KwaZulu-Natal Province
KwaZulu-Natal Provinsie
Isifundazwe saKwaZulu-Natali

Provincial Gazette • Provinsiale Koerant • Igazethi Yesifundazwe

(Registered at the post office as a newspaper) • (As 'n nuusblad by die poskantoor geregistreer)
(Irejistiwee njengephephandaba eposihhovisi)

PIETERMARITZBURG

Vol: 15 2 DECEMBER 2021 **No: 2346**
2 DESEMBER 2021

Part 1 of 3

We all have the power to prevent AIDS

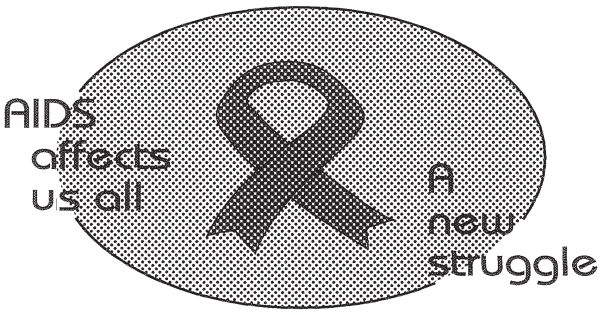

Prevention is the cure

AIDS
HELPLINE
0800 012 322
DEPARTMENT OF HEALTH

N.B. The Government Printing Works will not be held responsible for the quality of "Hard Copies" or "Electronic Files" submitted for publication purposes

ISSN 1994-4551

IMPORTANT NOTICE:

THE GOVERNMENT PRINTING WORKS WILL NOT BE HELD RESPONSIBLE FOR ANY ERRORS THAT MIGHT OCCUR DUE TO THE SUBMISSION OF INCOMPLETE / INCORRECT / ILLEGIBLE COPY.

NO FUTURE QUERIES WILL BE HANDLED IN CONNECTION WITH THE ABOVE.

Contents

No.		Gazette No.	Page No.
	PROVINCIAL NOTICES • PROVINSIALE KENNISGEWINGS		
131	Road Carrier Permits: KwaZulu-Natal	2346	3

PROVINCIAL NOTICES • PROVINSIALE KENNISGEWINGS

PROVINCIAL NOTICE 131 OF 2021

transport
Department:
Transport
Province of KwaZulu-Natal

GAZETTE

LGKZNG26-2021-OCT

REGION: ALL

1)	**Application Number:** APP0095314	**2)**	**Gazette Number:** LGKZNG26-2021-OCT
3)	**Applicant:** WI KHOZA **ID NO.** 8105015702086 **Association:** PINETOWN TAXI OWNERS ASSOC.(HILL STREET)	**4)**	**Applicant Address:** 6 MANNING PLACE COWIES HILL 3610
5)	**Existing Licence Holder:** NOT APPLICABLE **ID NO.** NOT APPLICABLE	**6)**	**Existing Licence Holder Address:** NOT APPLICABLE
7)	**Type of application:** NEW OPERATING LICENCE	**8)**	**Operating Licence Number:** NOTAVAILABLE
9)	**Vehicle Type:** MINIBUS	**10)**	1 X 15 (SEATED) + 0 (STANDING)
11)	**Region:** DURBAN WEST		

12.1	2206RK21004R00049691 - PINETOWN TO DURBAN. 5.1. FROM HILL STREET TAXI RANK, INTO HILL STREET, INTO ANDERSON ROAD, LEFT INTO OLD MAIN ROAD (M31) AN PROCEED TO JOIN INTO M13 AND PROCEED TO JOIN N3 TO DURBAN. UPON ENTERING DURBAN PROCEED LEFT TO BRICK FIELD ROAD TO DROP OFF ONLY AND RETURN INTO N3 AND TURN LEFT OFF THE N3 AT TOLLGATE TO DROP OFF ONLY. RETURN ONTO N3 AND PROCEED TO OLD DUTCH ROAD, TURN RIGHT INTO MARKET ROAD AND PROCEED TO RANK 122 TO DROP OFF AND PICK UP PASSENGERS. RETURN TO N3 AND PROCEED ALONG BEREA ROAD SOUTH TO JAN SMUTS HIGHWAY AND PROCEED ALONG M13 INTO OLD MAIN ROAD (M31)AND TURN LEFT INTO ANDERSON STREET OR MOODIE STREET TO THE RANK IN HILL STREET. ALTERNATIVE 1. 5.2. FROM PINETOWN TAXI RANK, INTO HILL STREET, INTO ANDERSON ROAD, RIGHT INTO OLD MAIN ROAD (M31) AND PROCEED ALONG (M31 TO M13 BECOMING JAN SMUTS HIGHWAY, LEFT INTO BEREA ROAD NORTH AND PROCEED TO OLD DUTCH ROAD, RIGHT INTO MARKET ROAD TO RANK 122 AND RETURN ALONG THE SAME ROUTE IN REVERSE.
12.2	2206RK22065P00049688 - PINETOWN TO HAMMERSDALE 1.1. FROM PINETOWN HILL STREET TAXI RANK TURN RIGHT HILL STREET THEN JOINING ANDERSON ROAD - TURN LEFT AT THE ROBOT INTO OLD MAIN RD, RIGHT INTO M13 PROCEED TO KLOOF TAXI STOP-DROPPING –TO GILLITS TAXI STOP DROPPING AND PICKING UP PASSENGERS- TO EMBERTON TAXI STOP DROPPING AND PICKING UP PASSENGERS –TO POLO PONY TAXI STOP DROPPING AND PICKING UP PASSENGERS JOIN N3- TO CLIFFDALE TAXI STOP DROPPING AND PICKING UP PASSENGERS –ON THE N3 AT THE HAMMARSDALE INTERCHANGE TURN LEFT INTO P385 PASS WALLERS GARAGE TAXI STOP DROPPING AND PICKING UP PASSENGERS-HAMMARSDALE (WEBBER) TAXI STOP DROPPING AND PICKING UP PASSENGERS-CROSS THE BRIDGE TOWARDS MPUMALANGA T/SHIP TURN LEFT TO UNIT 6(H) TAXI STOP DROPPING AND PICKING UP PASSENGERS- TO UNIT 3 (C) TAXI STOP DROPPING AND PICKING UP PASSENGERS UNIT 4(D) TAXI STOP DROPPING AND PICKING UP PASSENGERS-UNIT 1 (A), BACK TO MPUMALANGA TAXI RANK DROPPING AND PICKING UP PASSENGERS AND RETURN TO PINETOWN TAXI RANK ALONG THE SAME ROUTE. NB : ROUTE TO BE OPERATED STRICTLY IN ACCORDANCE WITH AGREEMENT WITH MPUMALANGA TAXI ASSOCIATION – LIMITED TO 37 VEHICLES PER DAY. 1.2 PINETOWN TAXI RANK TO HAMMARSDALE INDUSTRIAL AREA. FROM PINETOWN HILL STREET TAXI RANK, RIGHT HILL STREET THEN JOINING ANDERSON ROAD TURN LEFT INTO OLD MAIN RD PROCEED AND TURN RIGHT INTO M13 PASS KLOOF, DROOPING AND PICKING UP PASSENGERS, TO MAYTIME, DROPPING AND PICKING UP PASSENGERS, TO GILLITS DROPPING AND PICKING UP PASSENGERS, TO EMBERTON DROPPING AND PICKING UP PASSENGERS, TO POLO PONY DROPPING AND PICKING UP PASSENGERS- JOINING N3 CLIFFDALE TAXI STOP DROPPING AND PICKING UP PASSENGERS, AND RETURN TO N3 AND PROCEED TO HAMMARSDALE INTERCHANGE, LEFT INTO P385 DROPPING AND PICKING UP PASSENGERS, TO WALLERS GARAGE, DROPPING AND PICKING UP PASSENGERS, TURN LEFT TOWARDS HAMMARSDALE INDUSTRIAL AREA, DROPPING AND PICKING UP PASSENGERS, TURN RIGHT TO HAMMARSDALE SHOPPING CENTRE DROPPING AND PICKING UP PASSENGERS, TURN RIGHT TO UMLABA VILLAGE, DROPPING AND PICKING UP PASSENGERS, RETURN BACK TO PINETOWN ALONG THE SAME ROUTE DROPPING AND PICKING UP PASSENGERS AND RETURN ALONG THE SAME ROUTE IN REVERSE. NB : ROUTE TO BE OPERATED STRICTLY IN ACCORDANCE WITH AGREEMENT WITH MPUMALANGA TAXI ASSOCIATION – LIMITED TO 37 VEHICLES PER DAY.
12.3	2206RK2206L700049690 - 4. PINETOWN TO SPRINGFIELD PARK. FROM HILL STREET TAXI RANK INTO HILL STREET, INTO ANDERSON ROAD, RIGHT INTO OLD MAIN ROAD (M31) LEFT INTO ST. JOHNS AVENUE (M19), PROCEED ALONG M19 TO THE INTERSECTION WITH N2. TURNS LEFT SERVICE ROAD, RIGHT INANDA ROAD (M21) AND PROCEED TO SPRINGFIELD INDUSTRIAL PARK ALONG PALMFIELD ROAD (PICK UP AND DROP OFF) AND RETURN ALONG THE SAME ROUTE TO PINETOWN IN REVERSE. NB: NO RANKING IS PERMITTED IN SPRINGFIELD AND PASSENGERS MAY ONLY BE PICKED UP AND OR SET AT DESIGNATED TAXI STOPS.
12.4	2206RK2206RK00144121 - PINETOWN TO WESTWOOD MALL VIA WESTVILLE NORTH. FROM PINETOWN HILL STREET NO 580 RIGHT INTO ANDERSON ROAD RIGHT INTO OLD MAIN ROAD, PROCEED TO COWIES HILL JOIN M13, PICK UP AND DROP OFF ALONG THE ROUTE E.G. WESTVILLE CENTRE AND RETURN LEFT INTO UNIVERSITY ROAD / ESSEX TERRANCE INTO WESTWOOD MALL RANK AND RETURN.
12.5	2206RK2206RK00144122 - PINETOWN TO UNIVERSITY OF KWAZULU NATAL VIA WESTVILLE. FROM HILL STREET TAXI RANK, RIGHT INTO ANDERSON, RIGHT INTO OLD MAIN ROAD, PROCEED TO COWIES HILL AND JOIN M13, DROP AND PICK UP PASSENGERS AT WESTVILLE CENTRE AND PROCEED STRAIGHT TO UNIVERSITY WESTVILLE CAMPUS AND RETURN USING THE SAME ROUTE. CONDITIONS NO DROPPING OR PICKING UP OF PASSENGERS OUTSIDE WESTWOOD MALL (UNIVERSITY ROAD/ESSEX TERRACE) ON RETURN TRIP.
12.6	2206RK2206SA00049693 - PINETOWN TO PHOENIX FROM PINETOWN HILL STREET TAXI RANK TURN RIGHT INTO HILL STREET, JOINING ANDERSON ROAD, RIGHT INTO OLD MAIN ROAD PICKING UP PASSENGERS, TURN LEFT AT ST. JOHNS AVENUE (M19), TURN LEFT INTO N2, INTO THE M41 OFF-RAMP INTO PHOENIX HIGHWAY AND PROCEED TO HILL STREET TAXI RANK IN REVERSE.

transport
Department:
Transport
Province of KwaZulu-Natal

GAZETTE

LGKZNG26-2021-OCT

REGION: ALL

12.7	2206RK2209WC00049689 - PINETOWN TO ISIPINGO FROM PINETOWN HILL STREET TAXI RANK SAME AS UMLAZI NMR UP TO N2, LEFT EXIT 154 LEFT INTO GRIMSBY ROAD, PASS CLAIRWOOD HOSPITAL TAXI STOP, DROPPING PASSENGERS-TAKE RIGHT INTO M30/SOUTH COAST ROAD, LEFT INTO PRINCE MCWAYIZENI DRIVE, LEFT INTO OLD SOUTH COAST ROAD, LEFT INTO R102 DROPPING PASSENGERS, BECOMING JEFFELS ROAD, LEFT ALONG JEFFELS ROAD, RIGHT INTO OLD MAIN ROAD AND RANK AT THE INTERSECTION OF OLD MAIN ROAD AND PARDY ROAD. RETURN TRIP: RETURN TO M35/OLD MAIN ROAD, TURN RIGHT INTO R102 AND LEFT INTO N2 AND TAKE LEFT TO N3 TAKE LEFT INTO M13, TAKE LEFT EDEN ROAD, RIGHT M5/ STAPLETON ROAD, LEFT M31/OLD MAIN ROAD, TURN RIGHT INTO ESCOMBE ROAD, DROPPING PASSENGERS AT FRAME TAXI STOP, TURN LEFT TAKE SHEPSTONE ROAD, TURN RIGHT INTO CROMPTON STREET DROPPING PASSENGERS –TURN RIGHT INTO OLD MAIN ROAD, LEFT ANDERSON ROAD, LEFT STANFIELD LANE, RIGHT HILL STREET TAXI RANK.

transport
Department:
Transport
Province of KwaZulu-Natal

GAZETTE

LGKZNG26-2021-OCT

REGION: ALL

1)	**Application Number:** APP0125443	2)	**Gazette Number:** LGKZNG26-2021-OCT
3)	**Applicant:** ST NDLOVU **ID NO.** 4507135419083 **Association:** KWA-MASHU TAXI OWNERS ASSOCIATION	4)	**Applicant Address:** 76 AMLOCK DRIVE MARBLERAY PARLOCK DURBAN KWA-ZULU NATAL 4037
5)	**Existing Licence Holder:** NOT APPLICABLE **ID NO.** NOT APPLICABLE	6)	**Existing Licence Holder Address:** NOT APPLICABLE
7)	**Type of application:** ADD AUTHORISATIONS/ROUTES	8)	**Operating Licence Number:** LGKZN1403001976
9)	**Vehicle Type:** MINIBUS	10)	1 X 15 (SEATED) + 0 (STANDING)
11)	**Region:** GREATER NORTH		

12.1	KZPRERC2751460 - KWAMASHU TAXI RANK TO LA LUCIA MALL FROM KWAMASHU TAXI RANK, RIGHT TO MALANDELA ROAD, PICK AND SET DOWN PASSENGERS, RIGHT TO QUEEN NANDI DRIVE, PICK AND SET DOWN PASSENGERS, LEFT TO DUMISANI MAKHAYE DRIVE, RIGHT TO OLD NORTH COAST ROAD, LEFT TO SNEEZE WOOD LANE, RIGHT TO GLEN ANIL STREET, LEFT TO SAGE WOOD WAY, RIGHT TO UMHLANGA ROCKS DRIVE, LEFT TO ADDISON DRIVE, LEFT TO WILLIAM CAMPBELL DRIVE, INTO LA LUCIA MALL TAXI RANK AND RETURN TO KWAMASHU TAXI RANK ON THE SAME ROUTE.
12.2	KZPRERC2751509 - KWAMASHU TAXI RANK TO EFFINGHAM INDUSTRIAL FROM KWAMASHU TAXI RANK, RIGHT TO MALANDELA ROAD, PICK UP AND SET DOWN PASSENGERS, RIGHT TO QUEEN NANDI DRIVE, PICK AND SET DOWN PASSENGERS, LEFT TO KUBU AVENUE, RIGHT TO HIPPO PARK AVENUE, PICK AND SET DOWN PASSENGERS, LEFT TO ISLE CIRCLE, PICK AND SET DOWN PASSENGERS, LEFT TO PRINCE MHLANGANA ROAD, RETURN ON PRINCE MHLANGANA ROAD, PICK AND SET DOWN PASSENGERS INTO COROBRICK ROAD, LEFT TO QUEEN NANDI DRIVE, LEFT TO QUARRY PARK, RETURN ON QUARRY PARK INTO IMVUBU PARK, PICK AND SET DOWN PASSENGERS, RETURN ON IMVUBU PARK, LEFT TO QUEEN NANDI DRIVE AND RETURN TO KWAMASHU TAXI RANK ON THE SAME ROUTE. NOTE: PASSENGERS ARE SET DOWN ON THEIR RESPECTIVE WORK PLACES AND RETURN TO KWAMASHU TAXI RANK.
12.3	KZPRERC2751558 - KWAMASHU TAXI RANK TO ETHEKWINI HOSPITAL FROM KWAMASHU TAXI RANK RIGHT TO MALANDELA ROAD PICK AND SET DOWN PASSENGERS, RIGHT TO QUEEN NANDI DRIVE PICK AND SET DOWN PASSENGERS, RIGHT TO MUSA DLADLA ROAD, NO PICKING OF PASSENGERS, LEFT TO ETHEKWINI HOSPITAL PICK AND SET DOWN PASSENGERS AND RETURN TO KWAMASHU TAXI RANK ON THE SAME ROUTE. NOTE: PASSENGERS ARE SET DOWN AND RETURN ON THE SAME ROUTE.
12.4	KZPRERC2751607 - KWAMASHU TAXI RANK TO CORNUBIA FROM KWAMASHU TAXI RANK, RIGHT TO MALANDELA ROAD, PICK AND SET DOWN PASSENGERS, RIGHT TO QUEEN NANDI DRIVE, PICK AND SET DOWN PASSENGERS, LEFT TO DUMISANI MAKHAYE DRIVE, DUMISANI MAKHAYE BECOMES R102 (CHRIS HANI ROAD), RIGHT TO SIPHOSETHU ROAD, LEFT TO FLANDERS DRIVE INTO CORNUBIA TAXI RANK AND RETURN TO KWAMASHU TAXI RANK ON THE SAME ROUTE.
12.5	KZPRERC2751656 - KWAMASHU TAXI RANK TO GATEWAY FROM KWAMASHU TAXI RANK, RIGHT TO MALANDELA ROAD, PICK AND SET DOWN PASSENGERS, RIGHT TO QUEEN NANDI DRIVE, PICK AND SET DOWN PASSENGERS, LEFT TO DUMISANI MAKHAYE DRIVE, RIGHT TO OLD NORTH COAST ROAD, LEFT TO SNEEZE WOOD LANE, RIGHT TO GLEN ANIL STREET, LEFT TO SAGE WOOD LANE, LEFT TO UMHLANGA ROCKS DRIVE, INTO GATEWAY MALL TAXI RANK AND RETURN TO KWAMASHU TAXI RANK ON THE SAME ROUTE.
12.6	KZPRERC2751705 - KWAMASHU TAXI RANK TO UMHLANGA (TANAGER WAY TAXI RANK) FROM KWAMASHU TAXI RANK, RIGHT TO MALANDELA ROAD, PICK AND SET DOWN PASSENGERS, RIGHT TO QUEEN NANDI DRIVE, PICK AND SET DOWN PASSENGERS, LEFT TO DUMISANI MAKHAYE DRIVE, RIGHT TO OLD NORTH COAST ROAD, LEFT TO SNEEZE WOOD LANE, RIGHT TO GLEN ANIL STREET, LEFT TO SAGE WOOD LANE, LEFT TO UMHLANGA ROCKS DRIVE, LEFT TO LAGOON DRIVE, INTO TANAGER WAY TAXI RANK (UMHLANGA) AND RETURN TO KWAMASHU TAXI RANK ON THE SAME ROUTE.
12.7	KZPRERC2751754 - KWAMASHU TAXI RANK TO NEWLANDS FROM KWAMASHU TAXI RANK, LEFT TO MALANDELA ROAD, PICK AND SET DOWN PASSENGERS, MALANDELA ROAD BECOMES INANDA ROAD, NO PICKING OF PASSENGERS, RIGHT TO BRIARDALE ROAD, LEFT TO HILLDALE DRIVE, RIGHT TO NEWLANDS WEST DRIVE, PICK AND SET DOWN PASSENGERS, RETURN ON NEWLANDS WEST DRIVE, RIGHT TO HILLGROVE DRIVE, PICK AND SET DOWN PASSNEGERS AND RETURN ON HILLGROVE DRIVE, RIGHT TO NEWLANDS WEST DRIVE, LEFT TO INAND ROAD, INANDA ROAD BECOMES MALANDELA ROAD, RIGHT TO KWAMASHU TAXI RANK.

transport
Department:
Transport
Province of KwaZulu-Natal

GAZETTE

LGKZNG26-2021-OCT

REGION: ALL

1)	**Application Number:** APP0125445	2)	**Gazette Number:** LGKZNG26-2021-OCT
3)	**Applicant:** MH PHIRI **ID NO.** 6506256126087 **Association:** KWA-MASHU TAXI OWNERS ASSOCIATION	4)	**Applicant Address:** L454 MTHUNGULU ROAD KWAMASHU 4359
5)	**Existing Licence Holder:** NOT APPLICABLE **ID NO.** NOT APPLICABLE	6)	**Existing Licence Holder Address:** NOT APPLICABLE
7)	**Type of application:** ADD AUTHORISATIONS/ROUTES	8)	**Operating Licence Number:** LGKZN1403001048
9)	**Vehicle Type:** MINIBUS	10)	1 X 15 (SEATED) + 0 (STANDING)
11)	**Region:** GREATER NORTH		

12.1	KZPRERC2751460 - KWAMASHU TAXI RANK TO LA LUCIA MALL FROM KWAMASHU TAXI RANK, RIGHT TO MALANDELA ROAD, PICK AND SET DOWN PASSENGERS, RIGHT TO QUEEN NANDI DRIVE, PICK AND SET DOWN PASSENGERS, LEFT TO DUMISANI MAKHAYE DRIVE, RIGHT TO OLD NORTH COAST ROAD, LEFT TO SNEEZE WOOD LANE, RIGHT TO GLEN ANIL STREET, LEFT TO SAGE WOOD WAY, RIGHT TO UMHLANGA ROCKS DRIVE, LEFT TO ADDISON DRIVE, LEFT TO WILLIAM CAMPBELL DRIVE, INTO LA LUCIA MALL TAXI RANK AND RETURN TO KWAMASHU TAXI RANK ON THE SAME ROUTE.
12.2	KZPRERC2751509 - KWAMASHU TAXI RANK TO EFFINGHAM INDUSTRIAL FROM KWAMASHU TAXI RANK, RIGHT TO MALANDELA ROAD, PICK UP AND SET DOWN PASSENGERS, RIGHT TO QUEEN NANDI DRIVE, PICK AND SET DOWN PASSENGERS, LEFT TO KUBU AVENUE, RIGHT TO HIPPO PARK AVENUE, PICK AND SET DOWN PASSENGERS, LEFT TO ISLE CIRCLE, PICK AND SET DOWN PASSENGERS, LEFT TO PRINCE MHLANGANA ROAD, RETURN ON PRINCE MHLANGANA ROAD, PICK AND SET DOWN PASSENGERS INTO COROBRICK ROAD, LEFT TO QUEEN NANDI DRIVE, LEFT TO QUARRY PARK, RETURN ON QUARRY PARK INTO IMVUBU PARK, PICK AND SET DOWN PASSENGERS, RETURN ON IMVUBU PARK, LEFT TO QUEEN NANDI DRIVE AND RETURN TO KWAMASHU TAXI RANK ON THE SAME ROUTE. NOTE: PASSENGERS ARE SET DOWN ON THEIR RESPECTIVE WORK PLACES AND RETURN TO KWAMASHU TAXI RANK.
12.3	KZPRERC2751558 - KWAMASHU TAXI RANK TO ETHEKWINI HOSPITAL FROM KWAMASHU TAXI RANK RIGHT TO MALANDELA ROAD PICK AND SET DOWN PASSENGERS, RIGHT TO QUEEN NANDI DRIVE PICK AND SET DOWN PASSENGERS, RIGHT TO MUSA DLADLA ROAD, NO PICKING OF PASSENGERS, LEFT TO ETHEKWINI HOSPITAL PICK AND SET DOWN PASSENGERS AND RETURN TO KWAMASHU TAXI RANK ON THE SAME ROUTE. NOTE: PASSENGERS ARE SET DOWN AND RETURN ON THE SAME ROUTE.
12.4	KZPRERC2751607 - KWAMASHU TAXI RANK TO CORNUBIA FROM KWAMASHU TAXI RANK, RIGHT TO MALANDELA ROAD, PICK AND SET DOWN PASSENGERS, RIGHT TO QUEEN NANDI DRIVE, PICK AND SET DOWN PASSENGERS, LEFT TO DUMISANI MAKHAYE DRIVE, DUMISANI MAKHAYE BECOMES R102 (CHRIS HANI ROAD), RIGHT TO SIPHOSETHU ROAD, LEFT TO FLANDERS DRIVE INTO CORNUBIA TAXI RANK AND RETURN TO KWAMASHU TAXI RANK ON THE SAME ROUTE.
12.5	KZPRERC2751656 - KWAMASHU TAXI RANK TO GATEWAY FROM KWAMASHU TAXI RANK, RIGHT TO MALANDELA ROAD, PICK AND SET DOWN PASSENGERS, RIGHT TO QUEEN NANDI DRIVE, PICK AND SET DOWN PASSENGERS, LEFT TO DUMISANI MAKHAYE DRIVE, RIGHT TO OLD NORTH COAST ROAD, LEFT TO SNEEZE WOOD LANE, RIGHT TO GLEN ANIL STREET, LEFT TO SAGE WOOD LANE, LEFT TO UMHLANGA ROCKS DRIVE, INTO GATEWAY MALL TAXI RANK AND RETURN TO KWAMASHU TAXI RANK ON THE SAME ROUTE.
12.6	KZPRERC2751705 - KWAMASHU TAXI RANK TO UMHLANGA (TANAGER WAY TAXI RANK) FROM KWAMASHU TAXI RANK, RIGHT TO MALANDELA ROAD, PICK AND SET DOWN PASSENGERS, RIGHT TO QUEEN NANDI DRIVE, PICK AND SET DOWN PASSENGERS, LEFT TO DUMISANI MAKHAYE DRIVE, RIGHT TO OLD NORTH COAST ROAD, LEFT TO SNEEZE WOOD LANE, RIGHT TO GLEN ANIL STREET, LEFT TO SAGE WOOD LANE, LEFT TO UMHLANGA ROCKS DRIVE, LEFT TO LAGOON DRIVE, INTO TANAGER WAY TAXI RANK (UMHLANGA) AND RETURN TO KWAMASHU TAXI RANK ON THE SAME ROUTE.
12.7	KZPRERC2751754 - KWAMASHU TAXI RANK TO NEWLANDS FROM KWAMASHU TAXI RANK, LEFT TO MALANDELA ROAD, PICK AND SET DOWN PASSENGERS, MALANDELA ROAD BECOMES INANDA ROAD, NO PICKING OF PASSENGERS, RIGHT TO BRIARDALE ROAD, LEFT TO HILLDALE DRIVE, RIGHT TO NEWLANDS WEST DRIVE, PICK AND SET DOWN PASSENGERS, RETURN ON NEWLANDS WEST DRIVE, RIGHT TO HILLGROVE DRIVE, PICK AND SET DOWN PASSNEGERS AND RETURN ON HILLGROVE DRIVE, RIGHT TO NEWLANDS WEST DRIVE, LEFT TO INAND ROAD, INANDA ROAD BECOMES MALANDELA ROAD, RIGHT TO KWAMASHU TAXI RANK.

transport
Department:
Transport
Province of KwaZulu-Natal

GAZETTE

LGKZNG26-2021-OCT

REGION: ALL

1)	**Application Number:** APP0125448	2)	**Gazette Number:** LGKZNG26-2021-OCT
3)	**Applicant:** MH PHIRI **ID NO.** 6506256126087 **Association:** KWA-MASHU TAXI OWNERS ASSOCIATION	4)	**Applicant Address:** L454 MTHUNGULU ROAD KWAMASHU 4359
5)	**Existing Licence Holder:** NOT APPLICABLE **ID NO.** NOT APPLICABLE	6)	**Existing Licence Holder Address:** NOT APPLICABLE
7)	**Type of application:** ADD AUTHORISATIONS/ROUTES	8)	**Operating Licence Number:** LGKZN1403001489
9)	**Vehicle Type:** MINIBUS	10)	1 X 15 (SEATED) + 0 (STANDING)
11)	**Region:** GREATER NORTH		

12.1	KZPRERC2751460 - KWAMASHU TAXI RANK TO LA LUCIA MALL FROM KWAMASHU TAXI RANK, RIGHT TO MALANDELA ROAD, PICK AND SET DOWN PASSENGERS, RIGHT TO QUEEN NANDI DRIVE, PICK AND SET DOWN PASSENGERS, LEFT TO DUMISANI MAKHAYE DRIVE, RIGHT TO OLD NORTH COAST ROAD, LEFT TO SNEEZE WOOD LANE, RIGHT TO GLEN ANIL STREET, LEFT TO SAGE WOOD WAY, RIGHT TO UMHLANGA ROCKS DRIVE, LEFT TO ADDISON DRIVE, LEFT TO WILLIAM CAMPBELL DRIVE, INTO LA LUCIA MALL TAXI RANK AND RETURN TO KWAMASHU TAXI RANK ON THE SAME ROUTE.
12.2	KZPRERC2751509 - KWAMASHU TAXI RANK TO EFFINGHAM INDUSTRIAL FROM KWAMASHU TAXI RANK, RIGHT TO MALANDELA ROAD, PICK UP AND SET DOWN PASSENGERS, RIGHT TO QUEEN NANDI DRIVE, PICK AND SET DOWN PASSENGERS, LEFT TO KUBU AVENUE, RIGHT TO HIPPO PARK AVENUE, PICK AND SET DOWN PASSENGERS, LEFT TO ISLE CIRCLE, PICK AND SET DOWN PASSENGERS, LEFT TO PRINCE MHLANGANA ROAD, RETURN ON PRINCE MHLANGANA ROAD, PICK AND SET DOWN PASSENGERS INTO COROBRICK ROAD, LEFT TO QUEEN NANDI DRIVE, LEFT TO QUARRY PARK, RETURN ON QUARRY PARK INTO IMVUBU PARK, PICK AND SET DOWN PASSENGERS, RETURN ON IMVUBU PARK, LEFT TO QUEEN NANDI DRIVE AND RETURN TO KWAMASHU TAXI RANK ON THE SAME ROUTE. NOTE: PASSENGERS ARE SET DOWN ON THEIR RESPECTIVE WORK PLACES AND RETURN TO KWAMASHU TAXI RANK.
12.3	KZPRERC2751558 - KWAMASHU TAXI RANK TO ETHEKWINI HOSPITAL FROM KWAMASHU TAXI RANK RIGHT TO MALANDELA ROAD PICK AND SET DOWN PASSENGERS, RIGHT TO QUEEN NANDI DRIVE PICK AND SET DOWN PASSENGERS, RIGHT TO MUSA DLADLA ROAD, NO PICKING OF PASSENGERS, LEFT TO ETHEKWINI HOSPITAL PICK AND SET DOWN PASSENGERS AND RETURN TO KWAMASHU TAXI RANK ON THE SAME ROUTE. NOTE: PASSENGERS ARE SET DOWN AND RETURN ON THE SAME ROUTE.
12.4	KZPRERC2751607 - KWAMASHU TAXI RANK TO CORNUBIA FROM KWAMASHU TAXI RANK, RIGHT TO MALANDELA ROAD, PICK AND SET DOWN PASSENGERS, RIGHT TO QUEEN NANDI DRIVE, PICK AND SET DOWN PASSENGERS, LEFT TO DUMISANI MAKHAYE DRIVE, DUMISANI MAKHAYE BECOMES R102 (CHRIS HANI ROAD), RIGHT TO SIPHOSETHU ROAD, LEFT TO FLANDERS DRIVE INTO CORNUBIA TAXI RANK AND RETURN TO KWAMASHU TAXI RANK ON THE SAME ROUTE.
12.5	KZPRERC2751656 - KWAMASHU TAXI RANK TO GATEWAY FROM KWAMASHU TAXI RANK, RIGHT TO MALANDELA ROAD, PICK AND SET DOWN PASSENGERS, RIGHT TO QUEEN NANDI DRIVE, PICK AND SET DOWN PASSENGERS, LEFT TO DUMISANI MAKHAYE DRIVE, RIGHT TO OLD NORTH COAST ROAD, LEFT TO SNEEZE WOOD LANE, RIGHT TO GLEN ANIL STREET, LEFT TO SAGE WOOD LANE, LEFT TO UMHLANGA ROCKS DRIVE, INTO GATEWAY MALL TAXI RANK AND RETURN TO KWAMASHU TAXI RANK ON THE SAME ROUTE.
12.6	KZPRERC2751705 - KWAMASHU TAXI RANK TO UMHLANGA (TANAGER WAY TAXI RANK) FROM KWAMASHU TAXI RANK, RIGHT TO MALANDELA ROAD, PICK AND SET DOWN PASSENGERS, RIGHT TO QUEEN NANDI DRIVE, PICK AND SET DOWN PASSENGERS, LEFT TO DUMISANI MAKHAYE DRIVE, RIGHT TO OLD NORTH COAST ROAD, LEFT TO SNEEZE WOOD LANE, RIGHT TO GLEN ANIL STREET, LEFT TO SAGE WOOD LANE, LEFT TO UMHLANGA ROCKS DRIVE, LEFT TO LAGOON DRIVE, INTO TANAGER WAY TAXI RANK (UMHLANGA) AND RETURN TO KWAMASHU TAXI RANK ON THE SAME ROUTE.
12.7	KZPRERC2751754 - KWAMASHU TAXI RANK TO NEWLANDS FROM KWAMASHU TAXI RANK, LEFT TO MALANDELA ROAD, PICK AND SET DOWN PASSENGERS, MALANDELA ROAD BECOMES INANDA ROAD, NO PICKING OF PASSENGERS, RIGHT TO BRIARDALE ROAD, LEFT TO HILLDALE DRIVE, RIGHT TO NEWLANDS WEST DRIVE, PICK AND SET DOWN PASSENGERS, RETURN ON NEWLANDS WEST DRIVE, RIGHT TO HILLGROVE DRIVE, PICK AND SET DOWN PASSNEGERS AND RETURN ON HILLGROVE DRIVE, RIGHT TO NEWLANDS WEST DRIVE, LEFT TO INAND ROAD, INANDA ROAD BECOMES MALANDELA ROAD, RIGHT TO KWAMASHU TAXI RANK.

transport
Department:
Transport
Province of KwaZulu-Natal

GAZETTE

LGKZNG26-2021-OCT

REGION: ALL

1)	**Application Number:** APP0125572	2)	**Gazette Number:** LGKZNG26-2021-OCT
3)	**Applicant:** MBHEKENI FRANCE MAGWAZA **ID NO.** 5602295355083 **Association:** KWA-MASHU TAXI OWNERS ASSOCIATION	4)	**Applicant Address:** 144 SAWFISH ROAD NEWLANDS EAST DURBAN KWA-ZULU NATAL 4037
5)	**Existing Licence Holder:** NOT APPLICABLE **ID NO.** NOT APPLICABLE	6)	**Existing Licence Holder Address:** NOT APPLICABLE
7)	**Type of application:** ADD AUTHORISATIONS/ROUTES	8)	**Operating Licence Number:** LGKZN1403001107
9)	**Vehicle Type:** MINIBUS	10)	1 X 15 (SEATED) + 0 (STANDING)
11)	**Region:** GREATER NORTH		

12.1	KZPRERC2751460 - KWAMASHU TAXI RANK TO LA LUCIA MALL FROM KWAMASHU TAXI RANK, RIGHT TO MALANDELA ROAD, PICK AND SET DOWN PASSENGERS, RIGHT TO QUEEN NANDI DRIVE, PICK AND SET DOWN PASSENGERS, LEFT TO DUMISANI MAKHAYE DRIVE, RIGHT TO OLD NORTH COAST ROAD, LEFT TO SNEEZE WOOD LANE, RIGHT TO GLEN ANIL STREET, LEFT TO SAGE WOOD WAY, RIGHT TO UMHLANGA ROCKS DRIVE, LEFT TO ADDISON DRIVE, LEFT TO WILLIAM CAMPBELL DRIVE, INTO LA LUCIA MALL TAXI RANK AND RETURN TO KWAMASHU TAXI RANK ON THE SAME ROUTE.
12.2	KZPRERC2751509 - KWAMASHU TAXI RANK TO EFFINGHAM INDUSTRIAL FROM KWAMASHU TAXI RANK, RIGHT TO MALANDELA ROAD, PICK UP AND SET DOWN PASSENGERS, RIGHT TO QUEEN NANDI DRIVE, PICK AND SET DOWN PASSENGERS, LEFT TO KUBU AVENUE, RIGHT TO HIPPO PARK AVENUE, PICK AND SET DOWN PASSENGERS, LEFT TO ISLE CIRCLE, PICK AND SET DOWN PASSENGERS, LEFT TO PRINCE MHLANGANA ROAD, RETURN ON PRINCE MHLANGANA ROAD, PICK AND SET DOWN PASSENGERS INTO COROBRICK ROAD, LEFT TO QUEEN NANDI DRIVE, LEFT TO QUARRY PARK, RETURN ON QUARRY PARK INTO IMVUBU PARK, PICK AND SET DOWN PASSENGERS, RETURN ON IMVUBU PARK, LEFT TO QUEEN NANDI DRIVE AND RETURN TO KWAMASHU TAXI RANK ON THE SAME ROUTE. NOTE: PASSENGERS ARE SET DOWN ON THEIR RESPECTIVE WORK PLACES AND RETURN TO KWAMASHU TAXI RANK.
12.3	KZPRERC2751558 - KWAMASHU TAXI RANK TO ETHEKWINI HOSPITAL FROM KWAMASHU TAXI RANK RIGHT TO MALANDELA ROAD PICK AND SET DOWN PASSENGERS, RIGHT TO QUEEN NANDI DRIVE PICK AND SET DOWN PASSENGERS, RIGHT TO MUSA DLADLA ROAD, NO PICKING OF PASSENGERS, LEFT TO ETHEKWINI HOSPITAL PICK AND SET DOWN PASSENGERS AND RETURN TO KWAMASHU TAXI RANK ON THE SAME ROUTE. NOTE: PASSENGERS ARE SET DOWN AND RETURN ON THE SAME ROUTE.
12.4	KZPRERC2751607 - KWAMASHU TAXI RANK TO CORNUBIA FROM KWAMASHU TAXI RANK, RIGHT TO MALANDELA ROAD, PICK AND SET DOWN PASSENGERS, RIGHT TO QUEEN NANDI DRIVE, PICK AND SET DOWN PASSENGERS, LEFT TO DUMISANI MAKHAYE DRIVE, DUMISANI MAKHAYE BECOMES R102 (CHRIS HANI ROAD), RIGHT TO SIPHOSETHU ROAD, LEFT TO FLANDERS DRIVE INTO CORNUBIA TAXI RANK AND RETURN TO KWAMASHU TAXI RANK ON THE SAME ROUTE.
12.5	KZPRERC2751656 - KWAMASHU TAXI RANK TO GATEWAY FROM KWAMASHU TAXI RANK, RIGHT TO MALANDELA ROAD, PICK AND SET DOWN PASSENGERS, RIGHT TO QUEEN NANDI DRIVE, PICK AND SET DOWN PASSENGERS, LEFT TO DUMISANI MAKHAYE DRIVE, RIGHT TO OLD NORTH COAST ROAD, LEFT TO SNEEZE WOOD LANE, RIGHT TO GLEN ANIL STREET, LEFT TO SAGE WOOD LANE, LEFT TO UMHLANGA ROCKS DRIVE, INTO GATEWAY MALL TAXI RANK AND RETURN TO KWAMASHU TAXI RANK ON THE SAME ROUTE.
12.6	KZPRERC2751705 - KWAMASHU TAXI RANK TO UMHLANGA (TANAGER WAY TAXI RANK) FROM KWAMASHU TAXI RANK, RIGHT TO MALANDELA ROAD, PICK AND SET DOWN PASSENGERS, RIGHT TO QUEEN NANDI DRIVE, PICK AND SET DOWN PASSENGERS, LEFT TO DUMISANI MAKHAYE DRIVE, RIGHT TO OLD NORTH COAST ROAD, LEFT TO SNEEZE WOOD LANE, RIGHT TO GLEN ANIL STREET, LEFT TO SAGE WOOD LANE, LEFT TO UMHLANGA ROCKS DRIVE, LEFT TO LAGOON DRIVE, INTO TANAGER WAY TAXI RANK (UMHLANGA) AND RETURN TO KWAMASHU TAXI RANK ON THE SAME ROUTE.
12.7	KZPRERC2751754 - KWAMASHU TAXI RANK TO NEWLANDS FROM KWAMASHU TAXI RANK, LEFT TO MALANDELA ROAD, PICK AND SET DOWN PASSENGERS, MALANDELA ROAD BECOMES INANDA ROAD, NO PICKING OF PASSENGERS, RIGHT TO BRIARDALE ROAD, LEFT TO HILLDALE DRIVE, RIGHT TO NEWLANDS WEST DRIVE, PICK AND SET DOWN PASSENGERS, RETURN ON NEWLANDS WEST DRIVE, RIGHT TO HILLGROVE DRIVE, PICK AND SET DOWN PASSNEGERS AND RETURN ON HILLGROVE DRIVE, RIGHT TO NEWLANDS WEST DRIVE, LEFT TO INAND ROAD, INANDA ROAD BECOMES MALANDELA ROAD, RIGHT TO KWAMASHU TAXI RANK.

transport
Department:
Transport
Province of KwaZulu-Natal

GAZETTE

LGKZNG26-2021-OCT

REGION: ALL

1)	**Application Number:** APP0125577	2)	**Gazette Number:** LGKZNG26-2021-OCT
3)	**Applicant:** MBHEKENI FRANCE MAGWAZA **ID NO.** 5602295355083 **Association:** KWA-MASHU TAXI OWNERS ASSOCIATION	4)	**Applicant Address:** 144 SAWFISH ROAD NEWLANDS EAST DURBAN KWA-ZULU NATAL 4037
5)	**Existing Licence Holder:** NOT APPLICABLE **ID NO.** NOT APPLICABLE	6)	**Existing Licence Holder Address:** NOT APPLICABLE
7)	**Type of application:** ADD AUTHORISATIONS/ROUTES	8)	**Operating Licence Number:** LGKZN1403000042
9)	**Vehicle Type:** MINIBUS	10)	1 X 15 (SEATED) + 0 (STANDING)
11)	**Region:** GREATER NORTH		

12.1	KZPRERC2751460 - KWAMASHU TAXI RANK TO LA LUCIA MALL FROM KWAMASHU TAXI RANK, RIGHT TO MALANDELA ROAD, PICK AND SET DOWN PASSENGERS, RIGHT TO QUEEN NANDI DRIVE, PICK AND SET DOWN PASSENGERS, LEFT TO DUMISANI MAKHAYE DRIVE, RIGHT TO OLD NORTH COAST ROAD, LEFT TO SNEEZE WOOD LANE, RIGHT TO GLEN ANIL STREET, LEFT TO SAGE WOOD WAY, RIGHT TO UMHLANGA ROCKS DRIVE, LEFT TO ADDISON DRIVE, LEFT TO WILLIAM CAMPBELL DRIVE, INTO LA LUCIA MALL TAXI RANK AND RETURN TO KWAMASHU TAXI RANK ON THE SAME ROUTE.
12.2	KZPRERC2751509 - KWAMASHU TAXI RANK TO EFFINGHAM INDUSTRIAL FROM KWAMASHU TAXI RANK, RIGHT TO MALANDELA ROAD, PICK UP AND SET DOWN PASSENGERS, RIGHT TO QUEEN NANDI DRIVE, PICK AND SET DOWN PASSENGERS, LEFT TO KUBU AVENUE, RIGHT TO HIPPO PARK AVENUE, PICK AND SET DOWN PASSENGERS, LEFT TO ISLE CIRCLE, PICK AND SET DOWN PASSENGERS, LEFT TO PRINCE MHLANGANA ROAD, RETURN ON PRINCE MHLANGANA ROAD, PICK AND SET DOWN PASSENGERS INTO COROBRICK ROAD, LEFT TO QUEEN NANDI DRIVE, LEFT TO QUARRY PARK, RETURN ON QUARRY PARK INTO IMVUBU PARK, PICK AND SET DOWN PASSENGERS, RETURN ON IMVUBU PARK, LEFT TO QUEEN NANDI DRIVE AND RETURN TO KWAMASHU TAXI RANK ON THE SAME ROUTE. NOTE: PASSENGERS ARE SET DOWN ON THEIR RESPECTIVE WORK PLACES AND RETURN TO KWAMASHU TAXI RANK.
12.3	KZPRERC2751558 - KWAMASHU TAXI RANK TO ETHEKWINI HOSPITAL FROM KWAMASHU TAXI RANK RIGHT TO MALANDELA ROAD PICK AND SET DOWN PASSENGERS, RIGHT TO QUEEN NANDI DRIVE PICK AND SET DOWN PASSENGERS, RIGHT TO MUSA DLADLA ROAD, NO PICKING OF PASSENGERS, LEFT TO ETHEKWINI HOSPITAL PICK AND SET DOWN PASSENGERS AND RETURN TO KWAMASHU TAXI RANK ON THE SAME ROUTE. NOTE: PASSENGERS ARE SET DOWN AND RETURN ON THE SAME ROUTE.
12.4	KZPRERC2751607 - KWAMASHU TAXI RANK TO CORNUBIA FROM KWAMASHU TAXI RANK, RIGHT TO MALANDELA ROAD, PICK AND SET DOWN PASSENGERS, RIGHT TO QUEEN NANDI DRIVE, PICK AND SET DOWN PASSENGERS, LEFT TO DUMISANI MAKHAYE DRIVE, DUMISANI MAKHAYE BECOMES R102 (CHRIS HANI ROAD), RIGHT TO SIPHOSETHU ROAD, LEFT TO FLANDERS DRIVE INTO CORNUBIA TAXI RANK AND RETURN TO KWAMASHU TAXI RANK ON THE SAME ROUTE.
12.5	KZPRERC2751656 - KWAMASHU TAXI RANK TO GATEWAY FROM KWAMASHU TAXI RANK, RIGHT TO MALANDELA ROAD, PICK AND SET DOWN PASSENGERS, RIGHT TO QUEEN NANDI DRIVE, PICK AND SET DOWN PASSENGERS, LEFT TO DUMISANI MAKHAYE DRIVE, RIGHT TO OLD NORTH COAST ROAD, LEFT TO SNEEZE WOOD LANE, RIGHT TO GLEN ANIL STREET, LEFT TO SAGE WOOD LANE, LEFT TO UMHLANGA ROCKS DRIVE, INTO GATEWAY MALL TAXI RANK AND RETURN TO KWAMASHU TAXI RANK ON THE SAME ROUTE.
12.6	KZPRERC2751705 - KWAMASHU TAXI RANK TO UMHLANGA (TANAGER WAY TAXI RANK) FROM KWAMASHU TAXI RANK, RIGHT TO MALANDELA ROAD, PICK AND SET DOWN PASSENGERS, RIGHT TO QUEEN NANDI DRIVE, PICK AND SET DOWN PASSENGERS, LEFT TO DUMISANI MAKHAYE DRIVE, RIGHT TO OLD NORTH COAST ROAD, LEFT TO SNEEZE WOOD LANE, RIGHT TO GLEN ANIL STREET, LEFT TO SAGE WOOD LANE, LEFT TO UMHLANGA ROCKS DRIVE, LEFT TO LAGOON DRIVE, INTO TANAGER WAY TAXI RANK (UMHLANGA) AND RETURN TO KWAMASHU TAXI RANK ON THE SAME ROUTE.
12.7	KZPRERC2751754 - KWAMASHU TAXI RANK TO NEWLANDS FROM KWAMASHU TAXI RANK, LEFT TO MALANDELA ROAD, PICK AND SET DOWN PASSENGERS, MALANDELA ROAD BECOMES INANDA ROAD, NO PICKING OF PASSENGERS, RIGHT TO BRIARDALE ROAD, LEFT TO HILLDALE DRIVE, RIGHT TO NEWLANDS WEST DRIVE, PICK AND SET DOWN PASSENGERS, RETURN ON NEWLANDS WEST DRIVE, RIGHT TO HILLGROVE DRIVE, PICK AND SET DOWN PASSNEGERS AND RETURN ON HILLGROVE DRIVE, RIGHT TO NEWLANDS WEST DRIVE, LEFT TO INAND ROAD, INANDA ROAD BECOMES MALANDELA ROAD, RIGHT TO KWAMASHU TAXI RANK.

transport
Department:
Transport
Province of KwaZulu-Natal

GAZETTE

LGKZNG26-2021-OCT

REGION: ALL

1)	**Application Number:** APP0125579	2)	**Gazette Number:** LGKZNG26-2021-OCT
3)	**Applicant:** MBHEKENI FRANCE MAGWAZA **ID NO.** 5602295355083 **Association:** KWA-MASHU TAXI OWNERS ASSOCIATION	4)	**Applicant Address:** 144 SAWFISH ROAD NEWLANDS EAST DURBAN KWA-ZULU NATAL 4037
5)	**Existing Licence Holder:** NOT APPLICABLE **ID NO.** NOT APPLICABLE	6)	**Existing Licence Holder Address:** NOT APPLICABLE
7)	**Type of application:** ADD AUTHORISATIONS/ROUTES	8)	**Operating Licence Number:** LGKZN1403000075
9)	**Vehicle Type:** MINIBUS	10)	1 X 15 (SEATED) + 0 (STANDING)
11)	**Region:** GREATER NORTH		

12.1	KZPRERC2751460 - KWAMASHU TAXI RANK TO LA LUCIA MALL FROM KWAMASHU TAXI RANK, RIGHT TO MALANDELA ROAD, PICK AND SET DOWN PASSENGERS, RIGHT TO QUEEN NANDI DRIVE, PICK AND SET DOWN PASSENGERS, LEFT TO DUMISANI MAKHAYE DRIVE, RIGHT TO OLD NORTH COAST ROAD, LEFT TO SNEEZE WOOD LANE, RIGHT TO GLEN ANIL STREET, LEFT TO SAGE WOOD WAY, RIGHT TO UMHLANGA ROCKS DRIVE, LEFT TO ADDISON DRIVE, LEFT TO WILLIAM CAMPBELL DRIVE, INTO LA LUCIA MALL TAXI RANK AND RETURN TO KWAMASHU TAXI RANK ON THE SAME ROUTE.
12.2	KZPRERC2751509 - KWAMASHU TAXI RANK TO EFFINGHAM INDUSTRIAL FROM KWAMASHU TAXI RANK, RIGHT TO MALANDELA ROAD, PICK UP AND SET DOWN PASSENGERS, RIGHT TO QUEEN NANDI DRIVE, PICK AND SET DOWN PASSENGERS, LEFT TO KUBU AVENUE, RIGHT TO HIPPO PARK AVENUE, PICK AND SET DOWN PASSENGERS, LEFT TO ISLE CIRCLE, PICK AND SET DOWN PASSENGERS, LEFT TO PRINCE MHLANGANA ROAD, RETURN ON PRINCE MHLANGANA ROAD, PICK AND SET DOWN PASSENGERS INTO COROBRICK ROAD, LEFT TO QUEEN NANDI DRIVE, LEFT TO QUARRY PARK, RETURN ON QUARRY PARK INTO IMVUBU PARK, PICK AND SET DOWN PASSENGERS, RETURN ON IMVUBU PARK, LEFT TO QUEEN NANDI DRIVE AND RETURN TO KWAMASHU TAXI RANK ON THE SAME ROUTE. NOTE: PASSENGERS ARE SET DOWN ON THEIR RESPECTIVE WORK PLACES AND RETURN TO KWAMASHU TAXI RANK.
12.3	KZPRERC2751558 - KWAMASHU TAXI RANK TO ETHEKWINI HOSPITAL FROM KWAMASHU TAXI RANK RIGHT TO MALANDELA ROAD PICK AND SET DOWN PASSENGERS, RIGHT TO QUEEN NANDI DRIVE PICK AND SET DOWN PASSENGERS, RIGHT TO MUSA DLADLA ROAD, NO PICKING OF PASSENGERS, LEFT TO ETHEKWINI HOSPITAL PICK AND SET DOWN PASSENGERS AND RETURN TO KWAMASHU TAXI RANK ON THE SAME ROUTE. NOTE: PASSENGERS ARE SET DOWN AND RETURN ON THE SAME ROUTE.
12.4	KZPRERC2751607 - KWAMASHU TAXI RANK TO CORNUBIA FROM KWAMASHU TAXI RANK, RIGHT TO MALANDELA ROAD, PICK AND SET DOWN PASSENGERS, RIGHT TO QUEEN NANDI DRIVE, PICK AND SET DOWN PASSENGERS, LEFT TO DUMISANI MAKHAYE DRIVE, DUMISANI MAKHAYE BECOMES R102 (CHRIS HANI ROAD), RIGHT TO SIPHOSETHU ROAD, LEFT TO FLANDERS DRIVE INTO CORNUBIA TAXI RANK AND RETURN TO KWAMASHU TAXI RANK ON THE SAME ROUTE.
12.5	KZPRERC2751656 - KWAMASHU TAXI RANK TO GATEWAY FROM KWAMASHU TAXI RANK, RIGHT TO MALANDELA ROAD, PICK AND SET DOWN PASSENGERS, RIGHT TO QUEEN NANDI DRIVE, PICK AND SET DOWN PASSENGERS, LEFT TO DUMISANI MAKHAYE DRIVE, RIGHT TO OLD NORTH COAST ROAD, LEFT TO SNEEZE WOOD LANE, RIGHT TO GLEN ANIL STREET, LEFT TO SAGE WOOD LANE, LEFT TO UMHLANGA ROCKS DRIVE, INTO GATEWAY MALL TAXI RANK AND RETURN TO KWAMASHU TAXI RANK ON THE SAME ROUTE.
12.6	KZPRERC2751705 - KWAMASHU TAXI RANK TO UMHLANGA (TANAGER WAY TAXI RANK) FROM KWAMASHU TAXI RANK, RIGHT TO MALANDELA ROAD, PICK AND SET DOWN PASSENGERS, RIGHT TO QUEEN NANDI DRIVE, PICK AND SET DOWN PASSENGERS, LEFT TO DUMISANI MAKHAYE DRIVE, RIGHT TO OLD NORTH COAST ROAD, LEFT TO SNEEZE WOOD LANE, RIGHT TO GLEN ANIL STREET, LEFT TO SAGE WOOD LANE, LEFT TO UMHLANGA ROCKS DRIVE, LEFT TO LAGOON DRIVE, INTO TANAGER WAY TAXI RANK (UMHLANGA) AND RETURN TO KWAMASHU TAXI RANK ON THE SAME ROUTE.
12.7	KZPRERC2751754 - KWAMASHU TAXI RANK TO NEWLANDS FROM KWAMASHU TAXI RANK, LEFT TO MALANDELA ROAD, PICK AND SET DOWN PASSENGERS, MALANDELA ROAD BECOMES INANDA ROAD, NO PICKING OF PASSENGERS, RIGHT TO BRIARDALE ROAD, LEFT TO HILLDALE DRIVE, RIGHT TO NEWLANDS WEST DRIVE, PICK AND SET DOWN PASSENGERS, RETURN ON NEWLANDS WEST DRIVE, RIGHT TO HILLGROVE DRIVE, PICK AND SET DOWN PASSNEGERS AND RETURN ON HILLGROVE DRIVE, RIGHT TO NEWLANDS WEST DRIVE, LEFT TO INAND ROAD, INANDA ROAD BECOMES MALANDELA ROAD, RIGHT TO KWAMASHU TAXI RANK.

transport
Department:
Transport
Province of KwaZulu-Natal

GAZETTE

LGKZNG26-2021-OCT

REGION: ALL

1)	**Application Number:** APP0125694	2)	**Gazette Number:** LGKZNG26-2021-OCT
3)	**Applicant:** ST NDLOVU **ID NO.** 4507135419083 **Association:** KWA-MASHU TAXI OWNERS ASSOCIATION	4)	**Applicant Address:** 76 AMLOCK DRIVE MARBLERAY PARLOCK DURBAN KWA-ZULU NATAL 4037
5)	**Existing Licence Holder:** NOT APPLICABLE **ID NO.** NOT APPLICABLE	6)	**Existing Licence Holder Address:** NOT APPLICABLE
7)	**Type of application:** ADD AUTHORISATIONS/ROUTES	8)	**Operating Licence Number:** LGKZN1403000933
9)	**Vehicle Type:** MINIBUS	10)	1 X 15 (SEATED) + 0 (STANDING)
11)	**Region:** GREATER NORTH		

12.1	KZPRERC2751460 - KWAMASHU TAXI RANK TO LA LUCIA MALL FROM KWAMASHU TAXI RANK, RIGHT TO MALANDELA ROAD, PICK AND SET DOWN PASSENGERS, RIGHT TO QUEEN NANDI DRIVE, PICK AND SET DOWN PASSENGERS, LEFT TO DUMISANI MAKHAYE DRIVE, RIGHT TO OLD NORTH COAST ROAD, LEFT TO SNEEZE WOOD LANE, RIGHT TO GLEN ANIL STREET, LEFT TO SAGE WOOD WAY, RIGHT TO UMHLANGA ROCKS DRIVE, LEFT TO ADDISON DRIVE, LEFT TO WILLIAM CAMPBELL DRIVE, INTO LA LUCIA MALL TAXI RANK AND RETURN TO KWAMASHU TAXI RANK ON THE SAME ROUTE.
12.2	KZPRERC2751509 - KWAMASHU TAXI RANK TO EFFINGHAM INDUSTRIAL FROM KWAMASHU TAXI RANK, RIGHT TO MALANDELA ROAD, PICK UP AND SET DOWN PASSENGERS, RIGHT TO QUEEN NANDI DRIVE, PICK AND SET DOWN PASSENGERS, LEFT TO KUBU AVENUE, RIGHT TO HIPPO PARK AVENUE, PICK AND SET DOWN PASSENGERS, LEFT TO ISLE CIRCLE, PICK AND SET DOWN PASSENGERS, LEFT TO PRINCE MHLANGANA ROAD, RETURN ON PRINCE MHLANGANA ROAD, PICK AND SET DOWN PASSENGERS INTO COROBRICK ROAD, LEFT TO QUEEN NANDI DRIVE, LEFT TO QUARRY PARK, RETURN ON QUARRY PARK INTO IMVUBU PARK, PICK AND SET DOWN PASSENGERS, RETURN ON IMVUBU PARK, LEFT TO QUEEN NANDI DRIVE AND RETURN TO KWAMASHU TAXI RANK ON THE SAME ROUTE. NOTE: PASSENGERS ARE SET DOWN ON THEIR RESPECTIVE WORK PLACES AND RETURN TO KWAMASHU TAXI RANK.
12.3	KZPRERC2751558 - KWAMASHU TAXI RANK TO ETHEKWINI HOSPITAL FROM KWAMASHU TAXI RANK RIGHT TO MALANDELA ROAD PICK AND SET DOWN PASSENGERS, RIGHT TO QUEEN NANDI DRIVE PICK AND SET DOWN PASSENGERS, RIGHT TO MUSA DLADLA ROAD, NO PICKING OF PASSENGERS, LEFT TO ETHEKWINI HOSPITAL PICK AND SET DOWN PASSENGERS AND RETURN TO KWAMASHU TAXI RANK ON THE SAME ROUTE. NOTE: PASSENGERS ARE SET DOWN AND RETURN ON THE SAME ROUTE.
12.4	KZPRERC2751607 - KWAMASHU TAXI RANK TO CORNUBIA FROM KWAMASHU TAXI RANK, RIGHT TO MALANDELA ROAD, PICK AND SET DOWN PASSENGERS, RIGHT TO QUEEN NANDI DRIVE, PICK AND SET DOWN PASSENGERS, LEFT TO DUMISANI MAKHAYE DRIVE, DUMISANI MAKHAYE BECOMES R102 (CHRIS HANI ROAD), RIGHT TO SIPHOSETHU ROAD, LEFT TO FLANDERS DRIVE INTO CORNUBIA TAXI RANK AND RETURN TO KWAMASHU TAXI RANK ON THE SAME ROUTE.
12.5	KZPRERC2751656 - KWAMASHU TAXI RANK TO GATEWAY FROM KWAMASHU TAXI RANK, RIGHT TO MALANDELA ROAD, PICK AND SET DOWN PASSENGERS, RIGHT TO QUEEN NANDI DRIVE, PICK AND SET DOWN PASSENGERS, LEFT TO DUMISANI MAKHAYE DRIVE, RIGHT TO OLD NORTH COAST ROAD, LEFT TO SNEEZE WOOD LANE, RIGHT TO GLEN ANIL STREET, LEFT TO SAGE WOOD LANE, LEFT TO UMHLANGA ROCKS DRIVE, INTO GATEWAY MALL TAXI RANK AND RETURN TO KWAMASHU TAXI RANK ON THE SAME ROUTE.
12.6	KZPRERC2751705 - KWAMASHU TAXI RANK TO UMHLANGA (TANAGER WAY TAXI RANK) FROM KWAMASHU TAXI RANK, RIGHT TO MALANDELA ROAD, PICK AND SET DOWN PASSENGERS, RIGHT TO QUEEN NANDI DRIVE, PICK AND SET DOWN PASSENGERS, LEFT TO DUMISANI MAKHAYE DRIVE, RIGHT TO OLD NORTH COAST ROAD, LEFT TO SNEEZE WOOD LANE, RIGHT TO GLEN ANIL STREET, LEFT TO SAGE WOOD LANE, LEFT TO UMHLANGA ROCKS DRIVE, LEFT TO LAGOON DRIVE, INTO TANAGER WAY TAXI RANK (UMHLANGA) AND RETURN TO KWAMASHU TAXI RANK ON THE SAME ROUTE.
12.7	KZPRERC2751754 - KWAMASHU TAXI RANK TO NEWLANDS FROM KWAMASHU TAXI RANK, LEFT TO MALANDELA ROAD, PICK AND SET DOWN PASSENGERS, MALANDELA ROAD BECOMES INANDA ROAD, NO PICKING OF PASSENGERS, RIGHT TO BRIARDALE ROAD, LEFT TO HILLDALE DRIVE, RIGHT TO NEWLANDS WEST DRIVE, PICK AND SET DOWN PASSENGERS, RETURN ON NEWLANDS WEST DRIVE, RIGHT TO HILLGROVE DRIVE, PICK AND SET DOWN PASSNEGERS AND RETURN ON HILLGROVE DRIVE, RIGHT TO NEWLANDS WEST DRIVE, LEFT TO INAND ROAD, INANDA ROAD BECOMES MALANDELA ROAD, RIGHT TO KWAMASHU TAXI RANK.

transport
Department:
Transport
Province of KwaZulu-Natal

GAZETTE

LGKZNG26-2021-OCT

REGION: ALL

1)	**Application Number:** APP0125815	2)	**Gazette Number:** LGKZNG26-2021-OCT
3)	**Applicant:** PT NGWENYA **ID NO.** 6803126161083 **Association:** KWA-MASHU TAXI OWNERS ASSOCIATION	4)	**Applicant Address:** P459 IMBIZA ROAD KWA-MASHU DURBAN 4360
5)	**Existing Licence Holder:** NOT APPLICABLE **ID NO.** NOT APPLICABLE	6)	**Existing Licence Holder Address:** NOT APPLICABLE
7)	**Type of application:** ADD AUTHORISATIONS/ROUTES	8)	**Operating Licence Number:** LGKZN1403000799
9)	**Vehicle Type:** MINIBUS	10)	1 X 15 (SEATED) + 0 (STANDING)
11)	**Region:** GREATER NORTH		

12.1	KZPRERC2751460 - KWAMASHU TAXI RANK TO LA LUCIA MALL FROM KWAMASHU TAXI RANK, RIGHT TO MALANDELA ROAD, PICK AND SET DOWN PASSENGERS, RIGHT TO QUEEN NANDI DRIVE, PICK AND SET DOWN PASSENGERS, LEFT TO DUMISANI MAKHAYE DRIVE, RIGHT TO OLD NORTH COAST ROAD, LEFT TO SNEEZE WOOD LANE, RIGHT TO GLEN ANIL STREET, LEFT TO SAGE WOOD WAY, RIGHT TO UMHLANGA ROCKS DRIVE, LEFT TO ADDISON DRIVE, LEFT TO WILLIAM CAMPBELL DRIVE, INTO LA LUCIA MALL TAXI RANK AND RETURN TO KWAMASHU TAXI RANK ON THE SAME ROUTE.
12.2	KZPRERC2751509 - KWAMASHU TAXI RANK TO EFFINGHAM INDUSTRIAL FROM KWAMASHU TAXI RANK, RIGHT TO MALANDELA ROAD, PICK UP AND SET DOWN PASSENGERS, RIGHT TO QUEEN NANDI DRIVE, PICK AND SET DOWN PASSENGERS, LEFT TO KUBU AVENUE, RIGHT TO HIPPO PARK AVENUE, PICK AND SET DOWN PASSENGERS, LEFT TO ISLE CIRCLE, PICK AND SET DOWN PASSENGERS, LEFT TO PRINCE MHLANGANA ROAD, RETURN ON PRINCE MHLANGANA ROAD, PICK AND SET DOWN PASSENGERS INTO COROBRICK ROAD, LEFT TO QUEEN NANDI DRIVE, LEFT TO QUARRY PARK, RETURN ON QUARRY PARK INTO IMVUBU PARK, PICK AND SET DOWN PASSENGERS, RETURN ON IMVUBU PARK, LEFT TO QUEEN NANDI DRIVE AND RETURN TO KWAMASHU TAXI RANK ON THE SAME ROUTE. NOTE: PASSENGERS ARE SET DOWN ON THEIR RESPECTIVE WORK PLACES AND RETURN TO KWAMASHU TAXI RANK.
12.3	KZPRERC2751558 - KWAMASHU TAXI RANK TO ETHEKWINI HOSPITAL FROM KWAMASHU TAXI RANK RIGHT TO MALANDELA ROAD PICK AND SET DOWN PASSENGERS, RIGHT TO QUEEN NANDI DRIVE PICK AND SET DOWN PASSENGERS, RIGHT TO MUSA DLADLA ROAD, NO PICKING OF PASSENGERS, LEFT TO ETHEKWINI HOSPITAL PICK AND SET DOWN PASSENGERS AND RETURN TO KWAMASHU TAXI RANK ON THE SAME ROUTE. NOTE: PASSENGERS ARE SET DOWN AND RETURN ON THE SAME ROUTE.
12.4	KZPRERC2751607 - KWAMASHU TAXI RANK TO CORNUBIA FROM KWAMASHU TAXI RANK, RIGHT TO MALANDELA ROAD, PICK AND SET DOWN PASSENGERS, RIGHT TO QUEEN NANDI DRIVE, PICK AND SET DOWN PASSENGERS, LEFT TO DUMISANI MAKHAYE DRIVE, DUMISANI MAKHAYE BECOMES R102 (CHRIS HANI ROAD), RIGHT TO SIPHOSETHU ROAD, LEFT TO FLANDERS DRIVE INTO CORNUBIA TAXI RANK AND RETURN TO KWAMASHU TAXI RANK ON THE SAME ROUTE.
12.5	KZPRERC2751656 - KWAMASHU TAXI RANK TO GATEWAY FROM KWAMASHU TAXI RANK, RIGHT TO MALANDELA ROAD, PICK AND SET DOWN PASSENGERS, RIGHT TO QUEEN NANDI DRIVE, PICK AND SET DOWN PASSENGERS, LEFT TO DUMISANI MAKHAYE DRIVE, RIGHT TO OLD NORTH COAST ROAD, LEFT TO SNEEZE WOOD LANE, RIGHT TO GLEN ANIL STREET, LEFT TO SAGE WOOD LANE, LEFT TO UMHLANGA ROCKS DRIVE, INTO GATEWAY MALL TAXI RANK AND RETURN TO KWAMASHU TAXI RANK ON THE SAME ROUTE.
12.6	KZPRERC2751705 - KWAMASHU TAXI RANK TO UMHLANGA (TANAGER WAY TAXI RANK) FROM KWAMASHU TAXI RANK, RIGHT TO MALANDELA ROAD, PICK AND SET DOWN PASSENGERS, RIGHT TO QUEEN NANDI DRIVE, PICK AND SET DOWN PASSENGERS, LEFT TO DUMISANI MAKHAYE DRIVE, RIGHT TO OLD NORTH COAST ROAD, LEFT TO SNEEZE WOOD LANE, RIGHT TO GLEN ANIL STREET, LEFT TO SAGE WOOD LANE, LEFT TO UMHLANGA ROCKS DRIVE, LEFT TO LAGOON DRIVE, INTO TANAGER WAY TAXI RANK (UMHLANGA) AND RETURN TO KWAMASHU TAXI RANK ON THE SAME ROUTE.
12.7	KZPRERC2751754 - KWAMASHU TAXI RANK TO NEWLANDS FROM KWAMASHU TAXI RANK, LEFT TO MALANDELA ROAD, PICK AND SET DOWN PASSENGERS, MALANDELA ROAD BECOMES INANDA ROAD, NO PICKING OF PASSENGERS, RIGHT TO BRIARDALE ROAD, LEFT TO HILLDALE DRIVE, RIGHT TO NEWLANDS WEST DRIVE, PICK AND SET DOWN PASSENGERS, RETURN ON NEWLANDS WEST DRIVE, RIGHT TO HILLGROVE DRIVE, PICK AND SET DOWN PASSNEGERS AND RETURN ON HILLGROVE DRIVE, RIGHT TO NEWLANDS WEST DRIVE, LEFT TO INAND ROAD, INANDA ROAD BECOMES MALANDELA ROAD, RIGHT TO KWAMASHU TAXI RANK.

transport
Department:
Transport
Province of KwaZulu-Natal

GAZETTE

LGKZNG26-2021-OCT

REGION: ALL

1)	**Application Number:** APP0125846	2)	**Gazette Number:** LGKZNG26-2021-OCT
3)	**Applicant:** M BIYELA **ID NO.** 7206275654081 **Association:** KWA-MASHU TAXI OWNERS ASSOCIATION	4)	**Applicant Address:** G 141 MBONAMBI ROAD KWAMASHU 4359
5)	**Existing Licence Holder:** NOT APPLICABLE **ID NO.** NOT APPLICABLE	6)	**Existing Licence Holder Address:** NOT APPLICABLE
7)	**Type of application:** ADD AUTHORISATIONS/ROUTES	8)	**Operating Licence Number:** LGKZN1403001753
9)	**Vehicle Type:** MINIBUS	10)	1 X 15 (SEATED) + 0 (STANDING)
11)	**Region:** GREATER NORTH		

12.1	KZPRERC2751460 - KWAMASHU TAXI RANK TO LA LUCIA MALL FROM KWAMASHU TAXI RANK, RIGHT TO MALANDELA ROAD, PICK AND SET DOWN PASSENGERS, RIGHT TO QUEEN NANDI DRIVE, PICK AND SET DOWN PASSENGERS, LEFT TO DUMISANI MAKHAYE DRIVE, RIGHT TO OLD NORTH COAST ROAD, LEFT TO SNEEZE WOOD LANE, RIGHT TO GLEN ANIL STREET, LEFT TO SAGE WOOD WAY, RIGHT TO UMHLANGA ROCKS DRIVE, LEFT TO ADDISON DRIVE, LEFT TO WILLIAM CAMPBELL DRIVE, INTO LA LUCIA MALL TAXI RANK AND RETURN TO KWAMASHU TAXI RANK ON THE SAME ROUTE.
12.2	KZPRERC2751509 - KWAMASHU TAXI RANK TO EFFINGHAM INDUSTRIAL FROM KWAMASHU TAXI RANK, RIGHT TO MALANDELA ROAD, PICK UP AND SET DOWN PASSENGERS, RIGHT TO QUEEN NANDI DRIVE, PICK AND SET DOWN PASSENGERS, LEFT TO KUBU AVENUE, RIGHT TO HIPPO PARK AVENUE, PICK AND SET DOWN PASSENGERS, LEFT TO ISLE CIRCLE, PICK AND SET DOWN PASSENGERS, LEFT TO PRINCE MHLANGANA ROAD, RETURN ON PRINCE MHLANGANA ROAD, PICK AND SET DOWN PASSENGERS INTO COROBRICK ROAD, LEFT TO QUEEN NANDI DRIVE, LEFT TO QUARRY PARK, RETURN ON QUARRY PARK INTO IMVUBU PARK, PICK AND SET DOWN PASSENGERS, RETURN ON IMVUBU PARK, LEFT TO QUEEN NANDI DRIVE AND RETURN TO KWAMASHU TAXI RANK ON THE SAME ROUTE. NOTE: PASSENGERS ARE SET DOWN ON THEIR RESPECTIVE WORK PLACES AND RETURN TO KWAMASHU TAXI RANK.
12.3	KZPRERC2751558 - KWAMASHU TAXI RANK TO ETHEKWINI HOSPITAL FROM KWAMASHU TAXI RANK RIGHT TO MALANDELA ROAD PICK AND SET DOWN PASSENGERS, RIGHT TO QUEEN NANDI DRIVE PICK AND SET DOWN PASSENGERS, RIGHT TO MUSA DLADLA ROAD, NO PICKING OF PASSENGERS, LEFT TO ETHEKWINI HOSPITAL PICK AND SET DOWN PASSENGERS AND RETURN TO KWAMASHU TAXI RANK ON THE SAME ROUTE. NOTE: PASSENGERS ARE SET DOWN AND RETURN ON THE SAME ROUTE.
12.4	KZPRERC2751607 - KWAMASHU TAXI RANK TO CORNUBIA FROM KWAMASHU TAXI RANK, RIGHT TO MALANDELA ROAD, PICK AND SET DOWN PASSENGERS, RIGHT TO QUEEN NANDI DRIVE, PICK AND SET DOWN PASSENGERS, LEFT TO DUMISANI MAKHAYE DRIVE, DUMISANI MAKHAYE BECOMES R102 (CHRIS HANI ROAD), RIGHT TO SIPHOSETHU ROAD, LEFT TO FLANDERS DRIVE INTO CORNUBIA TAXI RANK AND RETURN TO KWAMASHU TAXI RANK ON THE SAME ROUTE.
12.5	KZPRERC2751656 - KWAMASHU TAXI RANK TO GATEWAY FROM KWAMASHU TAXI RANK, RIGHT TO MALANDELA ROAD, PICK AND SET DOWN PASSENGERS, RIGHT TO QUEEN NANDI DRIVE, PICK AND SET DOWN PASSENGERS, LEFT TO DUMISANI MAKHAYE DRIVE, RIGHT TO OLD NORTH COAST ROAD, LEFT TO SNEEZE WOOD LANE, RIGHT TO GLEN ANIL STREET, LEFT TO SAGE WOOD LANE, LEFT TO UMHLANGA ROCKS DRIVE, INTO GATEWAY MALL TAXI RANK AND RETURN TO KWAMASHU TAXI RANK ON THE SAME ROUTE.
12.6	KZPRERC2751705 - KWAMASHU TAXI RANK TO UMHLANGA (TANAGER WAY TAXI RANK) FROM KWAMASHU TAXI RANK, RIGHT TO MALANDELA ROAD, PICK AND SET DOWN PASSENGERS, RIGHT TO QUEEN NANDI DRIVE, PICK AND SET DOWN PASSENGERS, LEFT TO DUMISANI MAKHAYE DRIVE, RIGHT TO OLD NORTH COAST ROAD, LEFT TO SNEEZE WOOD LANE, RIGHT TO GLEN ANIL STREET, LEFT TO SAGE WOOD LANE, LEFT TO UMHLANGA ROCKS DRIVE, LEFT TO LAGOON DRIVE, INTO TANAGER WAY TAXI RANK (UMHLANGA) AND RETURN TO KWAMASHU TAXI RANK ON THE SAME ROUTE.
12.7	KZPRERC2751754 - KWAMASHU TAXI RANK TO NEWLANDS FROM KWAMASHU TAXI RANK, LEFT TO MALANDELA ROAD, PICK AND SET DOWN PASSENGERS, MALANDELA ROAD BECOMES INANDA ROAD, NO PICKING OF PASSENGERS, RIGHT TO BRIARDALE ROAD, LEFT TO HILLDALE DRIVE, RIGHT TO NEWLANDS WEST DRIVE, PICK AND SET DOWN PASSENGERS, RETURN ON NEWLANDS WEST DRIVE, RIGHT TO HILLGROVE DRIVE, PICK AND SET DOWN PASSNEGERS AND RETURN ON HILLGROVE DRIVE, RIGHT TO NEWLANDS WEST DRIVE, LEFT TO INAND ROAD, INANDA ROAD BECOMES MALANDELA ROAD, RIGHT TO KWAMASHU TAXI RANK.

transport
Department:
Transport
Province of KwaZulu-Natal

GAZETTE

LGKZNG26-2021-OCT

REGION: ALL

1)	**Application Number:** APP0125879	2)	**Gazette Number:** LGKZNG26-2021-OCT
3)	**Applicant:** PT NGWENYA **ID NO.** 6803126161083 **Association:** KWA-MASHU TAXI OWNERS ASSOCIATION	4)	**Applicant Address:** P459 IMBIZA ROAD KWA-MASHU DURBAN 4360
5)	**Existing Licence Holder:** NOT APPLICABLE **ID NO.** NOT APPLICABLE	6)	**Existing Licence Holder Address:** NOT APPLICABLE
7)	**Type of application:** ADD AUTHORISATIONS/ROUTES	8)	**Operating Licence Number:** LGKZN1403001797
9)	**Vehicle Type:** MINIBUS	10)	1 X 15 (SEATED) + 0 (STANDING)
11)	**Region:** GREATER NORTH		

12.1	KZPRERC2751460 - KWAMASHU TAXI RANK TO LA LUCIA MALL FROM KWAMASHU TAXI RANK, RIGHT TO MALANDELA ROAD, PICK AND SET DOWN PASSENGERS, RIGHT TO QUEEN NANDI DRIVE, PICK AND SET DOWN PASSENGERS, LEFT TO DUMISANI MAKHAYE DRIVE, RIGHT TO OLD NORTH COAST ROAD, LEFT TO SNEEZE WOOD LANE, RIGHT TO GLEN ANIL STREET, LEFT TO SAGE WOOD WAY, RIGHT TO UMHLANGA ROCKS DRIVE, LEFT TO ADDISON DRIVE, LEFT TO WILLIAM CAMPBELL DRIVE, INTO LA LUCIA MALL TAXI RANK AND RETURN TO KWAMASHU TAXI RANK ON THE SAME ROUTE.
12.2	KZPRERC2751509 - KWAMASHU TAXI RANK TO EFFINGHAM INDUSTRIAL FROM KWAMASHU TAXI RANK, RIGHT TO MALANDELA ROAD, PICK UP AND SET DOWN PASSENGERS, RIGHT TO QUEEN NANDI DRIVE, PICK AND SET DOWN PASSENGERS, LEFT TO KUBU AVENUE, RIGHT TO HIPPO PARK AVENUE, PICK AND SET DOWN PASSENGERS, LEFT TO ISLE CIRCLE, PICK AND SET DOWN PASSENGERS, LEFT TO PRINCE MHLANGANA ROAD, RETURN ON PRINCE MHLANGANA ROAD, PICK AND SET DOWN PASSENGERS INTO COROBRICK ROAD, LEFT TO QUEEN NANDI DRIVE, LEFT TO QUARRY PARK, RETURN ON QUARRY PARK INTO IMVUBU PARK, PICK AND SET DOWN PASSENGERS, RETURN ON IMVUBU PARK, LEFT TO QUEEN NANDI DRIVE AND RETURN TO KWAMASHU TAXI RANK ON THE SAME ROUTE. NOTE: PASSENGERS ARE SET DOWN ON THEIR RESPECTIVE WORK PLACES AND RETURN TO KWAMASHU TAXI RANK.
12.3	KZPRERC2751558 - KWAMASHU TAXI RANK TO ETHEKWINI HOSPITAL FROM KWAMASHU TAXI RANK RIGHT TO MALANDELA ROAD PICK AND SET DOWN PASSENGERS, RIGHT TO QUEEN NANDI DRIVE PICK AND SET DOWN PASSENGERS, RIGHT TO MUSA DLADLA ROAD, NO PICKING OF PASSENGERS, LEFT TO ETHEKWINI HOSPITAL PICK AND SET DOWN PASSENGERS AND RETURN TO KWAMASHU TAXI RANK ON THE SAME ROUTE. NOTE: PASSENGERS ARE SET DOWN AND RETURN ON THE SAME ROUTE.
12.4	KZPRERC2751607 - KWAMASHU TAXI RANK TO CORNUBIA FROM KWAMASHU TAXI RANK, RIGHT TO MALANDELA ROAD, PICK AND SET DOWN PASSENGERS, RIGHT TO QUEEN NANDI DRIVE, PICK AND SET DOWN PASSENGERS, LEFT TO DUMISANI MAKHAYE DRIVE, DUMISANI MAKHAYE BECOMES R102 (CHRIS HANI ROAD), RIGHT TO SIPHOSETHU ROAD, LEFT TO FLANDERS DRIVE INTO CORNUBIA TAXI RANK AND RETURN TO KWAMASHU TAXI RANK ON THE SAME ROUTE.
12.5	KZPRERC2751656 - KWAMASHU TAXI RANK TO GATEWAY FROM KWAMASHU TAXI RANK, RIGHT TO MALANDELA ROAD, PICK AND SET DOWN PASSENGERS, RIGHT TO QUEEN NANDI DRIVE, PICK AND SET DOWN PASSENGERS, LEFT TO DUMISANI MAKHAYE DRIVE, RIGHT TO OLD NORTH COAST ROAD, LEFT TO SNEEZE WOOD LANE, RIGHT TO GLEN ANIL STREET, LEFT TO SAGE WOOD LANE, LEFT TO UMHLANGA ROCKS DRIVE, INTO GATEWAY MALL TAXI RANK AND RETURN TO KWAMASHU TAXI RANK ON THE SAME ROUTE.
12.6	KZPRERC2751705 - KWAMASHU TAXI RANK TO UMHLANGA (TANAGER WAY TAXI RANK) FROM KWAMASHU TAXI RANK, RIGHT TO MALANDELA ROAD, PICK AND SET DOWN PASSENGERS, RIGHT TO QUEEN NANDI DRIVE, PICK AND SET DOWN PASSENGERS, LEFT TO DUMISANI MAKHAYE DRIVE, RIGHT TO OLD NORTH COAST ROAD, LEFT TO SNEEZE WOOD LANE, RIGHT TO GLEN ANIL STREET, LEFT TO SAGE WOOD LANE, LEFT TO UMHLANGA ROCKS DRIVE, LEFT TO LAGOON DRIVE, INTO TANAGER WAY TAXI RANK (UMHLANGA) AND RETURN TO KWAMASHU TAXI RANK ON THE SAME ROUTE.
12.7	KZPRERC2751754 - KWAMASHU TAXI RANK TO NEWLANDS FROM KWAMASHU TAXI RANK, LEFT TO MALANDELA ROAD, PICK AND SET DOWN PASSENGERS, MALANDELA ROAD BECOMES INANDA ROAD, NO PICKING OF PASSENGERS, RIGHT TO BRIARDALE ROAD, LEFT TO HILLDALE DRIVE, RIGHT TO NEWLANDS WEST DRIVE, PICK AND SET DOWN PASSENGERS, RETURN ON NEWLANDS WEST DRIVE, RIGHT TO HILLGROVE DRIVE, PICK AND SET DOWN PASSNEGERS AND RETURN ON HILLGROVE DRIVE, RIGHT TO NEWLANDS WEST DRIVE, LEFT TO INAND ROAD, INANDA ROAD BECOMES MALANDELA ROAD, RIGHT TO KWAMASHU TAXI RANK.

transport
Department:
Transport
Province of KwaZulu-Natal

GAZETTE

LGKZNG26-2021-OCT

REGION: ALL

1)	**Application Number:** APP0125880	2)	**Gazette Number:** LGKZNG26-2021-OCT
3)	**Applicant:** PT NGWENYA **ID NO.** 6803126161083 **Association:** KWA-MASHU TAXI OWNERS ASSOCIATION	4)	**Applicant Address:** P459 IMBIZA ROAD KWA-MASHU DURBAN 4360
5)	**Existing Licence Holder:** NOT APPLICABLE **ID NO.** NOT APPLICABLE	6)	**Existing Licence Holder Address:** NOT APPLICABLE
7)	**Type of application:** ADD AUTHORISATIONS/ROUTES	8)	**Operating Licence Number:** LGKZN1403001287
9)	**Vehicle Type:** MINIBUS	10)	1 X 15 (SEATED) + 0 (STANDING)
11)	**Region:** GREATER NORTH		

12.1	KZPRERC2751460 - KWAMASHU TAXI RANK TO LA LUCIA MALL FROM KWAMASHU TAXI RANK, RIGHT TO MALANDELA ROAD, PICK AND SET DOWN PASSENGERS, RIGHT TO QUEEN NANDI DRIVE, PICK AND SET DOWN PASSENGERS, LEFT TO DUMISANI MAKHAYE DRIVE, RIGHT TO OLD NORTH COAST ROAD, LEFT TO SNEEZE WOOD LANE, RIGHT TO GLEN ANIL STREET, LEFT TO SAGE WOOD WAY, RIGHT TO UMHLANGA ROCKS DRIVE, LEFT TO ADDISON DRIVE, LEFT TO WILLIAM CAMPBELL DRIVE, INTO LA LUCIA MALL TAXI RANK AND RETURN TO KWAMASHU TAXI RANK ON THE SAME ROUTE.
12.2	KZPRERC2751509 - KWAMASHU TAXI RANK TO EFFINGHAM INDUSTRIAL FROM KWAMASHU TAXI RANK, RIGHT TO MALANDELA ROAD, PICK UP AND SET DOWN PASSENGERS, RIGHT TO QUEEN NANDI DRIVE, PICK AND SET DOWN PASSENGERS, LEFT TO KUBU AVENUE, RIGHT TO HIPPO PARK AVENUE, PICK AND SET DOWN PASSENGERS, LEFT TO ISLE CIRCLE, PICK AND SET DOWN PASSENGERS, LEFT TO PRINCE MHLANGANA ROAD, RETURN ON PRINCE MHLANGANA ROAD, PICK AND SET DOWN PASSENGERS INTO COROBRICK ROAD, LEFT TO QUEEN NANDI DRIVE, LEFT TO QUARRY PARK, RETURN ON QUARRY PARK INTO IMVUBU PARK, PICK AND SET DOWN PASSENGERS, RETURN ON IMVUBU PARK, LEFT TO QUEEN NANDI DRIVE AND RETURN TO KWAMASHU TAXI RANK ON THE SAME ROUTE. NOTE: PASSENGERS ARE SET DOWN ON THEIR RESPECTIVE WORK PLACES AND RETURN TO KWAMASHU TAXI RANK.
12.3	KZPRERC2751558 - KWAMASHU TAXI RANK TO ETHEKWINI HOSPITAL FROM KWAMASHU TAXI RANK RIGHT TO MALANDELA ROAD PICK AND SET DOWN PASSENGERS, RIGHT TO QUEEN NANDI DRIVE PICK AND SET DOWN PASSENGERS, RIGHT TO MUSA DLADLA ROAD, NO PICKING OF PASSENGERS, LEFT TO ETHEKWINI HOSPITAL PICK AND SET DOWN PASSENGERS AND RETURN TO KWAMASHU TAXI RANK ON THE SAME ROUTE. NOTE: PASSENGERS ARE SET DOWN AND RETURN ON THE SAME ROUTE.
12.4	KZPRERC2751607 - KWAMASHU TAXI RANK TO CORNUBIA FROM KWAMASHU TAXI RANK, RIGHT TO MALANDELA ROAD, PICK AND SET DOWN PASSENGERS, RIGHT TO QUEEN NANDI DRIVE, PICK AND SET DOWN PASSENGERS, LEFT TO DUMISANI MAKHAYE DRIVE, DUMISANI MAKHAYE BECOMES R102 (CHRIS HANI ROAD), RIGHT TO SIPHOSETHU ROAD, LEFT TO FLANDERS DRIVE INTO CORNUBIA TAXI RANK AND RETURN TO KWAMASHU TAXI RANK ON THE SAME ROUTE.
12.5	KZPRERC2751656 - KWAMASHU TAXI RANK TO GATEWAY FROM KWAMASHU TAXI RANK, RIGHT TO MALANDELA ROAD, PICK AND SET DOWN PASSENGERS, RIGHT TO QUEEN NANDI DRIVE, PICK AND SET DOWN PASSENGERS, LEFT TO DUMISANI MAKHAYE DRIVE, RIGHT TO OLD NORTH COAST ROAD, LEFT TO SNEEZE WOOD LANE, RIGHT TO GLEN ANIL STREET, LEFT TO SAGE WOOD LANE, LEFT TO UMHLANGA ROCKS DRIVE, INTO GATEWAY MALL TAXI RANK AND RETURN TO KWAMASHU TAXI RANK ON THE SAME ROUTE.
12.6	KZPRERC2751705 - KWAMASHU TAXI RANK TO UMHLANGA (TANAGER WAY TAXI RANK) FROM KWAMASHU TAXI RANK, RIGHT TO MALANDELA ROAD, PICK AND SET DOWN PASSENGERS, RIGHT TO QUEEN NANDI DRIVE, PICK AND SET DOWN PASSENGERS, LEFT TO DUMISANI MAKHAYE DRIVE, RIGHT TO OLD NORTH COAST ROAD, LEFT TO SNEEZE WOOD LANE, RIGHT TO GLEN ANIL STREET, LEFT TO SAGE WOOD LANE, LEFT TO UMHLANGA ROCKS DRIVE, LEFT TO LAGOON DRIVE, INTO TANAGER WAY TAXI RANK (UMHLANGA) AND RETURN TO KWAMASHU TAXI RANK ON THE SAME ROUTE.
12.7	KZPRERC2751754 - KWAMASHU TAXI RANK TO NEWLANDS FROM KWAMASHU TAXI RANK, LEFT TO MALANDELA ROAD, PICK AND SET DOWN PASSENGERS, MALANDELA ROAD BECOMES INANDA ROAD, NO PICKING OF PASSENGERS, RIGHT TO BRIARDALE ROAD, LEFT TO HILLDALE DRIVE, RIGHT TO NEWLANDS WEST DRIVE, PICK AND SET DOWN PASSENGERS, RETURN ON NEWLANDS WEST DRIVE, RIGHT TO HILLGROVE DRIVE, PICK AND SET DOWN PASSNEGERS AND RETURN ON HILLGROVE DRIVE, RIGHT TO NEWLANDS WEST DRIVE, LEFT TO INAND ROAD, INANDA ROAD BECOMES MALANDELA ROAD, RIGHT TO KWAMASHU TAXI RANK.

transport
Department:
Transport
Province of KwaZulu-Natal

GAZETTE

LGKZNG26-2021-OCT

REGION: ALL

1)	**Application Number:** APP0125881	2)	**Gazette Number:** LGKZNG26-2021-OCT
3)	**Applicant:** PT NGWENYA **ID NO.** 6803126161083 **Association:** KWA-MASHU TAXI OWNERS ASSOCIATION	4)	**Applicant Address:** P459 IMBIZA ROAD KWA-MASHU DURBAN 4360
5)	**Existing Licence Holder:** NOT APPLICABLE **ID NO.** NOT APPLICABLE	6)	**Existing Licence Holder Address:** NOT APPLICABLE
7)	**Type of application:** ADD AUTHORISATIONS/ROUTES	8)	**Operating Licence Number:** LGKZN1403001762
9)	**Vehicle Type:** MINIBUS	10)	1 X 15 (SEATED) + 0 (STANDING)
11)	**Region:** GREATER NORTH		

12.1	KZPRERC2751460 - KWAMASHU TAXI RANK TO LA LUCIA MALL FROM KWAMASHU TAXI RANK, RIGHT TO MALANDELA ROAD, PICK AND SET DOWN PASSENGERS, RIGHT TO QUEEN NANDI DRIVE, PICK AND SET DOWN PASSENGERS, LEFT TO DUMISANI MAKHAYE DRIVE, RIGHT TO OLD NORTH COAST ROAD, LEFT TO SNEEZE WOOD LANE, RIGHT TO GLEN ANIL STREET, LEFT TO SAGE WOOD WAY, RIGHT TO UMHLANGA ROCKS DRIVE, LEFT TO ADDISON DRIVE, LEFT TO WILLIAM CAMPBELL DRIVE, INTO LA LUCIA MALL TAXI RANK AND RETURN TO KWAMASHU TAXI RANK ON THE SAME ROUTE.
12.2	KZPRERC2751509 - KWAMASHU TAXI RANK TO EFFINGHAM INDUSTRIAL FROM KWAMASHU TAXI RANK, RIGHT TO MALANDELA ROAD, PICK UP AND SET DOWN PASSENGERS, RIGHT TO QUEEN NANDI DRIVE, PICK AND SET DOWN PASSENGERS, LEFT TO KUBU AVENUE, RIGHT TO HIPPO PARK AVENUE, PICK AND SET DOWN PASSENGERS, LEFT TO ISLE CIRCLE, PICK AND SET DOWN PASSENGERS, LEFT TO PRINCE MHLANGANA ROAD, RETURN ON PRINCE MHLANGANA ROAD, PICK AND SET DOWN PASSENGERS INTO COROBRICK ROAD, LEFT TO QUEEN NANDI DRIVE, LEFT TO QUARRY PARK, RETURN ON QUARRY PARK INTO IMVUBU PARK, PICK AND SET DOWN PASSENGERS, RETURN ON IMVUBU PARK, LEFT TO QUEEN NANDI DRIVE AND RETURN TO KWAMASHU TAXI RANK ON THE SAME ROUTE. NOTE: PASSENGERS ARE SET DOWN ON THEIR RESPECTIVE WORK PLACES AND RETURN TO KWAMASHU TAXI RANK.
12.3	KZPRERC2751558 - KWAMASHU TAXI RANK TO ETHEKWINI HOSPITAL FROM KWAMASHU TAXI RANK RIGHT TO MALANDELA ROAD PICK AND SET DOWN PASSENGERS, RIGHT TO QUEEN NANDI DRIVE PICK AND SET DOWN PASSENGERS, RIGHT TO MUSA DLADLA ROAD, NO PICKING OF PASSENGERS, LEFT TO ETHEKWINI HOSPITAL PICK AND SET DOWN PASSENGERS AND RETURN TO KWAMASHU TAXI RANK ON THE SAME ROUTE. NOTE: PASSENGERS ARE SET DOWN AND RETURN ON THE SAME ROUTE.
12.4	KZPRERC2751607 - KWAMASHU TAXI RANK TO CORNUBIA FROM KWAMASHU TAXI RANK, RIGHT TO MALANDELA ROAD, PICK AND SET DOWN PASSENGERS, RIGHT TO QUEEN NANDI DRIVE, PICK AND SET DOWN PASSENGERS, LEFT TO DUMISANI MAKHAYE DRIVE, DUMISANI MAKHAYE BECOMES R102 (CHRIS HANI ROAD), RIGHT TO SIPHOSETHU ROAD, LEFT TO FLANDERS DRIVE INTO CORNUBIA TAXI RANK AND RETURN TO KWAMASHU TAXI RANK ON THE SAME ROUTE.
12.5	KZPRERC2751656 - KWAMASHU TAXI RANK TO GATEWAY FROM KWAMASHU TAXI RANK, RIGHT TO MALANDELA ROAD, PICK AND SET DOWN PASSENGERS, RIGHT TO QUEEN NANDI DRIVE, PICK AND SET DOWN PASSENGERS, LEFT TO DUMISANI MAKHAYE DRIVE, RIGHT TO OLD NORTH COAST ROAD, LEFT TO SNEEZE WOOD LANE, RIGHT TO GLEN ANIL STREET, LEFT TO SAGE WOOD LANE, LEFT TO UMHLANGA ROCKS DRIVE, INTO GATEWAY MALL TAXI RANK AND RETURN TO KWAMASHU TAXI RANK ON THE SAME ROUTE.
12.6	KZPRERC2751705 - KWAMASHU TAXI RANK TO UMHLANGA (TANAGER WAY TAXI RANK) FROM KWAMASHU TAXI RANK, RIGHT TO MALANDELA ROAD, PICK AND SET DOWN PASSENGERS, RIGHT TO QUEEN NANDI DRIVE, PICK AND SET DOWN PASSENGERS, LEFT TO DUMISANI MAKHAYE DRIVE, RIGHT TO OLD NORTH COAST ROAD, LEFT TO SNEEZE WOOD LANE, RIGHT TO GLEN ANIL STREET, LEFT TO SAGE WOOD LANE, LEFT TO UMHLANGA ROCKS DRIVE, LEFT TO LAGOON DRIVE, INTO TANAGER WAY TAXI RANK (UMHLANGA) AND RETURN TO KWAMASHU TAXI RANK ON THE SAME ROUTE.
12.7	KZPRERC2751754 - KWAMASHU TAXI RANK TO NEWLANDS FROM KWAMASHU TAXI RANK, LEFT TO MALANDELA ROAD, PICK AND SET DOWN PASSENGERS, MALANDELA ROAD BECOMES INANDA ROAD, NO PICKING OF PASSENGERS, RIGHT TO BRIARDALE ROAD, LEFT TO HILLDALE DRIVE, RIGHT TO NEWLANDS WEST DRIVE, PICK AND SET DOWN PASSENGERS, RETURN ON NEWLANDS WEST DRIVE, RIGHT TO HILLGROVE DRIVE, PICK AND SET DOWN PASSNEGERS AND RETURN ON HILLGROVE DRIVE, RIGHT TO NEWLANDS WEST DRIVE, LEFT TO INAND ROAD, INANDA ROAD BECOMES MALANDELA ROAD, RIGHT TO KWAMASHU TAXI RANK.

transport
Department:
Transport
Province of KwaZulu-Natal

GAZETTE

LGKZNG26-2021-OCT

REGION: ALL

1)	**Application Number:** APP0125883	2)	**Gazette Number:** LGKZNG26-2021-OCT
3)	**Applicant:** PT NGWENYA **ID NO.** 6803126161083 **Association:** KWA-MASHU TAXI OWNERS ASSOCIATION	4)	**Applicant Address:** P459 IMBIZA ROAD KWA-MASHU DURBAN 4360
5)	**Existing Licence Holder:** NOT APPLICABLE **ID NO.** NOT APPLICABLE	6)	**Existing Licence Holder Address:** NOT APPLICABLE
7)	**Type of application:** ADD AUTHORISATIONS/ROUTES	8)	**Operating Licence Number:** LGKZN1403000115
9)	**Vehicle Type:** MINIBUS	10)	1 X 15 (SEATED) + 0 (STANDING)
11)	**Region:** GREATER NORTH		

12.1	KZPRERC2751460 - KWAMASHU TAXI RANK TO LA LUCIA MALL FROM KWAMASHU TAXI RANK, RIGHT TO MALANDELA ROAD, PICK AND SET DOWN PASSENGERS, RIGHT TO QUEEN NANDI DRIVE, PICK AND SET DOWN PASSENGERS, LEFT TO DUMISANI MAKHAYE DRIVE, RIGHT TO OLD NORTH COAST ROAD, LEFT TO SNEEZE WOOD LANE, RIGHT TO GLEN ANIL STREET, LEFT TO SAGE WOOD WAY, RIGHT TO UMHLANGA ROCKS DRIVE, LEFT TO ADDISON DRIVE, LEFT TO WILLIAM CAMPBELL DRIVE, INTO LA LUCIA MALL TAXI RANK AND RETURN TO KWAMASHU TAXI RANK ON THE SAME ROUTE.
12.2	KZPRERC2751509 - KWAMASHU TAXI RANK TO EFFINGHAM INDUSTRIAL FROM KWAMASHU TAXI RANK, RIGHT TO MALANDELA ROAD, PICK UP AND SET DOWN PASSENGERS, RIGHT TO QUEEN NANDI DRIVE, PICK AND SET DOWN PASSENGERS, LEFT TO KUBU AVENUE, RIGHT TO HIPPO PARK AVENUE, PICK AND SET DOWN PASSENGERS, LEFT TO ISLE CIRCLE, PICK AND SET DOWN PASSENGERS, LEFT TO PRINCE MHLANGANA ROAD, RETURN ON PRINCE MHLANGANA ROAD, PICK AND SET DOWN PASSENGERS INTO COROBRICK ROAD, LEFT TO QUEEN NANDI DRIVE, LEFT TO QUARRY PARK, RETURN ON QUARRY PARK INTO IMVUBU PARK, PICK AND SET DOWN PASSENGERS, RETURN ON IMVUBU PARK, LEFT TO QUEEN NANDI DRIVE AND RETURN TO KWAMASHU TAXI RANK ON THE SAME ROUTE. NOTE: PASSENGERS ARE SET DOWN ON THEIR RESPECTIVE WORK PLACES AND RETURN TO KWAMASHU TAXI RANK.
12.3	KZPRERC2751558 - KWAMASHU TAXI RANK TO ETHEKWINI HOSPITAL FROM KWAMASHU TAXI RANK RIGHT TO MALANDELA ROAD PICK AND SET DOWN PASSENGERS, RIGHT TO QUEEN NANDI DRIVE PICK AND SET DOWN PASSENGERS, RIGHT TO MUSA DLADLA ROAD, NO PICKING OF PASSENGERS, LEFT TO ETHEKWINI HOSPITAL PICK AND SET DOWN PASSENGERS AND RETURN TO KWAMASHU TAXI RANK ON THE SAME ROUTE. NOTE: PASSENGERS ARE SET DOWN AND RETURN ON THE SAME ROUTE.
12.4	KZPRERC2751607 - KWAMASHU TAXI RANK TO CORNUBIA FROM KWAMASHU TAXI RANK, RIGHT TO MALANDELA ROAD, PICK AND SET DOWN PASSENGERS, RIGHT TO QUEEN NANDI DRIVE, PICK AND SET DOWN PASSENGERS, LEFT TO DUMISANI MAKHAYE DRIVE, DUMISANI MAKHAYE BECOMES R102 (CHRIS HANI ROAD), RIGHT TO SIPHOSETHU ROAD, LEFT TO FLANDERS DRIVE INTO CORNUBIA TAXI RANK AND RETURN TO KWAMASHU TAXI RANK ON THE SAME ROUTE.
12.5	KZPRERC2751656 - KWAMASHU TAXI RANK TO GATEWAY FROM KWAMASHU TAXI RANK, RIGHT TO MALANDELA ROAD, PICK AND SET DOWN PASSENGERS, RIGHT TO QUEEN NANDI DRIVE, PICK AND SET DOWN PASSENGERS, LEFT TO DUMISANI MAKHAYE DRIVE, RIGHT TO OLD NORTH COAST ROAD, LEFT TO SNEEZE WOOD LANE, RIGHT TO GLEN ANIL STREET, LEFT TO SAGE WOOD LANE, LEFT TO UMHLANGA ROCKS DRIVE, INTO GATEWAY MALL TAXI RANK AND RETURN TO KWAMASHU TAXI RANK ON THE SAME ROUTE.
12.6	KZPRERC2751705 - KWAMASHU TAXI RANK TO UMHLANGA (TANAGER WAY TAXI RANK) FROM KWAMASHU TAXI RANK, RIGHT TO MALANDELA ROAD, PICK AND SET DOWN PASSENGERS, RIGHT TO QUEEN NANDI DRIVE, PICK AND SET DOWN PASSENGERS, LEFT TO DUMISANI MAKHAYE DRIVE, RIGHT TO OLD NORTH COAST ROAD, LEFT TO SNEEZE WOOD LANE, RIGHT TO GLEN ANIL STREET, LEFT TO SAGE WOOD LANE, LEFT TO UMHLANGA ROCKS DRIVE, LEFT TO LAGOON DRIVE, INTO TANAGER WAY TAXI RANK (UMHLANGA) AND RETURN TO KWAMASHU TAXI RANK ON THE SAME ROUTE.
12.7	KZPRERC2751754 - KWAMASHU TAXI RANK TO NEWLANDS FROM KWAMASHU TAXI RANK, LEFT TO MALANDELA ROAD, PICK AND SET DOWN PASSENGERS, MALANDELA ROAD BECOMES INANDA ROAD, NO PICKING OF PASSENGERS, RIGHT TO BRIARDALE ROAD, LEFT TO HILLDALE DRIVE, RIGHT TO NEWLANDS WEST DRIVE, PICK AND SET DOWN PASSENGERS, RETURN ON NEWLANDS WEST DRIVE, RIGHT TO HILLGROVE DRIVE, PICK AND SET DOWN PASSNEGERS AND RETURN ON HILLGROVE DRIVE, RIGHT TO NEWLANDS WEST DRIVE, LEFT TO INAND ROAD, INANDA ROAD BECOMES MALANDELA ROAD, RIGHT TO KWAMASHU TAXI RANK.

transport
Department:
Transport
Province of KwaZulu-Natal

GAZETTE

LGKZNG26-2021-OCT

REGION: ALL

1)	**Application Number:** APP0125884	2)	**Gazette Number:** LGKZNG26-2021-OCT
3)	**Applicant:** PT NGWENYA **ID NO.** 6803126161083 **Association:** KWA-MASHU TAXI OWNERS ASSOCIATION	4)	**Applicant Address:** P459 IMBIZA ROAD KWA-MASHU DURBAN 4360
5)	**Existing Licence Holder:** NOT APPLICABLE **ID NO.** NOT APPLICABLE	6)	**Existing Licence Holder Address:** NOT APPLICABLE
7)	**Type of application:** ADD AUTHORISATIONS/ROUTES	8)	**Operating Licence Number:** LGKZN1403001997
9)	**Vehicle Type:** MINIBUS	10)	1 X 15 (SEATED) + 0 (STANDING)
11)	**Region:** GREATER NORTH		

12.1	KZPRERC2751460 - KWAMASHU TAXI RANK TO LA LUCIA MALL FROM KWAMASHU TAXI RANK, RIGHT TO MALANDELA ROAD, PICK AND SET DOWN PASSENGERS, RIGHT TO QUEEN NANDI DRIVE, PICK AND SET DOWN PASSENGERS, LEFT TO DUMISANI MAKHAYE DRIVE, RIGHT TO OLD NORTH COAST ROAD, LEFT TO SNEEZE WOOD LANE, RIGHT TO GLEN ANIL STREET, LEFT TO SAGE WOOD WAY, RIGHT TO UMHLANGA ROCKS DRIVE, LEFT TO ADDISON DRIVE, LEFT TO WILLIAM CAMPBELL DRIVE, INTO LA LUCIA MALL TAXI RANK AND RETURN TO KWAMASHU TAXI RANK ON THE SAME ROUTE.
12.2	KZPRERC2751509 - KWAMASHU TAXI RANK TO EFFINGHAM INDUSTRIAL FROM KWAMASHU TAXI RANK, RIGHT TO MALANDELA ROAD, PICK UP AND SET DOWN PASSENGERS, RIGHT TO QUEEN NANDI DRIVE, PICK AND SET DOWN PASSENGERS, LEFT TO KUBU AVENUE, RIGHT TO HIPPO PARK AVENUE, PICK AND SET DOWN PASSENGERS, LEFT TO ISLE CIRCLE, PICK AND SET DOWN PASSENGERS, LEFT TO PRINCE MHLANGANA ROAD, RETURN ON PRINCE MHLANGANA ROAD, PICK AND SET DOWN PASSENGERS INTO COROBRICK ROAD, LEFT TO QUEEN NANDI DRIVE, LEFT TO QUARRY PARK, RETURN ON QUARRY PARK INTO IMVUBU PARK, PICK AND SET DOWN PASSENGERS, RETURN ON IMVUBU PARK, LEFT TO QUEEN NANDI DRIVE AND RETURN TO KWAMASHU TAXI RANK ON THE SAME ROUTE. NOTE: PASSENGERS ARE SET DOWN ON THEIR RESPECTIVE WORK PLACES AND RETURN TO KWAMASHU TAXI RANK.
12.3	KZPRERC2751558 - KWAMASHU TAXI RANK TO ETHEKWINI HOSPITAL FROM KWAMASHU TAXI RANK RIGHT TO MALANDELA ROAD PICK AND SET DOWN PASSENGERS, RIGHT TO QUEEN NANDI DRIVE PICK AND SET DOWN PASSENGERS, RIGHT TO MUSA DLADLA ROAD, NO PICKING OF PASSENGERS, LEFT TO ETHEKWINI HOSPITAL PICK AND SET DOWN PASSENGERS AND RETURN TO KWAMASHU TAXI RANK ON THE SAME ROUTE. NOTE: PASSENGERS ARE SET DOWN AND RETURN ON THE SAME ROUTE.
12.4	KZPRERC2751607 - KWAMASHU TAXI RANK TO CORNUBIA FROM KWAMASHU TAXI RANK, RIGHT TO MALANDELA ROAD, PICK AND SET DOWN PASSENGERS, RIGHT TO QUEEN NANDI DRIVE, PICK AND SET DOWN PASSENGERS, LEFT TO DUMISANI MAKHAYE DRIVE, DUMISANI MAKHAYE BECOMES R102 (CHRIS HANI ROAD), RIGHT TO SIPHOSETHU ROAD, LEFT TO FLANDERS DRIVE INTO CORNUBIA TAXI RANK AND RETURN TO KWAMASHU TAXI RANK ON THE SAME ROUTE.
12.5	KZPRERC2751656 - KWAMASHU TAXI RANK TO GATEWAY FROM KWAMASHU TAXI RANK, RIGHT TO MALANDELA ROAD, PICK AND SET DOWN PASSENGERS, RIGHT TO QUEEN NANDI DRIVE, PICK AND SET DOWN PASSENGERS, LEFT TO DUMISANI MAKHAYE DRIVE, RIGHT TO OLD NORTH COAST ROAD, LEFT TO SNEEZE WOOD LANE, RIGHT TO GLEN ANIL STREET, LEFT TO SAGE WOOD LANE, LEFT TO UMHLANGA ROCKS DRIVE, INTO GATEWAY MALL TAXI RANK AND RETURN TO KWAMASHU TAXI RANK ON THE SAME ROUTE.
12.6	KZPRERC2751705 - KWAMASHU TAXI RANK TO UMHLANGA (TANAGER WAY TAXI RANK) FROM KWAMASHU TAXI RANK, RIGHT TO MALANDELA ROAD, PICK AND SET DOWN PASSENGERS, RIGHT TO QUEEN NANDI DRIVE, PICK AND SET DOWN PASSENGERS, LEFT TO DUMISANI MAKHAYE DRIVE, RIGHT TO OLD NORTH COAST ROAD, LEFT TO SNEEZE WOOD LANE, RIGHT TO GLEN ANIL STREET, LEFT TO SAGE WOOD LANE, LEFT TO UMHLANGA ROCKS DRIVE, LEFT TO LAGOON DRIVE, INTO TANAGER WAY TAXI RANK (UMHLANGA) AND RETURN TO KWAMASHU TAXI RANK ON THE SAME ROUTE.
12.7	KZPRERC2751754 - KWAMASHU TAXI RANK TO NEWLANDS FROM KWAMASHU TAXI RANK, LEFT TO MALANDELA ROAD, PICK AND SET DOWN PASSENGERS, MALANDELA ROAD BECOMES INANDA ROAD, NO PICKING OF PASSENGERS, RIGHT TO BRIARDALE ROAD, LEFT TO HILLDALE DRIVE, RIGHT TO NEWLANDS WEST DRIVE, PICK AND SET DOWN PASSENGERS, RETURN ON NEWLANDS WEST DRIVE, RIGHT TO HILLGROVE DRIVE, PICK AND SET DOWN PASSNEGERS AND RETURN ON HILLGROVE DRIVE, RIGHT TO NEWLANDS WEST DRIVE, LEFT TO INAND ROAD, INANDA ROAD BECOMES MALANDELA ROAD, RIGHT TO KWAMASHU TAXI RANK.

transport
Department:
Transport
Province of KwaZulu-Natal

GAZETTE

LGKZNG26-2021-OCT

REGION: ALL

1)	**Application Number:** APP0125887	2)	**Gazette Number:** LGKZNG26-2021-OCT
3)	**Applicant:** SV SHELEMBE **ID NO.** 8005125860081 **Association:** KWA-MASHU TAXI OWNERS ASSOCIATION	4)	**Applicant Address:** C788 AMATIKULU ROAD KWAMASHU 4360
5)	**Existing Licence Holder:** NOT APPLICABLE **ID NO.** NOT APPLICABLE	6)	**Existing Licence Holder Address:** NOT APPLICABLE
7)	**Type of application:** ADD AUTHORISATIONS/ROUTES	8)	**Operating Licence Number:** LGKZN1403001074
9)	**Vehicle Type:** MINIBUS	10)	1 X 14 (SEATED) + 0 (STANDING)
11)	**Region:** GREATER NORTH		

12.1	KZPRERC2751460 - KWAMASHU TAXI RANK TO LA LUCIA MALL FROM KWAMASHU TAXI RANK, RIGHT TO MALANDELA ROAD, PICK AND SET DOWN PASSENGERS, RIGHT TO QUEEN NANDI DRIVE, PICK AND SET DOWN PASSENGERS, LEFT TO DUMISANI MAKHAYE DRIVE, RIGHT TO OLD NORTH COAST ROAD, LEFT TO SNEEZE WOOD LANE, RIGHT TO GLEN ANIL STREET, LEFT TO SAGE WOOD WAY, RIGHT TO UMHLANGA ROCKS DRIVE, LEFT TO ADDISON DRIVE, LEFT TO WILLIAM CAMPBELL DRIVE, INTO LA LUCIA MALL TAXI RANK AND RETURN TO KWAMASHU TAXI RANK ON THE SAME ROUTE.
12.2	KZPRERC2751509 - KWAMASHU TAXI RANK TO EFFINGHAM INDUSTRIAL FROM KWAMASHU TAXI RANK, RIGHT TO MALANDELA ROAD, PICK UP AND SET DOWN PASSENGERS, RIGHT TO QUEEN NANDI DRIVE, PICK AND SET DOWN PASSENGERS, LEFT TO KUBU AVENUE, RIGHT TO HIPPO PARK AVENUE, PICK AND SET DOWN PASSENGERS, LEFT TO ISLE CIRCLE, PICK AND SET DOWN PASSENGERS, LEFT TO PRINCE MHLANGANA ROAD, RETURN ON PRINCE MHLANGANA ROAD, PICK AND SET DOWN PASSENGERS INTO COROBRICK ROAD, LEFT TO QUEEN NANDI DRIVE, LEFT TO QUARRY PARK, RETURN ON QUARRY PARK INTO IMVUBU PARK, PICK AND SET DOWN PASSENGERS, RETURN ON IMVUBU PARK, LEFT TO QUEEN NANDI DRIVE AND RETURN TO KWAMASHU TAXI RANK ON THE SAME ROUTE. NOTE: PASSENGERS ARE SET DOWN ON THEIR RESPECTIVE WORK PLACES AND RETURN TO KWAMASHU TAXI RANK.
12.3	KZPRERC2751558 - KWAMASHU TAXI RANK TO ETHEKWINI HOSPITAL FROM KWAMASHU TAXI RANK RIGHT TO MALANDELA ROAD PICK AND SET DOWN PASSENGERS, RIGHT TO QUEEN NANDI DRIVE PICK AND SET DOWN PASSENGERS, RIGHT TO MUSA DLADLA ROAD, NO PICKING OF PASSENGERS, LEFT TO ETHEKWINI HOSPITAL PICK AND SET DOWN PASSENGERS AND RETURN TO KWAMASHU TAXI RANK ON THE SAME ROUTE. NOTE: PASSENGERS ARE SET DOWN AND RETURN ON THE SAME ROUTE.
12.4	KZPRERC2751607 - KWAMASHU TAXI RANK TO CORNUBIA FROM KWAMASHU TAXI RANK, RIGHT TO MALANDELA ROAD, PICK AND SET DOWN PASSENGERS, RIGHT TO QUEEN NANDI DRIVE, PICK AND SET DOWN PASSENGERS, LEFT TO DUMISANI MAKHAYE DRIVE, DUMISANI MAKHAYE BECOMES R102 (CHRIS HANI ROAD), RIGHT TO SIPHOSETHU ROAD, LEFT TO FLANDERS DRIVE INTO CORNUBIA TAXI RANK AND RETURN TO KWAMASHU TAXI RANK ON THE SAME ROUTE.
12.5	KZPRERC2751656 - KWAMASHU TAXI RANK TO GATEWAY FROM KWAMASHU TAXI RANK, RIGHT TO MALANDELA ROAD, PICK AND SET DOWN PASSENGERS, RIGHT TO QUEEN NANDI DRIVE, PICK AND SET DOWN PASSENGERS, LEFT TO DUMISANI MAKHAYE DRIVE, RIGHT TO OLD NORTH COAST ROAD, LEFT TO SNEEZE WOOD LANE, RIGHT TO GLEN ANIL STREET, LEFT TO SAGE WOOD LANE, LEFT TO UMHLANGA ROCKS DRIVE, INTO GATEWAY MALL TAXI RANK AND RETURN TO KWAMASHU TAXI RANK ON THE SAME ROUTE.
12.6	KZPRERC2751705 - KWAMASHU TAXI RANK TO UMHLANGA (TANAGER WAY TAXI RANK) FROM KWAMASHU TAXI RANK, RIGHT TO MALANDELA ROAD, PICK AND SET DOWN PASSENGERS, RIGHT TO QUEEN NANDI DRIVE, PICK AND SET DOWN PASSENGERS, LEFT TO DUMISANI MAKHAYE DRIVE, RIGHT TO OLD NORTH COAST ROAD, LEFT TO SNEEZE WOOD LANE, RIGHT TO GLEN ANIL STREET, LEFT TO SAGE WOOD LANE, LEFT TO UMHLANGA ROCKS DRIVE, LEFT TO LAGOON DRIVE, INTO TANAGER WAY TAXI RANK (UMHLANGA) AND RETURN TO KWAMASHU TAXI RANK ON THE SAME ROUTE.
12.7	KZPRERC2751754 - KWAMASHU TAXI RANK TO NEWLANDS FROM KWAMASHU TAXI RANK, LEFT TO MALANDELA ROAD, PICK AND SET DOWN PASSENGERS, MALANDELA ROAD BECOMES INANDA ROAD, NO PICKING OF PASSENGERS, RIGHT TO BRIARDALE ROAD, LEFT TO HILLDALE DRIVE, RIGHT TO NEWLANDS WEST DRIVE, PICK AND SET DOWN PASSENGERS, RETURN ON NEWLANDS WEST DRIVE, RIGHT TO HILLGROVE DRIVE, PICK AND SET DOWN PASSNEGERS AND RETURN ON HILLGROVE DRIVE, RIGHT TO NEWLANDS WEST DRIVE, LEFT TO INAND ROAD, INANDA ROAD BECOMES MALANDELA ROAD, RIGHT TO KWAMASHU TAXI RANK.

transport
Department:
Transport
Province of KwaZulu-Natal

GAZETTE

LGKZNG26-2021-OCT

REGION: ALL

1)	**Application Number:** APP0125890	2)	**Gazette Number:** LGKZNG26-2021-OCT
3)	**Applicant:** N MAJOLA **ID NO.** 7501017189085 **Association:** KWA-MASHU TAXI OWNERS ASSOCIATION	4)	**Applicant Address:** F311 SOLWAZI CIRCLE NTUZUMA 4359
5)	**Existing Licence Holder:** NOT APPLICABLE **ID NO.** NOT APPLICABLE	6)	**Existing Licence Holder Address:** NOT APPLICABLE
7)	**Type of application:** ADD AUTHORISATIONS/ROUTES	8)	**Operating Licence Number:** LGKZN1403001766
9)	**Vehicle Type:** MINIBUS	10)	1 X 13 (SEATED) + 0 (STANDING)
11)	**Region:** GREATER NORTH		

12.1	KZPRERC2751460 - KWAMASHU TAXI RANK TO LA LUCIA MALL FROM KWAMASHU TAXI RANK, RIGHT TO MALANDELA ROAD, PICK AND SET DOWN PASSENGERS, RIGHT TO QUEEN NANDI DRIVE, PICK AND SET DOWN PASSENGERS, LEFT TO DUMISANI MAKHAYE DRIVE, RIGHT TO OLD NORTH COAST ROAD, LEFT TO SNEEZE WOOD LANE, RIGHT TO GLEN ANIL STREET, LEFT TO SAGE WOOD WAY, RIGHT TO UMHLANGA ROCKS DRIVE, LEFT TO ADDISON DRIVE, LEFT TO WILLIAM CAMPBELL DRIVE, INTO LA LUCIA MALL TAXI RANK AND RETURN TO KWAMASHU TAXI RANK ON THE SAME ROUTE.
12.2	KZPRERC2751509 - KWAMASHU TAXI RANK TO EFFINGHAM INDUSTRIAL FROM KWAMASHU TAXI RANK, RIGHT TO MALANDELA ROAD, PICK UP AND SET DOWN PASSENGERS, RIGHT TO QUEEN NANDI DRIVE, PICK AND SET DOWN PASSENGERS, LEFT TO KUBU AVENUE, RIGHT TO HIPPO PARK AVENUE, PICK AND SET DOWN PASSENGERS, LEFT TO ISLE CIRCLE, PICK AND SET DOWN PASSENGERS, LEFT TO PRINCE MHLANGANA ROAD, RETURN ON PRINCE MHLANGANA ROAD, PICK AND SET DOWN PASSENGERS INTO COROBRICK ROAD, LEFT TO QUEEN NANDI DRIVE, LEFT TO QUARRY PARK, RETURN ON QUARRY PARK INTO IMVUBU PARK, PICK AND SET DOWN PASSENGERS, RETURN ON IMVUBU PARK, LEFT TO QUEEN NANDI DRIVE AND RETURN TO KWAMASHU TAXI RANK ON THE SAME ROUTE. NOTE: PASSENGERS ARE SET DOWN ON THEIR RESPECTIVE WORK PLACES AND RETURN TO KWAMASHU TAXI RANK.
12.3	KZPRERC2751558 - KWAMASHU TAXI RANK TO ETHEKWINI HOSPITAL FROM KWAMASHU TAXI RANK RIGHT TO MALANDELA ROAD PICK AND SET DOWN PASSENGERS, RIGHT TO QUEEN NANDI DRIVE PICK AND SET DOWN PASSENGERS, RIGHT TO MUSA DLADLA ROAD, NO PICKING OF PASSENGERS, LEFT TO ETHEKWINI HOSPITAL PICK AND SET DOWN PASSENGERS AND RETURN TO KWAMASHU TAXI RANK ON THE SAME ROUTE. NOTE: PASSENGERS ARE SET DOWN AND RETURN ON THE SAME ROUTE.
12.4	KZPRERC2751607 - KWAMASHU TAXI RANK TO CORNUBIA FROM KWAMASHU TAXI RANK, RIGHT TO MALANDELA ROAD, PICK AND SET DOWN PASSENGERS, RIGHT TO QUEEN NANDI DRIVE, PICK AND SET DOWN PASSENGERS, LEFT TO DUMISANI MAKHAYE DRIVE, DUMISANI MAKHAYE BECOMES R102 (CHRIS HANI ROAD), RIGHT TO SIPHOSETHU ROAD, LEFT TO FLANDERS DRIVE INTO CORNUBIA TAXI RANK AND RETURN TO KWAMASHU TAXI RANK ON THE SAME ROUTE.
12.5	KZPRERC2751656 - KWAMASHU TAXI RANK TO GATEWAY FROM KWAMASHU TAXI RANK, RIGHT TO MALANDELA ROAD, PICK AND SET DOWN PASSENGERS, RIGHT TO QUEEN NANDI DRIVE, PICK AND SET DOWN PASSENGERS, LEFT TO DUMISANI MAKHAYE DRIVE, RIGHT TO OLD NORTH COAST ROAD, LEFT TO SNEEZE WOOD LANE, RIGHT TO GLEN ANIL STREET, LEFT TO SAGE WOOD LANE, LEFT TO UMHLANGA ROCKS DRIVE, INTO GATEWAY MALL TAXI RANK AND RETURN TO KWAMASHU TAXI RANK ON THE SAME ROUTE.
12.6	KZPRERC2751705 - KWAMASHU TAXI RANK TO UMHLANGA (TANAGER WAY TAXI RANK) FROM KWAMASHU TAXI RANK, RIGHT TO MALANDELA ROAD, PICK AND SET DOWN PASSENGERS, RIGHT TO QUEEN NANDI DRIVE, PICK AND SET DOWN PASSENGERS, LEFT TO DUMISANI MAKHAYE DRIVE, RIGHT TO OLD NORTH COAST ROAD, LEFT TO SNEEZE WOOD LANE, RIGHT TO GLEN ANIL STREET, LEFT TO SAGE WOOD LANE, LEFT TO UMHLANGA ROCKS DRIVE, LEFT TO LAGOON DRIVE, INTO TANAGER WAY TAXI RANK (UMHLANGA) AND RETURN TO KWAMASHU TAXI RANK ON THE SAME ROUTE.
12.7	KZPRERC2751754 - KWAMASHU TAXI RANK TO NEWLANDS FROM KWAMASHU TAXI RANK, LEFT TO MALANDELA ROAD, PICK AND SET DOWN PASSENGERS, MALANDELA ROAD BECOMES INANDA ROAD, NO PICKING OF PASSENGERS, RIGHT TO BRIARDALE ROAD, LEFT TO HILLDALE DRIVE, RIGHT TO NEWLANDS WEST DRIVE, PICK AND SET DOWN PASSENGERS, RETURN ON NEWLANDS WEST DRIVE, RIGHT TO HILLGROVE DRIVE, PICK AND SET DOWN PASSNEGERS AND RETURN ON HILLGROVE DRIVE, RIGHT TO NEWLANDS WEST DRIVE, LEFT TO INAND ROAD, INANDA ROAD BECOMES MALANDELA ROAD, RIGHT TO KWAMASHU TAXI RANK.

transport
Department:
Transport
Province of KwaZulu-Natal

GAZETTE

LGKZNG26-2021-OCT

REGION: ALL

1)	**Application Number:** APP0125891	2)	**Gazette Number:** LGKZNG26-2021-OCT
3)	**Applicant:** N MAJOLA **ID NO.** 7501017189085 **Association:** KWA-MASHU TAXI OWNERS ASSOCIATION	4)	**Applicant Address:** F311 SOLWAZI CIRCLE NTUZUMA 4359
5)	**Existing Licence Holder:** NOT APPLICABLE **ID NO.** NOT APPLICABLE	6)	**Existing Licence Holder Address:** NOT APPLICABLE
7)	**Type of application:** ADD AUTHORISATIONS/ROUTES	8)	**Operating Licence Number:** LGKZN1403001484
9)	**Vehicle Type:** MINIBUS	10)	1 X 15 (SEATED) + 0 (STANDING)
11)	**Region:** GREATER NORTH		

12.1	KZPRERC2751460 - KWAMASHU TAXI RANK TO LA LUCIA MALL FROM KWAMASHU TAXI RANK, RIGHT TO MALANDELA ROAD, PICK AND SET DOWN PASSENGERS, RIGHT TO QUEEN NANDI DRIVE, PICK AND SET DOWN PASSENGERS, LEFT TO DUMISANI MAKHAYE DRIVE, RIGHT TO OLD NORTH COAST ROAD, LEFT TO SNEEZE WOOD LANE, RIGHT TO GLEN ANIL STREET, LEFT TO SAGE WOOD WAY, RIGHT TO UMHLANGA ROCKS DRIVE, LEFT TO ADDISON DRIVE, LEFT TO WILLIAM CAMPBELL DRIVE, INTO LA LUCIA MALL TAXI RANK AND RETURN TO KWAMASHU TAXI RANK ON THE SAME ROUTE.
12.2	KZPRERC2751509 - KWAMASHU TAXI RANK TO EFFINGHAM INDUSTRIAL FROM KWAMASHU TAXI RANK, RIGHT TO MALANDELA ROAD, PICK UP AND SET DOWN PASSENGERS, RIGHT TO QUEEN NANDI DRIVE, PICK AND SET DOWN PASSENGERS, LEFT TO KUBU AVENUE, RIGHT TO HIPPO PARK AVENUE, PICK AND SET DOWN PASSENGERS, LEFT TO ISLE CIRCLE, PICK AND SET DOWN PASSENGERS, LEFT TO PRINCE MHLANGANA ROAD, RETURN ON PRINCE MHLANGANA ROAD, PICK AND SET DOWN PASSENGERS INTO COROBRICK ROAD, LEFT TO QUEEN NANDI DRIVE, LEFT TO QUARRY PARK, RETURN ON QUARRY PARK INTO IMVUBU PARK, PICK AND SET DOWN PASSENGERS, RETURN ON IMVUBU PARK, LEFT TO QUEEN NANDI DRIVE AND RETURN TO KWAMASHU TAXI RANK ON THE SAME ROUTE. NOTE: PASSENGERS ARE SET DOWN ON THEIR RESPECTIVE WORK PLACES AND RETURN TO KWAMASHU TAXI RANK.
12.3	KZPRERC2751558 - KWAMASHU TAXI RANK TO ETHEKWINI HOSPITAL FROM KWAMASHU TAXI RANK RIGHT TO MALANDELA ROAD PICK AND SET DOWN PASSENGERS, RIGHT TO QUEEN NANDI DRIVE PICK AND SET DOWN PASSENGERS, RIGHT TO MUSA DLADLA ROAD, NO PICKING OF PASSENGERS, LEFT TO ETHEKWINI HOSPITAL PICK AND SET DOWN PASSENGERS AND RETURN TO KWAMASHU TAXI RANK ON THE SAME ROUTE. NOTE: PASSENGERS ARE SET DOWN AND RETURN ON THE SAME ROUTE.
12.4	KZPRERC2751607 - KWAMASHU TAXI RANK TO CORNUBIA FROM KWAMASHU TAXI RANK, RIGHT TO MALANDELA ROAD, PICK AND SET DOWN PASSENGERS, RIGHT TO QUEEN NANDI DRIVE, PICK AND SET DOWN PASSENGERS, LEFT TO DUMISANI MAKHAYE DRIVE, DUMISANI MAKHAYE BECOMES R102 (CHRIS HANI ROAD), RIGHT TO SIPHOSETHU ROAD, LEFT TO FLANDERS DRIVE INTO CORNUBIA TAXI RANK AND RETURN TO KWAMASHU TAXI RANK ON THE SAME ROUTE.
12.5	KZPRERC2751656 - KWAMASHU TAXI RANK TO GATEWAY FROM KWAMASHU TAXI RANK, RIGHT TO MALANDELA ROAD, PICK AND SET DOWN PASSENGERS, RIGHT TO QUEEN NANDI DRIVE, PICK AND SET DOWN PASSENGERS, LEFT TO DUMISANI MAKHAYE DRIVE, RIGHT TO OLD NORTH COAST ROAD, LEFT TO SNEEZE WOOD LANE, RIGHT TO GLEN ANIL STREET, LEFT TO SAGE WOOD LANE, LEFT TO UMHLANGA ROCKS DRIVE, INTO GATEWAY MALL TAXI RANK AND RETURN TO KWAMASHU TAXI RANK ON THE SAME ROUTE.
12.6	KZPRERC2751705 - KWAMASHU TAXI RANK TO UMHLANGA (TANAGER WAY TAXI RANK) FROM KWAMASHU TAXI RANK, RIGHT TO MALANDELA ROAD, PICK AND SET DOWN PASSENGERS, RIGHT TO QUEEN NANDI DRIVE, PICK AND SET DOWN PASSENGERS, LEFT TO DUMISANI MAKHAYE DRIVE, RIGHT TO OLD NORTH COAST ROAD, LEFT TO SNEEZE WOOD LANE, RIGHT TO GLEN ANIL STREET, LEFT TO SAGE WOOD LANE, LEFT TO UMHLANGA ROCKS DRIVE, LEFT TO LAGOON DRIVE, INTO TANAGER WAY TAXI RANK (UMHLANGA) AND RETURN TO KWAMASHU TAXI RANK ON THE SAME ROUTE.
12.7	KZPRERC2751754 - KWAMASHU TAXI RANK TO NEWLANDS FROM KWAMASHU TAXI RANK, LEFT TO MALANDELA ROAD, PICK AND SET DOWN PASSENGERS, MALANDELA ROAD BECOMES INANDA ROAD, NO PICKING OF PASSENGERS, RIGHT TO BRIARDALE ROAD, LEFT TO HILLDALE DRIVE, RIGHT TO NEWLANDS WEST DRIVE, PICK AND SET DOWN PASSENGERS, RETURN ON NEWLANDS WEST DRIVE, RIGHT TO HILLGROVE DRIVE, PICK AND SET DOWN PASSNEGERS AND RETURN ON HILLGROVE DRIVE, RIGHT TO NEWLANDS WEST DRIVE, LEFT TO INAND ROAD, INANDA ROAD BECOMES MALANDELA ROAD, RIGHT TO KWAMASHU TAXI RANK.

transport
Department:
Transport
Province of KwaZulu-Natal

GAZETTE

LGKZNG26-2021-OCT

REGION: ALL

1)	**Application Number:** APP0126399	2)	**Gazette Number:** LGKZNG26-2021-OCT
3)	**Applicant:** MC NDLOVU **ID NO.** 6512290473089 **Association:** KWA-MASHU TAXI OWNERS ASSOCIATION	4)	**Applicant Address:** C790 AMATIGULU ROAD KWAMASHU 4360
5)	**Existing Licence Holder:** NOT APPLICABLE **ID NO.** NOT APPLICABLE	6)	**Existing Licence Holder Address:** NOT APPLICABLE
7)	**Type of application:** ADD AUTHORISATIONS/ROUTES	8)	**Operating Licence Number:** LGKZN1403000398
9)	**Vehicle Type:** MINIBUS	10)	1 X 15 (SEATED) + 0 (STANDING)
11)	**Region:** GREATER NORTH		

12.1	KZPRERC2751460 - KWAMASHU TAXI RANK TO LA LUCIA MALL FROM KWAMASHU TAXI RANK, RIGHT TO MALANDELA ROAD, PICK AND SET DOWN PASSENGERS, RIGHT TO QUEEN NANDI DRIVE, PICK AND SET DOWN PASSENGERS, LEFT TO DUMISANI MAKHAYE DRIVE, RIGHT TO OLD NORTH COAST ROAD, LEFT TO SNEEZE WOOD LANE, RIGHT TO GLEN ANIL STREET, LEFT TO SAGE WOOD WAY, RIGHT TO UMHLANGA ROCKS DRIVE, LEFT TO ADDISON DRIVE, LEFT TO WILLIAM CAMPBELL DRIVE, INTO LA LUCIA MALL TAXI RANK AND RETURN TO KWAMASHU TAXI RANK ON THE SAME ROUTE.
12.2	KZPRERC2751509 - KWAMASHU TAXI RANK TO EFFINGHAM INDUSTRIAL FROM KWAMASHU TAXI RANK, RIGHT TO MALANDELA ROAD, PICK UP AND SET DOWN PASSENGERS, RIGHT TO QUEEN NANDI DRIVE, PICK AND SET DOWN PASSENGERS, LEFT TO KUBU AVENUE, RIGHT TO HIPPO PARK AVENUE, PICK AND SET DOWN PASSENGERS, LEFT TO ISLE CIRCLE, PICK AND SET DOWN PASSENGERS, LEFT TO PRINCE MHLANGANA ROAD, RETURN ON PRINCE MHLANGANA ROAD, PICK AND SET DOWN PASSENGERS INTO COROBRICK ROAD, LEFT TO QUEEN NANDI DRIVE, LEFT TO QUARRY PARK, RETURN ON QUARRY PARK INTO IMVUBU PARK, PICK AND SET DOWN PASSENGERS, RETURN ON IMVUBU PARK, LEFT TO QUEEN NANDI DRIVE AND RETURN TO KWAMASHU TAXI RANK ON THE SAME ROUTE. NOTE: PASSENGERS ARE SET DOWN ON THEIR RESPECTIVE WORK PLACES AND RETURN TO KWAMASHU TAXI RANK.
12.3	KZPRERC2751558 - KWAMASHU TAXI RANK TO ETHEKWINI HOSPITAL FROM KWAMASHU TAXI RANK RIGHT TO MALANDELA ROAD PICK AND SET DOWN PASSENGERS, RIGHT TO QUEEN NANDI DRIVE PICK AND SET DOWN PASSENGERS, RIGHT TO MUSA DLADLA ROAD, NO PICKING OF PASSENGERS, LEFT TO ETHEKWINI HOSPITAL PICK AND SET DOWN PASSENGERS AND RETURN TO KWAMASHU TAXI RANK ON THE SAME ROUTE. NOTE: PASSENGERS ARE SET DOWN AND RETURN ON THE SAME ROUTE.
12.4	KZPRERC2751607 - KWAMASHU TAXI RANK TO CORNUBIA FROM KWAMASHU TAXI RANK, RIGHT TO MALANDELA ROAD, PICK AND SET DOWN PASSENGERS, RIGHT TO QUEEN NANDI DRIVE, PICK AND SET DOWN PASSENGERS, LEFT TO DUMISANI MAKHAYE DRIVE, DUMISANI MAKHAYE BECOMES R102 (CHRIS HANI ROAD), RIGHT TO SIPHOSETHU ROAD, LEFT TO FLANDERS DRIVE INTO CORNUBIA TAXI RANK AND RETURN TO KWAMASHU TAXI RANK ON THE SAME ROUTE.
12.5	KZPRERC2751656 - KWAMASHU TAXI RANK TO GATEWAY FROM KWAMASHU TAXI RANK, RIGHT TO MALANDELA ROAD, PICK AND SET DOWN PASSENGERS, RIGHT TO QUEEN NANDI DRIVE, PICK AND SET DOWN PASSENGERS, LEFT TO DUMISANI MAKHAYE DRIVE, RIGHT TO OLD NORTH COAST ROAD, LEFT TO SNEEZE WOOD LANE, RIGHT TO GLEN ANIL STREET, LEFT TO SAGE WOOD LANE, LEFT TO UMHLANGA ROCKS DRIVE, INTO GATEWAY MALL TAXI RANK AND RETURN TO KWAMASHU TAXI RANK ON THE SAME ROUTE.
12.6	KZPRERC2751705 - KWAMASHU TAXI RANK TO UMHLANGA (TANAGER WAY TAXI RANK) FROM KWAMASHU TAXI RANK, RIGHT TO MALANDELA ROAD, PICK AND SET DOWN PASSENGERS, RIGHT TO QUEEN NANDI DRIVE, PICK AND SET DOWN PASSENGERS, LEFT TO DUMISANI MAKHAYE DRIVE, RIGHT TO OLD NORTH COAST ROAD, LEFT TO SNEEZE WOOD LANE, RIGHT TO GLEN ANIL STREET, LEFT TO SAGE WOOD LANE, LEFT TO UMHLANGA ROCKS DRIVE, LEFT TO LAGOON DRIVE, INTO TANAGER WAY TAXI RANK (UMHLANGA) AND RETURN TO KWAMASHU TAXI RANK ON THE SAME ROUTE.
12.7	KZPRERC2751754 - KWAMASHU TAXI RANK TO NEWLANDS FROM KWAMASHU TAXI RANK, LEFT TO MALANDELA ROAD, PICK AND SET DOWN PASSENGERS, MALANDELA ROAD BECOMES INANDA ROAD, NO PICKING OF PASSENGERS, RIGHT TO BRIARDALE ROAD, LEFT TO HILLDALE DRIVE, RIGHT TO NEWLANDS WEST DRIVE, PICK AND SET DOWN PASSENGERS, RETURN ON NEWLANDS WEST DRIVE, RIGHT TO HILLGROVE DRIVE, PICK AND SET DOWN PASSNEGERS AND RETURN ON HILLGROVE DRIVE, RIGHT TO NEWLANDS WEST DRIVE, LEFT TO INAND ROAD, INANDA ROAD BECOMES MALANDELA ROAD, RIGHT TO KWAMASHU TAXI RANK.
12.8	2206UW21004R00048158 - KWA-MASHU TOWNSHIP TO DURBAN FROM KWA-MASHU TAXI RANK, INTO MALANDELA ROAD, INTO INANDA ROAD, INTO INANDA HIGHWAY, RIGHT INTO N2, INTO WESTERN FREEWAY (N3) ALONG THE WESTERN FREEWAY (N3), LEFT INTO BEREA ROAD NORTH, INTO OLD DUTCH ROAD, ALICE STREET, RIGHT INTO GREY STREET, LEFT INTO COMMERCIAL, LEFT INTO FIELD STREET TO SOLDIER'S WAY TAXI RANK. FROM COMMERCIAL ROAD, TURN RIGHT INTO GARDNER STREET, RIGHT INTO PINE STREET TO WESTERN FREEWAY. FROM SOLDIER'S WAY TAXI RANK, TO FIELD STREET, LEFT INTO LEOPOLD STREET, TO CANNONGATE ROAD, INTO WESTERN FREEWAY (N3), INTO N2, INANDA ROAD OFF-RAMP, INANDA HIGHWAY, MALANDELA ROAD.

transport
Department:
Transport
Province of KwaZulu-Natal

GAZETTE
LGKZNG26-2021-OCT
REGION: ALL

12.9	2206UB21004R00048164 - FROM KWAMASHU SECTIONS C,D,& B,K & J AND L & M TO DURBAN 2.1 C, D & B: UBUBANE ROAD, RIGHT INTO ISIGWEGWE ROAD, INTO ISIPINGO ROAD, LEFT INTO AMANZIMTOTI ROAD, LEFT INTO MALANDELA ROAD, INTO INANDA ROAD, INTO INANDA HIGHWAY, RIGHT INTO N2, INTO WESTERN FREEWAY (N3) ALONG WESTERN FREEWAY (N3), LEFT TO BEREA ROAD NORTH, OLD DUTCH ROAD, ALICE STREET, RIGHT INTO GREY STREET, LEFT INTO COMMERCIAL, LEFT INTO FIELD TO SOLDIER'S WAY TAXI RANK. ALTERNATIVELY. FROM COMMERCIAL ROAD, RIGHT GARDNER STREET, RIGHT INTO PINE STREET INTO WESTERN FREEWAY. ALTERNATIVELY. MALANDELA ROAD, M25, N2, INTO WESTERN FREEWAY (N3). 2.2 K & J NKONJANE ROAD, LEFT INTO SIGWACA ROAD, RIGHT INTO PHOTHWE ROAD, RIGHT INTO MPANGELE ROAD, LEFT INTO MCAKA ROAD, LEFT INTO MKHIWANE ROAD, RIGHT INTO NYALA ROAD, INTO UNDLONDLO ROAD, RIGHT INTO MALANDELA ROAD, INANDA ROAD, INTO INDANDA HIGHWAY, RIGHT INTO N2 INTO WESTERN FREEWAY (N3) EAST BOUND, ALONG TO WESTERN FREEWAY (N3), LEFT TO BEREA ROAD NORTH,INTO OLD DUTCH ROAD, ALICE STREET, RIGHT INTO GREY STREET, LEFT INTO COMMERCIAL, LEFT INTO FIELD, TO SOLDIER'S WAY TAXI RANK. ALTERNATIVELY FROM COMMERCIAL ROAD, RIGHT INTO GARDNER STREET, RIGHT INTO PINE STREET TO WESTERN FREEWAY. ALTERNATIVELY. MALANDELA ROAD, M25, N2, INTO WESTERN FREEWAY (N3). 2.3. L & M: BHEJANE ROAD, RIGHT INTO HLOBANE ROAD, LEFT INTO LUTHULI ROAD, RIGHT INTO ZULU ROAD, LEFT INTO NTOMBELA ROAD, RIGHT INTO MALANDELA ROAD, INTO INANDA ROAD, INTO INANDA HIGHWAY, RIGHT INTO N2 WESTERN FREEWAY (N3) EAST BOUND, ALONG TO WESTERN FREEWAY (N3), LEFT TO BEREA ROAD, INTO OLD DUTCH ROAD, ALICE STREET, RIGHT INTO GREY STREET, LEFT INTO COMMERCIAL, LEFT INTO FIELD STREET, TO SOLDIER'S WAY TAXI RANK. ALTERNATIVELY. FROM COMMERCIAL ROAD, RIGHT INTO GARDNER STREET, RIGHT INTO PINE STREET TO WESTERN FREEWAY. ALTERNATIVELY. MALANDELA ROAD, M25, N2, INTO WESTERN FREEWAY (N3). ALTERNATIVELY. NYALA ROAD, LEFT INTO PHITHI, INTO MDONI ROAD, NYALA, INTO MBONDWE ROAD, RIGHT INTO SIBISI ROAD, INTO MKHWANAZI ROAD, LEFT INTO MAKHATHINI ROAD, LEFT INTO MLANGENI ROAD, LEFT INTO NTOMBELA ROAD INTO INANDA ROAD, INTOINANDA HIGHWAY, RIGHT INTO N2 INTO WESTERN FREEWAY (N3) EAST BOUND, ALONG TO WESTERN FREEWAY (N3), LEFT TO BEREA ROAD NORTH, INTO OLD DUTCH ROAD, ALICE STREET, RIGHT INTO GREY STREET, LEFT INTO COMMERCIAL, LEFT INTO FIELD STREET, TO SOLDIER'S WAY TAXI RANK. ALTERNATIVELY. FROM COMMERCIAL ROAD, RIGHT INTO GARDNER STREET, RIGHT INTO PINE STREET TO WESTERN FREEWAY. ALTERNATIVELY. MALANDELA ROAD, M25, N2 INTO WESTERN FREEWAY (N3).
12.10	2206UW2206RK00048168 - KWA-MASHU TO PINETOWN 3 A. FROM APPROVED TAXI RANK IN KWA-MASHU TO APPROVED TAXI RANK IN PINETOWN VIA BESTER, CROSSROADS DIRECT AND RETURN.ALONG MALANDELA ROAD, LEFT INTO BHEJANE ROAD, ALONG BHEJANE ROAD, LEFT INTO SIBISI ROAD, RIGHT INTO NYALA ROAD, RIGHT INTO BHUNGEZI ROAD, RIGHT INTO NTUZUMA ACCESS, RIGHT INTO M25 ON- RAMP AND PROCEED TO BESTER'S TAXI RANK. ALONG MALANDELA ROAD, LEFT INTO BHEJANE ROAD, RIGHT INTO ZULU ROAD, LEFT INTO NTOMBELA ROAD, LEFT INTO MALANDELA ROAD AND PROCEED TO CROSSROADS TAXI RANK. FROM THE RANK AT KWA-MASHU STATION ALONG ANY OF THE ROUTES ABOVE INTO AND ALONG MALANDELA ROAD, INTO INANDA ROAD, RIGHT INTO THE N2, RIGHT INTO M19, ALONG THE M19, INTO ST.JOHN AVENUE, RIGHT INTO OLD MAIN ROAD (M31), LEFT INTO CROMPTON ROAD, RIGHT INTO HILL STREET AND PROCEED TO THE TAXI RANK.
12.11	2206LN2206RK00047573 - KWA-MASHU CAMP TO PINETOWN MALANDELA ROAD, INANDA ROAD, INANDA HIGHWAY, RIGHT INTO THE M19, ALONG M19, LEFT INTO SHEPSTONE ROAD, INTO BEVISS ROAD, RIGHT INTO OLD MAIN ROAD (M31), LEFT INTO CROMPTON STREET, RIGHT INTO HILL STREET AND PROCEED TO THE TAXI RANK IN HILL STREET.
12.12	2206UW2206U200048172 - KWA-MASHU TO VERULAM KWA-MASHU STATION, INTO MALANDELA ROAD, INTO HUNSLET ROAD, RIGHT INTO ABERDARE DRIVE, LEFT INTO PHOENIX HIGHWAY, LEFT INTO R102, ALONG R102, RIGHT INTO WICKS STREET, LEFT INTO IRELAND STREET, RIGHT INTO MOSS STREET RIGHT INTO WICKS STREET, LEFT INTO R102, ALONG R102, RIGHT INTO NORTHERN DRIVE, RIGHT INTO PHOENIX HIGHWAY, RIGHT INTO INDUSTRIAL PARK ROAD, INTO NTUZUMA ACCESS ROAD, LEFT INTO BHUNGEZI ROAD, LEFT INTO NYALA, RIGHT INTO BHEJANE ROAD AND PROCEED TO THE RANK ON MALANDELA ROAD AT KWA-MASHU STATION.

transport
Department:
Transport
Province of KwaZulu-Natal

GAZETTE

LGKZNG26-2021-OCT

REGION: ALL

12.13	2206UW2206M100048173 - KWA-MASHU TO POINT INWARDS: FROM KWA-MASHU TAXI RANK INTO MALANDELA ROAD, INTO M25 INTO NORTH COAST ROAD, INTO UMGENI ROAD, LEFT INTO ARGYLE ROAD, RIGHT INTO BRICKHILL ROAD, INTO POINT ROAD, DIRECT AND RETURN. OUTWARDS: FROM POINT ROAD, RIGHT INTO BAY TERRACE ROAD, RIGHT INTO STANGER STREET, INTO ARGYLE ROAD, INTO UMGENI ROAD, INTO M25, LEFT INTO MALANDELA ROAD, INTO KWA-MASHU TAXI RANK.
12.14	2206UW2206UJ00048174 - KWA-MASHU TO KWA-MASHU B D FROM KWA-MASHU B RANK TO KWA-MASHU TAXI RANK (UMSUNDUZI ROAD) INTO AMANZIMTOTI ROAD, UBUBANE ROAD, LEFT INTO ISIHLABELELO ROAD, LEFT INTO SIKHINDI ROAD, LEFT INTO GIYA ROAD, RIGHT INTO PHEPHELO ROAD, RIGHT INTO MQHINO ROAD, RIGHT INTO THABATHA ROAD, RIGHT INTO SIKHINDI ROAD AND BACK TO ISIHLABELELO ROAD, VIA UMBANDO ROAD, INTO SIGWEGWE ROAD, INTO UMSUNDUZI ROAD TO KWA-MASHU TAXI RANK (UMSUNDUZI RANK) AND BACK WITH THE SAME ROUTE TO C,B & D.
12.15	2206LN2206LN00047586 - KWA-MASHU TO KWA-MASHU L AND M SECTION FROM KWAMASHU TAXI RANK VAIA MALANDELA ROAD, LEFT INTO BHEJANE ROAD, RIGHT INTO NYALA ROAD, LEFT INTO MPUKANE ROAD, RIGHT INTO NYALA ROAD, INTO BUNGEZI RIGHT INTO NTUZUMA ACCESS ROAD, RIGHT INTO M25, INTO BESTER TAXI RANK AND RETURN ALONG THE SAME ROUTE BACK. FROM KWAMASHU TAXI RANK TO BESTER VIA MALANDELA ROAD, INTO BHEJANE ROAD, LEFT INTO SIBISI ROAD, RIGHT INTO NYALA ROAD, RIGHT INTO BUNGEZI ROAD, RIGHT INTO NTUZUMA ACCESS ROAD, TO BESTER RANK AND RETURN SAME ROUTE BACK. FROM KWAMASHU TAXI RANK VIA MALANDELA ROAD, INTO BHEJANE ROAD, LEFT INTO MPUNZI ROAD, RIGHT INTO NYALA ROAD, LEFT INTO MBONDWE ROAD, LEFT INTO INGCEBO DRIVE, LEFT INTO IMBONDWE ROAD, LEFT INTO PHITHI ROAD, DIRECT RETURN.
12.16	2206LN2206LN00047587 - KWA-MASHU TO K & J FROM KWAMASHU TAXI RANK INTO MALANDELA ROAD, RIGHT INTO MKHIWANE ROAD, LEFT INTO MCAKA ROAD, RIGHT INTO MPANGELE ROAD, LEFT INTO PHOTHWE ROAD, LEFT INTO QOPHAMUTHI ROAD, LEFT INTO SAGWACA ROAD, RIGHT INTO NKONJANE ROAD, LEFT INTO MALANDELA ROAD AND RETURN TO THE RANK.
12.17	2206UW2206UW00048169 - KWA-MASHU TO STANGER FROM APPROVED TAXI RANK IN KWA-MASHU TO APPROVED TAXI RANK IN STANGER TO VERULAM ALONG MALANDELA ROAD, RIGHT INTO M25, LEFT INTO THE N2, ALONG THE N2 LEFT INTO M41, ALONG THE M41 RIGHT INTO WICK STREET, LEFT INTO IRELAND STREET, RIGHT INTO WICK STREET, RIGHT INTO R102, PROCEED ALONG R102, PROCEED ALONG R102 TO STANGER DIRECT AND RETURN.

transport
Department:
Transport
Province of KwaZulu-Natal

GAZETTE

LGKZNG26-2021-OCT

REGION: ALL

1)	**Application Number:** APP0126423	2)	**Gazette Number:** LGKZNG26-2021-OCT
3)	**Applicant:** BB SITHOLE **ID NO.** 6605235559085 **Association:** KWA-MASHU TAXI OWNERS ASSOCIATION	4)	**Applicant Address:** L 351 NYALA ROAD KWA-MASHU LOCATION KWAMASHU KWA-ZULU NATAL 4359
5)	**Existing Licence Holder:** NOT APPLICABLE **ID NO.** NOT APPLICABLE	6)	**Existing Licence Holder Address:** NOT APPLICABLE
7)	**Type of application:** ADD AUTHORISATIONS/ROUTES	8)	**Operating Licence Number:** LGKZN1403002622
9)	**Vehicle Type:** MINIBUS	10)	1 X 15 (SEATED) + 0 (STANDING)
11)	**Region:** GREATER NORTH		

12.1	KZPRERC2751460 - KWAMASHU TAXI RANK TO LA LUCIA MALL FROM KWAMASHU TAXI RANK, RIGHT TO MALANDELA ROAD, PICK AND SET DOWN PASSENGERS, RIGHT TO QUEEN NANDI DRIVE, PICK AND SET DOWN PASSENGERS, LEFT TO DUMISANI MAKHAYE DRIVE, RIGHT TO OLD NORTH COAST ROAD, LEFT TO SNEEZE WOOD LANE, RIGHT TO GLEN ANIL STREET, LEFT TO SAGE WOOD WAY, RIGHT TO UMHLANGA ROCKS DRIVE, LEFT TO ADDISON DRIVE, LEFT TO WILLIAM CAMPBELL DRIVE, INTO LA LUCIA MALL TAXI RANK AND RETURN TO KWAMASHU TAXI RANK ON THE SAME ROUTE.
12.2	KZPRERC2751509 - KWAMASHU TAXI RANK TO EFFINGHAM INDUSTRIAL FROM KWAMASHU TAXI RANK, RIGHT TO MALANDELA ROAD, PICK UP AND SET DOWN PASSENGERS, RIGHT TO QUEEN NANDI DRIVE, PICK AND SET DOWN PASSENGERS, LEFT TO KUBU AVENUE, RIGHT TO HIPPO PARK AVENUE, PICK AND SET DOWN PASSENGERS, LEFT TO ISLE CIRCLE, PICK AND SET DOWN PASSENGERS, LEFT TO PRINCE MHLANGANA ROAD, RETURN ON PRINCE MHLANGANA ROAD, PICK AND SET DOWN PASSENGERS INTO COROBRICK ROAD, LEFT TO QUEEN NANDI DRIVE, LEFT TO QUARRY PARK, RETURN ON QUARRY PARK INTO IMVUBU PARK, PICK AND SET DOWN PASSENGERS, RETURN ON IMVUBU PARK, LEFT TO QUEEN NANDI DRIVE AND RETURN TO KWAMASHU TAXI RANK ON THE SAME ROUTE. NOTE: PASSENGERS ARE SET DOWN ON THEIR RESPECTIVE WORK PLACES AND RETURN TO KWAMASHU TAXI RANK.
12.3	KZPRERC2751558 - KWAMASHU TAXI RANK TO ETHEKWINI HOSPITAL FROM KWAMASHU TAXI RANK RIGHT TO MALANDELA ROAD PICK AND SET DOWN PASSENGERS, RIGHT TO QUEEN NANDI DRIVE PICK AND SET DOWN PASSENGERS, RIGHT TO MUSA DLADLA ROAD, NO PICKING OF PASSENGERS, LEFT TO ETHEKWINI HOSPITAL PICK AND SET DOWN PASSENGERS AND RETURN TO KWAMASHU TAXI RANK ON THE SAME ROUTE. NOTE: PASSENGERS ARE SET DOWN AND RETURN ON THE SAME ROUTE.
12.4	KZPRERC2751607 - KWAMASHU TAXI RANK TO CORNUBIA FROM KWAMASHU TAXI RANK, RIGHT TO MALANDELA ROAD, PICK AND SET DOWN PASSENGERS, RIGHT TO QUEEN NANDI DRIVE, PICK AND SET DOWN PASSENGERS, LEFT TO DUMISANI MAKHAYE DRIVE, DUMISANI MAKHAYE BECOMES R102 (CHRIS HANI ROAD), RIGHT TO SIPHOSETHU ROAD, LEFT TO FLANDERS DRIVE INTO CORNUBIA TAXI RANK AND RETURN TO KWAMASHU TAXI RANK ON THE SAME ROUTE.
12.5	KZPRERC2751656 - KWAMASHU TAXI RANK TO GATEWAY FROM KWAMASHU TAXI RANK, RIGHT TO MALANDELA ROAD, PICK AND SET DOWN PASSENGERS, RIGHT TO QUEEN NANDI DRIVE, PICK AND SET DOWN PASSENGERS, LEFT TO DUMISANI MAKHAYE DRIVE, RIGHT TO OLD NORTH COAST ROAD, LEFT TO SNEEZE WOOD LANE, RIGHT TO GLEN ANIL STREET, LEFT TO SAGE WOOD LANE, LEFT TO UMHLANGA ROCKS DRIVE, INTO GATEWAY MALL TAXI RANK AND RETURN TO KWAMASHU TAXI RANK ON THE SAME ROUTE.
12.6	KZPRERC2751705 - KWAMASHU TAXI RANK TO UMHLANGA (TANAGER WAY TAXI RANK) FROM KWAMASHU TAXI RANK, RIGHT TO MALANDELA ROAD, PICK AND SET DOWN PASSENGERS, RIGHT TO QUEEN NANDI DRIVE, PICK AND SET DOWN PASSENGERS, LEFT TO DUMISANI MAKHAYE DRIVE, RIGHT TO OLD NORTH COAST ROAD, LEFT TO SNEEZE WOOD LANE, RIGHT TO GLEN ANIL STREET, LEFT TO SAGE WOOD LANE, LEFT TO UMHLANGA ROCKS DRIVE, LEFT TO LAGOON DRIVE, INTO TANAGER WAY TAXI RANK (UMHLANGA) AND RETURN TO KWAMASHU TAXI RANK ON THE SAME ROUTE.
12.7	KZPRERC2751754 - KWAMASHU TAXI RANK TO NEWLANDS FROM KWAMASHU TAXI RANK, LEFT TO MALANDELA ROAD, PICK AND SET DOWN PASSENGERS, MALANDELA ROAD BECOMES INANDA ROAD, NO PICKING OF PASSENGERS, RIGHT TO BRIARDALE ROAD, LEFT TO HILLDALE DRIVE, RIGHT TO NEWLANDS WEST DRIVE, PICK AND SET DOWN PASSENGERS, RETURN ON NEWLANDS WEST DRIVE, RIGHT TO HILLGROVE DRIVE, PICK AND SET DOWN PASSNEGERS AND RETURN ON HILLGROVE DRIVE, RIGHT TO NEWLANDS WEST DRIVE, LEFT TO INAND ROAD, INANDA ROAD BECOMES MALANDELA ROAD, RIGHT TO KWAMASHU TAXI RANK.

transport
Department:
Transport
Province of KwaZulu-Natal

GAZETTE

LGKZNG26-2021-OCT

REGION: ALL

1)	**Application Number:** APP0126766	2)	**Gazette Number:** LGKZNG26-2021-OCT
3)	**Applicant:** MM ZUMA **ID NO.** 7210270551086 **Association:** KWA-MASHU TAXI OWNERS ASSOCIATION	4)	**Applicant Address:** 113 AVOCA HILLS AVOCA HILLS 4051
5)	**Existing Licence Holder:** NOT APPLICABLE **ID NO.** NOT APPLICABLE	6)	**Existing Licence Holder Address:** NOT APPLICABLE
7)	**Type of application:** ADD AUTHORISATIONS/ROUTES	8)	**Operating Licence Number:** LGKZN1403000894
9)	**Vehicle Type:** MINIBUS	10)	1 X 15 (SEATED) + 0 (STANDING)
11)	**Region:** GREATER NORTH		

12.1	KZPRERC2751460 - KWAMASHU TAXI RANK TO LA LUCIA MALL FROM KWAMASHU TAXI RANK, RIGHT TO MALANDELA ROAD, PICK AND SET DOWN PASSENGERS, RIGHT TO QUEEN NANDI DRIVE, PICK AND SET DOWN PASSENGERS, LEFT TO DUMISANI MAKHAYE DRIVE, RIGHT TO OLD NORTH COAST ROAD, LEFT TO SNEEZE WOOD LANE, RIGHT TO GLEN ANIL STREET, LEFT TO SAGE WOOD WAY, RIGHT TO UMHLANGA ROCKS DRIVE, LEFT TO ADDISON DRIVE, LEFT TO WILLIAM CAMPBELL DRIVE, INTO LA LUCIA MALL TAXI RANK AND RETURN TO KWAMASHU TAXI RANK ON THE SAME ROUTE.
12.2	KZPRERC2751509 - KWAMASHU TAXI RANK TO EFFINGHAM INDUSTRIAL FROM KWAMASHU TAXI RANK, RIGHT TO MALANDELA ROAD, PICK UP AND SET DOWN PASSENGERS, RIGHT TO QUEEN NANDI DRIVE, PICK AND SET DOWN PASSENGERS, LEFT TO KUBU AVENUE, RIGHT TO HIPPO PARK AVENUE, PICK AND SET DOWN PASSENGERS, LEFT TO ISLE CIRCLE, PICK AND SET DOWN PASSENGERS, LEFT TO PRINCE MHLANGANA ROAD, RETURN ON PRINCE MHLANGANA ROAD, PICK AND SET DOWN PASSENGERS INTO COROBRICK ROAD, LEFT TO QUEEN NANDI DRIVE, LEFT TO QUARRY PARK, RETURN ON QUARRY PARK INTO IMVUBU PARK, PICK AND SET DOWN PASSENGERS, RETURN ON IMVUBU PARK, LEFT TO QUEEN NANDI DRIVE AND RETURN TO KWAMASHU TAXI RANK ON THE SAME ROUTE. NOTE: PASSENGERS ARE SET DOWN ON THEIR RESPECTIVE WORK PLACES AND RETURN TO KWAMASHU TAXI RANK.
12.3	KZPRERC2751558 - KWAMASHU TAXI RANK TO ETHEKWINI HOSPITAL FROM KWAMASHU TAXI RANK RIGHT TO MALANDELA ROAD PICK AND SET DOWN PASSENGERS, RIGHT TO QUEEN NANDI DRIVE PICK AND SET DOWN PASSENGERS, RIGHT TO MUSA DLADLA ROAD, NO PICKING OF PASSENGERS, LEFT TO ETHEKWINI HOSPITAL PICK AND SET DOWN PASSENGERS AND RETURN TO KWAMASHU TAXI RANK ON THE SAME ROUTE. NOTE: PASSENGERS ARE SET DOWN AND RETURN ON THE SAME ROUTE.
12.4	KZPRERC2751607 - KWAMASHU TAXI RANK TO CORNUBIA FROM KWAMASHU TAXI RANK, RIGHT TO MALANDELA ROAD, PICK AND SET DOWN PASSENGERS, RIGHT TO QUEEN NANDI DRIVE, PICK AND SET DOWN PASSENGERS, LEFT TO DUMISANI MAKHAYE DRIVE, DUMISANI MAKHAYE BECOMES R102 (CHRIS HANI ROAD), RIGHT TO SIPHOSETHU ROAD, LEFT TO FLANDERS DRIVE INTO CORNUBIA TAXI RANK AND RETURN TO KWAMASHU TAXI RANK ON THE SAME ROUTE.
12.5	KZPRERC2751656 - KWAMASHU TAXI RANK TO GATEWAY FROM KWAMASHU TAXI RANK, RIGHT TO MALANDELA ROAD, PICK AND SET DOWN PASSENGERS, RIGHT TO QUEEN NANDI DRIVE, PICK AND SET DOWN PASSENGERS, LEFT TO DUMISANI MAKHAYE DRIVE, RIGHT TO OLD NORTH COAST ROAD, LEFT TO SNEEZE WOOD LANE, RIGHT TO GLEN ANIL STREET, LEFT TO SAGE WOOD LANE, LEFT TO UMHLANGA ROCKS DRIVE, INTO GATEWAY MALL TAXI RANK AND RETURN TO KWAMASHU TAXI RANK ON THE SAME ROUTE.
12.6	KZPRERC2751705 - KWAMASHU TAXI RANK TO UMHLANGA (TANAGER WAY TAXI RANK) FROM KWAMASHU TAXI RANK, RIGHT TO MALANDELA ROAD, PICK AND SET DOWN PASSENGERS, RIGHT TO QUEEN NANDI DRIVE, PICK AND SET DOWN PASSENGERS, LEFT TO DUMISANI MAKHAYE DRIVE, RIGHT TO OLD NORTH COAST ROAD, LEFT TO SNEEZE WOOD LANE, RIGHT TO GLEN ANIL STREET, LEFT TO SAGE WOOD LANE, LEFT TO UMHLANGA ROCKS DRIVE, LEFT TO LAGOON DRIVE, INTO TANAGER WAY TAXI RANK (UMHLANGA) AND RETURN TO KWAMASHU TAXI RANK ON THE SAME ROUTE.
12.7	KZPRERC2751754 - KWAMASHU TAXI RANK TO NEWLANDS FROM KWAMASHU TAXI RANK, LEFT TO MALANDELA ROAD, PICK AND SET DOWN PASSENGERS, MALANDELA ROAD BECOMES INANDA ROAD, NO PICKING OF PASSENGERS, RIGHT TO BRIARDALE ROAD, LEFT TO HILLDALE DRIVE, RIGHT TO NEWLANDS WEST DRIVE, PICK AND SET DOWN PASSENGERS, RETURN ON NEWLANDS WEST DRIVE, RIGHT TO HILLGROVE DRIVE, PICK AND SET DOWN PASSNEGERS AND RETURN ON HILLGROVE DRIVE, RIGHT TO NEWLANDS WEST DRIVE, LEFT TO INAND ROAD, INANDA ROAD BECOMES MALANDELA ROAD, RIGHT TO KWAMASHU TAXI RANK.

transport
Department:
Transport
Province of KwaZulu-Natal

GAZETTE

LGKZNG26-2021-OCT

REGION: ALL

1)	**Application Number:** APP0126767	2)	**Gazette Number:** LGKZNG26-2021-OCT
3)	**Applicant:** MM ZUMA **ID NO.** 7210270551086 **Association:** KWA-MASHU TAXI OWNERS ASSOCIATION	4)	**Applicant Address:** 113 AVOCA HILLS AVOCA HILLS 4051
5)	**Existing Licence Holder:** NOT APPLICABLE **ID NO.** NOT APPLICABLE	6)	**Existing Licence Holder Address:** NOT APPLICABLE
7)	**Type of application:** ADD AUTHORISATIONS/ROUTES	8)	**Operating Licence Number:** LGKZN1403000895
9)	**Vehicle Type:** MINIBUS	10)	1 X 15 (SEATED) + 0 (STANDING)
11)	**Region:** GREATER NORTH		

12.1	KZPRERC2751460 - KWAMASHU TAXI RANK TO LA LUCIA MALL FROM KWAMASHU TAXI RANK, RIGHT TO MALANDELA ROAD, PICK AND SET DOWN PASSENGERS, RIGHT TO QUEEN NANDI DRIVE, PICK AND SET DOWN PASSENGERS, LEFT TO DUMISANI MAKHAYE DRIVE, RIGHT TO OLD NORTH COAST ROAD, LEFT TO SNEEZE WOOD LANE, RIGHT TO GLEN ANIL STREET, LEFT TO SAGE WOOD WAY, RIGHT TO UMHLANGA ROCKS DRIVE, LEFT TO ADDISON DRIVE, LEFT TO WILLIAM CAMPBELL DRIVE, INTO LA LUCIA MALL TAXI RANK AND RETURN TO KWAMASHU TAXI RANK ON THE SAME ROUTE.
12.2	KZPRERC2751509 - KWAMASHU TAXI RANK TO EFFINGHAM INDUSTRIAL FROM KWAMASHU TAXI RANK, RIGHT TO MALANDELA ROAD, PICK UP AND SET DOWN PASSENGERS, RIGHT TO QUEEN NANDI DRIVE, PICK AND SET DOWN PASSENGERS, LEFT TO KUBU AVENUE, RIGHT TO HIPPO PARK AVENUE, PICK AND SET DOWN PASSENGERS, LEFT TO ISLE CIRCLE, PICK AND SET DOWN PASSENGERS, LEFT TO PRINCE MHLANGANA ROAD, RETURN ON PRINCE MHLANGANA ROAD, PICK AND SET DOWN PASSENGERS INTO COROBRICK ROAD, LEFT TO QUEEN NANDI DRIVE, LEFT TO QUARRY PARK, RETURN ON QUARRY PARK INTO IMVUBU PARK, PICK AND SET DOWN PASSENGERS, RETURN ON IMVUBU PARK, LEFT TO QUEEN NANDI DRIVE AND RETURN TO KWAMASHU TAXI RANK ON THE SAME ROUTE. NOTE: PASSENGERS ARE SET DOWN ON THEIR RESPECTIVE WORK PLACES AND RETURN TO KWAMASHU TAXI RANK.
12.3	KZPRERC2751558 - KWAMASHU TAXI RANK TO ETHEKWINI HOSPITAL FROM KWAMASHU TAXI RANK RIGHT TO MALANDELA ROAD PICK AND SET DOWN PASSENGERS, RIGHT TO QUEEN NANDI DRIVE PICK AND SET DOWN PASSENGERS, RIGHT TO MUSA DLADLA ROAD, NO PICKING OF PASSENGERS, LEFT TO ETHEKWINI HOSPITAL PICK AND SET DOWN PASSENGERS AND RETURN TO KWAMASHU TAXI RANK ON THE SAME ROUTE. NOTE: PASSENGERS ARE SET DOWN AND RETURN ON THE SAME ROUTE.
12.4	KZPRERC2751607 - KWAMASHU TAXI RANK TO CORNUBIA FROM KWAMASHU TAXI RANK, RIGHT TO MALANDELA ROAD, PICK AND SET DOWN PASSENGERS, RIGHT TO QUEEN NANDI DRIVE, PICK AND SET DOWN PASSENGERS, LEFT TO DUMISANI MAKHAYE DRIVE, DUMISANI MAKHAYE BECOMES R102 (CHRIS HANI ROAD), RIGHT TO SIPHOSETHU ROAD, LEFT TO FLANDERS DRIVE INTO CORNUBIA TAXI RANK AND RETURN TO KWAMASHU TAXI RANK ON THE SAME ROUTE.
12.5	KZPRERC2751656 - KWAMASHU TAXI RANK TO GATEWAY FROM KWAMASHU TAXI RANK, RIGHT TO MALANDELA ROAD, PICK AND SET DOWN PASSENGERS, RIGHT TO QUEEN NANDI DRIVE, PICK AND SET DOWN PASSENGERS, LEFT TO DUMISANI MAKHAYE DRIVE, RIGHT TO OLD NORTH COAST ROAD, LEFT TO SNEEZE WOOD LANE, RIGHT TO GLEN ANIL STREET, LEFT TO SAGE WOOD LANE, LEFT TO UMHLANGA ROCKS DRIVE, INTO GATEWAY MALL TAXI RANK AND RETURN TO KWAMASHU TAXI RANK ON THE SAME ROUTE.
12.6	KZPRERC2751705 - KWAMASHU TAXI RANK TO UMHLANGA (TANAGER WAY TAXI RANK) FROM KWAMASHU TAXI RANK, RIGHT TO MALANDELA ROAD, PICK AND SET DOWN PASSENGERS, RIGHT TO QUEEN NANDI DRIVE, PICK AND SET DOWN PASSENGERS, LEFT TO DUMISANI MAKHAYE DRIVE, RIGHT TO OLD NORTH COAST ROAD, LEFT TO SNEEZE WOOD LANE, RIGHT TO GLEN ANIL STREET, LEFT TO SAGE WOOD LANE, LEFT TO UMHLANGA ROCKS DRIVE, LEFT TO LAGOON DRIVE, INTO TANAGER WAY TAXI RANK (UMHLANGA) AND RETURN TO KWAMASHU TAXI RANK ON THE SAME ROUTE.
12.7	KZPRERC2751754 - KWAMASHU TAXI RANK TO NEWLANDS FROM KWAMASHU TAXI RANK, LEFT TO MALANDELA ROAD, PICK AND SET DOWN PASSENGERS, MALANDELA ROAD BECOMES INANDA ROAD, NO PICKING OF PASSENGERS, RIGHT TO BRIARDALE ROAD, LEFT TO HILLDALE DRIVE, RIGHT TO NEWLANDS WEST DRIVE, PICK AND SET DOWN PASSENGERS, RETURN ON NEWLANDS WEST DRIVE, RIGHT TO HILLGROVE DRIVE, PICK AND SET DOWN PASSNEGERS AND RETURN ON HILLGROVE DRIVE, RIGHT TO NEWLANDS WEST DRIVE, LEFT TO INAND ROAD, INANDA ROAD BECOMES MALANDELA ROAD, RIGHT TO KWAMASHU TAXI RANK.

transport
Department:
Transport
Province of KwaZulu-Natal

GAZETTE

LGKZNG26-2021-OCT

REGION: ALL

1)	**Application Number:** APP0126768	2)	**Gazette Number:** LGKZNG26-2021-OCT
3)	**Applicant:** MM ZUMA **ID NO.** 7210270551086 **Association:** KWA-MASHU TAXI OWNERS ASSOCIATION	4)	**Applicant Address:** 113 AVOCA HILLS AVOCA HILLS 4051
5)	**Existing Licence Holder:** NOT APPLICABLE **ID NO.** NOT APPLICABLE	6)	**Existing Licence Holder Address:** NOT APPLICABLE
7)	**Type of application:** ADD AUTHORISATIONS/ROUTES	8)	**Operating Licence Number:** LGKZN1403000220
9)	**Vehicle Type:** MINIBUS	10)	1 X 15 (SEATED) + 0 (STANDING)
11)	**Region:** GREATER NORTH		

12.1	KZPRERC2751460 - KWAMASHU TAXI RANK TO LA LUCIA MALL FROM KWAMASHU TAXI RANK, RIGHT TO MALANDELA ROAD, PICK AND SET DOWN PASSENGERS, RIGHT TO QUEEN NANDI DRIVE, PICK AND SET DOWN PASSENGERS, LEFT TO DUMISANI MAKHAYE DRIVE, RIGHT TO OLD NORTH COAST ROAD, LEFT TO SNEEZE WOOD LANE, RIGHT TO GLEN ANIL STREET, LEFT TO SAGE WOOD WAY, RIGHT TO UMHLANGA ROCKS DRIVE, LEFT TO ADDISON DRIVE, LEFT TO WILLIAM CAMPBELL DRIVE, INTO LA LUCIA MALL TAXI RANK AND RETURN TO KWAMASHU TAXI RANK ON THE SAME ROUTE.
12.2	KZPRERC2751509 - KWAMASHU TAXI RANK TO EFFINGHAM INDUSTRIAL FROM KWAMASHU TAXI RANK, RIGHT TO MALANDELA ROAD, PICK UP AND SET DOWN PASSENGERS, RIGHT TO QUEEN NANDI DRIVE, PICK AND SET DOWN PASSENGERS, LEFT TO KUBU AVENUE, RIGHT TO HIPPO PARK AVENUE, PICK AND SET DOWN PASSENGERS, LEFT TO ISLE CIRCLE, PICK AND SET DOWN PASSENGERS, LEFT TO PRINCE MHLANGANA ROAD, RETURN ON PRINCE MHLANGANA ROAD, PICK AND SET DOWN PASSENGERS INTO COROBRICK ROAD, LEFT TO QUEEN NANDI DRIVE, LEFT TO QUARRY PARK, RETURN ON QUARRY PARK INTO IMVUBU PARK, PICK AND SET DOWN PASSENGERS, RETURN ON IMVUBU PARK, LEFT TO QUEEN NANDI DRIVE AND RETURN TO KWAMASHU TAXI RANK ON THE SAME ROUTE. NOTE: PASSENGERS ARE SET DOWN ON THEIR RESPECTIVE WORK PLACES AND RETURN TO KWAMASHU TAXI RANK.
12.3	KZPRERC2751558 - KWAMASHU TAXI RANK TO ETHEKWINI HOSPITAL FROM KWAMASHU TAXI RANK RIGHT TO MALANDELA ROAD PICK AND SET DOWN PASSENGERS, RIGHT TO QUEEN NANDI DRIVE PICK AND SET DOWN PASSENGERS, RIGHT TO MUSA DLADLA ROAD, NO PICKING OF PASSENGERS, LEFT TO ETHEKWINI HOSPITAL PICK AND SET DOWN PASSENGERS AND RETURN TO KWAMASHU TAXI RANK ON THE SAME ROUTE. NOTE: PASSENGERS ARE SET DOWN AND RETURN ON THE SAME ROUTE.
12.4	KZPRERC2751607 - KWAMASHU TAXI RANK TO CORNUBIA FROM KWAMASHU TAXI RANK, RIGHT TO MALANDELA ROAD, PICK AND SET DOWN PASSENGERS, RIGHT TO QUEEN NANDI DRIVE, PICK AND SET DOWN PASSENGERS, LEFT TO DUMISANI MAKHAYE DRIVE, DUMISANI MAKHAYE BECOMES R102 (CHRIS HANI ROAD), RIGHT TO SIPHOSETHU ROAD, LEFT TO FLANDERS DRIVE INTO CORNUBIA TAXI RANK AND RETURN TO KWAMASHU TAXI RANK ON THE SAME ROUTE.
12.5	KZPRERC2751656 - KWAMASHU TAXI RANK TO GATEWAY FROM KWAMASHU TAXI RANK, RIGHT TO MALANDELA ROAD, PICK AND SET DOWN PASSENGERS, RIGHT TO QUEEN NANDI DRIVE, PICK AND SET DOWN PASSENGERS, LEFT TO DUMISANI MAKHAYE DRIVE, RIGHT TO OLD NORTH COAST ROAD, LEFT TO SNEEZE WOOD LANE, RIGHT TO GLEN ANIL STREET, LEFT TO SAGE WOOD LANE, LEFT TO UMHLANGA ROCKS DRIVE, INTO GATEWAY MALL TAXI RANK AND RETURN TO KWAMASHU TAXI RANK ON THE SAME ROUTE.
12.6	KZPRERC2751705 - KWAMASHU TAXI RANK TO UMHLANGA (TANAGER WAY TAXI RANK) FROM KWAMASHU TAXI RANK, RIGHT TO MALANDELA ROAD, PICK AND SET DOWN PASSENGERS, RIGHT TO QUEEN NANDI DRIVE, PICK AND SET DOWN PASSENGERS, LEFT TO DUMISANI MAKHAYE DRIVE, RIGHT TO OLD NORTH COAST ROAD, LEFT TO SNEEZE WOOD LANE, RIGHT TO GLEN ANIL STREET, LEFT TO SAGE WOOD LANE, LEFT TO UMHLANGA ROCKS DRIVE, LEFT TO LAGOON DRIVE, INTO TANAGER WAY TAXI RANK (UMHLANGA) AND RETURN TO KWAMASHU TAXI RANK ON THE SAME ROUTE.
12.7	KZPRERC2751754 - KWAMASHU TAXI RANK TO NEWLANDS FROM KWAMASHU TAXI RANK, LEFT TO MALANDELA ROAD, PICK AND SET DOWN PASSENGERS, MALANDELA ROAD BECOMES INANDA ROAD, NO PICKING OF PASSENGERS, RIGHT TO BRIARDALE ROAD, LEFT TO HILLDALE DRIVE, RIGHT TO NEWLANDS WEST DRIVE, PICK AND SET DOWN PASSENGERS, RETURN ON NEWLANDS WEST DRIVE, RIGHT TO HILLGROVE DRIVE, PICK AND SET DOWN PASSNEGERS AND RETURN ON HILLGROVE DRIVE, RIGHT TO NEWLANDS WEST DRIVE, LEFT TO INAND ROAD, INANDA ROAD BECOMES MALANDELA ROAD, RIGHT TO KWAMASHU TAXI RANK.
12.8	2206UW21004R00048158 - KWA-MASHU TOWNSHIP TO DURBAN FROM KWA-MASHU TAXI RANK, INTO MALANDELA ROAD, INTO INANDA ROAD, INTO INANDA HIGHWAY, RIGHT INTO N2, INTO WESTERN FREEWAY (N3) ALONG THE WESTERN FREEWAY (N3), LEFT INTO BEREA ROAD NORTH, INTO OLD DUTCH ROAD, ALICE STREET, RIGHT INTO GREY STREET, LEFT INTO COMMERCIAL, LEFT INTO FIELD STREET TO SOLDIER'S WAY TAXI RANK. FROM COMMERCIAL ROAD, TURN RIGHT INTO GARDNER STREET, RIGHT INTO PINE STREET TO WESTERN FREEWAY. FROM SOLDIER'S WAY TAXI RANK, TO FIELD STREET, LEFT INTO LEOPOLD STREET, TO CANNONGATE ROAD, INTO WESTERN FREEWAY (N3), INTO N2, INANDA ROAD OFF-RAMP, INANDA HIGHWAY, MALANDELA ROAD.

transport
Department:
Transport
Province of KwaZulu-Natal

GAZETTE
LGKZNG26-2021-OCT
REGION: ALL

12.9	2206UB21004R00048164 - FROM KWAMASHU SECTIONS C,D,& B,K & J AND L & M TO DURBAN 2.1 C, D & B: UBUBANE ROAD, RIGHT INTO ISIGWEGWE ROAD, INTO ISIPINGO ROAD, LEFT INTO AMANZIMTOTI ROAD, LEFT INTO MALANDELA ROAD, INTO INANDA ROAD, INTO INANDA HIGHWAY, RIGHT INTO N2, INTO WESTERN FREEWAY (N3) ALONG WESTERN FREEWAY (N3), LEFT TO BEREA ROAD NORTH, OLD DUTCH ROAD, ALICE STREET, RIGHT INTO GREY STREET, LEFT INTO COMMERCIAL, LEFT INTO FIELD TO SOLDIER'S WAY TAXI RANK. ALTERNATIVELY. FROM COMMERCIAL ROAD, RIGHT GARDNER STREET, RIGHT INTO PINE STREET INTO WESTERN FREEWAY. ALTERNATIVELY. MALANDELA ROAD, M25, N2, INTO WESTERN FREEWAY (N3). 2.2 K & J NKONJANE ROAD, LEFT INTO SIGWACA ROAD, RIGHT INTO PHOTHWE ROAD, RIGHT INTO MPANGELE ROAD, LEFT INTO MCAKA ROAD, LEFT INTO MKHIWANE ROAD, RIGHT INTO NYALA ROAD, INTO UNDLONDLO ROAD, RIGHT INTO MALANDELA ROAD, INANDA ROAD, INTO INDANDA HIGHWAY, RIGHT INTO N2 INTO WESTERN FREEWAY (N3) EAST BOUND, ALONG TO WESTERN FREEWAY (N3), LEFT TO BEREA ROAD NORTH,INTO OLD DUTCH ROAD, ALICE STREET, RIGHT INTO GREY STREET, LEFT INTO COMMERCIAL, LEFT INTO FIELD, TO SOLDIER'S WAY TAXI RANK. ALTERNATIVELY FROM COMMERCIAL ROAD, RIGHT INTO GARDNER STREET, RIGHT INTO PINE STREET TO WESTERN FREEWAY. ALTERNATIVELY. MALANDELA ROAD, M25, N2, INTO WESTERN FREEWAY (N3). 2.3. L & M: BHEJANE ROAD, RIGHT INTO HLOBANE ROAD, LEFT INTO LUTHULI ROAD, RIGHT INTO ZULU ROAD, LEFT INTO NTOMBELA ROAD, RIGHT INTO MALANDELA ROAD, INTO INANDA ROAD, INTO INANDA HIGHWAY, RIGHT INTO N2 WESTERN FREEWAY (N3) EAST BOUND, ALONG TO WESTERN FREEWAY (N3), LEFT TO BEREA ROAD, INTO OLD DUTCH ROAD, ALICE STREET, RIGHT INTO GREY STREET, LEFT INTO COMMERCIAL, LEFT INTO FIELD STREET, TO SOLDIER'S WAY TAXI RANK. ALTERNATIVELY. FROM COMMERCIAL ROAD, RIGHT INTO GARDNER STREET, RIGHT INTO PINE STREET TO WESTERN FREEWAY. ALTERNATIVELY. MALANDELA ROAD, M25, N2, INTO WESTERN FREEWAY (N3). ALTERNATIVELY. NYALA ROAD, LEFT INTO PHITHI, INTO MDONI ROAD, NYALA, INTO MBONDWE ROAD, RIGHT INTO SIBISI ROAD, INTO MKHWANAZI ROAD, LEFT INTO MAKHATHINI ROAD, LEFT INTO MLANGENI ROAD, LEFT INTO NTOMBELA ROAD INTO INANDA ROAD, INTOINANDA HIGHWAY, RIGHT INTO N2 INTO WESTERN FREEWAY (N3) EAST BOUND, ALONG TO WESTERN FREEWAY (N3), LEFT TO BEREA ROAD NORTH, INTO OLD DUTCH ROAD, ALICE STREET, RIGHT INTO GREY STREET, LEFT INTO COMMERCIAL, LEFT INTO FIELD STREET, TO SOLDIER'S WAY TAXI RANK. ALTERNATIVELY. FROM COMMERCIAL ROAD, RIGHT INTO GARDNER STREET, RIGHT INTO PINE STREET TO WESTERN FREEWAY. ALTERNATIVELY. MALANDELA ROAD, M25, N2 INTO WESTERN FREEWAY (N3).
12.10	2206UW2206RK00048168 - KWA-MASHU TO PINETOWN 3 A. FROM APPROVED TAXI RANK IN KWA-MASHU TO APPROVED TAXI RANK IN PINETOWN VIA BESTER, CROSSROADS DIRECT AND RETURN.ALONG MALANDELA ROAD, LEFT INTO BHEJANE ROAD, ALONG BHEJANE ROAD, LEFT INTO SIBISI ROAD, RIGHT INTO NYALA ROAD, RIGHT INTO BHUNGEZI ROAD, RIGHT INTO NTUZUMA ACCESS, RIGHT INTO M25 ON- RAMP AND PROCEED TO BESTER'S TAXI RANK. ALONG MALANDELA ROAD, LEFT INTO BHEJANE ROAD, RIGHT INTO ZULU ROAD, LEFT INTO NTOMBELA ROAD, LEFT INTO MALANDELA ROAD AND PROCEED TO CROSSROADS TAXI RANK. FROM THE RANK AT KWA-MASHU STATION ALONG ANY OF THE ROUTES ABOVE INTO AND ALONG MALANDELA ROAD, INTO INANDA ROAD, RIGHT INTO THE N2, RIGHT INTO M19, ALONG THE M19, INTO ST.JOHN AVENUE, RIGHT INTO OLD MAIN ROAD (M31), LEFT INTO CROMPTON ROAD, RIGHT INTO HILL STREET AND PROCEED TO THE TAXI RANK.
12.11	2206LN2206LN00047587 - KWA-MASHU TO K & J FROM KWAMASHU TAXI RANK INTO MALANDELA ROAD, RIGHT INTO MKHIWANE ROAD, LEFT INTO MCAKA ROAD, RIGHT INTO MPANGELE ROAD, LEFT INTO PHOTHWE ROAD, LEFT INTO QOPHAMUTHI ROAD, LEFT INTO SAGWACA ROAD, RIGHT INTO NKONJANE ROAD, LEFT INTO MALANDELA ROAD AND RETURN TO THE RANK.
12.12	2206LN2206LN00047586 - KWA-MASHU TO KWA-MASHU L AND M SECTION FROM KWAMASHU TAXI RANK VAIA MALANDELA ROAD, LEFT INTO BHEJANE ROAD, RIGHT INTO NYALA ROAD, LEFT INTO MPUKANE ROAD, RIGHT INTO NYALA ROAD, INTO BUNGEZI RIGHT INTO NTUZUMA ACCESS ROAD, RIGHT INTO M25, INTO BESTER TAXI RANK AND RETURN ALONG THE SAME ROUTE BACK. FROM KWAMASHU TAXI RANK TO BESTER VIA MALANDELA ROAD, INTO BHEJANE ROAD, LEFT INTO SIBISI ROAD, RIGHT INTO NYALA ROAD, RIGHT INTO BUNGEZI ROAD, RIGHT INTO NTUZUMA ACCESS ROAD, TO BESTER RANK AND RETURN SAME ROUTE BACK. FROM KWAMASHU TAXI RANK VIA MALANDELA ROAD, INTO BHEJANE ROAD, LEFT INTO MPUNZI ROAD, RIGHT INTO NYALA ROAD, LEFT INTO MBONDWE ROAD, LEFT INTO INGCEBO DRIVE, LEFT INTO IMBONDWE ROAD, LEFT INTO PHITHI ROAD, DIRECT RETURN.

transport
Department:
Transport
Province of KwaZulu-Natal

GAZETTE

LGKZNG26-2021-OCT

REGION: ALL

12.13	2206UW2206UJ00048174 - KWA-MASHU TO KWA-MASHU B D FROM KWA-MASHU B RANK TO KWA-MASHU TAXI RANK (UMSUNDUZI ROAD) INTO AMANZIMTOTI ROAD, UBUBANE ROAD, LEFT INTO ISIHLABELELO ROAD, LEFT INTO SIKHINDI ROAD, LEFT INTO GIYA ROAD, RIGHT INTO PHEPHELO ROAD, RIGHT INTO MQHINO ROAD, RIGHT INTO THABATHA ROAD, RIGHT INTO SIKHINDI ROAD AND BACK TO ISIHLABELELO ROAD, VIA UMBANDO ROAD, INTO SIGWEGWE ROAD, INTO UMSUNDUZI ROAD TO KWA-MASHU TAXI RANK (UMSUNDUZI RANK) AND BACK WITH THE SAME ROUTE TO C,B & D.
12.14	2206UW2206UW00048169 - KWA-MASHU TO STANGER FROM APPROVED TAXI RANK IN KWA-MASHU TO APPROVED TAXI RANK IN STANGER TO VERULAM ALONG MALANDELA ROAD, RIGHT INTO M25, LEFT INTO THE N2, ALONG THE N2 LEFT INTO M41, ALONG THE M41 RIGHT INTO WICK STREET, LEFT INTO IRELAND STREET, RIGHT INTO WICK STREET, RIGHT INTO R102, PROCEED ALONG R102, PROCEED ALONG R102 TO STANGER DIRECT AND RETURN.
12.15	2206LN2206RK00047573 - KWA-MASHU CAMP TO PINETOWN MALANDELA ROAD, INANDA ROAD, INANDA HIGHWAY, RIGHT INTO THE M19, ALONG M19, LEFT INTO SHEPSTONE ROAD, INTO BEVISS ROAD, RIGHT INTO OLD MAIN ROAD (M31), LEFT INTO CROMPTON STREET, RIGHT INTO HILL STREET AND PROCEED TO THE TAXI RANK IN HILL STREET.
12.16	2206UW2206U200048172 - KWA-MASHU TO VERULAM KWA-MASHU STATION, INTO MALANDELA ROAD, INTO HUNSLET ROAD, RIGHT INTO ABERDARE DRIVE, LEFT INTO PHOENIX HIGHWAY, LEFT INTO R102, ALONG R102, RIGHT INTO WICKS STREET, LEFT INTO IRELAND STREET, RIGHT INTO MOSS STREET RIGHT INTO WICKS STREET, LEFT INTO R102, ALONG R102, RIGHT INTO NORTHERN DRIVE, RIGHT INTO PHOENIX HIGHWAY, RIGHT INTO INDUSTRIAL PARK ROAD, INTO NTUZUMA ACCESS ROAD, LEFT INTO BHUNGEZI ROAD, LEFT INTO NYALA, RIGHT INTO BHEJANE ROAD AND PROCEED TO THE RANK ON MALANDELA ROAD AT KWA-MASHU STATION.
12.17	2206UW2206M100048173 - KWA-MASHU TO POINT INWARDS: FROM KWA-MASHU TAXI RANK INTO MALANDELA ROAD, INTO M25 INTO NORTH COAST ROAD, INTO UMGENI ROAD, LEFT INTO ARGYLE ROAD, RIGHT INTO BRICKHILL ROAD, INTO POINT ROAD, DIRECT AND RETURN. OUTWARDS: FROM POINT ROAD, RIGHT INTO BAY TERRACE ROAD, RIGHT INTO STANGER STREET, INTO ARGYLE ROAD, INTO UMGENI ROAD, INTO M25, LEFT INTO MALANDELA ROAD, INTO KWA-MASHU TAXI RANK.

transport
Department:
Transport
Province of KwaZulu-Natal

GAZETTE

LGKZNG26-2021-OCT

REGION: ALL

1)	**Application Number:** APP0131436	**2)**	**Gazette Number:** LGKZNG26-2021-OCT
3)	**Applicant:** MS NGCONGO **ID NO.** 7006225652080 **Association:** MALUKAZI TAXI ASSOCIATION	**4)**	**Applicant Address:** CATORIDGE ZWELISHA MANQENGI ROAD 4031
5)	**Existing Licence Holder:** NOT APPLICABLE **ID NO.** NOT APPLICABLE	**6)**	**Existing Licence Holder Address:** NOT APPLICABLE
7)	**Type of application:** NEW OPERATING LICENCE	**8)**	**Operating Licence Number:** LGKZN1203000277
9)	**Vehicle Type:** MINIBUS TAXI	**10)**	1 X 9-16 (SEATED) + 0 (STANDING)
11)	**Region:** NINGIZMU 2		

12.1	2206QE2209WC00049624 - MALUKAZI TO ISIPINGO. FROM THE TAXI RANK, CORNER OF LOTUS AND POSTUM ROADS, ALONG POSTUM ROAD, PICKING UP AT THE TAXI STOPS NEAR THE INTERSECTION WITH ROADS 6,5,4,3 AND 2 AND PROCEED ALONG POSTUM ROAD, RIGHT INTO M35 LEFT INTO OLD MAIN ROAD, LEFT INTO ALEXANDRA AVENUE, LEFT INTO RANK C NEAR REDBRO CENTRE, DROP OFF AND PICK UP PASSENGERS AND RETURN TO MALUKAZI TAXI RANK ALONG THE SAME ROUTE IN REVERSE.
12.2	2209WC2209WC00049625 - ISIPINGO TO ISIPINGO FROM THE TAXI RANK ON ROAD 2456, NEAR EZIMBOKODWENI RIVER, ALONG ROADS 2456, LEFT INTO ROAD 2462, PICKING UP AT DESIGNATED TAXI STOPS, PROCEED ALONG 2456, PASSING ROADS 2464, 2462, EMAFEYZINI PRIMARY SCHOOL, 2456 AND 2403. TURN RIGHT INTO ROAD 2403 AND PROCEED TO PICK NEAR ROAD 2430, TURN LEFT INTO ROAD 2455, RIGHT INTO 2472 AND PROCEED PASSING ROADS 2403 INTO 2472 INTO 2474 PASSING 2475 AND CONTINUE ALONG 2474 TO SOUTH SPINAL ROAD. TURN RIGHT INTO SOUTH SPINAL ROAD, LEFT INTO MR 80, PICKING UP NEAR ROAD 2448 AND M35. TURN LEFT INTO M35 AND PICK UP AT TAXI STOP ON M 35 AND PROCEED ALONG M35, PICK UP NEAR ROAD 2103 (NEAR SHELL GARAGE) AND PROCEED PASSING ROAD 108042, PASSING THE POWER STATION, LEFT AT THE FIRST ROBOT INTO OLD MAIN ROAD (ISIPINGO), LEFT AT SECOND ROBOT INTO ALEXANDRA AVENUE AND PROCEED ALONG ALEXANDRA AVENUE TO RANK C IN ISIPINGO (NEAR REDBRO CENTRE). AND RETURN ALONG THE SAME ROUTE IN REVERSE.
12.3	2206QE21004R00049626 - PHILANI VALLEY TO DURBAN FROM PHILANI VALLEY TO M35 TURN RIGHT INTO JEFFELS ROAD, CONTINUE TO WILCOX ROAD, TURN RIGHT INTO PROSPECTON ROAD, CONTINUE WITH PROSPECTON ROAD AND TURN RIGHT INTO N2, AND PROCEED LEFT INTO M4 (INKOSI ALBERT LUTHULI), TURN RIGHT INTO WEST STREET, LEFT INTO FIELD STREET, INTO QUEEN STREET AND PROCEED TO RANK 104. FROM QUEEN STREET TAXI RANK, RIGHT INTO ALBERT STREET, LEFT INTO LEOPOLD STREET, LEFT INTO MARKET ROAD, DIRECT INTO THE M4 AND RETURN TO PHILANI VALLEY ALONG THE REMAINDER OF THE FORWARD ROUTE IN REVERSE.

transport
Department:
Transport
Province of KwaZulu-Natal

GAZETTE

LGKZNG26-2021-OCT

REGION: ALL

1)	**Application Number:** APP0131680	2)	**Gazette Number:** LGKZNG26-2021-OCT
3)	**Applicant:** MB MTHEMBU **ID NO.** 7102145481088 **Association:** NTUZUMA A&B TAXI OWNERS ASSOCIATION	4)	**Applicant Address:** 716 WESTRIDGE NEWLANDS WEST 4037
5)	**Existing Licence Holder:** NOT APPLICABLE **ID NO.** NOT APPLICABLE	6)	**Existing Licence Holder Address:** NOT APPLICABLE
7)	**Type of application:** NEW OPERATING LICENCE	8)	**Operating Licence Number:** NOTAVAILABLE
9)	**Vehicle Type:** MINIBUS	10)	1 X 15 (SEATED) + 0 (STANDING)
11)	**Region:** GREATER NORTH		

12.1	21004R2206MY00050293 - DURBAN TO NTUZUMA A & B: RETURN ROUTE: 2.1. FROM RANK 251 B INTO AND ALONG FIELD STREET, INTO ALBERT STREET INTO UMGENI ROAD (R102), INTO NORTH COAST ROAD, LEFT INTO SEACOW LAKE ROAD, INTO INANDA ROAD (M21). 2.2. INTO ALBERT STREET, INTO UMGENI ROAD, INTO NEW UMGENI ROAD (M19), TURN RIGHT INTO OFF-RAMP FROM THE N2 TO M21, LEFT INTO INANDA ROAD (M21) ALONG M21 INTO INANDA HIGHWAY, LEFT INTO NEWLANDS WEST DRIVE, RIGHT INTO CASTLEHILL DRIVE, LEFT INTO NEWLANDS EXPRESSWAY (NTUZUMA MAIN), RIGHT INTO MPISI ROAD, LEFT INTO BHEJANE ROAD, LEFT INTO MPANGELE ROAD, RIGHT INTO NKASA ROAD, LEFT INTO INGCEBO DRIVE AND PROCEED TO KWANTINI AND RETURN ALONG INGCEBO DRIVE TO THE BUS DEPOT AND RETURN ALONG INGCEBO DRIVE TO ANY OF THE ROUTES ON THE ABOVE ANNEXURE IN REVERSE. 2.3. FROM RANK 251 IN WARWICK AVENUE, RIGHT INTO ALICE STREET, LEFT INTO ALBERT STREET AND PROCEED AS PER 2.2 OR 2.1 TO NTUZUMA. NB: ALL RESTRICTION IMPOSED DURING PROVISIONAL REGISTRATION STILL APPLY.
12.2	2206MY21004R00050292 - NTUZUMA A&B TO DURBAN 1.1. FROM NTINI TAXI STOP ON INGCEBO DRIVE, ALONG INGCEBO DRIVE TO INTUZUMA BUS DEPORT AND RETURN, TURNING LEFT INTO MQHAWE ROAD, LEFT INTO EGUGWINI STREET, RIGHT INTO MPALA ROAD, LEFT INTO MQHAWE ROAD, RIGHT INTO MNCAKA ROAD, LEFT INTO MPANGELE ROAD, RIGHT INTO MALANDELA ROAD, INTO INANDA ROAD (M21). 1.2. FROM NTINI TAXI STOP ON INGCEBO DRIVE, ALONG INGCEBO DRIVE TO NTUZUMA BUS DEPOT AND RETURN, TURNING LEFT INTO MQHAWE ROAD, LEFT INTO EGUGWINI STREET, RIGHT INTO MPALA ROAD, RIGHT INTO MQHAWE ROAD, LEFT INTO INGCEBO DRIVE LEFT INTO NKASA ROAD, LEFT INTO MPANGELE ROAD, RIGHT INTO BHEJANE ROAD, RIGHT MPISI ROAD, LEFT INTO NTUZUMA MAIN, LEFT INTO CASTLEHILL DRIVE, LEFT INTO HILLDALE DRIVE, RIGHT INTO BRIARDALE DRIVE, RIGHT INTO INANDA ROAD (M21). 1.3. FROM NTINI TAXI STOP ON INGCEBO DRIVE TO NTUZUMA BUS DEPOT AND RETURN, TURNING LEFT INTO MQHAWE ROAD, LEFT INTO EGUGWINI STREET, RIGHT INTO MPALA ROAD, RIGHT INTO MQHAWE ROAD, LEFT INTO INGCEBO DRIVE, LEFT INTO NKASA ROAD, RIGHT INTO KHWEZI ROAD, RIGHT INTO ZAZI ROAD, INTO PHEPHENS ROAD, LEFT INTO SIGODI ROAD, LEFT INTO ZAZI ROAD, LEFT INTO KHWEZI ROAD, RIGHT INTO NKASA ROAD, RIGHT INTO PHINDAGEWE ROAD, LEFT INTO MPANGELE ROAD, RIGHT INTO MALANDELA ROAD, INTO INANDA ROAD (M21). ALTERNATIVE ROUTE. 1.4. FROM ANY OF THE ABOVE ROUTES WITHIN NTUZUMA A & B, INTO INANDA ROAD (M21) ALONG M21 INTO INANDA HIGHWAY, INTO INANDA ROAD (M21), INTO UMGENI ROAD (R102), INTO SOLDIERS WAY, RIGHT INTO QUEEN STREET, RIGHT INTO FIELD STREET AND PROCEED TO RANK 251 ON FIELD STREET. OR 1.5. RIGHT INTO LEOPOLD STREET, RIGHT INTO WARWICK AVENUE AND PROCEED TO RANK 251 IN WARWICK AVENUE {WARWICK AVENUE/OLD DUTCH ROAD TAXI RANK.

transport
Department:
Transport
Province of KwaZulu-Natal

GAZETTE
LGKZNG26-2021-OCT
REGION: ALL

12.3	2206MY2206MY00050294 - CONDITIONS / RESTRICTIONS: 1.PASSENGERS MAY BE PICKED UP AND/OR SET DOWN ONLY AT DESIGNATED TAXI RANK OR TAXI STOP, WHICH SHALL EXCLUDE BUS STOPS. 2.RESTRICTION AND CONDITIONS IMPOSED BY THE TAXI APPEAL TRADITIONAL ON 04/02/2000 TO REMAIN IN FORCE. 3.THE HOLDER IS RESTRICTED FROM PICKING UP OR SETTING DOWN SHELENE AND THE SCHOOL, EITHER WAY. 4.ON THE FORWARD LEG TO DURBAN THE HOLDER IS RESTRICTED FROM PICKING UP PASSENGERS FROM LEAVING MALANDELA ROAD - OR NTUZUMA MAIN ROAD UNTIL REACHING THE DURBAN TAXI RANK. 5.ON THE RETURN JOURNEY TO NTUZUMA THE HOLDER IS RESTRICTED FROM SETTING DOWN PASSENGERS UNTIL REACHING MALANDELA ROAD OR NTUZUMA MAIN ROAD, REPECTIVELY. 6.ENTRY OR RANKING ON PRIVATE PROPERTY IS NOT PERMITTED WITHOUT WRITTEN PERMISSION OF THE LANDLORD, A COPY OF WHICH MUST BE SUPPLIED TO THE BOARD. 7.WITHOUT HAVING ENTERED INTO AN AGREEMENT WITH OTHER OPERATORS ON A COMMON ROUTE, AS CONTEMPLATED BY SECTION 88(2)(B) OF ACT 22 OF 2000, THE PICKING UP OR SETTING DOWN OF PASSENGERS ON SUCH ROUTE IS NOT PERMITTED. A COPY OF SUCH AGREEMENT MUST BE SUPPLIED TO THE BOARD. 8.AT RANKS, WHETHER ON – STREET OR OFF – STREET, ONLY THE TAXIS THAT CAN BE ACCOMODATED IN THE DEMARCATED AREA MAY OCCUPY THE RANK, EXCESS VEHICLES MUST HOLD ELSEWHERE AT DESIGNATED HOLDING AREAS. 9.RANK PERMITS OR LETTERS OF AUTHORITY MUST BE PRODUCED IN RESPECT OF ALL RANKS IN MUNICIPAL AREAS, IN PARTICULAR MAJOR TOWNS AND CITIES AND IN PARTICULAR INTER-PROVINCIAL DESTINATIONS. 10.THE ALLOCATION OF ANY ROUTE OR PORTION OF A ROUTE IS SUBJECT TO THE CONDITION THAT IT HAS BEEN APPROVED AND ALLOCATED IN GOOD FAITH AND THAT SUCH ROUTE WILL BE INVALID SHOULD IT TRANSPIRE THAT THE ROUTE OR PORTION THEREOF WILL, OR HAS CAUSED CONFLICT DUE TO IT HAVING BEEN APPROVED BASED ON INCORRECT OR FALSE INFORMATION SUPPLIED TO THE BOARD OR AS A RESULT OF AN ERROR. IN SUCH INSTANCE THE OPERATING LICENCE MUST BE RETURNED TO THE BOARD FOR CORRECTION. 11.THE VEHICLE MUST BE COVERED BY MOTOR VEHICLE INSURANCE AS WELL AS PERSONAL LIABILITY INSURANCE.
12.4	2206MY220B8S00217196 - NTUZUMA A & B TO BRIDGE CITY: FORWARD ROUTE FROM NTINI STOP TO NTUZUMA BUS DEPOT AND RETURN, RIGHT TO ROAD 106487 (LOADING AND OFFLOADING OF PASSENGERS) LEFT INTO ROAD 106585 (LOADING AND OFFLOADING), LEFT INTO LNGCEBO DRIVE (LOADING AND OFFLOADING), ALONG INTO LNEBO DRIVE TURN RIGHT INTO MQHAWE ROAD (LOADING AND OFFLOADING), RIGHT TO MPUNGUSHE ROAD (LOADING AND OFFLOADING). LEFT TO LNKASA ROAD (LOADING AND OFFLOADING), TURN LEFT TO MPANGELA ROAD (LOADING AND OFFLOADING), LEFL TO MALANDELA ROAD, LEFT TO M25, LEFT INTO NTUZUMA ACCESS LEFT INTO BRIDGE CITY BOULEVARD, RIGHT TO IQOLA ROAD INTO BRIDGE CITY INTEMODAL RANK AND RETURN ALONG THE SAME ROUTE. ALTERNATE. FROM NTINI TAXI STOP (INGCEBO DRIVE) PROCEED TO BUS DEPOT AND RETURN WITH LNGCEBO DRIVE, LEFT TO LNKASA ROAD (PICK UP AND DROP OFF PASSENGERS), TURN LEFT TO LMPANGELE ROAD (PICK UP AND DROP OFF PASSENGERS), RIGHT TO MBHEJANE (PICK UP AND DROP PASSENGERS), LEFT INTO MPISI ROAD (PICK UP AND DROP OFF PASSENGERS), RIGHT TO ROAD 106341 (PICK UP AND DROP OFF PASSENGERS), RIGHT TO ROAD 10691 (PICK UP AND DROP OFF PASSENGERS), RIGHT TO ROAD TURN'106429 (PICKUP DROP OFF PASSENGERS), LEFT TO ROAD 106341(PICK UP AND DROP OFF PASSENGERS), LEFT TO MPISI ROAD (PICK UP AND DROP OFF PASSENGERS), PROCEED ALONG MPISI ROAD ,LEFT TO NTUZUMA MAIN(PICK UP AND DROP OFF PASSENGERS), LEFT TO DUMISANE MAKHAYE DRIVE, LEFT TO M25, LEFT INTO NTUZUMA MAIN ROAD, LEFT TO NTUZUMA ACCESS. LEFT TO BRIDGE CITY BOULEVARD, RIGHT TO IQOLA ROAD, INTO BRIDGE CITY INTERMODAL. AND RETURN ON THE SAME ROUTE. ALTERNATE. FROM NTINI TAXI STOP (INGCEBO DRIVE) PROCEED TO NTUZUMA BUS STOP AND RETURN WITH LNGCBO DRIVE, TUM RIGHT INTO 106487 (PICK UP AND DROP PASSENGERS), LEFT TO TURN 1065859 (PICK UP AND DROP OFF PASSENGERS), LEFT INTO LNGEBO DRIVE (PICK UP AND DROP OFF PASSENGERS), RIGHT TO UMQHAWE ROAD (PICK UP AND DROP OFF PASSENGERS). RIGHT TO MPUNGUSHE ROAD (PICK UP AND DROP OFF PASSENGERS), LEFT TO NKASA ROAD (PICK UP AND DROP OFF PASSENGERS). LEFT TO MPANGELA ROAD(LOADING AND OFFLOADING OF PASSENGERS UNTIL OBHUQWINI), LEFT TO MALANDELA RAOD (NO LOADING AND OFFLOADING, LEFT TO M25(NO LOADING OF PASSENGERS) LEFT TO M25, LEFT TO NTUZUMA MAIN (OFFLOAD PASSENGERS), LEFT TO NTUZUMA ACCESS, LEFT TO BRIDGE CITY BOULEVARD, RIGHT TO IQOLA ROAD, INTO BRIDGE CITY INTERMODAL TAXI RANK AND RETURN ON THE SAME ROUTE. ALTERNATE. FROM NTINI TAXI STOP (INGCEBO DRIVE) RIGHT TO NKASA ROAD (PICK UP AND DROP OFF PASSENGERS) RIHT TO PHINDANGENE ROAD (PICK UP AND DROP OFF PASSENGERS), RIGHT TO MPANGELE ROAD AND RETURN WITH MPANGELE ROAD WHILE REACHING ODAKENI STORE (MPANGELE ROAD) PICK AND DROP OFF PASSENGERS, RIGHT TO BHEJANE ROAD (PICK UP AND DROP OFF PASSENGERS), RIGHT TO IMPISI ROAD (PICK UP AND DROP OFF PASSENGERS), NB RIGHT TO KHANGELA ROAD (PICK UP AND DROP OFF PASSENGERS), RIGHT TO NODWENGU AND RETURN WITH NODWENGU BEFORE REACHING SCHOOL (PICK UP AND DROP OFF PASENGERS), RIGHT TO MNYAMATHE ROAD (PICK UP AND DROP OFF PASSENGERS),LEFT TO 106453 (PICK UP AND DROP OFF PASSENGERS), LEFT TO 110004 (PICK UP AND DROP OF PASSENGERS), RIGHT TO KHANGELA ROAD, RIGHT TO NTUZUMA MAIN ROAD (PICK UP AND DROP OFF PASSENGERS), RIGHT TO 108296 (PICK UP AND DROP OFF PASSENGERS), RIGHT INTO DUMISANE MAKHAYE TO M25, LEFT TO NTUZUMA ACCESS, LEFT TO BRIDGE CITY BOULEVARD, RIGHT TO IQOLA ROAD INTO BRIDGE CITY INTERMODAL RANK AND RETURN WITH THE SAME ROUTE.

transport
Department:
Transport
Province of KwaZulu-Natal

GAZETTE

LGKZNG26-2021-OCT

REGION: ALL

12.5	KZPRERC2756066 - NTUZUMA TO PINETOWN FROM NTINI TAXI STOP ALONG INGCEBO DRIVE, PICK UP PASSENGERS,UNTIL ODAKENI STORE PICK UP PASSENGERS, RIGHT TO KHANGELA STREET, PICK UP PASSENGERTS, PASS PHIKISWAYO SCHOL, PICK UP PASSENGERS, INTO MNYAMATHI DRIVE, PICK UP PASSENGERS, INTO ROAD 106453, PICKING UP PASSENGERS, LEFT TO ROAD110009, PICK UP PASSENGERS, LEFT TO ROAD 11004, PICK UP PASSENGERS, LEFT TO NODWENGU STREET, PICK UP PASSENGERS, INTO NTUZUMA MAIN ROAD, RIGHT TO BEHARIES ,PICK UP PASSENGERS INTO KHANGELA STREET AT PHOLANI STOP RETURN BACK TO NODWENGU STREET PICK UP PASSENGERS, LEFT TO KHANGELA STREET, RIGHT TO NTUZUMA MAIN ROAD, LEFT TO ROAD 108296 RETURN ALONG ROAD 108296, RIGHT TO NTUZUMA MAIN ROAD, RIGHT TO ADAUMISANE MAKHAYE DRIVE, (MR577)PROCEED DUMISANI MAKHAYE DRIVE INTODINKELMAN ROAD INTO OTTO VOLEK, RIGHT TO SHEPSTONE ROAD, RIGHT TO CROMPTON STREET, RIGHT TO OLD MAIN ROAD, LEFT TO MOODIE STREET, RIGHT TO HILL STREET TAXI RANK AND RETURN ON THE SAME ROUTE.
12.6	KZPRERC2756115 - NTUZUMA TO PHOENIX INDUSTRIAL PARK FROM NTINI TAXI STOP PROCEED TO NTUZUMA BUS DEPOT AND RETURN AT THE DEPORT TURN RIGHT TO ROAD 106487 PICK UP PASSENGERS, LEFT TO ROAD106585 PICK UP PASSENGERS LEFT TO INGCEBO DRIVE PICK UP PASSENGERS, RIGHT TO MQHAWE ROAD, PICK UP PASSENGERS, RIGHT TO IMPUNGUSHE ROAD, LEFT TO INKASA ROAD, PICK UP PASSENGERS, LEFT TO IMPANGELE ROAD, LEFT TO MALANDELA ROAD, INTO HUSLETT ROAD, RIGHT TO ABARDARE DRIVE, LEFT TO PHOENIX HIGHWAY, RIGHT TO PHATHERNON STREET, LEFT TO PANDORA STREET AND RETURN TO NTUZUMA ON THE SAME ROUTE.
12.7	KZPRERC2756164 - NTUZUMA TO UMHLANGA ROCKS FROM NTINI TAXI STOP ALONG INGCEBO DRIVE, PICK UP PASSENGERS,UNTIL ODAKENI STORE PICK UP PASSENGERS, RIGHT TO KHANGELA STREET, PICK UP PASSENGERTS, PASS PHIKISWAYO SCHOL, PICK UP PASSENGERS, INTO MNYAMATHI DRIVE, PICK UP PASSENGERS, INTO ROAD 106453, PICKING UP PASSENGERS, LEFT TO ROAD110009, PICK UP PASSENGERS, LEFT TO ROAD 11004, PICK UP PASSENGERS, LEFT TO NODWENGU STREET, PICK UP PASSENGERS, INTO NTUZUMA MAIN ROAD, RIGHT TO BEHARIES ,PICK UP PASSENGERS INTO KHANGELA STREET AT PHOLANI STOPRETURN BSCK TO NODWENGU STREET PICK UP PASSENGERS, LEFT TO KHANGELA STREET, RIGHT TO NTUZUMA MAIN ROAD, LEFT TO ROAD 108296 RETURN ALONG ROAD 108296, RIGHT TO NTUZUMA MAIN ROAD, LEFT TO DUMISANI MAKHAYE DRIVE, RIGHT TO M21, INTO NORTH COAST ROAD,RIGHT NTO RIGHT TO BLACKBURN ROAD, LEFT TO UMHLANGA ROCKS DRIVE, PROCEED ALONG UMHLANGA ROCKS DRIVE INTO LIGHTHOUSE ROAD, LEFT TO TANAGER WAY, PROCEED AND TURN LEFT TO UMHLANGA TAXI RANK. AND RETURN ON THE SAME ROUTE.
12.8	KZPRERC2756213 - NTUZUMA TO KWAMASHU FROM NTINI TAXI STOP PROCEED TO NTUZUMA BUS DEPOT AND RETURN AT THE DEPORT TURN LEFT TO INKASA ROAD, PICK UP PASSENGERS, TURN LEFT TOIMPANGELE ROAD, RIGHT TO BHEJANE ROAD, RIGHT TO MPISI ROAD, RIGHT TO ROAD 106341, RIGHT TO ROAD 106291, PICK UP PASSENGERS,RIGHT TO ROAD 1064291, PICK UP PASSENGERS, RIGHT TO ROAD106429 PICK UP PASSENGERS LEFT INTO ROAD 106341, LEFT TO MPIS ROAD, PROCEED ALONG MPISI ROAD, LEFT TO NTUZUMA MAIN, LEFT TO DUMISANI MAKHAYE DRIVE (MR577), LEFT TO INANDA ROAD, INTO MALANDELA ROAD AND PROCEED TO KWAMASHU TAXI RANK. AND RETURN ON THE SAME ROUTE.

transport
Department:
Transport
Province of KwaZulu-Natal

GAZETTE

LGKZNG26-2021-OCT

REGION: ALL

1)	**Application Number:** APP0131685	**2)**	**Gazette Number:** LGKZNG26-2021-OCT
3)	**Applicant:** MB MTHEMBU **ID NO.** 7102145481088 **Association:** NTUZUMA A&B TAXI OWNERS ASSOCIATION	**4)**	**Applicant Address:** 716 WESTRIDGE NEWLANDS WEST 4037
5)	**Existing Licence Holder:** NOT APPLICABLE **ID NO.** NOT APPLICABLE	**6)**	**Existing Licence Holder Address:** NOT APPLICABLE
7)	**Type of application:** NEW OPERATING LICENCE	**8)**	**Operating Licence Number:** NOTAVAILABLE
9)	**Vehicle Type:** MINIBUS	**10)**	1 X 15 (SEATED) + 0 (STANDING)
11)	**Region:** GREATER NORTH		

12.1 21004R2206MY00050293 - DURBAN TO NTUZUMA A & B: RETURN ROUTE:

2.1. FROM RANK 251 B INTO AND ALONG FIELD STREET, INTO ALBERT STREET INTO UMGENI ROAD (R102), INTO NORTH COAST ROAD, LEFT INTO SEACOW LAKE ROAD, INTO INANDA ROAD (M21).

2.2. INTO ALBERT STREET, INTO UMGENI ROAD, INTO NEW UMGENI ROAD (M19), TURN RIGHT INTO OFF-RAMP FROM THE N2 TO M21, LEFT INTO INANDA ROAD (M21) ALONG M21 INTO INANDA HIGHWAY, LEFT INTO NEWLANDS WEST DRIVE, RIGHT INTO CASTLEHILL DRIVE, LEFT INTO NEWLANDS EXPRESSWAY (NTUZUMA MAIN), RIGHT INTO MPISI ROAD, LEFT INTO BHEJANE ROAD, LEFT INTO MPANGELE ROAD, RIGHT INTO NKASA ROAD, LEFT INTO INGCEBO DRIVE AND PROCEED TO KWANTINI AND RETURN ALONG INGCEBO DRIVE TO THE BUS DEPOT AND RETURN ALONG INGCEBO DRIVE TO ANY OF THE ROUTES ON THE ABOVE ANNEXURE IN REVERSE.

2.3. FROM RANK 251 IN WARWICK AVENUE, RIGHT INTO ALICE STREET, LEFT INTO ALBERT STREET AND PROCEED AS PER 2.2 OR 2.1 TO NTUZUMA.
NB: ALL RESTRICTION IMPOSED DURING PROVISIONAL REGISTRATION STILL APPLY.

12.2 2206MY21004R00050292 - NTUZUMA A&B TO DURBAN

1.1. FROM NTINI TAXI STOP ON INGCEBO DRIVE, ALONG INGCEBO DRIVE TO INTUZUMA BUS DEPORT AND RETURN, TURNING LEFT INTO MQHAWE ROAD, LEFT INTO EGUGWINI STREET, RIGHT INTO MPALA ROAD, LEFT INTO MQHAWE ROAD, RIGHT INTO MNCAKA ROAD, LEFT INTO MPANGELE ROAD, RIGHT INTO MALANDELA ROAD, INTO INANDA ROAD (M21).

1.2. FROM NTINI TAXI STOP ON INGCEBO DRIVE, ALONG INGCEBO DRIVE TO NTUZUMA BUS DEPOT AND RETURN, TURNING LEFT INTO MQHAWE ROAD, LEFT INTO EGUGWINI STREET, RIGHT INTO MPALA ROAD, RIGHT INTO MQHAWE ROAD, LEFT INTO INGCEBO DRIVE LEFT INTO NKASA ROAD, LEFT INTO MPANGELE ROAD, RIGHT INTO BHEJANE ROAD, RIGHT MPISI ROAD, LEFT INTO NTUZUMA MAIN, LEFT INTO CASTLEHILL DRIVE, LEFT INTO HILLDALE DRIVE, RIGHT INTO BRIARDALE DRIVE, RIGHT INTO INANDA ROAD (M21).

1.3. FROM NTINI TAXI STOP ON INGCEBO DRIVE TO NTUZUMA BUS DEPOT AND RETURN, TURNING LEFT INTO MQHAWE ROAD, LEFT INTO EGUGWINI STREET, RIGHT INTO MPALA ROAD, RIGHT INTO MQHAWE ROAD, LEFT INTO INGCEBO DRIVE, LEFT INTO NKASA ROAD, RIGHT INTO KHWEZI ROAD, RIGHT INTO ZAZI ROAD, INTO PHEPHENS ROAD, LEFT INTO SIGODI ROAD, LEFT INTO ZAZI ROAD, LEFT INTO KHWEZI ROAD, RIGHT INTO NKASA ROAD, RIGHT INTO PHINDAGEWE ROAD, LEFT INTO MPANGELE ROAD, RIGHT INTO MALANDELA ROAD, INTO INANDA ROAD (M21).

ALTERNATIVE ROUTE.

1.4. FROM ANY OF THE ABOVE ROUTES WITHIN NTUZUMA A & B, INTO INANDA ROAD (M21) ALONG M21 INTO INANDA HIGHWAY, INTO INANDA ROAD (M21), INTO UMGENI ROAD (R102), INTO SOLDIERS WAY, RIGHT INTO QUEEN STREET, RIGHT INTO FIELD STREET AND PROCEED TO RANK 251 ON FIELD STREET.
OR
1.5. RIGHT INTO LEOPOLD STREET, RIGHT INTO WARWICK AVENUE AND PROCEED TO RANK 251 IN WARWICK AVENUE {WARWICK AVENUE/OLD DUTCH ROAD TAXI RANK.

transport
Department:
Transport
Province of KwaZulu-Natal

GAZETTE

LGKZNG26-2021-OCT

REGION: ALL

12.3	2206MY2206MY00050294 - CONDITIONS / RESTRICTIONS: 1.PASSENGERS MAY BE PICKED UP AND/OR SET DOWN ONLY AT DESIGNATED TAXI RANK OR TAXI STOP, WHICH SHALL EXCLUDE BUS STOPS. 2.RESTRICTION AND CONDITIONS IMPOSED BY THE TAXI APPEAL TRADITIONAL ON 04/02/2000 TO REMAIN IN FORCE. 3.THE HOLDER IS RESTRICTED FROM PICKING UP OR SETTING DOWN SHELENE AND THE SCHOOL, EITHER WAY. 4.ON THE FORWARD LEG TO DURBAN THE HOLDER IS RESTRICTED FROM PICKING UP PASSENGERS FROM LEAVING MALANDELA ROAD - OR NTUZUMA MAIN ROAD UNTIL REACHING THE DURBAN TAXI RANK. 5.ON THE RETURN JOURNEY TO NTUZUMA THE HOLDER IS RESTRICTED FROM SETTING DOWN PASSENGERS UNTIL REACHING MALANDELA ROAD OR NTUZUMA MAIN ROAD, REPECTIVELY. 6.ENTRY OR RANKING ON PRIVATE PROPERTY IS NOT PERMITTED WITHOUT WRITTEN PERMISSION OF THE LANDLORD, A COPY OF WHICH MUST BE SUPPLIED TO THE BOARD. 7.WITHOUT HAVING ENTERED INTO AN AGREEMENT WITH OTHER OPERATORS ON A COMMON ROUTE, AS CONTEMPLATED BY SECTION 88(2)(B) OF ACT 22 OF 2000, THE PICKING UP OR SETTING DOWN OF PASSENGERS ON SUCH ROUTE IS NOT PERMITTED. A COPY OF SUCH AGREEMENT MUST BE SUPPLIED TO THE BOARD. 8.AT RANKS, WHETHER ON – STREET OR OFF – STREET, ONLY THE TAXIS THAT CAN BE ACCOMODATED IN THE DEMARCATED AREA MAY OCCUPY THE RANK, EXCESS VEHICLES MUST HOLD ELSEWHERE AT DESIGNATED HOLDING AREAS. 9.RANK PERMITS OR LETTERS OF AUTHORITY MUST BE PRODUCED IN RESPECT OF ALL RANKS IN MUNICIPAL AREAS, IN PARTICULAR MAJOR TOWNS AND CITIES AND IN PARTICULAR INTER-PROVINCIAL DESTINATIONS. 10.THE ALLOCATION OF ANY ROUTE OR PORTION OF A ROUTE IS SUBJECT TO THE CONDITION THAT IT HAS BEEN APPROVED AND ALLOCATED IN GOOD FAITH AND THAT SUCH ROUTE WILL BE INVALID SHOULD IT TRANSPIRE THAT THE ROUTE OR PORTION THEREOF WILL, OR HAS CAUSED CONFLICT DUE TO IT HAVING BEEN APPROVED BASED ON INCORRECT OR FALSE INFORMATION SUPPLIED TO THE BOARD OR AS A RESULT OF AN ERROR. IN SUCH INSTANCE THE OPERATING LICENCE MUST BE RETURNED TO THE BOARD FOR CORRECTION. 11.THE VEHICLE MUST BE COVERED BY MOTOR VEHICLE INSURANCE AS WELL AS PERSONAL LIABILITY INSURANCE.
12.4	2206MY220B8S00217196 - NTUZUMA A & B TO BRIDGE CITY: FORWARD ROUTE FROM NTINI STOP TO NTUZUMA BUS DEPOT AND RETURN, RIGHT TO ROAD 106487 (LOADING AND OFFLOADING OF PASSENGERS) LEFT INTO ROAD 106585 (LOADING AND OFFLOADING), LEFT INTO LNGCEBO DRIVE (LOADING AND OFFLOADING), ALONG INTO LNEBO DRIVE TURN RIGHT INTO MQHAWE ROAD (LOADING AND OFFLOADING), RIGHT TO MPUNGUSHE ROAD (LOADING AND OFFLOADING). LEFT TO LNKASA ROAD (LOADING AND OFFLOADING), TURN LEFT TO MPANGELA ROAD (LOADING AND OFFLOADING), LEFL TO MALANDELA ROAD, LEFT TO M25, LEFT INTO NTUZUMA ACCESS LEFT INTO BRIDGE CITY BOULEVARD, RIGHT TO IQOLA ROAD INTO BRIDGE CITY INTEMODAL RANK AND RETURN ALONG THE SAME ROUTE. ALTERNATE. FROM NTINI TAXI STOP (INGCEBO DRIVE) PROCEED TO BUS DEPOT AND RETURN WITH LNGCEBO DRIVE, LEFT TO LNKASA ROAD (PICK UP AND DROP OFF PASSENGERS), TURN LEFT TO LMPANGELE ROAD (PICK UP AND DROP OFF PASSENGERS), RIGHT TO MBHEJANE (PICK UP AND DROP PASSENGERS), LEFT INTO MPISI ROAD (PICK UP AND DROP OFF PASSENGERS), RIGHT TO ROAD 106341 (PICK UP AND DROP OFF PASSENGERS), RIGHT TO ROAD 10691 (PICK UP AND DROP OFF PASSENGERS), RIGHT TO ROAD TURN'106429 (PICKUP DROP OFF PASSENGERS), LEFT TO ROAD 106341(PICK UP AND DROP OFF PASSENGERS), LEFT TO MPISI ROAD (PICK UP AND DROP OFF PASSENGERS), PROCEED ALONG MPISI ROAD ,LEFT TO NTUZUMA MAIN(PICK UP AND DROP OFF PASSENGERS), LEFT TO DUMISANE MAKHAYE DRIVE, LEFT TO M25, LEFT INTO NTUZUMA MAIN ROAD, LEFT TO NTUZUMA ACCESS. LEFT TO BRIDGE CITY BOULEVARD, RIGHT TO IQOLA ROAD, INTO BRIDGE CITY INTERMODAL. AND RETURN ON THE SAME ROUTE. ALTERNATE. FROM NTINI TAXI STOP (INGCEBO DRIVE) PROCEED TO NTUZUMA BUS STOP AND RETURN WITH LNGCBO DRIVE, TUM RIGHT INTO 106487 (PICK UP AND DROP PASSENGERS), LEFT TO TURN 1065859 (PICK UP AND DROP OFF PASSENGERS), LEFT INTO LNGEBO DRIVE (PICK UP AND DROP OFF PASSENGERS), RIGHT TO UMQHAWE ROAD (PICK UP AND DROP OFF PASSENGERS). RIGHT TO MPUNGUSHE ROAD (PICK UP AND DROP OFF PASSENGERS), LEFT TO NKASA ROAD (PICK UP AND DROP OFF PASSENGERS). LEFT TO MPANGELA ROAD(LOADING AND OFFLOADING OF PASSENGERS UNTIL OBHUQWINI), LEFT TO MALANDELA RAOD (NO LOADING AND OFFLOADING, LEFT TO M25(NO LOADING OF PASSENGERS) LEFT TO M25, LEFT TO NTUZUMA MAIN (OFFLOAD PASSENGERS), LEFT TO NTUZUMA ACCESS, LEFT TO BRIDGE CITY BOULEVARD, RIGHT TO IQOLA ROAD, INTO BRIDGE CITY INTERMODAL TAXI RANK AND RETURN ON THE SAME ROUTE. ALTERNATE. FROM NTINI TAXI STOP (INGCEBO DRIVE) RIGHT TO NKASA ROAD (PICK UP AND DROP OFF PASSENGERS) RIHT TO PHINDANGENE ROAD (PICK UP AND DROP OFF PASSENGERS), RIGHT TO MPANGELE ROAD AND RETURN WITH MPANGELE ROAD WHILE REACHING ODAKENI STORE (MPANGELE ROAD) PICK AND DROP OFF PASSENGERS, RIGHT TO BHEJANE ROAD (PICK UP AND DROP OFF PASSENGERS), RIGHT TO IMPISI ROAD (PICK UP AND DROP OFF PASSENGERS), NB RIGHT TO KHANGELA ROAD (PICK UP AND DROP OFF PASSENGERS), RIGHT TO NODWENGU AND RETURN WITH NODWENGU BEFORE REACHING SCHOOL (PICK UP AND DROP OFF PASENGERS), RIGHT TO MNYAMATHE ROAD (PICK UP AND DROP OFF PASSENGERS),LEFT TO 106453 (PICK UP AND DROP OFF PASSENGERS), LEFT TO 110004 (PICK UP AND DROP OF PASSENGERS), RIGHT TO KHANGELA ROAD, RIGHT TO NTUZUMA MAIN ROAD (PICK UP AND DROP OFF PASSENGERS), RIGHT TO 108296 (PICK UP AND DROP OFF PASSENGERS), RIGHT INTO DUMISANE MAKHAYE TO M25, LEFT TO NTUZUMA ACCESS, LEFT TO BRIDGE CITY BOULEVARD, RIGHT TO IQOLA ROAD INTO BRIDGE CITY INTERMODAL RANK AND RETURN WITH THE SAME ROUTE.

transport
Department:
Transport
Province of KwaZulu-Natal

GAZETTE

LGKZNG26-2021-OCT

REGION: ALL

12.5	KZPRERC2756066 - NTUZUMA TO PINETOWN FROM NTINI TAXI STOP ALONG INGCEBO DRIVE, PICK UP PASSENGERS,UNTIL ODAKENI STORE PICK UP PASSENGERS, RIGHT TO KHANGELA STREET, PICK UP PASSENGERTS, PASS PHIKISWAYO SCHOL, PICK UP PASSENGERS, INTO MNYAMATHI DRIVE, PICK UP PASSENGERS, INTO ROAD 106453, PICKING UP PASSENGERS, LEFT TO ROAD110009, PICK UP PASSENGERS, LEFT TO ROAD 11004, PICK UP PASSENGERS, LEFT TO NODWENGU STREET, PICK UP PASSENGERS, INTO NTUZUMA MAIN ROAD, RIGHT TO BEHARIES ,PICK UP PASSENGERS INTO KHANGELA STREET AT PHOLANI STOP RETURN BACK TO NODWENGU STREET PICK UP PASSENGERS, LEFT TO KHANGELA STREET, RIGHT TO NTUZUMA MAIN ROAD, LEFT TO ROAD 108296 RETURN ALONG ROAD 108296, RIGHT TO NTUZUMA MAIN ROAD, RIGHT TO ADAUMISANE MAKHAYE DRIVE, (MR577)PROCEED DUMISANI MAKHAYE DRIVE INTODINKELMAN ROAD INTO OTTO VOLEK, RIGHT TO SHEPSTONE ROAD, RIGHT TO CROMPTON STREET, RIGHT TO OLD MAIN ROAD, LEFT TO MOODIE STREET, RIGHT TO HILL STREET TAXI RANK AND RETURN ON THE SAME ROUTE.
12.6	KZPRERC2756115 - NTUZUMA TO PHOENIX INDUSTRIAL PARK FROM NTINI TAXI STOP PROCEED TO NTUZUMA BUS DEPOT AND RETURN AT THE DEPORT TURN RIGHT TO ROAD 106487 PICK UP PASSENGERS, LEFT TO ROAD106585 PICK UP PASSENGERS LEFT TO INGCEBO DRIVE PICK UP PASSENGERS, RIGHT TO MQHAWE ROAD, PICK UP PASSENGERS, RIGHT TO IMPUNGUSHE ROAD, LEFT TO INKASA ROAD, PICK UP PASSENGERS, LEFT TO IMPANGELE ROAD, LEFT TO MALANDELA ROAD, INTO HUSLETT ROAD, RIGHT TO ABARDARE DRIVE, LEFT TO PHOENIX HIGHWAY, RIGHT TO PHATHERNON STREET, LEFT TO PANDORA STREET AND RETURN TO NTUZUMA ON THE SAME ROUTE.
12.7	KZPRERC2756164 - NTUZUMA TO UMHLANGA ROCKS FROM NTINI TAXI STOP ALONG INGCEBO DRIVE, PICK UP PASSENGERS,UNTIL ODAKENI STORE PICK UP PASSENGERS, RIGHT TO KHANGELA STREET, PICK UP PASSENGERTS, PASS PHIKISWAYO SCHOL, PICK UP PASSENGERS, INTO MNYAMATHI DRIVE, PICK UP PASSENGERS, INTO ROAD 106453, PICKING UP PASSENGERS, LEFT TO ROAD110009, PICK UP PASSENGERS, LEFT TO ROAD 11004, PICK UP PASSENGERS, LEFT TO NODWENGU STREET, PICK UP PASSENGERS, INTO NTUZUMA MAIN ROAD, RIGHT TO BEHARIES ,PICK UP PASSENGERS INTO KHANGELA STREET AT PHOLANI STOPRETURN BSCK TO NODWENGU STREET PICK UP PASSENGERS, LEFT TO KHANGELA STREET, RIGHT TO NTUZUMA MAIN ROAD, LEFT TO ROAD 108296 RETURN ALONG ROAD 108296, RIGHT TO NTUZUMA MAIN ROAD, LEFT TO DUMISANI MAKHAYE DRIVE, RIGHT TO M21, INTO NORTH COAST ROAD,RIGHT NTO RIGHT TO BLACKBURN ROAD, LEFT TO UMHLANGA ROCKS DRIVE, PROCEED ALONG UMHLANGA ROCKS DRIVE INTO LIGHTHOUSE ROAD, LEFT TO TANAGER WAY, PROCEED AND TURN LEFT TO UMHLANGA TAXI RANK. AND RETURN ON THE SAME ROUTE.
12.8	KZPRERC2756213 - NTUZUMA TO KWAMASHU FROM NTINI TAXI STOP PROCEED TO NTUZUMA BUS DEPOT AND RETURN AT THE DEPORT TURN LEFT TO INKASA ROAD, PICK UP PASSENGERS, TURN LEFT TOIMPANGELE ROAD, RIGHT TO BHEJANE ROAD, RIGHT TO MPISI ROAD, RIGHT TO ROAD 106341, RIGHT TO ROAD 106291, PICK UP PASSENGERS,RIGHT TO ROAD 1064291, PICK UP PASSENGERS, RIGHT TO ROAD106429 PICK UP PASSENGERS LEFT INTO ROAD 106341, LEFT TO MPIS ROAD, PROCEED ALONG MPISI ROAD, LEFT TO NTUZUMA MAIN, LEFT TO DUMISANI MAKHAYE DRIVE (MR577), LEFT TO INANDA ROAD, INTO MALANDELA ROAD AND PROCEED TO KWAMASHU TAXI RANK. AND RETURN ON THE SAME ROUTE.

transport
Department:
Transport
Province of KwaZulu-Natal

GAZETTE

LGKZNG26-2021-OCT

REGION: ALL

1)	**Application Number:** APP0132246	2)	**Gazette Number:** LGKZNG26-2021-OCT
3)	**Applicant:** GT MALISHE **ID NO.** 5804265782086 **Association:** NOT AVAILABLE	4)	**Applicant Address:** P.O BOX 1664 PORTSHEPSTONE KWAZULU-NATAL 4240
5)	**Existing Licence Holder:** NOT APPLICABLE **ID NO.** NOT APPLICABLE	6)	**Existing Licence Holder Address:** NOT APPLICABLE
7)	**Type of application:** NEW OPERATING LICENCE	8)	**Operating Licence Number:** NOTAVAILABLE
9)	**Vehicle Type:** MOTORCAR	10)	1 X 4 (SEATED) + 0 (STANDING)
11)	**Region:** UGU-OGWINI		
12.1	KZPRERC2841473 - FROM PORT SHEPSTONE CBD TO POINTS WITHIN THE RADIUS OF 50KM AND RETURN.		

transport
Department:
Transport
Province of KwaZulu-Natal

GAZETTE

LGKZNG26-2021-OCT

REGION: ALL

1)	**Application Number:** APP0132254	2)	**Gazette Number:** LGKZNG26-2021-OCT
3)	**Applicant:** ML GCABA **ID NO.** 7512255583087 **Association:** NOT AVAILABLE	4)	**Applicant Address:** P.O BOX 12926 MURCHISON 4250
5)	**Existing Licence Holder:** NOT APPLICABLE **ID NO.** NOT APPLICABLE	6)	**Existing Licence Holder Address:** NOT APPLICABLE
7)	**Type of application:** NEW OPERATING LICENCE	8)	**Operating Licence Number:** NOTAVAILABLE
9)	**Vehicle Type:** MOTORCAR	10)	1 X 4 (SEATED) + 0 (STANDING)
11)	**Region:** UGU-OGWINI		
12.1	KZPRERC2841473 - FROM PORT SHEPSTONE CBD TO POINTS WITHIN THE RADIUS OF 50KM AND RETURN.		

transport
Department:
Transport
Province of KwaZulu-Natal

GAZETTE

LGKZNG26-2021-OCT

REGION: ALL

1)	**Application Number:** APP0132257	**2)**	**Gazette Number:** LGKZNG26-2021-OCT
3)	**Applicant:** LG CHILIZA **ID NO.** 6102195694086 **Association:** NOT AVAILABLE	**4)**	**Applicant Address:** P.O BOX 18257 GAMALAKHE 4249
5)	**Existing Licence Holder:** NOT APPLICABLE **ID NO.** NOT APPLICABLE	**6)**	**Existing Licence Holder Address:** NOT APPLICABLE
7)	**Type of application:** NEW OPERATING LICENCE	**8)**	**Operating Licence Number:** NOTAVAILABLE
9)	**Vehicle Type:** MOTORCAR	**10)**	1 X 4 (SEATED) + 0 (STANDING)
11)	**Region:** UGU-OGWINI		

12.1	KZPRERC2841473 - FROM PORT SHEPSTONE CBD TO POINTS WITHIN THE RADIUS OF 50KM AND RETURN.

transport
Department:
Transport
Province of KwaZulu-Natal

GAZETTE

LGKZNG26-2021-OCT

REGION: ALL

1)	**Application Number:** APP0132298	**2)**	**Gazette Number:** LGKZNG26-2021-OCT
3)	**Applicant:** WS JWARA **ID NO.** 5309235638087 **Association:** IZINGOLWENI TAXI OWNERS ASSOCIATION	**4)**	**Applicant Address:** P O BOX 901 EZINGOLWENI 4260
5)	**Existing Licence Holder:** NOT APPLICABLE **ID NO.** NOT APPLICABLE	**6)**	**Existing Licence Holder Address:** NOT APPLICABLE
7)	**Type of application:** NEW OPERATING LICENCE	**8)**	**Operating Licence Number:** LKNKZN0124112
9)	**Vehicle Type:** MINIBUS TAXI	**10)**	1 X 9-16 (SEATED) + 0 (STANDING)
11)	**Region:** UGU-OGWINI		

12.1	2209WC2209WC00050609 - IZINGOLWENI TO GCILIMA BAMBULA FROM APPROVED TAXI RANK IN IZINGOLWENI, INTO P284. PROCEED ALONG P284 INTO APPROVED TAXI RANK BAMBULA TAXI RANK, TURN LEFT TO P732 ROAD TO GCILIMA TAXI RANK, OFFLOAD, LOAD AND RETURN ALONG THE FORWARD ROUTE IN REVERSE.
12.2	22064C2206LS10050681 - IZINGOLWENI TO CHIBINI FROM APPROVED TAXI RANK IN IZINGOLWENI TURN RIGHT INTO P284,INTO N2,TURN LEFT INTO P58, TO CHIBINI TAXI RANK. OFF LOAD, LOAD AND RETURN ALONG THE FORWARD ROUTE IN REVERSE.
12.3	21008S21004R10050684 - IZINGOLWENI TO DURBAN FROM APPROVED TAXI RANK IN IZINGOLWENI, TURN LEFT INTO N2-22, AND TURN LEFT INTO M4. PROCEED ALONG M4 TO DURBAN APPROVED TAXI RANK. OFFLOAD, LOAD AND RETURN ALONG THE FORWARD ROUTE IN REVERSE.
12.4	21008S21008S00050687 - IZINGOLWENI TO EDEN STORE FROM IZINGOLWENI TAXI RANK TAKE P284 TO EDEN STORE APPROVED TAXI RANK. OFFLOAD, LOAD AND RETURN ALONG THE FORWARD ROUTE IN REVERSE.
12.5	21008S21008S00050709 - IZINGOLWENI RURAL TO HARDING FROM IZINGOLWENI TAXI RANK TURN LEFT TO N2-22.PROCEED ALONG N2-22 INTO HARDING TAXI RANK.OFFLOAD, LOAD AND RETURN ALONG THE FORWARD ROUTE IN REVERSE.
12.6	21008S21008S00050719 - IZINGOLWENI TO MARGATE FROM IZINGOLWENI TAXI RANK TAKE P284 AND TURN LEFT TO P732 AND STRAIGHT TO MARGATE TAXI RANK AND RETURN ALONG THE SAME ROUTE.
12.7	21008S21008S00050732 - FROM IZINGOLWENI TAXI RANK TAKE P284, TURN LEFT TO P57 ROAD AND INTO BIZANA TAXI RANK. OFFLOAD, LOAD AND RETURN ALONG THE FORWARD ROUTE IN REVERSE.
12.8	21008S21008S00050736 - IZINGOLWENI TO ORIBI FLATS FROM IZINGOLWENI TAXI RANK TURN TO N2-22 ORIBI FLATS AND RETURN ALONG THE SAME ROUTE.
12.9	21008S2100HE10050765 - IZINGOLWENI TO PORT SHEPSTONE TAXI RANK. FROM IZINGOLWENI TAXI RANK TAKE P284, THEN TURN LEFT TO N2-22 STRAIGHT THROUGH TO PORT SHEPSTONE TAXI RANK AND RETURN ALONG THE SAME ROUTE.
12.10	21008S21008S00050769 - IZINGOLWENI TO THONJENI / MAHLABATHINI. FROM IZINGOLWENI TAXI RANK, TURN LEFT TO N2-22, TURN RIGHT TO D860 TO THONJENI / MAHLABATHINI AND RETURN ALONG THE SAME ROUTE.
12.11	21008S21008S00050773 - IZINGOLWENI TO THUNGWA TAXI RANK. FROM IZINGOLWENI TAXI RANK TURN LEFT TO N2-22, TURN RIGHT TO D1084 TO THUNGWA TAXI RANK. OFFLOAD, LOAD AND RETURN ALONG THE FORWARD ROUTE IN REVERSE.

transport
Department:
Transport
Province of KwaZulu-Natal

GAZETTE

LGKZNG26-2021-OCT

REGION: ALL

1)	**Application Number:** APP0132520	**2)**	**Gazette Number:** LGKZNG26-2021-OCT
3)	**Applicant:** DS CELE **ID NO.** 6703125472087 **Association:** MTWALUME TAXI ASSOCIATION	**4)**	**Applicant Address:** PO BOX 10744 ISIPINGO KWA ZULU NATAL KWA-ZULU NATAL 4110
5)	**Existing Licence Holder:** NOT APPLICABLE **ID NO.** NOT APPLICABLE	**6)**	**Existing Licence Holder Address:** NOT APPLICABLE
7)	**Type of application:** NEW OPERATING LICENCE	**8)**	**Operating Licence Number:** LKNKZN0131687
9)	**Vehicle Type:** MINIBUS	**10)**	1 X 15 (SEATED) + 0 (STANDING)
11)	**Region:** UGU-OGWINI		

12.1	2206LS22067A10047684 - MTWALUME TO PORT SHEPSTONE 1.2 FROM MTWALUME TAXI RANK, ALONG OLD MAIN ROAD PORT SHEPSTONE AND HIBBERDENE TURN LEFT INTO HIBBERDENE SPAR TAXI RANK DROP AND PICK UP THEN TURN LEFT INTO PORT SHEPSTONE OLD MAIN ROAD ALONG RIGHT TURN INTO BAISLY STREET RIGHT TURN INTO CONNOR STREET ALONG LEFT TURN INTO REYNOLD STREET ALONG LEFT TURN INTO NELSON MANDELA AVENUE ALONG RIGHT TURN INTO PORT SHEPSTONE TAXI RANK. -OR- ALONG OLD MAIN ROAD, RIGHT TURN INTO ANGLICAN CHURCH ROAD ALONG LEFT TURN INTO NELSON MANDELA AVENUE ALONG RIGHT TURN INTO PORT SHEPSTONE TAXI RANK OR ALONG MARBURGH ROAD INTO FACTORIES DROP AND PICK BACK INTO PORT SHEPSTONETAXI RANK.
12.2	2206LS22066V10047685 - MTWALUME TO UMZINTO FROM MTWALUME ALONG OLD MAIN ROAD UMZINTO RIGHT TURN INTO MTWALUME STATION NO.79,LEFT TURN INTO N2 FREEWAY LEFT TURN INTO IFAFA BEACH NO.84 DROP AND PICK UP BACK TO N2 FREEWAY ALONG LEFT TURN INTO PARK RYNIE UMZINTO 104 ALONG WEST OF PARK RYNIE TO UMZINTO, RIGHT TURN INTO UMZINTO ALONG LEFT TURN INTO UMZINTO TAXI RANK. -OR- FROM MTWALUME TAXI RANK LEFT TURN INTO UMZINTO OLD MAIN ROAD ALONG LEFT TURN INTO ESPERANZA MAIN ROAD TO UMZINTO ALONG RIGHT INTO UMZINTO MAIN ROAD ALONG RIGHT TURN INTO UMZINTO TAXI RANK OR RIGHT TURN INTO PARK RYNIE OLD MAIN ROAD ALONG SCOTTBURGH HOSPITAL RIGHT TURN INTO SCOTTBURGH HOSPITAL RIGHT TURN INTO SCOTTBURGH TAXI RANK DROP OFF OR ALONG PENNINGTON DROP OFF RENISHAW STATION BACK TO UMZINTO TAXI RANK. RETURN JOURNEY ALONG MAIN ROAD UMZINTO LEFT TURN INTO PARK RYNIE ROAD RIGHT TURN INTO N2 FREEWAY ALONG LEFT TURN INTO IFAFA BEACH 84 DROP BACK INTO N2 FREEWAY LEFT TURN INTO UMZUMBE RIGHT TURN ALONG MTWALUME 79 LEFT TURN INTO PORT SHEPSTONE OLD MAIN ROAD ALONG RIGHT TURN INTO MTWALUME TAXI RANK. -OR- RETURN FROM UMZINTO TAXI RANK ALONG MAIN ROAD RIGHT TURN INTO HIBBERDENE OLD MAIN ROAD ALONG RIGHT TURNS MTWALUME TAXI RANK.
12.3	22064C22063V00047687 - MTWALUME TO HIBBERDENE ALONG MTWALUME TAXI RANK TO HIBBERDENE LEFT TURN INTO UMZINTO OLD MAIN ROAD, RIGHT TURN INTO MTWALUME STATION 79 RIGHT TURN INTO N2 FREEWAY ALONG LEFT TURN INTO HIBBERDENE SPAR TAXI RANK.
12.4	22064C22063U00047688 - 1.7 FROM MTWALUME TAXI RANK TO UMZUMBE ALONG ISIPOFU ROAD P73 ALONG LEFT TURN INTO PEAKSTONE D895, ALONG LEFT TURN MSWILILI D946, ALONG RETURN FROM KWAHLONGWA STORE PICK AND DROP BACK TO MORRISONS CLINIC TAXI RANK D949 LEFT TURN INTO ETSHENI D950 PICK AND DROP ALONG KWAHLONGWA TRIBAL AUTHORITY TO HIBBERDENE. -OR- ALONG KWAHLONGWA TRIBAL AUTHORITY ROAD RIGHT TURN INTO PORT SHEPSTONE OLD MAIN ROAD RIGHT TURN INTO BAISLY STREET ALONG LEFT TURN INTO CONNOR STREET ALONG RIGHT TURN TO REYNOLD STREET ALONG LEFT TURN TO PORT SHEPSTONE TAXI RANK. RETURN JOURNEY USE THE SAME ROUTES AS ABOVE. ALL LOCAL ROUTES DROP AND PICK UPS.
12.5	22064C21004R10049099 - MTWALUME TO DURBAN METRO FROM MTWALUME TAXI RANK, TURTON, ALONG ISIPOFU ROAD UP TO THE N2 ALONG THE N2, INTO M4 (ALBERT LUTHULI FREEWAY), LEFT INTO MOORE ROAD OFF-RAMP, RIGHT INTO WARWICK AVENUE, LEFT INTO ETNA LANE AND PROCEED TO AN APPROVED TAXI RANK AT THE CORNER OF CANONGATE ROAD AND WARWICK AVENUE AND RETURN AS PER 1.1. FROM AN APPROVED TAXI RANK AT THE CORNER OF WARWICK AVENUE AND CAONGATE ROAD, LEFT INTO WARWICK AVENUE, RIGHT INTO ALICE STREET, RIGHT INTO MARKET ROAD, LEFT INTO MOORE ROAD, INTO M4 (ALBERT LUTHULI FREEWAY) ALONG THE M4, INTO THE M2 AND PROCEED AS DESCRIBED IN 1, TO THE MTWALUME TAXI RANK.

transport
Department:
Transport
Province of KwaZulu-Natal

GAZETTE
LGKZNG26-2021-OCT
REGION: ALL

12.6	22064C2100HE00049100 - MTWALUME TO PORT SHEPSTONE FROM MTWALUME TAXI RANK, ALONG ISIPOFU ROAD TO OLD MAIN ROAD (PORT SHEPSTONE AND HIBBERDENE) LEFT INTO HIBBERDENE SPAR TAXI RANK (DROP AND PICK UP) LEFT INTO PORT SHEPSTONE OLD MAIN ROAD, TURN RIGHT INTO BAISLY STREET, RIGHT INTO CONNOR STREET, LEFT INTO REYNOLD STREET, LEFT INTO NELSON MANDELA AVENUE, RIGHT INTO PORT SHEPSTONE TAXI RANK. OR ALONG MAIN ROAD, RIGHT INTO ANGLICAN CHURCH ROAD, LEFT INTO NELSON MANDELA AVENUE, RIGHT INTO PORT SHEPSTONE TAXI RANK. OR ALONG MARBURGH ROAD INTO INDUSTRIAL AREA, DROP AND PICK AND RETURN INTO PORT SHEPSTONE TAXI RANK ALONG THE SAME ROUTE. RETURN JOURNEY ALONG NELSON MANDELA AVENUE RIGHT INTO REYNOLD STREET, LEFT INTO ACKEN STREET LEFT INTO DURBAN OLD MAIN ROAD TO HIBBERDENE AND INTO ISIPOFU OLD MAIN ROAD TO UMZUMBE MAGESTERIAL DISTRICT COURT AT TURTON INTO MTWALUME TAXI RANK. OR LEFT INTO ISIPOFU ROAD TO MABHELENI SHAYA MOYA TAXI RANK, DROP AND PICK UP, AND RETURN TO MTWALUME TAXI RANK. OR FROM MTWALUME TAXI RANK ALONG KWAHLONGWA TRIBAL AUTHORITY ROAD, RIGHT INTO PORT SHEPSTONE OLD MAIN ROAD, RIGHT INTO BAISLY STREET, LEFT INTO CONNOR STREET ALONG RIGHT INTO REYNOLD STREET INTO PORT SHEPSTONE TAXI RANK AND RETURN ALONG SAME ROUTE INTO REVERSE.
12.7	22064C22066V10049101 - MTWALUME TO UMZINTO FROM MTWALUME TAXI RANK ALONG ISIPOFU OLD MAIN ROAD TO UMZINTO, RIGHT INTO MTWALUME STATION, NO 79, LEFT INTO N2 FREEWAY, LEFT INTO IFAFA BEACH, NO R84 (DROP AND PICK UP) AND RETURN TO N2 FREEWAY, ALONG N2, LEFT INTO PARK RYNIE AND PROCEED TO UMZINTO ALONG R104 WEST, RIGHT INTO UMZINTO AND PROCEED TO UMZINTO TAXI RANK. OR FROM MTWALUME TAXI RANK LEFT INTO AND ALONG UMZINTO OLD MAIN ROAD, LEFT INTO ESPERANZA MAIN ROAD TO UMZINTO, RIGHT INTO UMZINTO MAIN ROAD AND PROCEED RIGHT INTO UMZINTO TAXI RANK. OR RIGHT INTO PARK RYNIE OLD MAIN ROAD AND PROCEED TO SCOTTBURGH HOSPITAL, RIGHT TURN INTO SCOTTBURGH TAXI RANK, DROP OFF, AND PROCEED ALONG THE SAME ROUTE TO UMZINTO. RETURN JOURNEY: ALONG MAIN ROAD, R104 FROM UMZINTO, LEFT INTO PARK RYNIE ROAD RIGHT INTO N2 FREEWAY, LEFT INTO IFAFA BEACH, R84 DROP AND RETURN INTO N2 FREEWAY, LEFT INTO UMZUMBE RIGHT TURN ALONG MTWALUME WEST SIDE OF MTWALUME R79 LEFT INTO PORT SHESPTONE OLD MAIN ROAD ALONG ISIPOFU ROAD, RIGHT INTO MTWALUME TAXI RANK. OR FROM UMZINTO TAXI RANK ALONG MAIN ROAD RIGHT TURN INTO HIBBERDENE OLD MAIN RIGHT INTO MTWALUME TAXI RANK.

transport
Department:
Transport
Province of KwaZulu-Natal

GAZETTE

LGKZNG26-2021-OCT

REGION: ALL

1)	**Application Number:** APP0132742	2)	**Gazette Number:** LGKZNG26-2021-OCT
3)	**Applicant:** N PAKO **ID NO.** 7107290712088 **Association:** NOT AVAILABLE	4)	**Applicant Address:** 66 ST GOERGES STREET 31 ARUNDER COURT DURBAN 4001
5)	**Existing Licence Holder:** NOT APPLICABLE **ID NO.** NOT APPLICABLE	6)	**Existing Licence Holder Address:** NOT APPLICABLE
7)	**Type of application:** NEW OPERATING LICENCE	8)	**Operating Licence Number:** NOTAVAILABLE
9)	**Vehicle Type:** OTHER	10)	1 X 0 (SEATED)
11)	**Region:** DURBAN CENTRAL		

12.1	KZPRERC2845246 - SCHOLARS AND THEIR PERSONAL EFFECTS: NO: 66 ST GOERGES STREET TO SPEARMAN PRIMARY SCHOOL THE VEHICLE STARTS FROM HOME HOUSE NO: 66 ST GOERGES STREET, 31 ARUNDER COURT TURN LEFT WITH RUSSEL STREET PROCEED STRAIGHT TO JOIN SYDNEY ROAD PICK UP 4 LEARNER AT FLAT NO: 99, THEN PROCEED STRAIGHT AND TURN LEFT TO PICK UP 3 LEARNERS AT FLAT NO:152, THEN PROCEED STRAIGHT AND JOIN GREY STREET PROCEED STRAIGHT AND PICK UP 4 LEARNERS AT RENICENE FLAT NO: 6, PROCEED STRAIGHT WITH VICTORIA EMBARKMENT PROCEED STRAIGHT THEN JOIN SMITH STREET PROCEED STRAIGHT AND JOIN BROAD STREET AND PICK UP 3 LEARNERS AT FLAT NO:813, THEN PROCEED STRAIGHT TO CORNER OF VICTCORIA EMBARKMENT THEN PROCEED STRAIGHT TO RUSSEL STREET TO PICK UP 2 LEARNERS AT H10 PORTVIEW FLAT, THEN PROCCED STRAIGHT TO PICK UP 1 LEARNER AT 17 MERICM COURT THEN PROCEED STRAIGHTTO DROP OFF 6 LEARNERS AT CHARLES HUGO PRIMARY SCHOOL. THEN PROCEED STRAIGHT TO SPEARMAN ROAD THEN DROP OFF ALL LEARNERS AT SPEARMAN PRIMARY SCHOOL. THEN GO BACK HOME TO PARK THE VEHICLE WAITING FOR SCHOOL TO DEPART. USING THE SAME ROUTE GOING BACK TO DROP THEM AT THEIR HOMES.

transport
Department:
Transport
Province of KwaZulu-Natal

GAZETTE

LGKZNG26-2021-OCT

REGION: ALL

1)	**Application Number:** APP0132808	2)	**Gazette Number:** LGKZNG26-2021-OCT
3)	**Applicant:** WI KHOZA **ID NO.** 8105015702086 **Association:** PINETOWN TAXI OWNERS ASSOC.(HILL STREET)	4)	**Applicant Address:** 6 MANNING PLACE COWIES HILL 3610
5)	**Existing Licence Holder:** NOT APPLICABLE **ID NO.** NOT APPLICABLE	6)	**Existing Licence Holder Address:** NOT APPLICABLE
7)	**Type of application:** NEW OPERATING LICENCE	8)	**Operating Licence Number:** NOTAVAILABLE
9)	**Vehicle Type:** MINIBUS	10)	1 X 13 (SEATED) + 0 (STANDING)
11)	**Region:** DURBAN WEST		

12.1	2206RK21004R00049691 - PINETOWN TO DURBAN. 5.1. FROM HILL STREET TAXI RANK, INTO HILL STREET, INTO ANDERSON ROAD, LEFT INTO OLD MAIN ROAD (M31) AN PROCEED TO JOIN INTO M13 AND PROCEED TO JOIN N3 TO DURBAN. UPON ENTERING DURBAN PROCEED LEFT TO BRICK FIELD ROAD TO DROP OFF ONLY AND RETURN INTO N3 AND TURN LEFT OFF THE N3 AT TOLLGATE TO DROP OFF ONLY. RETURN ONTO N3 AND PROCEED TO OLD DUTCH ROAD, TURN RIGHT INTO MARKET ROAD AND PROCEED TO RANK 122 TO DROP OFF AND PICK UP PASSENGERS. RETURN TO N3 AND PROCEED ALONG BEREA ROAD SOUTH TO JAN SMUTS HIGHWAY AND PROCEED ALONG M13 INTO OLD MAIN ROAD (M31)AND TURN LEFT INTO ANDERSON STREET OR MOODIE STREET TO THE RANK IN HILL STREET. ALTERNATIVE 1. 5.2. FROM PINETOWN TAXI RANK, INTO HILL STREET, INTO ANDERSON ROAD, RIGHT INTO OLD MAIN ROAD (M31) AND PROCEED ALONG (M31 TO M13 BECOMING JAN SMUTS HIGHWAY, LEFT INTO BEREA ROAD NORTH AND PROCEED TO OLD DUTCH ROAD, RIGHT INTO MARKET ROAD TO RANK 122 AND RETURN ALONG THE SAME ROUTE IN REVERSE.
12.2	2206RK22065P00049688 - PINETOWN TO HAMMERSDALE 1.1. FROM PINETOWN HILL STREET TAXI RANK TURN RIGHT HILL STREET THEN JOINING ANDERSON ROAD - TURN LEFT AT THE ROBOT INTO OLD MAIN RD, RIGHT INTO M13 PROCEED TO KLOOF TAXI STOP-DROPPING –TO GILLITS TAXI STOP DROPPING AND PICKING UP PASSENGERS- TO EMBERTON TAXI STOP DROPPING AND PICKING UP PASSENGERS –TO POLO PONY TAXI STOP DROPPING AND PICKING UP PASSENGERS JOIN N3- TO CLIFFDALE TAXI STOP DROPPING AND PICKING UP PASSENGERS –ON THE N3 AT THE HAMMARSDALE INTERCHANGE TURN LEFT INTO P385 PASS WALLERS GARAGE TAXI STOP DROPPING AND PICKING UP PASSENGERS-HAMMARSDALE (WEBBER) TAXI STOP DROPPING AND PICKING UP PASSENGERS-CROSS THE BRIDGE TOWARDS MPUMALANGA T/SHIP TURN LEFT TO UNIT 6(H) TAXI STOP DROPPING AND PICKING UP PASSENGERS- TO UNIT 3 (C) TAXI STOP DROPPING AND PICKING UP PASSENGERS UNIT 4(D) TAXI STOP DROPPING AND PICKING UP PASSENGERS-UNIT 1 (A), BACK TO MPUMALANGA TAXI RANK DROPPING AND PICKING UP PASSENGERS AND RETURN TO PINETOWN TAXI RANK ALONG THE SAME ROUTE. NB : ROUTE TO BE OPERATED STRICTLY IN ACCORDANCE WITH AGREEMENT WITH MPUMALANGA TAXI ASSOCIATION – LIMITED TO 37 VEHICLES PER DAY. 1.2 PINETOWN TAXI RANK TO HAMMARSDALE INDUSTRIAL AREA. FROM PINETOWN HILL STREET TAXI RANK, RIGHT HILL STREET THEN JOINING ANDERSON ROAD TURN LEFT INTO OLD MAIN RD PROCEED AND TURN RIGHT INTO M13 PASS KLOOF, DROOPING AND PICKING UP PASSENGERS, TO MAYTIME, DROPPING AND PICKING UP PASSENGERS, TO GILLITS DROPPING AND PICKING UP PASSENGERS, TO EMBERTON DROPPING AND PICKING UP PASSENGERS, TO POLO PONY DROPPING AND PICKING UP PASSENGERS- JOINING N3 CLIFFDALE TAXI STOP DROPPING AND PICKING UP PASSENGERS, AND RETURN TO N3 AND PROCEED TO HAMMARSDALE INTERCHANGE, LEFT INTO P385 DROPPING AND PICKING UP PASSENGERS, TO WALLERS GARAGE, DROPPING AND PICKING UP PASSENGERS, TURN LEFT TOWARDS HAMMARSDALE INDUSTRIAL AREA, DROPPING AND PICKING UP PASSENGERS, TURN RIGHT TO HAMMARSDALE SHOPPING CENTRE DROPPING AND PICKING UP PASSENGERS, TURN RIGHT TO UMLABA VILLAGE, DROPPING AND PICKING UP PASSENGERS, RETURN BACK TO PINETOWN ALONG THE SAME ROUTE DROPPING AND PICKING UP PASSENGERS AND RETURN ALONG THE SAME ROUTE IN REVERSE. NB : ROUTE TO BE OPERATED STRICTLY IN ACCORDANCE WITH AGREEMENT WITH MPUMALANGA TAXI ASSOCIATION – LIMITED TO 37 VEHICLES PER DAY.
12.3	2206RK2206L700049690 - 4. PINETOWN TO SPRINGFIELD PARK. FROM HILL STREET TAXI RANK INTO HILL STREET, INTO ANDERSON ROAD, RIGHT INTO OLD MAIN ROAD (M31) LEFT INTO ST. JOHNS AVENUE (M19), PROCEED ALONG M19 TO THE INTERSECTION WITH N2. TURNS LEFT SERVICE ROAD, RIGHT INANDA ROAD (M21) AND PROCEED TO SPRINGFIELD INDUSTRIAL PARK ALONG PALMFIELD ROAD (PICK UP AND DROP OFF) AND RETURN ALONG THE SAME ROUTE TO PINETOWN IN REVERSE. NB: NO RANKING IS PERMITTED IN SPRINGFIELD AND PASSENGERS MAY ONLY BE PICKED UP AND OR SET AT DESIGNATED TAXI STOPS.
12.4	2206RK2206RK00144121 - PINETOWN TO WESTWOOD MALL VIA WESTVILLE NORTH. FROM PINETOWN HILL STREET NO 580 RIGHT INTO ANDERSON ROAD RIGHT INTO OLD MAIN ROAD, PROCEED TO COWIES HILL JOIN M13, PICK UP AND DROP OFF ALONG THE ROUTE E.G. WESTVILLE CENTRE AND RETURN LEFT INTO UNIVERSITY ROAD / ESSEX TERRANCE INTO WESTWOOD MALL RANK AND RETURN.
12.5	2206RK2206RK00144122 - PINETOWN TO UNIVERSITY OF KWAZULU NATAL VIA WESTVILLE. FROM HILL STREET TAXI RANK, RIGHT INTO ANDERSON, RIGHT INTO OLD MAIN ROAD, PROCEED TO COWIES HILL AND JOIN M13, DROP AND PICK UP PASSENGERS AT WESTVILLE CENTRE AND PROCEED STRAIGHT TO UNIVERSITY WESTVILLE CAMPUS AND RETURN USING THE SAME ROUTE. CONDITIONS NO DROPPING OR PICKING UP OF PASSENGERS OUTSIDE WESTWOOD MALL (UNIVERSITY ROAD/ESSEX TERRACE) ON RETURN TRIP.
12.6	2206RK2206SA00049693 - PINETOWN TO PHOENIX FROM PINETOWN HILL STREET TAXI RANK TURN RIGHT INTO HILL STREET, JOINING ANDERSON ROAD, RIGHT INTO OLD MAIN ROAD PICKING UP PASSENGERS, TURN LEFT AT ST. JOHNS AVENUE (M19), TURN LEFT INTO N2, INTO THE M41 OFF-RAMP INTO PHOENIX HIGHWAY AND PROCEED TO HILL STREET TAXI RANK IN REVERSE.

transport
Department:
Transport
Province of KwaZulu-Natal

GAZETTE

LGKZNG26-2021-OCT

REGION: ALL

12.7	2206RK2209WC00049689 - PINETOWN TO ISIPINGO FROM PINETOWN HILL STREET TAXI RANK SAME AS UMLAZI NMR UP TO N2, LEFT EXIT 154 LEFT INTO GRIMSBY ROAD, PASS CLAIRWOOD HOSPITAL TAXI STOP, DROPPING PASSENGERS-TAKE RIGHT INTO M30/SOUTH COAST ROAD, LEFT INTO PRINCE MCWAYIZENI DRIVE, LEFT INTO OLD SOUTH COAST ROAD, LEFT INTO R102 DROPPING PASSENGERS, BECOMING JEFFELS ROAD, LEFT ALONG JEFFELS ROAD, RIGHT INTO OLD MAIN ROAD AND RANK AT THE INTERSECTION OF OLD MAIN ROAD AND PARDY ROAD. RETURN TRIP: RETURN TO M35/OLD MAIN ROAD, TURN RIGHT INTO R102 AND LEFT INTO N2 AND TAKE LEFT TO N3 TAKE LEFT INTO M13, TAKE LEFT EDEN ROAD, RIGHT M5/ STAPLETON ROAD, LEFT M31/OLD MAIN ROAD, TURN RIGHT INTO ESCOMBE ROAD, DROPPING PASSENGERS AT FRAME TAXI STOP, TURN LEFT TAKE SHEPSTONE ROAD, TURN RIGHT INTO CROMPTON STREET DROPPING PASSENGERS –TURN RIGHT INTO OLD MAIN ROAD, LEFT ANDERSON ROAD, LEFT STANFIELD LANE, RIGHT HILL STREET TAXI RANK.

transport
Department:
Transport
Province of KwaZulu-Natal

GAZETTE

LGKZNG26-2021-OCT

REGION: ALL

1)	**Application Number:** APP0132810	2)	**Gazette Number:** LGKZNG26-2021-OCT
3)	**Applicant:** WI KHOZA **ID NO.** 8105015702086 **Association:** PINETOWN TAXI OWNERS ASSOC.(HILL STREET)	4)	**Applicant Address:** 6 MANNING PLACE COWIES HILL 3610
5)	**Existing Licence Holder:** NOT APPLICABLE **ID NO.** NOT APPLICABLE	6)	**Existing Licence Holder Address:** NOT APPLICABLE
7)	**Type of application:** NEW OPERATING LICENCE	8)	**Operating Licence Number:** NOTAVAILABLE
9)	**Vehicle Type:** MINIBUS	10)	1 X 15 (SEATED) + 0 (STANDING)
11)	**Region:** DURBAN WEST		

12.1	2206RK21004R00049630 - PINETOWN TO DURBAN FROM LINK ROAD TAXI RANK IN PINETOWN, LEFT INTO FORD ROAD, INTO CHAPEL STREET, RIGHT INTO CROMPTON STREET, LEFT INTO UNDERWOOD ROAD ALONG BARTLETT ROAD, STAPPLETON ROAD, ENTABENI ROAD AND CARVELL ROAD TO MAIN ROAD (M5) AND PROCEED ALONG M5 WHICH BECOMES SARNIA ROAD INTO UMBILO (R102), RIGHT INTO BEREA ROAD, INTO LANCERS ROAD, LEFT INTO WARWICK AVENUE, RIGHT INTO ALICE STREET, RIGHT INTO SOLDIERS WAY, LEFT INTO COMMERCIAL ROAD. LEFT INTO ALIWAL STREET, LEFT INTO ORDNANCE ROAD, INTO LEOPOLD STREET, LEFT INTO MARKET ROAD AND PROCEED TO RANK 95 ON MARKET ROAD. RETURN. 1.1. FROM RANK 95 IN MARKET ROAD, LEFT INTO MOORE ROAD, RIGHT INTO (M4) SOUTHERN FREEWAY, TAKE OFF RAMP RIGHT INTO M7 (EDWIN SWALES DRIVE), RIGHT INTO SARNIA ROAD (M5) TO ROSSBURGH TAXI RANK 95 AND RETURN ALONG SARNIA ROAD (M5) WHICH BECOMES MAIN ROAD, UNDERWOOD ROAD, LEFT INTO OLD MAIN ROAD, LEFT INTO MOODIE STREET, RIGHT INTO HILL STREET, LEFT INTO LINK ROAD AND PROCEED TO THE LINK ROAD TAXI RANK IN PINETOWN. ALTERNATIVE. 1.2. FROM RANK 95 IN MARKET ROAD FOLLOW THE SAME ROUTE AS IN 1.1 UP TO THE INTERSECTION BETWEEN SARNIA AND STELLA ROAD THEN PROCEED LEFT INTO AND ALONG STELLA ROAD UNTIL ITS JUNCTION WITH SARNIA ROAD AND PROCEED TO LINK ROAD TAXI RANK AS IN 1.1.
12.2	2206RK21004R00049691 - PINETOWN TO DURBAN. 5.1. FROM HILL STREET TAXI RANK, INTO HILL STREET, INTO ANDERSON ROAD, LEFT INTO OLD MAIN ROAD (M31) AN PROCEED TO JOIN INTO M13 AND PROCEED TO JOIN N3 TO DURBAN. UPON ENTERING DURBAN PROCEED LEFT TO BRICK FIELD ROAD TO DROP OFF ONLY AND RETURN INTO N3 AND TURN LEFT OFF THE N3 AT TOLLGATE TO DROP OFF ONLY. RETURN ONTO N3 AND PROCEED TO OLD DUTCH ROAD, TURN RIGHT INTO MARKET ROAD AND PROCEED TO RANK 122 TO DROP OFF AND PICK UP PASSENGERS. RETURN TO N3 AND PROCEED ALONG BEREA ROAD SOUTH TO JAN SMUTS HIGHWAY AND PROCEED ALONG M13 INTO OLD MAIN ROAD (M31)AND TURN LEFT INTO ANDERSON STREET OR MOODIE STREET TO THE RANK IN HILL STREET. ALTERNATIVE 1. 5.2. FROM PINETOWN TAXI RANK, INTO HILL STREET, INTO ANDERSON ROAD, RIGHT INTO OLD MAIN ROAD (M31) AND PROCEED ALONG (M31 TO M13 BECOMING JAN SMUTS HIGHWAY, LEFT INTO BEREA ROAD NORTH AND PROCEED TO OLD DUTCH ROAD, RIGHT INTO MARKET ROAD TO RANK 122 AND RETURN ALONG THE SAME ROUTE IN REVERSE.
12.3	2206RK22065P00049688 - PINETOWN TO HAMMERSDALE 1.1. FROM PINETOWN HILL STREET TAXI RANK TURN RIGHT HILL STREET THEN JOINING ANDERSON ROAD - TURN LEFT AT THE ROBOT INTO OLD MAIN RD, RIGHT INTO M13 PROCEED TO KLOOF TAXI STOP-DROPPING –TO GILLITS TAXI STOP DROPPING AND PICKING UP PASSENGERS- TO EMBERTON TAXI STOP DROPPING AND PICKING UP PASSENGERS –TO POLO PONY TAXI STOP DROPPING AND PICKING UP PASSENGERS JOIN N3- TO CLIFFDALE TAXI STOP DROPPING AND PICKING UP PASSENGERS –ON THE N3 AT THE HAMMARSDALE INTERCHANGE TURN LEFT INTO P385 PASS WALLERS GARAGE TAXI STOP DROPPING AND PICKING UP PASSENGERS-HAMMARSDALE (WEBBER) TAXI STOP DROPPING AND PICKING UP PASSENGERS-CROSS THE BRIDGE TOWARDS MPUMALANGA T/SHIP TURN LEFT TO UNIT 6(H) TAXI STOP DROPPING AND PICKING UP PASSENGERS- TO UNIT 3 (C) TAXI STOP DROPPING AND PICKING UP PASSENGERS UNIT 4(D) TAXI STOP DROPPING AND PICKING UP PASSENGERS-UNIT 1 (A), BACK TO MPUMALANGA TAXI RANK DROPPING AND PICKING UP PASSENGERS AND RETURN TO PINETOWN TAXI RANK ALONG THE SAME ROUTE. NB : ROUTE TO BE OPERATED STRICTLY IN ACCORDANCE WITH AGREEMENT WITH MPUMALANGA TAXI ASSOCIATION – LIMITED TO 37 VEHICLES PER DAY. 1.2 PINETOWN TAXI RANK TO HAMMARSDALE INDUSTRIAL AREA. FROM PINETOWN HILL STREET TAXI RANK, RIGHT HILL STREET THEN JOINING ANDERSON ROAD TURN LEFT INTO OLD MAIN RD PROCEED AND TURN RIGHT INTO M13 PASS KLOOF, DROOPING AND PICKING UP PASSENGERS, TO MAYTIME, DROPPING AND PICKING UP PASSENGERS, TO GILLITS DROPPING AND PICKING UP PASSENGERS, TO EMBERTON DROPPING AND PICKING UP PASSENGERS, TO POLO PONY DROPPING AND PICKING UP PASSENGERS- JOINING N3 CLIFFDALE TAXI STOP DROPPING AND PICKING UP PASSENGERS, AND RETURN TO N3 AND PROCEED TO HAMMARSDALE INTERCHANGE, LEFT INTO P385 DROPPING AND PICKING UP PASSENGERS, TO WALLERS GARAGE, DROPPING AND PICKING UP PASSENGERS, TURN LEFT TOWARDS HAMMARSDALE INDUSTRIAL AREA, DROPPING AND PICKING UP PASSENGERS, TURN RIGHT TO HAMMARSDALE SHOPPING CENTRE DROPPING AND PICKING UP PASSENGERS, TURN RIGHT TO UMLABA VILLAGE, DROPPING AND PICKING UP PASSENGERS, RETURN BACK TO PINETOWN ALONG THE SAME ROUTE DROPPING AND PICKING UP PASSENGERS AND RETURN ALONG THE SAME ROUTE IN REVERSE. NB : ROUTE TO BE OPERATED STRICTLY IN ACCORDANCE WITH AGREEMENT WITH MPUMALANGA TAXI ASSOCIATION – LIMITED TO 37 VEHICLES PER DAY.
12.4	2206RK2206L700049690 - 4. PINETOWN TO SPRINGFIELD PARK. FROM HILL STREET TAXI RANK INTO HILL STREET, INTO ANDERSON ROAD, RIGHT INTO OLD MAIN ROAD (M31) LEFT INTO ST. JOHNS AVENUE (M19), PROCEED ALONG M19 TO THE INTERSECTION WITH N2. TURNS LEFT SERVICE ROAD, RIGHT INANDA ROAD (M21) AND PROCEED TO SPRINGFIELD INDUSTRIAL PARK ALONG PALMFIELD ROAD (PICK UP AND DROP OFF) AND RETURN ALONG THE SAME ROUTE TO PINETOWN IN REVERSE. NB: NO RANKING IS PERMITTED IN SPRINGFIELD AND PASSENGERS MAY ONLY BE PICKED UP AND OR SET AT DESIGNATED TAXI STOPS.
12.5	2206RK2206RK00144121 - PINETOWN TO WESTWOOD MALL VIA WESTVILLE NORTH. FROM PINETOWN HILL STREET NO 580 RIGHT INTO ANDERSON ROAD RIGHT INTO OLD MAIN ROAD, PROCEED TO COWIES HILL JOIN M13, PICK UP AND DROP OFF ALONG THE ROUTE E.G. WESTVILLE CENTRE AND RETURN LEFT INTO UNIVERSITY ROAD / ESSEX TERRANCE INTO WESTWOOD MALL RANK AND RETURN.

transport
Department:
Transport
Province of KwaZulu-Natal

GAZETTE

LGKZNG26-2021-OCT

REGION: ALL

12.6	2206RK2206RK00144122 - PINETOWN TO UNIVERSITY OF KWAZULU NATAL VIA WESTVILLE. FROM HILL STREET TAXI RANK, RIGHT INTO ANDERSON, RIGHT INTO OLD MAIN ROAD, PROCEED TO COWIES HILL AND JOIN M13, DROP AND PICK UP PASSENGERS AT WESTVILLE CENTRE AND PROCEED STRAIGHT TO UNIVERSITY WESTVILLE CAMPUS AND RETURN USING THE SAME ROUTE. CONDITIONS NO DROPPING OR PICKING UP OF PASSENGERS OUTSIDE WESTWOOD MALL (UNIVERSITY ROAD/ESSEX TERRACE) ON RETURN TRIP.
12.7	2206RK2206SA00049693 - PINETOWN TO PHOENIX FROM PINETOWN HILL STREET TAXI RANK TURN RIGHT INTO HILL STREET, JOINING ANDERSON ROAD, RIGHT INTO OLD MAIN ROAD PICKING UP PASSENGERS, TURN LEFT AT ST. JOHNS AVENUE (M19), TURN LEFT INTO N2, INTO THE M41 OFF-RAMP INTO PHOENIX HIGHWAY AND PROCEED TO HILL STREET TAXI RANK IN REVERSE.
12.8	2206RK2209WC00049689 - PINETOWN TO ISIPINGO FROM PINETOWN HILL STREET TAXI RANK SAME AS UMLAZI NMR UP TO N2, LEFT EXIT 154 LEFT INTO GRIMSBY ROAD, PASS CLAIRWOOD HOSPITAL TAXI STOP, DROPPING PASSENGERS-TAKE RIGHT INTO M30/SOUTH COAST ROAD, LEFT INTO PRINCE MCWAYIZENI DRIVE, LEFT INTO OLD SOUTH COAST ROAD, LEFT INTO R102 DROPPING PASSENGERS, BECOMING JEFFELS ROAD, LEFT ALONG JEFFELS ROAD, RIGHT INTO OLD MAIN ROAD AND RANK AT THE INTERSECTION OF OLD MAIN ROAD AND PARDY ROAD. RETURN TRIP: RETURN TO M35/OLD MAIN ROAD, TURN RIGHT INTO R102 AND LEFT INTO N2 AND TAKE LEFT TO N3 TAKE LEFT INTO M13, TAKE LEFT EDEN ROAD, RIGHT M5/ STAPLETON ROAD, LEFT M31/OLD MAIN ROAD, TURN RIGHT INTO ESCOMBE ROAD, DROPPING PASSENGERS AT FRAME TAXI STOP, TURN LEFT TAKE SHEPSTONE ROAD, TURN RIGHT INTO CROMPTON STREET DROPPING PASSENGERS –TURN RIGHT INTO OLD MAIN ROAD, LEFT ANDERSON ROAD, LEFT STANFIELD LANE, RIGHT HILL STREET TAXI RANK.
12.9	KZN601NS116732 - PINETOWN TO WESTMEAD INDUSTRIAL AREA. ROUTE 4: FROM PINETOWN HILL STREET TAXI RANK RIGHT TO ANDERSON ROAD LEFT TO OLD MAIN ROAD RIGHT TO GILLITS ROAD PROCEEDING AND SETTING DOWN PASSENGERS ON THE INDUSTRIES PROCEED TO MOTALA FARM WHICH IS SITUATED ALONG FACTORIES PICK UP AND SET DOWN PASSENGERS DOWN TO ALEXANDER ROAD TO EDGEWOOD COLLEGE RETURN TO OLD MAIN ROAD RIGHT TO ANDERSON ROAD LEFT TO STANFIELD LANE TO PINETOWN HILL STREET TAXI RANK.

transport
Department:
Transport
Province of KwaZulu-Natal

GAZETTE

LGKZNG26-2021-OCT

REGION: ALL

1)	**Application Number:** APP0132893	**2)**	**Gazette Number:** LGKZNG26-2021-OCT
3)	**Applicant:** S NAICKER **ID NO.** 9310015187085 **Association:** SYDENHAM TAXI OWNERS ASSOCIATION	**4)**	**Applicant Address:** 98 CLAYTON ROAD ASHERVILLE DURBAN 4091
5)	**Existing Licence Holder:** NOT APPLICABLE **ID NO.** NOT APPLICABLE	**6)**	**Existing Licence Holder Address:** NOT APPLICABLE
7)	**Type of application:** NEW OPERATING LICENCE	**8)**	**Operating Licence Number:** LGKZN1303000631
9)	**Vehicle Type:** MINIBUS	**10)**	1 X 15 (SEATED) + 0 (STANDING)
11)	**Region:** DURBAN CENTRAL		

12.1	21004R21004R00047765 - SYDENHAM TO DURBAN DURBAN TO SYDENHAM AND RETURN. FROM APPROVED TAXI RANK 53A ON SOLDIERS WAY, ALONG SOLDIERS WAY, RIGHT INTO PINE STREET, RIGHT INTO RUSSEL STREET, LEFT INTO LEOPOLD STREET, INTO MARKET ROAD, RIGHT INTO SMITH STREET, RIGHT INTO WARWICK AVENUE, LEFT INTO CONNONGATE ROAD, INTO WESTERN FREEWAY (N3), WESTBOUND, ALONG N3, LEFT INTO BRICKFIELD ROAD OFF-RAMP, INTO GARTH ROAD, ALONG GARTH ROAD PASSING JESUS DOME CHRISTIAN CENTRE, TURNING RIGHT INTO WATERFALL ROAD, PROCEED STRAIGHT INTO RANDLES ROAD, TURNING RIGHT INTO STANLEY COPLEY DRIVE, TURNING LEFT INTO ALPINE ROAD, PROCEED ALONG ALPINE INTO INTERSITE AVENUE,THEN LEFT INTO ILALA ROAD, INTO SUPPLY ROAD LEFT INTO ELECTRON ROAD, INTO ROYAL PALM, RIGHT INTO INTERSITE AVENUE, INTO ALPINE ROAD PROCEED ALONG ALPINE TURNING RIGHT INTO STANLEY COPLEY DRIVE, TO THE END POINT ON STANLEY COPLEY DRIVE, NEAR KING GEORGE HOSPITAL'S MAIN GATE, FROM THE STARTING POINT ON STANLEY COPLEY DRIVE, OUTSIDE KING GEORGE HOSPITAL, PROCEED STRAIGHT INTO RIPPON ROAD, TURN LEFT INTO ABREY ROAD, INTO SPARKS ROAD, TURNING RIGHT INTO RANDLES ROAD, LEFT ALONG RANDLES ROAD INTO WESTERN FREEWAY (N3), EASTBOUND, ALONG THE N3, INTO OLD DUTCH ROAD INTO ALICE STREET, RIGHT INTO GREY STREET, TURNING LEFT INTO COMMERCIAL ROAD, LEFT INTO FIELD STREET, RIGHT INTO PRINCE EDWARD STREET, RIGHT INTO SOLDIERS WAY AND PROCEED TO THE END POINT ON SOLDIERS WAY, RANK 53A. NB: PASSENGERS TO BE PICKED UP AND DROPPED OFF AT THE TAXI STOPS PROVIDED AND AUTHORISED BY THE MUNICIPALITY. RESTRICTED FROM PICKING UP PASSENGERS ALONG THE INNER CIRCLE ROUTE.

transport
Department:
Transport
Province of KwaZulu-Natal

GAZETTE

LGKZNG26-2021-OCT

REGION: ALL

1)	**Application Number:** APP0132949	2)	**Gazette Number:** LGKZNG26-2021-OCT
3)	**Applicant:** DOORY NAIDOO **ID NO.** 4701015116089 **Association:** NOT AVAILABLE	4)	**Applicant Address:** 13 WESTHAM DRIVE WESTHAM PHOENIX DURBAN 4068
5)	**Existing Licence Holder:** NOT APPLICABLE **ID NO.** NOT APPLICABLE	6)	**Existing Licence Holder Address:** NOT APPLICABLE
7)	**Type of application:** NEW OPERATING LICENCE	8)	**Operating Licence Number:** 1258534
9)	**Vehicle Type:** METERED TAXI	10)	1 X 0-8 (SEATED) + 0 (STANDING)
11)	**Region:** DURBAN CENTRAL		

12.1	KZPRERC2846128 - FROM NEW DURBAN RAILWAY STATION SITUATED WITHIN THE MAGISTERIAL DISTRICT OF DURBAN TO POINTS WITHIN A RADIUS OF 50 FIFTY KILOMETRES THEREFROM AND RETURN TO NEW DURBAN RAILWAY STATION.

transport
Department:
Transport
Province of KwaZulu-Natal

GAZETTE

LGKZNG26-2021-OCT

REGION: ALL

1)	**Application Number:** APP0133022	**2)**	**Gazette Number:** LGKZNG26-2021-OCT
3)	**Applicant:** A HYDE **ID NO.** 4606105165088 **Association:** WOODLANDS TAXI ASSOCIATION	**4)**	**Applicant Address:** 14 MAHOGANY ROAD WOODLANDS PIETERMARITZBURG 3201
5)	**Existing Licence Holder:** NOT APPLICABLE **ID NO.** NOT APPLICABLE	**6)**	**Existing Licence Holder Address:** NOT APPLICABLE
7)	**Type of application:** NEW OPERATING LICENCE	**8)**	**Operating Licence Number:** LGKZN0403001349
9)	**Vehicle Type:** MINIBUS TAXI	**10)**	1 X 9-16 (SEATED) + 0 (STANDING)
11)	**Region:** UMGUNGUNDLOVU		

12.1 20018322068U00053123 - WOODLANDS TO FREEDOM SQUARE

INBOUND
FROM : WOODLANDS TERMINUS - COMMUNITY HALL ROAD (KPR0122) TO FREEDOM SQUARE TERMINAL NO.2 OFF CHURCH STREET (KPC0001) OLD MARKET STREET -ADJACENT LIBRARY(KPC0009).

COMMUNITY HALL, CEDAR, OTTOS BLUFF, CHOTA MOTALA (OLD GREYTOWN ROAD) TO NORTHDALE HOSPITAL, BHAMBHATHA (GREYTOWN),CHURCH.

OUTBOUND
FROM: FREEDOM SQUARE TERMINAL NO.2 OFF CHURCH (KPC0001) OLD MARKET STREET ADJACENT LIBRARY (KPC0009) TO OLD MARKET, LANGALIBALELE (LONGMARKET)MURPHY, CHURCH ,BHAMBATHA (GREYTOWN),OTTOS BLUFF, CEDAR, MELSETTER, COMMUNITY HALL.

ALTERNATE ROUTINGS:
INBOUND:
A. COMMUNITY HALL,CAMPHOR OTTOS BLUFF,SITE 11,RETURN TO OTTOSBLUFF,CHOTA MOTALA(OLD GREYTOWN) TO NORTHDALE HOSPITALBHAMBATHA(GREYTOWN),CHURCH.
B. COMMUNITY HALL CEDAR,OTTOS BLUFF,ROYSTON,MAANING,MASUKLWANA(EAST)CHURCH
C. COMMUNITY HALL, CEDAR, OTTOSBLUFF, ROYSTON ,MANNING JABU NDLOVU (LOOP) RETIEF, CHURCH
D. COMMUNITY HALL, CEDAR OTTOS BLUFF ROYSTON MANNING JABU NDLOVU(LOOP) BOSHOFF, CHURCH.

OUTBOUND:
A. OLD MARKET, LANGALIBALELE (LONGMARKET) MASUKWANA STREET (EAST)MANNING ROYSTON OTTOS BLUFF,CEDAR, MELSETTER, COMMUNITY HALL
B. OLD MARKET, LANGALIBALELE(LONGMARKET),MASUKWANA STREET (EAST, MANNING ROYSTON OTTOS BLUFF SITE 11,RETURN TO OTTOS BLUFF CAMPHOR, COMMUNITY HALL.
RESTRICTION:
BETWEEN OTTOS BLUFF ROAD AND NORTHDALE HOSPITAL,ONLY OFF - LOADING OF PASSENGERS IS PERMITTED.

12.2 22068U22068U00053124 - CHARTER SERVICE

FROM WOODLANDS TAXI RANK TO POINT WITHIN THE PROVINCE OF KZN ONLY. NO PICKING UP OR SETTING DOWN OF PASSENGERS EN ROUTE.

transport
Department:
Transport
Province of KwaZulu-Natal

GAZETTE

LGKZNG26-2021-OCT

REGION: ALL

1)	**Application Number:** APP0133099	**2)**	**Gazette Number:** LGKZNG26-2021-OCT
3)	**Applicant:** L NTOBELA **ID NO.** 8910165911084 **Association:** NOT AVAILABLE	**4)**	**Applicant Address:** NO 9 BOUNDARY ROAD OSLO BEACH PORT SHEPSTONE 4295
5)	**Existing Licence Holder:** NOT APPLICABLE **ID NO.** NOT APPLICABLE	**6)**	**Existing Licence Holder Address:** NOT APPLICABLE
7)	**Type of application:** NEW OPERATING LICENCE	**8)**	**Operating Licence Number:** NOTAVAILABLE
9)	**Vehicle Type:** MOTORCAR	**10)**	1 X 3 (SEATED) + 0 (STANDING)
11)	**Region:** UGU-OGWINI		
12.1	KZPRERC2841473 - FROM PORT SHEPSTONE CBD TO POINTS WITHIN THE RADIUS OF 50KM AND RETURN.		

transport
Department:
Transport
Province of KwaZulu-Natal

GAZETTE

LGKZNG26-2021-OCT

REGION: ALL

1)	**Application Number:** APP0133101	**2)**	**Gazette Number:** LGKZNG26-2021-OCT
3)	**Applicant:** L NTOBELA **ID NO.** 8910165911084 **Association:** NOT AVAILABLE	**4)**	**Applicant Address:** NO 9 BOUNDARY ROAD OSLO BEACH PORT SHEPSTONE 4295
5)	**Existing Licence Holder:** NOT APPLICABLE **ID NO.** NOT APPLICABLE	**6)**	**Existing Licence Holder Address:** NOT APPLICABLE
7)	**Type of application:** NEW OPERATING LICENCE	**8)**	**Operating Licence Number:** NOTAVAILABLE
9)	**Vehicle Type:** MOTORCAR	**10)**	1 X 4 (SEATED) + 0 (STANDING)
11)	**Region:** UGU-OGWINI		

12.1	KZPRERC2841473 - FROM PORT SHEPSTONE CBD TO POINTS WITHIN THE RADIUS OF 50KM AND RETURN.

transport
Department:
Transport
Province of KwaZulu-Natal

GAZETTE

LGKZNG26-2021-OCT

REGION: ALL

1)	**Application Number:** APP0133248	**2)**	**Gazette Number:** LGKZNG26-2021-OCT
3)	**Applicant:** TC NDLOVU **ID NO.** 6203300295080 **Association:** MOLWENI WYEBANK TAXI ASSOCIATION	**4)**	**Applicant Address:** 140166 MKHIZE ROAD EMBO RESERVE HILLCREST 3650
5)	**Existing Licence Holder:** BA NDLOVU **ID NO.** 5905155809085	**6)**	**Existing Licence Holder Address:** P O BOX 646 DALTON PIETERMARITZBURG 3233
7)	**Type of application:** DECEASED TRANSFER AND NEW OPERATING LICENCE	**8)**	**Operating Licence Number:** LGKZN1503000609
9)	**Vehicle Type:** MINIBUS	**10)**	1 X 15 (SEATED) + 0 (STANDING)
11)	**Region:** DURBAN WEST		

12.1	2206O52206OY00047572 - MOLWENI TO HILLCREST. FROM MOLWENI TAXI RANK TURN RIGHT TO INANDA ROAD AND TURN LEFT OLD MAIN ROAD (R103) PROCEED TO A TAXI STOP NEAR BUS TOYOTA AND THEN TURN BACK AT ASHLEY DRIVE TO HILLCREST TAXI RANK AND RETURN TO MOLWENI BY THE SAME ROUTE.
12.2	2206O52206PE00047575 - MOLWENI TO WATERFALL. FROM MOLWENI TAXI RANK, TURN RIGHT TO INANDA ROAD AND TURN LEFT TO LINK RD AND THEN TURN RIGHT TO ROCK ROAD AND THEN TURN RIGHT INTO INANDA ROAD AND DRIVE INTO WATERFALL TAXI RANK AND THEN BACK TO MOLWENI TAXI RANK ALONG THE SAME ROUTE.
12.3	2206O52206OY00047578 - MOLWENI TO KLOOF. FROM MOLWENI TAXI RANK TURN RIGHT TO INANDA ROAD AND TURN LEFT TO LINK ROAD AND TURN RIGHT INTO BRIDLE ROAD AND PROCEED PAST KRANSKLOOF NATURE RESERVE PROCEED ON KLOOF FALLS ROAD INTO CHURCH ROAD TURN RIGHT INTO OLD MAIN ROAD INTO VILLAGE SHOPPING CENTRE AND RETURN.
12.4	2206O52206LS00047579 - MOLWENI TO DURBAN. FROM MOLWENI TAXI RANK TURN RIGHT TO INANDA ROAD, LEFT OLD MAIN ROAD THEN TURN LEFT INTO M13 AND LEFT INTO N3 AT PARADISE VALLEY AND PROCEED INTO DURBAN, TURN LEFT INTO BEREA ROAD NORTH, INTO OLD DUTCH ROAD, TURN RIGHT INTO MARKET ROAD, RIGHT INTO UNIVERSITY AVENUE, RIGHT TO LANCERS ROAD, RIGHT INTO WILLS ROAD PROCEED INTO THE ALLOCATED TAXI RANK. RETURN. FROM WILLS ROAD TAXI RANK, RIGHT INTO WARWICK AVENUE / MARKET ROAD, LEFT INTO WEST STREET, LEFT INTO RUSSEL STREET AND PROCEED DIRECTLY TO THE WESTERN FREEWAY (N3) AND RETURN TO MOLWENI TAXI RANK ALONG THE SAME ROUTE IN THE OPPOSITE DIRECTION.
12.5	2206OZ2206RK00047582 - WYEBANK TO PINETOWN. 8.1 FROM WYEBANK TAXI RANK TURN LEFT TO CIRCLE DRIVE, PROCEED AND TURN RIGHT TO ORCHID AVENUE AND TURN LEFT INTO DAISY LANE AND TURN RIGHT INTO ALMOND AVENUE AND RIGHT INTO ALOE AVENUE AND LEFT INTO CHERRY ROAD,AND TURN RIGHT INTO CIRCLE DRIVE AND RIGHT INTO WYEBANK ROAD AND TURN RIGHT INTO THUTHUKA DRIVE AND LEFT INTO WYEBANK ROAD,RIGHT INTO UMUNGA ROAD,LEFT UMUNGA ROAD RIGHT MDONI CRESCENT, LEFT UMUNGA ROAD, RIGHT WYBANK ROAD THEN TURN LEFT INTO GLAMIS ROAD AND TURN RIGHT INTO GORDON PIRRIE CRESCENT AND RIGHT INTO GLAMIS ROAD THEN TURN RIGHT INTO BOSSE STREET AND RIGHT INTO BOHMER ROAD CROSS INTO HIGH STREET,TURN RIGHT INTO CAMPBELL ROAD WHICH BECOMES GLENUGIE ROAD AND TURN RIGHT INTO KINGS ROAD AND LEFT INTO ANDERSON ROAD INTO ANDERSON ROAD TAXI RANK AND RETURN BY THE SAME ROUTE TO WYBANK TAXI RANK. 8.2 FROM WYBANK TAXI RANK TURN LEFT INTO UMUNGA ROAD,THEN TURN RIGHT INTO UMDONI CRESCENT AND TURN LEFT INTO UMUNGA ROAD AND LEFT INTO WYBANK ROAD AND RIGHT INTO THUTHUKA DRIVE AND LEFT INTO WYBANK ROAD,THEN LEFT INTO GLAMIS ROAD,TURN RIGHT INTO BOSSE STREET,RIGHT INTO BOHMER ROAD THEN CROSS INTO HIGH SREET AND RIGHT INTO MANORS ROAD AND RIGHT INTO DOONE ROAD,LEFT INTO BEARE DRIVE,CROSS TO JOIN FAIRVIEW CRESCENT AND RIGHT INTO FERNLEIGH ROAD LEFT INTO TYRONE SPY,RIGHT INTO PADFIELD ROAD AND LEFT INTO MANORS ROAD,TURN RIGHT INTO GLENUGIE ROAD AND TURN RIGHT INTO KINGS ROAD AND LEFT INTO ANDERSON ROAD INTO ANDERSON ROAD TAXI RANK AND RETURN BY THE SAME ROUTE TO WYBANK TAXI RANK. 8.3 FROM WYBANK TAXI RANK TURN RIGHT INTO DAHLIA DRIVE,RIGHT INTO ZAMOKUHLE ROAD AND TURN RIGHT INTO ROCK AND TURN RIGHT INTO WYBANK ROAD,RIGHT INTO MARIEVALE DRIVE AND TURN RIGHT INTO KRANTZVIEW ROAD AND TURN LEFT INTO EDWIN SWALES ROAD AND PROCEED INTO KLOOFLANDS ROAD AND LEFT INTO BUCKINGHAM ROAD AND LEFT INTO EMOLWENI ROAD AND RIGHT INTO DAN PIENAAR ROAD,LEFT INTO DOUGLAS ROAD AND TURN LEFT INTO KLOOF FALLS ROAD AND RIGHT INTO IMPANGELE ROAD,TURN LEFT INTO ABELIA ROAD AND RIGHT INTO CHURCH ROAD,PROCEED TO WILLINGDON AVENUE TURN RIGHT INTO PIONEER ROAD,PROCEED INTO OLD MAIN ROAD,AND TURN LEFT INTO VILLAGE ROAD LEFT INTO M13 AND TURN LEFT INTO OLD MAIN ROAD AND RIGHT INTO ANDERSON ROAD INTO ANDERSON TAXI RANK AND RETURN BY THE SAME ROUTE TO WYBANK TAXI RANK.
12.6	2206RK2206RK00047568 - MOLWENI TO PINETOWN FROM MOLWENI TAXI RANK TURN RIGHT TO INANDA ROAD AND PROCEED PASS WATERFALL TO HILLCREST THEN TURN LEFT TO OLD MAIN ROAD AND LEFT TO M13 PROCEED AND TURN LEFT INTO OLD MAIN ROAD AND TURN RIGHT TO ANDERSON RD. INTO ANDERSON RD. TAXI RANK AND RETURN TO MOLWENI.
12.7	2206RK2206RK00047569 - MOLWENI TO NEW GERMANY FROM MOLWENI TAXI RANK TURN RIGHT TO INANDA ROAD PROCEED TURN LEFT OLD MAIN RD. AND TURN LEFT TO M13 AND TURN LEFT TO OLD MAIN ROAD IN PINETOWN AND TURN LEFT TO GLENUGIE RD. AND THEN TURN RIGHT TO LAUTH ROAD AND TURN LEFT TO CROMPTON STREET AND THEN LEFT TO SHEPSTONE RD. TO NEW GERMANY AND TURN AROUND AND RETURN BY THE SAME ROUTE.
12.8	2206RK2206R400047571 - MOLWENI TO WESTMEAD. FROM MOLWENI TAXI RANK TURN RIGHT TO INANDA RD. TURN LEFT OLD MAIN ROAD AND TURN LEFT TO M13 TURN RIGHT TO RICHMOND ROAD LEFT TO TRAFFORD ROAD LEFT TO ALEXANDER ROAD, LEFT ALEXANDER ROAD AND RETURN BY THE SAME ROUTE.

transport
Department:
Transport
Province of KwaZulu-Natal

GAZETTE

LGKZNG26-2021-OCT

REGION: ALL

1)	**Application Number:** APP0133253	2)	**Gazette Number:** LGKZNG26-2021-OCT
3)	**Applicant:** T NKOSI **ID NO.** 8307075471087 **Association:** NONGOMA TAXI ASSOCIATION	4)	**Applicant Address:** PO BOX 1851 NONGOMA 3950
5)	**Existing Licence Holder:** NOT APPLICABLE **ID NO.** NOT APPLICABLE	6)	**Existing Licence Holder Address:** NOT APPLICABLE
7)	**Type of application:** NEW OPERATING LICENCE	8)	**Operating Licence Number:** NOTAVAILABLE
9)	**Vehicle Type:** MINIBUS	10)	1 X 15 (SEATED) + 0 (STANDING)
11)	**Region:** ZULULAND		

12.1	22076I11008Z10050364 - NONGOMA TO JOHANNESBURG FROM NONGOMA APPROVED TAXI RANK, TURN LEFT AT JUNCTION, TURN RIGHT INTO R618, PROCEED ALONG R618 INTO R69. PROCEED ALONG R69 AND PASS VRYHEID AND CROSS OVER INTO R33; AT BLOOD RIVIER T JUNCTION TURN RIGHT INTO R34, AND PASS UTRECHT AND NEWCASTLE (NO PICK UP OR DROP WILL BE MADE). AT NEWCASTLE TURN RIGHT INTO N11. PROCEED ALONG N11 TO VOLKRUST (REFRESHMENT POINT) (NO PICK UP PICK), TURN LEFT INTO R23 AND PROCEED TO STANDERTON, HEIDELBERG AND BALFOUR (DROP CAN BE MADE, NO PICKS UPS), AND PROCEED INTO N3 SUBWAY AND TURN RIGHT INTO N3. PROCEED ALONG N3 TO JOHANNESBURG, AND PASS BOKSBURG, VOSLOORUS (NO PICK OR DROP) AND TURN LEFT INTO M2. PROCEED ALONG M2 AND TURN LEFT INTO RISSIK STREET, INTO WOLMARANS STREET, TURN RIGHT INTO WANDERERS STREET AND TURN LEFT INTO AN APPROVED TAXI RANK. OFFLOAD AND LOAD AND RETURN ALONG THE FORWARD ROUTE IN REVERSE.
12.2	22076I1205CN10151387 - NONGOMA TO VOSLOORUS. FROM NONGOMA TAXI RANK TURN LEFT AT JUNCTION ALONG ROAD R618 PROCEED STRAIGHT ALONG THE MAIN ROAD PASS NGOME BEFORE VRYHEID TURN LEFT INTO ROAD R69 AND CROSS OVER R34 REACHING T JUNCTION TAKE LEFT ALONG ROAD R33 TO DUNDEE AT BLOOD RIVER TURN RIGHT INTO ROAD R34 PROCEED STRAIGHT ALONG THE MAIN ROAD PASS UTRECHT (NO PICK UP OR DROP) AND PROCEED TO NEWCASTLE T JUNCTION TURN RIGHT ALONG N11 PROCEED STRAIGHT TO VOLKRUST AS OUR REFREHMENT POINT (NO PASSENGERS WILL BE PICKED UP) AND PROCEED TO ROBOTS TURN LEFT ALONG ROAD R23 TO HEIDELBURG PROCEED STRAIGHT TO BELFOUR (DROP CAN BE MADE AT BELFOUR, NO PICK UPS) ON PROCEEDING JUST BEFORE HEIDELBURG CROSS OVER N3 SUBWAY, DROP CAN BE MADE AT HEILDELBURG IF NO PASSENGERS TO BE DROPPED OFF, TURN RIGHT AND ENTER N3 HIGHWAY TO JOHANNESBURG. AT BOKSBURG VOLKRUST TURN LEFT ALONG BARRY MARIAN STREET AND CROSS OVER TO ROBOTS TO THE APPROVED TAXI RANK AND RETURN WITH A LOAD ALONG THE SAME ROUTE (NO PICK UPS TO BE MADE ON THE WAY BACK).
12.3	22076I1205GJ10151381 - NONGOMA TO JOHANNESBURG FROM NONGOMA TAXI RANK TURN LEFT AT JUNCTION ALONG ROAD R618 PROCEED STRAIGHT ALONG THE MAIN ROAD PASS NGOME BEFORE VRYHIED TURN LEFT INTO ROAD R69 AND CROSS OVER R34 AND REACH T JUNCTION TAK LEFT ON ROAD R33 TO DUNDEE. AT BLOOD RIVER TURN RIGHT TO ROAD R34 PROCEED STRAIGHT ALONG THE MAIN ROAD PASS UTRECHT (NO PICK OR DROP) AND PROCEED TO NEWCASTLE T JUNCTION TURN RIGHT ALONG N11 PROCEED STRAIGHT TO VOLKRUST AS OUR REFRESTMENT POINT (NO PASSENGERS TO BE PICKED UP) AND PROCEED TO THE ROBOTS TURN LEFT ALONG ROAD R23 TO HEILDELBERG PROCEED STRAIGHT ALONG THE MAIN ROAD PAST BELFOUR (DROP CAN BE MADE AT BELFOUR NO PICK UPS) AND PROCEED BEFORE REACHING HEILDELBERG CROSS OVER N3 SUBWAY AND TURN RIGHT ENTERING N3 HIGHWAY TO JOHANNESBURG PROCEED STRAIGHT ALONG THE MAIN ROAD PASS BOKSBURG REACHING VOSLOORUS (NO PICK OR DROP IS MADE) AND EXIT LEFT ROAD M2 TO THE CITY, WHEN IN TOWN LEFT FROM M2 AND TAKE RISSIK STREET AND TURN RIGHT AT THE ROBOTS TURN RIGHT ALONG WANDERERS STREET AND TURN LEFT TURN LEFT TO THE TAXI CITY AS OUR DESTINATION, LOAD WILL BE TAKEN AND RETURN ALONG THE SAME ROUTE, NO DROP WILL BE MADE UNTIL REACHING NONGOMA MAGISTERIAL DISTRICT.
12.4	22076I21004R10050355 - NONGOMA TO DURBAN FROM AN APPROVED NONGOMA TAXI RANK, TURN RIGHT TO NONGOMA MAIN ROAD INTO R66, PROCEED ALONG R66 AND PASS ULUNDI AND MELMOTH (NO DROP OR PICK UP WILL BE MADE). PROCEED INTO R34 AND PASS NDUNDULU AND TURN RIGHT INTO R66 AND PASS ESHOWE. FROM ESHOWE TOWN TURN LEFT TO TOTAL GARAGE (WHICH IS REFRESHMENT AREA. NO DROP OR PICK UP WILL BE MADE). PROCEED ALONG R66 AND PASS GINGINDLOVU (NO DROP OR PICK UP WILL BE MADE), AND PROCEED TO DOKODWENI N2 ON-RAMP TURN RIGHT AND JOIN N2 TOLL ROAD, PASS THROUGH UMVOTI PLAZA AND PASS BALLITO AND TURN INTO RIGHT INTO M4 (DROP MAY BE MADE, NO PICKUPS), AND PROCEED ALONG M4 TO DURBAN INTO ORDINANCE ROAD, TURN LEFT INTO SOLDIERS WAY (DROP OFF AT THE KINGS GATE), TURN RIGHT INTO LEOPOLD ROAD REACHING WARWICK AVENUE, TURN RIGHT AND (DROP CAN BE MADE AT MARKET, NO PICK-UPS. PROCEED TO ALBERT ROAD AND TURN RIGHT TO UMNGENI ROAD, AND EXIT LEFT TO OSBORNE STREET AT THE APPROVED TAXI RANK. OFF LOAD, LOAD AND RETURN ALONG THE FORWARD ROUTE IN REVERSE. ALTERANTIVE ROUTE FROM APPROVED TAXI RANK IN NONGOMA FOLLOW ROUTE AS PER NO.1 ABOVE UP TO BALLITO, PROCEED ALONG N2 TOLL ROAD THROUGH UMVOTI PLAZA AND EXIT TO R102 AT THE GATEWAY MALL TO UMNGENI ROAD, TURN LEFT AND DROP OFF AT THE DURBAN STATION, PROCEED TO LEOPOLD ROAD AND DROP OFF AT KING'S GATE AND PROCEED ALONG AS DETAILED ABOVE. ALTERNATIVE ROUTE FROM APPROVED TAXI RANK IN NONGOMA, PROCEED TO N2 TOLL ROAD, EXITING LEFT INTO N3. PROCEED ALONG N3, EXIT TO M13. DROP-OFF AT ENGEN GARAGE, CROSS OVER TO WARWICK AVENUE, INTO ALICE ROAD (DROP WILL BE MADE AT GREY STREET), PROCEED TO AN APPROVED RANK AT OSBORNE STREET AND RETURN ALONG ROUTE NUMBER 1 ABOVE.
12.5	22076I21007X10151382 - NONGOMA TO HLABISA FROM NONGOMA TAXI RANK TURN (L) TO MAIN ROAD AND TURN (R) ALONG (R618) VIA BUXEDEN TO APPROVED TAXI RANK IN HLABISA (NO PICK OR DROPS SHOULD BE MANDE ALONG THIS ROUTE).
12.6	22076I2202BQ10050359 - NONGOMA TO NEWCASTLE FROM NONGOMA TAXI RANK, TURN LEFT INTO R618, PROCEED ALONG R618 TO NGOME (DROP ONLY), AND TURN LEFT INTO R69, AND CROSS OVER TO R33 ALONG VRYHEID. PROCEED ALONG R33 AND BLOOD RIVIER T-JUNCTION TURN RIGHT INTO R34 PROCEED ALONG R34 TO UTRECHT (DROP CAN BE MADE ONLY). PROCEED ALONG R34 AND PASS OSIZWENI AND MADADENI (NO DROP ONLY) AND PROCEED TO NEWCASTLE, INTO NEWCASTLE TAXI RANK. OFF LOAD, LOAD AND RETURN ALONG THE FORWARD ROUTE IN REVERSE.
12.7	22076I2206YH10151386 - NONGOMA TO ULUNDI. FROM THE TAXI RANK, TURN RIGHT TO THE MAIN ROAD AND JOIN R66 AND PROCEED TO ULUNDI, AT THE SECOND ROBOT, TURN LEFT INTO APPROVED TAXI RANK IN ULUNDI WHERE LOAD OFF PASSENGERS WILL BE PICKED UP AT THE RANK IN RETURN (DROP AND PICK UP WILL BE MADE ALONG THE ROUTE).
12.8	22076I22074410050371 - FROM NONGOMA TO MTUBATUBA AND RETURN

transport
Department:
Transport
Province of KwaZulu-Natal

GAZETTE

LGKZNG26-2021-OCT

REGION: ALL

12.9	22076I22074410151388 - NONGOMA TO MTUBATUBA: FROM NONGOMA TAXI RANK TURN LEFT TO MAIN ROAD AND TURN RIGHT ALONG R618 VIA HLABISA, DROP IS MADE (NO PICK-UPS) AND PROCEED ALONG ROAD R618, CROSS OVER N2 TO MTUBATUBA TAXI RANK WHERE OFF-LOADING AND LOADING IS DONE ON RETURN. (NO PICK-UPS SHALL BE MADE ON RETURN)
12.10	22076I22076I00050361 - NONGOMA TO PONGOLA FROM NONGOMA TAXI RANK, TURN RIGHT INTO R66, PROCEED ALONG R66 AND PASS MAHLANGASI (DROP CAN BE MADE), AND PROCEED TO MAGUDU ALONG R66, AT THE T JUNCTION TURN LEFT ALONG N2 ROAD, ENTERING TOWN, AND TURN RIGHT TO THE APPROVED TAXI RANK IN PONGOLA. OFF-LOAD, LOAD AND RETURN ALONG FORWARD ROUTE IN REVERSE.
12.11	22076I22076I00050365 - NONGOMA TO UMFOLOZI FROM APPROVED TAXI RANK IN NONGOMA, TURN RIGHT INTO R66, PROCEED ALONG R66 AND PASS HOLINYOKA (DROPPING ONLY), TURN LEFT TO L428 TO EZIMPISINI AREA (DROPPING ONLY) AND RETURN TO R66, PROCEEDING ALONG R66 TO DENGE AREA (DROP ONLY), TURN RIGHT INTO D1819 TO KWA-MINYA AREA, INTO R618, TURN RIGHT TO NONGOMA TOWN 2 INTO R66 AND PROCEED TO KWA-GOMONDO AREA, TURN LEFT ALONG D1818 AND PROCEED TO KWAMPUNZA AREA AND RETURN TO R66. PROCEED ALONG R66 TO ESIGANGENI AREA AND TURN RIGHT INTO D1821 TO PHANGODE AND RETURN TO R66. PROCEED ALONG R66 TO MFEMFENI AREA, TURN LEFT INTO P703 TO MATHENI AREA AND UKHUKHO AND RETURN TO R66. PROCEED ALONG R66 TO KWA-MUSI AREA AND TO MFOLOZI APPROVED TAXI RANK AND RETURN ALONG THE FORWARD ROUTE IN REVERSE.
12.12	22076I22076I00050366 - NONGOMA TO MAPHOPHOMA FROM APPROVE TAXI RANK IN NONGOMA , TURN LEFT INTO MAIN ROAD, INTO ESIKHALENI AREAS TURN LEFT INTO D1810 TO MAPHOPHOMA. TURN LEFT INTO D1855 TO EKUVUKENI AREA AND RETURN BACK INTO D1810. PROCEED ALONG D1810 AND TURN RIGHT INTO D1853 TO SHELEZA AND PASS MPUMALANGA AREA AND RETURN BACK INTO D1810. PROCEED ALONG D1810 AND TURN LEFT INTO D1903 TO DABHAZI AREA AND RETURN BACK INTO D1810. PROCEED ALONG D1810 AND PASS HLAMBANYATHI AREA , INTO R618 AND PASS HLABISA AND PROCEED TO MAPHOPHOMA APPROVED TAXI RANK. OFFLOAD, LOAD AND RETURN ALONG THE FORWARD ROUTE IN REVERSE.
12.13	22076I22076I00050367 - NONGOMA TO BUXEDEN FROM APPROVED TAXI RANK IN NONGOMA, INTO R618, AT ESIPHAMBANWENI TURN RIGHT INTO D1801 TO ESIKHOKHWANENI, TURN RIGHT INTO R618. AT ODUSHWINI AREA TURN RIGHT INTO D1856 TO ESIDINSINI AND PASS NJAMPELA AREA INTO D1810, TURN RIGHT INTO R66 INTO NONGOMA MAIN ROAD. ALTERNATIVE ROUTE FROM APPROVED TAXI RANK IN NONGOMA UP TO R618 PROCEED TO DUSHWINI, TURN LEFT INTO D1857 TO DONGOTHULI AREA, AND RETURN BACK TO R618 AND PROCEED TO ESINKONKONKO AREA, TURN LEFT INTO D2032 TO MTHWADLANA AREA AND RETURN BACK INTO R618 TO BUXEDEN TAXI RANK. OFFLOAD, LOAD AND RETURN ALONG THE FORWARD ROUTE IN REVERSE.
12.14	22076I22076I00050368 - NONGOMA TO USUTHU FROM APPROVED TAXI RANK IN NONGOMA TURN LEFT INTO R66, AT ESIGANGENI AREA TURN RIGHT TO D1821 TO PHANGODE, TURN RIGHT INTO D1820 TO USUTHU APPROVED TAXI RANK. OFFLOAD, LOAD AND RETURN ALONG THE FORWARD ROUTE IN REVERSE.
12.15	22076I22076I00151383 - NONGOMA TO MAHHASHINI FROM LOCAL TAXI RANK IN NONGOMA TURN (R) TO MAIN ROAD AND TAKE (L) ALONG ROAD R618 TO NGOMI AREA, AT NHLOPHENKULU AREA TURN (R) ALONG ROAD R66. AT MSHANELO AREA TURN (L) ON ROAD D1817 TO ESIQOKOLWENI AREA AND RETURN ALONG THE SAME ROUTE TO ROAD TO R618 AND PROCEED TO MAHHASHINI AREA TURN (L) ALONG ROAD D1820 WHERE COMMUNITY RANK IS PASSENGERS WILL BE OFF-LOADED AND PICKED UP BACK TO NONGOMA ALONG THE SAME ROUTE (PICK AND DROP IS MADE ALL THE WAY).
12.16	22076I22076I00151385 - NONGOMA TO NJOKWE FROM NONGOMA LOCAL TAXI RANK TURN RIGHT ALONG ROAD R618 TO ESIPHAMBANWENI, TURN LEFT ALONG ROAD P234. AT NGXONGWANE AREA, TURN LEFT ALONG D 1860 TO MADUMA AREA AND REACH ROAD D1859 TURN LEFT VIA KWA-VILANE RETURNING BACK TO ROAD R618 BACK TO NONGOMA TOWN. ALTERNATIVELY, ALONG THE ROAD P234 AT NGOXNGWANE AREA, TURN RIGHT ALONG ROAD D1813 TO ESIBONELO AREA, AND RETURN TO NONGOMA OR TURN LEFT ALONG ROAD D1803 VIA ESIXENI AREA TO NJOKWE COMMUNITY TAXI STOP AND RETURN ALONG THE SAME ROUTE. ALTERNATIVELY, ALONG THE ROAD P234 AT NGXONGWANE AREA, PROCEED TO NJOKWE AREA WHERE THE TAXI STOP IS. ON RETURN, FROM NJOKWE CLINIC TURN RIGHT ALONG ROAD D1814 VIA SINQANDA, ESHESHI AND JOIN ROAD D1815 FROM SOVANE AREA AND JOIN ROAD P234 TO NONGOMA TOWN. ALTERNATIVELY, ALONG THE ROAD P234AT KWA-NYAWO AREA, TURN LEFT ALONG ROAD D1815 TO SOVANE AND RETURN ALONG THE SAME ROAD. (PICK AND DROP WILL BE MADE ALL THE WAY).
12.17	22076I22077Z10050362 - NONGOMA TO MKHUZE FROM NONGOMA TAXI RANK, TURN LEFT TO MAIN ROAD AND PROCEED TO THE JUNCTION AND TAKE RIGHT ALONG R618 AT SIPHAMBANWENI, TURN LEFT ALONG P234, AND PASS EKUTHOKOZENI (PICK-UPS IS MADE SUBJECT TO CONDITION 5 BELOW), PROCEED ALONG P234 TO N2 AND CROSS OVER TO N2 TO MKHUZE MAIN ROAD AND TURN LEFT TO APPROVED TAXI RANK AT MKHUZE. OFFLOAD AND LOAD RETURN ALONG THE FORWARD ROUTE IN REVERSE.
12.18	22076I2207J510050360 - NONGOMA TO VRYHEID FROM NONGOMA TAXI RANK, TURN LEFT INTO R618, PROCEED ALONG R618 TO NGOME (DROP CAN BE MADE ONLY), PROCEED ALONG R618 AND TURN LEFT INTO R69, PROCEED ALONG TO VRYHEID TAXI RANK. OFFLOAD, LOAD AND RETURN ALONG FORWARD ROUTE IN REVERSE.
12.19	22076I2207SN10050372 - NONGOMA TO HLABISA FROM NONGOMA TO HLABISA AND RETURN
12.20	22076I2207XJ10050363 - NONGOMA TO EMPANGENI FROM NONGOMA TAXI RANK TURN LEFT TO THE MAIN ROAD AT THE JUNCTION TURN RIGHT ALONG R618, AND PASS ALONG BUXEDEN AND HLABISA (NO PICK AND DROP MADE), PROCEED TO MATUBATUBA, AT THE N2 JUNCTION, TURN RIGHT INTO N2 AND PROCEED TO RICHARDS BAY (DROP IS MADE, NO PICK UPS). PROCEED ALONG R34 TO EMPANGENI AND DROP OFF ONLY PASSENGERS AT 'B' RANK AND PROCEED TO 'A' RANK. OFF-LOAD, LOAD AND RETURN ALONG THE FORWARD ROUTE IN REVERSE. ALTERNATIVE ROUTE FROM NONGOMA TAXI RANK, TURN RIGHT ALONG R66 AND PASS ULUNDI (NO PICK OR DROP) AND PROCEED TO MELMOTH ALONG R66 AND DROP WILL BE MADE ONLY. PROCEED ALONG R34 TO NDUNDULU (DROP ONLY), AND PROCEED ALONG R34 TO EMPANGENI. OFFLOAD AND LOAD AT EMPANGENI 'A' RANK AND RETURN ALONG THE FORWARD ROUTE IN REVERSE.

transport
Department:
Transport
Province of KwaZulu-Natal

GAZETTE

LGKZNG26-2021-OCT

REGION: ALL

12.21	22076I2209QU10151384 - NONGOMA TO MANDENI FROM NONGOMA TAXI RANK TURN (R) JOINING ROAD R66 TO ULUDI, NO PICK-UP. PROCEED TO THE JUNCTION, TURN (L) AND PROCEED TO MELMOTH (DROP CAN BE MADE, NO PICK-UP) AND PROCEED ALONG THE SAME ROAD BUT RETURN TO BE R34 TO NDUNDULE WHERE THE ROAD BECOME R66 AND REACH ESHOWE, (DROP OFF IS MADE NO PICK-UP) AND PROCEED TO GINGINDLOVU AND TURN (R) ALONG RD R102 TO DARNAL. TURN (R) TO ROAD R258 VIA AMATIKULU DROP OFF NO PICK UPS AND PROCEED TO ISITHEBE ON THE SAME ROAD, OFF LOADING IS MADE AND PROCEED TO MANDENI TAXI RANK WHERE PASSENGERS WILL BE PICKED UP IN RETURN TRIP.

transport
Department:
Transport
Province of KwaZulu-Natal

GAZETTE

LGKZNG26-2021-OCT

REGION: ALL

1)	**Application Number:** APP0133278	2)	**Gazette Number:** LGKZNG26-2021-OCT
3)	**Applicant:** SM NXUMALO **ID NO.** 5208285283085 **Association:** CLERMONT AND KWADABEKA TAXI OWNERS ASS.	4)	**Applicant Address:** P O BOX 2584 PINETOWN KWAZULU-NATAL KWA-ZULU NATAL 3600
5)	**Existing Licence Holder:** NOT APPLICABLE **ID NO.** NOT APPLICABLE	6)	**Existing Licence Holder Address:** NOT APPLICABLE
7)	**Type of application:** NEW OPERATING LICENCE	8)	**Operating Licence Number:** LKNKZN019617
9)	**Vehicle Type:** MINIBUS TAXI	10)	1 X 9-16 (SEATED) + 0 (STANDING)
11)	**Region:** DURBAN WEST		

12.1	2206PC21004R00048108 - KWADABEKA TO DURBAN FROM KWADABEKA A TAXI RANK, PASSING KK HOSTEL TURN LEFT INTO NORTH ROAD, TURN RIGHT INTO 3RD AVENUE JOIN DINKELMAN ROAD, JOINING OTTO VOLEK ROAD, JOIN STAPLETON ROAD, JOIN M13, JOIN N3 TURN RIGHT INTO WESTERN FREEWAY, TURN RIGHT INTO GREY STREET TURN LEFT INTO WEST STREET, TURN LEFT INTO ALIWAL STREET, TURN LEFT INTO PINE STREET, TURN RIGHT INTO RUSSEL STREET, TURN LEFT INTO LEOPOLD STREET, TO CITY MARKET, UNIVERSITY AVENUE TURN RIGHT INTO RANK NO. 231 WARWICK AVENUE AND RETURN WITH WARWICK AVENUE TURN LEFT INTO CANNONGATE ROAD ALONG N3 OFF RAMP AND USING THE SAME ROUTE IN THE OPPOSITE DIRECTION AND PROCEED TO KWA-DABEKA "A" TAXI RANK.
12.2	2206PC21004R00048109 - KWADABEKA A TO DURBAN FROM KWADABEKA A TAXI RANK, PASSING KK HOSTEL TURN LEFT INTO NORTH ROAD, TURN RIGHT INTO 3RD AVENUE JOIN DINKELMAN ROAD, JOINING OTTO VOLEK ROAD, JOIN STAPLETON ROAD, JOIN M13, JOIN N3 TURN RIGHT INTO WESTERN FREEWAY, TURN RIGHT INTO GREY STREET TURN LEFT INTO WEST STREET, TURN LEFT INTO ALIWAL STREET, TURN LEFT INTO PINE STREET, TURN RIGHT INTO RUSSEL STREET, TURN LEFT INTO LEOPOLD STREET, TO CITY MARKET, UNIVERSITY AVENUE TURN RIGHT INTO RANK NO. 231 WARWICK AVENUE AND RETURN WITH WARWICK AVENUE TURN LEFT INTO CANNONGATE ROAD ALONG N3 OFF RAMP AND USING THE SAME ROUTE IN THE OPPOSITE DIRECTION AND PROCEED TO KWA-DABEKA "A" TAXI RANK.
12.3	2206PB2206RK00048116 - CLERMONT TO PINETOWN FROM CLERMONT TAXI RANK TURN RIGHT INTO CLERMONT ROAD JOIN POSSELT ROAD JOIN SHEPSTONE ROAD, TURN RIGHT INTO CROMPTON STREET, TURN RIGHT INTO UNION LANE, TURN LEFT INTO GLENUGIE ROAD JOIN MOODIE, TURN RIGHT INTO HILL STREET INTO HILL STREET TAXI RANK AND RETURN WITH HILL STREET TURN LEFT INTO MOODIE STREET JOIN GLENUGIE ROAD TURN RIGHT INTO LAUGHT STREET, TURN LEFT INTO CROMPTON STREET, TURN LEFT INTO SHEPSTONE ROAD JOIN POLSSELT ROAD CLERMONT ROAD JOIN CLERMONT ROAD TURN RIGHT INTO NORTH TO CLERMONT TAXI RANK.
12.4	2206PB2206R400048117 - CLERMONT TO WESTMEAD FROM CLERMONT TAXI RANK TURN RIGHT INTO CLERMONT ROAD JOIN POSSELT ROAD SHEPSTONE ROAD, TURN RIGHT INTO CROMPTON STREET TURN RIGHT INTO LAUGHT STREET TURN LEFT INTO GLENUGIE ROAD, TURN LEFT INTO OLD MAIN ROAD, JOIN RICHMOND ROAD, TURN RIGHT INTO TRAFFORD ROAD JOIN GOODWOOD ROAD, TURN LEFT INTO MAHOGANY ROAD A TO A DESIGNATED TAXI STOP AND RETURN ALONG THE SAME ROUTE TO CLERMONT TAXI RANK. (II)CLERMONT TO WESTMEAD/ METROFILE AND RETURN FROM CLERMONT TAXI RANK TURN RIGHT INTO CLERMONT ROAD JOIN POSSELT ROAD JOIN SHEPSTONE ROAD TURN RIGHT INTO CROMPTON STREET TURN RIGHT INTO LAUGHT STREET TURN LEFT INTO GLENUGIE ROAD TURN RIGHT INTO OLD MAIN ROAD JOIN RICHMOND ROAD TURN RIGHT INTO TRAFFORD ROAD JOIN HILLCLIMB ROAD TO MONZA ROAD TO A DESIGNATED TAXI STOP AND RETURN TO CLERMONT TAXI RANK ALONG THE SAME ROUTE. (III) CLERMONT TO WESTMEAD/BAKERY AND RETURN FROM CLERMONT TAXI RANK TURN RIGHT INTO CLERMONT ROAD JOIN POSSELT ROAD JOIN SHEPSTONE ROAD TURN RIGHT INTO CROMPTON STREET TURN RIGHT INTO LAUGHT STREET TURN LEFT INTO GLENUGIE ROAD TURN RIGHT INTO OLD MAIN ROAD JOIN RICHMOND ROAD TURN RIGHT INTO ALEXANDER ROAD TURN LEFT TO MALCOLM ROAD TURN RIGHT INTO CIRCUIT ROAD TURN RIGHT INTO CLARK ROAD TURN LEFT INTO ALEXANDER ROAD TO A DESIGNATED TAXI STOP AND RETURN ALONG THE SAME ROUTE TO CLERMONT TAXI RANK.
12.5	21004R2206RK00048118 - CLERMONT TO DURBAN FROM CLERMONT TAXI RANK TURN RIGHT INTO CLERMONT ROAD, JOIN POSSELT ROAD, TURN LEFT INTO OTTO VOLEK ROAD JOIN STAPLETON ROAD, TURN RIGHT INTO M13 JOIN N3, WESTERN FREE WAY, TURN RIGHT INTO GREY STREET, TURN LEFT INTO WEST STREET, TURN LEFT INTO ALIWAL STREET, TURN LEFT INTO PINE STREET, TURN RIGHT INTO RUSSELL STREET, TURN LEFT INTO LEOPOLD STREET, JOIN MARKET STREET, UNIVERSITY AVENUE TURN RIGHT INTO RANK NO.231 WARWICK AVENUE AND RETURN WITH WARWICK AVENUE, TURN LEFT INTO CANNONGATE ROAD ONTO N3 OFF RAMP AND USE SAME ROUTE TO CLERMONT TAXI RANK.
12.6	21004R2206RK00048119 - CLERMONT TO PINETOWN FROM CLERMONT TAXI RANK TURN RIGHT INTO CLERMONT ROAD JOIN POSSELT ROAD JOIN SHEPSTONE ROAD, TURN RIGHT INTO CROMPTON STREET, TURN RIGHT INTO UNION LANE, TURN LEFT INTO GLENUGIE ROAD JOIN MOODIE STREET, TURN RIGHT INTO HILL STREET INTO HILL STREET TAXI RANK. RETURN FROM HILL STREET TURN LEFT INTO MOODIE STREET JOIN GLENUGIE ROAD, TURN RIGHT INTO LAUTH STREET, TURN LEFT INTO CROMPTON STREET, TURN LEFT INTO SHEPSTONE ROAD JOIN POSSELT ROAD JOIN CLERMONT ROAD TURN RIGHT INTO NORTH ROAD TO CLERMONT TAXI RANK.

transport
Department:
Transport
Province of KwaZulu-Natal

GAZETTE
LGKZNG26-2021-OCT
REGION: ALL

12.7	21004R2206P900048120 - CLERMONT TO WESTMEAD FROM CLERMONT TAXI RANK TURN INTO CLERMONT ROAD JOIN POSSELT ROAD JOIN SHEPSTONE ROAD, TURN RIGHT INTO CROMPTON STREET, TURN RIGHT INTO LAUGHT STREET, TURN LEFT INTO GLENUGIE ROAD, TURN LEFT INTO OLD MAIN ROAD, JOIN RICHMOND ROAD, TURN RIGHT INTO TRAFFORD ROAD JOIN GOODWOOD ROAD, TURN LEFT INTO MAHOGANY ROAD A TO A DESIGNATED TAXI STOP AND RETURN ALONG THE SAME ROUTE TO CLERMONT TAXI RANK. FROM CLERMONT TAXI RANK TURN RIGHT INTO CLERMONT ROAD JOIN POSSELT ROAD JOIN SHEPSTONE ROAD, TURN RIGHT INTO CROMPTON STREET, TURN RIGHT INTO LAUTH STREET, TURN LEFT INTO GLENUGIE ROAD, TURN RIGHT INTO OLD MAIN ROAD JOIN RICHMOND ROAD, TURN RIGHT INTO TRAFFORD ROAD JOIN HILLCLIMB ROAD TO MONZA TO A DESIGNATED TAXI STOP AND RETURN TO CLERMONT TAXI RANK ALONG THE SAME ROUTE. FROM CLERMONT TAXI RANK TURN RIGHT INTO CLERMONT ROAD JOIN POSSELT ROAD SHEPSTONE ROAD, TURN RIGHT INTO CROMPTON STREET, TURN RIGHT INTO LAUTH STREET, TURN LEFT INTO GLENUGIE ROAD TURN RIGHT INTO OLD MAIN ROAD JOIN RICHMOND ROAD, TURN RIGHT INTO ALEXANDER ROAD, TURN LEFT TO MALCOLM ROAD, TURN RIGHT INTO CIRCUIT ROAD, TURN RIGHT INTO CLARK ROAD, TURN LEFT INTO ALEXANDER ROAD TO A DESIGNATED TAXI STOP AND RETURN ALONG THE SAME ROUTE TO CLERMONT TAXI RANK.
12.8	21004R2206P900048121 - CONDITIONS GENERAL CONDITIONS APPLICABLE TO ALL ROUTES: 1).PASSENGERS MAY BE PICKED UP AND/OR SET DOWN ONLY AT DESIGNATED TAXI RANKS OR TAXI STOPS,WHICH SHALL EXCLUDE BUS STOPS. 2) ON THE INBOUND TRIP TO DURBAN, NO PASSENGERS MAY BE PICKED UPEN ROUTE FROM ENTERING THE N3, UNTIL REACHING UNIVERSITY AVENUE TAXI RANK NO.231 3) ON THE TRIP TO MOLWENI WYEBANK, NO PASSENGERS MAY BE SET DOWN UNTIL REACHING M13. 4) ENTRY OR RANKING ON PRIVATE PROPERTY IS NOT PERMITTED WITHOUT THE WRITTEN PERMISSION OF THE LANDLORD, A COPY OF WHICH MUST BE SUPPLIED TO THE BOARD. 5) WITHOUT HAVING ENTERED INTO AN AGREEMENT WITH OTHER OPERATORS ON A COMMON ROUTE, AS CONTEMPLATED BY SECTION 88(2) OF ACT 2000, THE PICKING UP OR SETTING OF PASSENGERS ON SUCH AGREEMENT MUST BE SUPPLIED TO THE BOARD. 6) AT RANKS, WHETHER ON-STREET OR OFF-STREET, ONLY THE TAXIS THAT CAN BE ACCOMADATED IN THE DEMARCATED AREA MAY OCCUPY THE RANK. EXCESS VEHICLES MUST HOLD ELSEWHERE. 7)RANK PERMITS OR LETTERS OF AUTHORITY MUST BE PRODUCED IN RESPECT OF ALL RANKS IN MUNICIPAL AREAS, IN PARTICULAR MAJOR TOWNS AND CITIES AND IN PARTICULAR INTER-PROVINCIAL DESTINATIONS. 8) THE ALLOCATION OF ANY ROUTE OR PORTION OF ROUTE IS SUBJECT TO THE CONDITION THAT IT HAS BEEN APPROVED AND ALLOCATED IN GOOD FAITH AND THAT SUCH ROUTE WILL BE INVALID SHOULD IT TRANSPIRE THAT THE ROUTE OR PORTION THERE OF WILL, OR HAS CAUSED CONFLICT DUE TO IT HAVING BEEN APPROVED BASED ON INCORRECT OR FALSE INFORMATION SUPPLIED TO THE BOARD OR AS RESULT OF AN ERROR.IN SUCH INSTANCE THE OPERATING LICENCE MUST BE RETURNED TO THE BOARD FOR CORRECTION. 9) THE VEHICLE MUST BE COVERED BY MOTOR VEHICLE INSURANCE AS WELL AS PERSONAL LIABILITY INSURANCE.
12.9	2206PC2206RK00050236 - KWADABEKA A TO PINETOWN FROM KWADABEKA A TAXI RANK, PASSING KK HOSTEL TURN LEFT INTO NORTH ROAD, TURN LEFT INTO 3RD AVENUE JOINING DINKELMAN ROAD, TURN RIGHT INTO SHEPSTONE ROAD, TURN RIGHT INTO CROMPTON STREET, TURN RIGHT INTO UNION LANE, TURN LEFT INTO GLENUGIE ROAD JOINING MOODIE STREET, TURN LEFT INTO HILL STREET, INTO HILL STREET TAXI RANK AND RETURN WITH HILL STREET, TURN LEFT INTO MOODIE STREET JOIN GLENUGIE ROAD TURN RIGHT INTO LAUTH STREET, TURN LEFT INTO CROMPTON STREET, TURN LEFT INTO SHEPSTONE ROAD TURN RIGHT INTO DINKELMAN ROAD TURN LEFT INTO NORTH ROAD, AND PROCEED TO KWA-DABEKA A TAXI RANK.
12.10	2206PC2206LS00050241 - KWADABEKA D TO DURBAN FROM KWADABEKA D TAXI RANK, PASSING KWADABEKA CLINIC TURN RIGHT INTO NORTH ROAD, TURN RIGHT INTO 3RD AVENUE, JOIN DINKLEMAN ROAD, JOIN OTTO VOLEK ROAD, JOIN STAPLETON ROAD, TURN LEFT TO M13, JOIN N3, WESTERN FREE WAY, TURN RIGHT INTO GREY STREET, TURN LEFT INTO WEST STREET, TURN LEFT INTO ALIWAL STREET, TURN LEFT INTO PINE STREET, TURN RIGHT INTO RUSSEL STREET, TURN LEFT INTO LEOPOLD STREET, TURN RIGHT INTO CITY MARKET, UNIVERSITY AVENUE, TURN RIGHT INTO RANK NO. 231 WARWICK AVENUE AND RETURN WITH WARWICK AVENUE, TURN LEFT INTO CANNONGATE ROAD ALONG N3 OFF RAMP AND USING THE SAME ROUTE IN THE OPPOSITE DIRECTION AND PROCEED TO KWADABEKA D TAXI RANK.
12.11	2206PC2206LS00050243 - KK HOSTEL TO DURBAN FROM KK TAXI RANK TURN LEFT INTO NORTH ROAD, TURN RIGHT INTO 12TH STREET JOIN DINKELMAN ROAD JOIN OTTO VOLEK ROAD, JOIN STAPLETON ROAD, TURN RIGHT INTO M13 JOIN N3, TURN RIGHT INTO WESTERN FREEWAY, TURN RIGHT INTO GREY STREET, TURN LEFT INTO WEST STREET, TURN LEFT INTO AILWAL STREET, TURN LEFT INTO PINE STREET, TURN RIGHT INTO RUSSEL STREET, TURN LEFT INTO LEOPOLD STREET, TO CITY MARKET, UNIVERSITY AVENUE, TURN RIGHT INTO RANK NO. 231/ WARWICK AVENUE AND RETURN WITH WARWICK AVENUE TURNING LEFT INTO CANNONGATE ROAD ALONG N3 OFF RAMP AND USING THE SAME ROUTE PROCEEDING TO KK HOSTEL TAXI RANK.
12.12	2206PC2206RK00050246 - KK HOSTEL TO PINETOWN FROM KK RANK TURN LEFT INTO NORTH ROAD, TURN RIGHT INTO 12TH STREET, JOIN DINKELMAN ROAD, TURN RIGHT INTO SHEPSTONE ROAD, TURN RIGHT INTO CROMPTON STREET, TURN RIGHT INTO UNION LANE, TURN LEFT INTO GLENUGIE ROAD, JOIN MOODIE STREET, TURN LEFT INTO HILL STREET INTO HILL STREET TAXI RANK AND RETURN WITH HILL STREET, TURN LEFT INTO MOODIE STREET, JOIN GLENUGIE ROAD, TURN RIGHT INTO LAUTH STREET, TURN LEFT INTO CROMPTON STREET, TURN LEFT INTO SHEPSTONE ROAD, TURN RIGHT INTO DINKELMAN ROAD, TURN RIGHT INTO 1ST AVENUE, TURN LEFT INTO NORTH ROAD, TURN RIGHT INTO AND INTO KK TAXI RANK.
12.13	2206PC2206RK00050247 - KK HOSTEL TO WESTMEAD FROM KK TAXI RANK TURN LEFT INTO NORTH ROAD, TURN RIGHT INTO 12TH STREET, JOIN DINKELMAN ROAD, TURN RIGHT INTO SHEPSTONE ROAD, TURN LEFT INTO CROMPTON STREET, TURN RIGHT INTO LAUTH STREET, TURN LEFT INTO GLENUGIE ROAD, TURN RIGHT INTO OLD MAIN ROAD, RICHMOND ROAD, TURN RIGHT INTO TRAFFORD STREET, JOIN GOODWOOD ROAD, TURN LEFT INTO MAHOGANY ROAD TO A DESIGNATED TAXI STOP AND RETURN ALONG THE SAME ROUTE TO KK TAXI RANK. FROM KK TAXI RANK TURN LEFT INTO NORTH ROAD, TURN RIGHT INTO 12TH STREET JOIN DINKELMAN ROAD, TURN RIGHT INTO SHEPSTONE ROAD, TURN RIGHT INTO CROMPTON STREET, TURN RIGHT INTO LAUGHT STREET, TURN LEFT INTO GLENUGIE ROAD, TURN RIGHT INTO OLD MAIN ROAD, RICHMOND ROAD, TURN RIGHT INTO TRAFFORD STREET JOIN HILLCLIMB ROAD, TO MONZA ROAD TO A DESIGNATED TAXI STOP, AND RETURN ALONG THE SAME ROUTE TO KK TAXI RANK. FROM KK TAXI RANK TURN LEFT INTO NORTH ROAD, TURN RIGHT INTO 3RD AVENUE JOIN DINKELMAN ROAD, TURN RIGHT INTO SHEPSTONE ROAD, TURN RIGHT INTO CROMPTON STREET, TURN RIGHT INTO LAUGHT ROAD, TURN LEFT INTO GLENUGIE ROAD, TURN RIGHT INTO OLD MAIN ROAD, RICHMOND ROAD, TURN RIGHT INTO ALEXANDER ROAD, TURN LEFT INTO MALCOM ROAD, TURN RIGHT INTO CIRCUIT ROAD, TURN RIGHT INTO CLARK ROAD, TURN LEFT UNTO ALEXANDER ROAD TO A DESIGNATED TAXI STOP, AND RETURN ALONG THE SAME ROUTE TO KK TAXI RANK.

transport
Department:
Transport
Province of KwaZulu-Natal

GAZETTE

LGKZNG26-2021-OCT

REGION: ALL

1)	**Application Number:** APP0133303	2)	**Gazette Number:** LGKZNG26-2021-OCT
3)	**Applicant:** VL DLAMINI **ID NO.** 7909165610085 **Association:** FYNNLAND TAXI OWNERS ASSOCIATION	4)	**Applicant Address:** P.O. BOX44075 BLUFF 4052
5)	**Existing Licence Holder:** FM DLAMINI **ID NO.** 5012145467080	6)	**Existing Licence Holder Address:** P O BOX 44075 BLUFF KWA-ZULU NATAL 4052
7)	**Type of application:** DECEASED TRANSFER	8)	**Operating Licence Number:** LGKZN1303001192
9)	**Vehicle Type:** MINIBUS	10)	1 X 15 (SEATED) + 0 (STANDING)
11)	**Region:** DURBAN CENTRAL		

12.1	2206KJ21004R00053086 - FYNNLANDS TO DURBAN METRO 1. FROM WARWICK AVENUE RANK 105 RIGHT INTO LINK ROAD, MARKET ROAD TO WILLIAMS ROAD, LEFT INTO MOORE ROAD INTO THE ON RAMP, M4 INKOSI LUTHULI FREEWAY, LEFT TO EDWIN SWALES DRIVE RIGHT TO DOON ROAD, AND THEN LEFT TO BRIGHTON ROAD, RIGHT TO WADE ROAD, LEFT TO PARSONS ROAD, LEFT TO TARA ROAD, LEFT TO GRAYS INN ROAD, RIGHT TO BRIGHTON ROAD, LEFT TO OLD MISSION ROAD, RIGHT TO BLUFF ROAD, RIGHT TO LIGHTHOUSE ROAD, LEFT TO ISLANDVIEW ROAD, END TO ISLANDVIEW CIRCLE. RETURN THEN RIGHT TO TURNERS STREET INTO BLUFF ROAD, LEFT TO DONEGAL ROAD, RIGHT TO LIGHTHOUSE ROAD, LEFT TO BLUFF ROAD, LEFT TO OLD MISSION ROAD, RIGHT TO BRIGHTON ROAD, LEFT TO ETTRICK ROAD,LEFT TO POSTLOOPER ROAD, LEFT TO GRAYS INN ROAD, LEFT TO BRIGHTON ROAD, LEFT TO BLUFF ROAD, RIGHT TO SOUTH COAST ROAD - DROP OFF PASSENGERS AT RANK 93 IN CLAIRWOOD, RIGHT TO SOUTH COAST ROAD, LEFT TO EDWINSWALES DRIVE, RIGHT TO SARNIA ROAD, JOINING UMBILO ROAD, RIGHT TO BEREA ROAD LEFT TO WARWICK AVENUE INTO TAXI RANK.
12.2	2206KJ21004R00053085 - FYNNLANDS TO DURBAN METRO WARWICK AVENUE RANK 105, RIGHT INTO LINK ROAD, INTO MARKET ROAD, RIGHT TO WILLIAMS ROAD, LEFT INTO MOORE ROAD, JOINING M4 INKOSI LUTHULI FREEWAY, LEFT TO EDWINSWALES DRIVE RIGHT TO DOONE ROAD, AND THEN INTO BRIGHTON ROAD, RIGHT TO WADE ROAD, LEFT TO PARSONS ROAD, LEFT TO TARA ROAD, LEFT TO GRAYS INN ROAD, RIGHT TO BRIGHTON ROAD, LEFT TO OLD MISSION ROAD, RIGHT TO BLUFF ROAD, RIGHT TO LIGHT HOUSE ROAD, LEFT TO ISLANDVIEW ROAD, END OF ISLANDVIEW CIRCLE TURN BACK, THEN RIGHT TO TURNERS STREETINTO BLUFF ROAD, LEFT TO DONEGAL ROAD, RIGHT TO LIGHT HOUSE ROAD LEFT TO BLUFF ROAD, LEFT TO OLD MISSION ROAD, RIGHT TO BRIGHTON ROAD, LEFT TO ETTRICK ROAD, LEFT TO POSTLOOPER ROAD, LEFT TO GREYS INN ROAD,LEFT TO BRIGHTON ROAD, RIGHT TO DOON ROAD RIGHT TO BLUFF ROAD, LEFT TO EDWINSWALES DRIVE (WEST) THEN LEFT TO RECREATION ROAD PROCEEDING ONTO M4 INKOSI LUTHULI FREEWAY THEN OFF RAMP TO VICTORIA EMBANKMENT LEADING INTO WINDER STREET, RIGHT INTO POINT ROAD LEFT TO SHEPSTONE ROAD LEFT TO SMITH STREET, RIGHT TO WARWICK AVENUE RANK 105.
12.3	2206KJ21004R00053087 - FYNNLANDS TO DURBAN METRO FROM WARWICK AVENUE RANK 105 RIGHT INTO LINK ROAD, RIGHT INTO MARKET ROAD, RIGHT TO WILLIAMS ROAD, LEFT INTO MOORE ROAD, JOINING M4 INKOSI LUTHULI FREEWAY, LEFT TO EDWINSWALES DRIVE, RIGHT TO DOON ROAD, AND THEN INTO BRIGHTON ROAD, RIGHT TO WADE ROAD LEFT TO PARSONS ROAD, RIGHT TO TARA ROAD, LEFT TO OSLEN ROAD, RIGHT TO KINGSLEY ROAD, LEFT TO HIGHBURY ROAD, INTO ROBERT PLACE, LEFT TO MARINE DRIVE PROCEEDING TO LIGHTHOUSE ROAD, LEFT TO BLUFF ROAD, LEFT TO OLD MISSION ROAD, RIGHT TO BRIGHTON ROAD, LEFT TO ETTRICK ROAD, LEFT TO POSTLOOPER ROAD, LEFT TO GREYS INN ROAD, LEFT TO BRIGHTON ROAD, RIGHT TO DOON ROAD RIGHT TO BLUFF ROAD, LEFT TO EDWIN SWALES DRIVE (WEST) THEN LEFT TO RECREATION ROAD PROCEEDING ONTO M4 INKOSI LUTHULI FREEWAY THEN OFF RAMP TO VICTORIA EMBANKMENT LEADING INTO WINDER STREET, RIGHT INTO POINT ROAD LEFT TO SHEPSTONE ROAD LEFT TO SMITH STREET, RIGHT TO WARWICK AVENUE RANK 105.
12.4	2206KJ2206LS00053089 - FYNNLANDS TO DURBAN FROM HOLDING AREA ON ISLAND VIEW ROAD LEFT TO TURNER STREET, PROCEED TO IRAN ROAD, LEFT TO BAYHEAD ROAD, RIGHT TO SOUTH COAST ROAD PROCEEDING TO MAYDON ROAD, LEFT INTO MOORE ROAD, RIGHT TO WARWICK AVENUE AND PROCEED TO WARWICK AVENUE TAXI RANK.

transport
Department:
Transport
Province of KwaZulu-Natal

GAZETTE

LGKZNG26-2021-OCT

REGION: ALL

1)	**Application Number:** APP0133304	2)	**Gazette Number:** LGKZNG26-2021-OCT
3)	**Applicant:** VL DLAMINI **ID NO.** 7909165610085 **Association:** FYNNLAND TAXI OWNERS ASSOCIATION	4)	**Applicant Address:** P.O. BOX 4475 BLUFF 4052
5)	**Existing Licence Holder:** FM DLAMINI **ID NO.** 5012145467080	6)	**Existing Licence Holder Address:** P O BOX 44075 BLUFF KWA-ZULU NATAL 4052
7)	**Type of application:** DECEASED TRANSFER	8)	**Operating Licence Number:** LGKZN1303001191
9)	**Vehicle Type:** MINIBUS	10)	1 X 15 (SEATED) + 0 (STANDING)
11)	**Region:** DURBAN CENTRAL		

12.1	2206KJ21004R00053086 - FYNNLANDS TO DURBAN METRO 1. FROM WARWICK AVENUE RANK 105 RIGHT INTO LINK ROAD, MARKET ROAD TO WILLIAMS ROAD, LEFT INTO MOORE ROAD INTO THE ON RAMP, M4 INKOSI LUTHULI FREEWAY, LEFT TO EDWIN SWALES DRIVE RIGHT TO DOON ROAD, AND THEN LEFT TO BRIGHTON ROAD, RIGHT TO WADE ROAD, LEFT TO PARSONS ROAD, LEFT TO TARA ROAD, LEFT TO GRAYS INN ROAD, RIGHT TO BRIGHTON ROAD, LEFT TO OLD MISSION ROAD, RIGHT TO BLUFF ROAD, RIGHT TO LIGHTHOUSE ROAD, LEFT TO ISLANDVIEW ROAD, END TO ISLANDVIEW CIRCLE. RETURN THEN RIGHT TO TURNERS STREET INTO BLUFF ROAD, LEFT TO DONEGAL ROAD, RIGHT TO LIGHTHOUSE ROAD, LEFT TO BLUFF ROAD, LEFT TO OLD MISSION ROAD, RIGHT TO BRIGHTON ROAD, LEFT TO ETTRICK ROAD,LEFT TO POSTLOOPER ROAD, LEFT TO GRAYS INN ROAD, LEFT TO BRIGHTON ROAD, LEFT TO BLUFF ROAD, RIGHT TO SOUTH COAST ROAD - DROP OFF PASSENGERS AT RANK 93 IN CLAIRWOOD, RIGHT TO SOUTH COAST ROAD, LEFT TO EDWINSWALES DRIVE, RIGHT TO SARNIA ROAD, JOINING UMBILO ROAD, RIGHT TO BEREA ROAD LEFT TO WARWICK AVENUE INTO TAXI RANK.
12.2	2206KJ21004R00053085 - FYNNLANDS TO DURBAN METRO WARWICK AVENUE RANK 105, RIGHT INTO LINK ROAD, INTO MARKET ROAD, RIGHT TO WILLIAMS ROAD, LEFT INTO MOORE ROAD, JOINING M4 INKOSI LUTHULI FREEWAY, LEFT TO EDWINSWALES DRIVE RIGHT TO DOONE ROAD, AND THEN INTO BRIGHTON ROAD, RIGHT TO WADE ROAD, LEFT TO PARSONS ROAD, LEFT TO TARA ROAD, LEFT TO GRAYS INN ROAD, RIGHT TO BRIGHTON ROAD, LEFT TO OLD MISSION ROAD, RIGHT TO BLUFF ROAD, RIGHT TO LIGHT HOUSE ROAD, LEFT TO ISLANDVIEW ROAD, END OF ISLANDVIEW CIRCLE TURN BACK, THEN RIGHT TO TURNERS STREETINTO BLUFF ROAD, LEFT TO DONEGAL ROAD, RIGHT TO LIGHT HOUSE ROAD LEFT TO BLUFF ROAD, LEFT TO OLD MISSION ROAD, RIGHT TO BRIGHTON ROAD, LEFT TO ETTRICK ROAD, LEFT TO POSTLOOPER ROAD, LEFT TO GREYS INN ROAD,LEFT TO BRIGHTON ROAD, RIGHT TO DOON ROAD RIGHT TO BLUFF ROAD, LEFT TO EDWINSWALES DRIVE (WEST) THEN LEFT TO RECREATION ROAD PROCEEDING ONTO M4 INKOSI LUTHULI FREEWAY THEN OFF RAMP TO VICTORIA EMBANKMENT LEADING INTO WINDER STREET, RIGHT INTO POINT ROAD LEFT TO SHEPSTONE ROAD LEFT TO SMITH STREET, RIGHT TO WARWICK AVENUE RANK 105.
12.3	2206KJ21004R00053087 - FYNNLANDS TO DURBAN METRO FROM WARWICK AVENUE RANK 105 RIGHT INTO LINK ROAD, RIGHT INTO MARKET ROAD, RIGHT TO WILLIAMS ROAD, LEFT INTO MOORE ROAD, JOINING M4 INKOSI LUTHULI FREEWAY, LEFT TO EDWINSWALES DRIVE, RIGHT TO DOON ROAD, AND THEN INTO BRIGHTON ROAD, RIGHT TO WADE ROAD LEFT TO PARSONS ROAD, RIGHT TO TARA ROAD, LEFT TO OSLEN ROAD, RIGHT TO KINGSLEY ROAD, LEFT TO HIGHBURY ROAD, INTO ROBERT PLACE, LEFT TO MARINE DRIVE PROCEEDING TO LIGHTHOUSE ROAD, LEFT TO BLUFF ROAD, LEFT TO OLD MISSION ROAD, RIGHT TO BRIGHTON ROAD, LEFT TO ETTRICK ROAD, LEFT TO POSTLOOPER ROAD, LEFT TO GREYS INN ROAD, LEFT TO BRIGHTON ROAD, RIGHT TO DOON ROAD RIGHT TO BLUFF ROAD, LEFT TO EDWIN SWALES DRIVE (WEST) THEN LEFT TO RECREATION ROAD PROCEEDING ONTO M4 INKOSI LUTHULI FREEWAY THEN OFF RAMP TO VICTORIA EMBANKMENT LEADING INTO WINDER STREET, RIGHT INTO POINT ROAD LEFT TO SHEPSTONE ROAD LEFT TO SMITH STREET, RIGHT TO WARWICK AVENUE RANK 105.
12.4	2206KJ2206LS00053089 - FYNNLANDS TO DURBAN FROM HOLDING AREA ON ISLAND VIEW ROAD LEFT TO TURNER STREET, PROCEED TO IRAN ROAD, LEFT TO BAYHEAD ROAD, RIGHT TO SOUTH COAST ROAD PROCEEDING TO MAYDON ROAD, LEFT INTO MOORE ROAD, RIGHT TO WARWICK AVENUE AND PROCEED TO WARWICK AVENUE TAXI RANK.

transport
Department:
Transport
Province of KwaZulu-Natal

GAZETTE

LGKZNG26-2021-OCT

REGION: ALL

1)	**Application Number:** APP0133348	**2)**	**Gazette Number:** LGKZNG26-2021-OCT
3)	**Applicant:** CS NTOMBELA **ID NO.** 7209025658089 **Association:** DAMBUZA TAXI ASSOCIATION	**4)**	**Applicant Address:** 1096 UNIT 18 IMBALI PIETERMARITZBURG 3201
5)	**Existing Licence Holder:** SW KHANYILE **ID NO.** 7411195340080	**6)**	**Existing Licence Holder Address:** P O BOX 11389 DORPSPRUIT PIETERMARTZBURG 3206
7)	**Type of application:** NORMAL TRANSFER	**8)**	**Operating Licence Number:** LGKZN0403001477
9)	**Vehicle Type:** MINIBUS	**10)**	1 X 15 (SEATED) + 0 (STANDING)
11)	**Region:** UMGUNGUNDLOVU		

12.1	22068T22068T00051985 - CHARTER SERVICE FROM DAMBUZA TAXI RANK TO POINT WITH THE KZN ONLY. NO PICKING UP OR SETTING DOWN OF PASSENGERS EN ROUTE.
12.2	22069C22068T00055648 - DAMBUZA TO PROFESSOR NYEMBEZI (SYMONS CENTRE) TAXI TERMINAL DAMBUZA INBOUND: FROM DAMBUZA – JOBE BUTCHERY (KPE0016) TO PROFESSOR NYEMBEZI (SYMONS CENTRE) TAXI TERMINAL (KPC0093). ROUTE: DAMBUZA, MACHIBINI, MR7, MOSES MABHIDA (EDENDALE), LANGALIBALELE (LONGMARKET), BOSHOFF. OUTBOUND: FROM PROFESSOR NYMBEZI (SYMONS CENTRE) TAXI TERMINAL (KPC0093) TO DAMBUZA – JOBE BUTCHERY (KPE0016). ROUTE: PIETERMARITZBURG, PINE, MOSES MABHIDA (EDENDALE), MR7, MACHIBISA, DAMBUZA. ALTERNATE ROUTINGS. INBOUND: DAMBUZA, MACHIBINI, MR7, MOSES MABHIDA (EDENDALE), LANGALIBALELE (LONGAMARKET), RETIEF, CHURCH. B. DAMBUZA, MACHIBISA, MR7, MOSES MABHIDA (EDENDALE), LANGALIBALELE (LONGMARKET). C. PIETERMARITZ, GARFIELD, CHURCH DAMBUZA, MACHIBISA, MR7, MOSES MABHIDA, (EDENDALE), LANGALIBALELE(LONGMARKET), PIETERMARITZ, SYMONS, CHURCH, BOSHOFF. OUTBOUND: PIETERMARITZ, WEST STREET BUS/TAXI STATION, WEST JABU NDLOVU (LOOP), MOSES MABHIDA (EDENDALE), MR7, MACHIBISA, DAMBUZA. B. PIETERMARITZ, WEST STREET BUS/TAXI STATION, WEST, BURGER, MOSESE MABHIDA (EDENDALE), MR7, MACHIBISA, DAMBUZA. C. PIETERMARITZ, WEST STREET BUS/TAXI STATION, WEST, PRINCE ALFRED, CAMPSDRIFT, MOSES MABHIDA (EDENDALE), MR7, MACHIBISA, DAMBUZA . RESTRICTIONS THE OFF- LOADING OF PASSENGERS ALONG MR7 ONLY PERMITTED BETWEEN THE CALUZA ROAD AND MACHIBISA ROAD INTERSECTION (INBOUND ROUTE AND OUTBOUND ROUTE). ON THIS SECTION OF THE ROUTE THE LOADING OF PASSENGERS IS NOT PERMITTED.
12.3	22068T22068T00055653 - DAMBUZA TO PROFESSOR NYEMBEZI (SYMONS CENTRE) TAXI TERMINAL NTABENI INBOUND: FROM DAMBUZA-JOBE BUTCHERY KPE001 TO PROFESSOR NYEMBEZI (SYMONS CENTRE) TAXI TERMINAL (KPC0093). ROUTE: DAMBUZA, UNNAMED ROAD, H1, HH2, MACHIBISA, MR7, MOSES MABHIDA (EDENDALE), LANGALIBALELE (LONGAMARKET), BOSHOFF. OUTBOUND: FROM PIETERMARTZ, PINE, MOSES MABHIDA (EDENDALE), MR7, MACHIBISA, HH2 H1, UNNAMED ROAD, DAMBUZA. ALTERNATE ROUTING INBOUND: A. DAMBUZA, UNNAMED ROAD, H1, HH2, MACHIBISA, MR7, MOSES MABHIDA (EDENDALE), LANGALIBALELE (LONGMARKET), RETIEF, CHURCH. B. DAMBUZA, UNNAMED ROAD, H1, HH2, MACHIBISA, MR7, MOSES MABHIDA (EDENDALE), LANGALIBALELE (LONGMARKET), RETIEF, PIETERMARITZ, BOURKE, CHURCH. C. DAMBUZA, UNNAMED ROAD, H1, HH2, MACHIBISA, MR7, MOSES MABHIDA (EDENDALE), LANGALIBALELE (LONGMARKET), RETIEF, CHURCH, PIETERMARTZ, SYMONS, CHURCH, BOSHOFF. OUTBOUND: A. PIETERMARITZ, WEST STREET BUS/TAXI STATION, WEST, JABU NDLOVU (LOOP), MOSES MABHIDA (EDENDALE), MR7, MACHIBISA, HH2, H1, UNNAMED ROAD, DAMBUZA. B. PIETERMARITZ, WEST STREET BUS/TAXI STATION, WEST, BURGER, MOSES MABHIDA (EDENDALE), MR7, MACHIBISA, HH2, H1, UNNAMED ROAD, DAMBUZA. C. PIETERMARTZ, WET STREET BUS/TAXI STATION, WEST, PRINCE ALFRED, CAMPSDRIFT, MOSES MABHIDA (EDENDALE), MR7, MACHIBISA, HH2, H1, UNNAMED ROAD, DAMBUZA. RESTRICTIONS THE OFF-LOADING OF PASSENGERS ALONG MR7 ONLY PERMITTED BETWEEN THE CALUZA ROAD AND MACHIBISA ROAD INTERSECTIONS (INBOUNDING ROUTE AND OUTBOUND ROUTE). ON THIS SECTION OF THE ROUTE THE LOADING OF PASSENGERS IS NOT PERMITTED.

transport
Department:
Transport
Province of KwaZulu-Natal

GAZETTE
LGKZNG26-2021-OCT
REGION: ALL

12.4	22068T22068T00055654 - DAMBUZA TO PROFESSOR NYEMBEZI (SYMONS CENTRE) TAXI TERMINAL ESITEBISINI FROM: DAMBUZA-JOBE BUTCHERY (KPE0016) TO PROFESSOR NYEMBEZI (SYMONS CENTRE) TAXI TERMINAL (KPC0093). INBOUND ROUTE: DAMBUZA, SITEBHISINI, MR7, MABHIDA (EDENDALE), LANGALIBALELE (LONGMARKET), BOSHOFF. OUTBOUND FROM: PROFESSOR NYEMBEZI (SYMONS CENTRE) TAXI TERMINAL (KPC0093) TO (DESTINATION): DAMBUZA-JOBE BUTCHERY (KPE0016). ROUTE: PIETERMARITZ, PINE, MOSES MABHIDA (EDENDALE), MR7, SITEBHISINI, DAMBUZA. ALTERNATE ROUTING INBOUND A. DAMBUZA, SITEBHISINI, MR7, MOSES MABHIDA (EDENDALE), LANGALIBALELE (LONGAMARKET), RETIEF CHURCH. B. DAMBUZA, SITEBHISINI, MR7, MOSES MABHIDA (EDENDALE), LANGALIBALELE (LONGMARKET), RETIEF, PIETERMARITZ C. DAMBUZA, SITEBHISINI,MR7, MOSES MABHIDA (EDENDALE), LANGALIBALELE (LONGMARKET), RETIEF PIETERMARITZ, SYMONS, CHURCH, BOSHOFF. OUTBOUND A. PIETERMARTZ, WEST STREET BUS?TAXI STATION, WEST, JABU NDLOVU (LOOP). MOSES MABHIDA (EDENDALE), MR7, SITEBHISINI, DAMBUZA. B. PIETERMARITZ, WEST STREET BUS/TAXI STATION, WET, BURGER, MOSES MABHIDA (EDENDALE), MR7, SITEBHISINI, DAMBUZA. C. PIETERMARITZ, WEST STREET BUS/TAXI STATION, WEST, PRINCE ALFRED, CAMPSDRIFT,MOSES MABHIDA (EDENDALE), MR7, SITEBHISINI, DAMBUZA. RESTRICTIONSTHE OFF-LOADING OF PASSENGERS ALONG MR7 ONLY PERMITTED BETWEEN THE CALUZA ROAD AND MACHIBISA ROAD INTERSECTIONS (INBOUND ROUTE AND OUTBOUND ROUTE). ON THIS SECTION OF THE ROUTE THE LOADING OF PASSENGERS IS NOT PERMITTED.
12.5	22069C22068T00055652 - DAMBUZA TO PROFESSOR NYEMBEZI (SYMONS CENTRE) TAXI TERMINAL MACHIBISA INBOUND: FROM DAMBUZA JOE BUTCHERY (KPE0016) TO PROFESSOR NYEMBEZI (SYMONS CENTRE) TAXI TERMINAL (KPC0093). ROUTE: DAMBUZA, MACHIBISA, NANTSHI, UNNMAED ROAD, HH6, HH5, V771, MACHIBISA, HADEBE, LEFT MOUNT PATRIDGE, RIGHT PATA, MACHABISA, MR7, MOSES MABHIDA (EDENDALE), LANGALIBALELE (LONGMARKET), BOSHOFF. OUTBOUND. FROM PROFESSOR NYEMBEZI (SYMONS CENTRE) TAXI TERMINAL (KPC0093) TO DAMBUZA-JOBE BUTCHEY (KPE0016). ROUTE: PITERMARITZ, PINE, MOSES, MABHIDA, (EDENDALE) MR7, MACHIBISA, NANTSHI, UNNAMED ROAD, HH6, HH5, V771, MACHUBISA, HADEBE, LEFT MOUNT PATRIDGE, RIGHT PATA, MACHIBISA, DAMBUZA. ALTERNATE ROUTINGS INBOUND A. DAMBUZA, MACHIBISA, NANTSHI, UNNMAED ROAD, HH6, HH5, V771, MACHIBISA. HADEBE, LEFT MOUNT PATRIDGE, RIGHT PATA, MACHIBISA, MR7, MOSES MABHIDA (EDENDALE), (LONGMARKET), RIETIEF, CHURCH. B. DAMBUZA, MACHIBISA, NANTSHI, UNNMAED ROAD, HH6, HH5, V771, MACHIBISA, HADEBE, LEFT MOUNT PATRIDGE, RIGHT PATA, MACHIBISA, MR7, MOSES MABHIDA (EDENDALE), LANGALIBALELE (LONGAMARKET), RETIEF, PIETERMARITZ, SYMONS, CHURCH, BOSHOFF. C. DAMBUZA, MACHIBISA, NATSHI, UNNAMED ROAD PATRIDGE, RIGHT PATA, MACHIBISA, MR7, MOSES MABHIDA (EDENDALE), LANGALIBALELE (LONGMARKET), RETIEF, PIETERMARITZ, STMONS, CHURCH, BOSHOFF. OUTBOUND. A. PIETERMARITZ, WEST STREET BUS /TAXI STATION, WEST, JABU NDLOVU (LOOP), MOSES MABHIDA (EDENDALE), MR7, MACHIBISA, NANSTHI, UNNAMED ROAD, HH6, HH5, V771, MACHIBISA, HADEBE, LEFT MOUNT PATRIDGE, RIGHT PATA, MACHIBISA, DAMBUZA. B. PIETERMARITZ, WEST STREET BUS/TAXI STATION, WET,BURGER, MOSES MABHIDA (EDENDALE), MR7, MACHIBISA, NANTSHI, UNNAMED ROAD, HH6, HH5, V771, MACHIBISA, HADEBE, LEFT MOUNT PATRIDGE, RIGHT PATA, MACHIBISA, DAMBUZA. C. PIETERMARITZ, WEST STREET BUS/TAXI STATION, WET, PRINCE ALFRED, CAMPSDRIFT, MOSES MABHIDA (EDENDALE), MR7, MACHIBISA, NANTSHI, UNNAMED ROAD, HH6, HH5, V771, MACHIBISA, HADEBE, LEFT MOUNT PATRIDGE, RIGHT PATA, MACHIBISA, DAMBUZA. RESCRICTIONS THE OFF-LOADING OF PASSENGERS ALONG MR7 ONLY PERMITTED BETWEEN THE CALUZA ROAD AND MACHIBISA ROAD INTERSECTIONS (INBOUND ROUTE AND OUTBOUND ROUTE). ON THIS SECTION OF THE ROUTE THE LOADING OF PASSENGERS IS NOT PERMITTED.

transport
Department:
Transport
Province of KwaZulu-Natal

GAZETTE

LGKZNG26-2021-OCT

REGION: ALL

1)	**Application Number:** APP0133360	2)	**Gazette Number:** LGKZNG26-2021-OCT
3)	**Applicant:** NL NGUBO **ID NO.** 9610250324081 **Association:** RICHMOND TAXI OWNERS ASSOCIATIONS	4)	**Applicant Address:** P O BOX 544 RICHMOND KWAZULU NATAL 3780
5)	**Existing Licence Holder:** DG NGUBO **ID NO.** 6704295324082	6)	**Existing Licence Holder Address:** P O BOX 378 RICHMOND KWAZULU-NATAL KWA-ZULU NATAL 3780
7)	**Type of application:** DECEASED TRANSFER AND NEW OPERATING LICENCE	8)	**Operating Licence Number:** LKNKZN019810
9)	**Vehicle Type:** MINIBUS	10)	1 X 15 (SEATED) + 0 (STANDING)
11)	**Region:** UMGUNGUNDLOVU		

12.1	2206A02206A000051079 - RICHMOND TO ESTON INBOUND: FROM RICHMOND RAK NO.2 - NELSON STREET (KPX0023)ROUTE:PASSING NELSON STREET, CHILLEY STREET, SHEPSTONE STREET, MR5, P24,P21 TO ESTON RANK OFF P489 (KPX0022). OUTBOUND:FROM ESTON RANK, OFF P489 (KPX0022)ROUTE - PASSING: P21, P24, MR5, SHEPSTONE STREET, CHILLEY STREET, NELSON STREET TO RICHMOND RANK NO. 2 NELSON STREET (KPX0023).
12.2	2206A02206A000051080 - MASANGAZANE TO RICHMOND. INBOUND: FROM MASANGAZANE – P121/D388 (KPX0025) ROUTE PASSING, P121, SHEPSTONE TO RICHMOND RANK NO.1-OFF SHEPSTONE STREET (KPX0023). OUTBOUND: FROM RICHMOND RANK NO.1-OFF SHEPSTONE STREET (KPX0023) ROUTE PASSING SHEPSTONE, P121 TO MASANGAZANE – P121/D388 (KPX0025).
12.3	2206A02100H310051081 - RICHMOND TO PIETERMARITZBURG FROM RICHMOND RANK NO.2 NELSON STREET(KPX0023), CHILLEY STREET, DURBAN ROAD, MR5, REGGIE HADEBE(RICHMOND)ROAD, ALEXANDRA ROAD, COLLEGE ROAD, WEST STREET, LANGALIBALELE (LONGMARKET) STREET, CHURCH STREET, BOSHOFF STREET TO PROFESSOR NYEMBEZI (SYMMONS) CENTRE TAX TERMIANL (KPC0093) .FROM:PROFESSOR NYEMBEZI (SYMMONS)CENTRE TAXI TERMINAL(KPC0093),PIETERMARITZ, CHIEF ALBERT LUTHULI (COMMERCIAL) STREET, ALEXANDRA ROAD, REGGIE HADEBE (RICHMOND) ROAD, MR5, DURBAN ROAD, CHILLEY STREET, NELSON STREET TO RICHMOND RANK NO.2 ? NELSON (KPX0023).
12.4	2100I921004R10051082 - RICHMOND TO DURBAN INBOUND: FROM RICHMOND RANK NO. 2, NELSON STREET (KPX0023),CHILLEY STREET, DURBAN ROAD, MR5, P338,N3.. ALTERNATIVE ROUTE: NELSON STREET, CHILLEY STREET, SHEPTSONE STREET, MR5, P338, M13,OLD MIAN ROAD, CROMPTON ROAD, M13, N3. : DURBAN TO RICHMOND OUTBOUND: FROM DURBAN, N3, P338 ,MR5 ,DURBAN ROAD, CHILLEY STREET, NELSON STREET. RESTRICTIONS: ONLY DROPPING-OFF OF PASSENGERS IS PERMITTED IN PINETOWN, PICKING-UP OF PASSENGERS IS NOT PERMITTED.
12.5	2206A02206A000051083 - GENGESHE TO RICHMOND. INBOUND FROM: GENGESHE ROUTE - PASSING: D684, P121, MR5, SHEPSTONE STREET TO RICHMOND RANK NO.1 SHEPSTONE STREET (KPX0024). OUTBOUND FROM: RICHMOND RANK NO.1 SHEPSTONE STREET (KPX0024) ROUTE - PASSING: SHEPSTONE STREET, MR5, P121, D684 TO GENGESHE.
12.6	2206A02206A000051084 - MAGODA TO RICHMOND. INBOUND: FROM MAGODA ROUTE - PASSING: D1231, D1229, SHEPSTONE STREET TO RICHMOND RANK NO.1 SHEPSTONE STREET (KPX0024). OUTBOUND: FROM RICHMOND RANK NO.1 SHEPSTONE STREET (KPX0024) ROUTE PASSING: SHEPSTONE STREET, D1229, D1231 TO MAGODA.
12.7	2206A02206A000051085 - NDALENI TO RICHMOND INBOUND FROM: NDALENI ROUTE - PASSING: D1229, SHEPSTONE STREET TO RICHMOND RANK NO. 1-SHEPSTONE STREET (KPX0024). OUTBOUND FROM: RICHMOND RANK NO. 1-SHEPSTONE STREET (KPX0024) ROUTE - PASSING: SHEPSTONE STREET, D1229 TO NDALENI.
12.8	2206A02206A000051086 - PHATHENI TO RICHMOND INBOUND FROM PHATHENI TO RICHMOND RANK NO.2-NELSON STREET (KPX0023), D59, MR5, SHEPSTONE STREET, CHILLEY STREET, NELSON STREET. OUTBOUND FROM RICHMOND RANK NO. 2-NELSON STREET (KPX0023),NELSON STREET, CHILLEY STREET, SHEPSTONE STREET, MR5,D59 TO PHATHENI.

transport
Department:
Transport
Province of KwaZulu-Natal

GAZETTE

LGKZNG26-2021-OCT

REGION: ALL

12.9	2206A02206A000051087 - SIMOZOMENI TO RICHMOND. INBOUND: FROM SIMOZOMENI ROUTE - PASSING D1230, D1229, SHEPSTONE STREET TO RICHMOND RANK NO.1-SHEPSTONE STREET (KPX0024). OUTBOUND: FROM RICHMOND RANK NO.1-SHEPSTONE STREET (KPX0024) ROUTE - PASSING: SHEPSTONE STREET, D1229, D1231, D1230 TO SIMOZOMENI.
12.10	2206A02206A000051088 - NHLAZUKA TO RICHMOND FROM NHLAZUKA, D274,MR5, SHEPSTONE STREET, CHILLEY STREET, NELSON STREET TO RICHMOND RANK NO.2-NELSON STREET (KPX0023) FROM: RICHMOND RANK NO.2-NELSON STREET (KPX0023), CHILLEY STREET, SHEPSTONE STREET, MR5, D274 TO NHLAZUKA.
12.11	2206A021008Q10144132 - RICHMOND TO IXOPO. FROM RICHMOND RANK NO2-NELSON (KPX0023) ROUTEVIA NELSON, CHILLEY, SHEPSTONE, MR5 TO IXOPO. OUTBOUND:FROM IXOPO ROUTE VIA MR5, SHEPSTONE, CHILLEY, NELSON TO RICHMOND RANK NO.NELSON (KPX0023).

transport
Department:
Transport
Province of KwaZulu-Natal

GAZETTE

LGKZNG26-2021-OCT

REGION: ALL

1)	**Application Number:** APP0133362	2)	**Gazette Number:** LGKZNG26-2021-OCT
3)	**Applicant:** NL NGUBO **ID NO.** 9610250324081 **Association:** RICHMOND TAXI OWNERS ASSOCIATIONS	4)	**Applicant Address:** P O BOX 544 RICHMOND KWAZULU-NATAL 3780
5)	**Existing Licence Holder:** DG NGUBO **ID NO.** 6704295324082	6)	**Existing Licence Holder Address:** P O BOX 378 RICHMOND KWAZULU-NATAL KWA-ZULU NATAL 3780
7)	**Type of application:** DECEASED TRANSFER AND NEW OPERATING LICENCE	8)	**Operating Licence Number:** LKNKZN019809
9)	**Vehicle Type:** MINIBUS	10)	1 X 15 (SEATED) + 0 (STANDING)
11)	**Region:** UMGUNGUNDLOVU		

12.1	2206A02206A000051079 - RICHMOND TO ESTON INBOUND: FROM RICHMOND RAK NO.2 - NELSON STREET (KPX0023)ROUTE:PASSING NELSON STREET, CHILLEY STREET, SHEPSTONE STREET, MR5, P24,P21 TO ESTON RANK OFF P489 (KPX0022). OUTBOUND:FROM ESTON RANK, OFF P489 (KPX0022)ROUTE - PASSING: P21, P24, MR5, SHEPSTONE STREET, CHILLEY STREET, NELSON STREET TO RICHMOND RANK NO. 2 NELSON STREET (KPX0023).
12.2	2206A02206A000051080 - MASANGAZANE TO RICHMOND. INBOUND: FROM MASANGAZANE – P121/D388 (KPX0025) ROUTE PASSING, P121, SHEPSTONE TO RICHMOND RANK NO.1-OFF SHEPSTONE STREET (KPX0023). OUTBOUND: FROM RICHMOND RANK NO.1-OFF SHEPSTONE STREET (KPX0023) ROUTE PASSING SHEPSTONE, P121 TO MASANGAZANE – P121/D388 (KPX0025).
12.3	2206A02100H310051081 - RICHMOND TO PIETERMARITZBURG FROM RICHMOND RANK NO.2 NELSON STREET(KPX0023), CHILLEY STREET, DURBAN ROAD, MR5, REGGIE HADEBE(RICHMOND)ROAD, ALEXANDRA ROAD, COLLEGE ROAD, WEST STREET, LANGALIBALELE (LONGMARKET) STREET, CHURCH STREET, BOSHOFF STREET TO PROFESSOR NYEMBEZI (SYMMONS) CENTRE TAX TERMIANL (KPC0093) .FROM:PROFESSOR NYEMBEZI (SYMMONS)CENTRE TAXI TERMINAL(KPC0093),PIETERMARITZ, CHIEF ALBERT LUTHULI (COMMERCIAL) STREET, ALEXANDRA ROAD, REGGIE HADEBE (RICHMOND) ROAD, MR5, DURBAN ROAD, CHILLEY STREET, NELSON STREET TO RICHMOND RANK NO.2 ? NELSON (KPX0023).
12.4	2100I921004R10051082 - RICHMOND TO DURBAN INBOUND: FROM RICHMOND RANK NO. 2, NELSON STREET (KPX0023),CHILLEY STREET, DURBAN ROAD, MR5, P338,N3.. ALTERNATIVE ROUTE: NELSON STREET, CHILLEY STREET, SHEPTSONE STREET, MR5, P338, M13,OLD MIAN ROAD, CROMPTON ROAD, M13, N3. : DURBAN TO RICHMOND OUTBOUND: FROM DURBAN, N3, P338 ,MR5 ,DURBAN ROAD, CHILLEY STREET, NELSON STREET. RESTRICTIONS: ONLY DROPPING-OFF OF PASSENGERS IS PERMITTED IN PINETOWN, PICKING-UP OF PASSENGERS IS NOT PERMITTED.
12.5	2206A02206A000051083 - GENGESHE TO RICHMOND. INBOUND FROM: GENGESHE ROUTE - PASSING: D684, P121, MR5, SHEPSTONE STREET TO RICHMOND RANK NO.1 SHEPSTONE STREET (KPX0024). OUTBOUND FROM: RICHMOND RANK NO.1 SHEPSTONE STREET (KPX0024) ROUTE - PASSING: SHEPSTONE STREET, MR5, P121, D684 TO GENGESHE.
12.6	2206A02206A000051084 - MAGODA TO RICHMOND. INBOUND: FROM MAGODA ROUTE - PASSING: D1231, D1229, SHEPSTONE STREET TO RICHMOND RANK NO.1 SHEPSTONE STREET (KPX0024). OUTBOUND: FROM RICHMOND RANK NO.1 SHEPSTONE STREET (KPX0024) ROUTE PASSING: SHEPSTONE STREET, D1229, D1231 TO MAGODA.
12.7	2206A02206A000051085 - NDALENI TO RICHMOND INBOUND FROM: NDALENI ROUTE - PASSING: D1229, SHEPSTONE STREET TO RICHMOND RANK NO. 1-SHEPSTONE STREET (KPX0024). OUTBOUND FROM: RICHMOND RANK NO. 1-SHEPSTONE STREET (KPX0024) ROUTE - PASSING: SHEPSTONE STREET, D1229 TO NDALENI.
12.8	2206A02206A000051086 - PHATHENI TO RICHMOND INBOUND FROM PHATHENI TO RICHMOND RANK NO.2-NELSON STREET (KPX0023), D59, MR5, SHEPSTONE STREET, CHILLEY STREET, NELSON STREET. OUTBOUND FROM RICHMOND RANK NO. 2-NELSON STREET (KPX0023),NELSON STREET, CHILLEY STREET, SHEPSTONE STREET, MR5,D59 TO PHATHENI.

transport
Department:
Transport
Province of KwaZulu-Natal

GAZETTE

LGKZNG26-2021-OCT

REGION: ALL

12.9	2206A02206A000051087 - SIMOZOMENI TO RICHMOND. INBOUND: FROM SIMOZOMENI ROUTE - PASSING D1230, D1229, SHEPSTONE STREET TO RICHMOND RANK NO.1-SHEPSTONE STREET (KPX0024). OUTBOUND: FROM RICHMOND RANK NO.1-SHEPSTONE STREET (KPX0024) ROUTE - PASSING: SHEPSTONE STREET, D1229, D1231, D1230 TO SIMOZOMENI.
12.10	2206A02206A000051088 - NHLAZUKA TO RICHMOND FROM NHLAZUKA, D274,MR5, SHEPSTONE STREET, CHILLEY STREET, NELSON STREET TO RICHMOND RANK NO.2-NELSON STREET (KPX0023) FROM: RICHMOND RANK NO.2-NELSON STREET (KPX0023), CHILLEY STREET, SHEPSTONE STREET, MR5, D274 TO NHLAZUKA.
12.11	2206A021008Q10144132 - RICHMOND TO IXOPO. FROM RICHMOND RANK NO2-NELSON (KPX0023) ROUTEVIA NELSON, CHILLEY, SHEPSTONE, MR5 TO IXOPO. OUTBOUND:FROM IXOPO ROUTE VIA MR5, SHEPSTONE, CHILLEY, NELSON TO RICHMOND RANK NO.NELSON (KPX0023).

transport
Department:
Transport
Province of KwaZulu-Natal

GAZETTE

LGKZNG26-2021-OCT

REGION: ALL

1)	**Application Number:** APP0133381	2)	**Gazette Number:** LGKZNG26-2021-OCT
3)	**Applicant:** NA RADEBE **ID NO.** 4701045708087 **Association:** IXOPO & DISTRICT TAXI ASSOCIATION	4)	**Applicant Address:** P O BOX 796 IXOPO 3276
5)	**Existing Licence Holder:** NOT APPLICABLE **ID NO.** NOT APPLICABLE	6)	**Existing Licence Holder Address:** NOT APPLICABLE
7)	**Type of application:** NEW OPERATING LICENCE	8)	**Operating Licence Number:** LGKZN0503000384
9)	**Vehicle Type:** MINIBUS	10)	1 X 15 (SEATED) + 0 (STANDING)
11)	**Region:** SISONKE		

12.1	22069U22069U00051098 - IXOPO TO MAHEHLE FROM IXOPO TAXI RANK, TURN RIGHT INTO P312 ROAD AFTER 1KM TURN LEFT INTO P23?1 ROADAMD AFTER ABOUT 30KM TURN LEFT INTO P122 ROAD AFTER ABOUT 8KM ON P122 TURN LEFT INTO D380 ROAD 3KM TURN RIGHT INTO D724 ROAD TO MAHEHLE. PICKING ND DROPPING OF PASSENGERS ALONG THE ROUTE. RETURN TO IXOPO USING THE SAME ROUTE.
12.2	22069U22069U00051099 - IXOPO TO EMAZABEKWENI IXOPO TO EMAZABEKWENI TURN RIGHT INTO P312 ROAD FROM P 312 ROAD TURN RIGHT INTO P222 ROAD ABOUT 20KM TURN RIGHT INTO P112 ROAD ABOUT 8KM TURN RIGHT INTO A2350 ROAD OR LEFT INTO D960 ROAD.PICKING AND DROPPING PASSENGERS ALONG THE ROUTE. RETUN TO IXOPO USING THE SAME ROUTE.
12.3	22069U22069U00051100 - IXOPO TO NOKWEJA FROM IXOPO TAXI RANK TURN LEFT INTO P312 ROAD TURN INTO P408 ROAD ABOUT 3KM TO THE P5 ROAD TURN RIGHT AND PROCEED ABOUT 10KM AND TURN LEFT INTO P112 ROAD, PROCEED ABOUT 10KM AND TURN LEFT INTO D310 AND D309 ROAD TO NOKWEJA. PICKING AND DROPPING PASSENGERS ALONG THE ROUTE. RETURN TO IXOPO USING THE SAME ROUTE.
12.4	22069U2206A010051101 - IXOPO TO RICHMOND FROM IXOPO TAXI RANK TURN RIGHT INTO P312 AFTER 1KM TURN LEFT INTO R56 CROSSING UMKOMAAS RIVER BRIDGE INTO RICHMOND AND PROCEED TO SHEPTONE STREET AND NELSON STREET TAXI RANKS. NO PICKING AND DROPPING PASSENGERS ALONG THE ROUTE. RETURN TO IXOPO USING THE SAME ROUTE.
12.5	22069U22069U00051102 - IXOPO TO SANDANEZWE FARM FROM IXOPO TAXI RANK, TURN RIGHT INTO P312 ROAD AND TURN LEFT INTO P23-1 ROAD ABOUT 40KM TURN RIGHT INTO D308 AND 5KM TURN LEFT INTO D818 TO SANDANEZWE FARM. NO PICKING AND DROPPING PASSENGERS ALONG THE ROUTE. RETURN TO IXOPO USING THE SAME ROUTE.
12.6	22069U22069U00051097 - IXOPO TO MADZIKANE FROM IXOPO TAXI RANK TURN RIGHT INTO P312 ROAD AFTER 1KM TURN LEFT INTO P231 ROAD ABOUT 30KM ON THE P231 ROAD TURN LEFT INTO P122 ROAD AND 6KM INTO P46 ROAD TO P8-3 ROAD TURN LEFT FROM P89 ROAD INTO CREIGHTON VILLAGE (PICKING AND DROPPING OF PASSENGERS), PROCEEDING INTO D141 ROAD TO MADZIKANE LOCATION. PICKING AND DROPPING PASSNGERS ALONG THE ROUTE. RETURN TO IXOPO USING THE SAME ROUTE AS FORWARD ROUTE.
12.7	22069U22069U00051091 - IXOPO TO BLAZIUS STORE FROM IXOPO TAXI RANK, TURN RIGHT INTO P 312, TURN LEFT TO P23–1 PASSING DONNYBROOK VILLAGE TO BLAZIUS STORE, WITH PICKING & DROPPING OF PASSENGERS AND RETURN TO IXOPO TAXI RANK USING THE SAME ROUTE.
12.8	22069U22068T10051090 - IXOPO TO PIETERMARITZBURG FROM IXOPO RANK, TURN RIGHT INTO P312 ROAD, TURN TO LEFT P5-2 ROAD (R 56) CROSSING UMKOMAAS RIVER BRIDGE; PASS OUTSIDE RICHMOND, THORNVILLE INTO ALEXANDER ROAD, PIETERMARITZBURG TURN LEFT DURBAN ROAD - CHIEF ALBERT LUTHULI (COMMERCIAL) STREET, TURN RIGHT INTO LANGALIBALELE (LONGMARKET) STREET, TURN LEFT INTO BOSHOFF STREET, INTO PROFESSOR NYEMBEZI (SYMMONDS) CENTER TAXI RANK AND RETURN TO IXOPO USING THE SAME ROUTE.
12.9	22069U22069U00051096 - IXOPO TO LUFAFA FROM IXOPO TAXI RANK TURN RIGHT INTO P23–1 ROAD AFTER 15KM TURN RIGHT INTO D64 ROAD AND ALTERNATIVE ROAD INTO LUFAFA A3394, A3391 AND A3390 INTO LUFAFA. PICKING AND DROPPING PASSENGERS ALONG THE ROUTE. RETURN TO IXOPO IS THE SAME ROUTE.
12.10	22069U22069U00051092 - IXOPO TO HIGHFLATS FROM IXOPO TAXI RANK TURN RIGHT INTO P312 ROAD, AFTER 2KM TURN RIGHT INTO P 22-2 ROAD TO HIGHFLATS AND ABOUT 25KM FROM IXOPO TURN LEFT INTO THE HIGHFLATS TAXI RANK. PICKING-UP AND DROPPING OFF OF PASSENGERS ALONG THE ROUTE. RETURN TO IXOPO USING THE SAME ROUTE AS THE FORWARD ROUTE.
12.11	22069U3202D410051093 - IXOPO TO UMZIMKULU FROM IXOPO TAXI RANK TURN THE LEFT INTO P312 ROAD AFTER 2KM TURN INTO P408 ROAD AND TURN RIGHT INTO P5–1 ROAD AND PROCEED AND TUN LEFT INTO UMZIMKULU TAXI RANK. PICKING AND DROPPING OF PASSENGERS ALONG THE ROUTE. RETURN ROUTE TO IXOPO USING THE SAME ROUTE
12.12	22069U22069U00051094 - IXOPO TO EMASAMINI FROM IXOPO TAXI RANK RIGHT INTO P312 ROAD 1KM TURN LEFT INTO P23–1 ROAD ABOUT 25KM TURN RIGHT INTO P114 ROAD OR ALTERNATIVE ROAD P507 INTO P531 TO HELLA ROAD OR D166 SODO STORE OR D232 GOYINTABA KRALL EMASAMINI. PICKING AND DROPPING PASSENGERS ALONG THE ROUTE. RETURN TO IXOPO USING THE SAME ROUTE
12.13	22069U22069U00051095 - IXOPO TO HLANGANANI FROM IXOPO TAXI RANK TURN RIGHT INTO P312 ROAD AFTER 1 KM TURN LEFT INTO P23–1 ROAD AND ALTERNATIVE ROAD TO HLANGANANI,P507,P114,D295. PICKING AND DROPPING OF PASSENGERS ALONG THE ROUTE. RETURN ROUTE TO IXOPO USING THE SAME ROUTE.
12.14	22069U2206LS10051133 - IXOPO TAXI RANK TO DURBAN. FROM IXOPO RANK, TURN RIGHT INTO P312 ROAD, TURN TO LEFT P5-2 ROAD (R 56) CROSSING UMKOMAAS RIVER BRIDGE; PASS RICHMOND, THORNVILLE INTO DURBAN ROAD, INTO N3, PASS TOLLGATE, INTO OLD DUTCH ROAD, LEFT INTO MARKET STREET, PASS BEREA RAILWAY STATION, LEFT INTO WEST STREET, LEFT INTO BROOK STREET RANK 68B. OFFLOAD LOAD AND RETURN ALONG FORWARD ROUTE IN REVERSE.

transport
Department:
Transport
Province of KwaZulu-Natal

GAZETTE

LGKZNG26-2021-OCT

REGION: ALL

1)	**Application Number:** APP0133382	2)	**Gazette Number:** LGKZNG26-2021-OCT
3)	**Applicant:** NA RADEBE **ID NO.** 4701045708087 **Association:** IXOPO & DISTRICT TAXI ASSOCIATION	4)	**Applicant Address:** P O BOX 796 IXOPO 3276
5)	**Existing Licence Holder:** NOT APPLICABLE **ID NO.** NOT APPLICABLE	6)	**Existing Licence Holder Address:** NOT APPLICABLE
7)	**Type of application:** NEW OPERATING LICENCE	8)	**Operating Licence Number:** LGKZN0503000307
9)	**Vehicle Type:** MINIBUS	10)	1 X 15 (SEATED) + 0 (STANDING)
11)	**Region:** SISONKE		

12.1	22069U22069U00051100 - IXOPO TO NOKWEJA FROM IXOPO TAXI RANK TURN LEFT INTO P312 ROAD TURN INTO P408 ROAD ABOUT 3KM TO THE P5 ROAD TURN RIGHT AND PROCEED ABOUT 10KM AND TURN LEFT INTO P112 ROAD, PROCEED ABOUT 10KM AND TURN LEFT INTO D310 AND D309 ROAD TO NOKWEJA. PICKING AND DROPPING PASSENGERS ALONG THE ROUTE. RETURN TO IXOPO USING THE SAME ROUTE.
12.2	22069U2206A010051101 - IXOPO TO RICHMOND FROM IXOPO TAXI RANK TURN RIGHT INTO P312 AFTER 1KM TURN LEFT INTO R56 CROSSING UMKOMAAS RIVER BRIDGE INTO RICHMOND AND PROCEED TO SHEPTONE STREET AND NELSON STREET TAXI RANKS. NO PICKING AND DROPPING PASSENGERS ALONG THE ROUTE. RETURN TO IXOPO USING THE SAME ROUTE.
12.3	22069U22069U00051103 - CHARTER SERVICE FROM IXOPO TAXI RANK TO POINTS WITH THE PROVINCE OF KWAZULU-NATAL ONLY. NO PICKING UP OR SETTING DOWN OF PASSENGERS EN ROUTE.
12.4	22069U22069U00051097 - IXOPO TO MADZIKANE FROM IXOPO TAXI RANK TURN RIGHT INTO P312 ROAD AFTER 1KM TURN LEFT INTO P231 ROAD ABOUT 30KM ON THE P231 ROAD TURN LEFT INTO P122 ROAD AND 6KM INTO P46 ROAD TO P8-3 ROAD TURN LEFT FROM P89 ROAD INTO CREIGHTON VILLAGE (PICKING AND DROPPING OF PASSENGERS), PROCEEDING INTO D141 ROAD TO MADZIKANE LOCATION. PICKING AND DROPPING PASSNGERS ALONG THE ROUTE. RETURN TO IXOPO USING THE SAME ROUTE AS FORWARD ROUTE.
12.5	22069U22069U00051091 - IXOPO TO BLAZIUS STORE FROM IXOPO TAXI RANK, TURN RIGHT INTO P 312, TURN LEFT TO P23–1 PASSING DONNYBROOK VILLAGE TO BLAZIUS STORE, WITH PICKING & DROPPING OF PASSENGERS AND RETURN TO IXOPO TAXI RANK USING THE SAME ROUTE.
12.6	22069U2206LS10051133 - IXOPO TAXI RANK TO DURBAN. FROM IXOPO RANK, TURN RIGHT INTO P312 ROAD, TURN TO LEFT P5-2 ROAD (R 56) CROSSING UMKOMAAS RIVER BRIDGE; PASS RICHMOND, THORNVILLE INTO DURBAN ROAD, INTO N3, PASS TOLLGATE, INTO OLD DUTCH ROAD, LEFT INTO MARKET STREET, PASS BEREA RAILWAY STATION, LEFT INTO WEST STREET, LEFT INTO BROOK STREET RANK 68B. OFFLOAD LOAD AND RETURN ALONG FORWARD ROUTE IN REVERSE.

transport
Department:
Transport
Province of KwaZulu-Natal

GAZETTE

LGKZNG26-2021-OCT

REGION: ALL

1)	**Application Number:** APP0133426	2)	**Gazette Number:** LGKZNG26-2021-OCT
3)	**Applicant:** SE THUSI **ID NO.** 6806155958089 **Association:** KWAMNYANDU TAXI OWNERS ASSOCIATION	4)	**Applicant Address:** R 723 UMLAZI TOWNSHIP P O UMLAZI UMLAZI KWA-ZULU NATAL 4031
5)	**Existing Licence Holder:** NOT APPLICABLE **ID NO.** NOT APPLICABLE	6)	**Existing Licence Holder Address:** NOT APPLICABLE
7)	**Type of application:** NEW OPERATING LICENCE	8)	**Operating Licence Number:** LGKZN1203000669
9)	**Vehicle Type:** MINIBUS TAXI	10)	1 X 9-16 (SEATED) + 0 (STANDING)
11)	**Region:** NINGIZMU 2		

12.1	2206QB21004R00049767 - UMLAZI SECTION Z TO DURBAN METRO FROM Z RANK JOIN ROAD 2403 TO PHASE 4.5.6.7.8, LEFT INTO ROAD 2456 INTO ROAD 2474 AND RETURN ALONG ROAD 2456, RIGHT INTO ROAD 2403, RIGHT INTO 107159, RIGHT INTO SOUTH SPINAL ROAD, TURN INTO (MR60), UMBUMBULU ROAD TO Y SECTION PHILANI AREA AND RETURN, TURN LEFT INTO MR60, RIGHT INTO ROAD 2103 U SECTION, TURN LEFT INTO ROAD 2108, RIGHT INTO MAYIBUYE DRIVE, TURN LEFT INTO GUM TREE CRESCENT, JOIN MAYIBUYE DRIVE AND PROCEED AS PER ROUTE 5.
12.2	2206QB21004R00049768 - UMLAZI SECTION Z TO DURBAN METRO FROM Z RANK JOIN MKHIWANE STREET, LEFT INTO MAYIBUYE DRIVE, TURN RIGHT INTO ROAD 1603, TURN RIGHT INTO UMDLEBE ROAD, RIGHT INTO BANANA ROAD, LEFT JOIN UMDLEBE ROAD, RIGHT INTO ROAD 1603 INTO ROAD 1703, 1702, UNIT 17, TURN RIGHT, JOIN MANGOSUTHU HIGHWAY AND PROCEED AS PER ROUTE 5.
12.3	2206QB21004R00049765 - UMLAZI SECTION Z TO DURBAN METRO FROM Z RANK, JOIN SPINAL ROAD, TURN RIGHT INTO SIMELNANE ROAD, TURN RIGHT INTO DINIZULU GROVE, TURN RIGHT INTO BHUBESI PLACE AA, TURN RIGHT INTO NGWENYA GROVE, TURN RIGHT INTO BOYI SIMELANE AVENUE, LEFT INTO MUGABE ROAD, LEFT INTO SOUTH SPINAL ROAD AND PROCEED AS PER ROUTE 5.
12.4	2206QB21004R00049766 - UMLAZI SECTION Z TO DURBAN METRO FROM Z RANK, JOIN SOUTH SPINAL ROAD, TURN RIGHT INTO CHICAGO CRESCENT AA AND RETURN RIGHT INTO SOUTH SPINAL ROAD TO CC SECTION, SOUTH SPINAL ROAD, TURN INTO BHAMBATHA STREET, TURN INTO SHAKA CIRCLE (BB). TURN RIGHT INTO BHAMBATHA STREET, TURN LEFT INTO JEQE LN, TURN RIGHT INTO MAFUKUZELA STREET, TURN LEFT INTO MSQHOBOZA CRESCENT, TURN LEFT INTO MNYANDU ROAD, TURN RIGHT INTO NANDI ROAD, LEFT INTO MAFUKUZELA STREET, RIGHT INTO JEQE LN, LEFT INTO SOUTH SPINAL ROAD AND PROCEED AND PROCEED AS PER ROUTE 5.
12.5	2206QB21004R00049769 - UMLAZI SECTION Z TO DURBAN METRO 5.1. FROM Z RANK, JOIN SOUTH SPINAL ROAD, LEFT INTO ROAD 2631 INTO KING SENZANGAKHONA CLOSE AND RETURN RIGHT INTO SOUTH SPINAL ROAD, TURN RIGHT INTO ROAD 2403, INTO MAYIBUYE STREET, TURN LEFT INTO PHAMBILI ROAD, P SECTION, TURN RIGHT INTO MAYIBUYE DRIVE, TURN LEFT INTO ROAD 421 AND JOIN MANGOSUTHU HIGHWAY, V ROBOT, PASS EZIMBUZINI, PASS MSHIYENI HOSPITAL, PASS REUNION, JOIN M30, JOIN M4 FREEWAY TO DURBAN INTO WEST STREET TO POINT ROAD, TURN LEFT INTO FIELD STREET, TURN LEFT INTO PINE STREET, ALONG KINGSGATE TO MARKET, TO RANK 101/50 AND RETURN ALONG THE SAME ROUTE IN REVERSE. 5.2. FROM Z RANK JOIN MKHIWANE STREET, LEFT INTOMAYIBUYE DRIVE, TURN RIGHT INTO ROAD 1603, INTOEPHRAIM MDALA INTO MAPHUMULO ROAD, RIGHT INTOMANGOSUTHU HIGHWAY TO SOUTH COAST ROAD PASS WEMA, MOBENI, CLAIRWOOD, LEFT INTO EDWIN SWALES VCDRIVE RIGHT INTO SARNIA ROAD, INTO UMBILO ROAD, RIGHTINTO BEREA ROAD, LEFT INTO WARWICK AVENUE, RIGHT INTO ALICE STREET, RIGHT INTO MARKET ROAD AND PROCEED TO MARKET RANK 101/50, AND RETURN. 5.3. FROM MANGOSUTHU HIGHWAY, RIGHT INTO ROAD NO.12 AND PROCEED TURNING LEFT INTO EZIMBUZINI TAXI RANK OR PROCEED JOINING OLD SOUTH COAST ROAD, RIGHT INTO SOUTH COAST ROAD, PROCEED TO JOIN M4 INKOSI ALBERTLUTHULI FREEWAY AND PROCEED TO RANK 101/50. 5.4. FROM MANGOSUTHU HIGHWAY TURN LEFT INTO OFF RAMP "TO MSHIYENI HOSPITAL AND TURNING LEFT INTO AN ONRAMP TO MANGOSUTHU HIGHWAY INTO SOUTH COAST ROAD AND PROCEED TO THE M4 (INKOSI ALBERT LUTHULI FREEWAY). LEFT INTO MOORE ROAD OFF RAMP INTO WARWICK AVENUE, RIGHT INTO ALICE STREET, RIGHT INTO MARKET ROAD AND PROCEED TO RANK 101/50 ON MARKET ROAD. ALTERNATIVE 5.5. FROM M4 RIGHT INTO WEST STREET INTO POINT ROAD, RIGHT "INTO BAY TERRACE, RIGHT INTO STANGER STREET, LEFT INTO ORDNANCE ROAD, INTO LEOPARD STREET, INTO WARWICK AVENUE, RIGHT INTO ALICE STREET, RIGHT INTO MARKET ROAD AND PROCEED TO RANK 101/50 ON MARKET ROAD AND RETURN SUBSTANTIALLY ALONG THE SAME ROUTE IN REVERSE. 5.6. FROM M4 LEFT INTO MOORE ROAD OFF RAMP INTO WARWICK "AVENUE, RIGHT INTO ALICE STREET, RIGHT INTO GREYSTREET, RIGHT INTO QUEEN STREET AND PROCEED TO RANK ON QUEEN OUTSIDE THE CATHEDRAL, RANK 101 AND RETURN SUBSTANTIALLY ALONG THE SAME ROUTE IN REVERSE.

transport
Department:
Transport
Province of KwaZulu-Natal

GAZETTE

LGKZNG26-2021-OCT

REGION: ALL

1)	**Application Number:** APP0133436	2)	**Gazette Number:** LGKZNG26-2021-OCT
3)	**Applicant:** SC ZUNGU **ID NO.** 5905140591087 **Association:** MSAHWENI TAXI OWNERS ASSOCIATION	4)	**Applicant Address:** 2285 KWAMAKHUTHA P O AMANZIMTOTI 4126
5)	**Existing Licence Holder:** B ZUNGU **ID NO.** 5303165366082	6)	**Existing Licence Holder Address:** B 132 ILOVO ADAMS P O AMANZIMTOTI DURBAN 4126
7)	**Type of application:** DECEASED TRANSFER	8)	**Operating Licence Number:** LGKZN1103000095
9)	**Vehicle Type:** MINIBUS	10)	1 X 15 (SEATED) + 0 (STANDING)
11)	**Region:** NINGIZMU 1		

12.1	2209WC2209WC00053240 - ILLOVO TOWNSHIP FROM CONDEV, RAINBOW PARK, ILLOVU TOWNSHIP ON ROUTE R603 IN TOWNSHIP SECTION A, B AND C AND PHASE 1- 5 ALL ALONG APPROVED EXISTING UNNAMED ROAD WITHIN ILLOVU TOWNSHIP AND LEFT R603, SHOSI, TO JUNCTION WITH ROAD P242 RIGHT P242 WOODHOUSE TO ITS JUNCTION WITH P197 (OLD NORTH COAST ROAD).
12.2	2209WC2209WC00053242 - ENKANYISWENI. FROM OLD DIPPING TANK ADAMS MISSION ON D994 TO D995 OR R603 ALONG THESE ROUTES TO ITS JUNCTION WITH ROAD P242, LEFT P242 TO ITS JUNCTION WITH P197-1.
12.3	2209WC2206LS00053246 - MSAHWENI TO DURBAN. 7.1 FIRST ALTERNATE. PROCEED FURTHER ON P242 BECOMING M37, OLD MAI N ROAD ALSO KNOW AS MOSS KOLNIK ROAD TO ITS JUNCTION WITH N2, THEN LEFT N2. 7.2. THE ALTERNATIVE TO N2: MOSS KOLNICK DRIVE M37, ACROSS N2 INTO KINGSWAY ROAD, LEFT KINGSWAY ROAD (ALSO R102) PASS KINGSWAY HOSPITAL, LEFT HEATHER ROAD INTO HUDD ROAD, LEFT DICKENS ROAD, RIGHT N2:BOTH FIRST AND SECOND ALTERNATIVE INTO DURBAN. 7.3. N2 LEFT M4, LEFT MOORE ROAD, RIGHT GALE STREET, RIGHT BEREA ROADINTIO WEST STREET, RIGHT BROAD STREET, RIGHT SMITH STREET, RIGHT RUSSEL STREET, LEFT ALEXANDRA STREET TO RANK 119 IN ALEXANDRA STREET AND RETURN FROM ALEXANDRA STREET RANK ACROSS SMITH STREET INTO ON RAMP M4 ALONG THE SAME ROADS TO BOTH IT ALTERNATIVES IN REVERSE DIRECTION.
12.4	2209WC2206QO00053250 - 10. MSAHWENI TO AMANZIMTOTI. 10.1. FIRST ALTERNATIVE. P242 INTO M37 RIGHT INTO KINGSWAY TO RANK OPPOSITE RAILWAY STATION AND PROCEED ALONG KINGSWAY RIGHT NDONGENI DRIVE, LEFT RIVERSIDE ROAD, RIGHT ISUNDU DRIVE, RIGHT ADAMS ROAD LEFT TO KINGSWAY AND RETURN ALONG THE SAME ROUTE. 10.2. SECOND ALTERNATIVE. P242 INTO BLAZEWAY, RIGHT UMDONI ROAD, LEFT LEWIS DRIVE, LEFT NELSON ROAD, LEFT ADAMS ROAD, RIGHT KINGSWAY AND RANK AT STATION AND RETURN ON THE SAME ROUTE. RESTRICTION: ALL ROUTE IN B ARE RESTRICTED FROM PICKING BEYOUND THE JUNCTION OF ROAD P242 AND P197-1 FROM ANY ROUTE IN A TO THEIR DESTINATION AND ON RETURN TRIPS TO THEIR DESTINY UNTIL JUNCTION ARE REACHED NO PASSENGERS TO BE SET DOWN PRIOR TO THE ABOVE.

transport
Department:
Transport
Province of KwaZulu-Natal

GAZETTE

LGKZNG26-2021-OCT

REGION: ALL

1)	**Application Number:** APP0133437	2)	**Gazette Number:** LGKZNG26-2021-OCT
3)	**Applicant:** SC ZUNGU **ID NO.** 5905140591087 **Association:** MSAHWENI TAXI OWNERS ASSOCIATION	4)	**Applicant Address:** 2285 KWA-MAKHUTHA P O AMANZIMTOTI 4126
5)	**Existing Licence Holder:** B ZUNGU **ID NO.** 5303165366082	6)	**Existing Licence Holder Address:** B 132 ILOVO ADAMS P O AMANZIMTOTI DURBAN 4126
7)	**Type of application:** DECEASED TRANSFER	8)	**Operating Licence Number:** LGKZN1103000127
9)	**Vehicle Type:** MINIBUS	10)	1 X 13 (SEATED) + 0 (STANDING)
11)	**Region:** NINGIZMU 1		

12.1	2209WC2209WC00053240 - ILLOVO TOWNSHIP FROM CONDEV, RAINBOW PARK, ILLOVU TOWNSHIP ON ROUTE R603 IN TOWNSHIP SECTION A, B AND C AND PHASE 1- 5 ALL ALONG APPROVED EXISTING UNNAMED ROAD WITHIN ILLOVU TOWNSHIP AND LEFT R603, SHOSI, TO JUNCTION WITH ROAD P242 RIGHT P242 WOODHOUSE TO ITS JUNCTION WITH P197 (OLD NORTH COAST ROAD).
12.2	2209WC2209WC00053241 - MSAHWENI ADAMS MISSION RESERVE ON D1058, TO THOYANA RESERVE BANK, ALONG ROAD D1058 EKUZAMENI STORE, TO ITS JUNCTION WITH P242, RIGHT P242 WOODHOUSE, TO ITS JUNCTION WITH ROAD P1971.
12.3	2209WC2209WC00053242 - ENKANYISWENI. FROM OLD DIPPING TANK ADAMS MISSION ON D994 TO D995 OR R603 ALONG THESE ROUTES TO ITS JUNCTION WITH ROAD P242, LEFT P242 TO ITS JUNCTION WITH P197-1.
12.4	2209WC2209WC00053243 - FAKAZI FROM RANK AT FAKAZI SCHOOL ON D1060 TO ITS JUNCTION WITH LEFT R614, RIGHT P242 WITH ITS JUNCTION TO P197-1.
12.5	2209WC2209WC00053244 - MKHAZENI RIVER BRIDGE FROM MKHAZENI RIVER BRIDGE ADAMS MISSION ALONG THE UNNAMED ROAD TO ITS JUNCTION WITH ROAD P242 RIGHT P242 WOODHOUSE, TO ITS JUNCTION WITH ROAD P197-1.
12.6	2209WC2209WC00053245 - ZWELISHA FROM ZWELISHA RANK ADAMS MISSION ALONG UNNAMED ROAD TO ITS JUNCTION WITH D995 TO ITS JUNCTION WITH P242, LEFT P242 WOODHOUSE, TO ITS JUNCTION WITH ROAD P197-1.
12.7	2209WC2206LS00053246 - MSAHWENI TO DURBAN. 7.1 FIRST ALTERNATE. PROCEED FURTHER ON P242 BECOMING M37, OLD MAI N ROAD ALSO KNOW AS MOSS KOLNIK ROAD TO ITS JUNCTION WITH N2, THEN LEFT N2. 7.2. THE ALTERNATIVE TO N2: MOSS KOLNICK DRIVE M37, ACROSS N2 INTO KINGSWAY ROAD, LEFT KINGSWAY ROAD (ALSO R102) PASS KINGSWAY HOSPITAL, LEFT HEATHER ROAD INTO HUDD ROAD, LEFT DICKENS ROAD, RIGHT N2:BOTH FIRST AND SECOND ALTERNATIVE INTO DURBAN. 7.3. N2 LEFT M4, LEFT MOORE ROAD, RIGHT GALE STREET, RIGHT BEREA ROADINTIO WEST STREET, RIGHT BROAD STREET, RIGHT SMITH STREET, RIGHT RUSSEL STREET, LEFT ALEXANDRA STREET TO RANK 119 IN ALEXANDRA STREET AND RETURN FROM ALEXANDRA STREET RANK ACROSS SMITH STREET INTO ON RAMP M4 ALONG THE SAME ROADS TO BOTH IT ALTERNATIVES IN REVERSE DIRECTION.
12.8	2209WC2209WC00053247 - ISIPINGO FROM ISIPINGO, LEFT INTO P197 ALSO KNOW AS OLD MAIN ROAD BECOMING M35, LEFT PARDY ROAD, RIGHT HILLVIEW ROAD, ISIPINGO RANK AND RETURN ALONG THE SAME ROUTE IN THE OPPOSITE DIRECTION.
12.9	2209WC2209WC00053248 - PROSPECTON 9.1. FIRST ALTERNATIVE. B31 VIA KINGSWAY, P242 BECOMING M37 OR OSS KOLNICK DRIVE ACROSS N2 INTO R102 OR KINGSWAY ROAD, LEFT KINGSWAY ROAD BECOMING PROSPECTON ROAD TO ITS JUNCTION WITH JOYNER ROAD, RIGHT JOYNER ROAD TO ITS JUNCTION WITH THE AVENUE EAST, ALONG AVENUE EAST ACROSS R102 OR PROSPECTON ROAD, INTO BALTEX ROAD, INTO THE AVENUE EAST RIGHT PROSPECTON ROAD AND RETURN TO JOYNER ROAD, RIGHT N2 SOUTH ON RAMP. ALTERNATIVE BACK TO BALTEX ROAD, INTO THE AVENUE EAST RIGHT INTO PROSPECTON ROAD SOUTH BECOMING JOYNER ROAD LEFT ON RAMP N2 SOUTH AND RETURN ALONG THE N2. 9.2. SECOND ALTERNATIVE. P242 BECOMING M37 OLD MAIN ROAD OR MOSS KOLNICK DRIVE, LEFT N2 ON RAMP, ALONG N2 NORTH TO ITS JUNCTION WITH JOYNER ROAD OFF RAMP PROSPECTON, RIGHT JOYNER ROAD, LEFT THE AVENUE EAST EITHER THROUGH PROSPECTON ROAD AND RETURN TO JOYNER ROAD OR RIGHT BALTEX ROAD, LEFT JEFFELS ROAD, JOYNER ROAD LEFT TO ON RAMP N2 SOUTH AND RETURN ALONG THE SAME ROUTE.
12.10	2209WC2206QO00053250 - 10. MSAHWENI TO AMANZIMTOTI. 10.1. FIRST ALTERNATIVE. P242 INTO M37 RIGHT INTO KINGSWAY TO RANK OPPOSITE RAILWAY STATION AND PROCEED ALONG KINGSWAY RIGHT NDONGENI DRIVE, LEFT RIVERSIDE ROAD, RIGHT ISUNDU DRIVE, RIGHT ADAMS ROAD LEFT TO KINGSWAY AND RETURN ALONG THE SAME ROUTE. 10.2. SECOND ALTERNATIVE. P242 INTO BLAZEWAY, RIGHT UMDONI ROAD, LEFT LEWIS DRIVE, LEFT NELSON ROAD, LEFT ADAMS ROAD, RIGHT KINGSWAY AND RANK AT STATION AND RETURN ON THE SAME ROUTE. RESTRICTION: ALL ROUTE IN B ARE RESTRICTED FROM PICKING BEYOUND THE JUNCTION OF ROAD P242 AND P197-1 FROM ANY ROUTE IN A TO THEIR DESTINATION AND ON RETURN TRIPS TO THEIR DESTINY UNTIL JUNCTION ARE REACHED NO PASSENGERS TO BE SET DOWN PRIOR TO THE ABOVE.

transport
Department:
Transport
Province of KwaZulu-Natal

GAZETTE

LGKZNG26-2021-OCT

REGION: ALL

1)	**Application Number:** APP0133440	2)	**Gazette Number:** LGKZNG26-2021-OCT
3)	**Applicant:** L HLAMBISA **ID NO.** 9012265888087 **Association:** QADI-NYUSWA TAXI OWNERS ASSOCIATION	4)	**Applicant Address:** HOUSE NO90529 IZITHOLE AREA KWANYUSWA RESERVE BOTHAS HILL 3660
5)	**Existing Licence Holder:** JD NGCOBO **ID NO.** 6303015826086	6)	**Existing Licence Holder Address:** P.O. BOX 288 BOTHAS HILL 3660
7)	**Type of application:** NORMAL TRANSFER	8)	**Operating Licence Number:** LGKZN1503000270
9)	**Vehicle Type:** MINIBUS	10)	1 X 15 (SEATED) + 0 (STANDING)
11)	**Region:** DURBAN WEST		

12.1 21004R21004R00047933 - NYUSWA TO PINETOWN
FROM QADI/NYUSWA RANK ALONG UNNAMED ROADS THROUGH SHELELE, MGOGOZI, MABEDLANA, MLAMBO, MKHIZWANE, EZITHOLENI, MATHEBETHU, MNAMATHA, SHAYAMOYA, SIKHELEKEHLENI, INTO OLD MAIN ROAD PASS VALLEY TRUST, QADI EXTENSION, BOTHA'S HILL, BOTHA'S HILL STATION, PASS KEARSNEY COLLEGE, INTO MKHIZE ROAD, ASSAGAY ROAD, ALONG THE M13 TO HILLCREST TAXI RANK IN INANDA ROAD, RETURN TO THE M13, PASS POLICE STATION,HILDENE, WISTON PARK, GILLETS,MAYTIME CENTRE, KLOOF SHOPPING CENTRE, PROCEED ALONG THE M13 THROUGH FIELD'S HILL TO THE INTERSECTION WITH OLD MAIN ROAD AND RICHMOND ROAD.

ALTERNATE:
TURN LEFT INTO OLD MAIN ROAD IN PINETOWN AND PROCEED TO ANDERSON STREET TAXI RANK AND RETURN TO THE STARTING POINT ALONG THE SAME ROUTE IN THE OPPOSITE DIRECTION.

TURN RIGHT INTO RICHMOND ROAD, LEFT INTO TRAFFORD ROAD, HILLCLIMB ROAD, SUZUKA ROAD, KYALAMI ROAD, CIRCUIT ROAD, MALCOLM ROAD, CLARK ROAD, MOSS ROAD, ALEXANDER ROAD, BACK IN TO RICHMOND ROAD, INTO OLD MAIN ROAD, LEFT INTO ANDERSON STREET INTO ANDERSON TAXI RANK AND RETURN TO THE STARTING POINT ALONG THE SAME ROUTE IN THE OPPOSITE DIRECTION.

transport
Department:
Transport
Province of KwaZulu-Natal

GAZETTE

LGKZNG26-2021-OCT

REGION: ALL

1)	**Application Number:** APP0133442	2)	**Gazette Number:** LGKZNG26-2021-OCT
3)	**Applicant:** SC ZUNGU **ID NO.** 5905140591087 **Association:** MSAHWENI TAXI OWNERS ASSOCIATION	4)	**Applicant Address:** 2285 KWA-MAKHUTHA P O AMANZIMTOTI 4126
5)	**Existing Licence Holder:** B ZUNGU **ID NO.** 5303165366082	6)	**Existing Licence Holder Address:** B 132 ILOVO ADAMS P O AMANZIMTOTI DURBAN 4126
7)	**Type of application:** RENEWAL AND DECEASED TRANSFER	8)	**Operating Licence Number:** LGKZN1103000464
9)	**Vehicle Type:** MINIBUS	10)	1 X 15 (SEATED) + 0 (STANDING)
11)	**Region:** NINGIZMU 1		

12.1	2209WC2209WC00053240 - ILLOVO TOWNSHIP FROM CONDEV, RAINBOW PARK, ILLOVU TOWNSHIP ON ROUTE R603 IN TOWNSHIP SECTION A, B AND C AND PHASE 1- 5 ALL ALONG APPROVED EXISTING UNNAMED ROAD WITHIN ILLOVU TOWNSHIP AND LEFT R603, SHOSI, TO JUNCTION WITH ROAD P242 RIGHT P242 WOODHOUSE TO ITS JUNCTION WITH P197 (OLD NORTH COAST ROAD).
12.2	2209WC2209WC00053241 - MSAHWENI ADAMS MISSION RESERVE ON D1058, TO THOYANA RESERVE BANK, ALONG ROAD D1058 EKUZAMENI STORE, TO ITS JUNCTION WITH P242, RIGHT P242 WOODHOUSE, TO ITS JUNCTION WITH ROAD P1971.
12.3	2209WC2209WC00053242 - ENKANYISWENI. FROM OLD DIPPING TANK ADAMS MISSION ON D994 TO D995 OR R603 ALONG THESE ROUTES TO ITS JUNCTION WITH ROAD P242, LEFT P242 TO ITS JUNCTION WITH P197-1.
12.4	2209WC2209WC00053243 - FAKAZI FROM RANK AT FAKAZI SCHOOL ON D1060 TO ITS JUNCTION WITH LEFT R614, RIGHT P242 WITH ITS JUNCTION TO P197-1.
12.5	2209WC2209WC00053244 - MKHAZENI RIVER BRIDGE FROM MKHAZENI RIVER BRIDGE ADAMS MISSION ALONG THE UNNAMED ROAD TO ITS JUNCTION WITH ROAD P242 RIGHT P242 WOODHOUSE, TO ITS JUNCTION WITH ROAD P197-1.
12.6	2209WC2209WC00053245 - ZWELISHA FROM ZWELISHA RANK ADAMS MISSION ALONG UNNAMED ROAD TO ITS JUNCTION WITH D995 TO ITS JUNCTION WITH P242, LEFT P242 WOODHOUSE, TO ITS JUNCTION WITH ROAD P197-1.
12.7	2209WC2206LS00053246 - MSAHWENI TO DURBAN. 7.1 FIRST ALTERNATE. PROCEED FURTHER ON P242 BECOMING M37, OLD MAI N ROAD ALSO KNOW AS MOSS KOLNIK ROAD TO ITS JUNCTION WITH N2, THEN LEFT N2. 7.2. THE ALTERNATIVE TO N2: MOSS KOLNICK DRIVE M37, ACROSS N2 INTO KINGSWAY ROAD, LEFT KINGSWAY ROAD (ALSO R102) PASS KINGSWAY HOSPITAL, LEFT HEATHER ROAD INTO HUDD ROAD, LEFT DICKENS ROAD, RIGHT N2:BOTH FIRST AND SECOND ALTERNATIVE INTO DURBAN. 7.3. N2 LEFT M4, LEFT MOORE ROAD, RIGHT GALE STREET, RIGHT BEREA ROADINTIO WEST STREET, RIGHT BROAD STREET, RIGHT SMITH STREET, RIGHT RUSSEL STREET, LEFT ALEXANDRA STREET TO RANK 119 IN ALEXANDRA STREET AND RETURN FROM ALEXANDRA STREET RANK ACROSS SMITH STREET INTO ON RAMP M4 ALONG THE SAME ROADS TO BOTH IT ALTERNATIVES IN REVERSE DIRECTION.
12.8	2209WC2209WC00053247 - ISIPINGO FROM ISIPINGO, LEFT INTO P197 ALSO KNOW AS OLD MAIN ROAD BECOMING M35, LEFT PARDY ROAD, RIGHT HILLVIEW ROAD, ISIPINGO RANK AND RETURN ALONG THE SAME ROUTE IN THE OPPOSITE DIRECTION.
12.9	2209WC2209WC00053248 - PROSPECTON 9.1. FIRST ALTERNATIVE. B31 VIA KINGSWAY, P242 BECOMING M37 OR OSS KOLNICK DRIVE ACROSS N2 INTO R102 OR KINGSWAY ROAD, LEFT KINGSWAY ROAD BECOMING PROSPECTON ROAD TO ITS JUNCTION WITH JOYNER ROAD, RIGHT JOYNER ROAD TO ITS JUNCTION WITH THE AVENUE EAST, ALONG AVENUE EAST ACROSS R102 OR PROSPECTON ROAD, INTO BALTEX ROAD, INTO THE AVENUE EAST RIGHT PROSPECTON ROAD AND RETURN TO JOYNER ROAD, RIGHT N2 SOUTH ON RAMP. ALTERNATIVE BACK TO BALTEX ROAD, INTO THE AVENUE EAST RIGHT INTO PROSPECTON ROAD SOUTH BECOMING JOYNER ROAD LEFT ON RAMP N2 SOUTH AND RETURN ALONG THE N2. 9.2. SECOND ALTERNATIVE. P242 BECOMING M37 OLD MAIN ROAD OR MOSS KOLNICK DRIVE, LEFT N2 ON RAMP, ALONG N2 NORTH TO ITS JUNCTION WITH JOYNER ROAD OFF RAMP PROSPECTON, RIGHT JOYNER ROAD, LEFT THE AVENUE EAST EITHER THROUGH PROSPECTON ROAD AND RETURN TO JOYNER ROAD OR RIGHT BALTEX ROAD, LEFT JEFFELS ROAD, JOYNER ROAD LEFT TO ON RAMP N2 SOUTH AND RETURN ALONG THE SAME ROUTE.
12.10	2209WC2206QO00053250 - 10. MSAHWENI TO AMANZIMTOTI. 10.1. FIRST ALTERNATIVE. P242 INTO M37 RIGHT INTO KINGSWAY TO RANK OPPOSITE RAILWAY STATION AND PROCEED ALONG KINGSWAY RIGHT NDONGENI DRIVE, LEFT RIVERSIDE ROAD, RIGHT ISUNDU DRIVE, RIGHT ADAMS ROAD LEFT TO KINGSWAY AND RETURN ALONG THE SAME ROUTE. 10.2. SECOND ALTERNATIVE. P242 INTO BLAZEWAY, RIGHT UMDONI ROAD, LEFT LEWIS DRIVE, LEFT NELSON ROAD, LEFT ADAMS ROAD, RIGHT KINGSWAY AND RANK AT STATION AND RETURN ON THE SAME ROUTE. RESTRICTION: ALL ROUTE IN B ARE RESTRICTED FROM PICKING BEYOUND THE JUNCTION OF ROAD P242 AND P197-1 FROM ANY ROUTE IN A TO THEIR DESTINATION AND ON RETURN TRIPS TO THEIR DESTINY UNTIL JUNCTION ARE REACHED NO PASSENGERS TO BE SET DOWN PRIOR TO THE ABOVE.

transport
Department:
Transport
Province of KwaZulu-Natal

GAZETTE

LGKZNG26-2021-OCT

REGION: ALL

1)	**Application Number:** APP0133456	2)	**Gazette Number:** LGKZNG26-2021-OCT
3)	**Applicant:** ZT MAFULEKA **ID NO.** 6302100494081 **Association:** INANDA TAXI OWNERS ASSOCIATION	4)	**Applicant Address:** 46530 STOP8 INANDA 4340
5)	**Existing Licence Holder:** NOT APPLICABLE **ID NO.** NOT APPLICABLE	6)	**Existing Licence Holder Address:** NOT APPLICABLE
7)	**Type of application:** NEW OPERATING LICENCE	8)	**Operating Licence Number:** LGKZN1403000947
9)	**Vehicle Type:** MINIBUS TAXI	10)	1 X 9-16 (SEATED) + 0 (STANDING)
11)	**Region:** GREATER NORTH		

12.1	2206OA2206LS00049212 - 1.5 EMTSHEBHENI TO DURBAN VIA CONGO INANDA: CONGO TO DURBAN FROM THE STARTING POINT AT EMSTHEBHENI TAXI RANK ON M25/MR93, ALONG MR93 AROUND THE CIRCLE, TURNING RIGHT INTO M27, ALONG M27, TURNING RIGHT INTO UN-NAMED ROAD AND PROCEED TO CONGO AND RETURN ALONG THE SAME ROUTE TURNING LEFT INTO M27, ALONG M27, TURN LEFT INTO MR93, ALONG MR93, INTO KWAMASHU HIGHWAY (M25), INTO NORTH COAST ROAD (R12), INTO UMGENI ROAD,-(INTO SOLDIER'S WAY AND PROCEED TO SOLDIER'S WAY TAXI RANK), OR (RIGHT INTO LEOPOLD STREET, RIGHT INTO WARWICK AVENUE, INTO CENTENARY ROAD, AND PROCEED TO CENTENARY ROAD TAXI RANK). ALTERNATIVELY UMGENI ROAD,-(LEFT INTO ARGYLE ROAD, RIGHT INTO BRICKHILL ROAD, INTO POINT ROAD, RIGHT INTO BAY TERRACE, RIGHT INTO STANGER STREET, LEFT INTO ORDNANCE ROAD, LEFT INTO SOLDIER'S WAY, RIGHT INTO QUEEN STREET, RIGHT INTO FIELD STREET AND PROCEED TO SOLDIER'S WAY TAXI RANK).SOLDIER'S WAY, RIGHT INTO QUEEN STREET, INTO RUSSEL STREET, LEFT INTO LEOPOLD STREET, RIGHT INTO WARWICK AVENUE, INTO CENTENARY ROAD AND PROCEED TO CENTENARY ROAD TAXI RANK. SOLDIER'S WAY, RIGHT INTO PINE STREET, INTO RUSSEL STREET, LEFT INTO LEOPOLD SREET, RIGHT INTO WARWICK AVENUE, INTO CENTENARY ROAD AND PROCEED TO CENTENARY ROAD TAXI RANK. RIGHT INTO LEOPOLD STREET, RIGHT INTO WARWICK AVENUE, RIGHT INTO ALICE STREET, RIGHT INTO SOLDIER'S WAY AND PROCEED TO SOLDIER'S WAY TAXI RANK.
12.2	2206OA21004R00049215 - EMTSHEBHENI TO DURBAN VIA NAMIBIA (INANDA): NAMIBIA TO DURBAN FROM THE STARTING POINT AT EMTSHEBHENI TAXI RANK ON M25/MR93, ALONG MR93 AROUND THE CIRCLE, PROCEED STRAIGHT PASSING INANDA POLICE STATION, ALONG NEWLANDS EXPRESS WAY, TURNING INTO F16 TREE ROAD, ALONG F16 TREE ROAD, TURNING LEFT INTO AN UN-NAMED ROAD TO NAMIBIA, CONTINUE ALONG AN UN-NAMED ROAD, TURN RIGHT INTO F16 TREE ROAD, RIGHT INTO NEWLANDS EXPRESS WAY, ALONG NEWLANDS EXPRESS WAY, INTO MR93, ALONG MR93, INTO KWAMASHU HIGHWAY (M25), ALONG M25, TURN RIGHT INTO N2, ALONG N2, LEFT INTO M21 OFF-RAMP, CONTINUE ALONG THE OFF-RAMP TO THE INTERSECTION WITH M19 (UMGENI ROAD), LEFT INTO M19, INTO UMGENI ROAD (R102), ALONG UMGENI ROAD AND CONTINUE AS PER (1.4) OR (1.5) ABOVE.
12.3	2206OA21004R00049216 - INANDA TO DURBAN INANDA GLEBE/ NAMIBIA/ MASTEBHINI/ NONHLANHLA'S PLACE FROM EMTSHEBHENI TAXI RANK ON M25/MR93, ALONG THE M25, PASSING THE TRAFFIC CIRCLE, INTO NEWLANDS EXPRESS WAY (P138), PASSING INANDA POLICE STATION-(INTO EMASTEBHISINI OR TURN LEFT INTO BHEKUZULU DRIVE, ALONG BHEKUZULU DRIVE, TURN LEFT INTO A ROAD LEADING TO NAMIBIA AND RETURN TURNING TO BHEKUZULU DRIVE OR TURNING LEFT INTO ITHENDE DRIVE PASSING THE FIRST LEFT, TURNING LEFT JUST BEFORE ETHEMBENI BUTCHERY, ALONG THIS ROAD UNTIL THE T-JUNCTION WITH BHEKUZULU DRIVE, TURN LEFT INTO BHEKUZULU DRIVE, RIGHT INTO P138 AND PROCEED TO TAXI RANK IN EMTSHEBHENI ON M25/MR93.
12.4	2206OA21004R00049217 - EMTSHEBHENI TO UMHLANGA ROCKS : FROM EMTSHEBHENI TAXI RANK ON M25/MR93, ALONG MR93, INTO KWAMASHU HIGHWAY (M25), ALONG THE M25, LEFT INTO THE N2, ALONG THE N2, LEFT INTO AN OFF-RAMP TO THE M41, RIGHT INTO THE M41, ALONG THE M41, LEFT INTO AN OFF-RAMP TO UMHLANGA ROCKS DRIVE, LEFT INTO UMHLANGA ROCKS DRIVE, INTO LIGHTHOUSE ROAD, LEFT INTO TANAGER WAY TO AN APPROVED TAXI RANK ON TANAGER WAY.
12.5	2206OA21004R00049218 - INANDA TO DURBAN FROM ANY OF THE ABOVE ROUTES IN 1 TO DURBAN: VIA SPHAGHETTI JUNCTION. INTO MR93, ALONG MR93, INTO KWAMASHU HIGHWAY (M25), ALONG M25 TURN RIGHT INTO THE N2, ALONG THE N2, LEFT INTO THE N3 ON RAMP, ALONG THE N3, INTO OLD DUTCH ROAD ? (LEFT INTO CENTENARY ROAD AND PROCEED TO CENTENARY ROAD TAXI RANK) OR (INTO ALICE STREET, RIGHT INTO SOLDIERS WAY AND PROCEED TO SOLDIERS WAY TAXI RANK AND RETURN AS FOLLOWS: RETURN ROUTES: 4.1. FROM CENTENARY ROAD TAXI RANK RETURN TO WESTERN FREEWAY, M3 AND RETURN TO STARTING POINT ALONG THE SAME ROUTE IN REVERSE. 4.2. FROM SOLDIERS WAY TAXI RANK INTO PINE STREET AND PROCEED TO THE WESTERN FREEWAY (N3) AND RETURN TO THE STARTING POINT AS IN 4.1 5. FROM ANY OF THE ABOVE STARTING POINTS TO DURBAN : VIA NORTH COAST ROAD: INTO MR93, ALONG THE MR93, INTO KWAMASHU HIGHWAY (M25), ALONG M25, INTO NORTH COAST ROAD, INTO UMGENI ROAD AND CONTINUE AS PER(1.4) OR (1.5) ABOVE.
12.6	2206OA21004R00049219 - EMTSHEBHENI TO DURBAN. FROM EMTSHEBHENI TAXI RANK ON M25/MR93, ALONG MR93, INTO KWAMASHU HIGHWAY (M25), ALONG THE M25, LEFT INTO THE N2, ALONG THE N2, LEFT INTO AN OFF-RAMP TO THE M41, RIGHT INTO THE M41, ALONG THE M41, LEFT INTO AN OFF-RAMP TO UMHLANGA ROCKS DRIVE, LEFT INTO UMHLANGA ROCKS DRIVE, INTO LIGHTHOUSE ROAD, LEFT INTO TANAGER WAY TO THE APPROVED TAXI RANK IN TANAGER WAY. RETURN ROUTE: UMHLANGA ROCKS TO EMTSHEBHENI FROM AN APPROVED TAXI RANK IN TANAGER WAY, ALONG TANAGER WAY, RIGHT INTO LAGOON DRIVE, RIGHT INTO LIGHTHOUSE ROAD, INTO UMHLANGA ROCKS DRIVE, ALTERNATE 1 RIGHT INTO THE ON-RAMP TO THE M41, ALONG THE M41, LEFT INTO THE N2, ALONG THE N2, LEFT INTO THE OFF-RAMP TO KWAMASHU HIGHWAY (M25), RIGHT INTO KWAMASHU HIGHWAY, ALONG M25, INTO MR93, AND PROCEED TO EMTSHEBHENI TAXI RANK ON M25/MR93. ALTERNATE 2 UMHLANGA ROCKS DRIVE, RIGHT INTO BLACKBURN ROAD, RIGHT INTO NORTH COAST ROAD, INTO KWAMASHU HIGHWAY (M25), ALONG THE M25, INTO MR93 AND PROCEED TO EMTSHEBHENI TAXI RANK ON M25/MR93. RESTRICTION NO SETTING DOWN OF PASSENGERS ON UMHLANGA ROCKS DRIVE AND BLACKBURN ROAD ON RETURN LEG, PASSENGERS TO BE DROPPED OFF ONLY ON FORWARD LEG.
12.7	2206OA21004R00049220 - PUTCO DEPORT TO DURBAN VIA MSHAYAZAFE. FROM EMTSHEBHENI TAXI RANK ON M25/MR93, ALONG M25, TURN RIGHT INTO KWAMSHAYAZAFE (OLD CASSIM STORE), PROCEED ALONG THAT ROAD, TURNING RIGHT BEFORE DEPART, PROCEED ALONG THE NARROW ROAD AND RETURN TURNING RIGHT INTO M25 AND PROCEED AS IN (1.4) OR (1.5) ABOVE.

transport
Department:
Transport
Province of KwaZulu-Natal

GAZETTE

LGKZNG26-2021-OCT

REGION: ALL

12.8	2206OA21004R00049221 - PUTCO DEPOT TO DURBAN PUTCO DEPORT/SPORTS GROUND/SAWOTIFROM: EMTSHEBHENI TAXI RANK ON M25/MR93, ALONG M25, PASSING SHEMBE MEMEORIAL/KWAMAWULA, TURN LEFT INTO A ROAD OPPOSITE THE ROAD LEADING TO THE OLD PUTCO DEPORT, ALONG THIS ROAD TURNING LEFT JUST AFTER THE SPORTS GROUND, CONTINEU PASSING KWASAWOTI, AT THE T-JUNCTION TURN RIGHT PROCEEDING UNTIL THE T-JUNCTION WHICH BECOMES WESTHAM DRIVE, TURN RIGHT PASSING THE SPORTS GROUND, TURN LEFT INTO M25.
12.9	2206RP21004R00049209 - AMATIKWE TO DURBAN FROM EMTSHEBHENI TAXI RANK ON MR25/MR93, ALONG MR93, AROUND THE CIRCLE, PROCEED TURNING RIGHT INTO M27, AND PROCEED TO AMATIKWE(SS), AND RETURN ALONG M27, TURN LEFT INTO MR93, ALONG MR93, INTO KWAMASHU HIGHWAY(M25), ALONG M25, RIGHT INTO N2, ALONG N2, LEFT INTO INANDA ROAD (M21) OFF-RAMP, LEFT INT INTO INANDA ROAD, ALONG INANDA ROAD, INTO SEA COW LAKE ROAD, RIGHT INTO NORTH COAST ROAD, INTO UMGENI ROAD.
12.10	2206OA21004R00049210 - NYONI THWELENYE TO DURBAN FROM EMTSHEBHENI TAXI RANK ON MR25/MR93, AROUND THE CIRCLE, TURNING RIGHT INTO M27, ALONG M27, PASSING HLOLOHOLO AND PROCEED ALONG ALONG ROAD TO NYONI THWELENYE, AND RETURN TO M27, ALONG M27, LEFT INTO MR93, ALONG MR93, INTO MR936, INTO KWAMASHU HIGHWAY(M25), ALONG M25, RIGHT INTO THE N2, LEFT INTO INANDA ROAD(M21) OFF-RAMP, LEFT INTO INANDA ROAD, ALONG INANDA ROAD, INTO SEA COW LAKE ROAD, RIGHT INTO NORTH COAST ROAD, INTO UMGENI ROAD AND CONTINUE AS PER (1.4) OR (1.5) BELOW.
12.11	2206OA21004R00049213 - EMSTHEBHENI TO DURBAN VIA EMACHOBENI (INANDA) / GWALA'S HOUSE FROM THE STARTING POINT AT EMSTHABHENI TAXI RANK ON M25/MR93, ALONG MR93,AROUND THE CIRCLE, PROCEED STRAIGHT PASSING INANDA POLICE STATION, ALONG NEWLANDS EXPRESS WAY(D138), ALONG NEWLANDS EXPRESS WAY, TURNING LEFT INTO DALMENY ROAD, CONTINUE PASSING (ETHEMBENI) STORE TO EMEPHENI. RETURN. ALONG DALMENNY ROAD, TURNING LEFT INTO NEWLANDS EXPRESS WAY, PROCEED ALONG NEWLANDS EXPRESS WAY TO GWALA'S HOUSE AND RETURN ALONG NEWLANDS EXPRESS WAY, INTO MR93, ALONG MR93, INTO KWAMASHU HIGHWAY (M25), ALONG M25, RIGHT INTO N2, ALONG N2,LEFT INTO M25 OFF-RAMP, (LEFT INTO M21 (INANDA ROAD), ALONG M21, INTO SEA COW LAKE ROAD, RIGHT INTO NORTH COAST ROAD, RIGHT INTO NORTH COAST ROAD OR PROCEED ALONG THE OFF-RAMP, TURN LEFT INTO M19 (UMGENI ROAD) INTO UMGENI ROAD (R102), ALONG UMGENI ROAD, AND CONTINUE AS PER (1.4) OR (1.5).
12.12	2206OA21004R00049214 - NGONGWENI TO DURBAN FROM THE TAXI RANK AT EMSTHEBHENI ON M25/MR93, ALONG MR93 PASSING THE TRAFFIC CIRCLE INTO NEWLANDA EXPRESS WAY (P138), ALONG P138, TURING RIGHT AFTER PASSING EMASTEBHENI, CONTINUE ALONG THE ROADP138, TURNING RIGHT AFTER PASSING EMASTEBHISINI, CONTINUE ALONG THE ROAD TURNING RIGHT INTO OLD MACHOBENI ROAD, ALONG OLD MACHOBENI ROAD, TURN LEFT NEAR THE OLD POST OFFICE BUILDING AND CONTINUE PASSING ZIMELENI STORE CONTINUE PASSING VUSUKUKHANYA PRIMARY SCHOOL. AT THE T-JUNCTION WITH M27 AND PROCEED UNTIL THE T-JUNCTION WITH M27 AND PROCEED TO EMTSHEBHENI TAXI RANK ON M25/MR93.
12.13	2206LS2206OA00049231 - RETURN ROUTES: DURBAN TO INANDA (EMTSHEBHENI TAXI RANK) 3.1. FROM SOLDIERS WAY TAXI RANK, RIGHT INTO FIELD STREET, INTO ALBERT STREET, INTO UMGENI ROAD (R102) INTO NORTH COAST ROAD, INTO KWAMASHU HIGHWAY (M25), INTO MR93 AND PROCEED TO EMTSHEBHENI TAXI RANK AND TO ANY OF THE STARTING POINTS MENTIONED IN THE FORWARD JOURNEY. OR 3.2. RIGHT INTO FIELD STREET, LEFT INTO LEOPOLD STREET, INTO CANNONGATE ROAD INTO THE N3, ALONG THE N3 (WEST BOUND), INTO THE N2, ALONG THE N2, LEFT INTO KWAMASHU HIGHWAY (M25), ALONG THE M25AND PROCEED AS IN (1.4.) ABOVE IN REVERSE TO THE STARTING POINT.
12.14	2206LS2206OA00049232 - FROM CENTENARY ROAD TAXI RANK. RIGHT INTO MARKET ROAD, LEFT INTO ALICE STREET, LEFT INTO ALBERT STREET INTO UMGENI ROAD, INTO NORTH COAST ROAD, INTO KWAMASHU HIGHWAY (M25) INTO M93, PROCEED TO EMTSHEBHENI TAXI RANK AND TO ANY OF THE STARTING POINTS MENTIONED ON THE FORWARD JOURNEY IN REVERSE. OR RIGHT INTO MARKET ROAD, ALONG MARKET ROAD, RIGHT INTO LEOPOLD STREET, INTO CANONGATE ROAD, INTO THE N3 ALONG THE N3 (WEST BOUND), INTO THE N2 ALONG THE N2, LEFT INTO KWAMASHU HIGHWAY (M25), ALONG THE M25 AND PROCEED A IN (1.5) ABOVE IN REVERSE TO THE STARTING.
12.15	2206O52206LS00049239 - CENTENARY TO SOLDIERS WAY FROM ANY OF THE ABOVE STARTING POINTS TO DURBAN:VIA NORTH COAST ROAD:INTO MR93,ALONG THE MR93, INTO KWAMASUH HIGHWAY (M25) ALONG M25,INTO NORTH COAST ROAD, INTO UMGENI ROAD AND CONTINUE AS PER (1.4)OR(1.5).
12.16	2206OA21004R00049208 - 1. MTSEBHENI TO DURBAN VIA EKUKHANYENI. 1.1 EKUKHANYENI TO DURBAN FROM EMTSHEBHENI TAXI RANK(DESPATCHING POINT)ONM25/MR93, ALONG MR93, AROUND THA CIRCLE, PROCEED AND TURNING RIGHT INTO M27, ALONG M27 AND PROCEED INTO EKUKHANYENI, RETURN ALONG M27, TURNING LEFT INTO MR93, ALONG MR93, INTO KWAMASHU HIGHWAY(M25), ALONG M25, RIGHT INTO N2, ALONG THE N2, TURNING LEFT AT THE OFF-RAMP TO M21(INANDA ROAD), LEFT INTO INANDA ROAD, INTO SEA COW LAKE ROAD, RIGHT INTO NORTH COAST ROAD, INTO UMGENI ROAD AND CONTINUE AS PER(1.4) OR (1.5)BELOW, PICKING UP AND DROPPING OFF EN ROUTE.
12.17	2206OA2206LS00049211 - 1.4 MTSHEBHENI TO DURBAN VIA NGOQOKAZI. NGOQOKAZI TO DURBAN. FROM THE STARTING POINT AT EMTSHEBHENI TAXI RANK ON MR25/MR93,ALONG MR93 AROUND THE CIRCLE, TURNING RIGHT INTO M27, ALONG M27, LEFT INTO MR93/M25, ALONG M25, INTO KWA-MASHU HIGHWAY(M25), TURN RIGHT INTO N2, ALONG THE N2, TURN LEFT INTO THE M21 (INANDA ROAD)OFF-RAMP, LEFT INTO M21, INTO SEA COW LAKE ROAD, RIGHT INTO NORTH COAST ROAD, INTO SOLDIER'S WAY AND PROCEED TO SOLDIER'S WAY TAXI RANK, OR RIGHT INTO LEOPOLD STREET, RIGHT INTO WARWICK AVENUE, INTO CENTENARY ROAD AND PROCEED TO CENTENARY ROAD TAXI RANK.

transport
Department:
Transport
Province of KwaZulu-Natal

GAZETTE

LGKZNG26-2021-OCT

REGION: ALL

1)	**Application Number:** APP0133483	2)	**Gazette Number:** LGKZNG26-2021-OCT
3)	**Applicant:** BI GUMEDE **ID NO.** 7703245297082 **Association:** ZAMUKULUNGISA-NDWEDWE TAXI OWNERS ASS.	4)	**Applicant Address:** NO 60 BALCOMB STREET KWA-DUKUZA 4450
5)	**Existing Licence Holder:** TT LUTHULI **ID NO.** 6509270419082	6)	**Existing Licence Holder Address:** 16 LITCHIES FARM FAIRVIEW ROAD VERULAM 4340
7)	**Type of application:** NORMAL TRANSFER	8)	**Operating Licence Number:** LGKZN1403001129
9)	**Vehicle Type:** MINIBUS	10)	1 X 15 (SEATED) + 0 (STANDING)
11)	**Region:** GREATER NORTH		

12.1	2206U22206U200047638 - VERULAM - RIVERVIEW FROM IRELAND STREET TAXI RANK PROCEED TO ROBOT AT MOSS STREET, TURN RIGHT INTO MOSS STREET, TURN RIGHT INTO RUSSOM STREET, JOINING MISSION ROAD, PASS UMHLOTI HEIGHTS, MISSION ROAD BECOMING ESTUARY DRIVE, TURN LEFT INTO RUSSOM STREET, TURN LEFT INTO MOSS STREET, TURN LEFT INTO IRELAND STREET AND RANK AT THE VERULAM TAXI RANK.
12.2	2206U22206U200047639 - VERULAM TO NDWEDWE / INTAPHUKA / SMAMANE FROM IRELAND STREET TAXI RANK PROCEED TO ROBOT AT MOSS STREET, TURN RIGHT INTO MOSS STREET, AT FOUR WAY STOP TURN RIGHT INTO SHALIMAR ROAD, TURN LEFT INTO CEMETARY ROAD, TURN LEFT P100, TURN LEFT EITHER AT D1601, D1574 (ANOTHER LEFT AT D1600) AND D1600 TO JOIN D1515, TURN RIGHT INTO P713, TURN LEFT P100, TURN AROUND AT THE NDWEDWE TAXI RANK ON P100, PROCEED ON P100 AND TURN RIGHT INTO CEMETARY ROAD, JOINING SHALIMAR ROAD, TURN LEFT INTO MOSS STREET, TURN LEFT INTO IRELAND STREET AND RANK AT THE VERULAM TAXI RANK. FROM IRELAND STREET TAXI RANK PROCEED STRAIGHT UP TO BP GARAGE, TURN RIGHT INTO INANDA ROAD, TURN RIGHT R102, TURN LEFT P100, TURN LEFT EITHER AT D1601, D1574, ANOTHER LEFT AT D1600 AND D1600 TO JOIN D1515, TURN RIGHT P713, TURN AROUND AT THE NDWEDWE TAXI RANK ON P100, PROCEED ON P100 AND TURN RIGHT R102, TURN LEFT INTO INANDA ROAD, TURN LEFT INTO IRELAND STREET TAXI RANK AND RANK AT THE VERULAM TAXI RANK.
12.3	2206U22206U200047626 - VERULAM TO CANELANDS FROM IRELAND STREET TAXI RANK, PROCEED TO ROBOT AT MOSS STREET, TURN RIGHT INTO MOSS STREET, AT THE FOPURWAY STOP, TURN RIGHT INTO SHALIMAR ROAD, TURN LEFT INTO CEMETARY ROAD, LEFT P100, LEFT NEW GLASGLOW ROAD BECOMING LARSON ROAD, LEFT INTO DUIKER ROAD, LEFT INTO NYALA ROAD, RIGHT INTO LARSON ROAD, BECOMING NEW GLASGLOW ROAD, LEFT P100, LEFT INTO STATION PARK ROAD, TURN AROUND, AND BACK TO P100 AND RETURN TO VERULAM TAXI RANK ON THE SAME ROUTE. OR FROM IRELAND STREET TAXI RANK PROCEED TO BP GARAGE, TURN RIGHT INTO INANDA ROAD, AT ROBOT TURN RIGHT INTO R102, TURN LEFT INTO P100, TURN LEFT INTO NEW GLASGLOW ROAD BECOMING LARSON ROAD, TURN LEFT INTO DUIKER ROAD, TURN LEFT INTO NYALA ROAD, TURN RIGHT INTO LARSON ROAD BECOMING NEW GLASGLOW ROAD, TURN LEFT P100, TURN LEFT INTO PARK STATION ROAD, TURN AROUND ON STATION PARK ROAD BACK TO P100 AND RETURN TO VERULAM TAXI RANK ON THE SAME ROUTE.
12.4	2206U22206U200047627 - VERULAM - NDWEDWE MISSION FROM IRELAND STREET TAXI RANK PROCEED TO ROBOT, TURN RIGHT INTO MOSS STREET, AT THE FOURWAY STOP TURN RIGHT INTO SHALIMAR ROAD, TURN LEFT AT CEMETARY ROAD, TURN LEFT AT P100, PASS CANELANDS, COTTONLANDS, NDWEDWE COURT, NDWEDWE TAXI RANK, TURN LEFT D1514, TURN AROUND AT D1570 AND RETURN TO VERLAM ON THE SAME ROUTE. OR FROM IRELAND STREET TAXI RANK PROCEED TOWARDS BP GARAGE, TURN RIGHT INTO INANDA ROAD, TURN RIGHT INTO R102, TURN LEFT AT P100, PASS CANELANDS, COTTONLANDS, NDWEDWE COURT, NDWEDWE TAXI RANK, TURN LEFT D1514, TURN AROUND AT D1570, AND RETURN TO VERULAM TAXI RANK ON THE SAME ROUTE.
12.5	2206U22206LS00047628 - NDWEDWE TO DURBAN FROM NDWEDWE MISSION ON D1514, TURN RIGHT INTO P100, PROCEED STRAIGHT, PASS NDWEDWE TAXI RANK, NDWEDWE COURT, COTTONLANDS, CANELANDS, TURN RIGHT INTO CEMETARY ROAD BECOMING SHALIMAR ROAD, TURN LEFT, PASS MOSS STREET, TURN LEFT INTO IRELAND STREET, TURN AROUND AT THE RANK AND PROCEED STRAIGHT ON IRELAND STREET, TURN RIGHT INTO INANDA ROAD, TURN LEFT R102, JOINING M41 EITHER TURN LEFT INTO N2 SOUTHBOUND, LEFT NORTH COAST ROAD BECOMING UMGENI ROAD, TURN RIGHT LEOPOLD STREET, TURN LEFT GREY STREET, TURN RIGHT PRINCE EDWARD STREET AND RANK ALTERNATIVE FROM M41, TURN LEFT M4, JOINING STANGER STREET, TURN RIGHT INTO ORDINANCE ROAD, TURN LEFT INTO GREY STREET, TURN RIGHT INTO PRINCE EDWARD STREET AND RANK3.2.FROM NDWEDWE MISSION ON D1514, TURN LEFT P100, PROCEED STRAIGHT TO NDWEDWE TAXI RANK, NDWEDWE COURT, COTTONLANDS, CANELANDS, TURN RIGHT INTO CEMETARY ROAD BECOMING SHALIMAR ROAD, TURN LEFT INTO MOSS STREET, TURN LEFT INTO IRELAND STREET, TURN AROUND AT THE RANK AND PROCEED STRAIGHT ON IRELAND STREET, JOINING OLD MAIN ROAD (M27), RIGHT M4 AND FROM M4 SAME AS 3.1.
12.6	2206U22202H100047629 - VERULAM TO TONGAAT FROM IRELAND STREET TAXI RANK PROCEED TO ROBOT AT MOSSS STREET, TURN RIGHT INTO MOSS STREET AT FOUR WAY STOP, TURN RIGHT INTO SHALIMAR BECOMING CEMETARY ROAD, TURN RIGHT INTO P100, TURN LEFT INTO R102, PROCEED TO TONGAAT, TURN LEFT TO MARKET LANE TO TONGAAT TAXI RANK AND RETURN VIA THE SAME ROUTE. FROM IRELAND TAXI RANK PROCEED STRAIGHT UP TO BP GARAGE, TURN RIGHT INTO INANDA ROAD, AT THE ROBOT, TURN RIGHT INTO R102 AND PROCEED TO TONGAAT, LEFT INTO MARKET LANE TO TONGAAT TAXI RANK AND RETURN VIA THE SAME ROUTE.
12.7	2206U222027Q10047630 - VERULAM TO STANGER 5.1. FROM IRELAND STREET TAXI RANK PROCEED TO ROBOTS AT MOSS STREET, TURN RIGHT INTO MOSS STREET AT FOUR WAY STOP, TURN RIGHT SHALIMAR ROAD, JOINING CEMETARY ROAD, TURN RIGHT INTO P100, TURN LEFT R102, TURN LEFT INTO CHIEF ALBERT LUTHULI STREET, TURN RIGHT INTO BALCOM STREET AND RANK AT MARKET PLAZA AND RETURN VIA THE SAME AS ABOVE 5.2.FROM IRELAND STREET TAXI RANK PROCEED TOWARDS BP GARAGE, TURN RIGHT INTO INANDA ROAD, TURN RIGHT R102, FROM R102 SAME AS 5.1.5.3.FROM IRELAND STREET TAXI RANK PROCEED STRAIGHT TOWARDS BP GARAGE, JOINING OLD MIAN ROAD (M27), TURN LEFT N2, TURN LEFT R74, TURN LEFT INTO KING GEORGE ROAD, TURN LEFT K/MARKET PLAZA RANK AND RETURN ON THE SAME ROUTE
12.8	2206U2239QWS00047632 - VERULAM TO HAZELMERE FROM IRELAND STREET TAXI RANK PROCEED TO ROBOT AT MOSS STREET, TURN RIGHT INTO MOSS STREET, AT FOURWAY STOP, TURN RIGHT INTO SHALIMAR ROAD, TURN LEFT INTO CEMETARY ROAD, TURN LEFT INTO P100, TURN LEFT INTO NEW GLASGOW ROAD BECOMING LARSON ROAD (P530), JOINING P239, TURN AROUND AT THE DAM'S GATE AND RETURN TO VERULAM TAXI RANK ON THE SAME ROUTE.OR FROM IRELAND STREET TAXI RANK PROCEED TO BP GARAGE, TURN RIGHT INTO INANDA ROAD, AT THE ROBOT TURN RIGHT INTO R102, TURN LEFT INTO P100, TURN LEFT INTO NEW GLASGOW ROAD BECOMING LARSON ROAD (P530), JOINING P239, TURN AROUND AT THE DAM'S GATE AND RETURN TO VERULAM TAXI RANK ON THE SAME ROUTE.

transport
Department:
Transport
Province of KwaZulu-Natal

GAZETTE

LGKZNG26-2021-OCT

REGION: ALL

12.9	2206U22206U200047633 - VERULAM TO MORELAND FROM IRELAND STREET TAXI RANK PROCEED TO ROBOT AT MOSS STREET, TURN RIGHT INTO MOSS STREET, AT FOUR WAY STOP, TURN RIGHT INTO SHALIMAR ROAD JOINING CEMETARY ROAD, TURN RIGHT P100, STRAIGHT TO JOIN WICK STREET (P99), PASSING BARRS FLAT, UMDLOTI SCHOOL, TURN AROUND AT D575 AND RETURN TO VERULAM TAXI RANK ON THE SAME ROUTE. FROM IRELAND STREET TAXI RANK PROCEED STRAIGHT TO BP GARAGE, TURN RIGHT INTO INANDA ROAD, TURN RIGHT INTO R102, TURN RIGHT INTO WICK STREET (P99), PASSING BARRS FLAT, UMDLOTI SCHOOL, TURN AROUND AT D575 AND RETURN TO VERULAM TAXI RANK ON THE SAME ROUTE.
12.10	2206U22206U200047635 - VERULAM TO COTTONLANDS FROM IRELAND STREET TAXI RANK PROCEED TO THE ROBOT AT MOSS STREET, TURN RIGHT INTO MOSS STREET, AT FOUR WAY STOP TURN RIGHT INTO SHALIMAR ROAD, TURN LEFT INTO CEMETARY ROAD, TURN LEFT P100, TURN LEFT L368 AND RETURN TO VERULAM TAXI RANK ON THE SAME ROUTEFROM IRELAND STREET TAXI RANK PROCEED STRAIGHT TO BP GARAGE, TURN RIGHT INTO INANDA ROAD, TURN RIGHT R102, TURN LEFT P100, TURN LEFT L368 AND RETURN TO VERULAM TAXI RANK ON THE SAME ROUTE.
12.11	2206U22206RK00047646 - VERULAM TO PINETOWN FROM IRELAND STREET TAXI RANK PROCEED STRAIGHT UP TO BP GARAGE, TURN RIGHT INTO INANDA ROAD, TURN LEFT R102, JOINING M41, TURN LEFT N2 SOUTHBOUND, LEFT INTO INANDA ROAD / UMGENI ROAD, OFF-RAMP, STRAIGHT INTO UMGENI SERVICE ROAD, TURN RIGHT INTO UMGENI ROAD (M19), TURN RIGHT INTO OLD MAIN ROAD, TURN LEFT INTO ANDERSON ROAD AND RANK, RETURN BACK TO VERULAM TAXI RANK ON THE SAME ROUTE.
12.12	2206U22206U800047640 - NDWEDWE TO UMHLANGA ROCKS FROM NDWEDWE TAXI RANK PROCEED STRAIGHT ON P100, PASSING MAVELA, COTTONLANDS, CANELANDS, TURN RIGHT CEMETARY ROAD, JOINING SHALIMAR ROAD, TURN LEFT INTO MOSS STREET, TURN RIGHT INTO IRELAND STREET, JOINING OLD MAIN ROAD (M27), TURN RIGHT N2, TURN LEFT M41, TURN LEFT AT UMHLANGA ROCKS DRIVE, TURN LEFT AT RIDGE ROAD, INTO UMHLANGA ROCKS TAXI RANK AND RETURN VIA THE SAME ROUTE. FROM NDWEDWE TAXI RANK PROCEED STRAIGHT ON P100, PASSING MAVELA, COTTONLANDS, CANELANDS, TURN RIGHT R102, JOINING M41, TURN LEFT AT UMHLANGA ROCKS DRIVE, TURN LEFT AT RIDGE ROAD INTO UMHLANGA ROCKS TAXI RANK AND RETURN VIA THE SAME ROUTE.
12.13	2206U22206U200047642 - VERULAM TO UMFOLOSI FROM IRELAND STREET TAXI RANK, PROCEED TO ROBOT AT MOSS STREET, TURN RIGHT INTO MOSS STREET, AT FOURWAY STOP, TURN LEFT INTO RUSSOM STREET, TURN RIGHT INTO TODD STREET, BECOMING P98, TURN RIGHT P521, TURN LEFT INTO UMFOLOSI SETTLEMENT, ACCESS ROAD NEAR UMDLOTI RIVER BRIDGE, TURN AROUND AT THE SETTLEMENT AND RETURN TO VERLAM TAXI RANK ON THE SAME ROUTE. FROM IRELAND STREET TAXI RANK, PROCEED STRAIGHT, TURN RIGHT INTO TODD STREET, BECOMING P98, TURN RIGHT P521, TURN LEFT INTO UMFOLOSI SETTLEMENT, ACCESS (NEAR MDLOTI RIVER BRIDGE), TURN AROUND AT THE SETTLEMENT AND RETURN TO VERULAM TAXI RANK ON THE SAME ROUTE.
12.14	2206U22206U200047643 - VERULAM TO EMONA FROM IRELAND STREET TAXI RANK, PROCEED TO ROBOT AT MOSS STREET, TURN RIGHT INTO MOSS STREET, AT FOURWAY STOP, TURN RIGHT AT SHALIMAR ROAD, TURN LEFT AT CEMETARY ROAD, TURN LEFT AT P100, TURN RIGHT D1653, TURN LEFT D865, TURN AROUND AT D864 AND RETURN TO VERULAM TAXI RANK ON THE SAME ROUTE. FROM IRELAND STREET TAXI RANK, PROCEED STRAIGHT UP TO BP GARAGE, TURN RIGHT INTO INANDA ROAD, TURN RIGHT R102, TURN LEFT AT P100, TURN RIGHT D1653, TURN LEFT D865, TURN AROUND AT D864 AND RETURN TO VERULAM TAXI RANK ON THE SAME ROUTE.

transport
Department:
Transport
Province of KwaZulu-Natal

GAZETTE

LGKZNG26-2021-OCT

REGION: ALL

1)	**Application Number:** APP0133474	2)	**Gazette Number:** LGKZNG26-2021-OCT
3)	**Applicant:** SE MDLOZINI **ID NO.** 8305050577084 **Association:** NOT AVAILABLE	4)	**Applicant Address:** PO BOX 516 LONGMARKET STREET PIETERMARITZBURG 3201
5)	**Existing Licence Holder:** NOT APPLICABLE **ID NO.** NOT APPLICABLE	6)	**Existing Licence Holder Address:** NOT APPLICABLE
7)	**Type of application:** NEW OPERATING LICENCE	8)	**Operating Licence Number:** NOTAVAILABLE
9)	**Vehicle Type:** MINIBUS	10)	1 X 15 (SEATED) + 0 (STANDING)
11)	**Region:** UMGUNGUNDLOVU		

12.1 KZPRERC2845295 - SCHOLARS AND THEIR PERSONAL EFFECTS:
321 NGCEDE ROAD TO FOREST HILL PRIMARY SCHOOL
WE BEGIN FROM 321 NGCEDE ROAD, TURNING RIGHT INTO NUMBER 3239 NDLOVU ROAD TO FETCH TWO CHILDREN, TURNING LEFT IN NKWAZI ROAD FETCHING TWO CHILDREN FROM THIS ADDRESS 3240 NKWAZI ROAD TURNING INTO IMPALA ROAD, TURNING RIGHT INTO IMPALA ROAD TURNING RIGHT TO SIKWAZI ROAD GOING STRAIGHT THEREAFTER TURNING LEFT INTO MSIMITHI ROAD, THEREAFTER TURNING RIGHT INTO MTHATHI ROAD TO FETCH TWO CHILDREN AT THIS ADDRESS 680 MTHATHI ROAD THERE AFTER TURNING RIGHT INTO SIHLAKOTHI ROAD PROCEEDING TO TURN INTO MTHOMBOTHI ROAD PROCEEDING STRAIGHT ON SAME ROAD. TURNING LEFT INTO MNSINSI ROAD TO FETCH ONE CHILD AT THIS ADDRESS 142 MNSINSI RETURN MNSINSI ROAD, TURNING RIGHT TO MTHOMBOTHI ROAD PROCEEDING STRAIGHT TO SIKALE ROAD TURNING RIGHT IN TO SINKWAZI PROCEEDING STRAIGHT TURNING LEFT INTO NKANKANE ROAD AND TURNING LEFT INTO NKONJANE ROAD TO FETCH THREE CHILDREN AT THIS ADDRESS 2793 NKONJANE ROAD TURNING LEFT THEREAFTER TURNING RIGHT INTO SIKWAZI ROAD PROCEEDING STRAIGHT INTO QIKHUMBUZO NGWENYA ROAD AND PASSING, ARCHIE GUMEDE ROAD INTO PENTRICH ROAD, RIGHT INTO FRENCH ROAD TURNING IEFT INTO ALEXANDRA ROAD PROCEEDING STRAIGHT PASSING POLICE STATION THEREAFTER TURNING LEFT INTO COMMERCIAL PASSING PRINCE ALFRED, BURGER STREET, LOOP STREET, PASSING LONG MARKET, CHURCH STREET, PIETERMARITZ STREET, PASSING BERG STREET TURNING RIGHT INTO BOOM STREET, PASSING BOSHOFF STREET, PROCEEDING STRAIGHT PASS RETIEF STREET GOING STRAIGHT TO DROP TWO LEARNERS FROM BERG STREET SCHOOL PROCEEDING STRAIGHT ON BOOM STREET INTO MASUKWANA STREET (EAST STREET) TURNING LEFT INTO CHURCH STREET TO DR CHOTA MOTAL ROAD (OLD GREY ROAD) TO DROP FOUR LEARNERS AT FOREST HILL PRIMARY SCHOOL.
PICK UP HOUR IN THE AFTERNOON
I PROCEED TO FOREST HILL PRIMARY SCHOOL USING THE SAME ROUTE TO PICK UP ALL SCHOLARS AS I USED IN THE MORNING. WE USE THE SIMILAR ROUTER IN THE AFTERNOON TO DROP OFF SCHOLARS AT THEIR DESTINATIONS IN THE SAME MANNER. FINISHING TIME IN THE AFTERNOON IS 15H30PM.

transport
Department:
Transport
Province of KwaZulu-Natal

GAZETTE

LGKZNG26-2021-OCT

REGION: ALL

1)	**Application Number:** APP0133489	2)	**Gazette Number:** LGKZNG26-2021-OCT
3)	**Applicant:** SM MTHETHWA **ID NO.** 7409170640086 **Association:** IKHWEZI LOCAL AND LONG DISTANCE TA	4)	**Applicant Address:** P O BOX 520 PONGOLA 3170
5)	**Existing Licence Holder:** NOT APPLICABLE **ID NO.** NOT APPLICABLE	6)	**Existing Licence Holder Address:** NOT APPLICABLE
7)	**Type of application:** NEW OPERATING LICENCE	8)	**Operating Licence Number:** NOTAVAILABLE
9)	**Vehicle Type:** MINIBUS	10)	1 X 15 (SEATED) + 0 (STANDING)
11)	**Region:** ZULULAND		

12.1	2100HB11008Z10052399 - PONGOLA TO JOHANNESBURG FROM PONGOLA TAXI RANK, TURN RIGHT INTO N2, PROCEED TO PIET RETIEF, ERMELO, JOIN N17,PROCEED TO BETHAL, TRICHARDT, KINROSS, LEANDRA, DEVON, SPRINGS, BENONI, GERMISTON, PROCEED TO M1, TURN LEFT INTO RISSIK STREET , TURN RIGHT INTO DEVILARS STREET AND PROCEED INTO JOHANNESBURG PARK CITY TAXI RANK NO-2 AND RETURN
12.2	2100HB21004R10052395 - PONGOLA TO DURBAN FROM PONGOLA TAXI RANK, TURN RIGHT INTO AND ALONG N2, TO GOGELA, PROCEED TO HLUHLUWE , MTUBATUBA, EMPANGENI ON N2, LEAVING THE N2 AT MOUNT EDGECOMBE, JOIN AND PROCEED ALONG R67, TURN RIGHT AT THE FIRST INTERSECTION TO ARGYLE ROAD, TURN RIGHT AT THE FIRST ROBOTS, PROCEED TO UMGENI ROAD AND TURN RIGHT TO DURBAN TAXI RANK AND RETURN.
12.3	2100HB2100F510052396 - PONGOLA TO NEWCASTLE FROM PONGOLA TAXI RANK, TURN RIGHT INTO N2, PROCEED AND TURN LEFT JOIN COMMONDALE ROAD, TURN LEFT INTO R33 TO PAULPIETTERSBURG, MPEVANE, BLOEDRIVER, TURN RIGHT INTO R34, PROCEED AND TURN LEFT TO UTRECHT, JOIN MADADENI ROAD, PROCEED TO N11, TURN RIGHT INTO NEWCASTLE TAXI RANK AND RETURN.
12.4	2100HB2100H310052397 - PONGOLA TO PIETERMARITZBURG FROM PONGOLA TAXI RANK, TURN RIGHT INTO N2, PROCEED TO COMMONDALE, TURN LEFT INTO R33, TO PAULPIETTERSBURG, VRYHEID, BLOODRIVER, DUNDEE, JOIN R68 AND PROCEED TO N11, TURN LEFT INTO FIRST ROBOTS AND PROCEED, TURN RIGHT INTO R74, TURN LEFT INTO N3, PROCEED TO ESTCOURT, MOOIRIVER, HOWICK, PROCEED AND TURN OFF TO GREYTOWN ROAD, TURN RIGHT TO THE FIRST ROBOTS INTO PIETERMARITZBURG CITY AND PROCEED TO CHURCH STREET AND RETURN.
12.5	2100HB2100HB00052390 - PONGOLA TO ONVERWACHT FROM PONGOLA TAXI RANK, TURN LEFT JOIN NAUDE STREET, TURN RIGHT TO ONVERWACHT AND RETURN.
12.6	2100HB2100HB00052391 - PONGOLA TO PONGOLA SUGAR MILL FROM PONGOLA TAXI RANK, TURN LEFT JOIN N2, PROCEED AND TURN RIGHT TO PONGOLA SUGAR MILL AND RETURN.
12.7	2100HB2100HB00052392 - PONGOLA TO KWANGWANASE FROM PONGOLA TAXI RANK, JOIN N2 TO GOLELA CROSSING, TURN LEFT PROCEED TO GOLELA BOARDER POST AND RETURN TO THE CROSSING, TURN LEFT JOIN N2, PROCEED TO INKONKONI CROSSING (JOZINI TURN OFF), TURN LEFT JOINING JOZINI ROAD AND PROCEED TO JOZINI TOWN, PROCEED TO KWASKIIEMELELE CROSS, TURN RIGHT INTO MANGUZI ROAD AND PROCEED INTO KWANGANASE TAXI RANK AND RETURN.
12.8	2100HB2100HB00052398 - PONGOLA TO PIET RETIEF. FROM PONGOLA TAXI RANK, TURN RIGHT INTO N2, PROCEED TO PIET RETIEF, TURN LEFT INTO PIET RETIEF TAXI RANK AND RETURN.
12.9	2100HB2100M110052394 - PONGOLA TO VRYHEID FROM PONGOLA TAXI RANK TURN LEFT INTO N2 AND RIGHT TO R66, PROCEED TO MAGUDU TOWN AND TURN RIGHT TO R60 AND PROCEED TO VRYHEID, R69, TURN INTO CHURCH STREET IN VRYHEID, TURN RIGHT INTO CICIL EMME STREET, TURN LEFT INTO UTRECHT STREET AND PROCEED TO VRYHEID TAXI RANK AND RETURN.
12.10	2100HB22076I10052393 - PONGOLA TO NONGOMA FROM PONGOLA TAXI RANK, TURN LEFT INTO N2 AND RIGHT INTO R66, PROCEED TO MAGUDU TOWN AND PROCEED TO NONGOMA TOWN AND PROCEED INTO ULUNDI CITY COMPLEX TAXI RANK AND RETURN.
12.11	2207WK2100HB00052389 - NCONTSHANE TO PONGOLA. FROM NCOTSHANE TAXI RANK B TURN RIGHT TO P343, PROCEED TO ONVERWACHT ROAD, AND TURN RIGHT PROCEED TO NAUDE STREET; TURN RIGHT INTO PONGOLA TAXI RANK AND RETURN.
12.12	KZNNRCBC601NS122779 - PONGOLA TO PONGOLA (NTUMBANE) DESCRIPTION: PONGOLA TO PONGOLA (NTUMBANE) FROM PONGOLA TAXI RANK , TURN RIGHT IN TO N2 AND PROCEED TO MADANYINI PICK UP AND DROP OFF, PROCEED WITH N2 TO KWALUBISI PICK UP AND DROP OFF, PROCEED WITH N2 TO GODLWAYO PICK UP AND DROP OFF, PROCEED WITH N2 TO ITSHELEJUBA PICK UP AND DROOP OFF , CONTINUE WITH N2 , LEAVE N2 AND TURN LEFT TO D1867, PROCEED TO BELGRADE PICK UP AND DROOP OFF, CONTINUE WITH D1867 TO KHIPHUNYAWO PICK UP AND DROP OFF, CONTINUE WITH DL 867, LEAVE D1867 AND TURN LEFT TO DL 869 PROCEED TO KWAMASHAYA TAXI RANK AND RETURN WITH THE SAME ROUTE.

transport
Department:
Transport
Province of KwaZulu-Natal

GAZETTE

LGKZNG26-2021-OCT

REGION: ALL

1)	**Application Number:** APP0133490	2)	**Gazette Number:** LGKZNG26-2021-OCT
3)	**Applicant:** SM MTHETHWA **ID NO.** 7409170640086 **Association:** IKHWEZI LOCAL AND LONG DISTANCE TA	4)	**Applicant Address:** P O BOX 520 PONGOLA 3170
5)	**Existing Licence Holder:** NOT APPLICABLE **ID NO.** NOT APPLICABLE	6)	**Existing Licence Holder Address:** NOT APPLICABLE
7)	**Type of application:** NEW OPERATING LICENCE	8)	**Operating Licence Number:** NOTAVAILABLE
9)	**Vehicle Type:** MINIBUS	10)	1 X 15 (SEATED) + 0 (STANDING)
11)	**Region:** ZULULAND		

12.1	2100HB11008Z10052399 - PONGOLA TO JOHANNESBURG FROM PONGOLA TAXI RANK, TURN RIGHT INTO N2, PROCEED TO PIET RETIEF, ERMELO, JOIN N17,PROCEED TO BETHAL, TRICHARDT, KINROSS, LEANDRA, DEVON, SPRINGS, BENONI, GERMISTON, PROCEED TO M1, TURN LEFT INTO RISSIK STREET , TURN RIGHT INTO DEVILARS STREET AND PROCEED INTO JOHANNESBURG PARK CITY TAXI RANK NO-2 AND RETURN
12.2	2100HB21004R10052395 - PONGOLA TO DURBAN FROM PONGOLA TAXI RANK, TURN RIGHT INTO AND ALONG N2, TO GOGELA, PROCEED TO HLUHLUWE , MTUBATUBA, EMPANGENI ON N2, LEAVING THE N2 AT MOUNT EDGECOMBE, JOIN AND PROCEED ALONG R67, TURN RIGHT AT THE FIRST INTERSECTION TO ARGYLE ROAD, TURN RIGHT AT THE FIRST ROBOTS, PROCEED TO UMGENI ROAD AND TURN RIGHT TO DURBAN TAXI RANK AND RETURN.
12.3	2100HB2100F510052396 - PONGOLA TO NEWCASTLE FROM PONGOLA TAXI RANK, TURN RIGHT INTO N2, PROCEED AND TURN LEFT JOIN COMMONDALE ROAD, TURN LEFT INTO R33 TO PAULPIETTERSBURG, MPEVANE, BLOEDRIVER, TURN RIGHT INTO R34, PROCEED AND TURN LEFT TO UTRECHT, JOIN MADADENI ROAD, PROCEED TO N11, TURN RIGHT INTO NEWCASTLE TAXI RANK AND RETURN.
12.4	2100HB2100H310052397 - PONGOLA TO PIETERMARITZBURG FROM PONGOLA TAXI RANK, TURN RIGHT INTO N2, PROCEED TO COMMONDALE, TURN LEFT INTO R33, TO PAULPIETTERSBURG, VRYHEID, BLOODRIVER, DUNDEE, JOIN R68 AND PROCEED TO N11, TURN LEFT INTO FIRST ROBOTS AND PROCEED, TURN RIGHT INTO R74, TURN LEFT INTO N3, PROCEED TO ESTCOURT, MOOIRIVER, HOWICK, PROCEED AND TURN OFF TO GREYTOWN ROAD, TURN RIGHT TO THE FIRST ROBOTS INTO PIETERMARITZBURG CITY AND PROCEED TO CHURCH STREET AND RETURN.
12.5	2100HB2100HB00052390 - PONGOLA TO ONVERWACHT FROM PONGOLA TAXI RANK, TURN LEFT JOIN NAUDE STREET, TURN RIGHT TO ONVERWACHT AND RETURN.
12.6	2100HB2100HB00052391 - PONGOLA TO PONGOLA SUGAR MILL FROM PONGOLA TAXI RANK, TURN LEFT JOIN N2, PROCEED AND TURN RIGHT TO PONGOLA SUGAR MILL AND RETURN.
12.7	2100HB2100HB00052392 - PONGOLA TO KWANGWANASE FROM PONGOLA TAXI RANK, JOIN N2 TO GOLELA CROSSING, TURN LEFT PROCEED TO GOLELA BOARDER POST AND RETURN TO THE CROSSING, TURN LEFT JOIN N2, PROCEED TO INKONKONI CROSSING (JOZINI TURN OFF), TURN LEFT JOINING JOZINI ROAD AND PROCEED TO JOZINI TOWN, PROCEED TO KWASKIIEMELELE CROSS, TURN RIGHT INTO MANGUZI ROAD AND PROCEED INTO KWANGANASE TAXI RANK AND RETURN.
12.8	2100HB2100HB00052398 - PONGOLA TO PIET RETIEF. FROM PONGOLA TAXI RANK, TURN RIGHT INTO N2, PROCEED TO PIET RETIEF, TURN LEFT INTO PIET RETIEF TAXI RANK AND RETURN.
12.9	2100HB2100M110052394 - PONGOLA TO VRYHEID FROM PONGOLA TAXI RANK TURN LEFT INTO N2 AND RIGHT TO R66, PROCEED TO MAGUDU TOWN AND TURN RIGHT TO R60 AND PROCEED TO VRYHEID, R69, TURN INTO CHURCH STREET IN VRYHEID, TURN RIGHT INTO CICIL EMME STREET, TURN LEFT INTO UTRECHT STREET AND PROCEED TO VRYHEID TAXI RANK AND RETURN.
12.10	2100HB22076I10052393 - PONGOLA TO NONGOMA FROM PONGOLA TAXI RANK, TURN LEFT INTO N2 AND RIGHT INTO R66, PROCEED TO MAGUDU TOWN AND PROCEED TO NONGOMA TOWN AND PROCEED INTO ULUNDI CITY COMPLEX TAXI RANK AND RETURN.
12.11	2207WK2100HB00052389 - NCONTSHANE TO PONGOLA. FROM NCOTSHANE TAXI RANK B TURN RIGHT TO P343, PROCEED TO ONVERWACHT ROAD, AND TURN RIGHT PROCEED TO NAUDE STREET; TURN RIGHT INTO PONGOLA TAXI RANK AND RETURN.
12.12	KZNNRCBC601NS122779 - PONGOLA TO PONGOLA (NTUMBANE) DESCRIPTION: PONGOLA TO PONGOLA (NTUMBANE) FROM PONGOLA TAXI RANK , TURN RIGHT IN TO N2 AND PROCEED TO MADANYINI PICK UP AND DROP OFF, PROCEED WITH N2 TO KWALUBISI PICK UP AND DROP OFF, PROCEED WITH N2 TO GODLWAYO PICK UP AND DROP OFF, PROCEED WITH N2 TO ITSHELEJUBA PICK UP AND DROOP OFF , CONTINUE WITH N2 , LEAVE N2 AND TURN LEFT TO D1867, PROCEED TO BELGRADE PICK UP AND DROOP OFF, CONTINUE WITH D1867 TO KHIPHUNYAWO PICK UP AND DROP OFF, CONTINUE WITH DL 867, LEAVE D1867 AND TURN LEFT TO DL 869 PROCEED TO KWAMASHAYA TAXI RANK AND RETURN WITH THE SAME ROUTE.

transport
Department:
Transport
Province of KwaZulu-Natal

GAZETTE

LGKZNG26-2021-OCT

REGION: ALL

1)	**Application Number:** APP0133491	2)	**Gazette Number:** LGKZNG26-2021-OCT
3)	**Applicant:** NC NKOSI **ID NO.** 7312210423085 **Association:** IKHWEZI LOCAL AND LONG DISTANCE TA	4)	**Applicant Address:** P. O. BOX 1386 PONGOLA 3170
5)	**Existing Licence Holder:** NOT APPLICABLE **ID NO.** NOT APPLICABLE	6)	**Existing Licence Holder Address:** NOT APPLICABLE
7)	**Type of application:** NEW OPERATING LICENCE	8)	**Operating Licence Number:** NOTAVAILABLE
9)	**Vehicle Type:** MINIBUS	10)	1 X 15 (SEATED) + 0 (STANDING)
11)	**Region:** ZULULAND		

12.1	2100HB11008Z10052399 - PONGOLA TO JOHANNESBURG FROM PONGOLA TAXI RANK, TURN RIGHT INTO N2, PROCEED TO PIET RETIEF, ERMELO, JOIN N17,PROCEED TO BETHAL, TRICHARDT, KINROSS, LEANDRA, DEVON, SPRINGS, BENONI, GERMISTON, PROCEED TO M1, TURN LEFT INTO RISSIK STREET , TURN RIGHT INTO DEVILARS STREET AND PROCEED INTO JOHANNESBURG PARK CITY TAXI RANK NO-2 AND RETURN
12.2	2100HB21004R10052395 - PONGOLA TO DURBAN FROM PONGOLA TAXI RANK, TURN RIGHT INTO AND ALONG N2, TO GOGELA, PROCEED TO HLUHLUWE , MTUBATUBA, EMPANGENI ON N2, LEAVING THE N2 AT MOUNT EDGECOMBE, JOIN AND PROCEED ALONG R67, TURN RIGHT AT THE FIRST INTERSECTION TO ARGYLE ROAD, TURN RIGHT AT THE FIRST ROBOTS, PROCEED TO UMGENI ROAD AND TURN RIGHT TO DURBAN TAXI RANK AND RETURN.
12.3	2100HB2100F510052396 - PONGOLA TO NEWCASTLE FROM PONGOLA TAXI RANK, TURN RIGHT INTO N2, PROCEED AND TURN LEFT JOIN COMMONDALE ROAD, TURN LEFT INTO R33 TO PAULPIETTERSBURG, MPEVANE, BLOEDRIVER, TURN RIGHT INTO R34, PROCEED AND TURN LEFT TO UTRECHT, JOIN MADADENI ROAD, PROCEED TO N11, TURN RIGHT INTO NEWCASTLE TAXI RANK AND RETURN.
12.4	2100HB2100H310052397 - PONGOLA TO PIETERMARITZBURG FROM PONGOLA TAXI RANK, TURN RIGHT INTO N2, PROCEED TO COMMONDALE, TURN LEFT INTO R33, TO PAULPIETTERSBURG, VRYHEID, BLOODRIVER, DUNDEE, JOIN R68 AND PROCEED TO N11, TURN LEFT INTO FIRST ROBOTS AND PROCEED, TURN RIGHT INTO R74, TURN LEFT INTO N3, PROCEED TO ESTCOURT, MOOIRIVER, HOWICK, PROCEED AND TURN OFF TO GREYTOWN ROAD, TURN RIGHT TO THE FIRST ROBOTS INTO PIETERMARITZBURG CITY AND PROCEED TO CHURCH STREET AND RETURN.
12.5	2100HB2100HB00052390 - PONGOLA TO ONVERWACHT FROM PONGOLA TAXI RANK, TURN LEFT JOIN NAUDE STREET, TURN RIGHT TO ONVERWACHT AND RETURN.
12.6	2100HB2100HB00052391 - PONGOLA TO PONGOLA SUGAR MILL FROM PONGOLA TAXI RANK, TURN LEFT JOIN N2, PROCEED AND TURN RIGHT TO PONGOLA SUGAR MILL AND RETURN.
12.7	2100HB2100HB00052392 - PONGOLA TO KWANGWANASE FROM PONGOLA TAXI RANK, JOIN N2 TO GOLELA CROSSING, TURN LEFT PROCEED TO GOLELA BOARDER POST AND RETURN TO THE CROSSING, TURN LEFT JOIN N2, PROCEED TO INKONKONI CROSSING (JOZINI TURN OFF), TURN LEFT JOINING JOZINI ROAD AND PROCEED TO JOZINI TOWN, PROCEED TO KWASKIIEMELELE CROSS, TURN RIGHT INTO MANGUZI ROAD AND PROCEED INTO KWANGANASE TAXI RANK AND RETURN.
12.8	2100HB2100HB00052398 - PONGOLA TO PIET RETIEF. FROM PONGOLA TAXI RANK, TURN RIGHT INTO N2, PROCEED TO PIET RETIEF, TURN LEFT INTO PIET RETIEF TAXI RANK AND RETURN.
12.9	2100HB2100M110052394 - PONGOLA TO VRYHEID FROM PONGOLA TAXI RANK TURN LEFT INTO N2 AND RIGHT TO R66, PROCEED TO MAGUDU TOWN AND TURN RIGHT TO R60 AND PROCEED TO VRYHEID, R69, TURN INTO CHURCH STREET IN VRYHEID, TURN RIGHT INTO CICIL EMME STREET, TURN LEFT INTO UTRECHT STREET AND PROCEED TO VRYHEID TAXI RANK AND RETURN.
12.10	2100HB22076I10052393 - PONGOLA TO NONGOMA FROM PONGOLA TAXI RANK, TURN LEFT INTO N2 AND RIGHT INTO R66, PROCEED TO MAGUDU TOWN AND PROCEED TO NONGOMA TOWN AND PROCEED INTO ULUNDI CITY COMPLEX TAXI RANK AND RETURN.
12.11	2207WK2100HB00052389 - NCONTSHANE TO PONGOLA. FROM NCOTSHANE TAXI RANK B TURN RIGHT TO P343, PROCEED TO ONVERWACHT ROAD, AND TURN RIGHT PROCEED TO NAUDE STREET; TURN RIGHT INTO PONGOLA TAXI RANK AND RETURN.
12.12	KZNNRCBC601NS122779 - PONGOLA TO PONGOLA (NTUMBANE) DESCRIPTION: PONGOLA TO PONGOLA (NTUMBANE) FROM PONGOLA TAXI RANK , TURN RIGHT IN TO N2 AND PROCEED TO MADANYINI PICK UP AND DROP OFF, PROCEED WITH N2 TO KWALUBISI PICK UP AND DROP OFF, PROCEED WITH N2 TO GODLWAYO PICK UP AND DROP OFF, PROCEED WITH N2 TO ITSHELEJUBA PICK UP AND DROOP OFF , CONTINUE WITH N2 , LEAVE N2 AND TURN LEFT TO D1867, PROCEED TO BELGRADE PICK UP AND DROOP OFF, CONTINUE WITH D1867 TO KHIPHUNYAWO PICK UP AND DROP OFF, CONTINUE WITH DL 867, LEAVE D1867 AND TURN LEFT TO DL 869 PROCEED TO KWAMASHAYA TAXI RANK AND RETURN WITH THE SAME ROUTE.

transport
Department:
Transport
Province of KwaZulu-Natal

GAZETTE

LGKZNG26-2021-OCT

REGION: ALL

1)	**Application Number:** APP0133492	2)	**Gazette Number:** LGKZNG26-2021-OCT
3)	**Applicant:** NC NKOSI **ID NO.** 7312210423085 **Association:** IKHWEZI LOCAL AND LONG DISTANCE TA	4)	**Applicant Address:** P. O. BOX 1386 PONGOLA 3170
5)	**Existing Licence Holder:** NOT APPLICABLE **ID NO.** NOT APPLICABLE	6)	**Existing Licence Holder Address:** NOT APPLICABLE
7)	**Type of application:** NEW OPERATING LICENCE	8)	**Operating Licence Number:** NOTAVAILABLE
9)	**Vehicle Type:** MINIBUS	10)	1 X 13 (SEATED) + 0 (STANDING)
11)	**Region:** ZULULAND		

12.1	2100HB11008Z10052399 - PONGOLA TO JOHANNESBURG FROM PONGOLA TAXI RANK, TURN RIGHT INTO N2, PROCEED TO PIET RETIEF, ERMELO, JOIN N17,PROCEED TO BETHAL, TRICHARDT, KINROSS, LEANDRA, DEVON, SPRINGS, BENONI, GERMISTON, PROCEED TO M1, TURN LEFT INTO RISSIK STREET , TURN RIGHT INTO DEVILARS STREET AND PROCEED INTO JOHANNESBURG PARK CITY TAXI RANK NO-2 AND RETURN
12.2	2100HB21004R10052395 - PONGOLA TO DURBAN FROM PONGOLA TAXI RANK, TURN RIGHT INTO AND ALONG N2, TO GOGELA, PROCEED TO HLUHLUWE , MTUBATUBA, EMPANGENI ON N2, LEAVING THE N2 AT MOUNT EDGECOMBE, JOIN AND PROCEED ALONG R67, TURN RIGHT AT THE FIRST INTERSECTION TO ARGYLE ROAD, TURN RIGHT AT THE FIRST ROBOTS, PROCEED TO UMGENI ROAD AND TURN RIGHT TO DURBAN TAXI RANK AND RETURN.
12.3	2100HB2100F510052396 - PONGOLA TO NEWCASTLE FROM PONGOLA TAXI RANK, TURN RIGHT INTO N2, PROCEED AND TURN LEFT JOIN COMMONDALE ROAD, TURN LEFT INTO R33 TO PAULPIETTERSBURG, MPEVANE, BLOEDRIVER, TURN RIGHT INTO R34, PROCEED AND TURN LEFT TO UTRECHT, JOIN MADADENI ROAD, PROCEED TO N11, TURN RIGHT INTO NEWCASTLE TAXI RANK AND RETURN.
12.4	2100HB2100H310052397 - PONGOLA TO PIETERMARITZBURG FROM PONGOLA TAXI RANK, TURN RIGHT INTO N2, PROCEED TO COMMONDALE, TURN LEFT INTO R33, TO PAULPIETTERSBURG, VRYHEID, BLOODRIVER, DUNDEE, JOIN R68 AND PROCEED TO N11, TURN LEFT INTO FIRST ROBOTS AND PROCEED, TURN RIGHT INTO R74, TURN LEFT INTO N3, PROCEED TO ESTCOURT, MOOIRIVER, HOWICK, PROCEED AND TURN OFF TO GREYTOWN ROAD, TURN RIGHT TO THE FIRST ROBOTS INTO PIETERMARITZBURG CITY AND PROCEED TO CHURCH STREET AND RETURN.
12.5	2100HB2100HB00052390 - PONGOLA TO ONVERWACHT FROM PONGOLA TAXI RANK, TURN LEFT JOIN NAUDE STREET, TURN RIGHT TO ONVERWACHT AND RETURN.
12.6	2100HB2100HB00052391 - PONGOLA TO PONGOLA SUGAR MILL FROM PONGOLA TAXI RANK, TURN LEFT JOIN N2, PROCEED AND TURN RIGHT TO PONGOLA SUGAR MILL AND RETURN.
12.7	2100HB2100HB00052392 - PONGOLA TO KWANGWANASE FROM PONGOLA TAXI RANK, JOIN N2 TO GOLELA CROSSING, TURN LEFT PROCEED TO GOLELA BOARDER POST AND RETURN TO THE CROSSING, TURN LEFT JOIN N2, PROCEED TO INKONKONI CROSSING (JOZINI TURN OFF), TURN LEFT JOINING JOZINI ROAD AND PROCEED TO JOZINI TOWN, PROCEED TO KWASKIIEMELELE CROSS, TURN RIGHT INTO MANGUZI ROAD AND PROCEED INTO KWANGANASE TAXI RANK AND RETURN.
12.8	2100HB2100HB00052398 - PONGOLA TO PIET RETIEF. FROM PONGOLA TAXI RANK, TURN RIGHT INTO N2, PROCEED TO PIET RETIEF, TURN LEFT INTO PIET RETIEF TAXI RANK AND RETURN.
12.9	2100HB2100M110052394 - PONGOLA TO VRYHEID FROM PONGOLA TAXI RANK TURN LEFT INTO N2 AND RIGHT TO R66, PROCEED TO MAGUDU TOWN AND TURN RIGHT TO R60 AND PROCEED TO VRYHEID, R69, TURN INTO CHURCH STREET IN VRYHEID, TURN RIGHT INTO CICIL EMME STREET, TURN LEFT INTO UTRECHT STREET AND PROCEED TO VRYHEID TAXI RANK AND RETURN.
12.10	2100HB22076I10052393 - PONGOLA TO NONGOMA FROM PONGOLA TAXI RANK, TURN LEFT INTO N2 AND RIGHT INTO R66, PROCEED TO MAGUDU TOWN AND PROCEED TO NONGOMA TOWN AND PROCEED INTO ULUNDI CITY COMPLEX TAXI RANK AND RETURN.
12.11	2207WK2100HB00052389 - NCONTSHANE TO PONGOLA. FROM NCOTSHANE TAXI RANK B TURN RIGHT TO P343, PROCEED TO ONVERWACHT ROAD, AND TURN RIGHT PROCEED TO NAUDE STREET; TURN RIGHT INTO PONGOLA TAXI RANK AND RETURN.
12.12	KZNNRCBC601NS122779 - PONGOLA TO PONGOLA (NTUMBANE) DESCRIPTION: PONGOLA TO PONGOLA (NTUMBANE) FROM PONGOLA TAXI RANK , TURN RIGHT IN TO N2 AND PROCEED TO MADANYINI PICK UP AND DROP OFF, PROCEED WITH N2 TO KWALUBISI PICK UP AND DROP OFF, PROCEED WITH N2 TO GODLWAYO PICK UP AND DROP OFF, PROCEED WITH N2 TO ITSHELEJUBA PICK UP AND DROOP OFF , CONTINUE WITH N2 , LEAVE N2 AND TURN LEFT TO D1867, PROCEED TO BELGRADE PICK UP AND DROOP OFF, CONTINUE WITH D1867 TO KHIPHUNYAWO PICK UP AND DROP OFF, CONTINUE WITH DL 867, LEAVE D1867 AND TURN LEFT TO DL 869 PROCEED TO KWAMASHAYA TAXI RANK AND RETURN WITH THE SAME ROUTE.

transport
Department:
Transport
Province of KwaZulu-Natal

GAZETTE

LGKZNG26-2021-OCT

REGION: ALL

1)	**Application Number:** APP0133493	2)	**Gazette Number:** LGKZNG26-2021-OCT
3)	**Applicant:** NC NKOSI **ID NO.** 7312210423085 **Association:** IKHWEZI LOCAL AND LONG DISTANCE TA	4)	**Applicant Address:** P. O. BOX 1386 PONGOLA 3170
5)	**Existing Licence Holder:** NOT APPLICABLE **ID NO.** NOT APPLICABLE	6)	**Existing Licence Holder Address:** NOT APPLICABLE
7)	**Type of application:** NEW OPERATING LICENCE	8)	**Operating Licence Number:** NOTAVAILABLE
9)	**Vehicle Type:** MINIBUS	10)	1 X 15 (SEATED) + 0 (STANDING)
11)	**Region:** ZULULAND		

12.1	2100HB11008Z10052399 - PONGOLA TO JOHANNESBURG FROM PONGOLA TAXI RANK, TURN RIGHT INTO N2, PROCEED TO PIET RETIEF, ERMELO, JOIN N17,PROCEED TO BETHAL, TRICHARDT, KINROSS, LEANDRA, DEVON, SPRINGS, BENONI, GERMISTON, PROCEED TO M1, TURN LEFT INTO RISSIK STREET , TURN RIGHT INTO DEVILARS STREET AND PROCEED INTO JOHANNESBURG PARK CITY TAXI RANK NO-2 AND RETURN
12.2	2100HB21004R10052395 - PONGOLA TO DURBAN FROM PONGOLA TAXI RANK, TURN RIGHT INTO AND ALONG N2, TO GOGELA, PROCEED TO HLUHLUWE , MTUBATUBA, EMPANGENI ON N2, LEAVING THE N2 AT MOUNT EDGECOMBE, JOIN AND PROCEED ALONG R67, TURN RIGHT AT THE FIRST INTERSECTION TO ARGYLE ROAD, TURN RIGHT AT THE FIRST ROBOTS, PROCEED TO UMGENI ROAD AND TURN RIGHT TO DURBAN TAXI RANK AND RETURN.
12.3	2100HB2100F510052396 - PONGOLA TO NEWCASTLE FROM PONGOLA TAXI RANK, TURN RIGHT INTO N2, PROCEED AND TURN LEFT JOIN COMMONDALE ROAD, TURN LEFT INTO R33 TO PAULPIETTERSBURG, MPEVANE, BLOEDRIVER, TURN RIGHT INTO R34, PROCEED AND TURN LEFT TO UTRECHT, JOIN MADADENI ROAD, PROCEED TO N11, TURN RIGHT INTO NEWCASTLE TAXI RANK AND RETURN.
12.4	2100HB2100H310052397 - PONGOLA TO PIETERMARITZBURG FROM PONGOLA TAXI RANK, TURN RIGHT INTO N2, PROCEED TO COMMONDALE, TURN LEFT INTO R33, TO PAULPIETTERSBURG, VRYHEID, BLOODRIVER, DUNDEE, JOIN R68 AND PROCEED TO N11, TURN LEFT INTO FIRST ROBOTS AND PROCEED, TURN RIGHT INTO R74, TURN LEFT INTO N3, PROCEED TO ESTCOURT, MOOIRIVER, HOWICK, PROCEED AND TURN OFF TO GREYTOWN ROAD, TURN RIGHT TO THE FIRST ROBOTS INTO PIETERMARITZBURG CITY AND PROCEED TO CHURCH STREET AND RETURN.
12.5	2100HB2100HB00052390 - PONGOLA TO ONVERWACHT FROM PONGOLA TAXI RANK, TURN LEFT JOIN NAUDE STREET, TURN RIGHT TO ONVERWACHT AND RETURN.
12.6	2100HB2100HB00052391 - PONGOLA TO PONGOLA SUGAR MILL FROM PONGOLA TAXI RANK, TURN LEFT JOIN N2, PROCEED AND TURN RIGHT TO PONGOLA SUGAR MILL AND RETURN.
12.7	2100HB2100HB00052392 - PONGOLA TO KWANGWANASE FROM PONGOLA TAXI RANK, JOIN N2 TO GOLELA CROSSING, TURN LEFT PROCEED TO GOLELA BOARDER POST AND RETURN TO THE CROSSING, TURN LEFT JOIN N2, PROCEED TO INKONKONI CROSSING (JOZINI TURN OFF), TURN LEFT JOINING JOZINI ROAD AND PROCEED TO JOZINI TOWN, PROCEED TO KWASKIIEMELELE CROSS, TURN RIGHT INTO MANGUZI ROAD AND PROCEED INTO KWANGANASE TAXI RANK AND RETURN.
12.8	2100HB2100HB00052398 - PONGOLA TO PIET RETIEF. FROM PONGOLA TAXI RANK, TURN RIGHT INTO N2, PROCEED TO PIET RETIEF, TURN LEFT INTO PIET RETIEF TAXI RANK AND RETURN.
12.9	2100HB2100M110052394 - PONGOLA TO VRYHEID FROM PONGOLA TAXI RANK TURN LEFT INTO N2 AND RIGHT TO R66, PROCEED TO MAGUDU TOWN AND TURN RIGHT TO R60 AND PROCEED TO VRYHEID, R69, TURN INTO CHURCH STREET IN VRYHEID, TURN RIGHT INTO CICIL EMME STREET, TURN LEFT INTO UTRECHT STREET AND PROCEED TO VRYHEID TAXI RANK AND RETURN.
12.10	2100HB22076I10052393 - PONGOLA TO NONGOMA FROM PONGOLA TAXI RANK, TURN LEFT INTO N2 AND RIGHT INTO R66, PROCEED TO MAGUDU TOWN AND PROCEED TO NONGOMA TOWN AND PROCEED INTO ULUNDI CITY COMPLEX TAXI RANK AND RETURN.
12.11	2207WK2100HB00052389 - NCONTSHANE TO PONGOLA. FROM NCOTSHANE TAXI RANK B TURN RIGHT TO P343, PROCEED TO ONVERWACHT ROAD, AND TURN RIGHT PROCEED TO NAUDE STREET; TURN RIGHT INTO PONGOLA TAXI RANK AND RETURN.
12.12	KZNNRCBC601NS122779 - PONGOLA TO PONGOLA (NTUMBANE) DESCRIPTION: PONGOLA TO PONGOLA (NTUMBANE) FROM PONGOLA TAXI RANK , TURN RIGHT IN TO N2 AND PROCEED TO MADANYINI PICK UP AND DROP OFF, PROCEED WITH N2 TO KWALUBISI PICK UP AND DROP OFF, PROCEED WITH N2 TO GODLWAYO PICK UP AND DROP OFF, PROCEED WITH N2 TO ITSHELEJUBA PICK UP AND DROOP OFF , CONTINUE WITH N2 , LEAVE N2 AND TURN LEFT TO D1867, PROCEED TO BELGRADE PICK UP AND DROOP OFF, CONTINUE WITH D1867 TO KHIPHUNYAWO PICK UP AND DROP OFF, CONTINUE WITH DL 867, LEAVE D1867 AND TURN LEFT TO DL 869 PROCEED TO KWAMASHAYA TAXI RANK AND RETURN WITH THE SAME ROUTE.

transport
Department:
Transport
Province of KwaZulu-Natal

GAZETTE

LGKZNG26-2021-OCT

REGION: ALL

1)	**Application Number:** APP0133500	2)	**Gazette Number:** LGKZNG26-2021-OCT
3)	**Applicant:** D GOVENDER **ID NO.** 8101135119087 **Association:** PHOENIX TAXI ASSOCIATION	4)	**Applicant Address:** 49 PENELOPE ST STRARWOOD 4068
5)	**Existing Licence Holder:** B MAHADESEN **ID NO.** 6512140158088	6)	**Existing Licence Holder Address:** 101 CRESTVALE PLACE RYDALVALE PHOENIX 4068
7)	**Type of application:** NORMAL TRANSFER	8)	**Operating Licence Number:** LGKZN1403002796
9)	**Vehicle Type:** MINIBUS	10)	1 X 15 (SEATED) + 0 (STANDING)
11)	**Region:** GREATER NORTH		

12.1	KZPRERC2759398 - PHOENIX INNER CIRCLE ROUTE UNIT 1 – UNIT 13 FROM PHOENIX TAXI RANK NO.86 INTO PANDORA ROAD, PICK UP PASSENGERS, LEFT TO LONGCROFT ROAD, PICK UP PASSENGERS, RIGHT TO PHOENIX HIGHWAY, PICK UP PASSENGERS, RIGHT TO LONG BURY, PICK UP PASSENGERS, CROSS PHOENIX HIGHWAY TO LENHAM DRIVE PICK UP PASSENGERS, LEFT TO FERNHAM DRIE, PICK UP PASSENGERS INTO INDUSTRIAL PARK DRIVE PICK UP PASSENGERS LEFT TO HUNSLET DRIVE PICK UP PASSENGERS, RIGHT TO ABERDARE DRIVE PICK UP PASSENGERS RIGHT TO PHOENIX HIGHWAY, PICK UP PASSENGERS TO HILLHEAD DRIVE RIGHT TO WHITE HOUSE AND RETURN TO PHOENIX ON THE SAME ROUTE.
12.2	KZPRERC2759447 - INNER CIRCLE UNIT 1, 2, 3, 4, 7 AND 8 FROM PHOEMIX TAXI RANK NO.86, LEFT TO LONGCROFT PICK UP PASSENGERS, RIGHT TO PHOENIX HIGHWAY PICK UP PASSENGERS, RIGHT TO RIDGECRORT DRIVE PICK UP PASSENGERS, RIGHT TO LONGBURRY DRIVE PICK UP PASSENGERS, LEFT TO CROFTBURY DRIVE PICK UP PASSENGERS, LEFT TO EASTBURY DRIVE PICK UP PASSENGERS, RIGHT TO WHITE HOUSE SHOPPING CENTRE. FROM WHITE HOUSE SHOPPING CENTRE INTO R103 LEFT INTO PHOENIX HIGHWAY, LEFT TO GREENBURY DRIVE, LEFT TO DALEVIEW DRIVE, LEFT TO STONEBRIDGE DRIVE, LEFT TO RISEGATE DRIVE, LEFT TO STONEBRIDGE DRIVE AGAIN, RIGHT TO GREENBURY DRIVE, LEFT TO TOWER ROAD, LEFT TO CARDINAL ROAD, RIGHT TO STONEBRIDGE DRIVE, LEFT TO ACARA STREET, LEFT TO STONEBRIDGE DRIVE, LEFT TO PHOENIX HIGHWAY, RIGHT TO PANDORA INTO PHOENIX PLAZA TAXI RANK NO.86.
12.3	KZPRERC2759496 - INNER CIRCLE UNIT 1, 2, 3, 4, 5, 6, 7, 8, 9, 10, 11, 12 AND 13 FROM PHOENIX TAXI RANK NO. 86 TO PANDORA ROAD, RIGHT TO LONGCROFT PICK UP PASSENGERS, RIGHT TO LONGBURY DRIVE PICK UP PASSENGERS, INTO LENHAM DRIVE PICK UP PASSENGERS, LEFT TO WHETSTONE DRIVE, PICK UP PASSENGERS, LEFT TO BROOKSTONE DRIVE PICK UP PASSENGERS AND RETURN AT THE CLINIC, PICK UP PASSENGERS, LEFT TO FERNHAM DRIVE PICK UP PASSENGERS, LEFT TO PHOENIX INDUTRIAL PARK PICK UP PASSENGERS RIGHT TO PHOENIX HIGHWAY PICK UP PASSENGERS LEFT TO CLAYFIELD DRIVE PICK UP PASSENGERS, LEFT TO CRANBROOK DRIVE PICK UP PASSENGERS, RIGHT TO ROCKFORD DRIVE, LEFT TO REDBURY DRIVE, LEFT TO RUSTON PLACE PICK UP PASSENGERS, LEFT TO PHOENIX HIGHWAY PICK UP PASSENGERS, RIGHT TO R103 INTO WHITE HOUSE AND RETURN ON THE SAME ROUTE.
12.4	KZPRERC2759545 - INNER CIRCLE UNTI 13, 14, 15 AND 16 FROM PHOENIX PLAZA TAXI RANK NO.86, RIGHT TO PANDORA STREET PICK UP PASSENGERS, RIGHT TO PHATHEON STREET PICK UP PASSENGERS, RIGHT TO J G CHAMPION DRIVE PICK UP PASSENGERS, RIGHT TO BRAISFORD AVENUE PICK UP PASSENGERS INTO TATFORD AVENUE PICK UP PASSENGERS, LEFT TO RUEFORD AVENUE PICK UP PASSENGERS, LEFT TO SUNFORD AVENUE PIC UP PASSENGERS, RIGHT TO LENHAM DRIVE PICK UP PASSENGERS, LEFT TO NORTHCROFT AVENUE PICK UP PASSENGERS LEFT TO AVELEN CRESCENT PICK UP PASSENGERS RIGHT TO NEDLEN ROAD PICK UP PASSENGERS, RIGHT TO ESLEEN CRESCENT PICK UP PASSENGERS LEFT TO NORTHCROFT DRIVE PICK UP PASSENGERS, LEFT TO ESLEEN CRESCENT PICK UP PASSENGERS RIGHT TO RUFFLEEN ROAD PICK UP PASSENGERS RIGHT TO LENHAM DRIVE PICK UP PASSENGERS, LEFT TO WESTHAM DRIVE, PICK UP PASSENGERS RIGHT TO HEXHAM ROAD, PICK UP PASSENGERS, LEFT TO IVERHAM ROAD, PICK UP PASSENGERS RIGHT TO CHIPPENHAM ROAD PICK UP PASSENGERS RIGHT TO WESTHAM ROAD PICK UP PASSENGERS AND TURN BACK AT KWAMAMBA STORES ON WESTHAM ROAD, PICK UP PASSENGERS LEFT TO HEXHAM ROAD, PICK UP PASSENGERS LEFT TO BROOKSFERN ROAD, PICK UP PASSENGERS RIGH TO TOTTENHAM PLACE, PICK UP PASSENGERS LEFT TO HEXHAM, LEFT TO TWICKENHAM PLACE PICK UP PASSENGERS LEFT TO HEXAM, LEFT TO WESTHAM ROAD PICK UP PASSENGERS, LEFT TO LENHAM PICK UP PASSENGERS RIGHT TO JG CHAMPION DRIVE PICK UP PASSENGERS LEFT TO PHOENIX HIGHWAY RIGHT TO PHATHEON INTO PHOENIX PLAZA TAXI RANK NO.86.
12.5	KZPRERC2759594 - PALM VIEW ROUTE INNER CIRCLE UNIT 20, 21, 23 AND 25 FROM PHOENIX PLAZA TAXI RANK NO.86 LEFT TO PERGUSUS ROAD PICK UP PASSENGERS, RIGHT TO PHOENIX HIGHWAY PICK UP PASSENGERS, LEFT TO HANNAFORD DRIVE PICK UP PASSENGERS, RIGHT TO CANEHAVEN DRIVE PICK UP PASSENGERS, RIGHT TO JG CHAMPION DRIVE PICK UP PASSENGERS, LEFT TO PALMVIEW DRIVE PICK UP PASSENGERS, RIGHT TO TRENANCE PARK DRIVE PICK UP PASSENGERS, LEFT TO CENTRAL PARK DRIVE PICK UP PASSENGERS LEFT TO PALMVIEW DRIVE PICK UP PASSENGERS RIGHT TO JG CHAMPION DRIVE PICK UP PASSENGERS, LEFT TO CANEHAVEN DRIVE PICK UP PASSENGERS, LEFT TO HANNAFORD DRIVE PICK UP PASSENGERS RIGHT TO PHOENIX HIGHWAY PICK UP PASSENGERS, LEFT TO LONGCROFT, RIGHT TO PANDORA ROAD TO PHOENIX TAXI RANK NO.86 IN PHOENIX PLAZA.
12.6	KZPRERC2759643 - TERRANCE MANOR ROUTE UNTI 15, 19, 20, 23 AND 24 FROM PHOENIX PLAZA RANK NO.86 PICK UP PASSENGERS, RIGHT TO PANDORA ROAD PICK UP PASSENGERS RIGHT TO PHARTHENON STREET PICK UP PASSENGERS RIGHT TO CHARTFORD DRIVE PCICK UP PASSENGERS, RIGHT TO CHARTFORD DRIVE PICK UP PASSENGERS, LEFT TO SUNFORD DRIVE PICK UP PASSENGERS, RIGHT TO ALLENFORD DRIVE PICK UP PASSENGERS, LEFT TO DIPSIDE ROAD PICK UP PASSENGERS, LEFT TO HANNAFORD DRIVE PICK UP PASSENGERS, LEFT TO CANEHAVEN DRIVE PICK UP PASSENGERS, INTO BROOKDALE DRIVE PICKUP PASSENGERS , LEFT TO CARDHAM DRIVE AND RETURN ON CARDHAM DRIVE TO JOIN CRESTBROOK DRIVE, LEFT TO PALMVIEW DRIVE PICK UP PASSENGERS LEFT TO TENANCE PARK DRIVE PICK UP PASSENGERS, RIGHT TO CENTRAL PARK DRIVE PICKUP PASSENGERS, RIGHT TOPALMVIEW DRIVE PICKUP PASSENGERS, RIGHT TO CRESTBROOK DRIVE PICK UP PASSENGERS, LEFT TO BROOKDALE DRIVE PICK UP PASSENGERS TO CANEHAVEN DRIVE PICK UP PASSENGERS, RIGHT TO HANNAFORD DRIVE PICK UP PASSENGERS, RIGHT TO PHOENIX HIGHWAY, PICK UP PASSENGERS, LEFT TO LONGCROFT, RIGHT TO PANDORA STREET TO PHOENIX TAXI RANK NO.86 IN PHOENIX PLAZA.
12.7	KZPRERC2759692 - UNIT 17, 18, 19, 20, 21 AND 22 FROM PHOENIX TAXI RANK NO.86 IN PHOENIX PLAZA, PICK UP PASSENGERS, LEFT TO PARTHENON PICK UP PASSENGERS, RIGHT TO PHOENIX HIGHWAY PICK UP PASSENGERS, LEFT TO STANMORE DRIVE PICK UP PASSENGERS, LEFT TO GROVE END DRIVE PICK UP PASSENGERS, LEFT TO RUDMORE DRIVE PICK UP PASSENGERS, LEFT TO FORESTHAVEN DRIVE PICK UP PASSENGERS, RIGHT TO VIEWHAVEN DRIVE PICK UP PASSENGERS, LEFT TO JG CHAMPION PICK UP PASSENGERS, LEFT TO CANEHAVEN DRIVE PICK UP PASSENGERS, LEFT TO FOREST HAVEN DRIVE PICK UP PASSENGERS, LEFT TO CANEHAVEN DRIVE PICK UP PASSENGERS, LEFT TO FOREST HAVEN DRIVE PICK UP PASSENGERS, RIGHT TO HANNAFORD DRIVE PICK UP PASSENGERS, RIGHT TO PHOENIX HIGHWAY, PICK UP PASSENGERS, LEFT TO LONGCROFT, RIGHT TO PANDORA ROAD TO PHOENIX TAXI RANK IN PHOENIX PLAZA.

transport
Department:
Transport
Province of KwaZulu-Natal

GAZETTE

LGKZNG26-2021-OCT

REGION: ALL

12.8	KZPRERC2759741 - PHOENIX TO VERULAM FROM PHOENIX PLAZA TAXI RANK NO.86 TOPHOENIX HIGHWAY PCIK UP PASSENGER, TO RANK NO.103 PICK UP PASSENGERS, RIGHT TO WHITEHOUSE PICK UP POINT, PICK UP PASSENGERS CONTINUE TO MT EDGECOMBE PICK UP POINT PICK UP PASSENGERS CONTINUE ON R103, LEFT TO M27 (JABU NGCOBO DRIVE) INTO IRELAND STREET VERULAM AND RETURN ON THE SAME ROUTE. PHOENIX TO VERULAM (ALTERNATIVE ROUTE) FROM PHOENIX TAXI RANK NO.86 PICK UP PASSENGERS LEFT TO PEGASUS STREET PICK UP PASSENGERS LEFT TO PHOENIX HIGHWAY PCIK UP PASSENGERS RIGHT TO INDUSTRIAL PARK PICK UP PASSENGERS, RIGHT TO FERNHAM DRIVE PICK UP PASSENGERS, LEFT TO LENHAM DRIVE PICK UP PASSENGERS, LEFT TO JG CHAMPION DRIVE PICK UP PASSENGERS, LEFT TO R102 (GOPALAL HURBANS) RIGHT TO M27, LEFT RO IRELNAD STREET TAXI RANK IN VERULAM. RETURN ROUTE FROM IRELAND STREET TAXI RANK IN VERULAM, INTO M27 (JABU NGCOBO) RIGHT TO OLD MAIN ROAD, RIGHT TO PHOENIX PLAZA TAXI RANK IN PHOENIX PLAZA.
12.9	KZPRERC2759790 - PHOENIX TO MT EDGECOMBE FROM PHOENIX TAXI RANK NO.86 IN PHOENIX PLAZA PICK UP PASSENGERS LEFT TO PANDORA STREET PICK UP PASSENGERS LEFT TO PARTHENON PICK UP PASSENGERS RIGHT TO PHOENIX HIGHWAY PICK UP PASSENGERS RIGHT TO R102, LEFT TO SIPHOSETHU ROAD, LEFT TO FLANDERS DRIVE TO FLANDERS MALL IN MT. EDGECOMBE AND RETURN TO PHOENIX PLAZA TAXI RANK NO.86 IN PHOENIX PLAZA ON THE SAME ROUTE.
12.10	KZPRERC2759839 - PHOENIX TO DURBAN FROM PHOENIX TAXI RANK NO.86 IN PHOENIX PLAZA PICK UP PASSENGERS, LEFT TO PANDORA STREET PICK UP PASSENGERS, LEFT TO PARTHENON PICK UP PASSENGERS, RIGHT TOPHOENIX HIGHWAY PICK UP PASSENGERS, RIGHT TO R102, LEFT TO SIPHOSETHU ROAD, LEFT TO FLANDERS DRIVE, INTO M41, RIGHT INTO BRAMFISHER ROAD, LEFT TO SOLDIERS WAY LEFT TO DENNIS HURLEY STREET, LEFT TO INGCUCE STREET, LEFT TO A B XUMA STREET INTO RANK NO.79 IN DURBAN. RANK 39 IN DURBAN FROM BRAMFISHER ROAD LEFT TO GREY STREET LEFT TO PRINCE EDWARD STREET TO RANK NO.39 IN DURBAN AND RETURN TO PHOENIX. RANK 57 IN DURBAN FROM JULIUS NYERERE AVENUE RIGHT TO MARKET ROAD RIGHT TO JOHANNES NKOSI STREET TO RANK 57 IN DURBAN AND RETURN TO PHOENIX. RANK 250 IN DURBAN FROM BRAMFISHER ROAD INTO DAVID WEBSTER STREET RIGHT TO JULIUS NYERERE AVENUE, RIGHT TO MARKET ROAD TAXI RANKNO.250 AND RETURN TO PHOENIX.

transport
Department:
Transport
Province of KwaZulu-Natal

GAZETTE

LGKZNG26-2021-OCT

REGION: ALL

1)	**Application Number:** APP0133504	2)	**Gazette Number:** LGKZNG26-2021-OCT
3)	**Applicant:** □ HOT TO GO TRADING **ID NO.** 2002/029459/23 **Association:** NOT AVAILABLE	4)	**Applicant Address:** P.O BOX 176 NEWCASTLE 2940
5)	**Existing Licence Holder:** NOT APPLICABLE **ID NO.** NOT APPLICABLE	6)	**Existing Licence Holder Address:** NOT APPLICABLE
7)	**Type of application:** NEW OPERATING LICENCE	8)	**Operating Licence Number:** NOTAVAILABLE
9)	**Vehicle Type:** BUS	10)	1 X 36+ (SEATED) + 0 (STANDING)
11)	**Region:** UTHUKELA		

12.1	KZPRERC2845344 - FROM DEPOT NO.19 STEPHENSON STREET, RIVERSIDE INDUSTRIAL AREA, NEWCASTLE TO PRE-ARRANGED PICK UP POINTS WITHIN THE PROVINCE OF KWAZULU NATAL AND RETURN.

transport
Department:
Transport
Province of KwaZulu-Natal

GAZETTE

LGKZNG26-2021-OCT

REGION: ALL

1)	**Application Number:** APP0133505	2)	**Gazette Number:** LGKZNG26-2021-OCT
3)	**Applicant:** □ HOT TO GO TRADING **ID NO.** 2002/029459/23 **Association:** NOT AVAILABLE	4)	**Applicant Address:** P.O BOX 176 NEWCASTLE 2940
5)	**Existing Licence Holder:** NOT APPLICABLE **ID NO.** NOT APPLICABLE	6)	**Existing Licence Holder Address:** NOT APPLICABLE
7)	**Type of application:** NEW OPERATING LICENCE	8)	**Operating Licence Number:** NOTAVAILABLE
9)	**Vehicle Type:** BUS	10)	1 X 36+ (SEATED) + 0 (STANDING)
11)	**Region:** UTHUKELA		

12.1	KZPRERC2845344 - FROM DEPOT NO.19 STEPHENSON STREET, RIVERSIDE INDUSTRIAL AREA, NEWCASTLE TO PRE-ARRANGED PICK UP POINTS WITHIN THE PROVINCE OF KWAZULU NATAL AND RETURN.

transport
Department:
Transport
Province of KwaZulu-Natal

GAZETTE

LGKZNG26-2021-OCT

REGION: ALL

1)	**Application Number:** APP0133506	2)	**Gazette Number:** LGKZNG26-2021-OCT
3)	**Applicant:** □ HOT TO GO TRADING **ID NO.** 2002/029459/23 **Association:** NOT AVAILABLE	4)	**Applicant Address:** P.O BOX 176 NEWCASTLE 2940
5)	**Existing Licence Holder:** NOT APPLICABLE **ID NO.** NOT APPLICABLE	6)	**Existing Licence Holder Address:** NOT APPLICABLE
7)	**Type of application:** NEW OPERATING LICENCE	8)	**Operating Licence Number:** NOTAVAILABLE
9)	**Vehicle Type:** BUS	10)	1 X 36+ (SEATED) + 0 (STANDING)
11)	**Region:** UTHUKELA		

12.1	KZPRERC2845344 - FROM DEPOT NO.19 STEPHENSON STREET, RIVERSIDE INDUSTRIAL AREA, NEWCASTLE TO PRE-ARRANGED PICK UP POINTS WITHIN THE PROVINCE OF KWAZULU NATAL AND RETURN.

transport
Department:
Transport
Province of KwaZulu-Natal

GAZETTE

LGKZNG26-2021-OCT

REGION: ALL

1)	**Application Number:** APP0133507	2)	**Gazette Number:** LGKZNG26-2021-OCT
3)	**Applicant:** □ HOT TO GO TRADING **ID NO.** 2002/029459/23 **Association:** NOT AVAILABLE	4)	**Applicant Address:** P.O BOX 176 NEWCASTLE 2940
5)	**Existing Licence Holder:** NOT APPLICABLE **ID NO.** NOT APPLICABLE	6)	**Existing Licence Holder Address:** NOT APPLICABLE
7)	**Type of application:** NEW OPERATING LICENCE	8)	**Operating Licence Number:** NOTAVAILABLE
9)	**Vehicle Type:** BUS	10)	1 X 36+ (SEATED) + 0 (STANDING)
11)	**Region:** UTHUKELA		

12.1	KZPRERC2845344 - FROM DEPOT NO.19 STEPHENSON STREET, RIVERSIDE INDUSTRIAL AREA, NEWCASTLE TO PRE-ARRANGED PICK UP POINTS WITHIN THE PROVINCE OF KWAZULU NATAL AND RETURN.

transport
Department:
Transport
Province of KwaZulu-Natal

GAZETTE

LGKZNG26-2021-OCT

REGION: ALL

1)	**Application Number:** APP0133513	2)	**Gazette Number:** LGKZNG26-2021-OCT
3)	**Applicant:** MS MBATHA **ID NO.** 5407215284086 **Association:** UMHLANGA ROCKS DURBAN NORTH TAXI ASSOCIATION	4)	**Applicant Address:** 36 END ROAD DURBAN N0RTH 4001
5)	**Existing Licence Holder:** NOT APPLICABLE **ID NO.** NOT APPLICABLE	6)	**Existing Licence Holder Address:** NOT APPLICABLE
7)	**Type of application:** NEW OPERATING LICENCE	8)	**Operating Licence Number:** LGKZN1403000696
9)	**Vehicle Type:** MINIBUS	10)	1 X 15 (SEATED) + 0 (STANDING)
11)	**Region:** GREATER NORTH		

12.1	2206U82206LS00054238 - CENTENARY ROAD TO UMHLANGA ROCKS FROM TAXI RANK ON MARKET ROAD, LEFT INTO ALICE STREET, INTO OLD FORT ROAD, LEFT INTO NMR AVENUE, LEFT INTO STANGER STREET INTO M4, INTO NORTHWAY, RIGHT INTO BEACHWAY, LEFT INTO KENSINGTON DRIVE, INTO NEWPORT AVENUE, INTO WILLIAM CAMPBELL DRIVE, LEFT INTO ADDISON DRIVE, AND CONTINUE TO UMHLANGA ROCKS DRIVE. RETURN ALONG ADDISON DRIVE , RIGHT INTO WILLIAM CAMPBELL DRIVE , INTO NEWPORT AVENUE , INTO KENSINGTON DRIVE , RIGHT INTO MARGARET MAYTOM AVENUE AND PROCEED TO UMHLANGA ROCKS DRIVE AND RETURN TO APPROVED RANK.
12.2	2206LS2206LS00054240 - REDHILL TO LA LUCIA FROM AN APPROVED TAXI RANK ON BLACKBURN ROAD (RED HILL) ALONG BLACKBURN ROAD, INTO NORTHWAY , LEFT INTO BEACHWAY, LEFT INTO KENSINGTON DRIVE, INTO NEWPORT AVENUE, RIGHT INTO AUBREY DRIVE , LEFT INTO DAVID AVENUE , LEFT INTO BREAMER AVENUE , RIGHT INTO ARMSTRONG AVENUE, AND PROCEED TO LA-LUCIA RANK, OPPOSITE LA-LUCIA MALL FROM LA-LUCIA TAXI RANK INTO ARMSTRONG AVENUE RIGHT IN WILLIAM CAMPBELL DRIVE, LEFT INTO ADDISON DRIVE LEFT INTO UMHLANGA ROCKS DRIVE, LEFT INTO NORTHWAY, INTO N.M.R AVENUE ,INTO WALNUT ROAD, RIGHT INTO MANSFIELD ROAD, RIGHT INTO MARKET ROAD AND PROCEED TO RANK ON MARKET ROAD, RETURN ROUTE SAME AS 1.
12.3	2206LS2206LS00054243 - 3. UMHLANGA ROCKS TO DURBAN CBD. INTO TANAGER RIGHT INTO LAGOON DRIVE, RIGHT INTO LIGHTHOUSE ROAD RIGHT INTO UMHLANGA ROCKS DRIVE, LEFT INTO ADDISON DRIVE , PROCEED TO LA-LUCIA TAXI RANK, FROM LA LUCIA TAXI RANK INTO ARMSTRONG AVENUE , LEFT INTO WILLIAM CAMPBELL DRIVE , INTO NEWPORT AVENUE , INTO KENSINGTON DRIVE , RIGHT INTO BEACH WAY , LEFT INTO NORTHWAY , INTO N.M.R AVENUE , INTO WALNUT ROAD , RIGHT INTO ORDINANCE ROAD, INTO LEOPOLD STREET, RIGHT INTO WARWICK AVENUE ,INTO MARKET ROAD AND PROCEED TO THE RANK ON CENTENARY ROAD AND RETURN ALONG THE SAME ROUTE.
12.4	2206LS2206LS00054244 - 4. UMHLANGA VIA LA LUCIA TO DURBAN CBD. INTO TANAGER WAY, RIGHT INTO LAGOON DRIVE, RIGHT INTO LIGHTHOUSE ROAD, RIGHT INTO UMHLANGA ROCKS DRIVE, LEFT INTO ADDISON DRIVE, LEFT INTO WILLIAM CAMPBELL DRIVE, RIGHT INTO ARMSTRONG AVENUE AND PROCEED TO LA LUCIA TAXI RANK , BACK INTO ARMSTRONG AVENUE AND PROCEED TO LA LUCIA TAXI RANK, BACK INTO ARMSTONG AVENUE , LEFT INTO BREAMAR AVENUE , RIGHT INTO DAVID AVENUE, RIGHT INTO AUBREY DRIVE, LEFT INTO NEWPORT AVENUE , INTO KENSINGTON DRIVE, RIGHT INTO BEACHWAY , RIGHT INTO NORTHWAY , INTO BLACKBURN ROAD, AND LEFT INTO NORTHCOAST ROAD INTO UMGENI ROAD, RIGHT INTO LEOPOLD STREET , RIGHT INTO WARWICK AVENUE AND PROCEED TO THE RANK IN CENTENARY ROAD.
12.5	2206LS2206LS00054245 - 5. UMHLANGA VIA REDHILL TO DURBAN CBD. FROM: TANAGER WAY TO AN APPROVED TAXI RANK IN DURBAN INTO DURBAN, INTO TANAGER WAY , LEFT INTO LAGOON DRIVE4, LEFT INTO NEWLANDS DRIVE , RIGHT INTO PARK DRIVE, LEFT INTO PROTLAND DRIVE , INTO HERALD, LEFT INTO CAMPBELL DRIVE, RIGHT INTO HERRWOOD DRIVE , INTO UMHLANGA ROCKS DRIVE , RIGHT INTO NORTHWAY , INTO BLACK BURN ROAD, LEFT INTO NORTH COAST ROAD, INTO UMGENI ROAD, RIGHT INTO LEOPOLD STREET , RIGHT INTO WARWICK AVENUE, INTO CENTENARY ROAD , TURN RIGHT AND PROCEED TO THE RANK ON CENTENARY ROAD.
12.6	2206LS2206LS00054247 - 6. UMHLANGA VIA SOLDIERS WAY TO CENTENARY ROAD FROM TANAGER WAY TO AN APPROVED TAXI RANK IN DURBAN, INTO TANAGER WAY, RIGHT INTO LAGOON DRIVE, RIGHT INTO LIGHTHOUSE ROADS, LEFT INTO THE M4 , ALONG THE M4 , INTO STANGER STREET, RIGHT INTO ORDANANCE ROAD , INTO LEOPOLD STEET, RIGHT INTO WARWICK AVENUE , INTO CENTENARY ROAD, TURN RIGHT AND PROCEED TO THE RANK ON CENTENARY ROAD.

transport
Department:
Transport
Province of KwaZulu-Natal

GAZETTE

LGKZNG26-2021-OCT

REGION: ALL

1)	**Application Number:** APP0133514	2)	**Gazette Number:** LGKZNG26-2021-OCT
3)	**Applicant:** FT NGCOBO **ID NO.** 6307060632083 **Association:** NEMBEMACIMBINI MANGETHEGUDWINI TAXI ASSOCIATION	4)	**Applicant Address:** P.O. BOX 4477 SUNDUMBILI 4491
5)	**Existing Licence Holder:** NOT APPLICABLE **ID NO.** NOT APPLICABLE	6)	**Existing Licence Holder Address:** NOT APPLICABLE
7)	**Type of application:** NEW OPERATING LICENCE	8)	**Operating Licence Number:** LKNKZN0131106
9)	**Vehicle Type:** MINIBUS TAXI	10)	1 X 9-16 (SEATED) + 0 (STANDING)
11)	**Region:** ILEMBE		

12.1	2206WA2206WA00053275 - MACAMBINI TO ISITHEBE VIA NYONI FROM APPROVED TAXI RANK PROCEED ON P709, DROP-OFF AND PICK-UP PASSENGERS AT THENGELA STORE, LAMBOTHI, KWAJALI STORE AND NYATHINI, DROP-OFF ONLY AT NYONI VIA P459 ROAD, DROP-OFF AND PICK-UP PASSENGERS AT ISITHEBE DIRECT AND RETURN FROM P709 ROAD, JOIN R102 ROAD, DROP-OFF AND PICK-UP PASSENGERS AT NGQOFELA, SLENGENI, TUGELA BEACH AND TOTAL GARAGE VIA M415 TO P459 ROAD, PICK AND DROP PASSENGERS AT ISITHEBE DIRCT AND RETURN

transport
Department:
Transport
Province of KwaZulu-Natal

GAZETTE

LGKZNG26-2021-OCT

REGION: ALL

1)	**Application Number:** APP0133534	**2)**	**Gazette Number:** LGKZNG26-2021-OCT
3)	**Applicant:** PL NGCOBO **ID NO.** 9007085495089 **Association:** QADI-NYUSWA TAXI OWNERS ASSOCIATION	**4)**	**Applicant Address:** P.O. BOX 14416 BOTHAS HILL 3660
5)	**Existing Licence Holder:** RS BULOSE **ID NO.** 6212165927083	**6)**	**Existing Licence Holder Address:** P.O. BOX 500 BOTHAS HILL KWA-ZULU NATAL 3660
7)	**Type of application:** NORMAL TRANSFER	**8)**	**Operating Licence Number:** LGKZN1503000546
9)	**Vehicle Type:** MINIBUS	**10)**	1 X 15 (SEATED) + 0 (STANDING)
11)	**Region:** DURBAN WEST		

12.1

21004R21004R00047933 - NYUSWA TO PINETOWN
FROM QADI/NYUSWA RANK ALONG UNNAMED ROADS THROUGH SHELELE, MGOGOZI, MABEDLANA, MLAMBO, MKHIZWANE, EZITHOLENI, MATHEBETHU, MNAMATHA, SHAYAMOYA, SIKHELEKEHLENI, INTO OLD MAIN ROAD PASS VALLEY TRUST, QADI EXTENSION, BOTHA'S HILL, BOTHA'S HILL STATION, PASS KEARSNEY COLLEGE, INTO MKHIZE ROAD, ASSAGAY ROAD, ALONG THE M13 TO HILLCREST TAXI RANK IN INANDA ROAD, RETURN TO THE M13, PASS POLICE STATION,HILDENE, WISTON PARK, GILLETS,MAYTIME CENTRE, KLOOF SHOPPING CENTRE, PROCEED ALONG THE M13 THROUGH FIELD'S HILL TO THE INTERSECTION WITH OLD MAIN ROAD AND RICHMOND ROAD.

ALTERNATE:
TURN LEFT INTO OLD MAIN ROAD IN PINETOWN AND PROCEED TO ANDERSON STREET TAXI RANK AND RETURN TO THE STARTING POINT ALONG THE SAME ROUTE IN THE OPPOSITE DIRECTION.

TURN RIGHT INTO RICHMOND ROAD, LEFT INTO TRAFFORD ROAD, HILLCLIMB ROAD, SUZUKA ROAD, KYALAMI ROAD, CIRCUIT ROAD, MALCOLM ROAD, CLARK ROAD, MOSS ROAD, ALEXANDER ROAD, BACK IN TO RICHMOND ROAD, INTO OLD MAIN ROAD, LEFT INTO ANDERSON STREET INTO ANDERSON TAXI RANK AND RETURN TO THE STARTING POINT ALONG THE SAME ROUTE IN THE OPPOSITE DIRECTION.

transport
Department:
Transport
Province of KwaZulu-Natal

GAZETTE

LGKZNG26-2021-OCT

REGION: ALL

1)	**Application Number:** APP0133535	2)	**Gazette Number:** LGKZNG26-2021-OCT
3)	**Applicant:** S NDLOVU **ID NO.** 8201100817085 **Association:** KWA-MASHU TAXI OWNERS ASSOCIATION	4)	**Applicant Address:** B312 BOHLOLOLO ROAD P.O. NTUZUMA KWAMASHU 4360
5)	**Existing Licence Holder:** MG NDLOVU **ID NO.** 5303025723084	6)	**Existing Licence Holder Address:** 1033 WESTRIDGE DRIVE NEWLANDS WEST KWAZULU NATAL KWA-ZULU NATAL 4037
7)	**Type of application:** DECEASED TRANSFER AND NEW OPERATING LICENCE	8)	**Operating Licence Number:** LKNKZN0123549
9)	**Vehicle Type:** MINIBUS TAXI	10)	1 X 9-16 (SEATED) + 0 (STANDING)
11)	**Region:** GREATER NORTH		

12.1 2206UW21004R00048158 - KWA-MASHU TOWNSHIP TO DURBAN

FROM KWA-MASHU TAXI RANK, INTO MALANDELA ROAD, INTO INANDA ROAD, INTO INANDA HIGHWAY, RIGHT INTO N2, INTO WESTERN FREEWAY (N3) ALONG THE WESTERN FREEWAY (N3), LEFT INTO BEREA ROAD NORTH, INTO OLD DUTCH ROAD, ALICE STREET, RIGHT INTO GREY STREET, LEFT INTO COMMERCIAL, LEFT INTO FIELD STREET TO SOLDIER'S WAY TAXI RANK.

FROM COMMERCIAL ROAD, TURN RIGHT INTO GARDNER STREET, RIGHT INTO PINE STREET TO WESTERN FREEWAY.

FROM SOLDIER'S WAY TAXI RANK, TO FIELD STREET, LEFT INTO LEOPOLD STREET, TO CANNONGATE ROAD, INTO WESTERN FREEWAY (N3), INTO N2, INANDA ROAD OFF-RAMP, INANDA HIGHWAY, MALANDELA ROAD.

12.2 2206UB21004R00048164 - FROM KWAMASHU SECTIONS C,D,& B,K & J AND L & M TO DURBAN

2.1 C, D & B:

UBUBANE ROAD, RIGHT INTO ISIGWEGWE ROAD, INTO ISIPINGO ROAD, LEFT INTO AMANZIMTOTI ROAD, LEFT INTO MALANDELA ROAD, INTO INANDA ROAD, INTO INANDA HIGHWAY, RIGHT INTO N2, INTO WESTERN FREEWAY (N3) ALONG WESTERN FREEWAY (N3), LEFT TO BEREA ROAD NORTH, OLD DUTCH ROAD, ALICE STREET, RIGHT INTO GREY STREET, LEFT INTO COMMERCIAL, LEFT INTO FIELD TO SOLDIER'S WAY TAXI RANK.

ALTERNATIVELY.

FROM COMMERCIAL ROAD, RIGHT GARDNER STREET, RIGHT INTO PINE STREET INTO WESTERN FREEWAY.

ALTERNATIVELY.

MALANDELA ROAD, M25, N2, INTO WESTERN FREEWAY (N3).

2.2 K & J

NKONJANE ROAD, LEFT INTO SIGWACA ROAD, RIGHT INTO PHOTHWE ROAD, RIGHT INTO MPANGELE ROAD, LEFT INTO MCAKA ROAD, LEFT INTO MKHIWANE ROAD, RIGHT INTO NYALA ROAD, INTO UNDLONDLO ROAD, RIGHT INTO MALANDELA ROAD, INANDA ROAD, INTO INDANDA HIGHWAY, RIGHT INTO N2 INTO WESTERN FREEWAY (N3) EAST BOUND, ALONG TO WESTERN FREEWAY (N3), LEFT TO BEREA ROAD NORTH,INTO OLD DUTCH ROAD, ALICE STREET, RIGHT INTO GREY STREET, LEFT INTO COMMERCIAL, LEFT INTO FIELD, TO SOLDIER'S WAY TAXI RANK.

ALTERNATIVELY

FROM COMMERCIAL ROAD, RIGHT INTO GARDNER STREET, RIGHT INTO PINE STREET TO WESTERN FREEWAY.

ALTERNATIVELY.

MALANDELA ROAD, M25, N2, INTO WESTERN FREEWAY (N3).

2.3. L & M:

BHEJANE ROAD, RIGHT INTO HLOBANE ROAD, LEFT INTO LUTHULI ROAD, RIGHT INTO ZULU ROAD, LEFT INTO NTOMBELA ROAD, RIGHT INTO MALANDELA ROAD, INTO INANDA ROAD, INTO INANDA HIGHWAY, RIGHT INTO N2 WESTERN FREEWAY (N3) EAST BOUND, ALONG TO WESTERN FREEWAY (N3), LEFT TO BEREA ROAD, INTO OLD DUTCH ROAD, ALICE STREET, RIGHT INTO GREY STREET, LEFT INTO COMMERCIAL, LEFT INTO FIELD STREET, TO SOLDIER'S WAY TAXI RANK.

ALTERNATIVELY.

FROM COMMERCIAL ROAD, RIGHT INTO GARDNER STREET, RIGHT INTO PINE STREET TO WESTERN FREEWAY.

ALTERNATIVELY.

MALANDELA ROAD, M25, N2, INTO WESTERN FREEWAY (N3).

ALTERNATIVELY.

NYALA ROAD, LEFT INTO PHITHI, INTO MDONI ROAD, NYALA, INTO MBONDWE ROAD, RIGHT INTO SIBISI ROAD, INTO MKHWANAZI ROAD, LEFT INTO MAKHATHINI ROAD, LEFT INTO MLANGENI ROAD, LEFT INTO NTOMBELA ROAD INTO INANDA ROAD, INTOINANDA HIGHWAY, RIGHT INTO N2 INTO WESTERN FREEWAY (N3) EAST BOUND, ALONG TO WESTERN FREEWAY (N3), LEFT TO BEREA ROAD NORTH, INTO OLD DUTCH ROAD, ALICE STREET, RIGHT INTO GREY STREET, LEFT INTO COMMERCIAL, LEFT INTO FIELD STREET, TO SOLDIER'S WAY TAXI RANK.

ALTERNATIVELY.

FROM COMMERCIAL ROAD, RIGHT INTO GARDNER STREET, RIGHT INTO PINE STREET TO WESTERN FREEWAY.

ALTERNATIVELY.

MALANDELA ROAD, M25, N2 INTO WESTERN FREEWAY (N3).

transport
Department:
Transport
Province of KwaZulu-Natal

GAZETTE
LGKZNG26-2021-OCT
REGION: ALL

12.3	2206UW2206RK00048168 - KWA-MASHU TO PINETOWN 3 A. FROM APPROVED TAXI RANK IN KWA-MASHU TO APPROVED TAXI RANK IN PINETOWN VIA BESTER, CROSSROADS DIRECT AND RETURN.ALONG MALANDELA ROAD, LEFT INTO BHEJANE ROAD, ALONG BHEJANE ROAD, LEFT INTO SIBISI ROAD, RIGHT INTO NYALA ROAD, RIGHT INTO BHUNGEZI ROAD, RIGHT INTO NTUZUMA ACCESS, RIGHT INTO M25 ON- RAMP AND PROCEED TO BESTER'S TAXI RANK. ALONG MALANDELA ROAD, LEFT INTO BHEJANE ROAD, RIGHT INTO ZULU ROAD, LEFT INTO NTOMBELA ROAD, LEFT INTO MALANDELA ROAD AND PROCEED TO CROSSROADS TAXI RANK. FROM THE RANK AT KWA-MASHU STATION ALONG ANY OF THE ROUTES ABOVE INTO AND ALONG MALANDELA ROAD, INTO INANDA ROAD, RIGHT INTO THE N2, RIGHT INTO M19, ALONG THE M19, INTO ST.JOHN AVENUE, RIGHT INTO OLD MAIN ROAD (M31), LEFT INTO CROMPTON ROAD, RIGHT INTO HILL STREET AND PROCEED TO THE TAXI RANK.
12.4	2206UW2206UW00048169 - KWA-MASHU TO STANGER FROM APPROVED TAXI RANK IN KWA-MASHU TO APPROVED TAXI RANK IN STANGER TO VERULAM ALONG MALANDELA ROAD, RIGHT INTO M25, LEFT INTO THE N2, ALONG THE N2 LEFT INTO M41, ALONG THE M41 RIGHT INTO WICK STREET, LEFT INTO IRELAND STREET, RIGHT INTO WICK STREET, RIGHT INTO R102, PROCEED ALONG R102, PROCEED ALONG R102 TO STANGER DIRECT AND RETURN.
12.5	2206UW2206RK00048170 - KWA-MASHU TO PINETOWN MALANDELA ROAD, INANDA ROAD, INANDA HIGHWAY, RIGHT INTO THE M19, ALONG M19,LEFT INTO SHEPSTONE ROAD, INTO BEVISS ROAD, RIGHT INTO OLD MAIN ROAD (M31),LEFT INTO CROMPTON STREET, RIGHT INTO HILL STREET AND PROCEED TO THE TAXI RANK IN HILL STREET.
12.6	2206UW2206U200048172 - KWA-MASHU TO VERULAM KWA-MASHU STATION, INTO MALANDELA ROAD, INTO HUNSLET ROAD, RIGHT INTO ABERDARE DRIVE, LEFT INTO PHOENIX HIGHWAY, LEFT INTO R102, ALONG R102, RIGHT INTO WICKS STREET, LEFT INTO IRELAND STREET, RIGHT INTO MOSS STREET RIGHT INTO WICKS STREET, LEFT INTO R102, ALONG R102, RIGHT INTO NORTHERN DRIVE, RIGHT INTO PHOENIX HIGHWAY, RIGHT INTO INDUSTRIAL PARK ROAD, INTO NTUZUMA ACCESS ROAD, LEFT INTO BHUNGEZI ROAD, LEFT INTO NYALA, RIGHT INTO BHEJANE ROAD AND PROCEED TO THE RANK ON MALANDELA ROAD AT KWA-MASHU STATION.
12.7	2206UW2206M100048173 - KWA-MASHU TO POINT INWARDS: FROM KWA-MASHU TAXI RANK INTO MALANDELA ROAD, INTO M25 INTO NORTH COAST ROAD, INTO UMGENI ROAD, LEFT INTO ARGYLE ROAD, RIGHT INTO BRICKHILL ROAD, INTO POINT ROAD, DIRECT AND RETURN. OUTWARDS: FROM POINT ROAD, RIGHT INTO BAY TERRACE ROAD, RIGHT INTO STANGER STREET, INTO ARGYLE ROAD, INTO UMGENI ROAD, INTO M25, LEFT INTO MALANDELA ROAD, INTO KWA-MASHU TAXI RANK.
12.8	2206UW2206UJ00048174 - KWA-MASHU TO KWA-MASHU B D FROM KWA-MASHU B RANK TO KWA-MASHU TAXI RANK (UMSUNDUZI ROAD) INTO AMANZIMTOTI ROAD, UBUBANE ROAD, LEFT INTO ISIHLABELELO ROAD, LEFT INTO SIKHINDI ROAD, LEFT INTO GIYA ROAD, RIGHT INTO PHEPHELO ROAD, RIGHT INTO MQHINO ROAD, RIGHT INTO THABATHA ROAD, RIGHT INTO SIKHINDI ROAD AND BACK TO ISIHLABELELO ROAD, VIA UMBANDO ROAD, INTO SIGWEGWE ROAD, INTO UMSUNDUZI ROAD TO KWA-MASHU TAXI RANK (UMSUNDUZI RANK) AND BACK WITH THE SAME ROUTE TO C,B & D.
12.9	2206UW2206UW00048175 - CROSSROADS TO KWA-MASHU FROM CROSSROADS TAXI RANK TO C & D VIA MALANDELA ROAD, INTO UBUBANE ROAD, RIGHT INTO SIGWEGWE ROAD, LEFT INTO INGOME ROAD, RIGHT INTO AMANZIMTOTI ROAD, RIGHT INTO ISIPINGO ROAD AND RETURN BACK ALONG THE SAME ROUTE. FROM CROSSROADS TAXI RANK TO KWA-MASHU STATION VIA MALANDELA ROAD, RIGHT INTO NTOMBELA ROAD, RIGHT INTO ZULU ROAD, LEFT INTO LUTHULI ROAD, RIGHT INTO NDLONDLO ROAD, RIGHT INTO HLOBANI ROAD, LEFT INTO BHEJANE ROAD INTO KWA-MASHU TAXI RANK (MALANDELA ROAD) AND RETURN ALONG THE SAME ROUTE.
12.10	2206UW2206UD00048176 - KWA-MASHU TOWNSHIP TO KWA-MASHU L & M FROM KWA-MASHU TO CROSSROADS. KWA-MASHU TAXI RANK TO CROSSROAD VIA MALANDELA ROAD, LEFT INTO BHEJANE ROAD, RIGHT INTO HLOBANE ROAD, LEFT INTO NDLONDLO ROAD, LEFT INTO LUTHULI ROAD, RIGHT INTO ZULU ROAD, LEFT INTO NTOMBELA ROAD INTO MALANDELA ROAD (CROSSROAD TAXI RANK). 10.2 FROM KWA-MASHU TO M SECTION (NHLUNGWANE). FROM KWA-MASHU TAXI RANK VIA MALANDELA ROAD LEFT INTO BHEJANE ROAD, LEFT INTO NYALA ROAD LEFT INTO MPUKANE ROAD, RIGHT INTO NYALA ROAD, LEFT INTO BUNGEZI ROAD, RIGHT INTO NTUZUMA ACCESS ROAD, RIGHT INTO M25, INTO BESTER TAXI RANK AND RETURN ALONG THE SAME ROUTE. 10.3 FROM KWA-MASHU TO BESTER FROM KWA-MASHU TAXI RANK TO BESTER VIA MALANDELA ROAD, INTO BHEJANE ROAD, LEFT INTO SIBISI ROAD, RIGHT INTO NYALA ROAD, RIGHT INTO BUNGEZI ROAD, RIGHT INTO NTUZUMA ACESS ROAD, TO BESTER RANK AND RETURN ALONG THE SAME ROUTE. 10.4 FROM KWA-MASHU TO L SECTION KWA-MASHU TAXI RANK INTO MALANDELA ROAD, INTO BHEJANE ROAD, LEFT INTO NYALA ROAD, INTO MBONDWE ROAD,RIGHT INTO INGCEBO DRIVE, LEFT INTO IMBONDWE ROAD, LEFT INTO PHITHI ROAD,DIRECT AND RETURN. 10.5 FROM KWA-MASHU TAXI RANK TO N SECTION. FROM KWA-MASHU TAXI RANK INTO MALANDELA ROAD, INTO BHEJANE ROAD, LEFT INTO NYALA ROAD, INTO UNDIYAZANA DRIVE, LEFT INTO MBONDWE ROAD, LEFT INTO EGUGWINI STREET, LEFT INTO UMATHINTA DRIVE, LEFT INTO IBOHLOLOLO DRIVE, AND RETURN ALONG THE SAME ROUTE. 10.6 KWA-MASHU TAXI RANK TO K & J. FROM KWA-MASHU TAXI RANK INTO MALANDELA ROAD, RIGHT INTO MKHIWANE ROAD, LEFT INTO MCAKA ROAD, RIGHT INTO MPANGELE ROAD, LEFT INTO PHOTHWE ROAD, LEFT INTO QOPHAMUTHI ROAD, LEFT INTO SAGWACA ROAD, RIGHT INTO NKONJANE ROAD LEFT INTO MALANDELA ROAD, AND RETURN TO THE RANK.

transport
Department:
Transport
Province of KwaZulu-Natal

GAZETTE

LGKZNG26-2021-OCT

REGION: ALL

12.11	2206UW2206UW00049427 - CONDITIONS: 1. PASSENGERS MAY BE PICKED UP AND /OR SET DOWN ONLY AT DESIGNATED TAXI RANKS OR TAXI STOPS, WHICH SHALL EXCLUDE BUS STOPS. 2. ENTRY OR RANKING ON PRIVATE PROPERTY IS NOT PERMITED WITHOUT THE WRITTEN PERMISSION OF THE LANDLORD, A COPY OF WHICH MUST BE SUPPLIED TO THE BOARD. 3. WITHOUT HAVING ENTERED INTO AN AGREEMENT WITH OTHER OPERATORS ON A COMMON ROUTE AS CONTEMPLATED BY SECTION 88(2)(B)OF ACT 22 OF 2000, THE PICKING UP OR SETTING DOWN OF PASSENGERS ON SUCH ROUTE IS NOT PERMITTED. A COPY OF SUCH AGREEMENT MUST BE SUPPLIED TO THE BOARD. 4. A RANKS, WHETHER ON-STREET OR OFF-STREET, ONLY THE TAXIS THAT CAN BE ACCOMODATED IN THE DEMARCATED AREA MAY OCCUPY THE RANK. EXCESS VEHICLES MUST HOLD ELSEWHERE. 5. RANK PERMITS OR LETTERS OF AUTHORITY MUST BE PRODUCED IN RESPECT OF ALL RANKS IN MUNICIPAL AREA, IN PARTICULAR MAJOR TOWNS AND CITIES AND IN PARTICULAR INTER-PROVINCIAL DESTINATIONS. 6. THE ALLOCATION OF ANY ROUTE OR PORTION OF A ROUTE IS SUBJECT TO THE CONDITION THAT IT HAS BEEN APPROVED AND ALLOCATED IN GOOD FAITH AND THAT SUCH ROUTE WILL BE INVALID SHOULD IT TRANSPIRE THAT THE ROUTE OR PORTION THEREOF WILL, OR HAS CAUSED CONFLICT DUE TO IT HAVING BEEN APPROVED BASED ON INCORRECT OR FALSE INFORMATION SUPPLIED TO THE BOARD OR AS A RESULT OF AN ERRORS. IN SUCH INSTANCE THE OPERATING LICENCE MUST BE RETURNED TO THE BOARD FOR CORRECTION. 7. THE VEHICLE MUST BE COVERED BY MOTOR VEHICLE INSURANCE AS WELL AS PERSONAL LIABILITY INSURANCE.

transport
Department:
Transport
Province of KwaZulu-Natal

GAZETTE

LGKZNG26-2021-OCT

REGION: ALL

1)	**Application Number:** APP0133539	**2)**	**Gazette Number:** LGKZNG26-2021-OCT
3)	**Applicant:** S NDLOVU **ID NO.** 8201100817085 **Association:** KWA-MASHU TAXI OWNERS ASSOCIATION	**4)**	**Applicant Address:** B312 BOHLOLOLO ROAD P.O. NTUZUMA KWAMASHU 4360
5)	**Existing Licence Holder:** MG NDLOVU **ID NO.** 5303025723084	**6)**	**Existing Licence Holder Address:** 1033 WESTRIDGE DRIVE NEWLANDS WEST KWAZULU NATAL KWA-ZULU NATAL 4037
7)	**Type of application:** DECEASED TRANSFER AND NEW OPERATING LICENCE	**8)**	**Operating Licence Number:** LKNKZN0123546
9)	**Vehicle Type:** MINIBUS TAXI	**10)**	1 X 9-16 (SEATED) + 0 (STANDING)
11)	**Region:** GREATER NORTH		

12.1 2206UW21004R00048158 - KWA-MASHU TOWNSHIP TO DURBAN

FROM KWA-MASHU TAXI RANK, INTO MALANDELA ROAD, INTO INANDA ROAD, INTO INANDA HIGHWAY, RIGHT INTO N2, INTO WESTERN FREEWAY (N3) ALONG THE WESTERN FREEWAY (N3), LEFT INTO BEREA ROAD NORTH, INTO OLD DUTCH ROAD, ALICE STREET, RIGHT INTO GREY STREET, LEFT INTO COMMERCIAL, LEFT INTO FIELD STREET TO SOLDIER'S WAY TAXI RANK.

FROM COMMERCIAL ROAD, TURN RIGHT INTO GARDNER STREET, RIGHT INTO PINE STREET TO WESTERN FREEWAY.

FROM SOLDIER'S WAY TAXI RANK, TO FIELD STREET, LEFT INTO LEOPOLD STREET, TO CANNONGATE ROAD, INTO WESTERN FREEWAY (N3), INTO N2, INANDA ROAD OFF-RAMP, INANDA HIGHWAY, MALANDELA ROAD.

12.2 2206UB21004R00048164 - FROM KWAMASHU SECTIONS C,D,& B,K & J AND L & M TO DURBAN

2.1 C, D & B:

UBUBANE ROAD, RIGHT INTO ISIGWEGWE ROAD, INTO ISIPINGO ROAD, LEFT INTO AMANZIMTOTI ROAD, LEFT INTO MALANDELA ROAD, INTO INANDA ROAD, INTO INANDA HIGHWAY, RIGHT INTO N2, INTO WESTERN FREEWAY (N3) ALONG WESTERN FREEWAY (N3), LEFT TO BEREA ROAD NORTH, OLD DUTCH ROAD, ALICE STREET, RIGHT INTO GREY STREET, LEFT INTO COMMERCIAL, LEFT INTO FIELD TO SOLDIER'S WAY TAXI RANK.

ALTERNATIVELY.

FROM COMMERCIAL ROAD, RIGHT GARDNER STREET, RIGHT INTO PINE STREET INTO WESTERN FREEWAY.

ALTERNATIVELY.

MALANDELA ROAD, M25, N2, INTO WESTERN FREEWAY (N3).

2.2 K & J

NKONJANE ROAD, LEFT INTO SIGWACA ROAD, RIGHT INTO PHOTHWE ROAD, RIGHT INTO MPANGELE ROAD, LEFT INTO MCAKA ROAD, LEFT INTO MKHIWANE ROAD, RIGHT INTO NYALA ROAD, INTO UNDLONDLO ROAD, RIGHT INTO MALANDELA ROAD, INANDA ROAD, INTO INDANDA HIGHWAY, RIGHT INTO N2 INTO WESTERN FREEWAY (N3) EAST BOUND, ALONG TO WESTERN FREEWAY (N3), LEFT TO BEREA ROAD NORTH,INTO OLD DUTCH ROAD, ALICE STREET, RIGHT INTO GREY STREET, LEFT INTO COMMERCIAL, LEFT INTO FIELD, TO SOLDIER'S WAY TAXI RANK.

ALTERNATIVELY

FROM COMMERCIAL ROAD, RIGHT INTO GARDNER STREET, RIGHT INTO PINE STREET TO WESTERN FREEWAY.

ALTERNATIVELY.

MALANDELA ROAD, M25, N2, INTO WESTERN FREEWAY (N3).

2.3. L & M:

BHEJANE ROAD, RIGHT INTO HLOBANE ROAD, LEFT INTO LUTHULI ROAD, RIGHT INTO ZULU ROAD, LEFT INTO NTOMBELA ROAD, RIGHT INTO MALANDELA ROAD, INTO INANDA ROAD, INTO INANDA HIGHWAY, RIGHT INTO N2 WESTERN FREEWAY (N3) EAST BOUND, ALONG TO WESTERN FREEWAY (N3), LEFT TO BEREA ROAD, INTO OLD DUTCH ROAD, ALICE STREET, RIGHT INTO GREY STREET, LEFT INTO COMMERCIAL, LEFT INTO FIELD STREET, TO SOLDIER'S WAY TAXI RANK.

ALTERNATIVELY.

FROM COMMERCIAL ROAD, RIGHT INTO GARDNER STREET, RIGHT INTO PINE STREET TO WESTERN FREEWAY.

ALTERNATIVELY.

MALANDELA ROAD, M25, N2, INTO WESTERN FREEWAY (N3).

ALTERNATIVELY.

NYALA ROAD, LEFT INTO PHITHI, INTO MDONI ROAD, NYALA, INTO MBONDWE ROAD, RIGHT INTO SIBISI ROAD, INTO MKHWANAZI ROAD, LEFT INTO MAKHATHINI ROAD, LEFT INTO MLANGENI ROAD, LEFT INTO NTOMBELA ROAD INTO INANDA ROAD, INTOINANDA HIGHWAY, RIGHT INTO N2 INTO WESTERN FREEWAY (N3) EAST BOUND, ALONG TO WESTERN FREEWAY (N3), LEFT TO BEREA ROAD NORTH, INTO OLD DUTCH ROAD, ALICE STREET, RIGHT INTO GREY STREET, LEFT INTO COMMERCIAL, LEFT INTO FIELD STREET, TO SOLDIER'S WAY TAXI RANK.

ALTERNATIVELY.

FROM COMMERCIAL ROAD, RIGHT INTO GARDNER STREET, RIGHT INTO PINE STREET TO WESTERN FREEWAY.

ALTERNATIVELY.

MALANDELA ROAD, M25, N2 INTO WESTERN FREEWAY (N3).

transport
Department:
Transport
Province of KwaZulu-Natal

GAZETTE
LGKZNG26-2021-OCT
REGION: ALL

12.3	2206UW2206RK00048168 - KWA-MASHU TO PINETOWN 3 A. FROM APPROVED TAXI RANK IN KWA-MASHU TO APPROVED TAXI RANK IN PINETOWN VIA BESTER, CROSSROADS DIRECT AND RETURN.ALONG MALANDELA ROAD, LEFT INTO BHEJANE ROAD, ALONG BHEJANE ROAD, LEFT INTO SIBISI ROAD, RIGHT INTO NYALA ROAD, RIGHT INTO BHUNGEZI ROAD, RIGHT INTO NTUZUMA ACCESS, RIGHT INTO M25 ON- RAMP AND PROCEED TO BESTER'S TAXI RANK. ALONG MALANDELA ROAD, LEFT INTO BHEJANE ROAD, RIGHT INTO ZULU ROAD, LEFT INTO NTOMBELA ROAD, LEFT INTO MALANDELA ROAD AND PROCEED TO CROSSROADS TAXI RANK. FROM THE RANK AT KWA-MASHU STATION ALONG ANY OF THE ROUTES ABOVE INTO AND ALONG MALANDELA ROAD, INTO INANDA ROAD, RIGHT INTO THE N2, RIGHT INTO M19, ALONG THE M19, INTO ST.JOHN AVENUE, RIGHT INTO OLD MAIN ROAD (M31), LEFT INTO CROMPTON ROAD, RIGHT INTO HILL STREET AND PROCEED TO THE TAXI RANK.
12.4	2206UW2206UW00048169 - KWA-MASHU TO STANGER FROM APPROVED TAXI RANK IN KWA-MASHU TO APPROVED TAXI RANK IN STANGER TO VERULAM ALONG MALANDELA ROAD, RIGHT INTO M25, LEFT INTO THE N2, ALONG THE N2 LEFT INTO M41, ALONG THE M41 RIGHT INTO WICK STREET, LEFT INTO IRELAND STREET, RIGHT INTO WICK STREET, RIGHT INTO R102, PROCEED ALONG R102, PROCEED ALONG R102 TO STANGER DIRECT AND RETURN.
12.5	2206UW2206RK00048170 - KWA-MASHU TO PINETOWN MALANDELA ROAD, INANDA ROAD, INANDA HIGHWAY, RIGHT INTO THE M19, ALONG M19,LEFT INTO SHEPSTONE ROAD, INTO BEVISS ROAD, RIGHT INTO OLD MAIN ROAD (M31),LEFT INTO CROMPTON STREET, RIGHT INTO HILL STREET AND PROCEED TO THE TAXI RANK IN HILL STREET.
12.6	2206UW2206U200048172 - KWA-MASHU TO VERULAM KWA-MASHU STATION, INTO MALANDELA ROAD, INTO HUNSLET ROAD, RIGHT INTO ABERDARE DRIVE, LEFT INTO PHOENIX HIGHWAY, LEFT INTO R102, ALONG R102, RIGHT INTO WICKS STREET, LEFT INTO IRELAND STREET, RIGHT INTO MOSS STREET RIGHT INTO WICKS STREET, LEFT INTO R102, ALONG R102, RIGHT INTO NORTHERN DRIVE, RIGHT INTO PHOENIX HIGHWAY, RIGHT INTO INDUSTRIAL PARK ROAD, INTO NTUZUMA ACCESS ROAD, LEFT INTO BHUNGEZI ROAD, LEFT INTO NYALA, RIGHT INTO BHEJANE ROAD AND PROCEED TO THE RANK ON MALANDELA ROAD AT KWA-MASHU STATION.
12.7	2206UW2206M100048173 - KWA-MASHU TO POINT INWARDS: FROM KWA-MASHU TAXI RANK INTO MALANDELA ROAD, INTO M25 INTO NORTH COAST ROAD, INTO UMGENI ROAD, LEFT INTO ARGYLE ROAD, RIGHT INTO BRICKHILL ROAD, INTO POINT ROAD, DIRECT AND RETURN. OUTWARDS: FROM POINT ROAD, RIGHT INTO BAY TERRACE ROAD, RIGHT INTO STANGER STREET, INTO ARGYLE ROAD, INTO UMGENI ROAD, INTO M25, LEFT INTO MALANDELA ROAD, INTO KWA-MASHU TAXI RANK.
12.8	2206UW2206UJ00048174 - KWA-MASHU TO KWA-MASHU B D FROM KWA-MASHU B RANK TO KWA-MASHU TAXI RANK (UMSUNDUZI ROAD) INTO AMANZIMTOTI ROAD, UBUBANE ROAD, LEFT INTO ISIHLABELELO ROAD, LEFT INTO SIKHINDI ROAD, LEFT INTO GIYA ROAD, RIGHT INTO PHEPHELO ROAD, RIGHT INTO MQHINO ROAD, RIGHT INTO THABATHA ROAD, RIGHT INTO SIKHINDI ROAD AND BACK TO ISIHLABELELO ROAD, VIA UMBANDO ROAD, INTO SIGWEGWE ROAD, INTO UMSUNDUZI ROAD TO KWA-MASHU TAXI RANK (UMSUNDUZI RANK) AND BACK WITH THE SAME ROUTE TO C,B & D.
12.9	2206UW2206UW00048175 - CROSSROADS TO KWA-MASHU FROM CROSSROADS TAXI RANK TO C & D VIA MALANDELA ROAD, INTO UBUBANE ROAD, RIGHT INTO SIGWEGWE ROAD, LEFT INTO INGOME ROAD, RIGHT INTO AMANZIMTOTI ROAD, RIGHT INTO ISIPINGO ROAD AND RETURN BACK ALONG THE SAME ROUTE. FROM CROSSROADS TAXI RANK TO KWA-MASHU STATION VIA MALANDELA ROAD, RIGHT INTO NTOMBELA ROAD, RIGHT INTO ZULU ROAD, LEFT INTO LUTHULI ROAD, RIGHT INTO NDLONDLO ROAD, RIGHT INTO HLOBANI ROAD, LEFT INTO BHEJANE ROAD INTO KWA-MASHU TAXI RANK (MALANDELA ROAD) AND RETURN ALONG THE SAME ROUTE.
12.10	2206UW2206UD00048176 - KWA-MASHU TOWNSHIP TO KWA-MASHU L & M FROM KWA-MASHU TO CROSSROADS. KWA-MASHU TAXI RANK TO CROSSROAD VIA MALANDELA ROAD, LEFT INTO BHEJANE ROAD, RIGHT INTO HLOBANE ROAD, LEFT INTO NDLONDLO ROAD, LEFT INTO LUTHULI ROAD, RIGHT INTO ZULU ROAD, LEFT INTO NTOMBELA ROAD INTO MALANDELA ROAD (CROSSROAD TAXI RANK). 10.2 FROM KWA-MASHU TO M SECTION (NHLUNGWANE). FROM KWA-MASHU TAXI RANK VIA MALANDELA ROAD LEFT INTO BHEJANE ROAD, LEFT INTO NYALA ROAD LEFT INTO MPUKANE ROAD, RIGHT INTO NYALA ROAD, LEFT INTO BUNGEZI ROAD, RIGHT INTO NTUZUMA ACCESS ROAD, RIGHT INTO M25, INTO BESTER TAXI RANK AND RETURN ALONG THE SAME ROUTE. 10.3 FROM KWA-MASHU TO BESTER FROM KWA-MASHU TAXI RANK TO BESTER VIA MALANDELA ROAD, INTO BHEJANE ROAD, LEFT INTO SIBISI ROAD, RIGHT INTO NYALA ROAD, RIGHT INTO BUNGEZI ROAD, RIGHT INTO NTUZUMA ACESS ROAD, TO BESTER RANK AND RETURN ALONG THE SAME ROUTE. 10.4 FROM KWA-MASHU TO L SECTION KWA-MASHU TAXI RANK INTO MALANDELA ROAD, INTO BHEJANE ROAD, LEFT INTO NYALA ROAD, INTO MBONDWE ROAD,RIGHT INTO INGCEBO DRIVE, LEFT INTO IMBONDWE ROAD, LEFT INTO PHITHI ROAD,DIRECT AND RETURN. 10.5 FROM KWA-MASHU TAXI RANK TO N SECTION. FROM KWA-MASHU TAXI RANK INTO MALANDELA ROAD, INTO BHEJANE ROAD, LEFT INTO NYALA ROAD, INTO UNDIYAZANA DRIVE, LEFT INTO MBONDWE ROAD, LEFT INTO EGUGWINI STREET, LEFT INTO UMATHINTA DRIVE, LEFT INTO IBOHLOLOLO DRIVE, AND RETURN ALONG THE SAME ROUTE. 10.6 KWA-MASHU TAXI RANK TO K & J. FROM KWA-MASHU TAXI RANK INTO MALANDELA ROAD, RIGHT INTO MKHIWANE ROAD, LEFT INTO MCAKA ROAD, RIGHT INTO MPANGELE ROAD, LEFT INTO PHOTHWE ROAD, LEFT INTO QOPHAMUTHI ROAD, LEFT INTO SAGWACA ROAD, RIGHT INTO NKONJANE ROAD LEFT INTO MALANDELA ROAD, AND RETURN TO THE RANK.

transport
Department:
Transport
Province of KwaZulu-Natal

GAZETTE

LGKZNG26-2021-OCT

REGION: ALL

12.11	2206UW2206UW00049427 - CONDITIONS: 1. PASSENGERS MAY BE PICKED UP AND /OR SET DOWN ONLY AT DESIGNATED TAXI RANKS OR TAXI STOPS, WHICH SHALL EXCLUDE BUS STOPS. 2. ENTRY OR RANKING ON PRIVATE PROPERTY IS NOT PERMITED WITHOUT THE WRITTEN PERMISSION OF THE LANDLORD, A COPY OF WHICH MUST BE SUPPLIED TO THE BOARD. 3. WITHOUT HAVING ENTERED INTO AN AGREEMENT WITH OTHER OPERATORS ON A COMMON ROUTE AS CONTEMPLATED BY SECTION 88(2)(B)OF ACT 22 OF 2000, THE PICKING UP OR SETTING DOWN OF PASSENGERS ON SUCH ROUTE IS NOT PERMITTED. A COPY OF SUCH AGREEMENT MUST BE SUPPLIED TO THE BOARD. 4. A RANKS, WHETHER ON-STREET OR OFF-STREET, ONLY THE TAXIS THAT CAN BE ACCOMODATED IN THE DEMARCATED AREA MAY OCCUPY THE RANK. EXCESS VEHICLES MUST HOLD ELSEWHERE. 5. RANK PERMITS OR LETTERS OF AUTHORITY MUST BE PRODUCED IN RESPECT OF ALL RANKS IN MUNICIPAL AREA, IN PARTICULAR MAJOR TOWNS AND CITIES AND IN PARTICULAR INTER-PROVINCIAL DESTINATIONS. 6. THE ALLOCATION OF ANY ROUTE OR PORTION OF A ROUTE IS SUBJECT TO THE CONDITION THAT IT HAS BEEN APPROVED AND ALLOCATED IN GOOD FAITH AND THAT SUCH ROUTE WILL BE INVALID SHOULD IT TRANSPIRE THAT THE ROUTE OR PORTION THEREOF WILL, OR HAS CAUSED CONFLICT DUE TO IT HAVING BEEN APPROVED BASED ON INCORRECT OR FALSE INFORMATION SUPPLIED TO THE BOARD OR AS A RESULT OF AN ERRORS. IN SUCH INSTANCE THE OPERATING LICENCE MUST BE RETURNED TO THE BOARD FOR CORRECTION. 7. THE VEHICLE MUST BE COVERED BY MOTOR VEHICLE INSURANCE AS WELL AS PERSONAL LIABILITY INSURANCE.

transport
Department:
Transport
Province of KwaZulu-Natal

GAZETTE

LGKZNG26-2021-OCT

REGION: ALL

1)	**Application Number:** APP0133544	2)	**Gazette Number:** LGKZNG26-2021-OCT
3)	**Applicant:** VKT GOVENDER **ID NO.** 7508045168080 **Association:** NOT AVAILABLE	4)	**Applicant Address:** P.O. BOX 387 VERULAM 4340
5)	**Existing Licence Holder:** NOT APPLICABLE **ID NO.** NOT APPLICABLE	6)	**Existing Licence Holder Address:** NOT APPLICABLE
7)	**Type of application:** NEW OPERATING LICENCE	8)	**Operating Licence Number:** NOTAVAILABLE
9)	**Vehicle Type:** OTHER	10)	1 X 0 (SEATED)
11)	**Region:** ETHEKWENI AND ILEMBE		

12.1	KZPRERC2845393 - FROM 7 FAIRVIEW ROAD, LITCHIE FARM, VERULAM TO PRE-ARRANGED PICK UP POINTS AROUND KZN.

transport
Department:
Transport
Province of KwaZulu-Natal

GAZETTE

LGKZNG26-2021-OCT

REGION: ALL

1)	**Application Number:** APP0133569	2)	**Gazette Number:** LGKZNG26-2021-OCT
3)	**Applicant:** BF MASENGEMU **ID NO.** 6401285277087 **Association:** CLERMONT AND KWADABEKA TAXI OWNERS ASS.	4)	**Applicant Address:** 1809 32 AVENUE CLERMONT KWAZULU NATAL 3610
5)	**Existing Licence Holder:** NOT APPLICABLE **ID NO.** NOT APPLICABLE	6)	**Existing Licence Holder Address:** NOT APPLICABLE
7)	**Type of application:** NEW OPERATING LICENCE	8)	**Operating Licence Number:** NOTAVAILABLE
9)	**Vehicle Type:** MINIBUS	10)	1 X 15 (SEATED) + 0 (STANDING)
11)	**Region:** DURBAN WEST		

12.1	21004R2206P900048120 - CLERMONT TO WESTMEAD FROM CLERMONT TAXI RANK TURN INTO CLERMONT ROAD JOIN POSSELT ROAD JOIN SHEPSTONE ROAD, TURN RIGHT INTO CROMPTON STREET, TURN RIGHT INTO LAUGHT STREET, TURN LEFT INTO GLENUGIE ROAD, TURN LEFT INTO OLD MAIN ROAD, JOIN RICHMOND ROAD, TURN RIGHT INTO TRAFFORD ROAD JOIN GOODWOOD ROAD, TURN LEFT INTO MAHOGANY ROAD A TO A DESIGNATED TAXI STOP AND RETURN ALONG THE SAME ROUTE TO CLERMONT TAXI RANK. FROM CLERMONT TAXI RANK TURN RIGHT INTO CLERMONT ROAD JOIN POSSELT ROAD JOIN SHEPSTONE ROAD, TURN RIGHT INTO CROMPTON STREET, TURN RIGHT INTO LAUTH STREET, TURN LEFT INTO GLENUGIE ROAD, TURN RIGHT INTO OLD MAIN ROAD JOIN RICHMOND ROAD, TURN RIGHT INTO TRAFFORD ROAD JOIN HILLCLIMB ROAD TO MONZA TO A DESIGNATED TAXI STOP AND RETURN TO CLERMONT TAXI RANK ALONG THE SAME ROUTE. FROM CLERMONT TAXI RANK TURN RIGHT INTO CLERMONT ROAD JOIN POSSELT ROAD SHEPSTONE ROAD, TURN RIGHT INTO CROMPTON STREET, TURN RIGHT INTO LAUTH STREET, TURN LEFT INTO GLENUGIE ROAD TURN RIGHT INTO OLD MAIN ROAD JOIN RICHMOND ROAD, TURN RIGHT INTO ALEXANDER ROAD, TURN LEFT TO MALCOLM ROAD, TURN RIGHT INTO CIRCUIT ROAD, TURN RIGHT INTO CLARK ROAD, TURN LEFT INTO ALEXANDER ROAD TO A DESIGNATED TAXI STOP AND RETURN ALONG THE SAME ROUTE TO CLERMONT TAXI RANK.
12.2	21004R2206P900048121 - CONDITIONS GENERAL CONDITIONS APPLICABLE TO ALL ROUTES: 1).PASSENGERS MAY BE PICKED UP AND/OR SET DOWN ONLY AT DESIGNATED TAXI RANKS OR TAXI STOPS,WHICH SHALL EXCLUDE BUS STOPS. 2) ON THE INBOUND TRIP TO DURBAN, NO PASSENGERS MAY BE PICKED UPEN ROUTE FROM ENTERING THE N3, UNTIL REACHING UNIVERSITY AVENUE TAXI RANK NO.231 3) ON THE TRIP TO MOLWENI WYEBANK, NO PASSENGERS MAY BE SET DOWN UNTIL REACHING M13. 4) ENTRY OR RANKING ON PRIVATE PROPERTY IS NOT PERMITTED WITHOUT THE WRITTEN PERMISSION OF THE LANDLORD, A COPY OF WHICH MUST BE SUPPLIED TO THE BOARD. 5) WITHOUT HAVING ENTERED INTO AN AGREEMENT WITH OTHER OPERATORS ON A COMMON ROUTE, AS CONTEMPLATED BY SECTION 88(2) OF ACT 2000, THE PICKING UP OR SETTING OF PASSENGERS ON SUCH AGREEMENT MUST BE SUPPLIED TO THE BOARD. 6) AT RANKS, WHETHER ON-STREET OR OFF-STREET, ONLY THE TAXIS THAT CAN BE ACCOMADATED IN THE DEMARCATED AREA MAY OCCUPY THE RANK. EXCESS VEHICLES MUST HOLD ELSEWHERE. 7)RANK PERMITS OR LETTERS OF AUTHORITY MUST BE PRODUCED IN RESPECT OF ALL RANKS IN MUNICIPAL AREAS, IN PARTICULAR MAJOR TOWNS AND CITIES AND IN PARTICULAR INTER-PROVINCIAL DESTINATIONS. 8) THE ALLOCATION OF ANY ROUTE OR PORTION OF ROUTE IS SUBJECT TO THE CONDITION THAT IT HAS BEEN APPROVED AND ALLOCATED IN GOOD FAITH AND THAT SUCH ROUTE WILL BE INVALID SHOULD IT TRANSPIRE THAT THE ROUTE OR PORTION THERE OF WILL, OR HAS CAUSED CONFLICT DUE TO IT HAVING BEEN APPROVED BASED ON INCORRECT OR FALSE INFORMATION SUPPLIED TO THE BOARD OR AS RESULT OF AN ERROR.IN SUCH INSTANCE THE OPERATING LICENCE MUST BE RETURNED TO THE BOARD FOR CORRECTION. 9) THE VEHICLE MUST BE COVERED BY MOTOR VEHICLE INSURANCE AS WELL AS PERSONAL LIABILITY INSURANCE.
12.3	21004R2206RK00048118 - CLERMONT TO DURBAN FROM CLERMONT TAXI RANK TURN RIGHT INTO CLERMONT ROAD, JOIN POSSELT ROAD, TURN LEFT INTO OTTO VOLEK ROAD JOIN STAPLETON ROAD, TURN RIGHT INTO M13 JOIN N3, WESTERN FREE WAY, TURN RIGHT INTO GREY STREET, TURN LEFT INTO WEST STREET, TURN LEFT INTO ALIWAL STREET, TURN LEFT INTO PINE STREET, TURN RIGHT INTO RUSSELL STREET, TURN LEFT INTO LEOPOLD STREET, JOIN MARKET STREET, UNIVERSITY AVENUE TURN RIGHT INTO RANK NO.231 WARWICK AVENUE AND RETURN WITH WARWICK AVENUE, TURN LEFT INTO CANNONGATE ROAD ONTO N3 OFF RAMP AND USE SAME ROUTE TO CLERMONT TAXI RANK.
12.4	21004R2206RK00048119 - CLERMONT TO PINETOWN FROM CLERMONT TAXI RANK TURN RIGHT INTO CLERMONT ROAD JOIN POSSELT ROAD JOIN SHEPSTONE ROAD, TURN RIGHT INTO CROMPTON STREET, TURN RIGHT INTO UNION LANE, TURN LEFT INTO GLENUGIE ROAD JOIN MOODIE STREET, TURN RIGHT INTO HILL STREET INTO HILL STREET TAXI RANK. RETURN FROM HILL STREET TURN LEFT INTO MOODIE STREET JOIN GLENUGIE ROAD, TURN RIGHT INTO LAUTH STREET, TURN LEFT INTO CROMPTON STREET, TURN LEFT INTO SHEPSTONE ROAD JOIN POSSELT ROAD JOIN CLERMONT ROAD TURN RIGHT INTO NORTH ROAD TO CLERMONT TAXI RANK.
12.5	2206LS2206P900050254 - DURBAN TO WESTVILLE PRISON FROM UNIVERSITY AVENUE TAXI RANK INTO WARWICK AVENUE, LEFT INTO CANNONGATE ROAD, INTO WESTERN FREEWAY (N3) LEFT INTO OFF-RAMP TO SPINE ROAD ALONG SPINE ROAD, RIGHT INTO SPINE ROAD EXT. LEADING TO THE WESTVILLE PRISON. FROM WESTVILLE PRISON TURN LEFT INTO SPINE ROAD, TURN TO N3, JOIN WESTERN FREE WAY, TURN RIGHT TO MARKET STREET, UNIVERSITY AVENUE TURN RIGHT TO RANK NO.231 WARWICK AVENUE.
12.6	2206LS2206RK00050252 - DURBAN TO PINETOWN FROM RANK NO. 231 TAKING CANNONGATE ROAD OFF-RAMP, JOIN N3, TO JOIN M13 TO JOIN UNDERWOOD ROAD TURN INTO CAVERSHAME TURN LEFT INTO RAILWAY STREET TURN LEFT INTO HILL STREET AND INTO HILL STREET TAXI RANK AND RETURN ALONG THE SAME ROUTE IN REVERSE

transport
Department:
Transport
Province of KwaZulu-Natal

GAZETTE

LGKZNG26-2021-OCT

REGION: ALL

12.7	2206PB21004R00048115 - CLERMONT TO DURBAN FROM CLERMONT TAXI RANK TURN RIGHT INTO CLERMONT ROAD TURN LEFT INTO OTTO VOLEK ROAD JOIN STAPLETON ROAD, TURN RIGHT INTO M13 JOIN N3, WESTERN FREE WAY TURN RIGHT INTO GREY STREET TURN LEFT INTO WEST STREET TURN LEFT INTO ALIWAL STREET TURN LEFT INTO PINE STREET, TURN RIGHT INTO RUSSEL STREET, TURN LEFT INTO LEOPOLD, JOIN MARKET STREET, UNIVERSITY AVENUE TURN RIGHT INTO RANK NO. 231 WARWICK AVENUE AND RETURN WITH WARWICK AVENUE TURN LEFT INTO CANNONGATE ROAD INTO N3 OFF RAMP AND USE SAME ROUTE TO CLERMONT TAXI RANK.
12.8	2206PB2206R400048117 - CLERMONT TO WESTMEAD FROM CLERMONT TAXI RANK TURN RIGHT INTO CLERMONT ROAD JOIN POSSELT ROAD SHEPSTONE ROAD, TURN RIGHT INTO CROMPTON STREET TURN RIGHT INTO LAUGHT STREET TURN LEFT INTO GLENUGIE ROAD, TURN LEFT INTO OLD MAIN ROAD, JOIN RICHMOND ROAD, TURN RIGHT INTO TRAFFORD ROAD JOIN GOODWOOD ROAD, TURN LEFT INTO MAHOGANY ROAD A TO A DESIGNATED TAXI STOP AND RETURN ALONG THE SAME ROUTE TO CLERMONT TAXI RANK. (II)CLERMONT TO WESTMEAD/ METROFILE AND RETURN FROM CLERMONT TAXI RANK TURN RIGHT INTO CLERMONT ROAD JOIN POSSELT ROAD JOIN SHEPSTONE ROAD TURN RIGHT INTO CROMPTON STREET TURN RIGHT INTO LAUGHT STREET TURN LEFT INTO GLENUGIE ROAD TURN RIGHT INTO OLD MAIN ROAD JOIN RICHMOND ROAD TURN RIGHT INTO TRAFFORD ROAD JOIN HILLCLIMB ROAD TO MONZA ROAD TO A DESIGNATED TAXI STOP AND RETURN TO CLERMONT TAXI RANK ALONG THE SAME ROUTE. (III) CLERMONT TO WESTMEAD/BAKERY AND RETURN FROM CLERMONT TAXI RANK TURN RIGHT INTO CLERMONT ROAD JOIN POSSELT ROAD JOIN SHEPSTONE ROAD TURN RIGHT INTO CROMPTON STREET TURN RIGHT INTO LAUGHT STREET TURN LEFT INTO GLENUGIE ROAD TURN RIGHT INTO OLD MAIN ROAD JOIN RICHMOND ROAD TURN RIGHT INTO ALEXANDER ROAD TURN LEFT TO MALCOLM ROAD TURN RIGHT INTO CIRCUIT ROAD TURN RIGHT INTO CLARK ROAD TURN LEFT INTO ALEXANDER ROAD TO A DESIGNATED TAXI STOP AND RETURN ALONG THE SAME ROUTE TO CLERMONT TAXI RANK.
12.9	2206PB2206RK00048116 - CLERMONT TO PINETOWN FROM CLERMONT TAXI RANK TURN RIGHT INTO CLERMONT ROAD JOIN POSSELT ROAD JOIN SHEPSTONE ROAD, TURN RIGHT INTO CROMPTON STREET, TURN RIGHT INTO UNION LANE, TURN LEFT INTO GLENUGIE ROAD JOIN MOODIE, TURN RIGHT INTO HILL STREET INTO HILL STREET TAXI RANK AND RETURN WITH HILL STREET TURN LEFT INTO MOODIE STREET JOIN GLENUGIE ROAD TURN RIGHT INTO LAUGHT STREET, TURN LEFT INTO CROMPTON STREET, TURN LEFT INTO SHEPSTONE ROAD JOIN POLSSELT ROAD CLERMONT ROAD JOIN CLERMONT ROAD TURN RIGHT INTO NORTH TO CLERMONT TAXI RANK.
12.10	2206PC21004R00048108 - KWADABEKA TO DURBAN FROM KWADABEKA A TAXI RANK, PASSING KK HOSTEL TURN LEFT INTO NORTH ROAD, TURN RIGHT INTO 3RD AVENUE JOIN DINKELMAN ROAD, JOINING OTTO VOLEK ROAD, JOIN STAPLETON ROAD, JOIN M13, JOIN N3 TURN RIGHT INTO WESTERN FREEWAY, TURN RIGHT INTO GREY STREET TURN LEFT INTO WEST STREET, TURN LEFT INTO ALIWAL STREET, TURN LEFT INTO PINE STREET, TURN RIGHT INTO RUSSEL STREET, TURN LEFT INTO LEOPOLD STREET, TO CITY MARKET, UNIVERSITY AVENUE TURN RIGHT INTO RANK NO. 231 WARWICK AVENUE AND RETURN WITH WARWICK AVENUE TURN LEFT INTO CANNONGATE ROAD ALONG N3 OFF RAMP AND USING THE SAME ROUTE IN THE OPPOSITE DIRECTION AND PROCEED TO KWA-DABEKA "A" TAXI RANK.
12.11	2206PC21004R00048109 - KWADABEKA A TO DURBAN FROM KWADABEKA A TAXI RANK, PASSING KK HOSTEL TURN LEFT INTO NORTH ROAD, TURN RIGHT INTO 3RD AVENUE JOIN DINKELMAN ROAD, JOINING OTTO VOLEK ROAD, JOIN STAPLETON ROAD, JOIN M13, JOIN N3 TURN RIGHT INTO WESTERN FREEWAY, TURN RIGHT INTO GREY STREET TURN LEFT INTO WEST STREET, TURN LEFT INTO ALIWAL STREET, TURN LEFT INTO PINE STREET, TURN RIGHT INTO RUSSEL STREET, TURN LEFT INTO LEOPOLD STREET, TO CITY MARKET, UNIVERSITY AVENUE TURN RIGHT INTO RANK NO. 231 WARWICK AVENUE AND RETURN WITH WARWICK AVENUE TURN LEFT INTO CANNONGATE ROAD ALONG N3 OFF RAMP AND USING THE SAME ROUTE IN THE OPPOSITE DIRECTION AND PROCEED TO KWA-DABEKA "A" TAXI RANK.
12.12	2206PC21004R00048111 - KWADABEKA D TO DURBAN FROM KWA-DABEKA D TAXI RANK, PASSING KWA-DABEKA CLINIC TURN RIGHT INTO NORTH ROAD TURN RIGHT INTO 3RD AVENUE JOIN DINKELMAN ROAD, JOIN OTTO VOLEK ROAD JOIN STAPLETON ROAD, TURN LEFT TO M13 JOIN WESTERN FREE WAY, TURN RIGHT INTO GREY STREET TURN LEFT INTO WEST STREET TURN LEFT INTO ALIWAL STREET TURN LEFT INTO PINE STREET, TURN RIGHT INTO RUSSEL STREET TURN LEFT INTO LEOPOLD STREET TURN RIGHT INTO CITY MARKET UNIVERSITY AVENUE TURN RIGHT INTO RANK NO.231 WARWICK AVENUE AND RETURN WITH WARWICK AVENUE TURN LEFT INTO CANNONGATE ROAD ALONG N3 OFF RAMP AND USING THE SAME ROUTE IN THE OPPOSITE DIRECTION AND PROCEED TO KWA-DABEKA "D" TAXI RANK.
12.13	2206PC21004R00048112 - KWADABEKA KK HOSTEL TO DURBAN FROM KK TAXI RANK TURN LEFT INTO NORTH ROAD TURN RIGHT INTO 12TH STREET JOIN DINKELMAN ROAD OTTO VOLEK ROAD JOIN STAPLETON ROAD TURN RIGHT INTO M13 JOIN N3 TURN RIGHT INTO WESTERN FREEWAY, TURN RIGHT INTO GREY STREET TURN LEFT INTO WEST STREET TURN LEFT INTO ALIWAY STREET TURN LEFT INTO PINE STREET, TURN RIGHT INTO RUSSEL STREET, TURN LEFT INTO LEOPOLD STREET, TO CITY MARKET, UNIVERSITY AVENUE TURN RIGHT INTO RANK NO.231/ WARWICK AVENUE AND RETURN AND RETURN WITH WARWICK AVENUE TURNING LEFT INTO CANNONGATE ROAD ALONG N3 OFF RAMP AND USING THE SAME ROUTE PROCEEDING TO KK HOSTEL TAXI RANK.
12.14	2206PC2206LS00050241 - KWADABEKA D TO DURBAN FROM KWADABEKA D TAXI RANK, PASSING KWADABEKA CLINIC TURN RIGHT INTO NORTH ROAD, TURN RIGHT INTO 3RD AVENUE, JOIN DINKLEMAN ROAD, JOIN OTTO VOLEK ROAD, JOIN STAPLETON ROAD, TURN LEFT TO M13, JOIN N3, WESTERN FREE WAY, TURN RIGHT INTO GREY STREET, TURN LEFT INTO WEST STREET, TURN LEFT INTO ALIWAL STREET, TURN LEFT INTO PINE STREET, TURN RIGHT INTO RUSSEL STREET, TURN LEFT INTO LEOPOLD STREET, TURN RIGHT INTO CITY MARKET, UNIVERSITY AVENUE, TURN RIGHT INTO RANK NO. 231 WARWICK AVENUE AND RETURN WITH WARWICK AVENUE, TURN LEFT INTO CANNONGATE ROAD ALONG N3 OFF RAMP AND USING THE SAME ROUTE IN THE OPPOSITE DIRECTION AND PROCEED TO KWADABEKA D TAXI RANK.
12.15	2206PC2206LS00050243 - KK HOSTEL TO DURBAN FROM KK TAXI RANK TURN LEFT INTO NORTH ROAD, TURN RIGHT INTO 12TH STREET JOIN DINKELMAN ROAD JOIN OTTO VOLEK ROAD, JOIN STAPLETON ROAD, TURN RIGHT INTO M13 JOIN N3, TURN RIGHT INTO WESTERN FREEWAY, TURN RIGHT INTO GREY STREET, TURN LEFT INTO WEST STREET, TURN LEFT INTO AILWAL STREET, TURN LEFT INTO PINE STREET, TURN RIGHT INTO RUSSEL STREET, TURN LEFT INTO LEOPOLD STREET, TO CITY MARKET, UNIVERSITY AVENUE, TURN RIGHT INTO RANK NO. 231/ WARWICK AVENUE AND RETURN WITH WARWICK AVENUE TURNING LEFT INTO CANNONGATE ROAD ALONG N3 OFF RAMP AND USING THE SAME ROUTE PROCEEDING TO KK HOSTEL TAXI RANK.
12.16	2206PC2206R400048114 - KWADABEKA KK TO WESTMEAD FROM KK TAXI RANK TURN LEFT INTO NORTH ROAD, TURN RIGHT INTO 12TH STREET, JOIN DINKELMAN ROAD TURN RIGHT INTO SHEPSTONE ROAD TURN LEFT INTO CROMPTON STREET TURN RIGHT INTO LAUTH STREET TURN LEFT INTO GLENUGIE ROAD TURN RIGHT INTO OLD MAIN ROAD, RICHMOND ROAD TURN RIGHT INTO TRAFFORD STREET JOIN GOODWOOD ROAD TURN LEFT INTO MAHOGANY ROAD TO A DESIGNATED TAXI STOP AND RETURN ALONG THE SAME ROUTE TO KK TAXI RANK. (11) KK TO WESTMEAD / METROFILE FROM KK TAXI RANK TURN LEFT INTO NORTH ROAD TURN RIGHT INTO 12TH STREET JOIN DINKELMAN ROAD TURN RIGHT INTO SHEPSTONE ROAD TURN RIGHT INTO CROMPTON STREET TURN RIGHT INTO LAUGHT STREET TURN LEFT INTO GLENUGIE ROAD TURN RIGHT INTO OLD MAIN ROAD RICHMOND ROAD TURN RIGHT INTO TRAFFORD STREET JOIN HILLCLIMB ROAD TO MONZA ROAD TO A DESIGNATED TAXI STOP AND RETURN ALONG THE SAME ROUTE TO KK TAXI RANK. (111) KK TO WESTMEAD / BAKERYFROM KK TAXI RANK TURN LEFT INTO NORTH ROAD, TURN RIGHT INTO 3RD AVENUE JOIN DINKELMAN ROAD TURN RIGHT INTO SHEPSTONE ROAD TURN RIGHT INTO CROMPTON STREET TURN RIGHT INTO LAUGHT ROAD, TURN LEFT INTO GLENUGIE ROAD, TURN RIGHT INTO OLD MAIN ROAD RICHMOND ROAD TURN RIGHT INTO ALEXANDE ROAD, TURN LEFT INTO MALCOM ROAD TURN RIGHT INTO CIRCUIT ROAD TURN RIGHT INTO CLARK ROAD TURN LEFT INTO ALEXANDER ROAD TO A DESIGNATED TAXI STOP AND RETURN ALONG THE SAME ROUTE TO KK TAXI RANK.

transport
Department:
Transport
Province of KwaZulu-Natal

GAZETTE

LGKZNG26-2021-OCT

REGION: ALL

12.17	2206PC2206RK00048107 - KWADABEKA TO PINETOWN FROM KWADABEKA A TAXI RANK, PASSING KK HOSTEL TURN LEFT INTO NORTH ROAD, TURN LEFT INTO 3RD AVENUE, JOINING DINKELMAN ROAD, TURN RIGHT INTO SHEPSTONE ROAD, TURN RIGHT INTO CROMPTON STREET, TURN RIGHT INTO UNION LANE, TURN LEFT INTO GLENUGIE ROAD JOINING MOODIE STREET, TURN LEFT INTO HILL STREET, INTO HILL STREET TAXI RANK AND RETURN WITH HILL STREET, TURN LEFT INTO MOODIE STREET JOIN STREET JOIN GLENUGIE ROAD TURN RIGHT INTO LAUTH STREET, TURN LEFT INTO CROMPTON STREET, TURN LEFT INTO SHEPSTONE ROAD TURN RIGHT INTO DINKELMAN ROAD TURN LEFT INTO NORTH ROAD, AND PROCEED TO KWA-DABEKA "A" TAXI RANK.
12.18	2206PC2206RK00048110 - KWADABEKA TO PINETOWN FROM KWA-DABEKA D TAXI RANK. PASSING KWA-DABEKA CLINIC TURN RIGHT INTO NORTH ROAD, TURN RIGHT INTO 3RD AVENUE JOIN DINKELMAN ROAD, TURN RIGHT INTO SHEPSTONE ROAD, TURN RIGHT CROMPTON STREET, TURN RIGHT INTO UNION LANE, TURN LEFT INTO GLENUGIE ROAD JOIN MOODIE STREET, TURN RIGHT INTO HILL STREET, INTO HILL TAXI RANK AND RETURN WITH HILL STREET, TURN LEFT INTO MOODIE STREET JOIN GLENUGIE ROAD, TURN RIGHT INTO LAUTH STREET, TURN LEFT INTO CROMPTON STREET, TURN LEFT INTO SHEPTONE ROAD, TURN RIGHT INTO DINKELMAN ROAD, TURN LEFT INTO 1ST AVENUE LEFT INTO NORTH ROAD AND PROCEED TO KWA-DABEKA "D" TAXI RANK.
12.19	2206PC2206RK00048113 - KWADABEKA KK HOSTEL TO PINETOWN FROM KK RANK TURN LEFT INTO NORTH ROAD TURN RIGHT INTO 12TH STREET JOIN DINKELMAN ROAD TURN RIGHT INTO SHEPSTONE ROAD TURN RIGHT INTO CROMPTON STREET TURN RIGHT INTO UNION LANE TURN LEFT INTO GLENUGIE ROAD JOIN MOODIE STREET TURN LEFT INTO HILL STREET INTO HILL STREET TAXI RANK AND RETURN WITH HILL STREET TURN LEFT INTO MOODIE STREET JOIN GLENUGIE ROAD TURN RIGHT INTO LAUTH STREET TURN LEFT INTO CROMPTON STREET TURN LEFT INTO SHEPSTONE ROAD TURN RIGHT INTO DUNKELMAN ROAD TURN RIGHT INTO 1ST AVENUE TURN LEFT INTO NORTH ROAD TURN RIGHT INTO AND INTO KK TAXI RANK.
12.20	2206PC2206RK00050236 - KWADABEKA A TO PINETOWN FROM KWADABEKA A TAXI RANK, PASSING KK HOSTEL TURN LEFT INTO NORTH ROAD, TURN LEFT INTO 3RD AVENUE JOINING DINKELMAN ROAD, TURN RIGHT INTO SHEPSTONE ROAD, TURN RIGHT INTO CROMPTON STREET, TURN RIGHT INTO UNION LANE, TURN LEFT INTO GLENUGIE ROAD JOINING MOODIE STREET, TURN LEFT INTO HILL STREET, INTO HILL STREET TAXI RANK AND RETURN WITH HILL STREET, TURN LEFT INTO MOODIE STREET JOIN GLENUGIE ROAD TURN RIGHT INTO LAUTH STREET, TURN LEFT INTO CROMPTON STREET, TURN LEFT INTO SHEPSTONE ROAD TURN RIGHT INTO DINKELMAN ROAD TURN LEFT INTO NORTH ROAD, AND PROCEED TO KWA-DABEKA A TAXI RANK.
12.21	2206PC2206RK00050238 - KWADABEKA D TO PINETOWN FROM KWA DABEKA, D TAXI RANK, PASSING KWA- DABEKA CLINIC TURN RIGHT INTO NORTH ROAD, TURN RIGHT INTO 3RD AVENUE JOIN DINKELMAN ROAD, TURN RIGHT INTO SHEPSTONE ROAD, TURN RIGHT INTO CROMPTON STREET, TURN RIGHT INTO UNION LANE, TURN LEFT INTO GLENUGIE ROAD JOIN MOODIE STREET, TURN RIGHT INTO HILL STREET, INTO HILL TAXI RANK AND RETURN WITH HILL STREET, TURN LEFT INTO MOODIE STREET JOIN GLENUGIE ROAD, TURN RIGHT INTO LAUTH STREET, TURN LEFT INTO CROMPTON STREET, TURN LEFT INTO SHEPSTONE ROAD, TURN RIGHT INTO DINKELMAN ROAD, TURN LEFT INTO 1ST AVENUE, LEFT INTO NORTH ROAD AND PROCEED TO KWA DABEKA “D” TAXI RANK.
12.22	2206PC2206RK00050246 - KK HOSTEL TO PINETOWN FROM KK RANK TURN LEFT INTO NORTH ROAD, TURN RIGHT INTO 12TH STREET, JOIN DINKELMAN ROAD, TURN RIGHT INTO SHEPSTONE ROAD, TURN RIGHT INTO CROMPTON STREET, TURN RIGHT INTO UNION LANE, TURN LEFT INTO GLENUGIE ROAD, JOIN MOODIE STREET, TURN LEFT INTO HILL STREET INTO HILL STREET TAXI RANK AND RETURN WITH HILL STREET, TURN LEFT INTO MOODIE STREET, JOIN GLENUGIE ROAD, TURN RIGHT INTO LAUTH STREET, TURN LEFT INTO CROMPTON STREET, TURN LEFT INTO SHEPSTONE ROAD, TURN RIGHT INTO DINKELMAN ROAD, TURN RIGHT INTO 1ST AVENUE, TURN LEFT INTO NORTH ROAD, TURN RIGHT INTO AND INTO KK TAXI RANK.
12.23	2206PC2206RK00050247 - KK HOSTEL TO WESTMEAD FROM KK TAXI RANK TURN LEFT INTO NORTH ROAD, TURN RIGHT INTO 12TH STREET, JOIN DINKELMAN ROAD, TURN RIGHT INTO SHEPSTONE ROAD, TURN LEFT INTO CROMPTON STREET, TURN RIGHT INTO LAUTH STREET, TURN LEFT INTO GLENUGIE ROAD, TURN RIGHT INTO OLD MAIN ROAD, RICHMOND ROAD, TURN RIGHT INTO TRAFFORD STREET, JOIN GOODWOOD ROAD, TURN LEFT INTO MAHOGANY ROAD TO A DESIGNATED TAXI STOP AND RETURN ALONG THE SAME ROUTE TO KK TAXI RANK. FROM KK TAXI RANK TURN LEFT INTO NORTH ROAD, TURN RIGHT INTO 12TH STREET JOIN DINKELMAN ROAD, TURN RIGHT INTO SHEPSTONE ROAD, TURN RIGHT INTO CROMPTON STREET, TURN RIGHT INTO LAUGHT STREET, TURN LEFT INTO GLENUGIE ROAD, TURN RIGHT INTO OLD MAIN ROAD, RICHMOND ROAD, TURN RIGHT INTO TRAFFORD STREET JOIN HILLCLIMB ROAD, TO MONZA ROAD TO A DESIGNATED TAXI STOP, AND RETURN ALONG THE SAME ROUTE TO KK TAXI RANK. FROM KK TAXI RANK TURN LEFT INTO NORTH ROAD, TURN RIGHT INTO 3RD AVENUE JOIN DINKELMAN ROAD, TURN RIGHT INTO SHEPSTONE ROAD, TURN RIGHT INTO CROMPTON STREET, TURN RIGHT INTO LAUGHT ROAD, TURN LEFT INTO GLENUGIE ROAD, TURN RIGHT INTO OLD MAIN ROAD, RICHMOND ROAD, TURN RIGHT INTO ALEXANDER ROAD, TURN LEFT INTO MALCOM ROAD, TURN RIGHT INTO CIRCUIT ROAD, TURN RIGHT INTO CLARK ROAD, TURN LEFT UNTO ALEXANDER ROAD TO A DESIGNATED TAXI STOP, AND RETURN ALONG THE SAME ROUTE TO KK TAXI RANK.

transport
Department:
Transport
Province of KwaZulu-Natal

GAZETTE

LGKZNG26-2021-OCT

REGION: ALL

1)	**Application Number:** APP0133573	2)	**Gazette Number:** LGKZNG26-2021-OCT
3)	**Applicant:** MA DUZANE **ID NO.** 6404285636088 **Association:** GAMALAKHE TAXI OWNERS ASSOCIATION	4)	**Applicant Address:** 24 MONTCLAIR ROAD MONTCLAIR 4240
5)	**Existing Licence Holder:** NOT APPLICABLE **ID NO.** NOT APPLICABLE	6)	**Existing Licence Holder Address:** NOT APPLICABLE
7)	**Type of application:** NEW OPERATING LICENCE	8)	**Operating Licence Number:** LGKZN1003000088
9)	**Vehicle Type:** MINIBUS	10)	1 X 15 (SEATED) + 0 (STANDING)
11)	**Region:** UGU-OGWINI		

12.1	2206EX2206EZ00055111 - GAMALAKHE TO MARGATE. FROM GAMALAKHE TAXI RANK, TURN RIGHT INTO BUSHVALE ROAD, TURN LEFT INTO BOBBY LOCK, TURN RIGHT INTO TEDDER ROAD AND BACK, TURN LEFT ONTO LOUIS BOTHA AVENUE, TURN RIGHT INTO BOBBY LOCK, TURN, RIGHT ONTO LINKS ROAD, TURN RIGHT ONTO ROOSEVELDT ROAD, PASS SEASLOPES, PROCEED TO WARTSKI DRIVE, THROUGH ERASMUS ROAD, TURN RIGHT ONTO MARINE DRIVE, PROCEED TO R620 THROUGH TO MARINE DRIVE, TURN RIGHT ONTO R102, TURN LEFT ONTO BAZLEY STREET, TURN LEFT ONTO REYNOLD STREET, TURN LEFT ONTO DENNIS SHEPSTONE STREET AND BACK, TURN LEFT ONTO RYDER STREET, TURN RIGHT ONTO ESCOMBE STREET, TURN LEFT ONTO REYNOLD, TURN LEFT ONTO MBANGO VALLEY ROAD AND BACK TO ALBERSVILLE ROAD, TURN LEFT ONTO UMZIMKHULU SUGAR MILL ROAD PROCEED TO MARBURG, TURN RIGHT ONTO R102 AND BACK, TURN LEFT ONTO MAIN HARDING ROAD OR PROCEED TO R102 AND BACK TO PORT SHEPSTONE. STOPPING POINTS. FROM GAMALAKHE TOWNSHIP, INKULU, QINABOUT, ESIGEDLENI, EMQOLOMBENI, ESIKHALENI, THEMBALIHLE AND KWAXABA TO MARGATE, PICKING UP AND DROPPING OFF PASSENGERS IN THE FOLLOWING AREA: MARGATE EXTENSION 3&7, EZINSIMBI/ LUSTRE PLATING, MARGATE PRIVATE HOSPITAL MARGATE SPORT SCHOOL, MARGATE PRE-PRIMARY SCHOOL, MARGATE PRIMARY SCHOOL, SOUTH COAST ACADEMY, MARGATE POLICE STATION, VILLAGE OF HAPPINESS, CHECKERS, PICK N PAY, SHOPRITE CHECKERS, KWAMALANDELA, KWAGXAGXA, ENKONGWENI, MANABA, EZINYONINI, IVUNGU, IKOMITI ST MICHAEL'S SURF BAY, SHELLY BEACH, MYOLA BEACH TERMINUS, OLD MAC DONALD, DRIVE-IN, DAWN VIEW, NASH SERVICE STATION, PORT SHEPSTONE / ESAVIDI TECHNICAL COLLEGE, OGWINI REGIONAL OFFICE, OSLO BEACH, ZEBRA/MBANGO VALLEY, PICK 'N PAY, PORT SHEPSTONE PROVINCIAL HOSPITAL, PORT SHEPSTONE POST OFFICE, SHOPRITE CHECKERS IN PORT SHEPSTONE TOWN, PORT SHEPSTONE HIGH SCHOOL, PORT SHEPSTONE JUNIOR PRIMARY SCHOOL, PORT SHEPSTONE SENIOR PRIMARY, SUID-NATAL HOERSKOOL, PORT SHEPSTONE PRIMARY SCHOOL, PORT SHEPSTONE SECONDARY SCHOOL, JAIHINDU PRIMARY SCHOLL, MARBURG SECONDARY SCHOOL, MARBURG PRIMARY SCHOOL, R.A ENGAR PRIMARY SCHOOL, MERLEWOOD SECONDARY SCHOOL, MERLEWOOD PRIMARY SCHOOL AND SUID-NATAL PRIMERE SKOOL, AND BACK.
12.2	2206EX2206EZ00056417 - GAMALAKHE VIA MARGATE VIA IVUNGU/ST MICHAEL/SHELLY BEACH/IZOTSHA ROUTE DESCRIPTION: FROM GAMALAKHE TOWNSHIP OUR TAXIS PROCEED ONTO LAMALIA STRAIGHT TO ST MICHAEL'S, TURN LEFT ONTO MARINE DRIVE, PAST SURF BAY, ESKOM, SHELLY BEACH AND BACK STILL USING MARINE DRIVE, TURN LEFT INTO MARGATE TOWN, TURN RIGHT ONTO ERASMUS ROAD, PROCEED TO WARSTKI DRIVE ONTO ROOSEVELDT STREET PICKING UP AND DROPPING OF PASSENGERS, PROCEED ONTO TEDDER STREET, ACROSS BOBBY LOCK AND BACK, USING THE SAME ROUTE AS MENTIONED - ABOVE BACK TO GAMALAKHE TOWNSHIP.STOPPING POINTS: MARGATE - GAMALKHE ASSOCIATION'S TAXIS PICK UP AND DROP OFF PASSENGERS FROM GAMALAKHE TOWNSHIP, INKULU, THEMBALIHLE, EMQOLOMBENI, ENSAMUWINI, QIMAABOUT, ESIGEDLENI, KWAXABA, ST MICHAELS, SHELLY BEACH, IVUNGU EZINYONINI, MANABA, ENKONGWENI, MARGATEIN TOWN, VILLAGE OF HAPPINESS, MARGATE PRIVATE HOSPITAL, MARGATE SPORT SCHOOL, MARGATE PRE-PRIMARY, MARGATE PRIMARY, SOUTH COAST ACADEMY, AND EZINSIMBINI, LUSTRE PLATING OR VIA ZOTSHA USING BUSHYVALE ROAD ZOTSHA, TURN RIGHT ONTO R39, IE SHELLY BEACH, JOIN MARINE DRIVE TO MARGATE.
12.3	2206EX22067A00056418 - GAMALAKHE VIA MARGATE TO PORT SHEPSTONE ROUTE DESCRIPTION MARGATE - GAMALAKHE TAXI OWNERS ASSOCIATION TAXIS FROM THEIR PICK UP POINT IN MARGATE TOWN PICK UP PASSENGERS FROM MARGATE USING MARINE DRIVE, TURN RIGHT ONTO ERAMUS ROAD, PROCEED TO WARSTKI DRIVE, ROOSEVELDT STREET, TURN RIGHT ONTO ALEXANDER ROAD, TURN RIGHT ONTO TEDDER STREET, PROCEED TO LOUIS BOTHA AVENUE, LINKS ROAD, BOBBY LOCK AND BACK TO PETER ROAD, PROCEED TO ROOSEVELDT STREET, WARSTKI DRIVE, TURN LEFT ONTO R620, PROCEED TO MARINE DRIVE, TURN RIGHT ONTO R102, TURN LEFT ONTO BAZLEY STREET, TURN RIGHT ONTO CONNER STREET, TURN LEFT ONTO REYNOLD STREET, TURN LEFT ONTO DENNIS SHEPSTONE STREET, AND BACK TO RYDER STREET, TURN RIGHT ONTO ESCOMBE STREET, TURN LEFT ONTO ROBINSON STREET, TURN LEFT ONTO REYNOLD STREET, TURN LEFT ONTO MBANUO VALLEY ROAD AND BACK, TURN LEFT ONTO ALBERSVILLE ROAD, TURN LEFT ONTO UMZIMKHULU/OLD DURBAN ROAD, TURN RIGHT ONTO N2 AND BACK. TURN LEFT ONTO MAIN HARDING ROAD, PROCEED TO ESCOMBE STREET, RETURN TO MARGATE USING THE SAME ROUTE AS MENTIONED ABOVE. STOPPING POINTS: OUR TAXIS FROM OUR PICK UP POINTS IN MARGATE PICK UP AND DROP OFF PASSENGERS FROM THE FOLLOWING AREAS: CHECKERS, PRIDE AND PRIDE, MARGATE TOWN, MARGATE POLICE STATION, PICK 'N PAY, SHOPRITE CHECKERS, MARGATE SPORTS SCHOOL, MARGATE PRE - PRIMARY, VILLAGE OF HAPPINESS, MARGATE PRIVATE HOSPITAL, EXTENSION 3&7, MARGATE AIRPORT, EZIMSIMBINI, /LUSTRE PLATINU, KWAMALANDELA, KWAGXAGXA, SOUTH COAST ACADEMY, ENKONGWENI, MANABA, EZINYOWINI, KOMITI, ST MICHAEL'S, SURF BAY, ESKOM, SHELLY BEACH, MYOLA, BEACH TERMINUS, DRIVE INN, DAWN VIEWOLD MAC DONALD, NASH SERVICE STATION, PORT SHEPSTONE/ESYIDI TECHNICAL COLLEGE, DUWINI REGIONAL OFFICE, OSLO BEACH, /ZEBRA/ UMBAUGO VALLEY, PICK N'PAY, PORT SHEPSTONE HIGH SCHOOL, PORT SHEPSTONE PROVINCIAL HOSPITAL, PORT SHEPSTONE JUNIOR PRIMARY, PORT SHEPSTONE SENIOR PRIMARY, SUID NATAL HOER SKOOL, PORT SHEPSTONE SENIOR PRIMARY, PORT SHEPSTONE PRIMARY, PORT SHEPSTONE SECONDARY, JAIHINDU, MARBURG PRIMARY, MERLERWOOD PRIMARY, MERLEWOOD PRE/PRIMARY, MERLEWOOD SECONDARY, MARBURG SECONDARY, AND BACK TO MARGATE USING THE ABOVE MENTIONED ROUTE. DECISION: APPROVED.

transport
Department:
Transport
Province of KwaZulu-Natal

GAZETTE
LGKZNG26-2021-OCT
REGION: ALL

12.4	2206EX22067A00055114 - GAMALAKHE TO PORT SHEPSTONE VIA SHELLY BEACH ROUTE DESRIPTION: FROM GAMALAKHE TOWNSHIP, OUR TAXIS PROCEED STRAIGHT TO ST MICHAELS USING KNOX GORE ROAD, TURN LEFT ONTO MARINE DRIVE, PROCEED TO R620, TURN RIGHT ONTO R012, TURN LEFT ONTO BAZLEY STREET, TURN RIGHT ONTO REYNOLD STREET, TURN LEFT ONTO DENNIS SHEPSTONE STREET AND BACK, TURN LEFT ONTO RYDER STREET, TURN LEFT ONTO BAZLEY STREET, TURN LEFT ONTO REYNOLD STREET, TURN LEFT ONTO MBANGO VALLEY AND BACK, TURN LEFT ONTO ALBERVILLE ROAD, TURN LEFT ONTO UMZIMKHULU SUGAR MILL ROAD /OLD DURBAN ROAD,TURN RIGHT ONTO N2 AND BACK TO R102, TURN LEFT ONTO MAIN HARDING THROUGH ESCOMBE STREET, TURN RIGHT ONTO REYNOLD STREET OR STRAIGHT TO AIKEN STREET, TURN RIGHT ONTO R102/ N2,TURN LEFT ONTO R620 BACK TO GAMALAKHE USING THE ROUTE MENTIONED ABOVE. STOPPING POINTS. FROM GAMALAKHE TOWNSHIP, INKULU, EMQOLOMBENI, QINABOUT, ESIGEDLENI, KWAXABA AND THEMBELIHLE PICKING AND DROPPING OFF PASSENGERS IN THE FOLLOWING AREA:- ST MICHAELS, SURF BAY, MYOLA, BEAXH TERMINUS, DAWN VIEW, OLD MAC DONALD, SHELLY BEACH, DRIVE IN NASH SERVICE STATION, ESAVIDI TECHNICAL COLLEGE, ZEBRA-MBANGO VALLEY, OGWINI REGIONAL OFFICE,PICKS PAY, PORT SHEPSTONE PROVINCIAL HOSPITAL, PORT SHEPSTONE POST OFFICE SHOPRITE CHECKERS, O.K. FURNITURE STORE, PORT SHEPSTONE HIGH SCHOOL, PORT SHEPSTONE JUNIOR PRIMARY, PORT SHEPSTONE SENIOR PRIMARY, SUID-NATAL HOERSKOOL, SUID-NATAL PRIMERE SKOOL, PORT SHEPSTONE PRIMARY, PORT SHEPSTONE SECONDARY SCHOOL, JAI HINDU PRIMARY, R.A. ENGAR PRIMARY, MARBURG PRIMARY, MERLEWOOD PRIMARY, MERLEWOOD SECONDARY, MARBURG SECONDARY, MERLEWOOD PRIMARY AND MERLEWOOD PRE-PRIMARY SCHOOL. DECISION: APPROVED.
12.5	2206EX22067A00056412 - GAMALAKHE TO PORT SHEPSTONE ROUTE DESCRIPTION: FROM GAMALAKHE TOWNSHIP, TURN LEFT ONTO IZOTSHA/ OLD MAIN BUSHVALE ROAD, TURN RIGHT ONTO R102, TURN LEFT ONTO MAIN HARDING ROAD TO ESCOMBE STREET, TURN RIGHT ONTO AIKEN STREET, TURN LEFT ONTO REYNOLD STREET, TURN LEFT ONTO BAZLEY STREET, TURN RIGHT ONTO N2/R102, TURN LEFT ONTO R620, TURN LEFT ONTO MARINE DRIVE, TURN LEFT TO MARGATE TOWN, TURN RIGHT ONTO ERASMUS ROAD, PROCEED ONTO WARTSKI DRIVE, PROCEED TO ROOSEVELDT ROAD, TURN LEFT ONTO TEDDER ROAD AND BACK, TURN LEFT ONTO BOBBY LOCK ROAD, TURN ONTO LOUIS BOTH AVENUE, TURN LEFT ONTO LINKS ROAD, PROCEED TO BOBBY LOCK ROAD, AND TURN RIGHT ONTO BUSHVALE ROAD OR FROM BOBBY LOCK ROAD TURN RIGHT TO LINKS ROAD, TURN LEFT TO TEDDER ROAD, PROCEED TO ALEXANDER ROAD, TURN LEFT ONTO BUSHVALE ROAD TO GAMALAKHE OR BACK TO PORT SHEPSTONE. STOPPING POINTS: PICK UP AND DROP OF PASSENGERS FROM THE FOLLOWING AREAS:- GAMALAKHE TOWNSHIP, INKULU, QINABOUT, ESIGEDLENI, KWAXABA, EMQOLOMBENI, MARBURG, PORT SHEPSTONE TOWN, ZEBRA / MBANGO VALLEY, OGWINI REGIONAL OFFICE, NASH SERVICE STATION, PORT SHEPSTONE / ESAVIDI TECHNICAL COLLEGE, PORT SHEPSTONE HOSPITAL, PICK 'N PAY, PORT SHEPSTONE POST OFFICE, O.K. FURNITURE, SHOPRITE CHECKERS, OLD MAC DONALD, DAWN VIEW, BEACH TERMINUS, MYOLA, SURF BAY, ST MICHAEL'S SHELLY BEACH, ESKOM, IVUNGU, IKOMITI EZINYONINI, MANABA FEDERATED TIMBERS, BP GARAGE, ENGINE GARAGE, SPAR SUPERMARKET, MANABA, ENKONGWENI, MARGATE TOWN, CHECKERS, SHOPRITE TOWN, CHECKERS, SHOPRITE CHECKERS, CHECKERS, MARGATE POLICE STATION, PICK 'N PAY, VILLAGE OF HAPPINESS, MARGATE SPORTS SCHOOL, MARGATE PROVINCIAL HOSPITAL, MARGATE PRE-PRIMARY, MARGATE PRIMARY, MARGATE AIRPORT, SOUTH COAST ACADEMY, KWAGXAGXA, EZINSIMBINI/ LUSTRE PLATING, KWAMALANDELA, MARGATE EXTENSION 3&7.
12.6	2206EX22067A00056413 - GAMALAKHE TO PORT SHEPSTONE VIA IZOTSHA FROM GAMALAKHE TOWNSHIP PROCEED TO LAMALIA, TURN LEFT ONTO IZOTSHA/ BUSHVALE ROAD, PROCEED TO MARBURG, TURN LEFT ONTO HARDING ROAD/ N2 AND BACK, TURN LEFT ONTO UMZIMKHULU SUGAR MILL ROAD, TURN RIGHT ONTO ALBERSVILLE ROAD, TURN RIGHT ONTO MBANGO VALLEY ROAD AND BACK, TURN RIGHT ONTO ALBERSVILLE ROAD, PROCEED ONTO REYNOLD STREET, TURN RIGHT ONTO DENNIS PORT SHEPSTONE STREET, PROCEED TO MARINE DRIVE AND BACK, TURN RIGHT ONTO REYNOLD STREET, TURN LEFT ONTO BAZLEY STREET, TURN LEFT ONTO R102, TURN LEFT ONTO R102, TURN LEFT ONTO AIKEN STREET AND TURN LEFT ONTO ESCOMBE STREET AND BACK TO GAMALAKHE. STOPPING POINTS: GAMALAKHE - MARGATE TAXI OWNERS ASSOCIATION'S TAXIS TRANSPORT PASSENGERS FROM GAMALAKHE TOWNSHIP, IMKULU, QINABOUT, ESIGEDLENI, EMQOLOMBENIAND THEMBALIHLE FULL OF PASSENGERS PICKING AND DROPPING OF PASSENGERS IN THE FOLLOWING AREA:- IZOTSHA, EMNQAMULEZWENI, SKOGHEIM, MARBURG BATES AND PORT SHEPSTONE TOWN, PICK AND DROP OFF LEARNERS AT MARBURG SECONDARY, MELERWOOD SECONDARY, MERLEYWOOD PRIMARY, MERLEWOOD PRE-PRIMARY. MARBURG PRIMARY, R.A ENGAR PRIMARY, PORT SHEPSTONE PRIMARY, JAI HINDU PRIMARY, PORT SHEPSTONE SECONDARY, PORT SHEPSTONE JUNIOR AND SENIOR PRIMARY, SUID-NATAL HOERSKOOL. PORT SHEPSTONE PROVINCIAL HOSPITAL, PORT SHEPSTONE HIGH SCHOOL, PICK 'N PAY, PORT SHEPSTONE POST OFFICE, O.K. FURNITURE, SHOPRITE CHECKERS AND BACK TO GAMALAKHE TOWNSHIP..

transport
Department:
Transport
Province of KwaZulu-Natal

GAZETTE

LGKZNG26-2021-OCT

REGION: ALL

1)	**Application Number:** APP0133575	2)	**Gazette Number:** LGKZNG26-2021-OCT
3)	**Applicant:** MV NZUKE **ID NO.** 8505286252085 **Association:** MAFUNZE MPUMUZA INADI INCWADI T.O.A	4)	**Applicant Address:** P O BOX 71840 PIETERMARITZBURG 3200
5)	**Existing Licence Holder:** BJ NZUKE **ID NO.** 5808015604086	6)	**Existing Licence Holder Address:** P O BOX 71840 PIETERMARITZBURG PKWAZULU NATAL 3200
7)	**Type of application:** DECEASED TRANSFER	8)	**Operating Licence Number:** LGKZN0403002121
9)	**Vehicle Type:** MINIBUS	10)	1 X 15 (SEATED) + 0 (STANDING)
11)	**Region:** UMGUNGUNDLOVU		

12.1 22068T22068T00053561 - DINDI TO PIETERMARITZBURG

INBOUND: FROM DINDI TERMINUS – D1126 (KPV0068) TO EAST STREET CLINIC RANK – EAST OFF BOOM (KPC0084).
ROUTE: D1126, MR7, MOSES MABHIDA (EDENDALE), LANGALIBALELE (LONGMARKET), RETIEF, HOOSEN HAFFEJEE (BERG), MASUKWANA (EAST).

OUTBOUND: FROM EAST STREET CLINIC RANK – EAST OFF BOOM (KPC0084) TO DINDI TERMINUS – (KPV0068)
ROUTE: MASUKWANA (EAST), BOON, PINE, MOSES MABHIDA (EDENDALE), MR7, D1126.

ALTERNATIVE ROUTINGS

NONE

RESTRICTION

NONE

SPECIAL CONDITIONS

NONE

DISPUTES AGAINST MAFUNZE, MPUMUZA, INADI, INCWADI TAXI ASSOCIATION

NONE.

12.2 22068T22068T00053563 - ELANDSKOP TO PIETERMARITZBURG

INBOUND: FROM ELANDSKOP – ZONDI STORE TAXI TERMINUS MR7/ D1123 (KPV0023) TO BERG STREET RANK – BELOW EAST (KPC0028).
ROUTE: D1122, MR7, MOSES MABHIDA (EDENDALE), LANGALIBALELE (LONGMARKET), RETIEF, HOOSEN HAFFEJEE (BERG).

OUTBOUND: FROM EAST STREET RANK NO.5 – BELOW EAST (KPC0028) TO ELANDSKOP – ZONDI STORE TAXI TERMINUS MR &/D1122(KPV0023).
ROUTE: HOOSEN HAFFEJEE (BERG), MASUKWANA (EAST), BOOM, PIETERMARITZ, PINE, MOSES MABHIDA (EDENDALE), MR7, D1122.
ALTERNATIVE ROUTINGS.
NONE.

RESTRICTION.
NONE.
SPECIAL CONDITIONS
NONE
DISPUTES AGAINST MAFUNZE, MPUMUZA, INADI, INCWADI TAXI ASSOCIATION.

12.3 22068T22068T00053559 - MAGWAGWA TO PIETERMARITZBURG

INBOUND: FROM MAGWAGWA TERMINUS – P390 (KPV0016).
ROUTE: VIA P390, P399, MR7, EDENDALE, LONGMARKET, RETIEF, BERG TO EAST STREET CLINIC RANK – EAST OF BOOM (KPC0084).

OUTBOUND: FROM EAST STREET CLINIC RANK- EAST OFF BOOM (KPC0084)
ROUTE: VIA EAST, BOOM, PINE, KEATE, EDENDALE, MR7, P390, P399 TO MAGWAGWA TERMINUS – P390 (KPV0016).

12.4 22068T22068T00053560 - TAFULENI TO PIETERMARITZBURG

INBOUND: FROM TAFULENI TERMINUS – D1128 (KPV0062)
ROUTE VIA D1128, MR7, EDENDALE, LONGMARKET, RETIEF, BERG, EAST TO EAST STREET CLINIC RANK – EAST OF BOOM (KPC0084).

OUTBOUND:FROM EAST STREET CLINIC RANK- EAST OFF BOOM (KPC0084)
ROUTE VIA EAST, BOOM, PINE, KEATE, EDENDALE, MR7, D1128 TO TAFULENI TERMINUS – D1128 (KPV0062).

12.5 22068T22068T00053564 - 9. DEEPDALE TO PIETERMARITZBURG

INBOUND FROM: DEEPDALE TO BERG STREET RANK NO9.5 – BELOW EAST (KPC0028).

ROUTE: P124, MR7, MOSES MABHIDA (EDENDALE), LANGALIBALELE (LONGMARKET), RETIEF, HOOSEN HAFFEJEE (BERG).

OUTBOUND FROM: BERG STREET RANK NO.5 – BELOW EAST (KPC0028) TO DEEPDALE.

ROUTE: HOOSEN HAFFEJEE (BERG), MASUKWANA (EAST), PIETERMARITZ, PINE, MOSES MABHIDA(EDENDALE), MR7, P124.

ALTERNATIVE ROUTINGS
NONE
RESTRICTION
NONE
SPECIAL CONDITIONS
NONE
DISPUTES AGAINST MAFUNZE, MPUMUZA, INADI, INCWADI TAXI ASSOCIATION
NONE.

transport
Department:
Transport
Province of KwaZulu-Natal

GAZETTE
LGKZNG26-2021-OCT
REGION: ALL

12.6	22068T22068T00053565 - 10. NCWADI TO PIETERMARITZBURG INBOUND FROM: NCWADI TO BERG STREET RANK NO.5 – BELOW EAST (KPC0028). ROUTE: P121, MR7, MOSES MABHIDA (EDENDALE), LANGALIBALELE (LONGMARKET), RETIEF, HOOSEN HAFFEJEE (BERG). OUTBOUND FROM: BERG STREET RANK NO.5 – BELOW EAST (KPC0028) TO NCWADI. ROUTE: HOOSEN HAFFEJEE (BERG), MASUKWANA (EAST), PIETERMARITZ, PINE, MOSES MABHIDA (EDENDALE), MR7, P121. DISPUTES AGAINST MAFUNZE, MPUMUZA, INADI, INCWADI TAXI ASSOCIATION NONE
12.7	22068T22068T00053566 - 11. QANDA TO PIETERMARITZBURG INBOUND FROM: QANDA TERMINUS – D1127 (KPV0065) TO EAST STREET CLINIC RANK – EAST OFF BOOM (KPC0084). ROUTE: D1127, MR7, MOSES MABHIDA (EDENDALE), LANGALIBALELE (LONGMARKET), RETIEF, HOOSEN HAFFEJEE (BERG), MASUKWANA (EAST). OUTBOUND FROM: EAST STREET CLINIC RANK – EAST OFF BOOM (KPC0084) TO QANDA TERMINUS – D1127 (KPV0065). ROUTE: MASUKWANA (EAST), BOOM, PINE, MOSES MABHIDA (EDENDALE) MR7, D1127. ALTERNATIVE ROUTINGS NONE RESTRICTION NONE SPECIAL CONDITIONS NONE DISPUTES AGAINST MAFUNZE, MPUMUZA, INADI, INCWADI TAXI ASSOCIATION NONE.
12.8	22068T22068T00053555 - 1. MAFUNZE TO PIETERMARITZBURG INBOUND. FROM: MAFUNZE ROUTE VIA D1123, D1124, MR 7, EDENDALE, LONGMARKET, RETIEF, BERG TO BERG STREET RANK NO. 5 – BELOW EAST (KPC0028). OUTBOUND. FROM BERG STREET RANK NO. 5 - BELOW EAST (KPC0028)" ROUTE VIA BERG, EAST, PIETERMARITZ, PINE, KEATE, EDENDALE, MR 7, D1124, D1123 TO MAFUNZE – D1123(KPV0036).
12.9	22068T22068T00053556 - 2. GIBSON GATE TO PITERMARITZBURG INBOUND FROM: GIBSON GATE TERMINUS – SEVONTEIN PRISON (KPV0032). ROUTE: VIA UNNAMED ROAD, D1124, MR7, EDENDALE, LONGMARKET, RETIEF, BERG TO BERG STREET RANK NO.5 – BELOW EAST (KPC0028). OUTBOUND FROM: BERG STREET RANK, NO. 5 BELOW EAST (KPC0028). ROUTE VIA BERG, EAST, PIETERMARITZ, PINE, KEATE, EDENDALE, MR 7, D1124, UNNAMED ROAD TO GIBSON GATE TERMINUS – SEVONTEIN PRISON (KPV0032).
12.10	22068T22068T00053558 - 4. MASWAZINI TO PIETERMARITZBURG INBOUND FROM: MASWAZINI TERMINUS – D1139 (KPV0084). ROUTE VIA D1139, P402, MR7, EDENDALE, LONGMARKET, RETIEF, BERG TO BERG STREET RANK NO.5 – BELOW EAST (KPC0028). OUTBOUND FROM: BERG STREET RANK NO.5 BELOW EAST (KPC0028) "ROUTE VIA BERG, EAST, PIETERMARITZ, PINE, KEATE, EDENDALE, MR7, D1139 TO MASWAZINI TERMINUS – D1139 (KPV0084).

transport
Department:
Transport
Province of KwaZulu-Natal

GAZETTE

LGKZNG26-2021-OCT

REGION: ALL

1)	**Application Number:** APP0133584	2)	**Gazette Number:** LGKZNG26-2021-OCT
3)	**Applicant:** RG KHONNEY **ID NO.** 6202240451084 **Association:** ST WENDOLINS KLAARWATER TAXI OWNERS ASS.	4)	**Applicant Address:** 10705 MZAMO RD ISIZINDA ST WENDOLINS 3609
5)	**Existing Licence Holder:** NOT APPLICABLE **ID NO.** NOT APPLICABLE	6)	**Existing Licence Holder Address:** NOT APPLICABLE
7)	**Type of application:** NEW OPERATING LICENCE	8)	**Operating Licence Number:** NOTAVAILABLE
9)	**Vehicle Type:** MINIBUS	10)	1 X 13 (SEATED) + 0 (STANDING)
11)	**Region:** DURBAN WEST		

12.1	2206R621004R00048150 - ST WENDOLINS TO DURBAN 2.1 FROM APPROVED TAXI RANK IN ST WENDOLINS, TURN RIGHT INTO M1 (RICHMOND ROAD) TURN RIGHT INTO N3 TURN LEFT INTO OLD DUCHT ROAD, TURN RIGHT INTO MARKET ROAD, RIGHT INTO SERVICE ROAD BEHIND ENGLISH MARKET, RIGHT INTO WARWICK AVENUE RANK NO.107 AND RETURN. 2.2 FROM ST WENDOLINS TAXI RANK ALONG KLAARWATER ROAD TO KLAARWATER, TURN LEFT INTO M1 (RICHMOND ROAD) TURN RIGHT INTO N3 TURN LEFT INTO OLD DUTCH ROAD, JOINING ALICE STREET TURN RIGHT INTO SOLDIERS WAY, RIGHT INTO PINE STREET, TURN RIGHT INTO RUSSEL STREET, TURN LEFT INTO LEOPOLD STREET, LEFT MARKET ROAD, RIGHT SERVICE ROAD TO ENGLISH MARKET, RIGHT INTO WARWICK AVENUE RANK NO.107 AND BACK TO KLAARWATER AND ST WENDOLINS TAXI RANK. 2.3 FROM ST WENDOLINS TAXI RANK ALONG KLAARWATER ROAD, DERMAT ROAD TO LUGANDA, TURN LEFT INTO INTAKE ROAD, TURN LEFT M1 TURN RIGHT INTO N3, TURN LEFT INTO OLD DUTCH ROAD, RIGHT MARKET ROAD, RIGHT SERVICE ROAD BEHIND ENGLISH MARKET, TURN LEFT INTO WARWICK PLACE PROCEED TO TAXI RANK NO.107 AND BACK TO LUGANDA AND ST WENDOLINS TAXI RANK. 2.4 FROM ST WENDOLINS TAXI RANK TO WELBEDATCH WEST INTO DERMAT ROAD TO LUGANDA TURN RIGHT INTO THORNTREE AVENUE JOINING SAVANNA DRIVE, TURN RIGHT INTO M1, TURN LEFT INTO HANS DETTMAN HIGHWAY (M34) INTO LIMPUS ROAD, LEFT INTO (M5) UNDERWOOD ROAD, TURN RIGHT INTO STAPLETON ROAD, TURN RIGHT M13, TURN LEFT INTO N3, TURN LEFT INTO OLD DUTCH ROAD, RIGHT MARKET ROAD, RIGHT SERVICE ROAD BEHIND ENGLISH MARKET, RIGHT INTO WARWICK AVENUE TAXI RANK NO.107 AND BACK TO WELBEDATCH WEST AND ST WENDOLINS TAXI RANK.
12.2	2206R621004R00048151 - ST WENDOLINS - DURBAN VIA JACOBS FROM ST WENDOLINS TAXI RANK TO WELBEDATCH WEST INTO DERMAR ROAD TURN RIGHT INTO THORNTREE AVENUE JOINING SAVANNA DRIVE, TURN RIGHT INTO M1 (HIGGINSON HIGHWAY), TURN LEFT INTO SOUTH COAST ROAD (R102) TURN LEFT INTO BARRIER LANE, TURN LEFT INTO QUALITY STREET, TURN RIGHT INTO M4 PROCEED TO DURBAN, TURN LEFT INTO SMITH STREET, TURN RIGHT INTO WARWICK AVENUE TAXI RANK NO.107 WARWICK AVENUE AND RETURN TO ST WENDOLINS TAXI RANK.
12.3	2206R62206RK00051171 - ST WENDOLINS TO PINETOWN FROM APPROVED TAXI RANK IN ST WENDOLINS TURN RIGHT INTO M1 (RICHMOND ROAD) TURN LEFT INTO ABBOT FRANCIS ROAD, TURN RIGHT INTO HOSPITAL ROAD, LEFT INTO MARIANHILL HOSPITAL TAXI RANK AND BACK INTO HOSPITAL ROAD, TURN LEFT INTO ABBOT FRANCIS ROAD, TURN LEFT INTO M1 (RICHMOND ROAD) TURN LEFT INTO WESTMEAD ROAD, TURN RIGHT INTO CIRCUIT ROAD, TURN RIGHT INTO CLARK ROAD, TURN RIGHT INTO ALEXANDER ROAD, TURN LEFT INTO M1 (RICHMOND ROAD) BECOMING OLD MAIN ROAD, TURN RIGHT INTO ANDERSON ROAD STRAIGHT INTO ANDERSON TAXI RANK AND BACK TO ST WENDOLINS TAXI RANK. FROM ST WENDOLINS TAXI RANK ALONG KLAARWATER ROAD TO KLAARWATER, TURN RIGHT INTO INTAKE ROAD, TURN LEFT INTO M1 (RICHMOND ROAD), TURN LEFT INTO ABBOT FRANCIS ROAD, TURN RIGHT INTO HOSPITAL ROAD, LEFT INTO MARIANHILL HOSPITAL TAXI RANK AND BACK INTO HOSPITAL ROAD, TURN LEFT INTO ABBOT FRANCIS ROAD, TURN LEFT INTO M1 (RICHMOND ROAD) TURN LEFT INTO WESTMEAD ROAD, TURN RIGHT INTO CIRCUIT ROAD, TURN RIGHT INTO CLARK ROAD, TURN RIGHT INTO ALEXANDER ROAD, TURN LEFT INTO M1 (RICHMOND ROAD) BECOMING OLD MAIN ROAD, TURN RIGHT INTO ANDERSON ROAD STRAIGHT INTO ANDERSON TAXI RANK AND BACK TO KLAARWATER TAXI RANK AND ST WENDOLINS TAXI RANK. FROM ST WENDOLINS TAXI RANK INTO KLAARWATER ROAD, RIGHT INTO DERMAT ROAD TO LUGANDA, TURN LEFT INTO INTAKE ROAD, TURN LEFT INTO M1 (RICHMOND ROAD), TURN LEFT INTO ABBOT FRANCIS ROAD, TURN RIGHT INTO HOSPITAL ROAD, LEFT INTO MARIANHILL HOSPITAL TAXI RANK AND BACK INTO HOSPITAL ROAD, TURN LEFT INTO ABBOT FRANCIS ROAD, TURN LEFT INTO M1 (RICHMOND ROAD) TURN LEFT INTO WESTMEAD ROAD, TURN RIGHT INTO CIRCUIT ROAD, TURN RIGHT INTO ALEXANDER ROAD, TURN LEFT INTO M1 (RICHMOND ROAD) BECOMING OLD MAIN ROAD, TURN RIGHT INTO ANDERSON ROAD STRAIGHT INTO ANDERSON TAXI RANK AND BACK INTO LUGAND TAXI RANK KLAARWATER TAXI RANK AND ST WENDOLINS TAXI RANK. FROM ST WENDOLINS TAXI RANK TO WELDEDATCH WEST INTO DERMAT ROAD TURN RIGHT TO THORNTREE AVENUE JOINING SAVANNA DRIVE, TURN LEFT INTO M1 (RICHMOND ROAD) TURN LEFT INTO ABBOT FRANCIS ROAD, TURN RIGHT INTO HOSPITAL ROAD, LEFT INTO MARIANHILL HOSPITAL TAXI RANK AND BACK INTO HOSPITAL ROAD, TURN LEFT INTO ABBOT FRANCIS ROAD, TURN LEFT INTO M1 (RICHMOND ROAD) TURN LEFT INTO WESTMEAD ROAD, TURN RIGHT INTO CIRCUIT ROAD, TURN RIGHT INTO CLARK ROAD, TURN RIGHT INTO ALEXANDER ROAD, TURN LEFT INTO M1 (RICHMOND ROAD) BECOMING OLD MAIN ROAD.
12.4	2206R62209WC00048152 - ST WENDOLINS TO ISIPINGO FROM ST WENDOLINS TAXI RANK TO WELBEDACTH WEST INTO DERMAT ROAD TURN RIGHT INTO THORNTREE AVENUE JOINING SAVANNA DRIVE, TURN RIGHT INTO M1 (HIGGINSON HIGHWAY), TURN LEFT INTO SOUTH COAST ROAD (R102) TURN LEFT INTO PRINCE MCWAYIZENI DRIVE, LEFT INTO OLD MAIN ROAD (M35), RIGHT ALEXANDER AVENUE INTO TAXI RANK AND BACK TO WELBEDATCH WEST AND ST WENDOLINS TAXI RANK.

transport
Department:
Transport
Province of KwaZulu-Natal

GAZETTE

LGKZNG26-2021-OCT

REGION: ALL

1)	**Application Number:** APP0133586	**2)**	**Gazette Number:** LGKZNG26-2021-OCT
3)	**Applicant:** RG KHONNEY **ID NO.** 6202240451084 **Association:** ST WENDOLINS KLAARWATER TAXI OWNERS ASS.	**4)**	**Applicant Address:** 10705 MZAMO RD ISIZINDA, PINETOWN KWA ZULU NATAL 3609
5)	**Existing Licence Holder:** NOT APPLICABLE **ID NO.** NOT APPLICABLE	**6)**	**Existing Licence Holder Address:** NOT APPLICABLE
7)	**Type of application:** NEW OPERATING LICENCE	**8)**	**Operating Licence Number:** NOTAVAILABLE
9)	**Vehicle Type:** MINIBUS	**10)**	1 X 15 (SEATED) + 0 (STANDING)
11)	**Region:** DURBAN WEST		

12.1	2206R621004R00048150 - ST WENDOLINS TO DURBAN 2.1 FROM APPROVED TAXI RANK IN ST WENDOLINS, TURN RIGHT INTO M1 (RICHMOND ROAD) TURN RIGHT INTO N3 TURN LEFT INTO OLD DUCHT ROAD, TURN RIGHT INTO MARKET ROAD, RIGHT INTO SERVICE ROAD BEHIND ENGLISH MARKET, RIGHT INTO WARWICK AVENUE RANK NO.107 AND RETURN. 2.2 FROM ST WENDOLINS TAXI RANK ALONG KLAARWATER ROAD TO KLAARWATER, TURN LEFT INTO M1 (RICHMOND ROAD) TURN RIGHT INTO N3 TURN LEFT INTO OLD DUTCH ROAD, JOINING ALICE STREET TURN RIGHT INTO SOLDIERS WAY, RIGHT INTO PINE STREET, TURN RIGHT INTO RUSSEL STREET, TURN LEFT INTO LEOPOLD STREET, LEFT MARKET ROAD, RIGHT SERVICE ROAD TO ENGLISH MARKET, RIGHT INTO WARWICK AVENUE RANK NO.107 AND BACK TO KLAARWATER AND ST WENDOLINS TAXI RANK. 2.3 FROM ST WENDOLINS TAXI RANK ALONG KLAARWATER ROAD, DERMAT ROAD TO LUGANDA, TURN LEFT INTO INTAKE ROAD, TURN LEFT M1 TURN RIGHT INTO N3, TURN LEFT INTO OLD DUTCH ROAD, RIGHT MARKET ROAD, RIGHT SERVICE ROAD BEHIND ENGLISH MARKET, TURN LEFT INTO WARWICK PLACE PROCEED TO TAXI RANK NO.107 AND BACK TO LUGANDA AND ST WENDOLINS TAXI RANK. 2.4 FROM ST WENDOLINS TAXI RANK TO WELBEDATCH WEST INTO DERMAT ROAD TO LUGANDA TURN RIGHT INTO THORNTREE AVENUE JOINING SAVANNA DRIVE, TURN RIGHT INTO M1, TURN LEFT INTO HANS DETTMAN HIGHWAY (M34) INTO LIMPUS ROAD, LEFT INTO (M5) UNDERWOOD ROAD, TURN RIGHT INTO STAPLETON ROAD, TURN RIGHT M13, TURN LEFT INTO N3, TURN LEFT INTO OLD DUTCH ROAD, RIGHT MARKET ROAD, RIGHT SERVICE ROAD BEHIND ENGLISH MARKET, RIGHT INTO WARWICK AVENUE TAXI RANK NO.107 AND BACK TO WELBEDATCH WEST AND ST WENDOLINS TAXI RANK.
12.2	2206R621004R00048151 - ST WENDOLINS - DURBAN VIA JACOBS FROM ST WENDOLINS TAXI RANK TO WELBEDATCH WEST INTO DERMAR ROAD TURN RIGHT INTO THORNTREE AVENUE JOINING SAVANNA DRIVE, TURN RIGHT INTO M1 (HIGGINSON HIGHWAY), TURN LEFT INTO SOUTH COAST ROAD (R102) TURN LEFT INTO BARRIER LANE, TURN LEFT INTO QUALITY STREET, TURN RIGHT INTO M4 PROCEED TO DURBAN, TURN LEFT INTO SMITH STREET, TURN RIGHT INTO WARWICK AVENUE TAXI RANK NO.107 WARWICK AVENUE AND RETURN TO ST WENDOLINS TAXI RANK.
12.3	2206R62206RK00051171 - ST WENDOLINS TO PINETOWN FROM APPROVED TAXI RANK IN ST WENDOLINS TURN RIGHT INTO M1 (RICHMOND ROAD) TURN LEFT INTO ABBOT FRANCIS ROAD, TURN RIGHT INTO HOSPITAL ROAD, LEFT INTO MARIANHILL HOSPITAL TAXI RANK AND BACK INTO HOSPITAL ROAD, TURN LEFT INTO ABBOT FRANCIS ROAD, TURN LEFT INTO M1 (RICHMOND ROAD) TURN LEFT INTO WESTMEAD ROAD, TURN RIGHT INTO CIRCUIT ROAD, TURN RIGHT INTO CLARK ROAD, TURN RIGHT INTO ALEXANDER ROAD, TURN LEFT INTO M1 (RICHMOND ROAD) BECOMING OLD MAIN ROAD, TURN RIGHT INTO ANDERSON ROAD STRAIGHT INTO ANDERSON TAXI RANK AND BACK TO ST WENDOLINS TAXI RANK. FROM ST WENDOLINS TAXI RANK ALONG KLAARWATER ROAD TO KLAARWATER, TURN RIGHT INTO INTAKE ROAD, TURN LEFT INTO M1 (RICHMOND ROAD), TURN LEFT INTO ABBOT FRANCIS ROAD, TURN RIGHT INTO HOSPITAL ROAD, LEFT INTO MARIANHILL HOSPITAL TAXI RANK AND BACK INTO HOSPITAL ROAD, TURN LEFT INTO ABBOT FRANCIS ROAD, TURN LEFT INTO M1 (RICHMOND ROAD) TURN LEFT INTO WESTMEAD ROAD, TURN RIGHT INTO CIRCUIT ROAD, TURN RIGHT INTO CLARK ROAD, TURN RIGHT INTO ALEXANDER ROAD, TURN LEFT INTO M1 (RICHMOND ROAD) BECOMING OLD MAIN ROAD, TURN RIGHT INTO ANDERSON ROAD STRAIGHT INTO ANDERSON TAXI RANK AND BACK TO KLAARWATER TAXI RANK AND ST WENDOLINS TAXI RANK. FROM ST WENDOLINS TAXI RANK INTO KLAARWATER ROAD, RIGHT INTO DERMAT ROAD TO LUGANDA, TURN LEFT INTO INTAKE ROAD, TURN LEFT INTO M1 (RICHMOND ROAD), TURN LEFT INTO ABBOT FRANCIS ROAD, TURN RIGHT INTO HOSPITAL ROAD, LEFT INTO MARIANHILL HOSPITAL TAXI RANK AND BACK INTO HOSPITAL ROAD, TURN LEFT INTO ABBOT FRANCIS ROAD, TURN LEFT INTO M1 (RICHMOND ROAD) TURN LEFT INTO WESTMEAD ROAD, TURN RIGHT INTO CIRCUIT ROAD, TURN RIGHT INTO ALEXANDER ROAD, TURN LEFT INTO M1 (RICHMOND ROAD) BECOMING OLD MAIN ROAD, TURN RIGHT INTO ANDERSON ROAD STRAIGHT INTO ANDERSON TAXI RANK AND BACK INTO LUGAND TAXI RANK KLAARWATER TAXI RANK AND ST WENDOLINS TAXI RANK. FROM ST WENDOLINS TAXI RANK TO WELDEDATCH WEST INTO DERMAT ROAD TURN RIGHT TO THORNTREE AVENUE JOINING SAVANNA DRIVE, TURN LEFT INTO M1 (RICHMOND ROAD) TURN LEFT INTO ABBOT FRANCIS ROAD, TURN RIGHT INTO HOSPITAL ROAD, LEFT INTO MARIANHILL HOSPITAL TAXI RANK AND BACK INTO HOSPITAL ROAD, TURN LEFT INTO ABBOT FRANCIS ROAD, TURN LEFT INTO M1 (RICHMOND ROAD) TURN LEFT INTO WESTMEAD ROAD, TURN RIGHT INTO CIRCUIT ROAD, TURN RIGHT INTO CLARK ROAD, TURN RIGHT INTO ALEXANDER ROAD, TURN LEFT INTO M1 (RICHMOND ROAD) BECOMING OLD MAIN ROAD.
12.4	2206R62209WC00048152 - ST WENDOLINS TO ISIPINGO FROM ST WENDOLINS TAXI RANK TO WELBEDACTH WEST INTO DERMAT ROAD TURN RIGHT INTO THORNTREE AVENUE JOINING SAVANNA DRIVE, TURN RIGHT INTO M1 (HIGGINSON HIGHWAY), TURN LEFT INTO SOUTH COAST ROAD (R102) TURN LEFT INTO PRINCE MCWAYIZENI DRIVE, LEFT INTO OLD MAIN ROAD (M35), RIGHT ALEXANDER AVENUE INTO TAXI RANK AND BACK TO WELBEDATCH WEST AND ST WENDOLINS TAXI RANK.

transport
Department:
Transport
Province of KwaZulu-Natal

GAZETTE

LGKZNG26-2021-OCT

REGION: ALL

1)	**Application Number:** APP0133587	2)	**Gazette Number:** LGKZNG26-2021-OCT
3)	**Applicant:** TS MADIDA **ID NO.** 8309135863089 **Association:** MADADENI TAXI OWNERS ASSOCIATION	4)	**Applicant Address:** P.O BOX 51529 OSIZWENI 2952
5)	**Existing Licence Holder:** BUSISIWE ENNIE MADIDA **ID NO.** 4712270526086	6)	**Existing Licence Holder Address:** P.O BOX 51529 OSIZWENI 2952
7)	**Type of application:** DECEASED TRANSFER	8)	**Operating Licence Number:** LGKZN0103000160
9)	**Vehicle Type:** MINIBUS	10)	1 X 15 (SEATED) + 0 (STANDING)
11)	**Region:** AMAJUBA		

12.1	2100F582026010057648 - NEWCASTLE TO ERMELO FROM NEWCASTLE TAXI RANK EXIT WITH VOLKTREKKER STREET AND TURN LEFT TO 34 KIRKLAND STREET AND TURN LEFT TO 31 ALLEN STREET AND TURN LEFT TO JOIN N11 ROAD TO VOLKRUST ENTER TO VOLKRUST WITH LAINGSNEK STREET AREMESFORT ENTER WITH N11 ROAD TO ERMELO WITH KIRK STREET AND TURN RIGHT TO JOUBERT STREET AND TURN LEFT TO ENNIS STREET AND TURN RIGHT TO NAUDE STREET TO APPROVED ERMELO TAXI RANK AND RETURN USING THE SAME ROUTE.
12.2	2100F571005R10057656 - NEWCASTLE TO FRANKFORT FROM NEWCASTLE TAXI RANK EXIT WITH VOORTREKKER STREET AND TURN LEFT TO 34 KIRKLAND STREET AND TURN LEFT TO 31 ALLEN STREET AND TURN LEFT TO ROAD R34 TURN RIGHT TO R103 AND TURN LEFT TO R34 ENTER WITH BACK STREET FRANKFORT WITH RIGHT AND TURN RIGHT NAMAHADI STREET ENTER INTO APPROVED TAXI RANK IN FRANKFORT AND RETURN USING THE SAME ROUTE.
12.3	2100F51205S210057657 - NEWCASTLE TO VEREENIGING FROM NEWCASTLE TAXI RANK EXIT WITH VOLKTREKKER STREET AND TURN LEFT TO 34 KIRKLAND STREET AND TURN LEFT TO 31 ALLEN STREET AND TURN LEFT TO ROAD R34 TURN RIGHT TO R103 AND TURN LEFT TO R51 AND TURN RIGHT TO ROAD N3 AND TURN LEFT R54 TO VEREENIGING ENTER THE GENGHERTZOG STREET TURN RIGHT WITH STADICITY AND TURN LEFT TO UNION STREET AND TURN LEFT TO BEACON FIELD ENTER TO APPROVED VEREENIGING TAXI RANK AND RETURN USING THE SAME ROUTE.
12.4	2100F52202BQ00057662 - NEWCASTLE TO NORMANDEEN FROM NEWCASTLE TAXI RANK EXIT WITH TERMINUS STREET TURN LEFT WITH SUTHERLAND STREET TURN RIGHT WITH SCOTT STREET TO LENNOXTON WITH ROAD P39 TO NORMANDIEN PICK AND DROP RETURNING USING SAME ROUTE.
12.5	2100F58201I410057634 - NEWCASTLE TO PIET RETIEF FROM NEWCASTLE TAXI RANK ENTER TERMINUS STREET, TURN RIGHT AT VOORTREKKER STREET, TURN LEFT INTO ALLEN STREET PROCEED STRAIGHT. TURN LEFT AT KIRKLAND STREET, TURN LEFT INTO ALLEN STREET PROCEED STRAIGHT, TURN LEFT NEAR RTI OFFICE ROAD PROCEED STRAIGHT TO CHARLESTOWN ENTER LANGS NEL STREET AT VOLKRUST PROCEED STRAIGHT, TURN RIGHT AT DE KOCK STREET INTO R543, PROCEED STRAIGHT TO VUKUZAKHE TOWN SHIP PROCEED ALONG R543 ENTER VAN REBECK STREET AT WAKKERSTROOM, TURN LEFT AT KRUGER STREET PROCEED STRAIGHT THROUGH WAKKERSTROOM ENTER R54 PROCEED STRAIGHT VIA DUIKERS DORP (MABLOLA)
12.6	2100F57207DR10057654 - NEWCASTLE TO MEMELSDORP FROM NEWCASTLE TAXI RANK EXIT VOLTREKKER STREET TURN LEFT TO 34 KIRK STREET TURN LEFT TO31 ALLEN STREET AND TURN LEFT TO ROAD R34 TO MEMEL TURN RIGHT WITH EELIFEES STREET TO APPROVED MEMELSDORP TAXI RANK AND RETURN USING THE SAME ROUTE.
12.7	2100F58202BV10057643 - NEWCASTLE TO VOLKSRUST FROM NEWCASTLE TAXI RANK EXIT WITH VOLTREKER STREET, TURN LEFT TO R34 KIRKLAND STREET AND TURN LEFT TO 31 ALLEN STREET, TURN LEFT TO N11 ROAD VOLKRUST ENTER TO VOLKRUST WITH LAINGNEK STREET, TURN LEFT TO SAREL CILLIERS STREET AND TURN RIGHT INTO APPROVED VOLKSRUST TAXI RANK AND RETURN RIGHT WITH LOUWES STREET, TURN RIGHT TO LAINGSNEK STREET RETURNING USING THE SAME ROUTE.
12.8	2202BQ8203FF10189337 - NEWCASTLE TO WITBANK FROM NEWCASTLE TAXI RANK EXIT WITH VOLTREKKER STREET AND TURN LEFT TO 34 KIRKLAND STREET AND TURN LEFT INTO 31 ALLENSTREET ENTER VOLKRUST WITH LAINGSNEK STREET TO AMESFOORT N11 ENTER WITH SCHEOING STREET TURN LEFT TO SYBRAND VAN NIE KERK STREET R39 TO MARGEZON ENTER WITH R39 TURN RIGHT TO R17 TURN LEFT TO R39 TO BETHAL ENTER WITH R545.

transport
Department:
Transport
Province of KwaZulu-Natal

GAZETTE

LGKZNG26-2021-OCT

REGION: ALL

1)	**Application Number:** APP0133588	2)	**Gazette Number:** LGKZNG26-2021-OCT
3)	**Applicant:** RG KHONNEY **ID NO.** 6202240451084 **Association:** ST WENDOLINS KLAARWATER TAXI OWNERS ASS.	4)	**Applicant Address:** 10705 MZAMO RD ISIZINDA, PINETOWN KWA ZULU NATAL 3609
5)	**Existing Licence Holder:** NOT APPLICABLE **ID NO.** NOT APPLICABLE	6)	**Existing Licence Holder Address:** NOT APPLICABLE
7)	**Type of application:** NEW OPERATING LICENCE	8)	**Operating Licence Number:** NOTAVAILABLE
9)	**Vehicle Type:** MINIBUS	10)	1 X 15 (SEATED) + 0 (STANDING)
11)	**Region:** DURBAN WEST		

12.1	2206R621004R00048150 - ST WENDOLINS TO DURBAN 2.1 FROM APPROVED TAXI RANK IN ST WENDOLINS, TURN RIGHT INTO M1 (RICHMOND ROAD) TURN RIGHT INTO N3 TURN LEFT INTO OLD DUCHT ROAD, TURN RIGHT INTO MARKET ROAD, RIGHT INTO SERVICE ROAD BEHIND ENGLISH MARKET, RIGHT INTO WARWICK AVENUE RANK NO.107 AND RETURN. 2.2 FROM ST WENDOLINS TAXI RANK ALONG KLAARWATER ROAD TO KLAARWATER, TURN LEFT INTO M1 (RICHMOND ROAD) TURN RIGHT INTO N3 TURN LEFT INTO OLD DUTCH ROAD, JOINING ALICE STREET TURN RIGHT INTO SOLDIERS WAY, RIGHT INTO PINE STREET, TURN RIGHT INTO RUSSEL STREET, TURN LEFT INTO LEOPOLD STREET, LEFT MARKET ROAD, RIGHT SERVICE ROAD TO ENGLISH MARKET, RIGHT INTO WARWICK AVENUE RANK NO.107 AND BACK TO KLAARWATER AND ST WENDOLINS TAXI RANK. 2.3 FROM ST WENDOLINS TAXI RANK ALONG KLAARWATER ROAD, DERMAT ROAD TO LUGANDA, TURN LEFT INTO INTAKE ROAD, TURN LEFT M1 TURN RIGHT INTO N3, TURN LEFT INTO OLD DUTCH ROAD, RIGHT MARKET ROAD, RIGHT SERVICE ROAD BEHIND ENGLISH MARKET, TURN LEFT INTO WARWICK PLACE PROCEED TO TAXI RANK NO.107 AND BACK TO LUGANDA AND ST WENDOLINS TAXI RANK. 2.4 FROM ST WENDOLINS TAXI RANK TO WELBEDATCH WEST INTO DERMAT ROAD TO LUGANDA TURN RIGHT INTO THORNTREE AVENUE JOINING SAVANNA DRIVE, TURN RIGHT INTO M1, TURN LEFT INTO HANS DETTMAN HIGHWAY (M34) INTO LIMPUS ROAD, LEFT INTO (M5) UNDERWOOD ROAD, TURN RIGHT INTO STAPLETON ROAD, TURN RIGHT M13, TURN LEFT INTO N3, TURN LEFT INTO OLD DUTCH ROAD, RIGHT MARKET ROAD, RIGHT SERVICE ROAD BEHIND ENGLISH MARKET, RIGHT INTO WARWICK AVENUE TAXI RANK NO.107 AND BACK TO WELBEDATCH WEST AND ST WENDOLINS TAXI RANK.
12.2	2206R621004R00048151 - ST WENDOLINS - DURBAN VIA JACOBS FROM ST WENDOLINS TAXI RANK TO WELBEDATCH WEST INTO DERMAR ROAD TURN RIGHT INTO THORNTREE AVENUE JOINING SAVANNA DRIVE, TURN RIGHT INTO M1 (HIGGINSON HIGHWAY), TURN LEFT INTO SOUTH COAST ROAD (R102) TURN LEFT INTO BARRIER LANE, TURN LEFT INTO QUALITY STREET, TURN RIGHT INTO M4 PROCEED TO DURBAN, TURN LEFT INTO SMITH STREET, TURN RIGHT INTO WARWICK AVENUE TAXI RANK NO.107 WARWICK AVENUE AND RETURN TO ST WENDOLINS TAXI RANK.
12.3	2206R62206RK00051171 - ST WENDOLINS TO PINETOWN FROM APPROVED TAXI RANK IN ST WENDOLINS TURN RIGHT INTO M1 (RICHMOND ROAD) TURN LEFT INTO ABBOT FRANCIS ROAD, TURN RIGHT INTO HOSPITAL ROAD, LEFT INTO MARIANHILL HOSPITAL TAXI RANK AND BACK INTO HOSPITAL ROAD, TURN LEFT INTO ABBOT FRANCIS ROAD, TURN LEFT INTO M1 (RICHMOND ROAD) TURN LEFT INTO WESTMEAD ROAD, TURN RIGHT INTO CIRCUIT ROAD, TURN RIGHT INTO CLARK ROAD, TURN RIGHT INTO ALEXANDER ROAD, TURN LEFT INTO M1 (RICHMOND ROAD) BECOMING OLD MAIN ROAD, TURN RIGHT INTO ANDERSON ROAD STRAIGHT INTO ANDERSON TAXI RANK AND BACK TO ST WENDOLINS TAXI RANK. FROM ST WENDOLINS TAXI RANK ALONG KLAARWATER ROAD TO KLAARWATER, TURN RIGHT INTO INTAKE ROAD, TURN LEFT INTO M1 (RICHMOND ROAD), TURN LEFT INTO ABBOT FRANCIS ROAD, TURN RIGHT INTO HOSPITAL ROAD, LEFT INTO MARIANHILL HOSPITAL TAXI RANK AND BACK INTO HOSPITAL ROAD, TURN LEFT INTO ABBOT FRANCIS ROAD, TURN LEFT INTO M1 (RICHMOND ROAD) TURN LEFT INTO WESTMEAD ROAD, TURN RIGHT INTO CIRCUIT ROAD, TURN RIGHT INTO CLARK ROAD, TURN RIGHT INTO ALEXANDER ROAD, TURN LEFT INTO M1 (RICHMOND ROAD) BECOMING OLD MAIN ROAD, TURN RIGHT INTO ANDERSON ROAD STRAIGHT INTO ANDERSON TAXI RANK AND BACK TO KLAARWATER TAXI RANK AND ST WENDOLINS TAXI RANK. FROM ST WENDOLINS TAXI RANK INTO KLAARWATER ROAD, RIGHT INTO DERMAT ROAD TO LUGANDA, TURN LEFT INTO INTAKE ROAD, TURN LEFT INTO M1 (RICHMOND ROAD), TURN LEFT INTO ABBOT FRANCIS ROAD, TURN RIGHT INTO HOSPITAL ROAD, LEFT INTO MARIANHILL HOSPITAL TAXI RANK AND BACK INTO HOSPITAL ROAD, TURN LEFT INTO ABBOT FRANCIS ROAD, TURN LEFT INTO M1 (RICHMOND ROAD) TURN LEFT INTO WESTMEAD ROAD, TURN RIGHT INTO CIRCUIT ROAD, TURN RIGHT INTO CLARK ROAD, TURN RIGHT INTO ALEXANDER ROAD, TURN LEFT INTO M1 (RICHMOND ROAD) BECOMING OLD MAIN ROAD, TURN RIGHT INTO ANDERSON ROAD STRAIGHT INTO ANDERSON TAXI RANK AND BACK INTO LUGAND TAXI RANK KLAARWATER TAXI RANK AND ST WENDOLINS TAXI RANK. FROM ST WENDOLINS TAXI RANK TO WELDEDATCH WEST INTO DERMAT ROAD TURN RIGHT TO THORNTREE AVENUE JOINING SAVANNA DRIVE, TURN LEFT INTO M1 (RICHMOND ROAD) TURN LEFT INTO ABBOT FRANCIS ROAD, TURN RIGHT INTO HOSPITAL ROAD, LEFT INTO MARIANHILL HOSPITAL TAXI RANK AND BACK INTO HOSPITAL ROAD, TURN LEFT INTO ABBOT FRANCIS ROAD, TURN LEFT INTO M1 (RICHMOND ROAD) TURN LEFT INTO WESTMEAD ROAD, TURN RIGHT INTO CIRCUIT ROAD, TURN RIGHT INTO CLARK ROAD, TURN RIGHT INTO ALEXANDER ROAD, TURN LEFT INTO M1 (RICHMOND ROAD) BECOMING OLD MAIN ROAD.
12.4	2206R62209WC00048152 - ST WENDOLINS TO ISIPINGO FROM ST WENDOLINS TAXI RANK TO WELBEDACTH WEST INTO DERMAT ROAD TURN RIGHT INTO THORNTREE AVENUE JOINING SAVANNA DRIVE, TURN RIGHT INTO M1 (HIGGINSON HIGHWAY), TURN LEFT INTO SOUTH COAST ROAD (R102) TURN LEFT INTO PRINCE MCWAYIZENI DRIVE, LEFT INTO OLD MAIN ROAD (M35), RIGHT ALEXANDER AVENUE INTO TAXI RANK AND BACK TO WELBEDATCH WEST AND ST WENDOLINS TAXI RANK.

transport
Department:
Transport
Province of KwaZulu-Natal

GAZETTE

LGKZNG26-2021-OCT

REGION: ALL

1)	**Application Number:** APP0133589	**2)**	**Gazette Number:** LGKZNG26-2021-OCT
3)	**Applicant:** FA MTHETHWA **ID NO.** 5911195431088 **Association:** CLARE ESTATE TAXI ASSOCIATION	**4)**	**Applicant Address:** HOUSE NO 2 33 BLINKBONNIE ROAD BONELLA DURBAN 4091
5)	**Existing Licence Holder:** NOT APPLICABLE **ID NO.** NOT APPLICABLE	**6)**	**Existing Licence Holder Address:** NOT APPLICABLE
7)	**Type of application:** NEW OPERATING LICENCE	**8)**	**Operating Licence Number:** LGKZN1303000382
9)	**Vehicle Type:** MINIBUS TAXI	**10)**	1 X 9-16 (SEATED) + 0 (STANDING)
11)	**Region:** DURBAN CENTRAL		

12.1	2206LS2206LS00053495 - CLARE ESTATE TO DURBAN. 1.1. FROM APPROVED TAXI RANK ON CLARE ROAD WHICH BECOMES RANDLES ROAD, LEFT INTO WESTERN FREEWAY, TURN LEFT INTO BEREA ROAD NORTH AND INTO OLD DUTCH ROAD, TO ALICE STREET, SOLDIERS WAY, LEFT INTO PINE STREET, RIGHT INTO ALBERT STREET, RIGHT INTO PRINCE EDWARD, LEFT INTO FIELD STREET, TURN LEFT INTO LEOPOLD STREET, TURN RIGHT INTO WARWICK AVENUE, TURN LEFT INTO ETNA LANE AND INTO PRINCE EDWARD TAXI RANK. 1.2. FROM APPROVED TAXI RANK ON CLARE ROAD, PROCEED ON CLARE ROAD, TURN LEFT INTO QUARRY ROAD WEST, TURN AROUND AT THE INTERSECTION OF QUARRY ROAD WEST AND SPENCER STREET, TURN RIGHT INTO O'FLAHERTY ROAD BECOMING CLARE ROAD, TURN RIGHT INTO FOREMAN ROAD, CIRCLE AROUND FOREMAN ROAD AND TURN RIGHT INTO CLARE ROAD, INTO RANDLES ROAD, LEFT INTO N3/ WESTERN FREEWAY, TURN LEFT INTO OLD DUTCH ROAD, TURN RIGHT INTO MARKET ROAD , TURN RIGHT INTO LEOPOLD STREET, TURN RIGHT INTO WARWICK AVENUE, TURN LEFT INTO ETNA ROAD AND INTO THE PINE STREET TAXI RANK.
12.2	21004R21004R00053496 - DURBAN TO CLARE ESTATE. RETURN TRIP. FROM APPROVED TAXI RANK ETNA LANE, TURN LEFT INTO WARWICK AVENUE, TURN RIGHT INTO ALICE STREET, TURN RIGHT INTO SOLDIERS WAY, TURN RIGHT INTO LEOPOLD STREET INTO CANNONGATE ROAD, RIGHT TO JOIN N3 / WESTERN FREEWAY, FROM THE N3 DRIVE BACKWARDS AS DETAILED IN THE FORWARD TRIP. RESTRICTIONS CLARE ESTATE TAXI ASSOCIATION. NO PICKING UP OF PASSENGERS ON THE FORWARD JOURNEY AT THE CORNER OF STANLEY COPLEY DRIVE AND RANDLES DRIVE. NO PICKING UP OF PASSENGERS ON RETURN JOURNEY AT THE CORNER STANLEY COPLEY DRIVE AND RANDLES ROAD.

transport
Department:
Transport
Province of KwaZulu-Natal

GAZETTE

LGKZNG26-2021-OCT

REGION: ALL

1)	**Application Number:** APP0133591	2)	**Gazette Number:** LGKZNG26-2021-OCT
3)	**Applicant:** MP SHANGE **ID NO.** 5905075435086 **Association:** MIDLLOVO TAXI ASSOCIATION	4)	**Applicant Address:** Z357 KHONTO CLOSE UMLAZI TOWNSHIP KWA-ZULU NATAL 4066
5)	**Existing Licence Holder:** NOT APPLICABLE **ID NO.** NOT APPLICABLE	6)	**Existing Licence Holder Address:** NOT APPLICABLE
7)	**Type of application:** NEW OPERATING LICENCE	8)	**Operating Licence Number:** NOTAVAILABLE
9)	**Vehicle Type:** MINIBUS	10)	1 X 15 (SEATED) + 0 (STANDING)
11)	**Region:** NINGIZMU 1		

12.1

2206LS2206LS00050220 - CONDITIONS / RESTRICTIONS
1.PASSENGERS MAY BE PICKED UP AND / OR SET DOWN ONLY AT DESIGNATED TAXI RANKS OR TAXI STOPS, WHICH SHALL EXCLUDE BUS STOPS.

2.ON THE INBOUND TRIP TO ISIPINGO, NO PASSENGERS MAY BE PICKED UP END ROUTE FROM REACHING MALUKAZI, UNTIL REACHING THE ISIPINGO TAXI RANK.

3.ON THE RETURN TRIP TO UMBUMBULU, NO PASSENGERS MAY BE SET DOWN UNTIL PASSING MALUKAZI , SUBJECT TO CONDITION 5 BELOW.

4.ENTRY OR RANKING ON PRIVATE PROPERTY IS NOT PERMITTED WITHOUT THE WRITTEN PERMISSION OF THE LANDLORD, A COPY OF WHICH MUST BE SUPPLIED TO THE BOARD.

5.WITHOUT HAVING ENTERED INTO AN AGREEMENT WITH OTHER OPERATORS ON A COMMON ROUTE, AS CONTEMPLATED BY SECTION 88(2)(B) OF ACT 22 OF 2000, THE PICKING UP OR SETTING DOWN OF PASSENGERS ON SUCH ROUTE IS NOT PERMITTED. A COPY OF SUCH AGREEMENT MUST BE SUPPLIED TO THE BOARD.

6.AT RANKS, WHETHER ON-STREET OR OFF-STREET, ONLY THE TAXIS THAT CAN BE ACCOMMODATED IN THE DEMARCATED AREA MAY OCCUPY THE RANK, EXCESS VEHICLES MUST HOLD ELSEWHERE AT DESIGNATED HOLDINGS AREAS

7.RANK PERMITS OR LETTERS OF AUTHORITY MUST BE PRODUCED IN RESPECT OF ALL RANKS IN MUNICIPAL AREAS, MAJOR TOWNS AND CITIES AND INTER – PROVINCIAL DESTINATIONS

8.THE ALLOCATION OF ANY ROUTE OR PORTION OF A ROUTE IS SUBJECT TO THE CONDITION THAT IT HAS BEEN APPROVED AND ALLOCATED IN GOOD FAITH AND THAT SUCH ROUTE WILL BE INVALID SHOULD IT TRANSPIRE THAT THE ROUTE OR PORTION THEREOF WILL OR HAS CAUSED CONFLICT DUE TO HAVING BEEN APPROVED BASED ON INCORRECT OR FALSE INFORMATION SUPPLIED TO THE BOARD OR AS A RESULT OF AN ERROR. IN SUCH INSTANCE THE OPERATING LICENSE MUST BE RETURNED TO THE BOARD FOR CORRECTION.

9.THE VEHICLE MUST BE COVERED BY MOTOR VEHICLE INSURANCE AS WELL AS PERSONAL LIABILITY INSURANCE

12.2

2209WC2209WC00050592 - KWADWENGU TO ISIPINGO.

STARTING POINT AT KWADWENGU PASS DWENGU HIGH SCHOOL ON YOUR RIGHT HAND SIDE CONTINUE AND PASS MID ILLOVO PRIMARY ON YOUR LEFT CONTINUE TO MYALUZA STORE ON YOUR RIGHT YOU WILL FIND A T JUNCTION FROM ISMONT THEN TURN LEFT TO KWAJABULA STORE TO ANOTHER T- JUNCTION THERE IS ROSEBANK AND RICHMOND AND ESTON THEN TURN RIGHT TO ESTON ROAD PASS CALTEX GARAGE ON YOUR RIGHT YOU WILL FIND MID ILLOVO POLICE STATION OPPOSITE OPPOSITE POLICE STATION THERE IS A SPAR SUPERMARKET PASS THE RIVER (MSUNDUZI RIVER) GOING STRAIGHT THERE IS A ROAD ON YOUR LEFT ESTON ROAD PASS D148 WHICH IS GOING STRAIGHT WITH ESTON ROAD UNTIL YOU REACH RICHMOND ROAD WHICH IS R624 (R56) TAKE RIGHT WHICH IS R624 YOU WILL FIND TANGSBURG ROAD WGICH IS R603 AND PASS D175 WHICH IS ON YOUR LEFT AND PASS GUNTREE STORE WHICH IS ON YOUR RIGHT IF YOU ARE GOING WITH KINGSBURG ROAD AND PASS EZIMWINI AT YOUR RIGHT HAND SIDE GO DOWN WITH TANGSBURG YOU WILL FIND D545 WHICH IS GOING TO EMAKHOLWENI AND TURN AT THE RING AND JOIN KINGSBURG ROAD AND CONTINUE AND TAKE D2174 AND PASS EPITILA H.P SCHOOL AND PASS D2174 WHICH IS AT YOUR RIGHT AND PASS L633 AT YOUR RIGHT AND ENTER WE TAKE NEW LOADS AT UMBUMBULU COURT AND WE PASS UMBUMBULU POLICE STATION PASS SIBUSISIWE HIGH SCHOOL AND PASS P740 AT YOUR RIGHT AND PASS D983 WHICH TURN S AT YOUR RIGHT AND PASS AT YOUR RIGHT AND PASS D983 WHICH TURNS AT YOUR RIGHT AND PASS D994 WHICH IS AT YOUR RIGHT. WE LEAVE KINGSBURG R603 AND TAKE M35 WHICH IS GOING TO ISIPINGO AND RETURN TO UMBUMBULU R603 AND PASS EFOLWENI POLICE STATION WHICH IS AT YOUR LEFT PASS FOLWENI LOCATION AND PASS ENSIMBINI LOCATION WHICH IS AT YOUR RIGHT AND CROSS THE RIVER IZIMBOKODO AND PASS MALIKAZI AND PASS SHELL GARAGE WHICH IS AT YOUR LEFT AND ENTER M35 WHICH LEADS TO ISIPINGO RAIL OLD MIAN ROAD AND PASS KWAMAKUTHA ROAD M35 AND PASS BP GARAGE AND RAILWAY STATION IN JADWART STREET AND ENTER IN ALEXANDRA STREET ENTER WITH LEFT WHERE YOU WILL FIND AN APPROVED TAXI RANK AND RETURN.

12.3

2209WC2209WC00050594 - ISMONT TO ISIPINGO.

APPROVED TAXI RANK FROM ISMONT TO ISIPINGO AND RETURN ON THE ROAD D410 FIND NGCONGO STORE ON THE RIGHT ONDINI PRIMARY SCHOOL ON YOUR LEFT ISMONT HIGH ON THE RIGHT CONTINUE TO KWAJABULA ON THE LEFT YOU TO MYALUZE STORE ON YOUR RIGHT YOU WILL FIND A T-JUNCTION FROM ISMONT THEN TURN LEFT INTO KWAJABULA STORE TO ANOTHER T-JUNCTION THERE IS ROSEBANK AND RICHMOND AND ESTON THEN TURN RIGHT TO ESTON ROAD PASS CALTEX GARAGE ON YOUR RIGHT YOU WILL FIND MID ILLOVO POLICE STATION OPPOSITE POLICE STATION THERE IS A SPAR SUPERMARKET PASS THE RIVER (MSUNDUZI RIVER) GOING STRAIGHT THERE IS A ROAD ON YOUR LEFT ESTON ROAD PASS D148 WHICH IS GOING STRAIGHT WITH ESTON ROAD UNTIL YOU REACH RICHMOND ROAD WHICH IS R624 (R56) TAKE RIGHT WHICH IS R624 (R56) TAKE RIGHT WHICH IS R624 YOU WILL FIND TANGBURG ROAD WHICH IS R603 AND PASS D175 WHICH IS ON YOUR LEFT AND PASS GUNTREE STORE WHICH IS ON YOU RIGHT IF YOU GOING WITH KINGSBURG ROAD AND PASS EZIMWINI AT YOUR RIGHT HAND SIDE GO DOWN WITH TANGSBURG ROAD YOU WILL FIND D545 WHICH IS GOING TO EMAKHOLWENI AND TURN AT THE RING AND JOIN KINGSBURG ROAD AND CONTINUE AND TAKE D2174 AND PASS EPITILA H.P SCHOOL AND PASS D2174 WHICH IS AT YOUR RIGHT AND PASS L633 AT YOUR RIGHT AND ENTER WE TAKE NEW LOAS AT UMBUMBULU COURT AND WE PASS UMBUMBULU POLICE STATION PASS SIBUSISIWE HIGH SCHOOL AND PASS P740 AT YOUR RIGHT AND PASS D983 WHICH TURN S AT YOUR RIGHT AND PASS D994 WHICH IS AT YOUR RIGHT. WE LEAVE KINGSBURGH R603 AND TAKE M35 WHICH IS GOING TO ISIPINGO AND RETURN TO UBUMBULU R603 AND PASS EFOLWENI POLICE STATION WHICH IS AT YOUR LEFT AND PASS FOLWENI LOCATION AND PASS ENSIMBINI LOCATION WHICH IS AT YOUR RIGHT AND CROSS THE RIVER IZIMBOKODO AND PASS MALUKAZI AND PASS SHELL GARAGE WHICH IS AT YOUR LEFT AND ENTER M35 WHICH LEADS TO ISIPINGO RAIL OLD MAIN ROAD AND PASS KWAMAKHUTA ROAD M35 AND PASS BP GARAGE AND RAILWAY STATION IN JADWART STREET AND ENTER IN ALEXANDRE STREET ENTER WITH LEFT WHERE YOU WILL FIND AN APPROVED TAXI RANK AND RETURN BACK.

transport
Department:
Transport
Province of KwaZulu-Natal

GAZETTE

LGKZNG26-2021-OCT

REGION: ALL

1)	**Application Number:** APP0133594	2)	**Gazette Number:** LGKZNG26-2021-OCT
3)	**Applicant:** J BALKISHUN **ID NO.** 5410205039080 **Association:** UMZINTO TAXI OWNERS ASSOCIATION	4)	**Applicant Address:** PO BOX10692 UMZINTO 4200
5)	**Existing Licence Holder:** NOT APPLICABLE **ID NO.** NOT APPLICABLE	6)	**Existing Licence Holder Address:** NOT APPLICABLE
7)	**Type of application:** NEW OPERATING LICENCE	8)	**Operating Licence Number:** LKNKZN0128663
9)	**Vehicle Type:** MINIBUS TAXI	10)	1 X 9-16 (SEATED) + 0 (STANDING)
11)	**Region:** UGU-OGWINI		

12.1 2209WC21004R00053648 - UMZINTO TO DURBAN

DEPART FROM UMZINTO TAXI RANK, TURN LEFT INTO UMZINTO OLD MAIN ROAD, TURN LEFT INTO PARK RYNIE – UMZINTO ROAD, TURN LEFT INTO R6129 (PARK RYNIE IXOPO ROAD), TURN LEFT INTO R104, THEN INTO N2 FREEWAY NORTH BOUND, TURN LEFT INTO JOYNER ROAD, TURN RIGHT INTO JEFFELS ROAD, DROP OFF POINT AT THE INTERSECTION OF PROSPECTION ROAD, TURN RIGHT INTO OLD SOUTH COAST ROAD, TURN LEFT INTO PRINCE MCWAYIZENI DRICE, DROP OFF POINT EZIMBUZINI TAXI RANK, PROCEED ALONG PRINCE MCWAYIZENI DRIVE, TURN RIGHT INTO MANGOSUTHU HIGHWAY, DROP OFF POINT AT THE UMLAZI TEHUIS HOTEL ENTRANCE, PROCEED ALONG SOUTH COAST ROAD, DROP OFF POINT AT S.J.SMITH HOSTEL ENTRANCE, PROCEED ALONG THE SOUTH COAST, DROP OFF POINT AT MEREBANK RAILWAY STATION, PROCEED ALONG SOUTH COAST ROAD, THEN TURN LEFT INTO EDWIN SWALES VC DRIVE, PROCEED TO UMBILO ROAD DROP OFF POINT AT KING EDWARD ENTRANCE, PROCEED ALONG UMBILO ROAD THEN TURN RIGHT INTO GALE STREET, TURN LEFT INTO WARWICK AVENUE, TURN RIGHT INTO THE RANK NO 2900-293 AND OFFLOAD PASSENGERS.

(RETURN JOURNEY)

DEPART FROM THE TAXI RANK 290-293 WARWICK AVENUE, DURBAN, TURN LEFT INTO WEST STREET, TURN RIGHT INTO PARK STREET AT THE INTERSECTION WITH SMITH STREET, TURN RIGHT INTO SOUTHERN FREEWAY (M4), LEFT INTO THE N2 SOUTH BOUND, PROCEED STRAIGHT, TURN LEFT INTO THE R100, TURN RIGHT INTO R120, DROP OFF POINT AT THE GJ CROOKES HOSPITAL ENTRANCE, PROCEED ALONG THE R102, TURN RIGHT INTO R612, DROP OFF AND PICK UP AT UMZINTO PRISON ENTRANCE, TURN RIGHT INTO PARK RYNIE UMZINTO ROAD, TURN RIGHT INTO UMZINTO OLD MAIN ROAD, TURN RIGHT INTO UMZINTO TAXI RANK AND OFF LOAD THE PASSENGERS.

12.2 2209WC2209WC00053649 - UMZINTO TO GHANDINAGER

FROM UMZINTO TAXI RANK, TURN RIGHT INTO UMZINTO OLD MAIN ROAD (P197/1), TURN LEFT INTO UNNAMED ROAD TO RIVERSIDE PARK. DROP OF AND PICK UP AT THE PARKING AREA ALONG THE UNNAMED ROAD AT RIVERSIDE PARK. TURN RIGHT BACK INTO UNNAMED ROAD AND TURN LEFT INTO OLD MAIN ROAD P197/1, DROP OFF AND PICK UP AT TEMPLE ROAD TURN OFF ALONG THE SAME OLD MAIN ROAD, DROP OFF AND PICK UP AT HAZELWOOD STORE PROCEED ALONG OLD MAIN ROAD, TURN RIGHT INTO FLAMINGO ROAD LEADING TO GHANDINAGER TOWNSHIP, DROP OFF AND PICK UP AT THE INTERSECTION OF NIGHTINGALE ROAD, DROP OFF AND PICK UP AT INTERSECTION OF NIGHTINGALE AND PELICAN ROAD, TURN RIGHT INTO FALCON ROAD DROP OFF AND PICK UP AT INTERSECTION OF FALCON ROAD, DROP OFF AND PICK UP AT THE INTERSECTION OF NIGHTINGALE AND FALCON ROAD, TURN LEFT INTO NIGHTINGALE ROAD, TURN RIGHT INTO FLAMINGO ROAD , DROP OFF AND PICK AT THE INTERSECTION OF FLAMINGO AND P197/1 (UMZINTO OLD MAIN ROAD), TURN LEFT INTO P197/1 DROP OFF AND PICK UP AT HAZELWOOD STORE, DROP OFF AND PICK TEMPLE ROAD PROCEED ALONG OLD MAIN ROAD P197/1 DROP OFF AND PICK UP AT TURN OFF TO RIVERSIDE PARK PROCEED ALONG THE SAME ROAD AND TURN LEFT INTO UMZINTO TAXI RANK AND DROP PASSENGERS.

transport
Department:
Transport
Province of KwaZulu-Natal

GAZETTE

LGKZNG26-2021-OCT

REGION: ALL

1)	**Application Number:** APP0133612	2)	**Gazette Number:** LGKZNG26-2021-OCT
3)	**Applicant:** NB HLUBI **ID NO.** 7706010897085 **Association:** MOLWENI WYEBANK TAXI ASSOCIATION	4)	**Applicant Address:** 50 KLOOFLANDS KLOOF 3610
5)	**Existing Licence Holder:** NOT APPLICABLE **ID NO.** NOT APPLICABLE	6)	**Existing Licence Holder Address:** NOT APPLICABLE
7)	**Type of application:** NEW OPERATING LICENCE	8)	**Operating Licence Number:** NOTAVAILABLE
9)	**Vehicle Type:** MINIBUS	10)	1 X 15 (SEATED) + 0 (STANDING)
11)	**Region:** DURBAN WEST		

12.1	2206NE2206RK00047577 - HILLCREST TO PINETOWN. FROM HILLCREST TAXI RANK LEFT INANDA ROAD, LEFT OLD MAIN ROAD, TURN LEFT TO M13 AND TURN LEFT TO OLD MAIN ROAD AND THEN TURN RIGHT TO ANDERSON ROAD AND INTO ANDERSON ROAD TAXI RANK AND RETURN TO HILLCREST TAXI RANK.
12.2	2206O52206LS00047579 - MOLWENI TO DURBAN. FROM MOLWENI TAXI RANK TURN RIGHT TO INANDA ROAD, LEFT OLD MAIN ROAD THEN TURN LEFT INTO M13 AND LEFT INTO N3 AT PARADISE VALLEY AND PROCEED INTO DURBAN, TURN LEFT INTO BEREA ROAD NORTH, INTO OLD DUTCH ROAD, TURN RIGHT INTO MARKET ROAD, RIGHT INTO UNIVERSITY AVENUE, RIGHT TO LANCERS ROAD, RIGHT INTO WILLS ROAD PROCEED INTO THE ALLOCATED TAXI RANK. RETURN. FROM WILLS ROAD TAXI RANK, RIGHT INTO WARWICK AVENUE / MARKET ROAD, LEFT INTO WEST STREET, LEFT INTO RUSSEL STREET AND PROCEED DIRECTLY TO THE WESTERN FREEWAY (N3) AND RETURN TO MOLWENI TAXI RANK ALONG THE SAME ROUTE IN THE OPPOSITE DIRECTION.
12.3	2206O52206OY00047572 - MOLWENI TO HILLCREST. FROM MOLWENI TAXI RANK TURN RIGHT TO INANDA ROAD AND TURN LEFT OLD MAIN ROAD (R103) PROCEED TO A TAXI STOP NEAR BUS TOYOTA AND THEN TURN BACK AT ASHLEY DRIVE TO HILLCREST TAXI RANK AND RETURN TO MOLWENI BY THE SAME ROUTE.
12.4	2206O52206OY00047578 - MOLWENI TO KLOOF. FROM MOLWENI TAXI RANK TURN RIGHT TO INANDA ROAD AND TURN LEFT TO LINK ROAD AND TURN RIGHT INTO BRIDLE ROAD AND PROCEED PAST KRANSKLOOF NATURE RESERVE PROCEED ON KLOOF FALLS ROAD INTO CHURCH ROAD TURN RIGHT INTO OLD MAIN ROAD INTO VILLAGE SHOPPING CENTRE AND RETURN.
12.5	2206O52206PE00047575 - MOLWENI TO WATERFALL. FROM MOLWENI TAXI RANK, TURN RIGHT TO INANDA ROAD AND TURN LEFT TO LINK RD AND THEN TURN RIGHT TO ROCK ROAD AND THEN TURN RIGHT INTO INANDA ROAD AND DRIVE INTO WATERFALL TAXI RANK AND THEN BACK TO MOLWENI TAXI RANK ALONG THE SAME ROUTE.
12.6	2206OZ21004R00049197 - WYEBANK TO DURBAN. FROM MOLWENI TAXI RANK PROCEED BY WYBANK ROAD,TURN LEFT INTO GLAMIS ROAD,CROSS TO SANDER ROAD,TURN LEFT INTO CONVENTRY AVENUE,TURN RIGHT INTO SHEPSTONE ROAD,TURN LEFT INTO OLD MAIN ROAD,TURN RIGHT INTO STAPLETON ROAD,LEFT INTO M13 JOIN N3 TOWARDS DURBAN,LEFT INTO BEREA ROAD NORTH,PROCEED TO JOIN OLD DUTCH ROAD,RIGHT INTO MARKET ROAD,RIGHT INTO UNIVERSITY AVENUE,RIGHT INTO LANCERS LANE,RIGHT INTO WILLS ROAD AND RANK AT WILLS ROAD TAXI RANK. RETURN ALONG WARWICK AVENUE/MARKET ROAD,LEFT INTO WEST STREET,LEFT INTO RUSSEL STREET AND PROCEED DIRECTLY INTO WESTERN FREEWAY (N3)AND RETURN TO MOLWENI TAXI RANKALONG THE SAME ROUTE IN THE OPPOSITE DIRECTION.
12.7	2206OZ2206PA00047581 - WYEBANK TO NEW GERMANY - PINETOWN AND RETURN. FROM WYEBANK TAXI RANK TURN LEFT TO HILLTOP ROAD, AND TURN LEFT INTO CRESCENT THEN TURN RIGHT INTO HILLTOP ROAD, TURN RIGHT INTO WYEBANK ROAD, AND TURN LEFT INTO GLAMIS ROAD, THEN CROSS INTO SANDER ROAD AND TURN LEFT INTO CONVENTRY AVENUE AND LEFT INTO SHEPSTONE ROAD, RIGHT INTO BLASE ROAD AND TURN RIGHT INTO CHELSEA AVENUE AND LEFT INTO ESCOM ROAD, LEFT VALLEY VIEW ROAD, RIGHT INTO LENNER ROAD, LEFT INTO FALCON ROAD, RIGHT INTO OTTO VOLEK ROAD, THEN PROCEED ON STAPLETON ROAD, RIGHT INTO OLD MAIN ROAD, RIGHT INTO ESCOM ROAD, LEFT INTO SUFFERT STREET, RIGHT INTO MASON STREET, RIGHT INTO OPPENHEIMER STREET, LEFT INTO DEVON ROAD RIGHT INTO OPPENHEIMER STREET, RIGHT INTO BEVISS ROAD, LEFT INTO CHERRY ROAD, LEFT INTO HENWOOD ROAD AND TURN AROUND ON HENWOOD ROAD TO REJOIN CHERRY ROAD, LEFT INTO CHERRY ROAD, LEFT INTO CROMPTON STREET, RIGHT INTO HALIFAX ROAD TO REJOIN CROMPTON STREET ALONG CROMPTON STREET, RIGHT INTO SCOTT ROAD, LEFT INTO MANORS ROAD, LEFT INTO GLENUGIE ROAD, THEN PROCEED ON MOODIE STREET, RIGHT INTO HILL STREET THEN JOIN ANDERSON ROAD AND RANK AT ANDERSON ROAD TAXI RANK AND RETURN TO WYBANK ALONG THE SAME ROUTE.
12.8	2206OZ2206R400049196 - WYEBANK AND WESTMEAD. FROM WYEBANK TAXI RANK TURN RIGHT INTO FANNIN ROAD, PROCEED TO UMGABABA ROAD AND TURN BACK BY THE SAME ROAD AND TURN RIGHT INTO WYEBANK ROAD, PROCEED TO PIONEER ROAD, TURN LEFT INTO M13 AND RIGHT INTO RICHMOND ROAD, TURN RIGHT TO TRAFFORD ROAD, HILLCLIMB ROAD INTO GOODWOOD ROAD, PROCEED TO P.M.C. GROUP AND RETURN BY THE SAME ROUTE AND TURN RIGHT INTO HILLCLIMB ROAD, TURN LEFT INTO SUKUZA ROAD, TURN RIGHT INTO KYLAMI ROAD, TURN LEFT INTO CIRCUIT ROAD AND TURN LEFT INTO MALCOLM ROAD, TURN RIGHT INTO ALBERT ROAD, TURN LEFT INTO WESTMEAD ROAD AND TURN LEFT INTO RICHMOND ROAD, CROSS INTO OLD MAIN ROAD AND TURN RIGHT INTO ANDERSON ROAD INTO ANDERSON ROAD TAXI RANK AND RETURN TO WYEBANK ALONG THE SAME ROUTE.

transport
Department:
Transport
Province of KwaZulu-Natal

GAZETTE

LGKZNG26-2021-OCT

REGION: ALL

12.9	2206OZ2206RK00047582 - WYEBANK TO PINETOWN. 8.1 FROM WYEBANK TAXI RANK TURN LEFT TO CIRCLE DRIVE, PROCEED AND TURN RIGHT TO ORCHID AVENUE AND TURN LEFT INTO DAISY LANE AND TURN RIGHT INTO ALMOND AVENUE AND RIGHT INTO ALOE AVENUE AND LEFT INTO CHERRY ROAD,AND TURN RIGHT INTO CIRCLE DRIVE AND RIGHT INTO WYEBANK ROAD AND TURN RIGHT INTO THUTHUKA DRIVE AND LEFT INTO WYEBANK ROAD,RIGHT INTO UMUNGA ROAD,LEFT UMUNGA ROAD RIGHT MDONI CRESCENT, LEFT UMUNGA ROAD, RIGHT WYBANK ROAD THEN TURN LEFT INTO GLAMIS ROAD AND TURN RIGHT INTO GORDON PIRRIE CRESCENT AND RIGHT INTO GLAMIS ROAD THEN TURN RIGHT INTO BOSSE STREET AND RIGHT INTO BOHMER ROAD CROSS INTO HIGH STREET,TURN RIGHT INTO CAMPBELL ROAD WHICH BECOMES GLENUGIE ROAD AND TURN RIGHT INTO KINGS ROAD AND LEFT INTO ANDERSON ROAD INTO ANDERSON ROAD TAXI RANK AND RETURN BY THE SAME ROUTE TO WYBANK TAXI RANK. 8.2 FROM WYBANK TAXI RANK TURN LEFT INTO UMUNGA ROAD,THEN TURN RIGHT INTO UMDONI CRESCENT AND TURN LEFT INTO UMUNGA ROAD AND LEFT INTO WYBANK ROAD AND RIGHT INTO THUTHUKA DRIVE AND LEFT INTO WYBANK ROAD,THEN LEFT INTO GLAMIS ROAD,TURN RIGHT INTO BOSSE STREET,RIGHT INTO BOHMER ROAD THEN CROSS INTO HIGH SREET AND RIGHT INTO MANORS ROAD AND RIGHT INTO DOONE ROAD,LEFT INTO BEARE DRIVE,CROSS TO JOIN FAIRVIEW CRESCENT AND RIGHT INTO FERNLEIGH ROAD LEFT INTO TYRONE SPY,RIGHT INTO PADFIELD ROAD AND LEFT INTO MANORS ROAD,TURN RIGHT INTO GLENUGIE ROAD AND TURN RIGHT INTO KINGS ROAD AND LEFT INTO ANDERSON ROAD INTO ANDERSON ROAD TAXI RANK AND RETURN BY THE SAME ROUTE TO WYBANK TAXI RANK. 8.3 FROM WYBANK TAXI RANK TURN RIGHT INTO DAHLIA DRIVE,RIGHT INTO ZAMOKUHLE ROAD AND TURN RIGHT INTO ROCK AND TURN RIGHT INTO WYBANK ROAD,RIGHT INTO MARIEVALE DRIVE AND TURN RIGHT INTO KRANTZVIEW ROAD AND TURN LEFT INTO EDWIN SWALES ROAD AND PROCEED INTO KLOOFLANDS ROAD AND LEFT INTO BUCKINGHAM ROAD AND LEFT INTO EMOLWENI ROAD AND RIGHT INTO DAN PIENAAR ROAD,LEFT INTO DOUGLAS ROAD AND TURN LEFT INTO KLOOF FALLS ROAD AND RIGHT INTO IMPANGELE ROAD,TURN LEFT INTO ABELIA ROAD AND RIGHT INTO CHURCH ROAD,PROCEED TO WILLINGDON AVENUE TURN RIGHT INTO PIONEER ROAD,PROCEED INTO OLD MAIN ROAD,AND TURN LEFT INTO VILLAGE ROAD LEFT INTO M13 AND TURN LEFT INTO OLD MAIN ROAD AND RIGHT INTO ANDERSON ROAD INTO ANDERSON TAXI RANK AND RETURN BY THE SAME ROUTE TO WYBANK TAXI RANK.
12.10	2206RK2206R400047571 - MOLWENI TO WESTMEAD. FROM MOLWENI TAXI RANK TURN RIGHT TO INANDA RD. TURN LEFT OLD MAIN ROAD AND TURN LEFT TO M13 TURN RIGHT TO RICHMOND ROAD LEFT TO TRAFFORD ROAD LEFT TO ALEXANDER ROAD, LEFT ALEXANDER ROAD AND RETURN BY THE SAME ROUTE.
12.11	2206RK2206RK00047568 - MOLWENI TO PINETOWN FROM MOLWENI TAXI RANK TURN RIGHT TO INANDA ROAD AND PROCEED PASS WATERFALL TO HILLCREST THEN TURN LEFT TO OLD MAIN ROAD AND LEFT TO M13 PROCEED AND TURN LEFT INTO OLD MAIN ROAD AND TURN RIGHT TO ANDERSON RD. INTO ANDERSON RD. TAXI RANK AND RETURN TO MOLWENI.
12.12	2206RK2206RK00047569 - MOLWENI TO NEW GERMANY FROM MOLWENI TAXI RANK TURN RIGHT TO INANDA ROAD PROCEED TURN LEFT OLD MAIN RD. AND TURN LEFT TO M13 AND TURN LEFT TO OLD MAIN ROAD IN PINETOWN AND TURN LEFT TO GLENUGIE RD. AND THEN TURN RIGHT TO LAUTH ROAD AND TURN LEFT TO CROMPTON STREET AND THEN LEFT TO SHEPSTONE RD. TO NEW GERMANY AND TURN AROUND AND RETURN BY THE SAME ROUTE.

transport
Department:
Transport
Province of KwaZulu-Natal

GAZETTE

LGKZNG26-2021-OCT

REGION: ALL

1)	**Application Number:** APP0133614	2)	**Gazette Number:** LGKZNG26-2021-OCT
3)	**Applicant:** B DLAMINI **ID NO.** 5310130540089 **Association:** FYNNLAND TAXI OWNERS ASSOCIATION	4)	**Applicant Address:** P.O. BOX 44075 BLUFF 4052
5)	**Existing Licence Holder:** FM DLAMINI **ID NO.** 5012145467080	6)	**Existing Licence Holder Address:** P O BOX 44075 BLUFF KWA-ZULU NATAL 4052
7)	**Type of application:** DECEASED TRANSFER	8)	**Operating Licence Number:** LGKZN1303001190
9)	**Vehicle Type:** MINIBUS	10)	1 X 15 (SEATED) + 0 (STANDING)
11)	**Region:** DURBAN CENTRAL		

12.1	2206KJ21004R00053086 - FYNNLANDS TO DURBAN METRO 1. FROM WARWICK AVENUE RANK 105 RIGHT INTO LINK ROAD, MARKET ROAD TO WILLIAMS ROAD, LEFT INTO MOORE ROAD INTO THE ON RAMP, M4 INKOSI LUTHULI FREEWAY, LEFT TO EDWIN SWALES DRIVE RIGHT TO DOON ROAD, AND THEN LEFT TO BRIGHTON ROAD, RIGHT TO WADE ROAD, LEFT TO PARSONS ROAD, LEFT TO TARA ROAD, LEFT TO GRAYS INN ROAD, RIGHT TO BRIGHTON ROAD, LEFT TO OLD MISSION ROAD, RIGHT TO BLUFF ROAD, RIGHT TO LIGHTHOUSE ROAD, LEFT TO ISLANDVIEW ROAD, END TO ISLANDVIEW CIRCLE. RETURN THEN RIGHT TO TURNERS STREET INTO BLUFF ROAD, LEFT TO DONEGAL ROAD, RIGHT TO LIGHTHOUSE ROAD, LEFT TO BLUFF ROAD, LEFT TO OLD MISSION ROAD, RIGHT TO BRIGHTON ROAD, LEFT TO ETTRICK ROAD,LEFT TO POSTLOOPER ROAD, LEFT TO GRAYS INN ROAD, LEFT TO BRIGHTON ROAD, LEFT TO BLUFF ROAD, RIGHT TO SOUTH COAST ROAD - DROP OFF PASSENGERS AT RANK 93 IN CLAIRWOOD, RIGHT TO SOUTH COAST ROAD, LEFT TO EDWINSWALES DRIVE, RIGHT TO SARNIA ROAD, JOINING UMBILO ROAD, RIGHT TO BEREA ROAD LEFT TO WARWICK AVENUE INTO TAXI RANK.
12.2	2206KJ21004R00053085 - FYNNLANDS TO DURBAN METRO WARWICK AVENUE RANK 105, RIGHT INTO LINK ROAD, INTO MARKET ROAD, RIGHT TO WILLIAMS ROAD, LEFT INTO MOORE ROAD, JOINING M4 INKOSI LUTHULI FREEWAY, LEFT TO EDWINSWALES DRIVE RIGHT TO DOONE ROAD, AND THEN INTO BRIGHTON ROAD, RIGHT TO WADE ROAD, LEFT TO PARSONS ROAD, LEFT TO TARA ROAD, LEFT TO GRAYS INN ROAD, RIGHT TO BRIGHTON ROAD, LEFT TO OLD MISSION ROAD, RIGHT TO BLUFF ROAD, RIGHT TO LIGHT HOUSE ROAD, LEFT TO ISLANDVIEW ROAD, END OF ISLANDVIEW CIRCLE TURN BACK, THEN RIGHT TO TURNERS STREETINTO BLUFF ROAD, LEFT TO DONEGAL ROAD, RIGHT TO LIGHT HOUSE ROAD LEFT TO BLUFF ROAD, LEFT TO OLD MISSION ROAD, RIGHT TO BRIGHTON ROAD, LEFT TO ETTRICK ROAD, LEFT TO POSTLOOPER ROAD, LEFT TO GREYS INN ROAD,LEFT TO BRIGHTON ROAD, RIGHT TO DOON ROAD RIGHT TO BLUFF ROAD, LEFT TO EDWINSWALES DRIVE (WEST) THEN LEFT TO RECREATION ROAD PROCEEDING ONTO M4 INKOSI LUTHULI FREEWAY THEN OFF RAMP TO VICTORIA EMBANKMENT LEADING INTO WINDER STREET, RIGHT INTO POINT ROAD LEFT TO SHEPSTONE ROAD LEFT TO SMITH STREET, RIGHT TO WARWICK AVENUE RANK 105.
12.3	2206KJ21004R00053087 - FYNNLANDS TO DURBAN METRO FROM WARWICK AVENUE RANK 105 RIGHT INTO LINK ROAD, RIGHT INTO MARKET ROAD, RIGHT TO WILLIAMS ROAD, LEFT INTO MOORE ROAD, JOINING M4 INKOSI LUTHULI FREEWAY, LEFT TO EDWINSWALES DRIVE, RIGHT TO DOON ROAD, AND THEN INTO BRIGHTON ROAD, RIGHT TO WADE ROAD LEFT TO PARSONS ROAD, RIGHT TO TARA ROAD, LEFT TO OSLEN ROAD, RIGHT TO KINGSLEY ROAD, LEFT TO HIGHBURY ROAD, INTO ROBERT PLACE, LEFT TO MARINE DRIVE PROCEEDING TO LIGHTHOUSE ROAD, LEFT TO BLUFF ROAD, LEFT TO OLD MISSION ROAD, RIGHT TO BRIGHTON ROAD, LEFT TO ETTRICK ROAD, LEFT TO POSTLOOPER ROAD, LEFT TO GREYS INN ROAD, LEFT TO BRIGHTON ROAD, RIGHT TO DOON ROAD RIGHT TO BLUFF ROAD, LEFT TO EDWIN SWALES DRIVE (WEST) THEN LEFT TO RECREATION ROAD PROCEEDING ONTO M4 INKOSI LUTHULI FREEWAY THEN OFF RAMP TO VICTORIA EMBANKMENT LEADING INTO WINDER STREET, RIGHT INTO POINT ROAD LEFT TO SHEPSTONE ROAD LEFT TO SMITH STREET, RIGHT TO WARWICK AVENUE RANK 105.
12.4	2206KJ2206LS00053089 - FYNNLANDS TO DURBAN FROM HOLDING AREA ON ISLAND VIEW ROAD LEFT TO TURNER STREET, PROCEED TO IRAN ROAD, LEFT TO BAYHEAD ROAD, RIGHT TO SOUTH COAST ROAD PROCEEDING TO MAYDON ROAD, LEFT INTO MOORE ROAD, RIGHT TO WARWICK AVENUE AND PROCEED TO WARWICK AVENUE TAXI RANK.

transport
Department:
Transport
Province of KwaZulu-Natal

GAZETTE

LGKZNG26-2021-OCT

REGION: ALL

1)	**Application Number:** APP0133615	2)	**Gazette Number:** LGKZNG26-2021-OCT
3)	**Applicant:** MH HLONGWANE **ID NO.** 8109125637083 **Association:** TSHELIMNYAMA MARRIANHILL TAXI ASS.	4)	**Applicant Address:** PO BOX 10380 ASHWOOD 3605
5)	**Existing Licence Holder:** NOT APPLICABLE **ID NO.** NOT APPLICABLE	6)	**Existing Licence Holder Address:** NOT APPLICABLE
7)	**Type of application:** NEW OPERATING LICENCE	8)	**Operating Licence Number:** NOTAVAILABLE
9)	**Vehicle Type:** MINIBUS	10)	1 X 15 (SEATED) + 0 (STANDING)
11)	**Region:** DURBAN WEST		

12.1	2206R121004R00049304 - TSHELIMNYAMA TO DURBAN, RANK NO. 107: USING THE SAME ROUTE TURN LEFT INTO ABBOT FRANCIS ROAD THEN LEFT AGAIN INTO RICHMOND ROAD (M1), RIGHT TURN INTO AN ON RAMP TO N3 FREEWAY TOWARDS DURBAN, DRIVE ALONG N3 AND TURN LEFT INTO BEREA ROAD NORTH, RIGHT INTO BOTANIC GARDENS, LEFT INTO BEREA ROAD AND TURN LEFT INTO LANCERS ROAD THEN RIGHT INTO WILLS ROAD AND LEFT INTO WARWICK AVENUE AND PARK IN RANK NO.107. RETURN FROM RANK 107 ALONG WARWICK AVENUE AND TURN LEFT INTO CANNONGATE ROAD, RIGHT JOINING AN ON RAMP INTO N3 FREEWAY. PROCEED ALONG AND TURN LEFT ON AN OFF RAMP INTO RICHMOND ROAD (M1) AND DRIVE BACK TO THE STARTING POINT USING THE SAME FORWARD ROUTE IN REVERSE.
12.2	2206R12206R100049306 - CONDITIONS: 1.NB. ALL PASSENGERS WILL BE PICKED UP AND DROPPED OF IN AREAS DESIGNATED BY ETHEKWINI MUNICIPALITY FOR SUCH PURPOSES. 2.NO PICK UP OF PASSENGERS WILL BE EFFECTED IN AREAS WHICH DO NOT FALL UNDER THE JURISDICTION OF THE ASSOCIATION SAVE PASSENGERS WHO ARE BEING CONVEYED DIRECTLY TO THE STARTING POINT. 3).PASSENGERS MAY BE PICK UP AND SET DOWN ONLY AT DESIGANTED TAXI RANK OR TAXI STOPS, WHICH SHALL EXCLUDE BUS STOPS. 4).ENTRY OR RANKING ON PRIVATE PROPERTY IS NOT PERMITTED WITHOUT THE WRITTEN PERMISSION OF THE LANDLORD, A COPY OF WHICH MUST BE SUPPLIED TO THE BOARD. 5).WITHOUT HAVING ENTERED INTO AN AGREEMENT WITH OTHER OPERATORS ON A COMMON ROUTE, AS CONTEMPLATED BY SECTION 88(2) (B) OF ACT 22 0F 2000, THE PICKING UP OR SETTING OF PASSENGERS ON SUCH ROUTE IS NOT PERMITTED. A COPY OF SUCH AGREMNET MUST BE SUPPLIED TO THE BOARD. 6).AT RANKS, WHETHER ON-STREET OR OFF-STREET, ONLY THE TAXIS THAT CAN BE ACCOMODATED IN THE DEMARCATED AREA MAY OCCUPY THE RANK. EXCESS VEHICLES MUST HOLD ELSEWHERE. 7.RANK PERMITS OR LETTERS OF AUTHORITY MUST BE PRODUCED IN RESPECT OF ALL RANKS IN MUNICIPAL AREAS, IN PARTICULAR MAJOR TOWNS AND CITIES AND IN PARTICULAR INTER-PROVINCIAL DESTINATIONS. 8.THE ALLOCATION OF ANY ROUTE OR PORTION OF A ROUTE IS SUBJECT TO THE CONDITION THAT IT HAS BEEN APPROVED AND ALLOCATED IN GOOD FAITH AND THAT SUCH ROUTE WILL BE INVALID SHOULD IT TRANSPIRE THAT THE ROUTE OR PORTION THEREOF WILL, OR HAS CAUSED CONFLICT DUE TO IT HAVING BEEN APPROVED BASED ON INCORRECT OR FALSE INFORMATION SUPPLIED TO THE BOARD OR AS A RESULT OF AN ERROR. IN SUCH INSTANCE THE OPERATING LICENCE MUST BE RETURNED TO THE BOARD FOR CORRECTION. 9.THE VEHICLE MUST BE COVERED BY MOTOR VEHICLE INSURANCE AS WELL AS PERSONAL LIABILITY INSURANCE
12.3	2206R12206R400049303 - TSHELIMNYAMA TO WESTMEAD FROM TSHELIMNYAMA TAXI RANK DRIVE ALONG AS STATED IN ROUTE 1 ABOVE. ALONG RICHMOND ROAD M1 TURN LEFT INTO SWANFIELD ROAD, LEFT AGAIN INTO AUBREY ROAD. LEFT INTO GILLITS ROAD AND THEN LEFT INTO WESTMEAD TAXI STOP AND RETURN ALONG GILLITS ROAD, TURN RIGHT INTO SWANFIELD ROAD AND RIGHT AGAIN INTO RICHMOND ROAD (M1). DRIVE BACKWARDS TO THE STARTING POINT USING THE FORWARD ROUTE IN REVERSE.
12.4	2206R12206RK00049302 - TSHELIMNYAMA TO PINETOWN FORWARD ROUTE:FROM TSHELIMNYAMA TAXI RANK TURN LEFT INTO ABBOT FRANCIS ROAD, THEN LEFT INTO RICHMOND ROAD (M1). DRIVE ALONG AND THEN TURN LEFT INTO ALEXANDER ROAD AND LEFT INTO ALBERT ROAD. RIGHT TURN INTO WESTMEAD ROAD AND LEFT INTO EMMAUS ROAD. DRIVE ALONG THE RESIDENTIAL AREA AT EMMAUS TO A DESIGNATED PICK-UP POINT/ DROP-OFF POINT AND PROCEED ALONG EMMAUS ROAD, TURN RIGHT INTO WESTMEAD ROAD, THEN LEFT INTO RICHMOND ROAD BECOMING OLD MAIN ROAD (M31). TURN RIGHT INTO ANDERSON STREET AND PROCEED TO ANDERSON TAXI RANK IN PINETOWN RETURN ROUTE BACK TO THE STARTING POINT AT TSHELIMNYAMA: FROM ANDERSON TAXI RANK TURN LEFT INTO ANDERSON STREET AND LEFT INTO OLD MAIN ROAD (M31) BECOMING RICHMOND ROAD, DRIVE BACKWARDS TO ALL DROP-OFF POINTS USING THE FORWARD ROUTE IN REVERSE.

transport
Department:
Transport
Province of KwaZulu-Natal

GAZETTE

LGKZNG26-2021-OCT

REGION: ALL

1)	**Application Number:** APP0133616	2)	**Gazette Number:** LGKZNG26-2021-OCT
3)	**Applicant:** MH HLONGWANE **ID NO.** 8109125637083 **Association:** TSHELIMNYAMA MARRIANHILL TAXI ASS.	4)	**Applicant Address:** PO BOX 10380 ASHWOOD 3605
5)	**Existing Licence Holder:** NOT APPLICABLE **ID NO.** NOT APPLICABLE	6)	**Existing Licence Holder Address:** NOT APPLICABLE
7)	**Type of application:** NEW OPERATING LICENCE	8)	**Operating Licence Number:** NOTAVAILABLE
9)	**Vehicle Type:** MINIBUS	10)	1 X 15 (SEATED) + 0 (STANDING)
11)	**Region:** DURBAN WEST		

12.1	2206R121004R00049304 - TSHELIMNYAMA TO DURBAN, RANK NO. 107: USING THE SAME ROUTE TURN LEFT INTO ABBOT FRANCIS ROAD THEN LEFT AGAIN INTO RICHMOND ROAD (M1), RIGHT TURN INTO AN ON RAMP TO N3 FREEWAY TOWARDS DURBAN, DRIVE ALONG N3 AND TURN LEFT INTO BEREA ROAD NORTH, RIGHT INTO BOTANIC GARDENS, LEFT INTO BEREA ROAD AND TURN LEFT INTO LANCERS ROAD THEN RIGHT INTO WILLS ROAD AND LEFT INTO WARWICK AVENUE AND PARK IN RANK NO.107. RETURN FROM RANK 107 ALONG WARWICK AVENUE AND TURN LEFT INTO CANNONGATE ROAD, RIGHT JOINING AN ON RAMP INTO N3 FREEWAY. PROCEED ALONG AND TURN LEFT ON AN OFF RAMP INTO RICHMOND ROAD (M1) AND DRIVE BACK TO THE STARTING POINT USING THE SAME FORWARD ROUTE IN REVERSE.
12.2	2206R12206R100049306 - CONDITIONS: 1.NB. ALL PASSENGERS WILL BE PICKED UP AND DROPPED OF IN AREAS DESIGNATED BY ETHEKWINI MUNICIPALITY FOR SUCH PURPOSES. 2.NO PICK UP OF PASSENGERS WILL BE EFFECTED IN AREAS WHICH DO NOT FALL UNDER THE JURISDICTION OF THE ASSOCIATION SAVE PASSENGERS WHO ARE BEING CONVEYED DIRECTLY TO THE STARTING POINT. 3).PASSENGERS MAY BE PICK UP AND SET DOWN ONLY AT DESIGANTED TAXI RANK OR TAXI STOPS, WHICH SHALL EXCLUDE BUS STOPS. 4).ENTRY OR RANKING ON PRIVATE PROPERTY IS NOT PERMITTED WITHOUT THE WRITTEN PERMISSION OF THE LANDLORD, A COPY OF WHICH MUST BE SUPPLIED TO THE BOARD. 5).WITHOUT HAVING ENTERED INTO AN AGREEMENT WITH OTHER OPERATORS ON A COMMON ROUTE, AS CONTEMPLATED BY SECTION 88(2) (B) OF ACT 22 0F 2000, THE PICKING UP OR SETTING OF PASSENGERS ON SUCH ROUTE IS NOT PERMITTED. A COPY OF SUCH AGREMNET MUST BE SUPPLIED TO THE BOARD. 6).AT RANKS, WHETHER ON-STREET OR OFF-STREET, ONLY THE TAXIS THAT CAN BE ACCOMODATED IN THE DEMARCATED AREA MAY OCCUPY THE RANK. EXCESS VEHICLES MUST HOLD ELSEWHERE. 7.RANK PERMITS OR LETTERS OF AUTHORITY MUST BE PRODUCED IN RESPECT OF ALL RANKS IN MUNICIPAL AREAS, IN PARTICULAR MAJOR TOWNS AND CITIES AND IN PARTICULAR INTER-PROVINCIAL DESTINATIONS. 8.THE ALLOCATION OF ANY ROUTE OR PORTION OF A ROUTE IS SUBJECT TO THE CONDITION THAT IT HAS BEEN APPROVED AND ALLOCATED IN GOOD FAITH AND THAT SUCH ROUTE WILL BE INVALID SHOULD IT TRANSPIRE THAT THE ROUTE OR PORTION THEREOF WILL, OR HAS CAUSED CONFLICT DUE TO IT HAVING BEEN APPROVED BASED ON INCORRECT OR FALSE INFORMATION SUPPLIED TO THE BOARD OR AS A RESULT OF AN ERROR. IN SUCH INSTANCE THE OPERATING LICENCE MUST BE RETURNED TO THE BOARD FOR CORRECTION. 9.THE VEHICLE MUST BE COVERED BY MOTOR VEHICLE INSURANCE AS WELL AS PERSONAL LIABILITY INSURANCE
12.3	2206R12206R400049303 - TSHELIMNYAMA TO WESTMEAD FROM TSHELIMNYAMA TAXI RANK DRIVE ALONG AS STATED IN ROUTE 1 ABOVE. ALONG RICHMOND ROAD M1 TURN LEFT INTO SWANFIELD ROAD, LEFT AGAIN INTO AUBREY ROAD. LEFT INTO GILLITS ROAD AND THEN LEFT INTO WESTMEAD TAXI STOP AND RETURN ALONG GILLITS ROAD, TURN RIGHT INTO SWANFIELD ROAD AND RIGHT AGAIN INTO RICHMOND ROAD (M1). DRIVE BACKWARDS TO THE STARTING POINT USING THE FORWARD ROUTE IN REVERSE.
12.4	2206R12206RK00049302 - TSHELIMNYAMA TO PINETOWN FORWARD ROUTE:FROM TSHELIMNYAMA TAXI RANK TURN LEFT INTO ABBOT FRANCIS ROAD, THEN LEFT INTO RICHMOND ROAD (M1). DRIVE ALONG AND THEN TURN LEFT INTO ALEXANDER ROAD AND LEFT INTO ALBERT ROAD. RIGHT TURN INTO WESTMEAD ROAD AND LEFT INTO EMMAUS ROAD. DRIVE ALONG THE RESIDENTIAL AREA AT EMMAUS TO A DESIGNATED PICK-UP POINT/ DROP-OFF POINT AND PROCEED ALONG EMMAUS ROAD, TURN RIGHT INTO WESTMEAD ROAD, THEN LEFT INTO RICHMOND ROAD BECOMING OLD MAIN ROAD (M31). TURN RIGHT INTO ANDERSON STREET AND PROCEED TO ANDERSON TAXI RANK IN PINETOWN RETURN ROUTE BACK TO THE STARTING POINT AT TSHELIMNYAMA: FROM ANDERSON TAXI RANK TURN LEFT INTO ANDERSON STREET AND LEFT INTO OLD MAIN ROAD (M31) BECOMING RICHMOND ROAD, DRIVE BACKWARDS TO ALL DROP-OFF POINTS USING THE FORWARD ROUTE IN REVERSE.

transport
Department:
Transport
Province of KwaZulu-Natal

GAZETTE

LGKZNG26-2021-OCT

REGION: ALL

1)	**Application Number:** APP0133619	2)	**Gazette Number:** LGKZNG26-2021-OCT
3)	**Applicant:** ZD NDWANDWE **ID NO.** 7510085895085 **Association:** DURBAN LONG DISTANCE TAXI ASSOCIATION	4)	**Applicant Address:** P O BOX 1772 NONGOMA KWAZULU-NATAL 3950
5)	**Existing Licence Holder:** NOT APPLICABLE **ID NO.** NOT APPLICABLE	6)	**Existing Licence Holder Address:** NOT APPLICABLE
7)	**Type of application:** NEW OPERATING LICENCE	8)	**Operating Licence Number:** LKNKZN017592
9)	**Vehicle Type:** MINIBUS TAXI	10)	1 X 9-16 (SEATED) + 0 (STANDING)
11)	**Region:** DURBAN CENTRAL		

12.1	2206LS2206YW10049731 - DURBAN TO MAHLABATHINI FROM CRABBE STREET TAXI RANK, INTO OSBORNE STREET, INTO FIRST AVENUE / STAMFORDHILL ROAD INTO ARGYLE ROAD AND JOIN M4 PROCEED TO N2 AT BALLITO, INTO AND ALONG N2 TO R66, INTO AND ALONG R66 BY PASSING ESHOWE, INTO AND ALONG R34, RIGHT INTO AND ALONG R66 TO ULUNDI, INTO PRINCESS MAGOGO STREET TO ULUNDI TAXI RANK AND RETURN. FROM ULUNDI TAXI RANK INTO PRINCESS MGOGO STREET, INTO AND ALONG R66, INTO AND ALONG R34, INTO AND ALONG R66 BY PASSING ESHOWE, INTO AND ALONG N2, JOIN M4 AT BALLITO, PROCEED ALONG M4 TO DURBAN, RIGHT INTO ARGYLE ROAD, LEFT INTO UMGENI ROAD, RIGHT INTO LEOPOLD STREET, RIGHT INTO WARWICK AVENUE, RIGHT INTO ALICE STREET, LEFT INTO ALBERT STREET, INTO UMGENI ROAD TO CRABBE STREET TAXI RANK.
12.2	21004R21004R00049732 - DURBAN TO KRANSKOP FROM CARTWRIGHT FLATS TAXI RANK, INTO UMGENI ROAD TURN INTO ARGYLE ROAD AND JOIN M4 PROCEED TO N2 AT BALLITO, PROCEED ALONG N2 INTO AND ALONG R74 BY PASSING STANGER TO KRANSKOP, RIGHT INTO MAIN ROAD KRANSKOP TO KRANSKOP TAXI RANK AND RETURN. FROM KRANSKOP TAXI RANK, INTO MAIN ROAD, INTO AND ALONG R74 BY PASSING STANGER, INTO AND ALONG N2, JOIN M4 AT BALLITO, PROCEED ALONG M4 TO DURBAN, RIGHT INTO ARGYLE ROAD, LEFT INTO UMGENI ROAD, RIGHT INTO LEOPOLD STREET, RIGHT INTO WARWICK AVENUE, RIGHT INTO ALICE STREET, LEFT INTO ALBERT STREET TO CARTWRIGHT FLATS TAXI RANK.
12.3	21004R2207BP10049733 - DURBAN TO DUNDEE FROM CRABBE STREET TAXI RANK, INTO OSBORNE STREET, INTO FIRST AVENUE JOIN EPSOME ROAD, UMGENI ROAD INTO LEOPOLD STREET JOIN N3 AND PROCEED ALONG N3 TO R103 AT COLENSO, ALONG R103, JOIN N11 PROCEED TO R692 TO DUNDEE INTO AND ALONG R68, INTO DUNDEE AND TURN TO VICTORIA STREET TAXI RANK IN DUNDEE AND RETURN. FROM VICTORIA STREET TAXI RANK INTO AND ALONG R68, INTO AND ALONG R692, INTO AND ALONG N11, INTO AND ALONG R103, JOIN N3 AT COLENSO, INTO AND ALONG N3 TO DURBAN, OLD DUTCH ROAD, ALICE STREET, LEFT INTO ALBERT STREET, UMGENI ROAD TO CRABBE STREET TAXI RANK.
12.4	21004R2207W310049734 - DURBAN TO RICHARDS BAY FROM CRABBE STREET TAXI RANK, INTO OSBORNE STREET, INTO FIRST AVENUE / STAMFORDHILL ROAD INTO ARGYLE ROAD JOIN M4 PROCEED TO N2 AT BALLITO, INTO AND ALONG N2 TO R34, INTO AND ALONG R34 (JOHN ROSS HIGHWAY), INTO AND ALONG BULLION ROAD, INTO KRUGER RAND ROAD TO RICHARDSBAY TAXI RANK AND RETURN. FROM RICHARDSBAY TAXI RANK, INTO KRUGER RAND ROAD, INTO AND ALONG BULLION ROAD, ALONG R34 (JOHN ROSS HIGHWAY), INTO AND ALONG N2, JOIN M4 AT BALLITO, PROCEED ALONG M4 TO DURBAN, RIGHT INTO ARGYLE ROAD, LEFT INTO UMGENI ROAD, RIGHT INTO LEOPOLD STREET, RIGHT INTO WARWICK AVENUE, RIGHT INTO ALICE STREET, LEFT INTO ALBERT STREET, INTO UMGENI ROAD INTO CRABBE STREET TAXI RANK.
12.5	21004R2207TM10049736 - DURBAN TO HLUHLUWE FROM CRABBE STREET TAXI RANK, INTO OSBORNE STREET, INTO FIRST AVENUE / STAMFORDHILL ROAD INTO ARGYLE ROAD JOIN M4 PROCEED TO N2 AT BALLITO, INTO AND ALONG N2 TO R22 AT HLUHLUWE INTO MAIN ROAD HLULUWE, INTO HLULUWE TAXI RANK AND RETURN. RETURN FROM HLULUWE TAXI RANK, INTO MAIN ROAD, INTO AND ALONG R22, INTO AND ALONG N2, JOIN M4 AT BALLITO; PROCEED ALONG M4 TO DURBAN, RIGHT INTO ARGYLE ROAD, LEFT INTO UMGENI ROAD, RIGHT INTO LEOPOLD STREET, RIGHT INTO WARWICK AVENUE, RIGHT INTO ALICE STREET, LEFT INTO ALBERT STREET, INTO UMGENI ROAD TO CRABBE STREET TAXI RANK
12.6	21004R2100F510049737 - DURBAN TO NEWCASTLE FROM CRABBE STREET TAXI RANK, INTO OSBORNE STREET, INTO FIRST AVENUE INTO EPSOME ROAD AND TURN INTO LEOPOLD STREET, INTO AND ALONG N3 AND PROCEED TO R103 AT COLENSO INTO AND ALONG R103, INTO AND ALONG N11 TO NEWCASTLE, TURN INTO ALLEN STREET, INTO KIRKLAND STREET, VOORTREKKER STREET TO NEWCASTLE TAXI RANK AND RETURN. RETURN FROM NEWCASTLE TAXI RANK INTO VOORTREKKER STREET, INTO KIRKLAND STREET, INTO ALLEN STREET, INTO AND ALONG N11, INTO AND ALONG R103, JOIN N3 AT COLENSO, INTO AND ALONG N3 TO DURBAN, INTO OLD DUTCH ROAD, ALICE STREET
12.7	21004R2100BF10049739 - DURBAN TO LADYSMITH/ EMNAMBITHI FROM CRABBE STREET TAXI RANK, INTO OSBORNE STREET INTO FIRST AVENUE, JOIN EPSOME ROAD, UMGENI ROAD INTO LEOPOLD STREET, JOIN N3 AND PROCEED ALONG N3, FROM N3 ONTO R103 AT COLENSO JOIN N11 INTO LADYSMITH AND TURN AT QUEEN STREET TO LADYSMITH TAXI RANK AND RETURN. RETURN FROM LADYSMITH TAXI RANK INTO QUEEN STREET, INTO N11, INTO AND ALONG R103, JOIN N3 AT COLENSO, INTO AND ALONG N3 TO DURBAN, INTO OLD DUTCH ROAD, ALICE STREET, LEFT INTO ALBERT STREET, UMGENI ROAD TO CRABBE STREET TAXI RANK.

transport
Department:
Transport
Province of KwaZulu-Natal

GAZETTE
LGKZNG26-2021-OCT
REGION: ALL

12.8	21004R22071P10049740 - DURBAN TO GINGINDLOVU FROM APPROVED TAXI RANK IN DURBAN TO APPROVED TAXI RANK IN GINGINDLOVU DIRECT AND RETURN FORWARD TRIP ROUTE: FROM CRABBE STREET TAXI RANK, INTO OSBORNE STREET, INTO FIRST AVENUE / STAMFORDHILL ROAD INTO ARGYLE ROAD JOIN M4 PROCEED TO N2 AT BALLITO, PROCEED ALONG THE N2 TO R258, INTO AND ALONG R258, INTO AND ALONG ROAD R102 TO MAIN STREET, GINGINDLOVU, CONTINUE ALONG MAIN STREET TO GINGINDLOVU TAXI RANK AND RETURN. RETURN TRIP ROUTE: FROM GINGINDLOVU TAXI RANK INTO MAIN STREET, INTO AND ALONG R102, INTO AND ALONG R258, INTO N2, JOIN M4 AT BALLITO, PROCEED ALONG M4 TO DURBAN, RIGHT INTO ARGYLE ROAD, LEFT INTO UMGENI ROAD, RIGHT INTO LEOPOLD STREET, RIGHT INTO WARWICK AVENUE, RIGHT INTO ALICE STREET, LEFT INTO ALBERT STREET, INTO UMGENI ROAD TO CRABBE STREET TAXI RANK.
12.9	21004R2207XJ10049741 - DURBAN TO EMPANGENI FROM APPROVED TAXI RANK IN DURBAN TO APPROVED TAXI RANKS IN EMPANGENI DIRECT AND RETURN. FROM CRABBE STREET TAXI RANK, INTO OSBORNE STREET, INTO FIRST AVENUE / STAMFORDHILL ROAD INTO ARGYLE ROAD JOIN M4 PROCEED TO N2 AT BALLITO, INTO AND ALONG N2 TO R66, INTO AND ALONG R66 BY PASSING GINGINDLOVU, INTO ALONG R102 TO EMPANGENI, LEFT INTO AND ALONG JOHN ROSS HIGHWAY TO EMPANGENI "A" TAXI RANK AND RETURN. RETURN FROM EMPANGENI "A" TAXI RANK INTO AND ALONG JOHN ROSS HIGHWAY, RIGHT INTO R102, INTO AND ALONG R66 BY PASSING GINGINDLOVU, INTO AND ALONG N2, JOIN M4 AT BALLITO, PROCEED ALONG M4 TO DURBAN, RIGHT INTO ARGYLE ROAD, LEFT INTO UMGENI ROAD, RIGHT INTO LEOPOLD STREET, RIGHT INTO WARWICK AVENUE, RIGHT INTO ALICE STREET, LEFT INTO ALBERT STREET, INTO UMGENI ROAD TO CRABBE STREET TAXI RANK. FROM CRABBE STREET TAXI RANK, INTO OSBORNE STREET, INTO FIRST AVENUE / STAMFORDHILL ROAD INTO ARGYLE ROAD JOIN M4 PROCEED TO N2 AT BALLITO, INTO AND ALONG N2 TO R66, INTO AND ALONG R66 BY PASSING GINGINDLOVU INTO AND ALONG R102, INTO AND ALONG TANNER ROAD (EMPANGENI RAIL), TO "B" RANK EMPANGENI RAIL AND RETURN. RETURN FROM "B" RANK EMPANGENI RAIL INTO AND ALONG TANNER ROAD, INTO AND ALONG R102, INTO AND ALONG R66 BY PASSING GINGINDLOVU, INTO N2, JOIN M4 AT BALLITO, PROCEED ALONG M4 TO DURBAN, RIGHT INTO ARGYLE ROAD, INTO UMGENI ROAD, RIGHT INTO LEOPOLD STREET, RIGHT INTO WARWICK AVENUE, RIGHT INTO ALICE STREET, LEFT INTO ALBERT STREET, INTO UMGENI ROAD TO CRABBE STREET TAXI RANK.
12.10	21004R2100CQ10049742 - DURBAN TO MANDENI FROM APPROVED TAXI RANK IN DURBAN TO APPROVED TAXI RANK IN MANDINI DIRECT AND RETURN FORWARD TRIP. ROUTE: FROM CARTWRIGHT FLATS TAXI RANK INTO UMGENI ROAD TURN INTO ARGYLE ROAD AND JOIN M4 PROCEED TO N2 AT BALLITO, INTO AND ALONG N2 UNTIL R245, INTO AND ALONG R245 VIA DARNALL TO R102, INTO AND ALONG R102 TO R258 INTO MANDINI, INTO AND ALONG MAIN ROAD MANDINI TO AMATIKULU RANKING AT THE MANDINI TAXI RANK AND RETURN. RETURN TRIP. ROUTE: FROM MANDINI TAXI RANK INTO AND ALONG MAIN ROAD FROM AMATIKULU, INTO R258, INTO AND ALONG R102 VIA DARNALL INTO AND ALONG R245, INTO N2, JOIN M4 AT BALLITO, PROCEED ALONG M4 TO DURBAN, RIGHT INTO ARGYLE ROAD, LEFT INTO UMGENI ROAD, RIGHT INTO LEOPOLD STREET, RIGHT INTO WARWICK AVENUE, RIGHT INTO ALICE STREET, LEFT INTO ALBERT STREET TO CARTWRIGHT FLATS TAXI RANK.
12.11	21004R2206Y410049743 - DURBAN TO MELMOTH FROM APPROVED TAXI RANKS IN DURBAN TO APPROVED TAXI RANK IN MELMOTH DIRECT AND RETURN. FROM CRABBE STREET TAXI RANK, LEFT INTO OSBORNE, INTO FIRST AVENUE / STAMFORDHILL ROAD INTO ARGYLE ROAD JOIN M4 PROCEED TO N2 AT BALLITO, INTO AND ALONG N2 TO R66, INTO AND ALONG R66 TO MELMOTH, INTO AND VICTORIA STREET TO MELMOTH TAXI RANK AND RETURN. RETURN FROM MELMOTH TAXI RANK INTO VICTORIA STREET, INTO AND ALONG R66, INTO AND ALONG N2, JOIN M4 AT BALLITO; PROCEED ALONG M4 TO DURBAN, RIGHT INTO ARGYLE ROAD, LEFT INTO UMGENI ROAD, RIGHT INTO LEOPOLD STREET, RIGHT IN TO WARWICK AVENUE, RIGHT INTO ALICE STREET, LEFT INTO ALBERT STREET, INTO UMGENI ROAD TO CRABBE STREET TAXI RANK.
12.12	21004R2207FP10049745 - DURBAN TO BABANANGO FROM APPROVED TAXI RANK IN DURBAN TO APPROVED TAXI RANK IN BABANANGO DIRECT AND RETURN. FROM CARTWRIGHT FLATS TAXI RANK INTO UMGENI ROAD TURN INTO ARGYLE ROAD AND JOIN M4 PROCEED TO N2 AT BALLITO, INTO AND ALONG THE N2 TO R66, INTO AND ALONG R66, LEFT INTO AND ALONG R68 TO TAXI RANK AT BABANANGO AND RETURN. RETURN TRIP FROM BABANANGO TAXI RANK INTO AND ALONG R68, INTO AND ALONG R66, INTO N2, JOIN M4 AT BALLITO; PROCEED ALONG M4 TO DURBAN, RIGHT INTO ARGYLE ROAD, LEFT INTO UMGENI ROAD, RIGHT INTO LEOPOLD STREET, RIGHT INTO WARWICK AVENUE, RIGHT INTO ALICE STREET, LEFT INTO ALBERT STREET, TO CARTWRIGHT FLATS TAXI RANK.
12.13	21004R21004R00049746 - DURBAN TO MANGUZA FROM APPROVED TAXI RANKS IN DURBAN TO APPROVED TAXI RANKS IN MANGUZA DIRECT AND RETURN. FROM CARTWRIGHT FLATS TAXI RANK INTO UMGENI ROAD TURN INTO ARGYLE ROAD AND JOIN M4 PROCEED TO N2 AT BALLITO, INTO AND ALONG N2, INTO AND ALONG R38, INTO AND ALONG R38 BY PASSING JOZINI INTO AND ALONG R22 TO KWANGWANASE, INTO MAIN ROAD KWANGWANASE TO KWANGWANSE TAXI RANK AND RETURN. RETURN FROM KWANGWANASE TAXI RANK INTO MAIN ROAD, INTO AND ALONG R22, INTO AND ALONG R38 PASSING JOZINI, INTO AND ALONG N2, JOIN M4 AT BALLITO, PROCEED ALONG M4 TO DURBAN, RIGHT INTO ARGYLE STREET, LEFT INTO UMGENI ROAD, RIGHT INTO LEOPOLD STREET, RIGHT INTO WARWICK AVENUE, RIGHT INTO ALICE STREET, LEFT INTO ALBERT STREET, TO CARTWRIGHT FLATS TAXI RANK.

transport
Department:
Transport
Province of KwaZulu-Natal

GAZETTE

LGKZNG26-2021-OCT

REGION: ALL

12.14	21004R22074410049747 - DURBAN TO MTUBATUBA FROM APPROVED TAXI RANK IN DURBAN TO APPROVED TAXI RANK IN MTUBATUBA DIRECT AND RETURN FORWARD TRIP. ROUTE: FROM CRABBE STREET TAXI RANK, LEFT INTO OSBORNE STREET INTO FIRST AVENUE / STAMFORDHILL ROAD INTO ARGYLE ROAD JOIN M4 PROCEED TO N2 AT BALLITO, INTO AND ALONG N2 TO BHOBOZA ROAD (MTUBATUBA) INTO AND ALONG BHOBOZA ROAD, INTO AND ALONG RIVERVIEW ROAD, INTO AND ALONG JOHN ROSS ROAD, INTO AND ALONG NYATHI ROAD TO MTUBATUBA TAXI RANK AND RETURN. RETURN TRIP. ROUTE: FROM MTUBATUBA TAXI RANK, INTO AND ALONG NYATHI ROAD, INTO AND ALONG JOHN ROSS ROAD, INTO AND ALONG RIVERVIEW ROAD, INTO AND ALONG BHOBOZA ROAD, INTO AND ALONG N2, JOIN M4 AT BALLITO, PROCEED ALONG M4 TO DURBAN, RIGHT INTO ARGYLE ROAD, LEFT INTO UMGENI ROAD, RIGHT INTO LEOPOLD STREET, RIGHT INTO WARWICK AVENUE, RIGHT INTO ALICE STREET, LEFT INTO ALBERT STREET, UMGENI ROAD TO CRABBE STREET TAXI RANK
12.15	2206LS22071T10049748 - DURBAN TO ESHOWE FROM APPROVED TAXI RANK IN DURBAN TO APPROVED TAXI RANK IN ESHOWE DIRECT AND RETURN. FROM CRABBE STREET TAXI RANK, LEFT INTO OSBORNE STREET INTO FIRST AVENUE / STAMFORDHILL ROAD INTO ARGYLE ROAD JOIN M4 PROCEED TO N2 AT BALLITO, CONTINUE ALONG N2 TO R66, INTO AND ALONG R66, TO ESHOWE, INTO AND ALONG JOHN ROSS HIGHWAY, INTO OSBORNE ROAD TO ESHOWE TAXI RANK AND RETURN. RETURN FROM ESHOWE TAXI RANK INTO OSBORNE ROAD, INTO AND ALONG JOHN ROSS HIGHWAY, INTO AND ALONG R66, INTO AND ALONG N2, JOIN M4 AT BALLITO, PROCEED ALONG M4 TO DURBAN, RIGHT INTO ARGYLE ROAD, LEFT INTO UMGENI ROAD, RIGHT INTO LEOPOLD STREET, RIGHT INTO WARWICK AVENUE, RIGHT INTO ALICE STREET, LEFT INTO ALBERT STREET, UMGENI ROAD TO CRABBE STREET TAXI RANK.
12.16	21004R2206LS00049749 - DURBAN TO MKUZE FROM APPROVED TAXI RANK IN DURBAN TO APPROVED TAXI RANK IN MKUZE DIRECT AND RETURN. FROM CARTWRIGHT FLATS TAXI RANK INTO UMGENI ROAD TURN INTO ARGYLE ROAD AND JOIN M4 PROCEED TO N2 AT BALLITO, INTO AND ALONG N2 RIGHT INTO MKUZE MAIN ROAD, INTO EAGLE AVENUE TO MKUZE TAXI RANK AND RETURN. RETURN FROM MKUZE TAXI RANK INTO EAGLE AVENUE, INTO MAIN ROAD, INTO AND ALONG N2, JOIN M4 AT BALLITO, PROCEED ALONG M4 TO DURBAN, RIGHT INTO ARGYLE ROAD, LEFT INTO UMGENI ROAD, RIGHT INTO LEOPOLD STREET, RIGHT INTO WARWICK AVENUE, RIGHT INTO ALICE STREET, LEFT INTO ALBERT STREET TO CARTWRIGHT FLATS TAXI RANK.
12.17	21004R22027Q10049750 - DURBAN TO STANGER FROM APPROVED TAXI RANK IN DURBAN TO APPROVED TAXI RANK IN STANGER DIRECT AND RE TURN FORWARD TRIP. ROUTE: FROM CARTWRIGHT FLATS TAXI RANK INTO UMGENI ROAD TURN INTO ARGYLE ROAD AND JOIN M4, INTO AND ALONG M4, INTO R214 VIA UMHLALI, JOIN R102 VIA SHAKASKRAAL TURN INTO CHIEF ALBERT LUTHULI STREET INTO BALCOMBE ROAD TO KWA DUKUZA/STANGER TAXI RANK AND RETURN. RETURN TRIP. ROUTE: FROM KWADUKUZA / STANGER TAXI RANK INTO BALCOMBE ROAD, INTO CHIEF ALBERT LUTHULI STREET, JOIN THE R102 VIA SHAKASKRAAL, INTO R214 VIA UMHLALI , INTO AND ALONG M4 TO DURBAN, INTO ARGYLE ROAD, LEFT INTO UMGENI ROAD, RIGHT INTO LEOPOLD STREET, RIGHT INTO WARWICK AVENUE, RIGHT INTO ALICE STREET LEFT INTO ALBERT STREET, INTO CARTWRIGHT FLATS TAXI RANK.
12.18	21004R21004R00049751 - DURBAN TO PONGOLA APPROVED TAXI RANKS IN DURBAN TO APPROVED TAXI RANKS IN PONGOLA DIRECT AND RETURN. FROM CARTWRIGHT FLATS TAXI RANK, INTO UMGENI ROAD, INTO ARGYLE ROAD JOIN M4 PROCEED TO N2 AT BALLITO, INTO AND ALONG N2 TO PONGOLA, TURNING INTO PONGOLA TAXI RANK AND RETURN. RETURN FROM PONGOLA TAXI RANK, INTO AND ALONG N2, JOIN M4 AT BALLITO, PROCEED ALONG M4 TO DURBAN, RIGHT INTO ARGYLE ROAD, LEFT INTO UMGENI ROAD, RIGHT INTO LEOPOLD STREET, RIGHT INTO WARWICK AVENUE, RIGHT INTO ALICE STREET LEFT INTO ALBERT STREET, INTO CARTWRIGHT FLATS TAXI RANK.
12.19	21004R22076I10049752 - DURBAN TO NONGOMA FROM APPROVED TAXI RANK IN DURBAN TO APPROVED TAXI RANK IN NONGOMA . FORWARD TRIP. ROUTE: FROM CRABBE STREET TAXI RANK LEFT INTO OSBORNE STREET, INTO FIRST AVENUE / STAMFORDHILL ROAD INTO ARGYLE ROAD AND JOIN M4 PROCEED TO N2 AT BALLITO, INTO AND ALONG N2 TO R66, INTO AND ALONG R66 BY PASSING ESHOWE, INTO AND ALONG R34, TURN TO R66 TO NONGOMA BY PASSING ULUNDI TO NONGOMA TAXI RANK AND RETURN. RETURN TRIP. ROUTE: FROM NONGOMA TAXI RANK, TURN INTO R66 BY PASSING ULUNDI, INTO AND ALONG R34, INTO AND ALONG R66 BY PASSING ESHOWE, INTO AND ALONG N2, JOIN M4 AT BALLITO, PROCEED ALONG M4 TO DURBAN, RIGHT INTO ARGYLE ROAD, LEFT INTO UMGENI ROAD, RIGHT INTO LEOPOLD STREET, RIGHT INTO WARWICK AVENUE, RIGHT INTO ALICE STREET, LEFT INTO ALBERT STREET, UMGENI ROAD, TO CRABBE STREET TAXI RANK.
12.20	21004R21007X10049753 - DURBAN TO HLABISA FROM CRABBE STREET TAXI RANK LEFT INTO OSBORNE STREET, INTO FIRST AVENUE / STAMFORDHILL ROAD INTO ARGYLE ROAD JOIN M4 PROCEED TO N2 AT BALLITO, INTO AND ALONG N2 TO R618 AT MTUBATUBA, INTO AND ALONG R618 TO TAXI RANK AT HLABISA AND RETURN. FROM HLABISA TAXI RANK INTO AND ALONG R618, INTO AND ALONG N2, JOIN M4 AT BALLITO, PROCEED ALONG M4 TO DURBAN, RIGHT INTO ARGYLE ROAD, LEFT INTO UMGENI ROAD, RIGHT INTO LEOPOLD STREET, RIGHT INTO WARWICK AVENUE, RIGHT INTO ALICE STREET, LEFT INTO ALBERT STREET, UMGENI ROAD TO CRABBE STREET TAXI RANK.

transport
Department:
Transport
Province of KwaZulu-Natal

GAZETTE

LGKZNG26-2021-OCT

REGION: ALL

12.21	21004R2207J510049756 - DURBAN TO VRYHEID FROM APPROVED TAXI RANK IN DURBAN TO APPROVED TAXI RANK IN VRYHEID DIRECT AND RETURN FORWARD TRIP. ROUTE: FROM CRABBE STREET TAXI RANK LEFT INTO OSBORNE STREET, INTO FIRST AVENUE, STAMFORDHILL ROAD JOIN M4 PROCEED TO N2 AT BALLITO INTO AND ALONG N2, TO R66 VIA GINGINDLOVU INTO AND ALONG R34 VIA MELMOTH AND CONTINUE TO VRYHEID EAST ON R34 JOIN STRETCH STREET AND TURN AT BOCRET STREET TO VRYHEID TAXI RANK AND RETURN. RETURN TRIP. ROUTE: FROM VRYHEID TAXI RANK INTO BOCRET STREET, INTO STRETCH STREET, INTO R34 WEST, INTO AND ALONG R34 VIA MELMOTH, INTO AND ALONG R66 VIA GINGINDLOVU, INTO AND ALONG N2, JOIN M4 AT BALLITO, PROCEED ALONG M4 TO DURBAN, RIGHT INTO ARGYLE ROAD, LEFT INTO UMGENI ROAD, RIGHT INTO LEOPOLD STREET, RIGHT INTO WARWICK AVENUE, RIGHT INTO ALICE STREET, LEFT INTO ALBERT STREET, UMGENI ROAD TO CRABBE STREET TAXI RANK. NB: RETURN JOURNEY THE RETURN TRIP IS THE FORWARD TRIP IN REVERSE SAVE AND EXCEPT WHERE ONE WAY STREETS IN CITY AREAS DO NOT ALLOW THIS WHEREUPON THE ROUTE SHALL BE AS CLOSE AS POSSIBLE TO THAT OF THE FORWARD TRIP AND AS PRESCRIBED BY THE RELEVANT LOCAL AUTHORITY.

transport
Department:
Transport
Province of KwaZulu-Natal

GAZETTE

LGKZNG26-2021-OCT

REGION: ALL

1)	**Application Number:** APP0133638	2)	**Gazette Number:** LGKZNG26-2021-OCT
3)	**Applicant:** PL ZONDI **ID NO.** 7111160748081 **Association:** QADI-NYUSWA TAXI OWNERS ASSOCIATION	4)	**Applicant Address:** P O BOX 643 BOTHAS HILL 3660
5)	**Existing Licence Holder:** NOT APPLICABLE **ID NO.** NOT APPLICABLE	6)	**Existing Licence Holder Address:** NOT APPLICABLE
7)	**Type of application:** NEW OPERATING LICENCE	8)	**Operating Licence Number:** LGKZN1503000795
9)	**Vehicle Type:** MINIBUS TAXI	10)	1 X 9-16 (SEATED) + 0 (STANDING)
11)	**Region:** DURBAN WEST		

12.1 21004R21004R00047933 - NYUSWA TO PINETOWN
FROM QADI/NYUSWA RANK ALONG UNNAMED ROADS THROUGH SHELELE, MGOGOZI, MABEDLANA, MLAMBO, MKHIZWANE, EZITHOLENI, MATHEBETHU, MNAMATHA, SHAYAMOYA, SIKHELEKEHLENI, INTO OLD MAIN ROAD PASS VALLEY TRUST, QADI EXTENSION, BOTHA'S HILL, BOTHA'S HILL STATION, PASS KEARSNEY COLLEGE, INTO MKHIZE ROAD, ASSAGAY ROAD, ALONG THE M13 TO HILLCREST TAXI RANK IN INANDA ROAD, RETURN TO THE M13, PASS POLICE STATION,HILDENE, WISTON PARK, GILLETS,MAYTIME CENTRE, KLOOF SHOPPING CENTRE, PROCEED ALONG THE M13 THROUGH FIELD'S HILL TO THE INTERSECTION WITH OLD MAIN ROAD AND RICHMOND ROAD.

ALTERNATE:
TURN LEFT INTO OLD MAIN ROAD IN PINETOWN AND PROCEED TO ANDERSON STREET TAXI RANK AND RETURN TO THE STARTING POINT ALONG THE SAME ROUTE IN THE OPPOSITE DIRECTION.

TURN RIGHT INTO RICHMOND ROAD, LEFT INTO TRAFFORD ROAD, HILLCLIMB ROAD, SUZUKA ROAD, KYALAMI ROAD, CIRCUIT ROAD, MALCOLM ROAD, CLARK ROAD, MOSS ROAD, ALEXANDER ROAD, BACK IN TO RICHMOND ROAD, INTO OLD MAIN ROAD, LEFT INTO ANDERSON STREET INTO ANDERSON TAXI RANK AND RETURN TO THE STARTING POINT ALONG THE SAME ROUTE IN THE OPPOSITE DIRECTION.

transport
Department:
Transport
Province of KwaZulu-Natal

GAZETTE

LGKZNG26-2021-OCT

REGION: ALL

1)	**Application Number:** APP0133643	**2)**	**Gazette Number:** LGKZNG26-2021-OCT
3)	**Applicant:** AT KWEYAMA **ID NO.** 6910030421089 **Association:** MPUMALANGA AND DISTRICT TAXI ASSOCIATION	**4)**	**Applicant Address:** B 130 MHELE RD MPUMALANGA T/SHIP HAMMARSDALE 3700
5)	**Existing Licence Holder:** HFG KWEYAMA **ID NO.** 5802026512081	**6)**	**Existing Licence Holder Address:** PO BOX 569 HAMMERSDALE KWAZULU NATAL 3700
7)	**Type of application:** DECEASED TRANSFER AND NEW OPERATING LICENCE	**8)**	**Operating Licence Number:** LGKZN1503000921
9)	**Vehicle Type:** MINIBUS TAXI	**10)**	1 X 9-16 (SEATED) + 0 (STANDING)
11)	**Region:** DURBAN WEST		

12.1	22065P22065Q00052034 - MPUMALANGA TAXI RANK TO CATO RIDGE AND ABBATOIR. FROM MPUMALANGA TAXI RANK – MEYIWA MAIN ROAD, TURN LEFT 2011 STREET, TURN RIGHT 74095 STREET, TURN LEFT P385 BECOMING R103/P1-3, TURN LEFT P423 / EDDY HAGAN, DRIVE INTO CATO RIDGE ABBATTOIR TAXI RANK AND RETURN BACK ON THE SAME ROUTE.
12.2	22065P22065F10052033 - MPUMALANGA – CAMPERDOWN. INBOUND: FROM MPUMALANGA. ROUTE: P385, N3, P418, CHURCH STREET, VR PLANK SQUARE TO CAMPERDOWN TAXI RANK – ADJACENT TO CAMPERDOWN STATION (KPC 0021). OUTBOUND: FROM CAMPERDOWN TAXI RANK – ADJACENT TO CAMPERDOWN STATION (KPC0021) ROUTE: VR PLANK SQUARE, SHEPSTONE, BISHOP, P418, N3, P385 TO MPUMALANGA.
12.3	22065P22065P00052035 - MPUMALANGA TAXI RANK TO UMLAAS ROAD. INBOUND: FROM MPUMALANGA TAXI RANK, TURN RIGHT TO MEYIWA MAIN ROAD, TURN LEFT 2011 STREET, TURN RIGHT 74095 STREET, TURN LEFT P385, TURN LEFT R603. ROUTE: GEORGEDALE, CATO RIDGE, CAMPERDOWN DESTINATION UMLAAS ROAD. OUTBOUND: FROM UMLAAS ROAD, R603, N3, MPUMALANGA / INCHANGA / CATO RIDGE OFF-RAMP – JOIN R103, TURN RIGHT GEORGEDALE ROAD, MEYIWA MAIN ROAD. ROUTE: CAMPERDOWN, CATO RIDGE, GEORGEDALE DESTINATION MPUMALANGA TOWNSHIP (ALL SECTIONS INCLUDING EMALANGENI).
12.4	22065P22019O10052040 - MPUMALANGA TAXI RANK TO MATATIELE. INBOUND: FROM MPUMALANGA TAXI RANK, TURN RIGHT TO MEYIWA ROAD, TURN LEFT TO GEORGEDALE ROAD, JOIN R103, N3 TO PIETERMARITZBURG, AND TURN OFF TO R56 UMLAAS ROAD. ROUTE: RICHMOND, IXOPO, UMZIMKHULU, KOSTAD TO OFFLOAD MATATIELE, MARKET STREET, STATION ROAD, INTO MATATIELE TAXI RANK. OUTBOUND: FROM MATATIELE TAXI RANK, STATION ROAD, MARKET ROAD, 56 TO UMLAAS ROAD ROUTE: UMLAAS ROAD, CAMPERDOWN, CATO RIDGE GEORGEDALE TO MPUMALANGA TOWNSHIP AND EMALANGENI.
12.5	22065K2206R400052047 - MPUMALANGA TO WESTMEAD. FROM MPUMALANGA TAXI RANK ON MEYIWA MAIN ROAD, TURN LEFT 2011 STREET, TURN RIGHT 74095 STREET, TURN RIGHT P385, TURN RIGHT N3, PASS MARIANHILL TOLL PLAZA, LEFT RICHMOND ROAD, LEFT WESTMEAD ROAD, LEFT ALEXANDER ROAD, RIGHT TRAFFORD ROAD, LEFT RICHMOND ROAD, LEFT SWANFIELD ROAD, LEFT INTO TAXI HOLDING ON COMMERCIAL ROAD AND RETURN BACK ON THE SAME ROUTE TO ALL UNITS WITHIN MPUMALANGA
12.6	22065K2206LS00052048 - MPUMALANGA TAXI RANK TO DURBAN. FROM MPUMALANGA TAXI RANK ON MEYIWA MAIN ROAD, TURN LEFT 2011 STREET, TURN RIGHT 74095 STREET, TURN RIGHT P385, TURN RIGHT N3, PASS MARRIANHILL TOLL PLAZA, OR N3, LEFT M13, LEFT OLD MAIN ROAD PINETOWN, RIGHT STAPLETON ROAD, LEFT M13, LEFT N3, TURN LEFT INTO BEREA ROAD NORTH, RIGHT INTO BEREA ROAD, INTO WEST STREET, LEFT TURN RUSSELL STREET AND RANK AT THE INTERSECTION OF RUSSELL STREET AND PINE STREET. ALTERNATIVE ROUTE. FROM BEREA ROAD NORTH, INTO OLD DUTCH ROAD, INTO ALICE STREET, TURN RIGHT INTO GREY STREET, BECOMING BROAD STREET, RIGHT TURN SMITH STREET, RIGHT TURN RUSSELL STREET AND PROCEED TO RANK AS ABOVE, RETURN TRIP – FROM RANK AT THE INTERSECTION OF PINE STREET, LEFT TURN INTO N3, FROM THE N3 DRIVE BACKWARDS ON THE SAME ROUTE AS THE FORWARD TRIP.
12.7	22065K22065K00052050 - CHARTER SERVICE. FROM MPUMALANGA TAXI RANK TO POINT WITHIN THE PROVINCE OF KZN ONLY.NO PICKING UP OR SETTING DOWN OF PASSENGERS EN ROUTE.

transport
Department:
Transport
Province of KwaZulu-Natal

GAZETTE

LGKZNG26-2021-OCT

REGION: ALL

12.8	22065P22068T10052032 - MPUMALANGA - PIETERMARITZBURG (VIA CHURCH STREET). INBOUND: FROM MPUMALANGA, P385, N3, N3/P338 (UMLAAS ROAD) INTERCHANGE, N3, MARKET ROAD INTERCHANGE, N3, BHAMBATHA (GREYTOWN), CHURCH, MASUKWANA (EAST), BOOM STREET TO BOOM / RETIEF TAXI TERMINAL (KPC0013). OUTBOUND: FROM BOOM / TAXI TERMINAL (KPC0013), BOOM STREET, MASUKWANA STREET (EAST), ECHO ROAD, ORTHMANN, N3, N3/P338 (UMLAAS ROAD), INTERCHANGE, N3, P385. ALTERNATIVE – INBOUND (A) P385, N3, P418, CHURCH STREET, VR PLANK SQUARE (CAMPERDOWN TAXI RANK KPX0021, VR PLANK SQUARE, SHEPSTONE, BISHOP, P418, N3 / P338 (UMLAAS ROAD) INTERCHANGE, N3, MARKET ROAD INTERCHANGE, N3, BHAMBATHA (GREYTOWN), CHURCH STREET, MASUKWANA (EAST), BOOM. (B) P385, N3, P418, CHURCH STREET, VR PLANK SQUARE (CAMPERDOWN TAXI RANK KPX 0021), VR PLANK SQUARE, SHEPSTONE, BISHOP, P418, N3 / P338 (UMLAAS ROAD), INTERCHANGE, N3, MARKET ROAD INTERCHANGE, N3, ARMITAGE, CHATTERTON, BOSHOFF, BOOM STREET, RETIEF STREET, PIETERMARITZ STREET, PINE STREET, BOOM STREET. ALTERNATIVE – OUTBOUND, (A) BOOM STREET, MASUKWANA (EAST), ECHO, ORTHMANN, N3, N3 / P338 (UMLAAS ROAD) INTERCHANGE, P418, CHURCH STREET, VR PLANK SQUARE, SHEPSTONE, BISHOP, P418, N3, P385. RESTRICTIONS: ALONG MARKET ROAD, OFF-RAMP TO MARKET ROAD, ON-RAMP, ONLY OFFLOADING OF PASSENGERS IS PERMITTED. THE LOADING OF PASSENGERS ALONG THIS SECTION OF THE ROUTE IS NOT PERMITTED.
12.9	22065P22065P00052043 - MPUMALANGA TO HAMMERSDALE FROM (ORIGIN): MPUMALANGA TAXI RANK ON MEYIWA MAIN ROAD, TURN LEFT 2011 STREET, TURN RIGHT 74095 STREET, TURN RIGHT P385, RIGHT TURN KELY ROAD, TURN LEFT ANDERSON ROAD ELANGENI INDUSTRIES AND RETURN BACK ON THE SAME ROUTE TO ALL UNITS WITHIN MPUMALANGA (INCLUDING EMALANGENI)
12.10	22065P2206RK00052046 - MPUMALANGA TAXI RANK TO PINETOWN. 8. FROM MPUMALANGA TAXI RANK ON MEYIWA MAIN ROAD, TURN LEFT 2011 STREET, TURN RIGHT 74095 STREET, TURN RIGHT P385, TURN RIGHT N3, LEFT M13, PASS EVERTON, MAYTIME STORES, KLOOF, LEFT TURN OLD MAIN ROAD, RIGHT ANDERSON ROAD, LEFT TURN STANFIELD LANE, RIGHT INTO HILL STREET BUS RANK AND RETURN BACK ON THE SAME ROUTE TO ALL UNITS WITHIN MPUMALANGA.
12.11	MPUMALANGA TAXI RANK TO EMALANGENI FROM MPUMALANGA TAXI RANK (KWAMCOYI) TO 3001 STREET PICK UP PASSENGERS, RIGHT TO MEYIWA ROAD, PICK UP PASSENGERS, LEFT TO SHEZI STREET, PICK UP PASSENGERS, RIGHT TO MEYIWA STREET, LEFT TO SHEZI MAIN ROAD, PICK AND DROP PASSENGERS, RIGHT TO 74085IGHT TO P385. PICK AN DROP, RIGHT TO BUCK MAN BOULEVARD, PICK AND DROP, RIGHT TO LUBEX ROAD, PICK AND DROP, RIGHT TO SIBISI ROAD, PICK AND DROP, SIBISI BECOMES MEYIWA ROAD, PICK AND DROP INTO MPUMALANGA TAXI RANK(KWAMCOYI).
12.12	MPUMALANGA TAXI RANK TO HILLCREST FROM MPUMALANGA TAXI RANK (KWAMCOYI), TO 3001 STREET, PICK AND DROP, PASSENGERS, RIGHT TO MEYIWA ROAD, PICK UP PASSENGERS, RIGHT TO MEYIWA ROAD, PICK AND DROP PASSENGERS, LEFT TO SHEZI STREET, PICK AND DROP PASSENGERS, RIGHT TO MEYIWA STREET, PICK AND DROP PASSENGERS, LEFT TO SHEZI STREET, PICK AND DROP PASSENGERS, RIGHT TO 74085 STREET, PICK AND DROP PASSENGERS, RIGHT TO P385, PICK UP PASSENGERS, JOIN N3 (NO PICKING UP OF PASSENGERS), LEFT TO M13, OFF-RAMP AND TURN LEFT KASSIER ROAD ROAD(M46), RIGHT TO OLD MAIN ROAD, DROP OFF PASSENGERS ON OLD MAIN ROAD, LEFT TO INANDA ROAD, DROP OFF PASSENGERS, TURN RIGHT TO HILLCREST TAXI RANK AND RETURN ON THE SAME ROUTE.
12.13	MPUMALANGA TAXI RANK TO MPUMALANGA MALL FROM MPUMALANGA TAXI RANK (KWAMCOYI), TO 3001 STREET, PICK UP PASSENGERS, RIGHT TO MEYIWA ROAD, PICK UP PASSENGERS, LEFT TO SHEZI MAIN ROAD, PICK UP PASSENGERS, RIGHT TO 74095 STREET, PICK UP PASSENGERS, RIGHT TO KUNENE STREET, PICK UP PASSENGERS, RIGHT TO HAMMARSDALE MALL AND RETURN ON THE SAME ROUTE TO MPUMALANGA TAXI RANK (KWAMCOYI)
12.14	MPUMALANGA TAXI RANK TO MLABA VILLAGE FROM MPUMALANGA TAXI RANK (KWAMCOYI), TO 3001 STREET, PICK UP PASSENGERS, RIGHT TO MEYIWA ROAD, PICK UP TO SHEZI STREET, PICK UP PASSENGERS, RIGHT TO 74095 STREET, PICK AND DROP PASSENGERS, CROSS P385 HEADING MLABA VILLAGE MAIN ROAD, PICK AND DROP PASSENGERS, RETURN BACK AT SINENZUZO PRIMARY SCHOOL TO MPUMALANGA TAXI RANK ON THE SAME ROUTE TO MPUMALANGA TAXI RANK (KWAMCOYI).

transport
Department:
Transport
Province of KwaZulu-Natal

GAZETTE

LGKZNG26-2021-OCT

REGION: ALL

1)	**Application Number:** APP0133648	2)	**Gazette Number:** LGKZNG26-2021-OCT
3)	**Applicant:** MARINPINE TRANSPORT(PTY) LTD **ID NO.** 1970/014849/07 **Association:** NOT AVAILABLE	4)	**Applicant Address:** PO BOX 386 PINETOWN 3601
5)	**Existing Licence Holder:** NOT APPLICABLE **ID NO.** NOT APPLICABLE	6)	**Existing Licence Holder Address:** NOT APPLICABLE
7)	**Type of application:** NEW OPERATING LICENCE	8)	**Operating Licence Number:** 1280845
9)	**Vehicle Type:** BUS	10)	1 X 36+ (SEATED) + 0 (STANDING)
11)	**Region:** ETHEKWENI AND ILEMBE		

12.1 KZPRERC2780468 - PERSONS AND THEIR PERSONAL EFFECTS:
ROUTE 1
FROM DESAI STORE, UMLAAS TO PINETOWN HILL STREET BUS RANK AND NEW GERMANY INDUSTRIAL AREA VIA MARIANNHILL STATION. MARIANNHILL HOSPITAL, MARIANNHILL ROAD, RICHMOND ROAD, OLD MAIN ROAD, ANDERSON ROAD, HILL STREET BUS RANK, MOODIE STREET, OLD MAIN ROAD, CROMPTON STREET, SHEPSTONE ROAD, CHELSEA AVENUE, RICHMOND AVENUE, PINESIDE ROAD, ESCOM ROAD, OPPENHEIMER STREET, MASON STREET, OLD MAIN ROAD, ANDERSON ROAD TO HILL STREET BUS RANK AND RETURN VIA THE SAME ROUTE TO OUTER TERMINAL POINTS.
ALTERNATIVELY
FROM DESAI STORE (UMLAAS) TO PINETOWN (HILL STREET BUS RANK) AND NEW GERMANY INDUSTRIAL AREA VIA MARIANNHILL STATION MARIANNHILL. HOSPITAL, MARIANNHILL ROAD, WESTMEAD ROAD, CIRCUIT ROAD, CLARK ROAD, MOSS ROAD, ALEXANDER ROAD, TRAFFORD ROAD, GILLITTS ROAD, AND THE NORMAL ROUTE TO PINETOWN/ NEW GERMANY AND RETURN TO OUTER TERMINAL POINTS.
ROUTE 2
FROM INTAKE TO PINETOWN HILL STREET BUS RANK AND NEW GERMANY INDUSTRIAL AREA VIA KLAARWATER ROAD, ROAD MR85, MARIANNHILL STATION, MARIANNHILL HOSPITAL, MARIANNHILL ROAD, RICHMOND ROAD, OLD MAIN ROAD, ANDERSON ROAD, HILL STREET BUS RANK, MOODIE STREET, OLD MAIN ROAD, CROMPTON STREET, SHEPSTONE ROAD, BLAZE ROAD. CHELSEA AVENUE, RICHMOND AVENUE. PINESIDE ROAD, ESCOM ROAD, OPPENHEIMER STREET, MASON STREET, OLD MAIN ROAD, ANDERSON ROAD TO HILL STREET BUS RANK AND RETURN TO OUTER TERMINAL POINTS.
ALTERNATIVELY
FROM INTAKE TO PINETOWN (HILL STREET BUS RANK) AND NEW GERMANY INDUSTRIAL AREA, VIA KLAARWATER ROAD, ROAD MR85, MARIANNHILL STATION, MARIANNHILL HOSPITAL, MARIANNHILL ROAD, WESTMEAD ROAD, CIRCUIT ROAD, CLARK ROAD, MOSS ROAD, ALEXANDER ROAD, TRAFFORD ROAD, GILLITTS ROAD AND THE NORMAL ROUTE TO PINETOWN/ NEW GERMANY AND RETURN TO OUTER TERMINALS POINTS.
ROUTE 3
FROM MOTALA STORE TO PINETOWN AND NEW GERMANY LNDUSTRIAL AREA VIA UNNAMED ROADS INTAKE ROAD, KLAARWATER ROAD, ROAD MR85, MARIANNHILL STATION, MARIANNHILL HOSPITAL, MARIANNHILL ROAD, RICHMOND ROAD, 014 MAIN ROAD, ANDERSON ROAD, HILL STREET BUS RANK, MOODIE STREET, OLD MAIN ROAD, CROMPTON STREET, SHEPSTONE ROAD, BLAZE ROAD, CHELSEA AVENUE, RICHMOND ROAD. PINESIDE ROAD, ESCOM ROAD, OPPENHEIMER STREET, MASON ROAD, OLD MAIN ROAD, ANDERSON ROAD TO HILL STREET BUS RANK AND RETURN TO OUTER TERMINAL POINTS.
ALTERNATIVELY
FROM MOTALA STORE TO PINETOWN AND NEW GERMANY INDUSTRIAL AREA, VIA UNNAMED ROAD, INTAKE ROAD, KLAARWATER ROAD. ROAD MR85, MARIANNHILL STATION, MARIANNHILL HOSPITAL, MARIANNHILL ROAD, WESTMEAD ROAD, CIRCUIT ROAD, CLARK ROAD, MOSS ROAD. ALEXANDER ROAD, TRAFFORD ROAD, GILLITTS ROAD AND THE NORMAL ROUTE TO PINETOWN / NEW GERMANY AND RETURN TO OUTER TERMINAL POINTS.
ROUTE 4
FROM KLAARWATER STATION TO PINETOWN (HILL STREET BUS RANK) AND NEW GERRMANY INDUSTRIAL AREA VIA MARIANNHILL HOSPITAL, MARIANNHILL ROAD, RICHMOND ROAD, OLD MAIN ROAD, ANDERSON ROAD, HILL STREET BUS RANK, MOODIE STREET, OLD MAIN ROAD, CROMPTON STREET, SHEPSTONE ROAD, BLAZE ROAD, CHELSEA AVENUE, RICHMOND AVENUE, PINESIDE ROAD, ESCOM ROAD, OPPENHEIMER STREET, MASON ROAD, OLD MAIN ROAD, ANDERSON ROAD, HILL STREET BUS RANK AND RETURN TO OUTER TERMINAL POINTS.
ROUTE 5
FROM MARIANNHILL STATION TO PINETOWN (HILL STREET BUS RANK) AND NEW GERMANY INDUSTRIAL AREA, VIA MARIANNHILL HOSPITAL, MARIANNHILL ROAD, RICHMOND ROAD, OLD MAIN ROAD, ANDERSON ROAD, HILL STREET BUS RANK, STREET, OLD MAIN ROAD, CROMPTON STREET, SHEPSTONE ROAD, BLAZE ROAD, CHELSEA AVENUE, RICHMOND AVENUE, ROAD, ESCOM ROAD, OPPENHEIMER STREET, MASON ROAD, OLD MAIN ROAD, ANDERSON ROAD TO HILL STREET BUS RANK, RETURN TO OUTER TERMINAL POINTS.
ALTERNATIVELY
VIA MARIANNHILL HOSPITAL, MARIANNHILL ROAD, WESTMEAD ROAD, CIRCUIT ROAD, CLARK ROAD, MOSS ROAD, ALEXANDER ROAD, TRAFFORD ROAD, GILLITTS ROAD, AND THE NORMAL ROUTE TO PINETOWN/ NEW GERMANY AND RETURN TO OUTER TERMINAL.
ROUTE 6
FROM UMLAAS (DESAI STORE) TO LEICESTER ROAD, MOBEN I VIA MARIANNHILL, ROAD MR 85, UNNAMED ROAD, STREET, ROAD 110I, ROAD 934, ROAD 917, HIGGINSON HIGHWAY, GRIMSBY ROAD, LEICESTER ROAD, AND RETURN TO CORNER TERMINAL POINTS.
MOBENI TO PINETOWN AND NEW GERMANY
FROM CORNER OF SOUTH COAST ROAD AND GRIMSBY ROAD ALONG GRIMSBY ROAD, HIGGINSON HIGHWAY VIA ALL SLIPWAYS ALONG HIGGINSON HIGHWAY OFF RAMP INTO ARENA PARK DRIVE, RIGHT INTO MOORCROSS DRIVE, RIGHT INTO CROSSMOOR ROAD, GRANADA STREET, KLAARWATER ROAD, INTO HANS DETTMAN HIGHWAY, RIGHT ONTO (M1) HIGGINSON HIGHWAY, (M1) MARIANNHILL ROAD, RICHMOND ROAD, OLD MAIN ROAD, ANDERSON ROAD, STANFIELD LANE INTO HILL STREET BUS RANK, HILL STREET, ANDERSON ROAD, OLD MAIN ROAD, CROMPTON, SHEPSTONE ROAD, OTTO VOLEK ROAD, OLD MAIN ROAD, ANDERSON ROAD, STANFIELD LANE INTO HILL STREET.
RETURN
HILL STREET, ANDERSON ROAD, OLD MAIN ROAD, RICHMOND ROAD, MARIANNHILL ROAD, (M1) HIGGINSON HIGHWAY, (M1) HANS DETTMAN, KLAARWATER ROAD, GRANADA STREET, CROSSMOOR DRIVE, MOORTON DRIVE, CLINIC ROAD, HIGGINSON HIGHWAY, GRIMSBY ROAD.
ROUTE 7
FROM ST, MARY'S HOSPITAL TO PINETOWN (HILL STREET BUS RANK) VIA MARIANNHILL ROAD, RICHMOND ROAD, OLD MAIN ROAD, ANDERSON ROAD, HILL STREET BUS RANK AND RETURN VIA MOODIE STREET TO OUTER TERMINAL POINTS.
ROUTE 8
FROM MARIANNRIDGE TOWNSHIP TO DURBAN (VICTORIA STREET BUS RANK) VIA MARIANNHILL ROAD, ROAD MR 85, HIGGINSON HIGHWAY, GRIMSBY ROAD, SOUTH COAST ROAD, SARNIA ROAD, UMBILO ROAD, SYDNEY ROAD, WARWICK AVENUE, VICTORIA STREET BUS RANK.
AND
RETURN VICTORIA STREET BUS RANK, WARWICK AVENUE, WILLIAMS ROAD, CANBERRA ROAD, SYDNEY ROAD, UMBILO ROAD, ROAD, SOUTH COAST ROAD, GRIMSBY ROAD, HIGGINSON HIGHWAY, ROAD MR 85, MARIANNRIDGE TOWNSHIP.
ROUTE 9
PERSONS AND THEIR PERSONAL EFFECTS
FROM MARIANNRIDGE TOWNSHIP TO DURBAN (WINTERTON WALK BUS RANK) VIA MARIANNHILL ROAD, ST. MARY'S HOSPITAL, MARIANNHILL ROAD, RICHMOND ROAD , SWANFIELD ROAD, BIERS RANK, GILLITTS ROAD, RICHMOND ROAD, OLD MAIN ROAD, KIRK ROAD, NATIONAL ROAD N3, WESTERN FREEWAY, AND RETURN VIA MANSFIELD ROAD , CENTENARY ROAD, MARKET ROAD, LEOPOLD STREET, BEREA ROAD, OFF RAMP INTO RICHMOND ROAD, SWANFIELD ROAD, BIERS RANK,GILLITTS ROAD, RICHMOND ROAD, MARIANNHILL ROAD, ST. MARY'S HOSPITAL , MARIANNHILL ROAD INTO MARIANNRIDGE TOWNSHIP.
ROUTE 10
PERSONS AND THEIR PERSONAL EFFECTS
1 (A) FROM UMLAAS (DESAI STORE) TO PINETOWN AND NEW GERMANY INDUSTRIAL AREAS VIA MARIANNHILL STATION, MARIANNHILL HOSPITAL,

CONTINUES ON PAGE 130 OF BOOK 2

Printed by and obtainable from the Government Printer, Bosman Street, Private Bag X85, Pretoria, 0001.
Contact Centre Tel: 012-748 6200. eMail: info.egazette@gpw.gov.za
Publications: Tel: (012) 748 6053, 748 6061, 748 6065

This gazette is also available free online at **www.gpwonline.co.za**

KwaZulu-Natal Province
KwaZulu-Natal Provinsie
Isifundazwe saKwaZulu-Natali

Provincial Gazette • Provinsiale Koerant • Igazethi Yesifundazwe

(Registered at the post office as a newspaper) • (As 'n nuusblad by die poskantoor geregistreer)
(Irejistiwee njengephephandaba eposihhovisi)

PIETERMARITZBURG

Vol: 15 2 DECEMBER 2021 **No: 2346**
2 DESEMBER 2021

Part 2 of 3

We all have the power to prevent AIDS

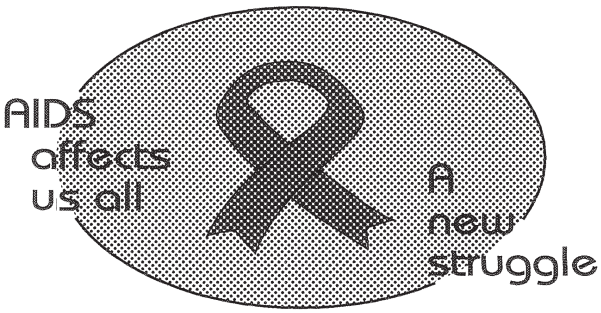

Prevention is the cure

AIDS
HELPLINE
0800 012 322
DEPARTMENT OF HEALTH

N.B. The Government Printing Works will not be held responsible for the quality of "Hard Copies" or "Electronic Files" submitted for publication purposes

ISSN 1994-4551
9 771994 455008
02346

transport
Department:
Transport
Province of KwaZulu-Natal

GAZETTE
LGKZNG26-2021-OCT
REGION: ALL

MARIANNHILL ROAD, RICHMOND ROAD, OLD MAIN ROAD, GLENUGIE ROAD, LAUTH ROAD, CROMPTON STREET, SHEPSTONE ROAD, BLAZE ROAD, CHELSEA AVENUE, RICHMOND AVENUE, VALLEY VIEW ROAD, RICHMOND AVENUE, ESCOM ROAD, HENDERSON ROAD, OPPENHEIMER STREET, MASON ROAD, OLD MAIN ROAD AND RETURN TO OUTER TERMINAL POINTS.
1 (B) FROM UMLAAS STORE TO PINETOWN VIA MARIANNHILL STATION, MARIANNHILL HOSPITAL, MARIANNHILL ROAD, RICHMOND ROAD, OLD MAIN ROAD, GLENUGIE ROAD, KINGS ROAD, ANDERSON ROAD, OLD MAIN ROAD AND RETURN TO OUTER TERMINAL POINTS.
2 (A) FROM INTAKE TO PINETOWN AND NEW GERMANY INDUSTRIAL AREAS VIA KLAARWATER ROAD, ROAD MR 85, MARIANNHILL STATION. MARIANNHILL HOSPITAL, MARIANNHILL ROAD, OLD MAIN ROAD , GLENUGIE ROAD, LAUTH ROAD, CROMPTON STREET, SHEPSTONE ROAD, BLAZE ROAD, CHELSEA AVENUE, RICHMOND AVENUE, VALLEY VIEW ROAD, RICHMOND AVENUE, ESCOM ROAD, HENDERSON ROAD, OPPENHEIMER STREET, MASON ROAD, OLD MAIN ROAD AND RETURN TO OUTER TERMINAL POINTS.
2 (B) FROM INTAKE TO PINETOWN VIA KLAARWATER ROAD, ROAD MR 85, MARIANNHILL STATION, MARIANNHILL HOSPITAL, MARIANNHILL ROAD, RICHMOND ROAD, OLD MAIN ROAD, GLENUGIE ROAD, KINGS ROAD, ANDERSON ROAD, OLD MAIN ROAD AND RETURN TO OUTER TERMINAL POINTS.
3 (A) FROM MOTALA STORE TO PINETOWN AND NEW GERMANY INDUSTRIA L AREAS VIA UNNAMED ROAD, INTAKE ROAD, KLAARWATER ROAD, ROAD, MR 85, MARIANNHILL STATION, MARIANNHILL HOSPITAL, MARIANNHILL ROAD, RICHMOND ROAD, OLD MAIN ROAD, GLENUGIE ROAD, LAUTH ROAD, CROMPTON STREET, SHEPSTONE ROAD, BLAZE ROAD, CHELSEA AVENUE, RICHMOND AVENUE, VALLEY VIEW ROAD, RICHMOND AVENUE, ESCOM ROAD, HENDERSON ROAD, OPPENHEIMER STREET, MASON ROAD, OLD MAIN ROAD, AND RETURN TO OUTER TERMINAL POINTS.
1 (B) FROM MOTALA STORE TO PINETOWN VIA UNNAMED ROAD, INTAKE ROAD, KLAARWATER ROAD, ROAD MR 85, MARIANNHILL STATION, MARIANNHILL HOSPITAL, MARIANNHILL ROAD, RICHMOND ROAD, OLD MAIN ROAD, GLENUGIE ROAD, KINGS ROAD, ANDERSON ROAD, OLD MAIN ROAD AND RETURN TO OUTER TERMINAL POINTS.
ROUTE 11
PERSONS AND THEIR PERSONAL EFFECTS
MARIANNHILL TOWNSHIP TO PINETOWN (HILL STREET BUS RANK) AND NEW GERMANY INDUSTRIAL AREA VIA UNNAMED ROAD , MARIANNHILL HOSPITAL, MARIANNHILL ROAD, RICHMOND ROAD, MAIN ROAD, CROMPTON SHEPSTONE ROAD, BLAZE ROAD, CHELSEA AVENUE, RICHMOND AVENUE, PINESIDE ROAD, ESCOM ROAD, OPPENHEIMER STREET, MASON ROAD, OLD MAIN ROAD, ANDERSON ROAD TO HILL STREET BUS RANK AND RETURN.
ROUTE 12
MARIANNRIDGE TOWNSHIP TO DURBAN
(I) INWARDS
FROM TERMINAL POINT IN NEPTUNE DRIVE AT MERCURY CRESCENT, THEN LEFT ALONG MERCURY CRESCENT, RIGHT INTO NEPTUNE DRIVE, LEFT INTO MILKY WAY, RIGHT INTO CENTRAL DRIVE, LEFT INTO CARINA ROAD, RIGHT INTO GEMINI WAY, LEFT INTO MILKY WAY, CROSS OVER RICHMOND ROAD, OLD RICHMOND ROAD, CROSS OVER 455, OLD RICHMOND ROAD, SARNIA ROAD, R610, N2, N3, WESTERN FREEWAY, RAMSEY AVENUE, BEREA ROAD NORTH, OLD DUTCH ROAD, ALICE STREET, CENTENARY ROAD, MANSFIELD ROAD TO WINTERTON WALK BUS RANK.
(I I) ALTERNATIVELY
AS PER ROUTE (I) ABOVE TO GEMINI WAY, THEN MILKY WAY, CROSS OVER RICHMOND ROAD, OLD RICHMOND ROAD, MR 455, R610, THENCE AS PER ROUTE (I) TO TERMINAL POINT AT WINTERTON WALK BUS RANK.
(III) OUTWARDS
WINTERTON WALK BUS RANK, MANSFIELD ROAD, CENTENARY ROAD, MARKET ROAD, LEOPOLD STREET, CANONGATE ROAD , BEREA ROAD. BEREA ROAD SOUTH, WESTERN FREEWAY, N3, N2, R610, SARNIA ROAD, OLD RICHMOND ROAD, CROSS OVER RICHMOND ROAD, MILKY WAY, RIGHT INTO GEMINI WAY, LEFT INTO CARINA ROAD, RIGHT INTO CENTRAL DRIVE, LEFT INTO MILKY WAY, RIGHT INTO NEPTUNE DRIVE, RIGHT INTO MERCURY CRESCENT TO TERMINAL POINT IN NEPTUNE DRIVE AT MERCURY CRESCENT.
(IV) ALTERNATIVELY
AS PER ROUTE (III) ABOVE TO R610, THEN MR 455, OLD RICHMOND ROAD, CROSS OVER RICHMOND ROAD, MILKY WAY, THENCE AS PER ROUTE (III) TO TERMINAL POINT IN NEPTUNE DRIVE AT MERCURY CRESCENT.
ROUTE 13
PERSONS AND THEIR PERSONAL EFFECTS
FROM CUTSHWAYO'S KRAAL ADJOINING JOE BHANA'S FARM TO NEW GERMANY
FROM CUTSHWAYO'S KRAAL ADJOINING JOE BHANAS FARM ALONG MR 518, 468, 85 MARIANNHILL ROAD, TURN LEFT INTO MONASTERY/ ST. MARY'S JUNCTION AND TRAVEL ALONG OLD MR 85 MARIANNHILL ROAD UNTIL WE REACH THE MONASTERY/ ST. MARY'S BUS STOP, MAKE U TURN AND TRAVEL ALONG OLD MR 85, MARIANNHILL ROAD, AT THE T JUNCTION TURN LEFT INTO MARIANNHILL ROAD, WESTMEAD ROAD, CIRCUIT ROAD, CLARK ROAD, ALEXNNDER ROAD, RICHMOND ROAD, SWANFIELD ROAD, AUBREY ROAD.
ROUTE 14
MARIANNRDGE TO PINETOWN AND NEW GERMANY
INWARDS
FROM TERMINAL POINT IN NEPTUNE DRIVE AT MERCURY CRESCENT THEN LEFT ALONG MERCURY CRESCENT, RIGHT INTO NEPTUNE DRIVE, LEFT INTO MILKY WAY, RIGHT INTO CENTRAL DRIVE, LEFT INTO CARINA ROAD, RIGHT INTO GEMINI WAY, LEFT INTO MILKY WAY, LEFT INTO MARIANNHILL ROAD, RICHMOND ROAD, OLD MAIN ROAD, ANDERSON ROAD, STANFIELD LANE, INTO HILL BUS RANK , INTO HILL STREET, ANDERSON ROAD, OLD MAIN ROAD, GLENUGIE ROAD, LAUTH ROAD, CROMPTON STREET, SHEPSTONE ROAD, OTTO VOLEK ROAD, VALLEY VIEW ROAD, ESCOM ROAD, CHELSEA AVENUE, BLASE ROAD, TO TERMINUS AT NOTEX FACTORY.
OUTWARDS
FROM NOTEX FACTORY IN BLASE ROAD, ALONG BLASE ROAD, CHELSEA AVENUE, ESCOM ROAD, VALLEY VIEW ROAD, OTTO VOLEK ROAD, SHEPSTONE ROAD, CROMPTON STREET, LAUTH ROAD, GLENUGIE ROAD, OLD MAIN ROAD, ANDERSON ROAD, STANFORD LANE, INTO HILL STREET BUS RANK, INTO HILL STREET, ANDERSON ROAD, OLD MAIN ROAD, RICHMOND ROAD, MARIANNHILL ROAD, MILKY WAY, LEFT INTO GEMINI WAY, LEFT INTO CARINA WAY, RIGHT INTO CENTRAL DRIVE, LEFT INTO MILKY WAY, RIGHT INTO NEPTUNE DRIVE, RIGHT INTO MERCURY CRESCENT TO TERMINAL POINT IN NEPTUNE DRIVE IT MERCURY CRESCENT.
ROUTE 15
MARIANNRIDGE TOWNSHIP TO DURBAN (WINTERTON ROAD BUS RANK)
FROM THE CORNER OF NEPTUNE DRIVE AND MERCURY CRESCENT ALONG MERCURY CRESCENT, NEPTUNE DRIVE, MILKY WAY, MARIANNHILL ROAD, RICHMOND ROAD, SWANFIELD ROAD, AUBREY ROAD , GILLITTS ROAD INTO SURPRISE FARM BUS RANK (BIERS RANK) SWANFIELD, RICHMOND ROAD, OLD MAIN ROAD, ANDERSON ROAD, STANFIELD LANE INTO PINETOWN HILL STREET BUS RANK THEN ALONG HILL STREET, ANDERSON ROAD, OLD MAIN ROAD, STAPLETON ROAD, GLIDE ON N3, R 103, JAN SMUTS HIGHWAY, BRICKFIELD ROAD, TILLS CRESCENT, GLIDE ON N3 (WESTERN FREEWAY) RAMSEY AVENUE, BEREA ROAD, OLD DUTCH ROAD, CENTENAR Y ROAD, MANSFIELD ROAD, TO WINTERTON ROAD BUS RANK, AND RETURN FROM WINTERTON ROAD BUS RANK ALONG MANSFIELD ROAD, CENTENARY ROAD, MARKET ROAD, LEOPOLD STREET, CANONGATE ROAD, N3, (WESTERN FREEWAY), OFF RAMP INTO BRICKFIELD ROAD, JAN SMUTS HIGHWAY, R 103, GLIDE OFF INTO UNNAMED ROAD LEADING TO STAPLETON ROAD, OLD MAIN ROAD, ANDERSON ROAD, OLD MAIN ROAD, SWANFIELD LANE, INTO PINETOWN HILL STREET BUS RANK THEN ALONG HILL STREET, ANDERSON ROAD, SWANFIELD ROAD, AUBREY ROAD, GILLITTS ROAD, INTO SURPRISE FARM BUS RANK (BIERS RANK), SWANFIELD ROAD, RICHMOND ROAD, MARIANNHILL ROAD, MILKY WAY, NEPTUNE DRIVE, TO THE TERMINUS AT THE COMER OF NEPTUNE DRIVE AND MERCURY CRESCENT.
ROUTE 16
PERSONS AND THEIR PERSONAL EFFECTS
FROM TERMINAL POINT TO NEPTUNE DRIVE AT MERCURY CRESCENT THEN LEFT ALONG MERCURY CRESCENT, RIGHT INTO NEPTUNE DRIVE, LEFT INTO MILKY WAY, RIGHT INTO CENTRA L DRIVE, LEFT INTO CARINA ROAD, RIGHT INTO GEMINI WAY, LEFT INTO MIIKY WAY, LEFT INTO MARIANNHILL ROAD, RICHMOND ROAD, OLD MAIN ROAD, ANDERSON ROAD, STANFIELD LANE, INTO HILL STREET BUS RANK, INTO HILL STREET, ANDERSON ROAD, OLD MAIN ROAD. STAPLETON ROAD, LINK ROAD N3, R 103, JAN SMUTS HIGHWAY, GLIDE ONTO N3, WESTERN FREEWAY, OLD DUTCH ROAD, CENTENARY ROAD, MANSFIELD ROAD INTO WINTERTON WALK BUS RANK, FROM WINTERTON WALK BUS RANK INTO MANSFIELD ROAD, CENTENARY ROAD, MARKET ROAD, LEOPOLD STREET, CANONGATE ROAD, N3 WESTERN FREEWAY, GLIDE ON INTO JAN SMUTS HIGHWAY, R 103, GLIDE OFF INTO UNNAMED ROAD LEADING TO STAPLETON ROAD, STAPLETON ROAD, OLD MAIN ROAD, ANDERSON ROAD, STANFIELD LANE, INTO HILL STREET BUS RANK, INTO HILL STREET, ANDERSON ROAD, OLD MAIN ROAD, RICHMOND ROAD, MARIANNHILL ROAD, MILKY WAY, GEMINI WAY, CARINA ROAD, CENTRAL DRIVE, LEFT MILKY WAY, RIGHT NEPTUNE DRIVE, RIGHT MERCURY CRESCENT, TO TERMINAL POINT IN NEPTUNE DRIVE AT MERCURY CRESCENT.
FROM MARIANNHILL, RICHMOND, OLD MAIN, ANDERSON ROADS, HILL AND MOODIE STREETS, OLD MAIN, STAPLETON ROAD, NATIONAL N3 ROADS, JAN SMUTS HIGHWAY, RANDLES ROAD, BRICKFIELD ROADS, TILLS CRESCENT, GLIDE ON FREEWAY, BEREA, OLD DUTCH, LEATHERN, MANSFIELD ROADS TO BUS RANK AND RETURN.
ROUTE 17

transport
Department:
Transport
Province of KwaZulu-Natal

GAZETTE
LGKZNG26-2021-OCT
REGION: ALL

FROM DEMAT (TERMINAL POINT AT E.M. MOTALA STORE) VIA DEMAT ROAD, INTAKE ROAD, KLAARWATER ROAD, MR 85, MR 455, KLAARWATER ROAD, SHALLCROSS ROAD, BLUNDELL ROAD, MAIN ROAD, SARNIA ROAD, UNNAMED ROAD, SARNIA ROAD, UMBILO ROAD, SYDNEY ROAD, WARWICK AVENUE, INTO VICTORIA BUS TERMINUS AND RETURN FROM VICTORIA BUS TERMINUS INTO WARWICK AVENUE, WILLIAMS ROAD, SYDNEY ROAD, UMBILO ROAD, SARNIA ROAD, MAIN ROAD, BLUNDELL ROAD, SHALLCROSS ROAD, KLAARWATER ROAD, MR 455, MR 85, KLAARWATER ROAD, INTAKE ROAD, DEMAT ROAD, TO TERMINUS AT E.M MOTALA STORE AT DEMAT.
ROUTE 18
DEMAT TO DURBAN
PERSONS AND THEIR PERSONAL EFFECTS
DEMAT (TERMINAL POINT AT E.M. MOTALA STORE) ALONG DEMAT ROAD (PILLAY'S ROAD) RIGHT INTO PEARL ROAD, LEFT INTO THORNTREE AVENUE, INTO SAVANNA ROAD, LEFT INTO ACCESS ROAD, RIGHT INTO MR85, LEFT INTO MR 455, RIGHT INTO KLAARWATER ROAD, RIGHT INTO GRANADA STREET, LEFT INTO CROSSMONR DRIVE, LEFT INTO MOORCROSS DRIVE, LEFT INTO SLIPWAY INTO HIGGINSON HIGHWAY, GRIMSBY ROAD , LEFT INTO SOUTH COAST ROAD, LEFT INTO EDWIN SWALES DRIVE (R610) ACCESS ROAD INTO SARNIA ROAD, UMBILO ROAD, SYDNEY ROAD, WARWICK AVENUE, INTO VICTORIA STREET BUS RANK.
FROM VICTORIA STREET BUS RANK INTO WARWICK AVENUE, WILLIAMS ROAD, SYDNEY ROAD, UMBILO ROAD, SARNIA ROAD, ACCESS ROAD IN TO EDWIN SWALES DRIVE (R610) RIGHT INTO SOUTH COAST ROAD, RIGHT INTO GRIMSBY ROAD, HIGGINSON HIGHWAY, ACCESS ROAD INTO MOORCROSS DRIVE, RIGHT INTO CROSSMOOR DRIVE, RIGHT INTO GRANADA STREET, LEFT INTO KLAARWATER ROAD, LEFT INTO MR 455, RIGHT INTO MR 85, LEFT INTO ACCESS ROAD, INTO SAVANNA DRIVE, IN TO THORNTREE AVENUE INTO PEARL ROAD, LEFT INTO DEMAT ROAD (PILLAY ROAD) TO TERMINUS AT E.M MOTALA STORE IN DEMAT.
ROUTE 19
FROM INTAKE (MOTALA STORE) TO DURBAN (VICTORIA STREET BUS RANK) VIA UNNAMED ROAD, INTAKE ROAD, KLAARWATER ROAD, ROAD MR 85, UNNAMED ROAD, GRANADA STREET, ROAD 1101, ROAD 934, ROAD 917, INTO SLIPWAY AND THEN ALONG HIGGINSON HIGHWAY, GRIMSBY ROAD, SOUTH COAST ROAD, EDWIN SWALES V C DRIVE, SARNIA ROAD, UMBILO ROAD, CONGELLA ROAD, SYDNEY ROAD, WARWICK AVENUE, TO TERMINAL POINT AT VICTORIA STREET BUS RANK AND RETURN VIA WARWICK AVENUE, WILLIAMS ROAD, CANBERRA ROAD, SYDNEY ROAD, CONGELLA ROAD, UMBILO ROAD, SARNIA ROAD, EDWIN SWALES V C DRIVE, SOUTH COAST ROAD, GRIMSBY ROAD, HIGGINSON HIGHWAY, INTO SLIPWAY AND THEN ALONG ROAD 917, ROAD 934, ROAD 1101, GRANADA STREET, UNNAMED ROAD, ROAD MR 85, KLAARWATER ROAD, INTAKE ROAD, UNNAMED ROAD TO TERMINAL POINT AT MOLALA STORE.
ROUTE 20
FROM MARINPINE'S BUS DEPOT IN MARIANNHILL TO POINT AND RETURN
FROM THE DEPOT IN MARIANNHILL, ALONG MR 468, RIGHT INTO MR 85, LEFT I NTO M R455, RIGHT INTO KL AARWATER ROAD, RIGHT INTO GRANADA STREET, LEFT INTO ROAD 1101 (CROSSMOOR,) LEFT INTO ROAD 917 (MOORCROSS DRIVE,) LINK ROAD INTO HIGGINSON HIGHWAY, ALONG HIGGINSON HIGHWAY INTO GRIMSBY ROAD, LEFT INTO SOUTH COAST ROAD, ALONG SOUTH COAST ROAD, LEFT INTO EDWIN SWALES VC DRIVE (R610) LINK ROAD INTO SARNIA ROAD, UMBILO ROAD, RIGHT INTO SYDNEY ROAD, WARWICK AVENUE, RIGHT INTO ALICE STREET, ALONG ALICE STREET, INTO OLD FORT ROAD, RIGHT INTO PRINCE ALFRED STREET, ALONG PRINCE ALFRED STREET, INTO CATO STREET, LEFT INTO WINDER STREET, ALONG WINDER STREET, RIGHT INTO POINT ROAD TO AUTHORIZED TERMINAL POINT AT THE END OF POINT ROAD IN VICINITY OF SIGNAL ROAD.
AND RETURN FROM TERMINAL POINT AT END OF POINT ROAD IN THE VICINITY OF SIGNAL ROAD, ALONG POINT ROAD, LEFT INTO AND ALONG BAY TERRACE, LEFT INTO AND ALONG VICTORIA EMBANKMENT, RIGHT INTO AND ALONG STANGER STREET, LEFT INTO AND ALONG ORDNANCE ROAD, RIGHT INTO PRIOR ROAD, ALONG PRIOR ROAD, LEFT INTO AND ALONG OLD FORT ROAD, INTO AND ALONG LEOPOLD STREET, LEFT INTO AND ALONG MARKET ROAD, LEFT INTO WARWICK AVENUE, RIGHT INTO WILLIAMS ROAD, INTO SYDNEY ROAD, LEFT INTO UMBILO ROAD, INTO SARNIA ROAD, LINK ROAD INTO EDWIN SWALES DRIVE 8610), RIGHT INTO SOUTH COAST ROAD, ALONG SOUTH COAST ROAD, RIGHT INTO GRIMSBY ROAD, INTO HIGGINSON HIGHWAY, ALONG HIGGINSON HIGHWAY LINK ROAD 1 INTO ROAD 601 (ARENA PARK) ROAD 917 (MOORCROSS DRIVE), RIGHT INTO ROAD 917 (MOORCROSS DRIVE), RIGHT INTO ROAD 1101 (CROSSRNOOR DRIVE), ALONG CROSSMOOR DRIVE, RIGHT INTO GRANADA STREET, LEFT INTO KLAARWATER ROAD, LEFT INTO MR 455 RIGHT INTO MR 85, LEFT INTO MR 468 TO TERMINAL POINT AT MARINPINE'S BUS DEPOT.
ROUTE 21 - CIRCULAR SERVICE
FROM CUTSHWAYO'S KRAAL ADJOINING JOE BHANAS FARM TO MALVERN SHOPPING CENTRE
PERSONS AND THEIR PERSONAL EFFECTS
FROM CUTSHWAYO'S KRAAL ADJOINING JOE BHANA'S FARM ALONG MR 518, 468, 85, 455, RIGHT INTO KLAARWATER ROAD, RIGHT INTO GRANADA STREET, LEFT INTO ROAD 1101, LEFT INTO 917, LEFT INTO RAMP INTO HIGGINSON HIGHWAY, LEFT OFF RAMP INTO ASTRAL DRIVE, ALONG ASTRAL DRIVE, ERICA AVENUE, CROSS BRIDGE (UMHLATUZANA RIVER) INTO GARRICK ROAD, (CAVENDISH RAILWAY STATION) TURN LEFT OVER RAILWAY BRIDGE, PROCEED ALONG GARRICK ROAD, TURN LEFT INTO STELLA ROAD, ALONG STELLA ROAD, TURN RIGHT INTO RIDLEY PARK ROAD, RIGHT INTO MAIN ROAD (MALVERN RAILWAY STATION) ALONG MAIN ROAD, INTO SARNIA ROAD, TURN RIGHT INTO STELLA ROAD, TURN LEFT GARRICK ROAD OVER RAILWAY BRIDGE, TURN RIGHT (CAVENDISH RAILWAY STATION) GARRICK ROAD, ACROSS BRIDGE (UMHLATUZANA RIVER) INTO ERICA AVENUE, ASTRAL DRIVE, UNDER WESTCLIFF RAILWAY STATION BRIDGE, TURN RIGHT ONTO RAMP INTO HIGGINSON HIGHWAY, INTO ROAD 601, 917, TURN RIGHT ROAD 917, TURN RIGHT INTO ROAD 1101, TURN RIGHT INTO GRANADA STREET, LEFT INTO KLAARWATER LEFT INTO MR 455, 85, 468, 518, TO TERMINUS AT CUTSHWAYO'S KRAAL ADJOINING JOE BHANA'S FARM.
SUBJECT TO THE CONDITION THAT ON THE FORWARD TRIP TO MALVERN SHOPPING CENTRE NO PASSENGERS BE PICKED UP AFTER THE JUNCTION OF ROAD 601 AND ROAD 917 IS REACHED AND ON THE RETURN TRIP FROM MALVERN SHOPPING CENTRE NO PASSENGERS BE SET DOWN UNTIL THE OF ROAD 601 AND ROAD 917 IS REACHED .
SUBJECT TO THE FURTHER CONDITION THAT APPLICANT OBTAINS PERMISSION FROM THE MUNICIPALITY TO OPERATE THE SERVICE.
ROUTE 22
MARIANNHILL TO DURBAN (FREEWAY EXPRESS)
FROM MARINPINE BUS DEPOT IN MARIANNHILL ALONG MR 468, MR 85, HIGGINSON HIGHWAY, GRIMSBY ROAD, SOUTH COAST ROAD, BLAMEY ROAD, LINK ROAD INTO SOUTHERN FREEWAY, LINK ROAD INTO MOORE ROAD, MOORE ROAD, SYDNEY ROAD, WARWICK AVENUE INTO VICTORIA STREET BUS RANK.
AND RETURN
FROM VICTORIA STREET BUS RANK ALONG WARWICK AVENUE, WILLIAMS ROAD, LINK ROAD INTO SOUTHERN FREEWAY, LINK ROAD INTO BLAMEY ROAD, SOUTH COAST ROAD, GRIMSBY ROAD, HIGGINSON HIGHWAY, MR85, MR 468, TO TERMINUS AT MARINPINE BUS DEPOT IN MARIANNHILL.
ROUTE 23
MARIANNRIDGE TO POINT ROAD
FROM THE CORNER OF NEPTUNE DRIVE AND MERCURY CRESCENT ALONG MERCURY CRESCENT, NEPTUNE DRIVE, MILKY WAY, LEFT, RIGHT INTO CENTRAL DRIVE, LEFT IN TO CARINA ROAD, RIGHT INTO GEMINI WAY, LEFT INTO MILKY WAY, LEFT INTO MARIANNHILL ROAD, RICHMOND ROAD, OLD MAIN ROAD, STAPLETON ROAD, LINK ROAD N3, R 103, JAN SMUTS HIGHWAY, WESTRIDGE OVERPASS BRIDGE, RAMSEY AVENUE, BEREA ROAD NORTH, OLD DUTCH ROAD, ALICE STREET, OLD FORT ROAD, PRINCE ALFRED STREET, CATO STREET, WINDER STREET, POINT ROAD TO AUTHORISED TERMINUS AT END OF POINT ROAD NEAR SIGNAL ROAD. FROM TERMINAL POINT AT END OF POINT ROAD NEAR SIGNAL ROAD, ALONG POINT ROAD, BAY TERRACE, VICTORIA EMBANKMENT, STANGER STREET, ORDINANCE ROAD, PRIOR ROAD, OLD FORT ROAD, LEOPOLD STREET, CANONGATE ROAD, BEREA ROAD, BEREA ROAD SOUTH, JAN SMUTS HIGHWAY, R 103, GLIDE OFF INTO UNNAMED ROAD LEADING TO STAPLETON ROAD , STAPLETON ROAD, LEFT INTO OLD MAIN ROAD, RICHMOND ROAD, MARIANNHILL ROAD, RIGHT IN TO MILKY WAY, RIGHT INTO GEMINI WAY, LEFT INTO CARINA ROAD, RIGHT INTO CENTRAL DRIVE, LEFT INTO MILKY WAY, RIGHT INTO NEPTUNE DRIVE, RIGHT INTO MERCURY CRESCENT TO TERMINAL POINT IN NEPTUNE DRIVE AT MERCURY CRESCENT.

ROUTE 24
CUTSHWAYO'S KRAA L TO DURBAN (VICTORIA STREET BUS RANK)
FROM CUTSHWAYO'S KRAAL ALONG MR 518, 468, 85, 455, RIGHT INTO KLAARWATER ROAD, RIGHT INTO GRANADA STREET, LEFT INTO ROAD 1101 , LEFT INTO ROAD 917, ON RAMP INTO HIGGINSON HIGHWAY, GRIMSBY ROAD, LEFT INTO SOUTH COAST ROAD, LEFT INTO EDWIN SWALES DRIVE (R6 10), RIGHT INTO LINK ROAD INTO SARNIA ROAD, CONGELLA ROAD, UMBILO ROAD, RIGHT INTO SYDNEY ROAD, WARWICK AVENUE, OLD DUTCH ROAD, ALICE STREET, RIGHT INTO MARKET ROAD, INTO VICTORIA BUS RANK AND RETURN FROM VICTORIA STREET BUS RANK, WARWICK AVENUE, WILLIAMS ROAD, CANBERRA ROAD, LEFT INTO SYDNEY ROAD, LEFT INTO UMBILO ROAD, CONGELLA ROAD, SARNIA ROAD, LINK ROAD, INTO EDWIN SWALES DRIVE (R610), RIGHT INTO SOUTH COAST ROAD, RIGHT INTO GRIMSBY ROAD, HIGGINSON HIGHWAY , OFF RAMP INTO ROAD 601/ 917, RIGHT INTO ROAD 917, RIGHT INTO ROAD 1101, RIGHT INTO GRANADA STREET, LEFT INTO KLAARWATER ROAD, LEFT INTO MR 455, MR 85, MR 468, MR 518 TO CUTSHWAYO'S KRAAL.
ROUTE 25

transport
Department:
Transport
Province of KwaZulu-Natal

GAZETTE
LGKZNG26-2021-OCT
REGION: ALL

A PARTY OF PERSONS WHO HAVE ORGANISED THEMSELVES INTO A GROUP, AND THEIR PERSONAL EFFECTS, FROM POINTS WITHIN A RADIUS OF 25KM (TWENTY-FIVE KILOMETRES) FROM MARIANNHILL POST OFFICE TO POINTS WITHIN THE REPUBLIC OF SOUTH AFRICA AND RETURN TO POINTS WITHIN A RADIUS OF 25KM (TWENTY-FIVE KILOMETRES) FROM MARIANNHILL POST OFFICE.
SUBJECT: TO THE EXPLICIT CONDITION THAT THE CONVEYANCE OF SUCH A GROUP OF PERSONS MAY ONLY BE UNDERTAKEN IF SAME GROUP OF PERSONS UNDERTAKE THE FORWARD JOURNEY AND THE RETURN JOURNEY AS A PARTY FOR THE EXCLUSIVE MUTUAL PURPOSE TO ATTEND ONE OR MORE OF THE FOLLOWING OCCASIONS:
(I) A WEDDING
(II) A FUNERAL
(III) A RELIGIOUS GATHERING
(IV) A SPORTS MEETING, EITHER AS COMPETITORS OR AS SPECTATORS
(V) A PICNIC OF ANY OTHER SIMILAR FORM OF ORGANISED AMUSEMENT OR RECREATION
ROUTE 25
PERSONS WHO ARE IN POSSESSION OF VAL ID RAIL OR S.A RAILWAY ROAD TRANSPORT SERVICE TICKET AND PARCELS ON A VEHICLE HIRE BASIS ON BEHALF OF THE S.A RAILWAYS, ON ROUTES OR WITHIN AREAS COVERED BY PERMITS ISSUED TO THE S.A RAIL WAYS BY LOCAL ROAD TRANSPORTATION BOARDS, WITHIN THE PROVINCE OF NATAL.
ROUTE 26A
FROM ST. WENDOLIN TO DURBAN VIA ESCOMBE
FROM ST. WENDOLIN ALONG ST. WENDOLIN ROAD MR 85 (M 1) MR 455 (M34), KLAARWATER ROAD, SHALLCROSS ROAD, BLUNDELL ROAD, MAIN ROAD, SARNIA ROAD, UMBILO ROAD, SYDNEY ROAD, WARWICK AVENUE INTO VICTORIA STREET.
AND RETURN FROM VICTORIA STREET BUS RANK INTO WARWICK AVENUE, WILLIAM ROAD, SYDNEY ROAD, UMBILO ROAD, SARNIA ROAD , MAIN ROAD, BLUNDELL ROAD, SHALLCROSS ROAD, KLAARWATER ROAD, MR 455 (M34) MR85 (M 1) ST. WENDOLIN ROAD.
ROUTE 26B
BREDASFONTEIN TO DURBAN
FROM BREDASFONTEIN ALONG D 72, D561, 2M 65, EASTERLY DIRECTION KNOWN AS MNTANONTENENGAYO, PASS CLIFTON HEIGHTS STORE, ALONG 2M 65 KNOWN AS ZWELIBOMVU PASS MKHIZE STORE PASS AMADUNGE BOTTLE STORE WERE WE MEET UMLAAS BRIDGE RIGHT MR 518, MR 468, M1, UNNAMED ROAD, KLAARWATER ROAD, GRANADA STREET, CROSSMOOR DRIVE, MOORCROSS DRIVE, LINK ROAD, HIGGINSON HIGHWAY, GRIMSBY ROAD, SOUTH COAST ROAD, EDWIN SWALES DRIVE, UMBILO ROAD, GALE STREET, WARWICK AVENUE TO VICTORIA BUS TERMINAL AND RETURN VIA THE SAME ROUTE.
ROUTE 27
FROM ST. WENDOLIN TERMINUS ALONG ST. WENDOLIN ROAD, MR 85, MARIANNHILL ROAD, WESTMEAD ROAD, CIRCUIT ROAD, CLARK ROAD, MOSS ROAD. ALEXANDRA ROAD, TRAFFORD ROAD, GILLITTS ROAD, RICHMOND ROAD, OLD MAIN ROAD, ANDERSON ROAD, STANFIELD LANE, HILL STREET BUS TERMINUS, HILL STREET, ANDERSON ROAD, OLD MAIN ROAD, CROMPTON ROAD, SHEPSTONE ROAD, OTTO VOLEK ROAD, VALLEY VIEW ROAD, ESCOM ROAD, CHELSEA ROAD, BLASE ROAD, TO AT NOTEX FACTORY IN BLASE ROAD.
AND RETURN FROM NOTEX FACTORY IN BLASE ROAD, ALONG BLASE ROAD, CHELSEA AVENUE, ESCOM ROAD, VALLEY VIEW ROAD, OTTO VOLEK ROAD, SHEPSTONE ROAD, CROMPTON STREET, OLD MAIN ROAD, ANDERSON ROAD, STANFIELD ROAD, HILL STREET BUS RANK, HILL STREET, ANDERSON ROAD, OLD MAIN ROAD. RICHMOND ROAD, ALEXANDRA ROAD, MALCOLM ROAD, CIRCUIT ROAD, WESTMEAD ROAD, MARIANNHILL ROAD, MR 85, ST WENDOLIN ROAD TO TERMINUS AT ST WENDOLIN.
ROUTE 28
KLAARWATER TOWNSH IP ALONG KLAARWATER ROAD, MR 85, MARIANNHILL ROAD, WESTMEAD ROAD, CIRCUIT ROAD, CLARK ROAD, MOSS ROAD, ALEXANDRA ROAD, TRAFFORD ROAD, GILLITTS ROAD, RICHMOND ROAD, OLD MAIN ROAD, ANDERSON ROAD, STANFIELD ROAD, HILL STREET TERMINUS, HILL STREET, ANDERSON ROAD, OLD MAIN ROAD, CROMPTON ROAD, SHEPSTONE ROAD, OTTO VOLEK ROAD, VALLEY VIEW ROAD, ESCOM ROAD, CHELSEA AVENUE, BLASE ROAD, TO TERMINUS AT NOTEX FACTORY IN BLASE ROAD.
AND RETURN FROM NOTEX FACTORY IN BLASE ROAD, ALONG BLASE ROAD, CHELSEA AVENUE, ESCOM ROAD , VALLEY VIEW ROAD, OTTO VOLEK ROAD, SHEPSTONE ROAD, CROMPTON STREET, OLD MAIN ROAD, ANDERSON ROAD, STANFIELD ROAD, HILL STREET TERMINUS, HILL STREET, ANDERSON ROAD, OLD MAIN ROAD, RICHMOND ROAD, ALEXANDRA ROAD, ALBERT ROAD, MALCOLM ROAD, CIRCUIT ROAD, WESTMEAD ROAD, MARIANNHILL ROAD, MR 85, KLAARWATER ROAD TO TERMINUS AT KLAARWATER ROAD IN KLAARWATER TOWNSHIP.
ROUTE 29
KWA NDENGEZI TO PINETOWN AND NEW GERMANY
FROM KWA NDENGEZI STARTING POINT OPPOSITE KWA NDENGEZI SHOPPING CENTRE ALONG UNNAMED ROAD FOR APPROXIMATELY 4.0 KILOMETRES, TURN LEFT INTO ROAD 518 PROCEED ALONG ROAD 518, PASS LINDA STORE AT JUNCTION OF ROAD 559 TURN RIGHT VIA ST. XAVIER SCHOOL ALONG ROAD 559, TURN LEFT INTO M1 VIA ST MARY'S HOSPITAL, MARIANNHILL ROAD, WESTMEAD ROAD, RIGHT INTO CIRCUIT ROAD, RIGHT INTO CLARK ROAD, RIGHT INTO A LEXANDRA ROAD, LEFT INTO M1 ROAD, OLD MAIN ROAD, ANDERSON ROAD, STANFIELD LANE, INTO HILL STREET BUS TERMINUS INTO HILL STREET, ANDERSON ROAD, RIGHT INTO OLD MAIN ROAD, LEFT GLENRIDGE ROAD, LAUTH ROAD, LEFT INTO CROMPTON LEFT SHEPSTONE ROAD, RIGHT BLASE AVENUE, RIGHT CHELSEA AVENUE, TO TERMINAL POINT IN CHELSEA AVENUE, (OPPOSITE NOTEX FACTORY).
RETURN
FROM NOTEX FACTORY IN CHELSEA AVENUES LEFT INTO ESCOM ROAD, PINESIDE ROAD, RIGHT INTO ST JOHNS AVENUE, LEFT INTO CROMPTON STREET, RIGHT INTO LAUTH ROAD, LEFT INTO GLENRIDGE ROAD, RIGHT INTO OLD MAIN ROAD, LEFT INTO ANDERSON ROAD, LEFT INTO STANFIELD LANE, INTO HILL STREET BUS TERMINUS, INTO HILL STREET, ANDERSON ROAD, LEFT INTO OLD MAIN ROAD, M1, RIGHT INTO ALEXANDRA ROAD, LEFT INTO ALBERT ROAD, RIGHT INTO MALCOLM ROAD, LEFT INTO CIRCUIT ROAD, LEFT INTO WESTMEAD ROAD, RIGHT INTO M1, PASS ST. MARY'S HOSPITAL, MARIANNHILL ROAD, RIGHT INTO ROAD 559 VIA ST XAVIER SCHOOL LEFT INTO ROAD 518 PASS LINDA STORE RIGHT INTO KWA NDENGEZI TOWNSHIP, ALONG TOWNSHIP FOR APPROXIMATELY 4 .0 KILOMETRES TO TERMINUS AT KWA NDENGEZI SHOPPING CENTRE.
ROUTE 30
PERSONS AND THEIR PERSONA L EFFECTS
KWA NDENGEZI TO PINETOWN AND RETURN
FORWARD JOURNEY
FROM KWA NDENGEZI (STARTING POINT OPPOSITE KWA NDENGEZI SHOPPING CENTRE) (MAGISTERIAL DISTRICT OF PINETOWN) ALONG UNNAMED 4, 0 KILOMETRES, TURN RIGHT ONTO ROAD 518 PROCEED ALONG ROAD 518 TO ROAD 468, PROCEED ALONG ROAD 468 TO THE JUNCTION WITH ROAD 85, TURN LEFT ONTO ROAD 85 CONTINUE ALONG ROAD 85 PAST THE JUNCTION OF ROAD 559, PROCEEDING ALONG ROAD 85, MARIANNHILL ROAD, RICHMOND ROAD, WESTERN INTERCHANGE AND OLD MAIN ROAD, FROM OLD MAIN ROAD TURN RIGHT INTO ANDERSON STREET TURN LEFT INTO STANFIELD LANE TO THE HILL BUS RANK.
RETURN JOURNEY
FROM HILL STREET BUS RANK TURN RIGHT INTO HILL STREET AND RIGHT INTO ANDERSON STREET, FROM ANDERSON STREET TURN LEFT INTO OLD MAIN ROAD FOLLOW FORWARD JOURNEY IN REVERSE.
ALTERNATE FORWARD JOURNEY
FROM KWA NDENGEZI STARTING POINT OPPOSITE KWA NDENGEZI SHOPPING CENTRE (MAGISTERIAL DISTRICT OF PINETOWN) ALONG UNNAMED ROAD FOR APPROXIMATELY 4.0 KILOMETRES AS DEPICTED ON ANNEXURE AA TURN RIGHT ONTO ROAD 518, PROCEED ALONG ROAD 518 TO ROAD 468, PROCEED ALONG ROAD 468 TO THE JUNCTION WITH ROAD 85, TURN LEFT ONTO ROAD 85 CONTINUE ALONG ROAD 85, PAST THE JUNCTION OF ROAD 559, PROCEED ALONG ROAD 85, MARIANNHILL ROAD, TO WESTMEAD ROAD, TURN LEFT INTO WESTMEAD ROAD RIGHT INTO CIRCUIT ROAD, RIGHT INTO CLARK ROAD, TO JUNCTION OR CLARK ROAD AND ALEXANDER ROAD, TURN RIGHT INTO ALEXANDER ROAD TO JUNCTION OF ALEXANDER ROAD AND RICHMOND ROAD, TURN LEFT INTO RICHMOND ROAD PROCEED ALONG RICHMOND ROAD TO SWANSFIELD ROAD, TURN LEFT INTO SWANSFIELD ROAD LEFT INTO AUBREY ROAD TO JUNCTION OF AUBREY ROAD AND GILLITTS ROAD, TURN LEFT INTO GILLITTS ROAD TURN LEFT INTO SURPRISE FARM RANK. FROM SURPRISE FARM RANK TURN RIGHT INTO SWANSFIELD ROAD TO JUNCTION OF SWANSFIELD ROAD AND RICHMOND ROAD, TURN LEFT INTO RICHMOND ROAD AND PROCEED VIA WESTERN INTER-CHANGE AND OLD MAIN ROAD TO ANDERSON STREET, TURN RIGHT INTO ANDERSON STREET, LEFT INTO STANFIELD LANE AND RIGHT INTO HILL BUS RANK. FROM HILL STREET BUS RANK, RIGHT INTO HILLL STREET, RIGHT INTO ANDERSON STREET, RIGHT INTO OLD MAIN ROAD, LEFT GLENUGIE AVENUE, LAUTH ROAD, LEFT CROMPTON STREET, LEFT SHEPSTONE ROAD, RIGHT BLASE AVENUE, RIGHT CHELSEA AVENUE, TO THE TERMINAL POINT IN CHELSEA AVENUE (OPPOSITE NOTEX FACTORY).
FROM THE STARTING POINT IN CHELSEA AVENUE, LEFT ESCOM ROAD, PINESIDE AVENUE, RIGHT ST. JOHN'S AVENUE, LEFT CROMPTON STREET, RIGHT LAUTH ROAD. LEFT GLENUGIE ROAD, LEFT GLENUGIE AVENUE, RIGHT OLD MAIN ROAD, LEFT ANDERSON STREET, LEFT STANSFIELD LANE, RIGHT INTO HILL STREET BUS RANK, FROM HILL STREET BUS RANK TURN RIGHT INTO HILL STREET, RIGHT INTO ANDERSON STREET, FROM ANDERSON STREET TURN LEFT INTO OLD MAIN ROAD, VIA WESTERN INTER-CHANGE AND RICHMOND ROAD TO SWANSFIELD ROAD, TURN RIGHT

transport
Department:
Transport
Province of KwaZulu-Natal

GAZETTE
LGKZNG26-2021-OCT
REGION: ALL

INTO SWANSFIELD ROAD, LEFT INTO AUBREY ROAD TO JUNCTION OR AUBREY ROAD AND GILLITTS ROAD TURN LEFT INTO GILLITTS ROAD AND LEFT INTO SURPRISE FARM BUS RANK. FROM SURPRISE FARM BUS RANK TURN RIGHT INTO SWANSFIELD ROAD TO JUNCTION OF SWANSFIELD ROAD AND RICHMOND ROAD, TURN RIGHT INTO RICHMOND ROAD AND PROCEED ALONG RICHMOND ROAD TO JUNCTION OF RICHMOND ROAD AND RIGHT INTO ALEXANDER ROAD, TURN RIGHT INTO ALEXANDER ROAD TURN LEFT INTO ALBERT ROAD, RIGHT INTO MALCOLM ROAD TO JUNCTION OF MALCOLM ROAD, TURN LEFT INTO CIRCUIT ROAD TO JUNCTION OF CIRCUIT ROAD AND WESTMEAD ROAD TURN LEFT INTO WESTMEAD ROAD AND MARIANNHILL ROAD.
TURN RIGHT INTO ROAD 468 AND PROCEED ALONG ROAD 468 WHICH BECOMES ROAD 518 PROCEED ALONG ROAD 518 TO KWA NDENGEZI TOWNSHIP TURN OFF, TURN LEFT INTO UNNAMED ROAD AND PROCEED ALONG APPROXIMATELY 4.0 KILOMETRES OF UNNAMED ROAD TO STARTING POINT OPPOSITE KWA NDENGEZI SHOPPING CENTRE.
ROUTE 32
PERSONS AND THEIR PERSONAL EFFECTS
FROM KWA NDENGEZI TOWNSHIP TO MPUMALANGA COURT HOUSE AND RETURN
ROUTE DESCRIPTION
FROM KWA NDENGEZI TOWNSHIP ALONG MAIN KWA NDENGEZI ROAD VIA LINDA STORE TO INTERSECTION OF PROVINCIAL ROAD 559 THEN LEFT IN PR 559, PROCEED WITH PR 559 UNTIL INTERSECTION OF PR 559 WITH PR 454 THEN RIGHT ALONG PR 454 UNTIL INTERSECTION WITH NATIONAL ROAD N3, TURN LEFT INTO N3 AND PROCEED ALONG THIS ROAD UNTIL THE HAMMERSDALE TURN-OFF THEN LEFT INTO PR 385 TO HAMMERSDALE, PROCEED ALONG THIS ROAD UNTIL KELLY ROAD TURN-OFF, THEN LEFT INTO KELLY ROAD BUS RANK, BACK ALONG KELLY ROAD AND THEN LEFT INTO PR385, PROCEED ALONG THIS ROAD UNTIL THE MPUMALANGA TURN-OFF, THEN LEFT UNTIL MPUMALANGA MAGISTRATES COURT AND RETURN ALONG THE SAME ROUTE.
ROUTE 33
FROM KRANSKLOO F FARM DURBAN (WINTERTON) VIA CLAIRMONT ROAD (WYEBANK) FIELDS HILL R613 PINETOWN, OLD MAIN ROAD, ANDERSON ROAD, HILL STREET BUS RANK, ANDERSON ROAD, OLD MAIN ROAD, STAPLETON ROAD, JAN SMUTS HIGHWAY, WESTERN FREEWAY N3, VICE VERSA. SUBJECT TO THE RESTRICTION THAT ON JOURNEYS FROM KRANSKLOOF NO PASSENGERS BE PICKED UP AT ANY POINT WITHIN HALF A MILE FROM WYEBANK RAIIWAY STATION AND ON JOURNEYS TO KRANSKLOOF NO PASSENGERS BE SET DOWN AT ANY POINT WITH IN HALF A MILE FROM WYEBANK RAILWAY STATION .
ROUTE 35
MARIANNHILL -SOLDIERS WAY BUS RANK
FROM CUTSHWAYO KRAAL ALONG MR518, MR 468, MR 85, MR455, KLAARWATER ROAD, GRANADA STREET, CROSSMOOR DRIVE, MOORCROSS DRIVE, HIGGINSON HIGHWAY, GRIMSBY ROAD, SOUTH COAST ROAD, EDWIN SWALES DRIVE (R610) LINK ROAD INTO SARNIA ROAD, UMBI LO ROAD, SYDNEY ROAD, WARWICK AVENUE, AL ICE STREET, SOLDIERS WAY BUS RANK.
AND RETURN FROM SOLDIERS WAY BUS RANK ALONG QUEEN STREET, FIELD STREET, LEOPOLD STREET, MARKET ROAD, WARWICK AVENUE, WILLIAM ROAD, SYDNEY ROAD, UMBILO ROAD, SARNIA ROAD, EDWIN SWALES DRIVE (R610) SOUTH COAST ROAD, GRIMSBY ROAD, HIGGINSON HIGHWAY, LINK ROAD INTO MOORCROSS DRIVE, CROSSMOOR DRIVE, GRANADA STREET, KLAARWATER ROAD, MR 455, MR 85, MR 468, MR 518 TO TERMINUS AT CUTSHWAYO KRAAL.
ALTERNATIVELY
SOLDIERS WAY BUS RANK, QUEEN STREET, RUSSEL STREET, LEOPOLD STREET, MARKET ROAD, WARWICK AVENUE.
OR
SOLDIERS WAY, QUEEN STREET, ALBERT STREET, LEOPOLD STREET, MARKET ROAD, WARWICK AVENUE.
ROUTE 36
FROM DURBAN (VICTORIA STREET BUS RANK) TO WELBEDACHT (BHANA'S STORE) AND RETURN VIA WARWICK AVENUE, GALE STREET ALTERNATIVELY SYDNEY, UMBILO, STELLA, CARRICK, WELBEDACHT ROAD TO OUTER TERMINAL.
ROUTE 37
FROM BHANA'S STORE (WELBEDACHT) AND ROAD 751 AND ROAD 918 AND ALTERNATIVELY ROAD 901 AND ROAD 601, AND INTO HIGGINSON HIGHWAY AND INTO A PORTION OF ERICA AVENUE, ALTERNATIVELY, FALCON STREET, SYRINGA AVENUE, FINCH STREET, AND ERICA ROAD (STOP 4) CARRICK ROAD, STELLA ROAD, UMBILO ROAD, CONGELLA ROAD, ALTERNATIVELY GALE STREET, WARWICK AVENUE AND INTO VICTORIA STREET BUS RANK EXTENSION AND RETURN VIA THE ABOVE MENTIONED ROUTES.
ROUTE 38
FROM BHANA'S STORE (WELBEDACHT) TO DURBAN VIA ROAD 915, AND ROAD 918 AND 917 AND ALTERNATIVELY ROAD 901 AND 601 INTO HIGGINSON HIGHWAY, GRIMSBY ROAD, SOUTH COAST ROAD, EDWIN SWALES DRIVE, SARNIA ROAD, UMBILO, CONGELLA ROAD ALTERNATIVELY, GALE STREET, SYDNEY ROAD, WARWICK AVENUE, AND VICTORIA STREET BUS RANK EXTENSION AND RETURN VIA THE ABOVE-MENTIONED ROUTES.
ROUTE 39
FROM VICTORIA BUS RANK INTO WARWICK AVENUE, WILLIAMS ROAD, SYDNEY ROAD, UMBILO ROAD, CONGELLA ROAD, SARNIA ROAD, ACCESS ROAD, INTO EDWIN SWALES DRIVE, SOUTH COAST ROAD, GRIMSBY ROAD, HIGGINSON HIGHWAY, ACCESS ROAD INTO MOORCROSS DRIVE, CROSSMOOR DRIVE, GRANADA STREET, KLAARWATER ROAD, MR 455,MR85 , MARIANNHILL ROAD, RICHMOND ROAD, OLD MAIN ROAD, ANDERSON ROAD, STANFIELD LANE INTO HILL STREET BUS RANK, AND RETURN FROM HILL STREET BUS RANK INTO HILL STREET, ANDERSON ROAD, OLD MAIN ROAD, RICHMOND ROAD, MARIANNHILL ROAD, MR 85, MR 455, KLAARWATER ROAD, GRANADA STREET, CROSSMOOR DRIVE, LEFT INTO MOORCROSS DRIVE, ACCESS ROAD, INTO HIGGINSON HIGHWAY, GRIMSBY ROAD, SOUTH COAST ROAD, EDWIN SWALES DRIVE, ACCESS ROAD INTO SARNIA ROAD, UMBILO ROAD, SYDNEY ROAD, WARWICK AVENUE INTO VICTORIA BUS RANK.
ROUTE 40
FROM TERMINUS IN INTAKE (MOTALA STORE) ALONG INTAKE ROAD, DEMAT ROAD, (PIILAY ROAD), PEARL ROAD, THORNTREE AVENUE, SAVANNA ROAD, ACCESS ROAD, MR 85, HIGGINSON HIGHWAY, GRIMSBY ROAD, SOUTH COAST ROAD, EDWIN SWALES DRIVE (R610), LINK ROAD INTO SARNIA ROAD, UMBILO ROAD, SYDNEY ROAD, WARWICK AVENUE, ALICE STREET, OLD FORT ROAD, PRINCE ALFRED STREET, CATO STREET, WINDER STREET, POINT ROAD, TO AUTHORISED TERMINUS AT THE END OF POINT ROAD NEAR SIGNAL ROAD. FROM TERMINAL AT POINT AT THE END OF SIGNAL ROAD, ALONG POINT ROAD, BAY TERRACE, VICTORIA EMBANKMENT, STANGER STREET, ORDINANCE ROAD, LEOPOLD STREET, WARWICK AVENUE, WILLIAMS ROAD, SYDNEY ROAD, UMBILO ROAD, SARNIA, LINK ROAD INTO EDWIN SWALES DRIVE. (R610), SOUTH COAST ROAD, GRIMSBY ROAD, HIGGINSON HIGHWAY, MR 85, ACCESS ROAD, SAVANNA DRIVE, THORNTREE AVENUE, PEARL ROAD, DEMAT ROAD (PILLAY ROAD), INTAKE TO TERMINUS AT MOTALA STORE INTAKE.
ROUTE 41
ST. MARY'S HOSPITAL TO POINT ROAD
FROM TERMINAL POINT AT ST. MARY'S HOSPITAL ALONG UNNAMED ROAD, MR 85, MARIANNHILL ROAD, RICHMOND ROAD, OLD MAIN ROAD, ANDERSON ROAD, STANFIELD LANE, HILL STREET BUS RANK, INTO HILL STREET BUS RANK, ANDERSON ROAD, OLD MAIN ROAD, STAPLETON ROAD, LINK ROAD INTO N3. R103, JAN SMUTS HIGHWAY, WESTRIDGE OVERPASS BRIDGE, RAMSEY AVENUE, BEREA ROAD NORTH, OLD DUTCH ROAD, CENTENARY ROAD, MANSFIELD ROAD, WINTERTON WALK BUS RANK, MANSFIELD ROAD, CENTENARY ROAD, ALICE STREET, OLD FORT ROAD, NMR AVENUE, SOMTSEU ROAD, STANGER STREET, PRINCE ALFRED STREET, CATO STREET, WINDER STREET, POINT ROAD TO TERMINAL POINT AT END OF POINT ROAD IN THE VICINITY OF SIGNAL ROAD.
AND RETURN FROM TERMINAL POINT ALONG POINT ROAD, BAY TERRACE, VICTORIA EMBANKMENT, STANGER STREET, SOMTSEU ROAD, NMR AVENUE. WALNUT ROAD, ORDINANCE ROAD, PRIOR ROAD, OLD FORT ROAD, LEOPOLD STREET, CANONGATE ROAD, BEREA ROAD, BEREA ROAD SOUTH, JAN SMUTS HIGHWAY. R 103, N3, GLIDE OFF INTO UNNAMED ROAD LEADING TO STAPLETON ROAD, OLD MAIN ROAD, ANDERSON ROAD, STANFIELD LANE, HILL STREET BUS RANK, HILL STREET, ANDERSON ROAD, OLD MAIN ROAD, RICHMOND ROAD, MARIANNHILL ROAD, MR85, TO TERMINUS AT ST. MARY'S HOSPITAL.
ROUTE 42
FROM CORNER OF NEPTUNE DRIVE AND MERCURY CRESCENT ALONG MERCURY CRESCENT, NEPTUNE DRIVE, MILKY WAY, RIGHT INTO CENTRAL DRI VE, LEFT INTO CARINA ROAD, RIGHT INTO GEMINI WAY, LEFT INTO MILKY WAY, RIGHT INTO MARIANNHILL ROAD, MR 85, HIGGINSON HIGHWAY, GRIMSBY ROAD, SOUTH COAST ROAD, EDWIN SWALES DRIVE (R610), ACCESS ROAD INTO SARNIA ROAD, UMBILO ROAD, SYDNEY ROAD, WARWICK AVENUE, ALICE STREET, OLD FORT ROAD, NMR AVENUE, SOMTSEU ROAD, STANGER STREET, PRINCE ALFRED STREET, CATO STREET, WINDER STREET, POINT ROAD, TO TERMINAL POINT AT THE END OF POINT ROAD IN THE VICINITY OF SIGNAL ROAD . RETURN FROM TERMINAL POINT IN POINT ROAD IN THE VICINITY OF SIGNAL ROAD, POINT ROAD, BAY TERRACE, VICTORIA EMBANKMENT, STANGER STREET, SOMTSEU ROAD, NMR AVENUE, WALNUT ROAD, ORDINANCE ROAD, LEOPOLD STREET, WARWICK AVENUE.
WILLIAMS ROAD, SYDNEY ROAD, UMBILO ROAD, SARNIA ROAD, ACCESS ROAD INTO EDWIN SWALES DRIVE (R610) SOUTH COAST ROAD, GRIMSBY ROAD, HIGGINSON HIGHWAY, M R 85, MARIANNHILL ROAD, MILKY WAY, RIGHT INTO GEMINI WAY, LEFT INTO CARINA ROAD, RIGHT INTO CENTRAL DRIVE, LEFT INTO MILKY WAY, RIGHT INTO NEPTUNE DRIVE, RIGHT INTO MERCURY CRESCENT TO TERMINAL POINT IN NEPTUNE DRI VE AT MERCURY CRESCENT.

transport
Department:
Transport
Province of KwaZulu-Natal

GAZETTE
LGKZNG26-2021-OCT
REGION: ALL

ROUTE 43
HILLVIEW - SHALLCROSS - DURBAN
FROM THE TERMINUS AT RAS DASHAN STREET IN HILLVIEW ALONG RAS DASHAN STREET, WINGEN WALK, KLAARWATER ROAD, KILIMANJARO STREET, HIMALAYA DRIVE, SIERRA MADRA STREET, KLAARWATER ROAD, SHALLCROSS ROAD, BLUNDELL ROAD, MAIN ROAD, STELLA ROAD, SARNIA ROAD, UMBILO ROAD, GLASTONBURY MACE, SYDNEY ROAD, WARWICK AVENUE INTO VICTORIA STREET BUS TERMINUS.
AND RETURN FROM VICTORIA STREET BUS TERMINUS ALONG WARWICK AVENUE, WILLIAM ROAD, SYDNEY ROAD, GLASTONBURY PLACE, UMBILO ROAD, SARNIA ROAD, STELLA ROAD, MAIN ROAD, BLUNDELL ROAD, SHALLCROSS ROAD, KLAARWATER ROAD, WINGEN WALK, SPENCER STREET, RAS DASHAN STREET TERMINUS.
ALTERNATIVELY
WARWICK AVENUE, ALICE STREET, GREY STREET, COMMERCIAL ROAD, SOLDIERS WAY, GARDINER STREET, WEST STREET, STANGER STREET, PINE STREET TO TERMINUS IN PINE STREET.
ALTERNATIVE RETURN
FROM PINE STREET TERMINUS ALONG PINE STREET, FIELD STREET, QUEEN STREET, RUSSELL STREET, LEOPOLD STREET, WARWICK AVENUE.

ROUTE 44
BOTHA'S HILL/ HILLCREST PINETOWN - DURBAN
PERSONS AND THEIR PERSONAL EFFECTS
FROM BOTHA'S HILL ALONG OLD MAIN ROAD, HILLCREST OLD MAIN ROAD, GILLITTS OLD MAIN ROAD, R613, INTO OLD MAIN ROAD AT EXIT 24 PROCEEDING TO KLOOF RAILWAY STATION BUS STOP, RAILWAY STATION ROAD, PROCEED ALONG OLD MAIN ROAD TO EXTENSION 22 ONTO THE R613 OFF RAMP INTO RICHMOND ROAD, OLD MAIN ROAD, STAPLETON ROAD, R613, N3, R 103, JAN SMUTS HIGHWAY, GLIDE ON N3, WESTERN FREEWAY, OFF RAMP RAMSEY/AVENUE, BEREA ROAD NORTH, RIGHT CLEAVER ROAD BRIDGE, BEREA ROU, WEST STREET, POINT ROAD, ROCHESTER STREET, GILLESPIE STREET, PRINCE STREET TO TERMINUS AT BELL STREET.
AND RETURN
FROM TERMINUS AT BELL STREET, BELL STREET ERSKINE TERRACE, RUTHERFORD STREET, POINT ROAD, WEST STREET, FAREWELL STREET, SMITH STREET, STANGER STREET, PINE STREET, RUSSELL STREET, LEOPOLD STREET, MARKET ROAD, CANONGATE ROAD, N3, WESTERN FREEWAY, OFF RAMP MAYVILLE/ SHERWOOD, JAN SMUTS HIGHWAY, R 103, R613, OFF RAMP STAPLETON ROAD, STAPLETON ROAD, OLD MAIN ROAD, ANDERSON ROAD, OLD MAIN ROAD, RICHMOND ROAD, ON RAMP ONTO R613 (FIELDS HILL) R613, ION RAMP 22 OVER BRIDGE TO OLD MAIN ROAD, TO FIELDS HOTEL BUS STOP, PROCEED ALONG MAIN ROAD, LEFT INTO VILLAGE ROAD, PROCEED ON RAMP 23 ONTO 613, ON RAMP HILLCREST, OLD MAIN ROAD, PASS HILLCREST ALONG OLD MAIN ROAD TO BOTHA'S HILL.
ALTERNATIVE ROUTE: SMITH STREET, RUSSEL STREET, LEOPOLD STREET.
ROUTE 45
PINETOWN TO BREDASFONTEIN
FROM HILL STREET BUS TERMINUS ALONG HILL STREET ANDERSON ROAD, OLD MAIN ROAD, RICHMOND ROAD, MARIANNHILL ROAD, PAST MARIANNHILL MONASTERY, MARIANNHILL ROAD, ALONG MR 468, MR 518, OVER UMLAAS RIVER BRIDGE, ZM 65, PAST AMADUNGE BOTTLE STORE AND MKHIZE STORE, PROCEED ALONG SAME ROUTE INTO THE AREA KNOWN AS ZWELIBOMVU, ALONG ZM 65, INTO MAGISTERIAL DISTRICT OF CAMPERDOWN, PAST CLIFTON HEIGHT STORE, ALONG SAME ROAD PAST THE AREA KNOWN AS MNTANONTENGAYO, PROCEED ALONG ZM 65, BECOMES D561, ALONG D561, AND D72, TURN RIGHT INTO D72 , ALONG D72, TO TERMINUS AT BREDASFONTEIN.
AND RETURN FROM BREDASFONTEIN ALONG D72, LEFT AT D561, ALONG D561, BECOMES ZM65, PROCEED ALONG ZM65, IN AN EASTERLY DIRECTION PAST THE AREA KNOWN AS MNTANONTENGAYO AND PAST CLIFTON HEIGHT STORE, PROCEED ALONG ZM65, INTO THE AREA KNOWN AS ZWELIBOMVU, PROCEED ALONG SAME ROAD PAST MKHIZE STORE AND THEN ONTO AMADUNGE BOTTLE STORE, PROCEED FURTHER ALONG ZM 65, WERE ZM 65 MEETS THE UMLAAS RIVER BRIDGE, OVER UMLAAS RIVER BRIDGE, ALONG MR 518, MR 468, MARIANNHILL ROAD, PAST MARIANNHILL MONASTERY, MARIANNHILL ROAD, RICHMOND ROAD. OLD MAIN ROAD, ANDERSON ROAD, STANFIELD LANE INTO HILL STREET BUS TERMINUS.
ROUTE 46
JAMAICA/ DURBAN -EXPRESS SERVICE
FROM JAMAICA MOTORS, SHALLCROSS ALONG KLAARWATER ROAD, MR 455, M34, UNDERWOOD ROAD, STAPLETON ROAD, ON RAMP N3 WESTERN FREEWAY, AL ICE STREET, GREY STREET, COMMERCIAL ROAD, FIELD STREET, INTO SOLDIERS WAY BUS TERMINUS.
RETURN
FROM SOLDIERS WAY BUS TERMINUS ALONG QUEEN STREET, RUSSELL LEOPOLD STREET, MARKET ROAD, CANONGATE ROAD, N3, WESTERN FREEWAY GLIDE OFF TO SARNIA, STAPLETON ROAD, UNDERWOOD ROAD, M34, MR455, KLAARWATER TO JAMAICA MOTORS, SHALLCROSS.
ROUTE 47
HILLVIEW - SHALLCROSS -DURBAN
INWARDS
FROM TERMINUS AT RAS DASHAN STREET IN HILLVIEW ALONG RAS DASHAN STREET, WINGEN WALK, KLAARWATER ROAD, KILIMANJARO STREET, HIMALAYA DRIVE, SIERRA MADRA STREET, KLAARWATER ROAD, SHALLCROSS ROAD, NEW LINK ROAD SHALLCROSS TO HIGGINSON HIGHWAY, HIGGINSON HIGHWAY, GRIMSBY ROAD, SOUTH COAST ROAD EDWIN SWALES V.C. DRIVE (R610), UMBILO ROAD, GLASTONBURY PLACE, SYDNEY ROAD, WARWICK AVENUE INTO VICTORIA BUS RANK.
OUTWARDS
FROM VICTORIA BUS RANK INTO WARWICK AVENUE, WILLIAMS ROAD, SYDNEY ROAD, UMBILO ROAD, EDWIN SWALES V C DRIVE, SOUTH COAST ROAD, GRIMSBY ROAD, HIGGINSON HIGHWAY, OFF RAMP, SHALLCROSS - NEW LINK ROAD, TO SHALLCROSS, SHALLCROSS ROAD, KLAARWATER ROAD, WINGEN WALK, SPENCER STREET, RAS DASHAN STREET, TO TERMINUS IN RAS DASHAN STREET.
ROUTE 48
FORWARD JOURNEY
FROM KWA DABEKA BUS TERMINUS IN UNIT SUB-5, SITUATED IN UNNAMED ROAD, CLERMONT, WITHIN THE MAGISTERIAL DISTRICT OF PINETOWN VIA KWA DABEKA POLICE STATION, INTO KWA-DABEKA ROAD, VIA LKWEZI SERVICE STATION, TURN INTO NORTH ROAD, VIA CLERMONT CENTRAL TAXI RANK, INTO CLERMONT ROAD, INTO POSSET ROAD, INTO SHEPSTONE ROAD, TURN INTO CROMPTON STREET, TURN INTO OLD MAIN ROAD, TURN INTO HILL STREET BUS RANK. FROM HILL STREET BUS RANK TURN LEFT INTO OLD MAIN ROAD TURN LEFT INTO M13 TOWARDS DURBAN, TURN INTO N3, INTO OLD DUTCH ROAD, INTO MARKET ROAD, INTO WARWICK AVENUE INTO SOUTHERN FREEWAY AND PROCEED TO BORDER OF REPUBLIC OF SOUTH AFRICA AND TRANSKEI AT PORT EDWARD ON ROUTE TO WILD COAST SUN.
RETURN JOURNEY
FROM BORDER OF REPUBLIC OF SOUTH AFRICA AND TRANSKEI AT PORT EDWARD ALONG SOUTHERN FREEWAY VIA MARGATE, PORT SHEPSTONE, HIBBERDENE, AMANZIMTOTI , LOUIS BOTHA AIRPORT INTO WARWICK AVENUE, TURN INTO N3, INTO M3, AT PINETOWN, TURN INTO OLD MAIN ROAD, INTO HILL STREET BUS TERMINUS AND PROCEED TO KWA DABEKA BUS TERMINUS AS PER FORWARD JOURNEY.
ROUTE 49
FROM TERMINAL POINT AT INTERSECTION OF PROGRESS PLACE AND DEMAT ROAD, ALONG DENRNT ROAD, RIGHT INTO THORNTREE.
ALTERNATIVELY
ALONG THORNTREE DRIVE INTO SAVANNAH DRIVE LEFT INTO MEADOW ROAD, RIGHT INTO PEARL ROAD ALONG PEARL ROAD RIGHT INTO GRASSLAND AVENUE, ALONG GRASSLAND AVENUE RIGHT INTO MEADOW ROAD ALONG MEADOW ROAD RIGHT INTO M1, ALONG M1 RIGHT INTO M34 ALONG M34 RIGHT INTO WINGEN WALK ALONG WINGEN WALK RIGHT INTO RAS DASHAN STREET, ALONG RAS DASHAN STREET, LEFT INTO HILLVIEW DRIVE INTO CHILTERN ALONG CHILTERN DRIVE RIGHT IN TO SHALLCROSS ROAD, ALONG SHALLCROSS ROAD.
ALTERNATIVELY
LINK HIGGINSON HIGHWAY, KLAARWATER ROAD, LEFT GRANADA STREET, LEFT CROSSMOOR DRIVE, LEFT MOORCROSS DRIVE, LINK ROAD INTO HIGGINSON HIGHWAY, GRIMSBY ROAD LEFT INTO SOUTH COAST ROAD LEFT INTO EDWIN SWALES DRIVE, LINK ROAD TO JUNCTION WITH SARINA ROAD, TO JUNCTION WITH UMBILO ROAD, ALONG UMBILO ROAD TO JUNCTION WITH BEREA ROAD, ALONG BEREA ROAD TO JUNCTION WITH WARWICK AVENUE, ALONG WARWICK AVENUE INTO VICTORIA BUS RANK.
ALTERNATIVELY
WARWICK AVENUE, ALICE STREET, GREY STREET, COMMERCIAL ROAD, SOLDIERS WAY, GARDINER STREET, WEST STREET, STANGER STREET, PINE STREET TO TERMINUS IN PINE STREET.
ALTERNATIVELY
WARWICK AVENUE, ALICE STREET, OLD FORT ROAD, BRICKHILL ROAD, PINE STREET INTO PINE STREET TERMINUS.
RETURN
PINE STREET, FIELD STREET, QUEEN STREET, RUSSEL STREET, LEOPOLD STREET, WARWICK AVENUE, INTO VICTORIA BUS RANK, WARWICK AVENUE, SYDNEY ROAD, UMBILO ROAD, LINK ROAD INTO EDWIN SWALES DRIVE, SOUTH COAST ROAD, GRIMSBY ROAD, HIGGINSON HIGHWAY AND

transport
Department:
Transport
Province of KwaZulu-Natal

GAZETTE
LGKZNG26-2021-OCT
REGION: ALL

FOLLOW FORWARD JOURNEY IN REVERSE TO TERMINAL TO SAVANNA PARK.
ROUTE 50
SHALLCROSS-DURBAN
KLAARWATER ROAD, WINGEN WALK, RAS DASHAN STREET, HILLVIEW DRIVE, CHILTERN DRIVE, SHALLCROSS ROAD, BLUNDELL ROAD, MAIN ROAD, SARNIA ROAD, UMBILO ROAD, BEREA ROAD, WEST STREET, BRICKHILL ROAD, PINE STREET TO TERMINUS IN PINE STREET, PINE STREET ALONG PINE STREET, FIELD STREET, COMMERCIAL ROAD, PINE STREET, BRICKHILL ROAD, SMITH STREET, SYDNEY ROAD, UMBILO ROAD, SARNIA ROAD, MAIN ROAD, BLUNDELL ROAD, SHALLCROSS ROAD, CHILTERN ROAD , HILLVIEW ROAD, RAS DASHAN STREET, WINGEN WALK TO TERMINUS KLAARWATER ROAD.
ROUTE 51
PINETOWN - DURBAN
FROM HILL STREET BUS TERMINUS ALONG HILL STREET ANDERSON ROAD, OLD MAIN ROAD, STAPLETON ROAD, R613, N3, R103, JAN SMUTS HIGHWAY, BRICKFIELD ROAD, TILLS CRESCENT, N3, BEREA ROAD, OLD DUTCH ROAD, ALICE STREET , MARKET ROAD INTO VICTORIA BUS RANK.
ALTERNATIVELY
N3, WESTERN FREEWAY, OFF RAMP RAMSEY AVENUE, BEREA ROAD NORTH, CLEAVER ROAD BRIDGE, BEREA ROAD, WEST STREET, POINT ROAD, ROCHESTER STREET, GILLESPIE STREET, PRINCE STREET TO TERMINUS IN BELL STREET.
RETURN
BELL STREET, ERSKINE TERRACE, RUTHERFORD STREET, POINT ROAD, WEST STREET, FAREWELL STREET, SMITH STREET, BEREA ROAD, N3 GLIDE OFF RAMP INTO BRICKFIELD ROAD, JAN SMUTS HIGHWAY, R103, N3, R613, STAPLETON ROAD, OLD MAIN ROAD, ANDERSON ROAD, STANFIELD LANE INTO HILL STREET BUS RANK.
RETURN
VICTORIA STREET RANK INTO WARWICK AVENUE, CANONGATE ROAD, WESTERN FREEWAY, N3, OFF RAMP INTO BRICKFIELD ROAD, JAN SMUTS HIGHWAY, R103, N3, R613, STANFIELD LANE INTO HILL STREET BUS RANK.
ROUTE 52
SHALLCROSS- DURBAN
KLAARWATER ROAD, WINGEN WALK, RAS DASHAN STREET, HILLVIEW DRIVE, CHILTERN DRIVE, SHALLCROSS ROAD, BLUNDELL ROAD, MAIN ROAD, SARNIA ROAD UMBILO ROAD, BEREA ROAD, WEST STREET, BRICKHILL ROAD, PINE STREET, TO TERMINUS IN PINE STREET, PINE STREET, ALONG PINE STREET, FIELD STREET, COMMERCIAL ROAD, PINE STREET, BRICKHILL ROAD, SMITH STREET, SYDNEY ROAD, UMBILO ROAD, SARNIA ROAD, MAIN ROAD, BLUNDELL ROAD, SHALLCROSS ROAD, CHILTERN ROAD, HILLVIEW ROAD, RAS DASHAN STREET, WINGEN WALK TO TERMINUS KLAARWATER ROAD.
ROUTE 53
OUTWARD
FROM TERMINAL POINT AT INTERSECTION OF PROGRESS PLACE AND DEMAT ROAD, ALONG DEMAT MUD, RIGHT INTO THORNTREE.
ALTERNATIVELY
ALONG THORNTREE DRIVE INTO SAVANNAH DRIVE LEFT INTO MEADOW ROAD RIGHT INTO PEARL ROAD, ALONG PEARL ROAD RIGHT INTO GRASSLANDS AVENUE, ALONG GRASSLAND AVENUE RIGHT INTO MEADOW ROAD, ALONG MEADOW ROAD RIGHT INTO M1, ALONG M1 RIGHT INTO M34 ALONG M34 RIGHT INTO WINGEN WALK, ALONG WINGEN WALK RIGHT INTO RAS DASHAN STREET, ALONG RAS DASHAN STREET, LEFT INTO HILLVIEW DRIVE INTO CHILTERN DRIVE RIGHT INTO SHALLCROSS ROAD, ALONG SHALLCROSS ROAD.
ALTERNATIVELY
LINK ROAD, HIGGINSON HIGHWAY, KLAARWATER ROAD, LEFT GRANADA STREET, LEFT CROSSMOOR DRIVE, LEFT MOORCROSS DRIVE, LINK ROAD INTO HIGGINSON HIGHWAY, GRIMSBY ROAD LEFT INTO SOUTH COAST ROAD LEFT INTO EDWIN SWALES DRIVE, LINK ROAD TO JUNCTION WITH SARNIA ROAD, TO JUNC TION WITH UMBILO ROAD, ALONG UMBILO ROAD TO JUNCTION WITH BEREA ROAD, ALONG BEREA ROAD TO JUNCTION WITH WARWICK AVENUE, ALONG WARWICK AVENUE INTO VICTORIA BUS RANK.
ALTERNATIVELY
WARWICK AVENUE, ALICE STREET, GREY STREET, COMMERCIAL ROAD, SOLDIERS WAY, GARDINER STREET, WEST STREET, STANGER STREET, PINE STREET, TO TERMINUS IN PINE STREET.
ALTERNATIVELY
WARWICK AVENUE, ALICE STREET, OLD FORT ROAD, BRICKHILL ROAD, PINE STREET INTO PINE STREET TERMINUS.
RETURN
PINE STREET, FIELD STREET, QUEEN STREET, RUSSEL STREET, LEOPOLD STREET, WARWICK AVENUE, INTO VICTORIA BUS RANK, WARWICK AVENUE, SYDNEY ROAD, UMBILO ROAD, LINK ROAD INTO EDWIN SWALES DRIVE, SOUTH COAST ROAD, GRIMSBY ROAD, HIGGINSON HIGHWAY AND FOLLOW FORWARD JOURNEY IN REVERSE TO TERMINAL TO SAVANNA PARK.
ROUTE 54
FROM KWA NDENGEZI SHOPPING CENTRE (MAGISTERIAL DISTRICT OF PINETOWN) ALONG UNNAMED ROAD IN THE TOWNSHIP OF KWA NDENGEZI RIGHT INTO MR518, 468, 85, 455 KLAARWATER ROAD, GRANADA STREET, CROSSMOOR DRIVE, MOORCROSS DRIVE, HIGGINSON HIGHWAY, GRIMSBY ROAD, SOUTH COAST ROAD, EDWIN SWALES DRIVE, SARNIA ROAD, UMBILO ROAD, BEREA ROAD, WEST STREET, STANGER STREET TO TERMINUS IN PINE STREET.
RETURN
PINE STREET TERMINUS ALONG PINE STREET, ALBERT STREET, QUEEN STREET, RUSSEL STREET, LEOPOLD STREET, MARKET ROAD, WARWICK AVENUE, VICTORIA BUS RANK, WARWICK AVENUE, SYDNEY ROAD, UMBILO ROAD, SARNIA ROAD, LINK ROAD INTO EDWIN SWALES DRIVE, SOUTH COAST ROAD, GRIMSBY ROAD, HIGGINSON HIGHWAY, LINK ROAD INTO MOORCROSS DRIVE, CROSSMOOR DRIVE, GRANADA STREET, KLAARWATER ROAD, MR 455, MR85 MR468, MR 518 INTO KWA NDENGEZI TOWNSHIP TO KWA NDENGEZI SHOPPING CENTRE, DRIVE, SOUTH COAST ROAD, GRIMSBY ROAD, HIGGINSON HIGHWAY, LINK ROAD INTO MOORCROSS DRIVE, CROSSMOOR DRIVE, GRANADA STREET, KLAARWATER ROAD, MR455, MR 85, MR468, MR 518 INTO KWA-NDENGEZI TOWNSHIP TO KWA NDENGEZI SHOPPING CENTRE.
ALTERNATIVELY
WEST STREET, BRICKHILL ROAD, SMITH STREET, WARWICK AVENUE TO VICTORIA BUS RANK.
ROUTE
KWA NDENGEZI TO DURBAN
FROM KWA NDCNGEZI SHOPPING CENTRE SITUATED WITHIN THE MAGISTERIAL DISTRICT OF PINETOWN ALONG UNNAMED ROAD-MR518, MR468, MR85, R455, KLAARWATER ROAD, GRANADA STREET, CROSSMOOR DRIVE, MOORCROSS DRIVE, ARENA PARK DRIVE, TRISULA AVENUE, CHATSWORTH CIRCLE, ROAD 337 , HIGGINSON HIGHWAY, GRIMSBY ROAD, SOUTH COAST ROAD, EDWIN SWALES DRIVE (M7) SARNIA ROAD, UMBILO ROAD, MOORE ROAD ALTERNATIVE GALE STREET, BEREA ROAD, WARWICK AVENUE, VICTORIA BUS RANK, WARWICK AVENUE, AL ICE STREET, OLD FORT ROAD, BRICKHILL ROAD, PINE STREET, FIELD STREET, QUEEN STREET, RUSSELL STREET, LEOPOLD STREET (M4), MARKET ROAD, WARWICK AVENUE, VICTORIA BUS RANK.
RETURN
FROM VICTORIA BUS RANK INTO WARWICK AVENUE, ACCESS ROAD, MARKET ROAD, WILLIAMS ROAD, ALTERNATIVE SYDNEY ROAD, UMBILO ROAD, SARNIA ROAD, (M7), EDWIN SWALES DRIVE, SOUTH COAST ROAD, GRIMSBY ROAD, HIGGINSON HIGHWAY, ROAD 337, CHATSWORTH CIRCLE, TRISULA AVENUE, ARENA PARK DRIVE, MOORCROSS DRIVE, CROSSMOOR DRIVE, GRANADA STREET, KLAARWATER ROAD, MR455, MR85, MR468, MR518 INTO KWA NDENGEZI TOWNSHIP TO TERMINAL POINT AT KWA NDENGEZI SHOPPING CENTRE IN KWA NDENGEZI.
ROUTE
TAFELKOP TO DURBAN
FROM TERMINUS IN TAFELKOP ALONG UNNAMED ROAD PASS MOTALA STORE IN INTAKE ALONG INTAKE ROAD, DEMAT ROAD, (PILLAY ROAD), PEARL ROAD, THORNTREE AVENUE, SAVANNA ROAD, ACCESS ROAD, MR85, MR455, KLAARWATER ROAD, GRANADA STREET, CROSSMOOR DRIVE, MOORCROSS DRIVE, ARENA PARK DRIVE, TRISULA AVENUE, CHATSWORTH CIRCLE, ROAD 337, HIGGINSON HIGHWAY, GRIMSBY ROAD, SOUTH COAST ROAD, EDWIN SWALES DRIVE (M7), SARNIA ROAD, UMBILO ROAD, MOORE ROAD ALTERNATIVE GALE STREET, BEREA ROAD, WARWICK AVENUE, VICTORIA BUS RANK. WARWICK AVENUE, ALICE STREET, OLD FORT ROAD, BRICKHILL ROAD, PINE STREET, FIELD STREET, QUEEN STREET, RUSSELL STREET, LEOPOLD STREET (M4), MARKET ROAD. WARWICK AVENUE, VICTORIA BUS RANK.
RETURN
FROM VICTORIA BUS RANK INTO WARWICK AVENUE, ACCESS ROAD, MARKET ROAD, WILLIAMS ROAD, ALTERNATIVE SYDNEY ROAD, UMBILO ROAD. SARNIA ROAD, (M7), EDWIN SWALES DRIVE, SOUTH COAST ROAD, GRIMSBY ROAD, HIGGINSON HIGHWAY, ROAD 337, CHATSWORTH CIRCLE, TRISULA AVENUE, ARENA PARK DRIVE, MOORCROSS DRIVE, CROSSMOOR DRIVE, GRANADA STREET, KLAARWATER ROAD, MR455, MR85, ACCESS ROAD, SAVANNA ROAD, THOMTREE AVENUE, PEARL ROAD (PILLAY ROAD), DEMAT ROAD, PASS MOTALA STORE IN INTAKE ALONG INTAKE ROAD, TO TAFELKOP TERMINUS.

transport
Department:
Transport
Province of KwaZulu-Natal

GAZETTE

LGKZNG26-2021-OCT

REGION: ALL

ROUTE
FROM KWA NDENGEZI SHOPPING CENTRE IN KWA NDENGEZI ALONG UNNAMED ROAD MR518, MR468, MR85 RICHMOND ROAD, HIGGINSON HIGHWAY OFF RAMP INTO MOORCROSS DRIVE, MOORTON DRIVE, TRISULA AVENUE, CHATSWORTH CIRCLE, JOYHURST STREET, MAIN STREET, CHATSWORTH CIRCLE, ROAD 337 LINK ROAD INTO HIGGINSON HIGHWAY, GRIMSBY ROAD, SOUTH COAST ROAD, BLAYMEY ROAD, SOUTHERN FREE WAY OFF RAMP INTO MOORE ROAD, SYDNEY ROAD, WARWICK AVENUE, ALICE STREET, SOLDIERS WAY, INTO TERMINUS IN SOLDIERS WAY.
RETURN
FROM SOLDIERS WAY BUS TERMINUS INTO QUEEN STREET, RUSSEL STREET, LEOPOLD STREET , MARKET ROAD, ON RAMP INTO SOUTHERN FREEWAY, OFF RAMP INTO BLARNEY ROAD, SOUTH COAST ROAD, GRIMSBY ROAD, HIGGINSON HIGHWAY OFF RAMP INTO ROAD 337, CHATSWORTH CIRCLE, JOYHURST STREET, MAI N STREET, CHATSWORTH CIRCLE, TRISULA AVENUE, MOORTON DRIVE, ALONG MOORTON DRIVE, MOORCROSS DRIVE ON RAMP INTO HIGGINSON HIGHWAY, HIGGINSON HIGHWAY, MR85, RICHMOND ROAD, MR468, MR518 INTO KWA NDENGEZI TOWNSHIP ALONG UNNAMED ROAD TO KWA NDENGEZI SHOPPING CENTRE.
CHARTER SERVICE
CHARTER SERVICE IN TERMS OF SECTION 1 (VI) OF ACT 22 OF 2000.
FROM PLACE OF BUSINESS AT 245 RICHMOND ROAD, MARIANNHILL, PINETOWN FROM WHERE THE VEHICLE WILL BE DISPATCHED TO A PRE-ARRANGED PICK UP POINT WITHIN THE PROVINCE OF KWA ZULU AND FROM SUCH POINT TO POINTS WITHIN THE REPUBLIC OF SOULH AFRICA AND RETURN TO PRE-ARRANGED PICK UP POINTS.
RENDER A "CHARTER SERVICE" AS CONTEMPLATED BY SECTION 1 (VI) OF ACT 22 OF 2000, TO A GROUP OF PERSONS WHO HIRE THE VEHICLE AND DRIVER FOR A JOURNEY, AT A CHARGE ARRANGED BEFOREHAND, TO A COMMON DESTINATION ON A ROUTE, DATE AND TIME OF THEIR OWN CHOICE WITHIN THE SAID PROVINCE/S, AND RETURN TO THE STARTING POINT.
SUBJECT TO THE CONDITIONS THAT:
1. NO "COMMUTER SERVICE" AS DEFINED BY SECTION 1 (IX), "LONG DISTANCE SERVICE" AS DEFINED BY SECTION 1 (XXXIII) OR "SCHEDULED SERVICE" AS DEFINED BY SECTION 1 (LXXII) OF ACT 22 OF 2000 WILL BE OPERATED WITHIN OR FROM PIETERMARITZBURG
2. ONCE THE VEHICLE HAS BEEN ALLOCATED TO A GROUP OF PERSONS AS SPECIFIED THE PERSONS SHALL BE PICKED UP AS A GROUP AND SET DOWN AS A GROUP NOTWITHSTANDING THE FACT THAT THE PICK-UP POINT AND THE SET DOWN POINTS NEED NOT BE THE SAME POINT.
3. THE DRIVER OF THE VEHICLE MUST BE IN POSSESSION OF A PROFESSIONAL DRIVERS PERMIT IN TERMS OF REGULATION 1 15 OF THE ROAD TRAFFIC REGULATIONS.
4. ALL PASSENGERS WILL BE PROTECTED BY VALID PASSENGER LIABILITY INSURANCE COVER OF R1O MILLION PER VEHICLE.
5. THE VEHICLE WILL BE AIR-CONDITIONED.
6. THE PERMIT MUST BE RENEWED BEFORE THE EXPIRY DATE.
7. THIS SERVICE MAY NOT ENCROACH ON ROUTES OR SERVICES PROVIDED BY DULY AUTHORIZED PUBLIC TRANSPORT OPERATORS.
8. THIS PERMIT SHALL BE REVIEWABLE ANNUALLY.
9. IN TERMS OF SECTION 41 (2)(A)(II) OF ACT 22 OF 2000, AND SUBJECT TO THE DEFINITION OF "APPROPRIATE REGISTRATION AUTHORITY" IN TERMS OF REGULATION 1 OF THE NATIONAL TRAFFIC REGULATIONS GN. R225 OF 1 7.3.2000, THE VEHICLE SHALL BE REGISTERED IN THE DISTRICT WHERE THE SERVICE COMMENCES. IF THE HOLDER IS A MEMBER OF A REGISTERED COMPANY OR CLOSE CORPORATION, HE/SHE SHALL AT ALL TIME COMPLY WITH THE STATUTES OR LEGAL PROVISIONS APPLICABLE TO THE RELEVANT BODY, WHICHEVER IS APPLICABLE.
10. THE PERMIT SHALL LAPSE UPON BREACH OF THE PROVISIONS OF SECTION 24 OF ACT 74 OF 1977.
11. NO LOUD MUSIC SHALL BE PLAYED IN THE VEHICLE.
12. THE HOLDER SHALL ENSURE THAT OBJECTS OR LITTER IS NOT THROWN FROM THE VEHICLE AND SHALL PROVIDE SUITABLE RECEPTACLES FOR THE STORAGE AND COLLECTION OF LITTER WHILE EN ROUTE SEC 20. (2)(B).
13. THE PERMIT MAY BE REVIEWED AT ANY TIME.
14. THE HOLDER OF THE PERM IT OR OPERATING LICENCE SHALL NOT PERMIT ANY OTHER PERSON TO UNDERTAKE ROAD TRANSPORTATION UNDER THIS AUTHORITY, NOR SHALL HE/SHE ALLOW ANY PERSON TO HAVE CONTROL OVER THE PERM IT/OPERATING LICENCE IN ANY WAY WHATSOEVER OTHER THAN WHILST IN THE EMPLOY OF THE HOLDER.
15. NO GOODS OR PERSONAL EFFECTS OF PASSENGERS MAY BE CONVEYED CONTRARY TO THE PROVISIONS OF REGULATION 257 OF THE ROAD TRAFFIC
A. REGULATIONS, UNLESS SUCH GOODS ARE PLACED IN A SUITABLE GOODS COMPARTMENT, OR SO PLACED THAT IT DOES NOT OBSTRUCT ANY ENTRANCE, EXIT OR PASSAGEWAY SO AS TO CONSTITUTE A DANGER TO PASSENGERS.
16. THE PERMIT OR OPERATING LICENCE SHALL LAPSE IMMEDIATELY UPON BREACH OF ANY OF THESE CONDITIONS AND MUST BE RETURNED TO THE BOARD WITHIN 7 DAYS.
17. THE VEHICLE MUST BE CLEARLY MARKED "CHARTER SERVICE" THE MINIMUM DIMENSIONS OF ALL LETTERS USED SHALL BE AS FOLLOWS: HEIGHT 120MM WIDTH 60MM.

transport
Department:
Transport
Province of KwaZulu-Natal

GAZETTE

LGKZNG26-2021-OCT

REGION: ALL

1)	**Application Number:** APP0133649	2)	**Gazette Number:** LGKZNG26-2021-OCT
3)	**Applicant:** NM SITHOLE **ID NO.** 4906145283085 **Association:** MOOI-RIVER AND DISTRICT TAXI ASSOCIATION	4)	**Applicant Address:** 1013 PHUMLASI SECTION BRUNTVILLE MOOI RIVER 3300
5)	**Existing Licence Holder:** R BOOYSEN **ID NO.** 5612245152084	6)	**Existing Licence Holder Address:** P.O. BOX 396 MOOI RIVER 3300
7)	**Type of application:** NORMAL TRANSFER	8)	**Operating Licence Number:** LGKZN0403003015
9)	**Vehicle Type:** MINIBUS	10)	1 X 13 (SEATED) + 0 (STANDING)
11)	**Region:** UMGUNGUNDLOVU		

12.1	2202DR2202DR00051936 - FROM APPROVED TAXI RANK IN MOOI RIVER TO APPROVED TAXI RANK IN NOTTINGHAM ROAD DIRECT AND RETURN FROM MOOI RIVER KPX0063, PROCEED ALONG P1-7 TO MR16 INTO NOTTINGHAM ROAD TAXI RANK KPX0041, LOADING AND OFF LOADING ALONG THE ROUTE AND RETURN WITH THE SAME ROUTE.
12.2	2202DQ2202DR00051937 - BRUNTVILLE TO MOOIRIVIER FROM BRUNTVILLE CLUSTER BOX, PROCEED ALONG MAIN ROAD AND TURN RIGHT INTO R103, AND TURN LEFT TO LAWLENCE ROAD INTO TAXI RANK KPX0064, LOADING AND OFF LOADING ALONG THE ROUTE AND RETURN. ALTERNATIVE PROCEED WITH 14.1 AND TURN RIGHT TO MAIN ROAD INTO KPX0085, BRUNTVILLE CLUSTER BOX.
12.3	2202DR22068T10051939 - FROM APPROVED TAXI RANK IN MOOI RIVER TO APPROVED TAXI RANK IN PIETERMARITZBURG DIRECT AND RETURN. FROM MOOI-RIVER STATION ROAD RANK (KPX 0061) INTO AND ALONG LAWRENCE ROAD, INTO P1-7,INTO N3 AND PROCEED TO HOWICK. LEAVE THE N3 AT R103 WHICH BECOMES MAIN ROAD AND PROCEED TO THE TAXI RANK GENERALLY ALONG BELL STREET AND SOMMER STREET (DROPPING OFF PASSENGERS ON THE FORWARD JOURNEY AND PICKING UP OF PASSENGERS ON THE RETURN JOURNEY ONLY. RETURN TO MAIN ROAD INTO R617 (P162) WHICH BECOMES ZEEDERBERG ROAD, LEFT INTO N3 AND PROCEED TO PIETERMARITZBURG DIRECT, LEAVING THE N3 LEFT INTO CHATTERTON ROAD (R56) INTO BOSHOFF STREET, LEFT INTO LONGMARKET STREET, LEFT INTO GARFIELD STREET, RIGHT INTO CHURCH STREET AND PROCEED TO THE DORPSPRUIT RANK (KPC0033) OFF GREYTOWN ROAD. 8.1 MOOI-RIVER TO PIETERMARITZBURG - RETURN ROUTE FROM DORPSPRUIT RANK (KPC 0033) INTO AND ALONG GREYTOWN ROAD, LEFT INTO THE N3 AND PROCEED TO MOOI-RIVER ALONG THE FORWARD ROUTE IN RESERVE.
12.4	2202DR2202DR00051932 - FROM APPROVED TAXI RANK IN MOOI RIVER TO APPROVED TAXI RANK IN RIETVLEI DIRECT AND RETURN FROM MOOI RIVER KPX 0064 TO P17, PROCEED ALONG P14.2 TO KPX 0085 RIETVLEI OFF LOADING AND LOADING ALONG THE ROUTE AND RETURN WITH THE SAME ROUTE TO TAXI RANK KPX0064.
12.5	2202DR2202DR00051933 - FROM APPROVED TAXI RANK IN MOOI RIVER TO APPROVED TAXI RANK IN HIDCOTE DIRECT AND RETURN FROM MOOI RIVER PKX0061,TURN TO MARKET STREET AND TURN TO BRICKFIELD ROAD, TURN RIGHT TO LAWRENCE ROAD AND ALONG P172 AND TURN RIGHT TO D167 INTO HIDCOTE KPX0087 LOADING ALONG THE ROUTE AND RETURN VIA THE SAME ROUTE.
12.6	2202DR2202DR00051930 - CONDITIONS / RESTRICTIONS 1.PASSENGERS MAY BE PICKED UP AND / OR SET DOWN ONLY AT DESIGNATED TAXI RANKS OR TAXI STOPS, WHICH SHALL EXCLUDE BUS STOPS 2.ENTRY OR RANKING ON PRIVATE PROPERTY IS NOT PERMITTED WITHOUT THE WRITTEN PERMISSION OF THE LANDLORD, A COPY OF WHICH MUST BE SUPPLIED TO THE BOARD. 3.WITHOUT HAVING ENTERED INTO AN AGREEMENT WITH OTHER OPERATORS ON A COMMON ROUTE, AS CONTEMPLATED BY SECTION 88 (2)(B) OF ACT 22 OF 2000, THE PICKING UP OR SETTING DOWN OF PASSENGERS ON SUCH ROUTE IS NOT PERMITTED. A COPY OF SUCH AGREEMENT MUST BE SUPPLIED TO THE BOARD. 4.AT RANKS, WHETHER ON-STREET OR OFF-STREET, ONLY THE TAXIS THAT CAN BE ACCOMMODATED IN THE DEMARCATED ARE MAY OCCUPY THE RANK, EXCESS VEHICLES MUST BE PARKED ELSEWHERE AT DESIGNATED HOLDING AREAS 5.RANK PERMITS OR LETTERS OF AUTHORITY MUST BE PRODUCED IN RESPECT OF ALL RANKS IN MUNICIPAL AREAS, IN PARTICULAR MAJOR TOWNS AND CITIES AND IN PARTICULAR PIETERMARITZBURG AND GREYTOWN 6.THE ALLOCATION OF ANY ROUTE OR PORTION OF A ROUTE IS SUBJECT TO THE CONDITION THAT IT HAS BEEN APPROVED AND ALLOCATED IN GOOD FAITH AND THAT SUCH ROUTE WILL BE INVALID SHOULD IT TRANSPIRE THAT THE ROUTE OR PORTION THEREOF WILL, OR HAS CAUSED CONFLICT DUE TO IT HAVING BEEN APPROVED BASED ON INCORRECT OR FALSE INFORMATION SUPPLIED TO THE BOARD, OR AS A RESULT OF AN ERROR. IN SUCH INSTANCE THE OPERATING LICENSE MUST BE RETURNED TO THE BOARD FOR CORRECTION. 7.INSURANCE ETC

transport
Department:
Transport
Province of KwaZulu-Natal

GAZETTE

LGKZNG26-2021-OCT

REGION: ALL

1)	**Application Number:** APP0133650	2)	**Gazette Number:** LGKZNG26-2021-OCT
3)	**Applicant:** VE KHUMALO **ID NO.** 6708265230088 **Association:** MANDINI-SUNDUMBILI AND TUGELA TAXI O.A	4)	**Applicant Address:** P.O BOX 10199 SUNDUMBILI 4491
5)	**Existing Licence Holder:** NOT APPLICABLE **ID NO.** NOT APPLICABLE	6)	**Existing Licence Holder Address:** NOT APPLICABLE
7)	**Type of application:** NEW OPERATING LICENCE	8)	**Operating Licence Number:** LGKZN0903000061
9)	**Vehicle Type:** MINIBUS TAXI	10)	1 X 9-16 (SEATED) + 0 (STANDING)
11)	**Region:** ILEMBE		

12.1	2206WA2206W900047517 - MANDINI TAXI RANK TO NONGOMA FROM MANDINI TAXI RANK USE THE OUTWARDS ROUTES AS STATED IN ROUTE 2 ABOVE THEN ALONG R66 BECOMING KING DINIZULU HIGHWAY IN ULUNDI WHICH CHANGES BACK TO R66 AFTER PASSING ULUNDI, THEN IN NONGOMA STILL ALONG THE SAME ROUTE TURN LEFT INTO NONGOMA TAXI RANK. REVERSE ROUTE. FROM NONGOMA TAXI RANK TURN RIGHT INTO R66 THEN PROCEED STRAIGHT TO THE STARTING POINT USING THE SAME FORWARD ROUTE.
12.2	2206WA2202H110047518 - MANDINI TO EMPANGENI FROM MANDINI TAXI RANK EITHER DRIVE ALONG ROAD NO.P459 THEN JOIN ROAD NO.258 TOWARDS R102 NORTHWARDS OR DRIVE ALONG ROAD NO.P459 BECOMING WHITE STREET AT ISITHEBE AND PROCEED ALONG AS DETAILED ABOVE IN ROUTE 2 TOWARDS R102,AT EMPANGENI R102 BECOMES GRANTHAM HIGHWAY THEN TURN RIGHT TOWARDS FOURTH AVENUE CIRCLE THEN LEFT AND DRIVE ALONG TANNER ROAD THEN RIGHT INTO A DRIVE-WAY WHICH LEADS TO EMPANGENI TAXI RANK A AND FINALLY LEFT INTO A LONG DISTANCE TAXI RANK. REVERSE ROUTE. FROM EMPANGENI TAXI RANK JOIN TANNER ROAD THEN TURN LEFT AND DRIVE INTO FOURTH AVENUE CIRCLE AND PROCEED ALONG R102, USE THE SAME FORWARD ROUTE TO DRIVE BACK TO THE STARTING POINT.
12.3	2206WA1205GJ10047523 - MANDINI TO STANGER FROM MANDINI TAXI RANK MAKE USE OF OUTWARD ROUTES AS DETAILED IN ROUTE 1 ABOVE THEN AT AN INTERSECTION OF R102 AND BLYTHEDALE BEACH IN STANGER TURN RIGHT INTO LINK STREET AND RIGHT AGAIN JOINING BALCOMB STREET THEN LEFT INTO STANGER TAXI RANK. RETURN USING THE SAME ROUTE
12.4	2206WA2206LS10047529 - MANDINI TAXI RANK TO DURBAN TAXI RANK FROM MANDINI TAXI RANK PROCEED ALONG AN OUTWARD ROAD FROM THE RANK THEN TURN RIGHT INTO ROAD NO.P459, DRIVE ALONG THEN TURN LEFT INTO ROAD NO.258 THEN PROCEED ONTO AN ON RAMP TO R102, TURN LEFT SOUTHWARDS ALONG R102.AT STANGER TURN LEFT INTO BLYTHEDALE BEACH DRIVE ALONG R74 AND THEN JOIN INTO N2 FREEWAY. PROCEED ALONG N2 FREEWAY AND TURN LEFT AT UMHLANGA INTO M41 LEFT INTO M4, THEN PROCEED TOWARDS THE CITY CENTRE ALONG M4 AND TURN RIGHT INTO M17W ARGYLE ROAD THEN LEFT INTO R102 UMGENI ROAD. PROCEED ALONG AND TURN RIGHT INTO LEOPOLD STREET THEN LEFT MARKET ROAD AND THEN JOIN WILLIAMS ROAD. TURN RIGHT INTO SMITH STREET THEN RIGHT INTO WARWICK AVENUE. RIGHT INTO ALICE STREET AND THEN LEFT INTO ALBERT STREET AND PARK ON THE RIGHT INTO THE TEACHER'S CENTRE TAXI RANK. ALTERNATIVE ROUTE FROM MANDINI TAXI RANK PROCEED AS STATED ABOVE IN ROUTE 1.ALONG ROAD NO.258 TURN RIGHT INTO N2 FREEWAY DRIVE ALONG AND AT E.B. CLOETE JUNCTION TURN LEFT INTO N3 TOWARDS EAST THEN JOIN OLD DUTCH ROAD BECOMING ALICE STREET THEN RIGHT INTO MARKET ROAD PROCEED ALONG AND DROP OFF PASSENGERS AT BEREA STATION THEN PROCEED ALONG WILLIAMS ROAD AND TURN RIGHT INTO SMIT STREET AND PROCEED AS STATED ABOVE TO THE FINAL DESTINATION. RETURN ROUTE FROM TEACHER'S CENTRE TAXI RANK EITHER RIGHT INTO UMGENI ROAD TURN RIGHT INTO LEOPOLD STREET AND JOIN CANONGATE ROAD THEN PROCEED STRAIGHT INTO N3 FREEWAY AND DRIVE BACKWARDS USING THE SAME FORWARD ROUTE AS STATED ABOVE OR DRIVE ALONG UMGENI ROAD THEN PROCEED AS STATED IN THE FORWARD ROUTE ABOVE.
12.5	2206WA2100DX10047487 - MANDINI TAXI RANK TO MELMOTH TAXI RANK FROM MANDINI TAXI RANK USE THE OUTWARD ROUTES AS STATED IN ROUTE 2 ABOVE THEN ALONG R66/ R34 MELMOTH BECOMING PIET RETIEF STREET TURN RIGHT INTO VICTORIA STREET AND THEN TURN LEFT INTO MELMOTH TAXI RANK. FROM MELMOTH TAXI RANK TURN RIGHT INTO VICTORIA STREET AND LEFT INTO PIET RETIEF STREET BECOMING R66 PROCEED ALONG BACKWARDS TO THE STARTING POINT USING THE SAME FORWARD ROUTE.
12.6	2206WA22076I10047489 - MANDINI TAXI RANK TO ULUNDI TAXI RANK FROM MANDINI TAXI RANK USE THE OUTWARD ROUTES AS STATED IN ROUTE 2 ABOVE THEN ALONG R66/ R34 BECOMING R66 WHICH CHANGES INTO KING DINIZULU HIGHWAY IN ULUNDI TURN RIGHT INTO PRINCESS MAGOGO STREET THEN LEFT INTO ULUNDI TAXI RANK. REVERSE ROUTE. FROM ULUNDI TAXI RANK TURN RIGHT INTO PRINCESS MAGOGO STREET THEN LEFT INTO KING DINIZULU HIGHWAY BECOMING R66 THEN DRIVE BACKWARDS ALONG THE SAME FORWARD ROUTE.

transport
Department:
Transport
Province of KwaZulu-Natal

GAZETTE

LGKZNG26-2021-OCT

REGION: ALL

12.7	2206WA22071T10047514 - MANDINI TO ESHOWE FROM MANDINI TAXI RANK TURN LEFT INTO ROAD NO.P459 BECOMING WHITE STREET AT ISITHEBE WHICH ALSO CHANGES INTO ROAD NO.P265, PROCEED ALONG AND TURN LEFT AND JOIN R102.TURN LEFT AND PROCEED ALONG R66, TURN LEFT INTO ROAD NO.P323 BECOMING JOHN ROSS HIGHWAY THEN RIGHT INTO OSBORNE ROAD AND INTO A ROAD WHICH LEADS TO ESHOWE TAXI RANK. ALTERNATIVE ROUTE: FROM MANDINI TAXI RANK TURN RIGHT INTO ROAD NO.459 TURN LEFT INTO ROAD NO. 258 PROCEED STRAIGHT AND TURN LEFT INTO R102 THEN DRIVE ALONG AS STATED ABOVE TO THE FINAL DESTINATION. ALTERNATIVELY: DRIVE ALONG ROAD NO.258 AND TURN LEFT INTO N2 FREE WAY THEN LEFT INTO R66 ESHOWE DIRECTION AND PROCEED ALONG R66 THEN LEFT TURN INTO KANGELA ROAD AND LEFT TURN IN TO MANGOSUTHU BUTHELEZI DRIVE AND LEFT INTO OSBORNE ROAD THEN RIGHT INTO A ROAD WHICH LEADS TO ESHOWE TAXI RANK. REVERSE ROUTE: FROM ESHOWE TAXI RANK TURN LEFT INTO MAIN ROAD THEN RIGHT INTO JOHN ROSS HIGHWAY BECOMING ROAD NO.P323 AND THEN DRIVE BACKWARDS USING THE SAME FORWARD ROUTE OR FROM JOHN ROSS HIGHWAY PROCEED INTO OSBORNE ROAD, THEN RIGHT INTO MANGOSUTHU BUTHELEZI DRIVE AND RIGHT INTO KANGELA ROAD THEN RIGHT INTO R66 AND DRIVE BACKWARDS USING THE SAME FORWARD ROUTE.
12.8	2206WA2206W900047516 - MANDINI TAXI RANK TO MTUBATUBA TAXI RANK FROM MANDINI TAXI RANK USE THE OUTWARD ROUTES MENTIONED IN ROUTE 2 ABOVE THEN ALONG ROAD NO. 258 TURN LEFT AND PROCEED ALONG N2 FREE WAY. DRIVE ALONG N2 AND AFTER PASSING KWAMSANE TOWNSHIP TURN RIGHT INTO ROAD NO.P237/ R618 PROCEED ALONG THEN TURN LEFT INTO RIVERVIEW ROAD AND THEN RIGHT INTO INYATHI ROAD RIGHT AGAIN INTO INKOSI MTUBATUBA ROAD THEN PROCEED STRAIGHT TO THE TAXI RANK. RETURN ROUTE FROM MTUBATUBA TAXI RANK DRIVE ALONG INKOSI MTUBATUBA ROAD THE TURN LEFT INTO INYATHI ROAD AND THEN DRIVE BACKWARDS USING THE SAME FORWARD ROUTE.
12.9	2206WA2209QT00047515 - UNIVERSITY PARK TO REKENS/ISITHEBE, SUNDUMBILI TO ISITHEBE INDUSTRIAL AREA FROM MANDINI TAXI RANK DRIVE ALONG AS DETAILED IN ROUTE 2 ABOVE THEN AT ISITHEBE TURN LEFT INTO BLUE STREET THEN GO ALONG GREEN STREET THEN DRIVE ALONG ALL THE MAIN STREETS SUCH AS YELLOW STREET , BROWN STREET, ORANGE STREET AND RED STREET. RETURN ROUTE FROM AGREED UPON PICK-UP POINTS IN ISITHEBE INDUSTRIAL AREA DRIVE ALONG ALL MAIN STREETS BACK TO THE STARTING POINT USING THE SAME FORWARD ROUTE.
12.10	2206WA2207XJ10047520 - MANDINI TAXI RANK TO EMPANGENI TAXI RANK FROM MANDINI TAXI RANK TO EMPANGENI TAXI RANK, TURN RIGHT FROM MANDINI ROBOT, TURN LEFT INTO R102 (N2), TURN RIGHT USING TANNER ROAD TO EMPANGENI TAXI RANK DROP OFF AND PICK UP AT THE RANK, BACK TO MANDINI USING THE SAME ROUTE
12.11	2206WA22074410047527 - MANDINI TAXI RANK TO MKUZE TAXI RANK FROM MANDINI TAXI RANK MAKE USE OF OUTWARDS ROUTES AS DETAILED IN ROUTES 8 & 9 ABOVE, THEN ALONG R102 PROCEED ALONG AS STATED IN ROUTE 14 ABOVE AND ARRIVE AT MKUZE TAXI RANK.

transport
Department:
Transport
Province of KwaZulu-Natal

GAZETTE

LGKZNG26-2021-OCT

REGION: ALL

1)	**Application Number:** APP0133656	**2)**	**Gazette Number:** LGKZNG26-2021-OCT
3)	**Applicant:** S MBULI **ID NO.** 2712305105080 **Association:** MADADENI TAXI OWNERS ASSOCIATION	**4)**	**Applicant Address:** P.O BOX 60832 MADADENI 2951
5)	**Existing Licence Holder:** P MBULI **ID NO.** 3702110169081	**6)**	**Existing Licence Holder Address:** P O BOX 60832 MADADENI KWA-ZULU NATAL 2951
7)	**Type of application:** RENEWAL AND DECEASED TRANSFER	**8)**	**Operating Licence Number:** LGKZN0103000645
9)	**Vehicle Type:** MINIBUS	**10)**	1 X 15 (SEATED) + 0 (STANDING)
11)	**Region:** AMAJUBA		

12.1	2202BR2202BR00047653 - KWAHOFINA ECANAN SECTION TO MADADENI TOWNSHIP FROM KWAHOFINA CANAN SECTION NEW SETTLEMENT HOUSING AND THE RIVERSIDE PROCEED STRAIGHT ON ROAD BETWEEN SECTION 3 AND RIVERSIDE HOUSING AT FOUR WAY STOP PROCEED STRAIGHT VIA METHODIST CHURCH VIA SECTION 1 CLINIC AND TAXI RANK,TURN RIGHT AT SECTION 1 RANK PROCEED STRAIGHT TURN LEFT AT KWAMAVUSO CORNER HOUSE PROCEED STRAIGHT TURN LEFT AT LUTHERAN CHURCH PROCEED STRAIGHT TURN RIGHT AT EMBONGOLWENI CHURCH,VIA BP GARAGE VIA AMAJUBA DISTRICT OFFICE IKHWEZI SECTION AND VIA SAPS STATION MADADENI AT ROBOT TURN RIGHT TO INGAGANE INTERSECTION,TURN RIGHT AT THE ROBOT CROSSING INGAGANE RIVER VIA MATUKUSA NEW TOWNSHIP AT KEYWAY MOTORS (MASTUKUSA) ROBOT PROCEED STRAIGHT VIA RAILWAY STATION KARBOCHEM,TURN LEFT ENTER ROAD N11 AND TURN RIGHT INTO ALLEN STREET TO NEWCASTLE,VIA ARBOR PARK TOWN HOUSES,PROCEED ON ALLEN STREET ENTER NEWCASTLE,TURN LEFT AT KIRKLAND STREET,TURN RIGHT AT VOORTREKKER STREET PROCEED STRAIGHT ACROSS TERMINUS STREET TAXI RANK RETURN WITH SAME ROUTE TO MADADENI TOWNSHIP.TURN RIGHT AT KEYWAY MOTORS ROBOT INTO ALBERT WESSWLS ROAD VIA EMABHODINI(NEWCASLE TEXTILE INDUSTRIES AND HEAVY ENGINEERING INDUSTRY),PROCEED STRAIGHT ENGEN GARAGE VIA FOUR WAY STOP PROCEED STRAIGHT,TURN RIGHT AT ROBOT VIA KARDBRO TESTING STATION,TURN RIGHT ENTER HARDWICK STREET,TURN LEFT AT KINGS HOTEL INTO HARDING STREET PROCEED STRAIGHT,TURN RIGHT AT BP GARAGE AND BRADROWS FURTHERS,INTO ALLEN STREET PROCEED STRAIGHT,TURN LEFT AT KIRKLANDS STREET,TURN RIGHT INTO VOORTRKKER STREET PROCEED STRAIGHT ACROSS TERMINUS STREET ENTER NEWCASTLE APPROVED TAXI RANK RETURN WITH SAME ROUTE TO MADADENI TOWNSHIP.
12.2	2202BR2100F500057611 - MADADENI TO NEWCASTLE FROM KWAHOFINA ECANAN SECTION NEW SETTLEMENT HOUSING AND THE RIVERSIDE PROCEED STRAIGHT ON ROAD BETWEEN SECTION 3 AND RIVERSIDE HOUSING AT FOUR WAY STOP PROCEED STRAIGHT VIA METHODIST CHURCH VIA SECTION 1 CLINIC AND TAXI RANK, TURN RIGHT AT SECTION 1 RANK PROCEED STRAIGHT, TURN LEFT AT KWAMAVUSO CORNER HOUSE PROCEED STRAIGHT, TURN LEFT AT LUTHERAN CHURCH PROCEED STRAIGHT, TURN RIGHT EMBONGOLWENI CHURCH, VIA BP GARAGE, VIA AMAJUBA DISTRICT OFFICE IKHWEZI SECTION AND VIA SAPS STATION MADADENI AT ROBOT, TURN RIGHT TO INGAGANE INTERSECTION, TURN RIGHT AT THE ROBOT CROSSING INGAGANE RIVER VIA RAILWAY STATION MATUKUSA NEW TOWNSHIP AT KEYWAY MOTORS (MATUKUSA) ROBOT PROCEED STRAIGHT VIA RAILWAY STATION KARBOCHEM, TURN LEFT ENTER ROAD N11 AND TURN RIGHT INTO ALLEN STREET TO NEWCASTLE, VIA ARBOR PARK TOWN HOUSES, PROCEED ON ALLEN STREET ENTER NEWCASTLE, TURN LEFT AT KIRKLAND STREET, TURN RIGHT AT VOORTREKKER STREET PROCEED STRAIGHT ACROSS TERMINUS STREET TAXI RANK. RETURN WITH THE SAME ROUTE TO MADADENI TOWNSHIP. OR TURN RIGHT AT KEYWAY MOTORS ROBOT INTO ALBERT WESSELS ROAD VIA EMABHODINI NEWCASTLE TEXTILE INDUSTRIES AND HEAVY ENGINEERING INDUSTRY. PROCEED STRAIGHT VIA ENGINE GARAGE. VIA FOUR WAY STOP PROCEED STRAIGHT, TURN RIGHT AT ROBOT VIA KARDBRO TESTING STATION, TURN RIGHT ENTER HARDWICK STREET, TURN LEFT AT KINGS HOTEL INTO HARDING STREET PROCEED STRAIGHT, TURN RIGHT AT BP GARAGE AND BRAD LOWS FURNISHERS, INTO ALLEN STREET PROCEED STRAIGHT, TURN LEFT AT KIRKLAND STREET, TURN RIGHT INTO VOORTREKKER STREET PROCEED STRAIGHT ACROSS TERMINUS STREET ENTER NEWCASTLE APPROVED TAXI RANK. RETURN WITH SAME ROUTE TO MADADENI TOWNSHIP.

transport
Department:
Transport
Province of KwaZulu-Natal

GAZETTE

LGKZNG26-2021-OCT

REGION: ALL

1)	**Application Number:** APP0133664	**2)**	**Gazette Number:** LGKZNG26-2021-OCT
3)	**Applicant:** S GOPAUL **ID NO.** 6801215138087 **Association:** COPSVILLE ALLANDALE TAXI ASSOCIATION	**4)**	**Applicant Address:** 21 MARBLE CLOSE COPSVILLE PMBURG 3201
5)	**Existing Licence Holder:** NOT APPLICABLE **ID NO.** NOT APPLICABLE	**6)**	**Existing Licence Holder Address:** NOT APPLICABLE
7)	**Type of application:** NEW OPERATING LICENCE	**8)**	**Operating Licence Number:** LGKZN0403000913
9)	**Vehicle Type:** MINIBUS	**10)**	1 X 15 (SEATED) + 0 (STANDING)
11)	**Region:** UMGUNGUNDLOVU		

12.1	2202KO2202KO00135972 - EZAKETHENI INBOUND FROM: EZINKETHENI TERMINUS (KPR0196) TO FREEDOM SQUARE TERMINAL NO2 - OFF CHURCH (KPC001). FROM UNNAMED ROAD, MR6,BHAMBATHA (GREYTOWN),CHURCH OUTBOUND FROM: FREEDOM SQUARE TERMINAL NO2 -OFF CHURCH (KPC0001) TO EZINKETHENI TERMINAL (KPR0196). FROM OLD MARKET,LANGALIBALELE (LONGMARKET),MURPHY,CHURCH,BHAMBATHA (GREYTOWN),MR6,UNNAMED ROAD. ALTERNATIVE ROUTINGS INBOUND: A. UNNAMED ROAD, HANNIVILLE,COPESVILLE,LAZARUS,TRIUMPH,ALABASTER,AMETHYST,SATINSPAR,AMETHYST,COPESVILLE,BHAMBATHA, (GREYTOWN),CHURCH B. UNNAMED ROAD,P25,BAYNES DRIFT (CHIEF MHLABUNZIMA, MANNING ,EAST,CHURCH C. UNNAMED ROAD,P25,BAYYNES DRIFT (CHIEF MHLABUNZIMA),MANNING,LOOP,RETIEF,CHURCH D. UNNAMED ROAD,P25,BAYNES DRIFT (CHIEF MHLABUNZIMA),MANNING,LOOP,BOSHOFF,CHURCH OUTBOUND: A. OLD MARKET, LANGALIBALELE(LONGMARKET), MUPHY, CHURCH, BHAMBATHA(GREYTOWN, COPESVILLE, AMETHYST, SATINSPAR, AMETHYST,ALABASTER,TRIUMPH,LAZARUS,COPESVILLE HANNIVILLE P25 UNNAMMED ROAD B. OLD MARKET,LANGALIBALELE(LONGMARKET),MURPHY,CHURCH,EAST MANNING,BAYNES DRIFT(CHIEF MHLABUNZIMA)P25.UNNAMED ROAD C. OLD MARKET,LANGALIBALELE.MURPHY,CHURCH,RETIEF,MANNING,BAYNES DRIFT (CHIEF MHLABUNZIMA),P25,UNNAMED ROAD D. OLD MARKET LANGALIBALELE (LONGMARKET)MURPHY,CHURCH,BOSHOFF MANNING,BAYNES DRIFT(CHIEFMHLABUNZIMA).P25,UNNAMED ROAD. RESTRICTIONS: ALONG BAYNES DRIFT (CHIEF MHLABUNZIMA) ROAD AND ALONG P25 BETWEEN MANNING AVENUE AND COPESVILLE DRIVE ONLY OFF-LOADING OF PASSENGERS IS PERMITTED. ALONG THIS SECTION OF THE ROUTE THE LOADING OF PASSENGERS IS NOT PERMITTED SPECIAL CONDITIONSDISPUTES AGAINTS COPESVILLE/ALLANDALE TAXI ASSOCIATIONNONE.
12.2	2202KO22068T00053119 - COPSVILLE TO CITY SQUARE. FROM COPESVILLE, GREYTOWN, AQUARIUS, BRIXHAM, MANUEL, KHAN ROAD, OLD GREYTOWN, GREYTOWN ROAD, INTO CHURCH, TO CITY SQUARE. RETURN AS ABOVE.
12.3	22068T22068T00053118 - HANVILLE TO CITY SQUARE (VIA ORIENT HEIGHTS) INBOUND: FROM HANIVILLE TERMINUS (KPR0150) VIA HANIVILLE, COPESVILLE, LAZARUS, TRIUMPH, ALABASTER, AMETHYST, SATINSPAR, AMETHYST, COPESVILLE, GREYTOWN, AQUARIUS, BRIXHAM, MANUEL, KHAN, OLD GREYTOWN, GREYTOWN, CHURCH TO FREEDOM SQUARE TERMINAL NO.2 – OFF CHURCH (KPC0001). OUTBOUND FROM: FREEDOM SQUARE TERMINAL NO. 2 – OFF CHURCH (KPC0001)VIA OLD MARKET, MURPHY, CHURCH, GREYTOWN, OLD GREYTOWN, KHAN, MANUEL, BRIXHAM, AQUARIUS, GREYTOWN, COPESVILLE, AMETHYST, SATINSPAR, AMETHYST, ALABASTER, TRIUMPH, LAZARUS, COPESVILLE, HANIVILLE TO HANIVILLE TERMINUS (KPR0150). ALTERNATIVE ROUTE INBOUND FROM: HANIVILLE TERMINUS (KPR0150) VIA HANIVILLE, COPESVILLE, LAZARUS, ALABASTER, AMETHYST, SATINSPAR, AMETHYST, COPESVILLE, GREYTOWN, AQUARIUS, BRIXHAM, PLYMOUTH, ALLANDALE, OLD GREYTOWN, GREYTOWN, CHURCH TO FREEDOM SQUARE TERMINAL NO. 2 – OFF CHURCH (KPC0001). OUTBOUND FROM: FREEDOM SQUARE TERMINAL NO.2 – OFF CHURCH (KPC0001) VIA OLD MARKET, LONGMARKET, MURPHY, CHURCH, GREYTOWN, OLD, GREYTOWN, ALLANDALE, PLYMOUTH, BRIXHAM, AQUARIUS, GREYTOWN, COPESVILLE, AMETHYST, SATINSPAR, AMETHYST, ALABASTER, TRIUMPH, LAZARUS, COPESVILLE, HANIVILLE TO HANIVILLE TERMINUS (KP0150).

transport
Department:
Transport
Province of KwaZulu-Natal

GAZETTE

LGKZNG26-2021-OCT

REGION: ALL

1)	**Application Number:** APP0133666	2)	**Gazette Number:** LGKZNG26-2021-OCT
3)	**Applicant:** KH KANYASE **ID NO.** 5312230751087 **Association:** VULAMEHLO TAXI OWNERS ASSOCIATION	4)	**Applicant Address:** P.O. BOX 30142 UMKOMAAS KWAZULU-NATAL KWA-ZULU NATAL 4170
5)	**Existing Licence Holder:** NOT APPLICABLE **ID NO.** NOT APPLICABLE	6)	**Existing Licence Holder Address:** NOT APPLICABLE
7)	**Type of application:** NEW OPERATING LICENCE	8)	**Operating Licence Number:** LKNKZN0117337
9)	**Vehicle Type:** MINIBUS	10)	1 X 14 (SEATED) + 0 (STANDING)
11)	**Region:** UGU-OGWINI		

12.1 2206742206SW10055290 - VULINDLELA RURAL AREA TO UMKOMAAS

FROM PICK-UP POINTS IN ALL SETTLEMENTS IN VULINDLELA AREA AND TRAVEL ALONG MARKED AND UNMARKED ROADS SUCH AS D963, D152, D736, ETC THEN PROCEED ALONG CROWDER MAIN ROAD AND / OR D1112 TOWARDS DUDUDU PICK-UP PASSENGERS AT TSHENKOMBE AREA AND EMSAHWENI TAXI RANK THEN DRIVE BACKWARDS ALONG THE SAME ROADS. FROM CROWDER MAIN ROAD TURN RIGHT INTO ROAD NUMBER P197 /3 THEN LEFT INTO ROAD NUMBERP78 AND PROCEED STRAIGHT THEN RIGHT INTO ROBINSON STREET AND LEFT INTO BISSET STREET THEN PARK AT A CORNER OF PATTERSON STREET AND BISSET STREEET IN UMKOAAS TAXI RANK.

REVERSE ROUTE:
FROM UMKOMAAS TAXI RANK JOIN PATTERSON STREET BECOMING MACLEAN STREET AND THEN PROCEED ALONG JOINING ROAD NUMBER P78 EITHER TURN RIGHT INTO CALENDULA AVENUE THEN PROCEED ALONG ROAD NUMBER P78 AND TURN RIGHT INTO P197/ 3 THEN JOIN CROWDER MAIN ROAD USING THE SAME FORWARD ROUTE IN REVERSE.

transport
Department:
Transport
Province of KwaZulu-Natal

GAZETTE

LGKZNG26-2021-OCT

REGION: ALL

1)	**Application Number:** APP0133667	2)	**Gazette Number:** LGKZNG26-2021-OCT
3)	**Applicant:** KH KANYASE **ID NO.** 5312230751087 **Association:** VULAMEHLO TAXI OWNERS ASSOCIATION	4)	**Applicant Address:** P.O. BOX 30142 UMKOMAAS KWAZULU-NATAL KWA-ZULU NATAL 4170
5)	**Existing Licence Holder:** NOT APPLICABLE **ID NO.** NOT APPLICABLE	6)	**Existing Licence Holder Address:** NOT APPLICABLE
7)	**Type of application:** NEW OPERATING LICENCE	8)	**Operating Licence Number:** LKNKZN0117336
9)	**Vehicle Type:** MINIBUS TAXI	10)	1 X 9-16 (SEATED) + 0 (STANDING)
11)	**Region:** UGU-OGWINI		

12.1 2206742206SW10055290 - VULINDLELA RURAL AREA TO UMKOMAAS

FROM PICK-UP POINTS IN ALL SETTLEMENTS IN VULINDLELA AREA AND TRAVEL ALONG MARKED AND UNMARKED ROADS SUCH AS D963, D152, D736, ETC THEN PROCEED ALONG CROWDER MAIN ROAD AND / OR D1112 TOWARDS DUDUDU PICK-UP PASSENGERS AT TSHENKOMBE AREA AND EMSAHWENI TAXI RANK THEN DRIVE BACKWARDS ALONG THE SAME ROADS. FROM CROWDER MAIN ROAD TURN RIGHT INTO ROAD NUMBER P197 /3 THEN LEFT INTO ROAD NUMBERP78 AND PROCEED STRAIGHT THEN RIGHT INTO ROBINSON STREET AND LEFT INTO BISSET STREET THEN PARK AT A CORNER OF PATTERSON STREET AND BISSET STREEET IN UMKOAAS TAXI RANK.

REVERSE ROUTE:
FROM UMKOMAAS TAXI RANK JOIN PATTERSON STREET BECOMING MACLEAN STREET AND THEN PROCEED ALONG JOINING ROAD NUMBER P78 EITHER TURN RIGHT INTO CALENDULA AVENUE THEN PROCEED ALONG ROAD NUMBER P78 AND TURN RIGHT INTO P197/ 3 THEN JOIN CROWDER MAIN ROAD USING THE SAME FORWARD ROUTE IN REVERSE.

transport
Department:
Transport
Province of KwaZulu-Natal

GAZETTE

LGKZNG26-2021-OCT

REGION: ALL

1)	**Application Number:** APP0133674	2)	**Gazette Number:** LGKZNG26-2021-OCT
3)	**Applicant:** KH KANYASE **ID NO.** 5312230751087 **Association:** VULAMEHLO TAXI OWNERS ASSOCIATION	4)	**Applicant Address:** P.O. BOX 30142 UMKOMAAS KWAZULU-NATAL KWA-ZULU NATAL 4170
5)	**Existing Licence Holder:** NOT APPLICABLE **ID NO.** NOT APPLICABLE	6)	**Existing Licence Holder Address:** NOT APPLICABLE
7)	**Type of application:** NEW OPERATING LICENCE	8)	**Operating Licence Number:** LKNKZN0146463
9)	**Vehicle Type:** MINIBUS	10)	1 X 15 (SEATED) + 0 (STANDING)
11)	**Region:** UGU-OGWINI		

12.1	22067421004R10055280 - MKHUNYA TO DURBAN FROM PICK-UP POINTS IN SETTLEMENTS SUCH AS VISHAVISHA, MOSHANA, CHIBINI TAXI RANK ETC., DRIVE ALONG MARKED AND UNMARKED ROADS SUCH AS D965, D970, D1101, ETC PROCEED ALONG INTO RAD NUMBER P77 THEN DRIVE ALONG AS STATED IN ROUTE 2 ABOVE TO THE DESTINATION POINT. REVERSE ROUTE : FROM RANK NUMBER 68A IN DURBAN DRIVE BACKWARDS AS STATED IN THE REVERSE ROUTE2 ABOVE THEN PROCEED BACK TO THE DIFFERENT PICK-UP POINTS MENTIONED TO THE DESTINATION POINTS.
12.2	2206742206LS10055286 - JONNY RURAL TO DURBAN FROM PICK-UP POINTS IN MARKED AND UNMARKED ROADS SUCH AS D971, D972, TWO STICKS ROAD, ETC. AND PROCEED ALONG ROAD NUMBER P77 AND DRIVE ALONG AS STATED IN ROUTE 2 ABOVE TO THE DESTINATION POINTS. REVERSE ROUTE : FROM PICK-UP NUMBER 68A IN DURBAN DRIVE BACKWARDS AS STATED IN THE REVERSE ROUTE 2 ABOVE THEN FOLLOW THE DIRECTION AS GIVEN IN ROUTE 4 BACK TO ALL THE PICK-UP POINTS.
12.3	22067422066V10055288 - TSHEKOMBE TO UMZINTO FROM PICK-UP POINTS IN SETTLEMENTS SUCH AS ESIKEBHENI, QIKO, LEMBE, MANDLAKAPHELI, ETC, THEN TRAVEL ALONG MARKED AND UNMARKED ROADS SUCH AS D1109, D1068, D1069, ETC, PROCEED ALONG ROAD NUMBER P77 AND PICK-UP PASSENGERS AT EMSAHWENI TAXI RANK THEN DRIVE ALONG ROAD NUMBER P77/0 AND JOIN ROAD NUMBER P197/3 WHICH LEADS TO AMANDAWE JUCTION TAXI RANK AT THE CORNER PF P197/3 AND P188 THEN SET DOWN PASSENGERS OF DERPARTING TO UMZINTO. DRIVE ALONG P197 /3 BECOMING MAIN ROAD IN UMZINTO AND TURN RIGHT INTO ROAD NUMBER R16 AND DRIVE BACK USING MAIN ROAD AND THEN RIGHT INTO THE TAXI RANK IN UMZINTO. REVERSE ROUTE. FROM UMZINTO TAXI RANK TURN RIGHT INTO MAIN ROAD BECOMING ROAD NUMBER P197 /3 THEN DRIVE BACKWARDS USING THE SAME FORWARD ROUTE.
12.4	2206742206SW10055290 - VULINDLELA RURAL AREA TO UMKOMAAS FROM PICK-UP POINTS IN ALL SETTLEMENTS IN VULINDLELA AREA AND TRAVEL ALONG MARKED AND UNMARKED ROADS SUCH AS D963, D152, D736, ETC THEN PROCEED ALONG CROWDER MAIN ROAD AND / OR D1112 TOWARDS DUDUDU PICK-UP PASSENGERS AT TSHENKOMBE AREA AND EMSAHWENI TAXI RANK THEN DRIVE BACKWARDS ALONG THE SAME ROADS. FROM CROWDER MAIN ROAD TURN RIGHT INTO ROAD NUMBER P197 /3 THEN LEFT INTO ROAD NUMBERP78 AND PROCEED STRAIGHT THEN RIGHT INTO ROBINSON STREET AND LEFT INTO BISSET STREET THEN PARK AT A CORNER OF PATTERSON STREET AND BISSET STREEET IN UMKOAAS TAXI RANK. REVERSE ROUTE: FROM UMKOMAAS TAXI RANK JOIN PATTERSON STREET BECOMING MACLEAN STREET AND THEN PROCEED ALONG JOINING ROAD NUMBER P78 EITHER TURN RIGHT INTO CALENDULA AVENUE THEN PROCEED ALONG ROAD NUMBER P78 AND TURN RIGHT INTO P197/ 3 THEN JOIN CROWDER MAIN ROAD USING THE SAME FORWARD ROUTE IN REVERSE.
12.5	22067422066O00055312 - MKHUNYA TO UMZINTO FROM ALL PICK-UP POINTS ALONG ALL MARKED AND UNMARKED ROARDS PROCEED ALONG P197/ 3 TURN BACK AT AMANDAWE JUCTION CORNER OF P197/ 3 AND P188 THEN PROCEED ALONG P197/ 3 UNTIL ARRIVING AT A DESTINATION POINT. REVERSE ROUTE: FROM THE TAXI RANK IN UMZINTO DRIVE BACKWARDS THEN PROCEED ALONG TO ALL THE PICK-UP POINTS.
12.6	22067422066O00055313 - JONNY TO UMZINTO FROM ALL PICK-UP POINTS ALONG ALL MARKED AND UNMARKED ROADS PROCEED ALONG P197/ 3 THEN FOLLOW THE ROUTE TO THE DESTINATION POINTS. REVERSE ROUTE USE THE SAME REVERSE ROUTE THEN PROCEED ALONG TO ALL THE PICK-UP POINTS.
12.7	22066O2206SW10055314 - UMZINTO TO UMKOMAAS FROM UMZINTO TAXI RANK TURN RIGHT INTO ROAD NUMBER P197/ 3 PASS AMANDAWE JUNCTION AND PROCEED ONTO AMAHLONGWA AREA STILL TRAVELLING ALONG THE SAME ROAD, TURN RIGHT INTO ROAD NUMBER P78. CONTINUE ALONG AND PASS CRAIGIEBURN AND ON ARRIVAL AT UMKOMAAS P78 BECOMES MACLEAN STREET THEN TURN RIGHT INTO ROBINSON STREET AND THEN LEFT INTO BISSET STREET AND PARK IN THE TAXI RANK AT THE CORNER OF PATTERSON STREET AND BISSET STREET. REVERSE ROUTE: FROM THE RANK IN UMKOMAAS PROCEED ALONG PATTERSON STREET BECOMING MACLEAN STREET THEN JOIN ROAD NUMBER P78 AND DRIVE BACKWARDS TO THE STARTING POINT USING THE SAME FORWARD ROUTE.

transport
Department:
Transport
Province of KwaZulu-Natal

GAZETTE

LGKZNG26-2021-OCT

REGION: ALL

1)	**Application Number:** APP0133677	2)	**Gazette Number:** LGKZNG26-2021-OCT
3)	**Applicant:** DB GINA **ID NO.** 4012120278081 **Association:** BHEKISIZWE TAXI ASSOCIATION	4)	**Applicant Address:** PO BOX 4419 NKANDLA 3855
5)	**Existing Licence Holder:** NOT APPLICABLE **ID NO.** NOT APPLICABLE	6)	**Existing Licence Holder Address:** NOT APPLICABLE
7)	**Type of application:** NEW OPERATING LICENCE	8)	**Operating Licence Number:** NOTAVAILABLE
9)	**Vehicle Type:** MINIBUS	10)	1 X 15 (SEATED) + 0 (STANDING)
11)	**Region:** UTHUNGULU		

12.1	2207EP1205GJ10121271 - NKANDLA TO JOHANNESBURG CBD FROM DOLWANE (NKANDLA) TAXI RANK TAKE P16/2 & P16/3 ROAD, TO R55, TURN LEFT TO R48, THEN LEFT TO R68 IN NQUTHU TO BLOOD RIVER STREET, INTO R34, UTRECHT CONTINUE TO STOP STREET, TURN RIGHT INTO R23 VOLKSRUST ROAD, INTO LAINGNEK STREET, TURN LEFT INTO JOUBERT STREET, RIGHT AGAIN INTO PIENAAR STREET IN VOLKSRUST, CONTINUE ALONG R23, INTO BOTHA STREET, RIGHT ON LOMBARD STREET, LEFT TO R23, PASS ON KROGH STREET, IN STANDERTON, CONTINUE ON R23, PASS GREYLINGSTAD, BALFOUR, TURNING RIGHT INTO N3, CONTINUE LEFT INTO M2 WEST, SET DOWN PASSENGERS, RIGHT INTO MAIN REEF ROAD, TURNING LEFT ON THE SAME STREET, JOIN JOHN PAGE ROAD, INTO JEPPE STATION, TURN LEFT INTO COMMISSIONER STREET SET DOWN PASSENGERS, CONTINUE TURN RIGHT INTO VON WIELLIGH, SET DOWN PASSENGERS, CONTINUE TURN LEFT INTO PLEIN STREET, SET DOWN PASSENGERS, CONTINUE TURN RIGHT INTO RISSIK STREET, SET DOWN PASSENGERS, CONTINUE TURN RIGHT INTO DE VILIERS STREET, SET DOWN PASSENGERS, CONTINUE INTO PARK CITY IN THE MUNICIPALITY OF JOHANNESBURG FROM PARK CITY ON THE DE VILLIERS, TURN LEFT INTO HARRISON STREET, CONTINUE TURN LEFT INTO MARKET STREET, CONTINUE TURN RIGHT INTO JOHN PAGE INTO MAIN REEF TURN INTO M2, CONTINUE LEFT INTO FREEWAY, CONTINUE SAME ROUTE AS ON THE FORWARD JOURNEY.
12.2	2207EP22068T10121256 - DOLWANE TO PIETERMARITZBURG FROM (NKANDLA) DOLWANE TAXI RANK, TURN RIGHT ON P16/2, PICK UP AND SET DOWN, TO JOHNSON'S DRIFT UP TO KRANSKOP, PICK UP ON THE STOP SIGN , TURN RIGHT SET DOWN TO JOIN R74, GO (RESTRICTED FROM PICKING UP AND SETTING DOWN) PASS KRANSKOP, BEFORE GREYTOWN, TURN LEFT TO JOIN R33, GO AHEAD TO PASS MISAPH, AT THE STOP SIGN TURN LEFT TO JOIN R33 AND GREYTOWN ROAD, BHAMBATHA ROAD, JUST BEFORE ENTERING THE TOWN (PIETERMARITZBURG), TURN RIGHT TO MASUKWANE TAXI RANK AND NOT RETURN TRIP.
12.3	2207EP2206LS10121257 - DOLWANE TO DURBAN FROM (NKANDLA) DOLWANE TAXI RANK, TURN RIGHT O JOIN R16/2, DOWN TO JOHNSON'S DRIFT UP TO KRANSKOP, ON THE STOP SIGN TURN RIGHT TO JOIN R74, PASS KRANSKOP, DOWN TO STANGER, PASS STANGER AND KEEP LEFT TO JOIN N2 TO DURBAN, TURN LEFT TO JOIN VICTORY STREET, TURN LEFT TO JOIN MARKET STREET, TURN LEFT TO MARKET TAXI RANK AND RETURN
12.4	2207EP2206Y410121267 - DOLWANE TO MELMOTH FROM DOLWANE TAXI RANK, TURN LEFT TO JOIN P16/2, PICK UP AND SET DOWN PASSENGERS, GO AHEAD TILL Y-JUNCTION, WRITTEN QUDENI AND NQUTU, PICK UP AND SET DOWN PASSENGERS, TAKE THE RIGHT HAND TO JOIN P90, GO DOWN AND CROSS NSUZE BRIDGE, PICK UP AND SET DOWN PASSENGERS, GO AND PASS VULEKA, GO AHEAD AGAIN TILL STOP SIGN, TURN LEFT TO JOIN R68, GO ON AND CROSS MHLATHUZE BRIDGE, SET DOWN PASSENGERS, GO PASS KTAZA, STRAIGHT ON TILL STOP SIGN, TURN RIGHT TO JOIN R34, FROM ULUNDI, SET DOWN PASSENGERS, GO STRAIGHT TILL PASS GARAGE, TURN LEFT ON VICTORIA STREET, TURN LEFT AGAIN INTO MELMOTH TAXI RANK.
12.5	2207EP2206YH10121270 - 8.DOLWANE TO ULUNDI. FROM (NKANDLA) DOLWANE TAXI RANK, TURN LEFT TO JOIN P16/2, PICK UP AND SET DOWN PASSENGERS, GO ON TILL Y-JUNCTION WRITTEN QUDENI AND NQUTU, PICK UP AND SET DOWN PASSENGERS, TAKE THE RIGHT HAND TO JOIN P90, PICK UP AND SET DOWN PASSENGERS, GO DOWN TILL NSUZE BRIDGE, GO ON AND PASS VULEKA TILL STOP SIGN, SET DOWN PASSENGERS ONLY, TURN LEFT TO JOIN P50/3, DRIVE 1KM, TURN RIGHT TO JOIN R68, GO ON AND CROSS MHLATHUZE BRIDGE, SET DOWN PASS KATAZA, JUST AFTER KATAZA, TURN LEFT, GO STRAIGHT PASS MTHONJANENI LODGE TILL STOP SIGN, TURN LEFT TO JOIN R66, GO DOWN TURN RIGHT TILL UNDER RAILWAY BRIDGE, TURN RIGHT TO ULUNDI TAXI RANK AND NO RETURN TRIPS.
12.6	2207EP22071T10121260 - DOLWANE TO ESHOWE FROM (NKANDLA) DOLWANE TAXI RANK, TURN RIGHT TO JOIN P16/3, SET DOWN, PICK UP PASSENGERS, JUST BEFORE JOHNSONS DRIFT BRIDGE, TURN LEFT TO JOIN P15, PICK UP AND SET DOWN PASSENGERS, GO AHEAD TILL NSUZE BRIDGE, PICK AND SET DOWN PASSENGERS, CROSS IT UP TO LINDELA, AT THE STOP SIGN, SET DOWN PASSENGERS ONLY, RIGHT ON P15, GO AHEAD TILL STOP SIGN P50/2, TURN RIGHT, GO STRAIGHT AND PASS GEORGE HOTEL AT ESHOWE, TAKE LEFT TO ESHOWE TAXI RANK AND RETURN.
12.7	2207EP2207EP00121259 - DOLWANE TO NKANDLA FROM (NKANDLA) DOLWANE TAXI RANK, TURN LEFT TO JOIN PICK UP AND SET DOWN PASSENGERS P16/2, GO AHEAD TILL Y-JUNCTION, WRITTEN QUDENI AND NQUTU, TAKE THE RIGHT HAND, JOIN P90, PICK UP AND SET DOWN PASSENGERS, GO ON TILL NSUZE BRIDGE, NO PICK UP AND SET DOWN, CROSS IT GO ON AND PASS VULEKA ON THE TARRED ROAD TILL STOP SIGN, TURN RIGHT TO JOIN P50/3, GO STRAIGHT TO TOWN PASS POLICE STATION, TURN RIGHT TO NKANDLA TAXI RANK AND RETURN
12.8	2207EP2207GY10121268 - DOLWANE TO NQUTU FROM (NKANDLA) DOLWANE TAXI RANK, TURN LEFT TO JOIN P16/2, PICK UP SET DOWN GO ON THE Y-JUNCTION, WRITTEN QUDENI AND NQUTU, TAKE THE LEFT HAND TO JOIN P16/3, PICK UP AND SET DOWN PASSENGERS, DRIVE ON TO PASS EKOMBE POLICE STATION AND HOSPITAL, PASS QUDENI TAXI RANK, PASS MACHUWNINI CLINIC, UP TO SLUTSHANA PICK UP AND SET DOWN PASSENGERS, ON THE STOP SIGN TURN LEFT TO JOIN R68, SET DOWN PASSENGERS AND GO STRAIGHT TO NQUTU, AT THE 4 WAY STOP, TURN RIGHT TO SET DOWN PASSENGERS, TURN LEFT TO NQUTU TAXI RANK AND RETURN THE SAME AS ABOVE.
12.9	2207EP2207KA10121258 - DOLWANE TO KRANSKOP FROM (NKANDLA) DOLWANE TAXI RANK, TURN RIGHT TO JOIN R16/2, PICK UP AND SET DOWN PASSENGERS TO JOHNSONS DRIFT, PICK UP AND SET DOWN PASSENGERS, CROSS THE TUGELA BRIDGE, GO UP AND PASS GCOTHOYI, PICK UP AND SET DOWN PASSENGERS, TILL TO KRANSKOP, AT THE STOP SIGN TURN RIGHT TO KRANSKOP TAXI RANK AND RETURN

transport
Department:
Transport
Province of KwaZulu-Natal

GAZETTE

LGKZNG26-2021-OCT

REGION: ALL

1)	**Application Number:** APP0133682	2)	**Gazette Number:** LGKZNG26-2021-OCT
3)	**Applicant:** SL NDAWONDE **ID NO.** 7602245541087 **Association:** MLABA & MKHIZWANE TAXI ASSOCIATION	4)	**Applicant Address:** 2161 ZIBUSE VILLAGE HAMMARSDALE 3700
5)	**Existing Licence Holder:** MA NZAMA **ID NO.** 6611035489085	6)	**Existing Licence Holder Address:** INCHANGA KWA ZULU NATAL 3670
7)	**Type of application:** NORMAL TRANSFER	8)	**Operating Licence Number:** LGKZN1503001960
9)	**Vehicle Type:** MINIBUS	10)	1 X 15 (SEATED) + 0 (STANDING)
11)	**Region:** DURBAN WEST		

12.1	2206RK2206RK00050297 - NO 9 TAXI RANK TO PINETOWN. FROM TAXI RANK ON D1002, TURN RIGHT D1002 BECOMING D1004, TURN LEFT R103 PASS BOTHAS HILL, HILLCREST, TURN LEFT M13, PASS GILLITS, MAYTIME STORES, FIELDS HILL, TURN LEFT OLD MAIN ROAD, TURN RIGHT ANDERSON ROAD, TURN LEFT STANFIELD LANE TURN HILL STREET TAXI RANK AND RETURN TO NO. 9 ON THE SAME ROUTE.
12.2	2206RK2206RK00050298 - NO 9 TAXI RANK TO PINETOWN FROM TAXI RANK ON D1002, TURN LEFT D1002, TURN LEFT P423, TURN LEFT EDDY HAGEN DRIVE, TURN AROUND AT CATO RIDGE ABATTOIR, PROCEED ON EDDY HAGEN DRIVE, TURN LEFT P1-3 TURN RIGHT P245, TURN RIGHT P385, TURN LEFT N3, TURN LEFT OLD MAIN ROAD, TURN RIGHT ANDERSON ROAD, TURN LEFT STANFIELD LANE, TURN RIGHT HILL STREET TAXI RANK AND RETURN TO NO. 9 ON THE SAME ROUTE.

transport
Department:
Transport
Province of KwaZulu-Natal

GAZETTE

LGKZNG26-2021-OCT

REGION: ALL

1)	**Application Number:** APP0133690	2)	**Gazette Number:** LGKZNG26-2021-OCT
3)	**Applicant:** HP SAGWENI **ID NO.** 6712115411088 **Association:** CLERMONT AND KWADABEKA TAXI OWNERS ASS.	4)	**Applicant Address:** 3117 CLERMONT RD CLERNAVILLE KWAZULU NATAL KWA-ZULU NATAL 3610
5)	**Existing Licence Holder:** NOT APPLICABLE **ID NO.** NOT APPLICABLE	6)	**Existing Licence Holder Address:** NOT APPLICABLE
7)	**Type of application:** NEW OPERATING LICENCE	8)	**Operating Licence Number:** NOTAVAILABLE
9)	**Vehicle Type:** MINIBUS	10)	1 X 15 (SEATED) + 0 (STANDING)
11)	**Region:** DURBAN WEST		

12.1	21004R2206P900048120 - CLERMONT TO WESTMEAD FROM CLERMONT TAXI RANK TURN INTO CLERMONT ROAD JOIN POSSELT ROAD JOIN SHEPSTONE ROAD, TURN RIGHT INTO CROMPTON STREET, TURN RIGHT INTO LAUGHT STREET, TURN LEFT INTO GLENUGIE ROAD, TURN LEFT INTO OLD MAIN ROAD, JOIN RICHMOND ROAD, TURN RIGHT INTO TRAFFORD ROAD JOIN GOODWOOD ROAD, TURN LEFT INTO MAHOGANY ROAD A TO A DESIGNATED TAXI STOP AND RETURN ALONG THE SAME ROUTE TO CLERMONT TAXI RANK. FROM CLERMONT TAXI RANK TURN RIGHT INTO CLERMONT ROAD JOIN POSSELT ROAD JOIN SHEPSTONE ROAD, TURN RIGHT INTO CROMPTON STREET, TURN RIGHT INTO LAUTH STREET, TURN LEFT INTO GLENUGIE ROAD, TURN RIGHT INTO OLD MAIN ROAD JOIN RICHMOND ROAD, TURN RIGHT INTO TRAFFORD ROAD JOIN HILLCLIMB ROAD TO MONZA TO A DESIGNATED TAXI STOP AND RETURN TO CLERMONT TAXI RANK ALONG THE SAME ROUTE. FROM CLERMONT TAXI RANK TURN RIGHT INTO CLERMONT ROAD JOIN POSSELT ROAD SHEPSTONE ROAD, TURN RIGHT INTO CROMPTON STREET, TURN RIGHT INTO LAUTH STREET, TURN LEFT INTO GLENUGIE ROAD TURN RIGHT INTO OLD MAIN ROAD JOIN RICHMOND ROAD, TURN RIGHT INTO ALEXANDER ROAD, TURN LEFT TO MALCOLM ROAD, TURN RIGHT INTO CIRCUIT ROAD, TURN RIGHT INTO CLARK ROAD, TURN LEFT INTO ALEXANDER ROAD TO A DESIGNATED TAXI STOP AND RETURN ALONG THE SAME ROUTE TO CLERMONT TAXI RANK.
12.2	21004R2206P900048121 - CONDITIONS GENERAL CONDITIONS APPLICABLE TO ALL ROUTES: 1).PASSENGERS MAY BE PICKED UP AND/OR SET DOWN ONLY AT DESIGNATED TAXI RANKS OR TAXI STOPS,WHICH SHALL EXCLUDE BUS STOPS. 2) ON THE INBOUND TRIP TO DURBAN, NO PASSENGERS MAY BE PICKED UPEN ROUTE FROM ENTERING THE N3, UNTIL REACHING UNIVERSITY AVENUE TAXI RANK NO.231 3) ON THE TRIP TO MOLWENI WYEBANK, NO PASSENGERS MAY BE SET DOWN UNTIL REACHING M13. 4) ENTRY OR RANKING ON PRIVATE PROPERTY IS NOT PERMITTED WITHOUT THE WRITTEN PERMISSION OF THE LANDLORD, A COPY OF WHICH MUST BE SUPPLIED TO THE BOARD. 5) WITHOUT HAVING ENTERED INTO AN AGREEMENT WITH OTHER OPERATORS ON A COMMON ROUTE, AS CONTEMPLATED BY SECTION 88(2) OF ACT 2000, THE PICKING UP OR SETTING OF PASSENGERS ON SUCH AGREEMENT MUST BE SUPPLIED TO THE BOARD. 6) AT RANKS, WHETHER ON-STREET OR OFF-STREET, ONLY THE TAXIS THAT CAN BE ACCOMADATED IN THE DEMARCATED AREA MAY OCCUPY THE RANK. EXCESS VEHICLES MUST HOLD ELSEWHERE. 7)RANK PERMITS OR LETTERS OF AUTHORITY MUST BE PRODUCED IN RESPECT OF ALL RANKS IN MUNICIPAL AREAS, IN PARTICULAR MAJOR TOWNS AND CITIES AND IN PARTICULAR INTER-PROVINCIAL DESTINATIONS. 8) THE ALLOCATION OF ANY ROUTE OR PORTION OF ROUTE IS SUBJECT TO THE CONDITION THAT IT HAS BEEN APPROVED AND ALLOCATED IN GOOD FAITH AND THAT SUCH ROUTE WILL BE INVALID SHOULD IT TRANSPIRE THAT THE ROUTE OR PORTION THERE OF WILL, OR HAS CAUSED CONFLICT DUE TO IT HAVING BEEN APPROVED BASED ON INCORRECT OR FALSE INFORMATION SUPPLIED TO THE BOARD OR AS RESULT OF AN ERROR.IN SUCH INSTANCE THE OPERATING LICENCE MUST BE RETURNED TO THE BOARD FOR CORRECTION. 9) THE VEHICLE MUST BE COVERED BY MOTOR VEHICLE INSURANCE AS WELL AS PERSONAL LIABILITY INSURANCE.
12.3	21004R2206RK00048118 - CLERMONT TO DURBAN FROM CLERMONT TAXI RANK TURN RIGHT INTO CLERMONT ROAD, JOIN POSSELT ROAD, TURN LEFT INTO OTTO VOLEK ROAD JOIN STAPLETON ROAD, TURN RIGHT INTO M13 JOIN N3, WESTERN FREE WAY, TURN RIGHT INTO GREY STREET, TURN LEFT INTO WEST STREET, TURN LEFT INTO ALIWAL STREET, TURN LEFT INTO PINE STREET, TURN RIGHT INTO RUSSELL STREET, TURN LEFT INTO LEOPOLD STREET, JOIN MARKET STREET, UNIVERSITY AVENUE TURN RIGHT INTO RANK NO.231 WARWICK AVENUE AND RETURN WITH WARWICK AVENUE, TURN LEFT INTO CANNONGATE ROAD ONTO N3 OFF RAMP AND USE SAME ROUTE TO CLERMONT TAXI RANK.
12.4	21004R2206RK00048119 - CLERMONT TO PINETOWN FROM CLERMONT TAXI RANK TURN RIGHT INTO CLERMONT ROAD JOIN POSSELT ROAD JOIN SHEPSTONE ROAD, TURN RIGHT INTO CROMPTON STREET, TURN RIGHT INTO UNION LANE, TURN LEFT INTO GLENUGIE ROAD JOIN MOODIE STREET, TURN RIGHT INTO HILL STREET INTO HILL STREET TAXI RANK. RETURN FROM HILL STREET TURN LEFT INTO MOODIE STREET JOIN GLENUGIE ROAD, TURN RIGHT INTO LAUTH STREET, TURN LEFT INTO CROMPTON STREET, TURN LEFT INTO SHEPSTONE ROAD JOIN POSSELT ROAD JOIN CLERMONT ROAD TURN RIGHT INTO NORTH ROAD TO CLERMONT TAXI RANK.
12.5	2206LS2206P900050254 - DURBAN TO WESTVILLE PRISON FROM UNIVERSITY AVENUE TAXI RANK INTO WARWICK AVENUE, LEFT INTO CANNONGATE ROAD, INTO WESTERN FREEWAY (N3) LEFT INTO OFF-RAMP TO SPINE ROAD ALONG SPINE ROAD, RIGHT INTO SPINE ROAD EXT. LEADING TO THE WESTVILLE PRISON. FROM WESTVILLE PRISON TURN LEFT INTO SPINE ROAD, TURN TO N3, JOIN WESTERN FREE WAY, TURN RIGHT TO MARKET STREET, UNIVERSITY AVENUE TURN RIGHT TO RANK NO.231 WARWICK AVENUE.
12.6	2206LS2206RK00050252 - DURBAN TO PINETOWN FROM RANK NO. 231 TAKING CANNONGATE ROAD OFF-RAMP, JOIN N3, TO JOIN M13 TO JOIN UNDERWOOD ROAD TURN INTO CAVERSHAME TURN LEFT INTO RAILWAY STREET TURN LEFT INTO HILL STREET AND INTO HILL STREET TAXI RANK AND RETURN ALONG THE SAME ROUTE IN REVERSE

transport
Department:
Transport
Province of KwaZulu-Natal

GAZETTE

LGKZNG26-2021-OCT

REGION: ALL

12.7	2206PB21004R00048115 - CLERMONT TO DURBAN FROM CLERMONT TAXI RANK TURN RIGHT INTO CLERMONT ROAD TURN LEFT INTO OTTO VOLEK ROAD JOIN STAPLETON ROAD, TURN RIGHT INTO M13 JOIN N3, WESTERN FREE WAY TURN RIGHT INTO GREY STREET TURN LEFT INTO WEST STREET TURN LEFT INTO ALIWAL STREET TURN LEFT INTO PINE STREET, TURN RIGHT INTO RUSSEL STREET, TURN LEFT INTO LEOPOLD, JOIN MARKET STREET, UNIVERSITY AVENUE TURN RIGHT INTO RANK NO. 231 WARWICK AVENUE AND RETURN WITH WARWICK AVENUE TURN LEFT INTO CANNONGATE ROAD INTO N3 OFF RAMP AND USE SAME ROUTE TO CLERMONT TAXI RANK.
12.8	2206PB2206R400048117 - CLERMONT TO WESTMEAD FROM CLERMONT TAXI RANK TURN RIGHT INTO CLERMONT ROAD JOIN POSSELT ROAD SHEPSTONE ROAD, TURN RIGHT INTO CROMPTON STREET TURN RIGHT INTO LAUGHT STREET TURN LEFT INTO GLENUGIE ROAD, TURN LEFT INTO OLD MAIN ROAD, JOIN RICHMOND ROAD, TURN RIGHT INTO TRAFFORD ROAD JOIN GOODWOOD ROAD, TURN LEFT INTO MAHOGANY ROAD A TO A DESIGNATED TAXI STOP AND RETURN ALONG THE SAME ROUTE TO CLERMONT TAXI RANK. (II)CLERMONT TO WESTMEAD/ METROFILE AND RETURN FROM CLERMONT TAXI RANK TURN RIGHT INTO CLERMONT ROAD JOIN POSSELT ROAD JOIN SHEPSTONE ROAD TURN RIGHT INTO CROMPTON STREET TURN RIGHT INTO LAUGHT STREET TURN LEFT INTO GLENUGIE ROAD TURN RIGHT INTO OLD MAIN ROAD JOIN RICHMOND ROAD TURN RIGHT INTO TRAFFORD ROAD JOIN HILLCLIMB ROAD TO MONZA ROAD TO A DESIGNATED TAXI STOP AND RETURN TO CLERMONT TAXI RANK ALONG THE SAME ROUTE. (III) CLERMONT TO WESTMEAD/BAKERY AND RETURN FROM CLERMONT TAXI RANK TURN RIGHT INTO CLERMONT ROAD JOIN POSSELT ROAD JOIN SHEPSTONE ROAD TURN RIGHT INTO CROMPTON STREET TURN RIGHT INTO LAUGHT STREET TURN LEFT INTO GLENUGIE ROAD TURN RIGHT INTO OLD MAIN ROAD JOIN RICHMOND ROAD TURN RIGHT INTO ALEXANDER ROAD TURN LEFT TO MALCOLM ROAD TURN RIGHT INTO CIRCUIT ROAD TURN RIGHT INTO CLARK ROAD TURN LEFT INTO ALEXANDER ROAD TO A DESIGNATED TAXI STOP AND RETURN ALONG THE SAME ROUTE TO CLERMONT TAXI RANK.
12.9	2206PB2206RK00048116 - CLERMONT TO PINETOWN FROM CLERMONT TAXI RANK TURN RIGHT INTO CLERMONT ROAD JOIN POSSELT ROAD JOIN SHEPSTONE ROAD, TURN RIGHT INTO CROMPTON STREET, TURN RIGHT INTO UNION LANE, TURN LEFT INTO GLENUGIE ROAD JOIN MOODIE, TURN RIGHT INTO HILL STREET INTO HILL STREET TAXI RANK AND RETURN WITH HILL STREET TURN LEFT INTO MOODIE STREET JOIN GLENUGIE ROAD TURN RIGHT INTO LAUGHT STREET, TURN LEFT INTO CROMPTON STREET, TURN LEFT INTO SHEPSTONE ROAD JOIN POLSSELT ROAD CLERMONT ROAD JOIN CLERMONT ROAD TURN RIGHT INTO NORTH TO CLERMONT TAXI RANK.
12.10	2206PC21004R00048108 - KWADABEKA TO DURBAN FROM KWADABEKA A TAXI RANK, PASSING KK HOSTEL TURN LEFT INTO NORTH ROAD, TURN RIGHT INTO 3RD AVENUE JOIN DINKELMAN ROAD, JOINING OTTO VOLEK ROAD, JOIN STAPLETON ROAD, JOIN M13, JOIN N3 TURN RIGHT INTO WESTERN FREEWAY, TURN RIGHT INTO GREY STREET TURN LEFT INTO WEST STREET, TURN LEFT INTO ALIWAL STREET, TURN LEFT INTO PINE STREET, TURN RIGHT INTO RUSSEL STREET, TURN LEFT INTO LEOPOLD STREET, TO CITY MARKET, UNIVERSITY AVENUE TURN RIGHT INTO RANK NO. 231 WARWICK AVENUE AND RETURN WITH WARWICK AVENUE TURN LEFT INTO CANNONGATE ROAD ALONG N3 OFF RAMP AND USING THE SAME ROUTE IN THE OPPOSITE DIRECTION AND PROCEED TO KWA-DABEKA "A" TAXI RANK.
12.11	2206PC21004R00048109 - KWADABEKA A TO DURBAN FROM KWADABEKA A TAXI RANK, PASSING KK HOSTEL TURN LEFT INTO NORTH ROAD, TURN RIGHT INTO 3RD AVENUE JOIN DINKELMAN ROAD, JOINING OTTO VOLEK ROAD, JOIN STAPLETON ROAD, JOIN M13, JOIN N3 TURN RIGHT INTO WESTERN FREEWAY, TURN RIGHT INTO GREY STREET TURN LEFT INTO WEST STREET, TURN LEFT INTO ALIWAL STREET, TURN LEFT INTO PINE STREET, TURN RIGHT INTO RUSSEL STREET, TURN LEFT INTO LEOPOLD STREET, TO CITY MARKET, UNIVERSITY AVENUE TURN RIGHT INTO RANK NO. 231 WARWICK AVENUE AND RETURN WITH WARWICK AVENUE TURN LEFT INTO CANNONGATE ROAD ALONG N3 OFF RAMP AND USING THE SAME ROUTE IN THE OPPOSITE DIRECTION AND PROCEED TO KWA-DABEKA "A" TAXI RANK.
12.12	2206PC21004R00048111 - KWADABEKA D TO DURBAN FROM KWA-DABEKA D TAXI RANK, PASSING KWA-DABEKA CLINIC TURN RIGHT INTO NORTH ROAD TURN RIGHT INTO 3RD AVENUE JOIN DINKELMAN ROAD, JOIN OTTO VOLEK ROAD JOIN STAPLETON ROAD, TURN LEFT TO M13 JOIN WESTERN FREE WAY, TURN RIGHT INTO GREY STREET TURN LEFT INTO WEST STREET TURN LEFT INTO ALIWAL STREET TURN LEFT INTO PINE STREET, TURN RIGHT INTO RUSSEL STREET TURN LEFT INTO LEOPOLD STREET TURN RIGHT INTO CITY MARKET UNIVERSITY AVENUE TURN RIGHT INTO RANK NO.231 WARWICK AVENUE AND RETURN WITH WARWICK AVENUE TURN LEFT INTO CANNONGATE ROAD ALONG N3 OFF RAMP AND USING THE SAME ROUTE IN THE OPPOSITE DIRECTION AND PROCEED TO KWA-DABEKA "D" TAXI RANK.
12.13	2206PC21004R00048112 - KWADABEKA KK HOSTEL TO DURBAN FROM KK TAXI RANK TURN LEFT INTO NORTH ROAD TURN RIGHT INTO 12TH STREET JOIN DINKELMAN ROAD OTTO VOLEK ROAD JOIN STAPLETON ROAD TURN RIGHT INTO M13 JOIN N3 TURN RIGHT INTO WESTERN FREEWAY, TURN RIGHT INTO GREY STREET TURN LEFT INTO WEST STREET TURN LEFT INTO ALIWAY STREET TURN LEFT INTO PINE STREET, TURN RIGHT INTO RUSSEL STREET, TURN LEFT INTO LEOPOLD STREET, TO CITY MARKET, UNIVERSITY AVENUE TURN RIGHT INTO RANK NO.231/ WARWICK AVENUE AND RETURN AND RETURN WITH WARWICK AVENUE TURNING LEFT INTO CANNONGATE ROAD ALONG N3 OFF RAMP AND USING THE SAME ROUTE PROCEEDING TO KK HOSTEL TAXI RANK.
12.14	2206PC2206LS00050241 - KWADABEKA D TO DURBAN FROM KWADABEKA D TAXI RANK, PASSING KWADABEKA CLINIC TURN RIGHT INTO NORTH ROAD, TURN RIGHT INTO 3RD AVENUE, JOIN DINKLEMAN ROAD, JOIN OTTO VOLEK ROAD, JOIN STAPLETON ROAD, TURN LEFT TO M13, JOIN N3, WESTERN FREE WAY, TURN RIGHT INTO GREY STREET, TURN LEFT INTO WEST STREET, TURN LEFT INTO ALIWAL STREET, TURN LEFT INTO PINE STREET, TURN RIGHT INTO RUSSEL STREET, TURN LEFT INTO LEOPOLD STREET, TURN RIGHT INTO CITY MARKET, UNIVERSITY AVENUE, TURN RIGHT INTO RANK NO. 231 WARWICK AVENUE AND RETURN WITH WARWICK AVENUE, TURN LEFT INTO CANNONGATE ROAD ALONG N3 OFF RAMP AND USING THE SAME ROUTE IN THE OPPOSITE DIRECTION AND PROCEED TO KWADABEKA D TAXI RANK.
12.15	2206PC2206LS00050243 - KK HOSTEL TO DURBAN FROM KK TAXI RANK TURN LEFT INTO NORTH ROAD, TURN RIGHT INTO 12TH STREET JOIN DINKELMAN ROAD JOIN OTTO VOLEK ROAD, JOIN STAPLETON ROAD, TURN RIGHT INTO M13 JOIN N3, TURN RIGHT INTO WESTERN FREEWAY, TURN RIGHT INTO GREY STREET, TURN LEFT INTO WEST STREET, TURN LEFT INTO AILWAL STREET, TURN LEFT INTO PINE STREET, TURN RIGHT INTO RUSSEL STREET, TURN LEFT INTO LEOPOLD STREET, TO CITY MARKET, UNIVERSITY AVENUE, TURN RIGHT INTO RANK NO. 231/ WARWICK AVENUE AND RETURN WITH WARWICK AVENUE TURNING LEFT INTO CANNONGATE ROAD ALONG N3 OFF RAMP AND USING THE SAME ROUTE PROCEEDING TO KK HOSTEL TAXI RANK.
12.16	2206PC2206R400048114 - KWADABEKA KK TO WESTMEAD FROM KK TAXI RANK TURN LEFT INTO NORTH ROAD, TURN RIGHT INTO 12TH STREET, JOIN DINKELMAN ROAD TURN RIGHT INTO SHEPSTONE ROAD TURN LEFT INTO CROMPTON STREET TURN RIGHT INTO LAUTH STREET TURN LEFT INTO GLENUGIE ROAD TURN RIGHT INTO OLD MAIN ROAD, RICHMOND ROAD TURN RIGHT INTO TRAFFORD STREET JOIN GOODWOOD ROAD TURN LEFT INTO MAHOGANY ROAD TO A DESIGNATED TAXI STOP AND RETURN ALONG THE SAME ROUTE TO KK TAXI RANK. (11) KK TO WESTMEAD / METROFILE FROM KK TAXI RANK TURN LEFT INTO NORTH ROAD TURN RIGHT INTO 12TH STREET JOIN DINKELMAN ROAD TURN RIGHT INTO SHEPSTONE ROAD TURN RIGHT INTO CROMPTON STREET TURN RIGHT INTO LAUGHT STREET TURN LEFT INTO GLENUGIE ROAD TURN RIGHT INTO OLD MAIN ROAD RICHMOND ROAD TURN RIGHT INTO TRAFFORD STREET JOIN HILLCLIMB ROAD TO MONZA ROAD TO A DESIGNATED TAXI STOP AND RETURN ALONG THE SAME ROUTE TO KK TAXI RANK. (111) KK TO WESTMEAD / BAKERYFROM KK TAXI RANK TURN LEFT INTO NORTH ROAD, TURN RIGHT INTO 3RD AVENUE JOIN DINKELMAN ROAD TURN RIGHT INTO SHEPSTONE ROAD TURN RIGHT INTO CROMPTON STREET TURN RIGHT INTO LAUGHT ROAD, TURN LEFT INTO GLENUGIE ROAD, TURN RIGHT INTO OLD MAIN ROAD RICHMOND ROAD TURN RIGHT INTO ALEXANDE ROAD, TURN LEFT INTO MALCOM ROAD TURN RIGHT INTO CIRCUIT ROAD TURN RIGHT INTO CLARK ROAD TURN LEFT INTO ALEXANDER ROAD TO A DESIGNATED TAXI STOP AND RETURN ALONG THE SAME ROUTE TO KK TAXI RANK.

transport
Department:
Transport
Province of KwaZulu-Natal

GAZETTE

LGKZNG26-2021-OCT

REGION: ALL

12.17	2206PC2206RK00048107 - KWADABEKA TO PINETOWN FROM KWADABEKA A TAXI RANK, PASSING KK HOSTEL TURN LEFT INTO NORTH ROAD, TURN LEFT INTO 3RD AVENUE, JOINING DINKELMAN ROAD, TURN RIGHT INTO SHEPSTONE ROAD, TURN RIGHT INTO CROMPTON STREET, TURN RIGHT INTO UNION LANE, TURN LEFT INTO GLENUGIE ROAD JOINING MOODIE STREET, TURN LEFT INTO HILL STREET, INTO HILL STREET TAXI RANK AND RETURN WITH HILL STREET, TURN LEFT INTO MOODIE STREET JOIN STREET JOIN GLENUGIE ROAD TURN RIGHT INTO LAUTH STREET, TURN LEFT INTO CROMPTON STREET, TURN LEFT INTO SHEPSTONE ROAD TURN RIGHT INTO DINKELMAN ROAD TURN LEFT INTO NORTH ROAD, AND PROCEED TO KWA-DABEKA "A" TAXI RANK.
12.18	2206PC2206RK00048110 - KWADABEKA TO PINETOWN FROM KWA-DABEKA D TAXI RANK. PASSING KWA-DABEKA CLINIC TURN RIGHT INTO NORTH ROAD, TURN RIGHT INTO 3RD AVENUE JOIN DINKELMAN ROAD, TURN RIGHT INTO SHEPSTONE ROAD, TURN RIGHT CROMPTON STREET, TURN RIGHT INTO UNION LANE, TURN LEFT INTO GLENUGIE ROAD JOIN MOODIE STREET, TURN RIGHT INTO HILL STREET, INTO HILL TAXI RANK AND RETURN WITH HILL STREET, TURN LEFT INTO MOODIE STREET JOIN GLENUGIE ROAD, TURN RIGHT INTO LAUTH STREET, TURN LEFT INTO CROMPTON STREET, TURN LEFT INTO SHEPTONE ROAD, TURN RIGHT INTO DINKELMAN ROAD, TURN LEFT INTO 1ST AVENUE LEFT INTO NORTH ROAD AND PROCEED TO KWA-DABEKA "D" TAXI RANK.
12.19	2206PC2206RK00048113 - KWADABEKA KK HOSTEL TO PINETOWN FROM KK RANK TURN LEFT INTO NORTH ROAD TURN RIGHT INTO 12TH STREET JOIN DINKELMAN ROAD TURN RIGHT INTO SHEPSTONE ROAD TURN RIGHT INTO CROMPTON STREET TURN RIGHT INTO UNION LANE TURN LEFT INTO GLENUGIE ROAD JOIN MOODIE STREET TURN LEFT INTO HILL STREET INTO HILL STREET TAXI RANK AND RETURN WITH HILL STREET TURN LEFT INTO MOODIE STREET JOIN GLENUGIE ROAD TURN RIGHT INTO LAUTH STREET TURN LEFT INTO CROMPTON STREET TURN LEFT INTO SHEPSTONE ROAD TURN RIGHT INTO DUNKELMAN ROAD TURN RIGHT INTO 1ST AVENUE TURN LEFT INTO NORTH ROAD TURN RIGHT INTO AND INTO KK TAXI RANK.
12.20	2206PC2206RK00050236 - KWADABEKA A TO PINETOWN FROM KWADABEKA A TAXI RANK, PASSING KK HOSTEL TURN LEFT INTO NORTH ROAD, TURN LEFT INTO 3RD AVENUE JOINING DINKELMAN ROAD, TURN RIGHT INTO SHEPSTONE ROAD, TURN RIGHT INTO CROMPTON STREET, TURN RIGHT INTO UNION LANE, TURN LEFT INTO GLENUGIE ROAD JOINING MOODIE STREET, TURN LEFT INTO HILL STREET, INTO HILL STREET TAXI RANK AND RETURN WITH HILL STREET, TURN LEFT INTO MOODIE STREET JOIN GLENUGIE ROAD TURN RIGHT INTO LAUTH STREET, TURN LEFT INTO CROMPTON STREET, TURN LEFT INTO SHEPSTONE ROAD TURN RIGHT INTO DINKELMAN ROAD TURN LEFT INTO NORTH ROAD, AND PROCEED TO KWA-DABEKA A TAXI RANK.
12.21	2206PC2206RK00050238 - KWADABEKA D TO PINETOWN FROM KWA DABEKA, D TAXI RANK, PASSING KWA- DABEKA CLINIC TURN RIGHT INTO NORTH ROAD, TURN RIGHT INTO 3RD AVENUE JOIN DINKELMAN ROAD, TURN RIGHT INTO SHEPSTONE ROAD, TURN RIGHT INTO CROMPTON STREET, TURN RIGHT INTO UNION LANE, TURN LEFT INTO GLENUGIE ROAD JOIN MOODIE STREET, TURN RIGHT INTO HILL STREET, INTO HILL TAXI RANK AND RETURN WITH HILL STREET, TURN LEFT INTO MOODIE STREET JOIN GLENUGIE ROAD, TURN RIGHT INTO LAUTH STREET, TURN LEFT INTO CROMPTON STREET, TURN LEFT INTO SHEPSTONE ROAD, TURN RIGHT INTO DINKELMAN ROAD, TURN LEFT INTO 1ST AVENUE, LEFT INTO NORTH ROAD AND PROCEED TO KWA DABEKA “D” TAXI RANK.
12.22	2206PC2206RK00050246 - KK HOSTEL TO PINETOWN FROM KK RANK TURN LEFT INTO NORTH ROAD, TURN RIGHT INTO 12TH STREET, JOIN DINKELMAN ROAD, TURN RIGHT INTO SHEPSTONE ROAD, TURN RIGHT INTO CROMPTON STREET, TURN RIGHT INTO UNION LANE, TURN LEFT INTO GLENUGIE ROAD, JOIN MOODIE STREET, TURN LEFT INTO HILL STREET INTO HILL STREET TAXI RANK AND RETURN WITH HILL STREET, TURN LEFT INTO MOODIE STREET, JOIN GLENUGIE ROAD, TURN RIGHT INTO LAUTH STREET, TURN LEFT INTO CROMPTON STREET, TURN LEFT INTO SHEPSTONE ROAD, TURN RIGHT INTO DINKELMAN ROAD, TURN RIGHT INTO 1ST AVENUE, TURN LEFT INTO NORTH ROAD, TURN RIGHT INTO AND INTO KK TAXI RANK.
12.23	2206PC2206RK00050247 - KK HOSTEL TO WESTMEAD FROM KK TAXI RANK TURN LEFT INTO NORTH ROAD, TURN RIGHT INTO 12TH STREET, JOIN DINKELMAN ROAD, TURN RIGHT INTO SHEPSTONE ROAD, TURN LEFT INTO CROMPTON STREET, TURN RIGHT INTO LAUTH STREET, TURN LEFT INTO GLENUGIE ROAD, TURN RIGHT INTO OLD MAIN ROAD, RICHMOND ROAD, TURN RIGHT INTO TRAFFORD STREET, JOIN GOODWOOD ROAD, TURN LEFT INTO MAHOGANY ROAD TO A DESIGNATED TAXI STOP AND RETURN ALONG THE SAME ROUTE TO KK TAXI RANK. FROM KK TAXI RANK TURN LEFT INTO NORTH ROAD, TURN RIGHT INTO 12TH STREET JOIN DINKELMAN ROAD, TURN RIGHT INTO SHEPSTONE ROAD, TURN RIGHT INTO CROMPTON STREET, TURN RIGHT INTO LAUGHT STREET, TURN LEFT INTO GLENUGIE ROAD, TURN RIGHT INTO OLD MAIN ROAD, RICHMOND ROAD, TURN RIGHT INTO TRAFFORD STREET JOIN HILLCLIMB ROAD, TO MONZA ROAD TO A DESIGNATED TAXI STOP, AND RETURN ALONG THE SAME ROUTE TO KK TAXI RANK. FROM KK TAXI RANK TURN LEFT INTO NORTH ROAD, TURN RIGHT INTO 3RD AVENUE JOIN DINKELMAN ROAD, TURN RIGHT INTO SHEPSTONE ROAD, TURN RIGHT INTO CROMPTON STREET, TURN RIGHT INTO LAUGHT ROAD, TURN LEFT INTO GLENUGIE ROAD, TURN RIGHT INTO OLD MAIN ROAD, RICHMOND ROAD, TURN RIGHT INTO ALEXANDER ROAD, TURN LEFT INTO MALCOM ROAD, TURN RIGHT INTO CIRCUIT ROAD, TURN RIGHT INTO CLARK ROAD, TURN LEFT UNTO ALEXANDER ROAD TO A DESIGNATED TAXI STOP, AND RETURN ALONG THE SAME ROUTE TO KK TAXI RANK.

transport
Department:
Transport
Province of KwaZulu-Natal

GAZETTE

LGKZNG26-2021-OCT

REGION: ALL

1)	**Application Number:** APP0133693	2)	**Gazette Number:** LGKZNG26-2021-OCT
3)	**Applicant:** SSA BUTHELEZI **ID NO.** 8507185641087 **Association:** GLUCKSTADT TAXI OWNERS ASSOCIATION	4)	**Applicant Address:** HOUSE NO 10 GREYHEAD STREET VRYHEID 3100
5)	**Existing Licence Holder:** NOT APPLICABLE **ID NO.** NOT APPLICABLE	6)	**Existing Licence Holder Address:** NOT APPLICABLE
7)	**Type of application:** NEW OPERATING LICENCE	8)	**Operating Licence Number:** NOTAVAILABLE
9)	**Vehicle Type:** MINIBUS	10)	1 X 15 (SEATED) + 0 (STANDING)
11)	**Region:** ZULULAND		

12.1	2100M12209R300048083 - MPEMBENI TO VRYHEID MPEMBENI START POINT FROM MPEMBENI INTO P219 ROAD PASS SWART MFOLOZI STORE, TURN RIGHT INTO P220 ROAD, TO MSAGWENI STORE, TURN LEFT TO JOIN R34, PASS LENJANE STORE, TO JOIN EAST STREET TURN RIGHT GO 1/4KM, TURN LEFT TO PLAZA TAXI RANK AND RETURN WITH THE SAME ROAD TO MPEMBENI.
12.2	2209R32100M100048080 - GLUCKSTADT TO GLUCKSTADT GLUCKSTADT START POINT FROM GLUCKSTADT AREA BETHEL MISSION, ALONG UNNAMED ROAD, NTABANKULU TO JOIN P219 PASS GLUCKSTADT STORE TO JOIN R34 AND TURN RIGHT TO PASS LENJANE AND SHOBA AND PROCEED TO EAST STREET AND TURN RIGHT INTO CHURCH STREET, TURN LEFT INTO PLAZA TAXI RANK AND RETURN ALONG THE SAME ROUTE TO GLUCKSTADT.
12.3	2209R32100M100048084 - DUVELA TO VRYHEID FROM DUVELA ALONG P487 AND PASS WARMBATHS, SWART MFOLOZI TO JOIN P219 TO GLUCKSTADT AND JOIN R34 AND TURN RIGHT AND PASS LENJANE AND SHOBA TO JOIN EAST STREET TURN RIGHT GO 1/4KM, TURN RIGHT TO PLAZA TAXI RANK AND RETURN WITH THE SAME ROAD TO DUVEL.
12.4	2209R32100M100048087 - GWEBU TO VRYHEID GWEBU START POINT FROM GWEBU ROAD ALONG UNNAMED ROAD TO JOIN A3466 AND PROCEED ALONG D304, D37, D42, P14-4 TO D34-3 TO JOIN EAST STREET AND JOIN CHURCH STREET, TURN RIGHT 1/4 KM, TURN LEFT TO PLAZA TAXI RANK AND RETURN WITH THE SAME ROAD TO GWEBU.
12.5	2209R32207J500048082 - SWART MFOLOZI TO VRYHEID SWART MFOLOZI FROM SWART MFOLOZI AND JOIN P219 AND PROCEED TO GLUCKSTADT TO JOIN R34 AND TURN RIGHT AND PROCEED AT LENJANE AND SHOBA, ENTER EAST STREET TURN RIGHT 1/4KM, LEFT TO PLAXA TAXI RANK AND RETURN WITH THE SAME ROAD TO SWART MFOLOZI.
12.6	2209R32207J500048085 - OGEDLENI TO VRYHEID FROM OGEDLENI ALONG D1719 TO THOLWETHU, STETENA, M'SHAYAZATE, EHKABATINI, JOIN P704 TO P244/1, TURN RIGHT PASS TWASANA HOSPITAL, NHLAZATSHE STORE, TO JOIN R34 AND TURN RIGHT PASS WHITE UMFOLOZI GARAGE, GLUCKSTADT, LENJANE TO JOIN EAST STREET TURN RIGHT 1/4KM, TURN LEFT TO PLAZA TAXI RANK AND RETURN WITH THE SAME ROAD TO OGEDLENI.
12.7	2209R32209R300048081 - NHLOPHENI TO VRYHEID NHLOPHENI START POINT FROM ENHLOPHENI AREA ALONG UNNAMED ROAD PASSING EDIPHINI, KWAMLAMBO, ZWELISHA AND WITPOS AND RETURN TO ENHLOPHENI ROAD, GO STRAIGHT TO JOIN R34 TO TURN LEFT AND GO STRAIGHT PASS WHITE MFOLOZI GARAGE, AND PROCEED TO GLUCKSTADT AND ALIGHT ONLY, AND AT LENJANE AND PROCEED STRAIGHT TO JOIN EAST STREET AND CHURCH STREET, TURN RIGHT GO 1/4 KM, TURN LEFT TO PLAZA TAXI RANK AND RETURN WITH THE SAME ROAD TO NHLOPHENI.
12.8	2209R32209R300048086 - DLEBE TO VRYHEID DLEBE START POINT FROM DLEBE AND JOIN D1718 STRAIGHT TO P704 AND PROCEED TO P244/1, TURN RIGHT TO PASS THWASANA HOSPITAL, NHLAZATSHE STORE AND PROCEED TO JOIN R34 AND TURN RIGHT PASS WHITE UMFOLOZI GARAGE, GLUCKSTADT, LENJANE TO JOIN EAST STREET TO CHURCH STREET TURN RIGHT 1/4KM, TURN LEFT TO PLAZA TAXI RANK AND RETURN WITH THE SAME ROAD TO DLEBE.
12.9	220B7U1205C410176901 - GLUCKSTADT TO GERMINSTON FROM GLUCKSTADT TAXI RANK P219 PASS TO JOIN R34 AND TURN RIGHT TO DUNDEE ROAD BYPASS,RTI TURN LEFT INTO R33 TURN RIGHT TO BLOOD RIVER R34 PAS UTRECHT,TURN RIGHT TO N11,PROCEED TO MAJUBA AND PASS ALONG THE SAME NATIONAL ROAD TO CHARLESTOWN VOLKRUST,TURN RIGHT TO R23 TO R23 TO PAREKOP,PASS PLAT RAND TO STANDERTON STOP FOR REFRESHMWNTS STAND R23,GRAYLING STAND TO BALFOUR TO HEIDELBURG,TURN RIHGT TO N3 AND TURN LEFT TO M43 BARRY MARIOUS ROAD VOLSLOORUS TAXI RANK TURN TO N3 AND TURN LEFT JOIN M2 TURN TO REFINERY BOARD TURN LEFT TO JACK STREET,TURN RIGHT TO RAILWAY STREET AND TURN LEFT TO GERMISTON TAXI RANK AND RETURN TO GLUCKSTADT TAXI RANK.
12.10	220B7U220B7V00176899 - GLUCKSTADT TO EMONDLO . FROM GLUCKSTADT RANK P219 PASS TO JOIN R34 TURN RIGHT AND TURN LEFT TO JOIN P463 MONDLO TAXI RANK THEN RETURN TO THE SAME ROAD TO GLUCKSTADT TAXI RANK.

transport
Department:
Transport
Province of KwaZulu-Natal

GAZETTE

LGKZNG26-2021-OCT

REGION: ALL

1)	**Application Number:** APP0133694	2)	**Gazette Number:** LGKZNG26-2021-OCT
3)	**Applicant:** T MCHUNU **ID NO.** 7112195791088 **Association:** MPUMALANGA AND DISTRICT TAXI ASSOCIATION	4)	**Applicant Address:** A 951 MOLULI RD MPUMALANGA 3699
5)	**Existing Licence Holder:** NOT APPLICABLE **ID NO.** NOT APPLICABLE	6)	**Existing Licence Holder Address:** NOT APPLICABLE
7)	**Type of application:** NEW OPERATING LICENCE	8)	**Operating Licence Number:** LGKZN1503000924
9)	**Vehicle Type:** MINIBUS	10)	1 X 14 (SEATED) + 0 (STANDING)
11)	**Region:** DURBAN WEST		

12.1	22065P22065Q00052034 - MPUMALANGA TAXI RANK TO CATO RIDGE AND ABBATOIR. FROM MPUMALANGA TAXI RANK – MEYIWA MAIN ROAD, TURN LEFT 2011 STREET, TURN RIGHT 74095 STREET, TURN LEFT P385 BECOMING R103/P1-3, TURN LEFT P423 / EDDY HAGAN, DRIVE INTO CATO RIDGE ABBATTOIR TAXI RANK AND RETURN BACK ON THE SAME ROUTE.
12.2	22065P22065F10052033 - MPUMALANGA – CAMPERDOWN. INBOUND: FROM MPUMALANGA. ROUTE: P385, N3, P418, CHURCH STREET, VR PLANK SQUARE TO CAMPERDOWN TAXI RANK – ADJACENT TO CAMPERDOWN STATION (KPC 0021). OUTBOUND: FROM CAMPERDOWN TAXI RANK – ADJACENT TO CAMPERDOWN STATION (KPC0021) ROUTE: VR PLANK SQUARE, SHEPSTONE, BISHOP, P418, N3, P385 TO MPUMALANGA.
12.3	22065P22065P00052035 - MPUMALANGA TAXI RANK TO UMLAAS ROAD. INBOUND: FROM MPUMALANGA TAXI RANK, TURN RIGHT TO MEYIWA MAIN ROAD, TURN LEFT 2011 STREET, TURN RIGHT 74095 STREET, TURN LEFT P385, TURN LEFT R603. ROUTE: GEORGEDALE, CATO RIDGE, CAMPERDOWN DESTINATION UMLAAS ROAD. OUTBOUND: FROM UMLAAS ROAD, R603, N3, MPUMALANGA / INCHANGA / CATO RIDGE OFF-RAMP – JOIN R103, TURN RIGHT GEORGEDALE ROAD, MEYIWA MAIN ROAD. ROUTE: CAMPERDOWN, CATO RIDGE, GEORGEDALE DESTINATION MPUMALANGA TOWNSHIP (ALL SECTIONS INCLUDING EMALANGENI).
12.4	22065P22019O10052040 - MPUMALANGA TAXI RANK TO MATATIELE. INBOUND: FROM MPUMALANGA TAXI RANK, TURN RIGHT TO MEYIWA ROAD, TURN LEFT TO GEORGEDALE ROAD, JOIN R103, N3 TO PIETERMARITZBURG, AND TURN OFF TO R56 UMLAAS ROAD. ROUTE: RICHMOND, IXOPO, UMZIMKHULU, KOSTAD TO OFFLOAD MATATIELE, MARKET STREET, STATION ROAD, INTO MATATIELE TAXI RANK. OUTBOUND: FROM MATATIELE TAXI RANK, STATION ROAD, MARKET ROAD, 56 TO UMLAAS ROAD ROUTE: UMLAAS ROAD, CAMPERDOWN, CATO RIDGE GEORGEDALE TO MPUMALANGA TOWNSHIP AND EMALANGENI.
12.5	22065K2206R400052047 - MPUMALANGA TO WESTMEAD. FROM MPUMALANGA TAXI RANK ON MEYIWA MAIN ROAD, TURN LEFT 2011 STREET, TURN RIGHT 74095 STREET, TURN RIGHT P385, TURN RIGHT N3, PASS MARIANHILL TOLL PLAZA, LEFT RICHMOND ROAD, LEFT WESTMEAD ROAD, LEFT ALEXANDER ROAD, RIGHT TRAFFORD ROAD, LEFT RICHMOND ROAD, LEFT SWANFIELD ROAD, LEFT INTO TAXI HOLDING ON COMMERCIAL ROAD AND RETURN BACK ON THE SAME ROUTE TO ALL UNITS WITHIN MPUMALANGA
12.6	22065K2206LS00052048 - MPUMALANGA TAXI RANK TO DURBAN. FROM MPUMALANGA TAXI RANK ON MEYIWA MAIN ROAD, TURN LEFT 2011 STREET, TURN RIGHT 74095 STREET, TURN RIGHT P385, TURN RIGHT N3, PASS MARRIANHILL TOLL PLAZA, OR N3, LEFT M13, LEFT OLD MAIN ROAD PINETOWN, RIGHT STAPLETON ROAD, LEFT M13, LEFT N3, TURN LEFT INTO BEREA ROAD NORTH, RIGHT INTO BEREA ROAD, INTO WEST STREET, LEFT TURN RUSSELL STREET AND RANK AT THE INTERSECTION OF RUSSELL STREET AND PINE STREET. ALTERNATIVE ROUTE. FROM BEREA ROAD NORTH, INTO OLD DUTCH ROAD, INTO ALICE STREET, TURN RIGHT INTO GREY STREET, BECOMING BROAD STREET, RIGHT TURN SMITH STREET, RIGHT TURN RUSSELL STREET AND PROCEED TO RANK AS ABOVE, RETURN TRIP – FROM RANK AT THE INTERSECTION OF PINE STREET, LEFT TURN INTO N3, FROM THE N3 DRIVE BACKWARDS ON THE SAME ROUTE AS THE FORWARD TRIP.

transport
Department:
Transport
Province of KwaZulu-Natal

GAZETTE

LGKZNG26-2021-OCT

REGION: ALL

12.7	22065P22068T10052032 - MPUMALANGA - PIETERMARITZBURG (VIA CHURCH STREET). INBOUND: FROM MPUMALANGA, P385, N3, N3/P338 (UMLAAS ROAD) INTERCHANGE, N3, MARKET ROAD INTERCHANGE, N3, BHAMBATHA (GREYTOWN), CHURCH, MASUKWANA (EAST), BOOM STREET TO BOOM / RETIEF TAXI TERMINAL (KPC0013). OUTBOUND: FROM BOOM / TAXI TERMINAL (KPC0013), BOOM STREET, MASUKWANA STREET (EAST), ECHO ROAD, ORTHMANN, N3, N3/P338 (UMLAAS ROAD), INTERCHANGE, N3, P385. ALTERNATIVE – INBOUND (A) P385, N3, P418, CHURCH STREET, VR PLANK SQUARE (CAMPERDOWN TAXI RANK KPX0021, VR PLANK SQUARE, SHEPSTONE, BISHOP, P418, N3 / P338 (UMLAAS ROAD) INTERCHANGE, N3, MARKET ROAD INTERCHANGE, N3, BHAMBATHA (GREYTOWN), CHURCH STREET, MASUKWANA (EAST), BOOM. (B) P385, N3, P418, CHURCH STREET, VR PLANK SQUARE (CAMPERDOWN TAXI RANK KPX 0021), VR PLANK SQUARE, SHEPSTONE, BISHOP, P418, N3 / P338 (UMLAAS ROAD), INTERCHANGE, N3, MARKET ROAD INTERCHANGE, N3, ARMITAGE, CHATTERTON, BOSHOFF, BOOM STREET, RETIEF STREET, PIETERMARITZ STREET, PINE STREET, BOOM STREET. ALTERNATIVE – OUTBOUND, (A) BOOM STREET, MASUKWANA (EAST), ECHO, ORTHMANN, N3, N3 / P338 (UMLAAS ROAD) INTERCHANGE, P418, CHURCH STREET, VR PLANK SQUARE, SHEPSTONE, BISHOP, P418, N3, P385. RESTRICTIONS: ALONG MARKET ROAD, OFF-RAMP TO MARKET ROAD, ON-RAMP, ONLY OFFLOADING OF PASSENGERS IS PERMITTED. THE LOADING OF PASSENGERS ALONG THIS SECTION OF THE ROUTE IS NOT PERMITTED.
12.8	22065P22065P00052043 - MPUMALANGA TO HAMMERSDALE FROM (ORIGIN): MPUMALANGA TAXI RANK ON MEYIWA MAIN ROAD, TURN LEFT 2011 STREET, TURN RIGHT 74095 STREET, TURN RIGHT P385, RIGHT TURN KELY ROAD, TURN LEFT ANDERSON ROAD ELANGENI INDUSTRIES AND RETURN BACK ON THE SAME ROUTE TO ALL UNITS WITHIN MPUMALANGA (INCLUDING EMALANGENI)
12.9	22065P2206RK00052046 - MPUMALANGA TAXI RANK TO PINETOWN. 8. FROM MPUMALANGA TAXI RANK ON MEYIWA MAIN ROAD, TURN LEFT 2011 STREET, TURN RIGHT 74095 STREET, TURN RIGHT P385, TURN RIGHT N3, LEFT M13, PASS EVERTON, MAYTIME STORES, KLOOF, LEFT TURN OLD MAIN ROAD, RIGHT ANDERSON ROAD, LEFT TURN STANFIELD LANE, RIGHT INTO HILL STREET BUS RANK AND RETURN BACK ON THE SAME ROUTE TO ALL UNITS WITHIN MPUMALANGA.
12.10	MPUMALANGA TAXI RANK TO EMALANGENI FROM MPUMALANGA TAXI RANK (KWAMCOYI) TO 3001 STREET PICK UP PASSENGERS, RIGHT TO MEYIWA ROAD, PICK UP PASSENGERS, LEFT TO SHEZI STREET, PICK UP PASSENGERS, RIGHT TO MEYIWA STREET, LEFT TO SHEZI MAIN ROAD, PICK AND DROP PASSENGERS, RIGHT TO 74085IGHT TO P385. PICK AN DROP, RIGHT TO BUCK MAN BOULEVARD, PICK AND DROP, RIGHT TO LUBEX ROAD, PICK AND DROP, RIGHT TO SIBISI ROAD, PICK AND DROP, SIBISI BECOMES MEYIWA ROAD, PICK AND DROP INTO MPUMALANGA TAXI RANK(KWAMCOYI).
12.11	MPUMALANGA TAXI RANK TO HILLCREST FROM MPUMALANGA TAXI RANK (KWAMCOYI), TO 3001 STREET, PICK AND DROP, PASSENGERS, RIGHT TO MEYIWA ROAD, PICK UP PASSENGERS, RIGHT TO MEYIWA ROAD, PICK AND DROP PASSENGERS, LEFT TO SHEZI STREET, PICK AND DROP PASSENGERS, RIGHT TO MEYIWA STREET, PICK AND DROP PASSENGERS, LEFT TO SHEZI STREET, PICK AND DROP PASSENGERS, RIGHT TO 74085 STREET, PICK AND DROP PASSENGERS, RIGHT TO P385, PICK UP PASSENGERS, JOIN N3 (NO PICKING UP OF PASSENGERS), LEFT TO M13, OFF-RAMP AND TURN LEFT KASSIER ROAD ROAD(M46), RIGHT TO OLD MAIN ROAD, DROP OFF PASSENGERS ON OLD MAIN ROAD, LEFT TO INANDA ROAD, DROP OFF PASSENGERS, TURN RIGHT TO HILLCREST TAXI RANK AND RETURN ON THE SAME ROUTE.
12.12	MPUMALANGA TAXI RANK TO MPUMALANGA MALL FROM MPUMALANGA TAXI RANK (KWAMCOYI), TO 3001 STREET, PICK UP PASSENGERS, RIGHT TO MEYIWA ROAD, PICK UP PASSENGERS, LEFT TO SHEZI MAIN ROAD, PICK UP PASSENGERS, RIGHT TO 74095 STREET, PICK UP PASSENGERS, RIGHT TO KUNENE STREET, PICK UP PASSENGERS, RIGHT TO HAMMARSDALE MALL AND RETURN ON THE SAME ROUTE TO MPUMALANGA TAXI RANK (KWAMCOYI)
12.13	MPUMALANGA TAXI RANK TO MLABA VILLAGE FROM MPUMALANGA TAXI RANK (KWAMCOYI), TO 3001 STREET, PICK UP PASSENGERS, RIGHT TO MEYIWA ROAD, PICK UP TO SHEZI STREET, PICK UP PASSENGERS, RIGHT TO 74095 STREET, PICK AND DROP PASSENGERS, CROSS P385 HEADING MLABA VILLAGE MAIN ROAD, PICK AND DROP PASSENGERS, RETURN BACK AT SINENZUZO PRIMARY SCHOOL TO MPUMALANGA TAXI RANK ON THE SAME ROUTE TO MPUMALANGA TAXI RANK (KWAMCOYI).

transport
Department:
Transport
Province of KwaZulu-Natal

GAZETTE

LGKZNG26-2021-OCT

REGION: ALL

1)	**Application Number:** APP0133695	2)	**Gazette Number:** LGKZNG26-2021-OCT
3)	**Applicant:** T NGUBANE **ID NO.** 8905255969083 **Association:** BULWER & DONNYBROOK TAXI ASSOCIATION	4)	**Applicant Address:** P O BOX31 BULWER 3244
5)	**Existing Licence Holder:** S NGUBANE **ID NO.** 5003130648081	6)	**Existing Licence Holder Address:** P.O. BOX 31 BULWER KWAZULU-NATAL KWA-ZULU NATAL 3244
7)	**Type of application:** DECEASED TRANSFER	8)	**Operating Licence Number:** LKNKZN0111783
9)	**Vehicle Type:** NOT AVAILABLE	10)	1 X 13 (SEATED) + 0 (STANDING)
11)	**Region:** SISONKE		

12.1	22068T2100H300051144 - BULWER TO PIETERMARITZBURG. INBOUND: FROM BULWER. ROUTE: MR7, MOSES MABHIDA (EDENDALE) ROAD, LANGALIBALELE (LONGMARKET) STREET, RETIEF STREET, PIETERMARITZ STREET, HAVELOCK STREET TO BAVERSTOCK TAXI TERMINAL-OFF PINE/HAVELOCK (KPC0037). OUTBOUND: FROM BAVERSTOCK TAXI TERMINAL-OFF PINE/HAVELOCK (KPC0037). ROUTE -PASSING: HAVELOCK STREET,PINE STREET,MOSES MABHIDA(EDENDALE) ROAD, MR7 TO BULWER.
12.2	2206SC2100H310051146 - CENTECOW TO PIETEMARITZBURG. INBOUND: FROM CENTECOW MISSION. ROUTE - PASSING: (D1349, D1345, P427, P422), MR7 MOSES MABHIDA (EDENDALE)ROAD,LANGALIBALELE (LONGMARKET) STREET, RETIEF STREET,PIETERMARITZ STREET,HAVELOCK STREET TO (DESTINATION): BAVERSTOCK TAXI TERMINAL- OFF PINE/HAVELOCK (KPC0037). OUTBOUND: FROM BAVERSTOCK TAXI TERMINAL-OFF PINE/HAVELOCK (KPC0037). ROUTE - PASSING: HAVELOCK STREET,PINE STREET, MOSES MABHIDA (EDENDALE) ROAD, MR7, (P422, P427, D1345, D1349) TO CENTECOW MISSION.
12.3	2206L021004R00051147 - BULWER TO DURBAN INBOUND FROM: BULWER, ROUTE - PASSING: D782,MR23, MR7, MOSES MABHIDA (EDENDALE) ROAD, ARCHIE GUMEDE (NEWPORT) ROAD, GLADYS MANZI (MURRAY) ROAD, CB DOWNES, MARKET, N3, M13, OLD MAIN ROAD, CROMPTON ROAD, M13, N3 TO DURBAN. OUTBOUND: FROM: DURBAN ROUTE - PASSING: N3, MARKET ROAD, CB DOWNES, GLADYS MANZI (MURRAY)ROAD, ARCHIE GUMEDE (NEWPRT), MOSES MABHIDA (EDENDALE) ROAD, MR7, MR23,D782 TO BULWER. RESTRICTIONS: IN PINETOWN, ONLY OFF-LOADING OF PASSENGERS IS PERMITTED. THE LOADING OF PASSENGERS IN PINETOWN IS NOT PERMITTED.
12.4	2206L022068T10051148 - BULWER TO HLANGANANI. INBOUND: FROM BULWER ROUTE: MR23, MR7, D1220, MR7, P419,D1208, RETURN P419, D1208,TO HLANGANANI. OUTBOUND: FROM HLANGANANI ROUTE - PASSING: P419, MR7 D1220,RETURN D1220, MR7,MR23 TO BULWER.
12.5	2206L022069U10051149 - BULWER TO IXOPO. INBOUND FROM: BULWER ROUTE - PASSING: MR7, MR23 TO IXOPO. OUTBOUND FROM: IXOPO ROUTE - PASSING: MR23,MR7 TO BULWER.
12.6	2206L02202B910051150 - BULWER TO UNDERBERG INBOUND FROM: BULWER ROUTE - PASSING: MR7.P126 TO UNDERBERG. OUTBOUND FROM: UNDERBERG ROUTE - PASSING: P126,MR7 TO BULWER.
12.7	22068T22068T00051151 - DONNYBROOK TO CREIGHTON. INBOUND: FROM DONNYBROOK ROUTE - PASSING: MR23,MR8,P246 TO CREIGHTON. OUTBOUND: FROM UNDERBERG ROUTE - PASSING: P246, MR8,P89,MR23 TO BULWER.
12.8	22068T22069U10051152 - CENTECOW MISSION TO IXOPO. INBOUND FROM: CENTECOW MISSION ROUTE - PASSING: D1349, D1345, P427,MR8, MR23 TO IXOPO. OUTBOUND: FROM: IXOPO ROUTE - PASSING: MR23, MR8,P427,D1345,D1349 TO CENTOCOW MISSION.
12.9	22068T22068T00051153 - CHARTER SERVICE FROM BULWER TAXI ASSOCIATION TO POINT WITHIN THE PROVINCE OF KZN ONLY. NO PICKING UP OR SETTING DOWN OF PASSENGERS EN ROUTE.

transport
Department:
Transport
Province of KwaZulu-Natal

GAZETTE

LGKZNG26-2021-OCT

REGION: ALL

1)	**Application Number:** APP0133702	2)	**Gazette Number:** LGKZNG26-2021-OCT
3)	**Applicant:** MARINPINE TRANSPORT(PTY) LTD **ID NO.** 1970/014849/07 **Association:** NOT AVAILABLE	4)	**Applicant Address:** PO BOX 386 PINETOWN 3600
5)	**Existing Licence Holder:** NOT APPLICABLE **ID NO.** NOT APPLICABLE	6)	**Existing Licence Holder Address:** NOT APPLICABLE
7)	**Type of application:** NEW OPERATING LICENCE	8)	**Operating Licence Number:** 1318359
9)	**Vehicle Type:** BUS	10)	1 X 36+ (SEATED) + 0 (STANDING)
11)	**Region:** ETHEKWENI AND ILEMBE		

12.1 KZPRERC2780468 - PERSONS AND THEIR PERSONAL EFFECTS:
ROUTE 1
FROM DESAI STORE, UMLAAS TO PINETOWN HILL STREET BUS RANK AND NEW GERMANY INDUSTRIAL AREA VIA MARIANNHILL STATION. MARIANNHILL HOSPITAL, MARIANNHILL ROAD, RICHMOND ROAD, OLD MAIN ROAD, ANDERSON ROAD, HILL STREET BUS RANK, MOODIE STREET, OLD MAIN ROAD, CROMPTON STREET, SHEPSTONE ROAD, CHELSEA AVENUE, RICHMOND AVENUE, PINESIDE ROAD, ESCOM ROAD, OPPENHEIMER STREET, MASON STREET, OLD MAIN ROAD, ANDERSON ROAD TO HILL STREET BUS RANK AND RETURN VIA THE SAME ROUTE TO OUTER TERMINAL POINTS.
ALTERNATIVELY
FROM DESAI STORE (UMLAAS) TO PINETOWN (HILL STREET BUS RANK) AND NEW GERMANY INDUSTRIAL AREA VIA MARIANNHILL STATION MARIANNHILL. HOSPITAL, MARIANNHILL ROAD, WESTMEAD ROAD, CIRCUIT ROAD, CLARK ROAD, MOSS ROAD, ALEXANDER ROAD, TRAFFORD ROAD, GILLITTS ROAD, AND THE NORMAL ROUTE TO PINETOWN/ NEW GERMANY AND RETURN TO OUTER TERMINAL POINTS.
ROUTE 2
FROM INTAKE TO PINETOWN HILL STREET BUS RANK AND NEW GERMANY INDUSTRIAL AREA VIA KLAARWATER ROAD, ROAD MR85, MARIANNHILL STATION, MARIANNHILL HOSPITAL, MARIANNHILL ROAD, RICHMOND ROAD, OLD MAIN ROAD, ANDERSON ROAD, HILL STREET BUS RANK, MOODIE STREET, OLD MAIN ROAD, CROMPTON STREET, SHEPSTONE ROAD, BLAZE ROAD. CHELSEA AVENUE, RICHMOND AVENUE. PINESIDE ROAD, ESCOM ROAD, OPPENHEIMER STREET, MASON STREET, OLD MAIN ROAD, ANDERSON ROAD TO HILL STREET BUS RANK AND RETURN TO OUTER TERMINAL POINTS.
ALTERNATIVELY
FROM INTAKE TO PINETOWN (HILL STREET BUS RANK) AND NEW GERMANY INDUSTRIAL AREA, VIA KLAARWATER ROAD, ROAD MR85, MARIANNHILL STATION, MARIANNHILL HOSPITAL, MARIANNHILL ROAD, WESTMEAD ROAD, CIRCUIT ROAD, CLARK ROAD, MOSS ROAD, ALEXANDER ROAD, TRAFFORD ROAD, GILLITTS ROAD AND THE NORMAL ROUTE TO PINETOWN/ NEW GERMANY AND RETURN TO OUTER TERMINALS POINTS.
ROUTE 3
FROM MOTALA STORE TO PINETOWN AND NEW GERMANY LNDUSTRIAL AREA VIA UNNAMED ROADS INTAKE ROAD, KLAARWATER ROAD, ROAD MR85, MARIANNHILL STATION, MARIANNHILL HOSPITAL, MARIANNHILL ROAD, RICHMOND ROAD, 014 MAIN ROAD, ANDERSON ROAD, HILL STREET BUS RANK, MOODIE STREET, OLD MAIN ROAD, CROMPTON STREET, SHEPSTONE ROAD, BLAZE ROAD, CHELSEA AVENUE, RICHMOND ROAD. PINESIDE ROAD, ESCOM ROAD, OPPENHEIMER STREET, MASON ROAD, OLD MAIN ROAD, ANDERSON ROAD TO HILL STREET BUS RANK AND RETURN TO OUTER TERMINAL POINTS.
ALTERNATIVELY
FROM MOTALA STORE TO PINETOWN AND NEW GERMANY INDUSTRIAL AREA, VIA UNNAMED ROAD, INTAKE ROAD, KLAARWATER ROAD. ROAD MR85, MARIANNHILL STATION, MARIANNHILL HOSPITAL, MARIANNHILL ROAD, WESTMEAD ROAD, CIRCUIT ROAD, CLARK ROAD, MOSS ROAD. ALEXANDER ROAD, TRAFFORD ROAD, GILLITTS ROAD AND THE NORMAL ROUTE TO PINETOWN / NEW GERMANY AND RETURN TO OUTER TERMINAL POINTS.
ROUTE 4
FROM KLAARWATER STATION TO PINETOWN (HILL STREET BUS RANK) AND NEW GERRMANY INDUSTRIAL AREA VIA MARIANNHILL HOSPITAL, MARIANNHILL ROAD, RICHMOND ROAD, OLD MAIN ROAD, ANDERSON ROAD, HILL STREET BUS RANK, MOODIE STREET, OLD MAIN ROAD, CROMPTON STREET, SHEPSTONE ROAD, BLAZE ROAD, CHELSEA AVENUE, RICHMOND AVENUE, PINESIDE ROAD, ESCOM ROAD, OPPENHEIMER STREET, MASON ROAD, OLD MAIN ROAD, ANDERSON ROAD, HILL STREET BUS RANK AND RETURN TO OUTER TERMINAL POINTS.
ROUTE 5
FROM MARIANNHILL STATION TO PINETOWN (HILL STREET BUS RANK) AND NEW GERMANY INDUSTRIAL AREA, VIA MARIANNHILL HOSPITAL, MARIANNHILL ROAD, RICHMOND ROAD, OLD MAIN ROAD, ANDERSON ROAD, HILL STREET BUS RANK, STREET, OLD MAIN ROAD, CROMPTON STREET, SHEPSTONE ROAD, BLAZE ROAD, CHELSEA AVENUE, RICHMOND AVENUE, ROAD, ESCOM ROAD, OPPENHEIMER STREET, MASON ROAD, OLD MAIN ROAD, ANDERSON ROAD TO HILL STREET BUS RANK, RETURN TO OUTER TERMINAL POINTS.
ALTERNATIVELY
VIA MARIANNHILL HOSPITAL, MARIANNHILL ROAD, WESTMEAD ROAD, CIRCUIT ROAD, CLARK ROAD, MOSS ROAD, ALEXANDER ROAD, TRAFFORD ROAD, GILLITTS ROAD, AND THE NORMAL ROUTE TO PINETOWN/ NEW GERMANY AND RETURN TO OUTER TERMINAL.
ROUTE 6
FROM UMLAAS (DESAI STORE) TO LEICESTER ROAD, MOBEN I VIA MARIANNHILL, ROAD MR 85, UNNAMED ROAD, STREET, ROAD 110I, ROAD 934, ROAD 917, HIGGINSON HIGHWAY, GRIMSBY ROAD, LEICESTER ROAD, AND RETURN TO CORNER TERMINAL POINTS.
MOBENI TO PINETOWN AND NEW GERMANY
FROM CORNER OF SOUTH COAST ROAD AND GRIMSBY ROAD ALONG GRIMSBY ROAD, HIGGINSON HIGHWAY VIA ALL SLIPWAYS ALONG HIGGINSON HIGHWAY OFF RAMP INTO ARENA PARK DRIVE, RIGHT INTO MOORCROSS DRIVE, RIGHT INTO CROSSMOOR ROAD, GRANADA STREET, KLAARWATER ROAD, INTO HANS DETTMAN HIGHWAY, RIGHT ONTO (M1) HIGGINSON HIGHWAY, (M1) MARIANNHILL ROAD, RICHMOND ROAD, OLD MAIN ROAD, ANDERSON ROAD, STANFIELD LANE INTO HILL STREET BUS RANK, HILL STREET, ANDERSON ROAD, OLD MAIN ROAD, CROMPTON, SHEPSTONE ROAD, OTTO VOLEK ROAD, OLD MAIN ROAD, ANDERSON ROAD, STANFIELD LANE INTO HILL STREET.
RETURN
HILL STREET, ANDERSON ROAD, OLD MAIN ROAD, RICHMOND ROAD, MARIANNHILL ROAD, (M1) HIGGINSON HIGHWAY, (M1) HANS DETTMAN, KLAARWATER ROAD, GRANADA STREET, CROSSMOOR DRIVE, MOORTON DRIVE, CLINIC ROAD, HIGGINSON HIGHWAY, GRIMSBY ROAD.
ROUTE 7
FROM ST, MARY'S HOSPITAL TO PINETOWN (HILL STREET BUS RANK) VIA MARIANNHILL ROAD, RICHMOND ROAD, OLD MAIN ROAD, ANDERSON ROAD, HILL STREET BUS RANK AND RETURN VIA MOODIE STREET TO OUTER TERMINAL POINTS.
ROUTE 8
FROM MARIANNRIDGE TOWNSHIP TO DURBAN (VICTORIA STREET BUS RANK) VIA MARIANNHILL ROAD, ROAD MR 85, HIGGINSON HIGHWAY, GRIMSBY ROAD, SOUTH COAST ROAD, SARNIA ROAD, UMBILO ROAD, SYDNEY ROAD, WARWICK AVENUE, VICTORIA STREET BUS RANK.
AND
RETURN VICTORIA STREET BUS RANK, WARWICK AVENUE, WILLIAMS ROAD, CANBERRA ROAD, SYDNEY ROAD, UMBILO ROAD, ROAD, SOUTH COAST ROAD, GRIMSBY ROAD, HIGGINSON HIGHWAY, ROAD MR 85, MARIANNRIDGE TOWNSHIP.
ROUTE 9
PERSONS AND THEIR PERSONAL EFFECTS
FROM MARIANNRIDGE TOWNSHIP TO DURBAN (WINTERTON WALK BUS RANK) VIA MARIANNHILL ROAD, ST. MARY'S HOSPITAL, MARIANNHILL ROAD, RICHMOND ROAD , SWANFIELD ROAD, BIERS RANK, GILLITTS ROAD, RICHMOND ROAD, OLD MAIN ROAD, KIRK ROAD, NATIONAL ROAD N3, WESTERN FREEWAY, AND RETURN VIA MANSFIELD ROAD , CENTENARY ROAD, MARKET ROAD, LEOPOLD STREET, BEREA ROAD, OFF RAMP INTO RICHMOND ROAD, SWANFIELD ROAD, BIERS RANK,GILLITTS ROAD, RICHMOND ROAD, MARIANNHILL ROAD, ST. MARY'S HOSPITAL , MARIANNHILL ROAD INTO MARIANNRIDGE TOWNSHIP.
ROUTE 10
PERSONS AND THEIR PERSONAL EFFECTS
1 (A) FROM UMLAAS (DESAI STORE) TO PINETOWN AND NEW GERMANY INDUSTRIAL AREAS VIA MARIANNHILL STATION, MARIANNHILL HOSPITAL,

transport
Department:
Transport
Province of KwaZulu-Natal

GAZETTE
LGKZNG26-2021-OCT
REGION: ALL

MARIANNHILL ROAD, RICHMOND ROAD, OLD MAIN ROAD, GLENUGIE ROAD, LAUTH ROAD, CROMPTON STREET, SHEPSTONE ROAD, BLAZE ROAD, CHELSEA AVENUE, RICHMOND AVENUE, VALLEY VIEW ROAD, RICHMOND AVENUE, ESCOM ROAD, HENDERSON ROAD, OPPENHEIMER STREET, MASON ROAD, OLD MAIN ROAD AND RETURN TO OUTER TERMINAL POINTS.
1 (B) FROM UMLAAS STORE TO PINETOWN VIA MARIANNHILL STATION, MARIANNHILL HOSPITAL, MARIANNHILL ROAD, RICHMOND ROAD, OLD MAIN ROAD, GLENUGIE ROAD, KINGS ROAD, ANDERSON ROAD, OLD MAIN ROAD AND RETURN TO OUTER TERMINAL POINTS.
2 (A) FROM INTAKE TO PINETOWN AND NEW GERMANY INDUSTRIAL AREAS VIA KLAARWATER ROAD, ROAD MR 85, MARIANNHILL STATION. MARIANNHILL HOSPITAL, MARIANNHILL ROAD, OLD MAIN ROAD , GLENUGIE ROAD, LAUTH ROAD, CROMPTON STREET, SHEPSTONE ROAD, BLAZE ROAD, CHELSEA AVENUE, RICHMOND AVENUE, VALLEY VIEW ROAD, RICHMOND AVENUE, ESCOM ROAD, HENDERSON ROAD, OPPENHEIMER STREET, MASON ROAD, OLD MAIN ROAD AND RETURN TO OUTER TERMINAL POINTS.
2 (B) FROM INTAKE TO PINETOWN VIA KLAARWATER ROAD, ROAD MR 85, MARIANNHILL STATION, MARIANNHILL HOSPITAL, MARIANNHILL ROAD, RICHMOND ROAD, OLD MAIN ROAD, GLENUGIE ROAD, KINGS ROAD, ANDERSON ROAD, OLD MAIN ROAD AND RETURN TO OUTER TERMINAL POINTS.
3 (A) FROM MOTALA STORE TO PINETOWN AND NEW GERMANY INDUSTRIA L AREAS VIA UNNAMED ROAD, INTAKE ROAD, KLAARWATER ROAD, ROAD, MR 85, MARIANNHILL STATION, MARIANNHILL HOSPITAL, MARIANNHILL ROAD, RICHMOND ROAD, OLD MAIN ROAD, GLENUGIE ROAD, LAUTH ROAD, CROMPTON STREET, SHEPSTONE ROAD, BLAZE ROAD, CHELSEA AVENUE, RICHMOND AVENUE, VALLEY VIEW ROAD, RICHMOND AVENUE, ESCOM ROAD, HENDERSON ROAD, OPPENHEIMER STREET, MASON ROAD, OLD MAIN ROAD, AND RETURN TO OUTER TERMINAL POINTS.
1 (B) FROM MOTALA STORE TO PINETOWN VIA UNNAMED ROAD, INTAKE ROAD, KLAARWATER ROAD, ROAD MR 85, MARIANNHILL STATION, MARIANNHILL HOSPITAL, MARIANNHILL ROAD, RICHMOND ROAD, OLD MAIN ROAD, GLENUGIE ROAD, KINGS ROAD, ANDERSON ROAD, OLD MAIN ROAD AND RETURN TO OUTER TERMINAL POINTS.
ROUTE 11
PERSONS AND THEIR PERSONAL EFFECTS
MARIANNHILL TOWNSHIP TO PINETOWN (HILL STREET BUS RANK) AND NEW GERMANY INDUSTRIAL AREA VIA UNNAMED ROAD , MARIANNHILL HOSPITAL, MARIANNHILL ROAD, RICHMOND ROAD, MAIN ROAD, CROMPTON SHEPSTONE ROAD, BLAZE ROAD, CHELSEA AVENUE, RICHMOND AVENUE, PINESIDE ROAD, ESCOM ROAD, OPPENHEIMER STREET, MASON ROAD, OLD MAIN ROAD, ANDERSON ROAD TO HILL STREET BUS RANK AND RETURN.
ROUTE 12
MARIANNRIDGE TOWNSHIP TO DURBAN
(I) INWARDS
FROM TERMINAL POINT IN NEPTUNE DRIVE AT MERCURY CRESCENT, THEN LEFT ALONG MERCURY CRESCENT, RIGHT INTO NEPTUNE DRIVE, LEFT INTO MILKY WAY, RIGHT INTO CENTRAL DRIVE, LEFT INTO CARINA ROAD, RIGHT INTO GEMINI WAY, LEFT INTO MILKY WAY, CROSS OVER RICHMOND ROAD, OLD RICHMOND ROAD, CROSS OVER 455, OLD RICHMOND ROAD, SARNIA ROAD, R610, N2, N3, WESTERN FREEWAY, RAMSEY AVENUE, BEREA ROAD NORTH, OLD DUTCH ROAD, ALICE STREET, CENTENARY ROAD, MANSFIELD ROAD TO WINTERTON WALK BUS RANK.
(I I) ALTERNATIVELY
AS PER ROUTE (I) ABOVE TO GEMINI WAY, THEN MILKY WAY, CROSS OVER RICHMOND ROAD, OLD RICHMOND ROAD, MR 455, R610, THENCE AS PER ROUTE (I) TO TERMINAL POINT AT WINTERTON WALK BUS RANK.
(III) OUTWARDS
WINTERTON WALK BUS RANK, MANSFIELD ROAD, CENTENARY ROAD, MARKET ROAD, LEOPOLD STREET, CANONGATE ROAD , BEREA ROAD. BEREA ROAD SOUTH, WESTERN FREEWAY, N3, N2, R610, SARNIA ROAD, OLD RICHMOND ROAD, CROSS OVER RICHMOND ROAD, MILKY WAY, RIGHT INTO GEMINI WAY, LEFT INTO CARINA ROAD, RIGHT INTO CENTRAL DRIVE, LEFT INTO MILKY WAY, RIGHT INTO NEPTUNE DRIVE, RIGHT INTO MERCURY CRESCENT TO TERMINAL POINT IN NEPTUNE DRIVE AT MERCURY CRESCENT.
(IV) ALTERNATIVELY
AS PER ROUTE (III) ABOVE TO R610, THEN MR 455, OLD RICHMOND ROAD, CROSS OVER RICHMOND ROAD, MILKY WAY, THENCE AS PER ROUTE (III) TO TERMINAL POINT IN NEPTUNE DRIVE AT MERCURY CRESCENT.
ROUTE 13
PERSONS AND THEIR PERSONAL EFFECTS
FROM CUTSHWAYO'S KRAAL ADJOINING JOE BHANA'S FARM TO NEW GERMANY
FROM CUTSHWAYO'S KRAAL ADJOINING JOE BHANAS FARM ALONG MR 518, 468, 85 MARIANNHILL ROAD, TURN LEFT INTO MONASTERY/ ST. MARY'S JUNCTION AND TRAVEL ALONG OLD MR 85 MARIANNHILL ROAD UNTIL WE REACH THE MONASTERY/ ST. MARY'S BUS STOP, MAKE U TURN AND TRAVEL ALONG OLD MR 85, MARIANNHILL ROAD, AT THE T JUNCTION TURN LEFT INTO MARIANNHILL ROAD, WESTMEAD ROAD, CIRCUIT ROAD, CLARK ROAD, ALEXNNDER ROAD, RICHMOND ROAD, SWANFIELD ROAD, AUBREY ROAD.
ROUTE 14
MARIANNRDGE TO PINETOWN AND NEW GERMANY
INWARDS
FROM TERMINAL POINT IN NEPTUNE DRIVE AT MERCURY CRESCENT THEN LEFT ALONG MERCURY CRESCENT, RIGHT INTO NEPTUNE DRIVE, LEFT INTO MILKY WAY, RIGHT INTO CENTRAL DRIVE, LEFT INTO CARINA ROAD, RIGHT INTO GEMINI WAY, LEFT INTO MILKY WAY, LEFT INTO MARIANNHILL ROAD, RICHMOND ROAD, OLD MAIN ROAD, ANDERSON ROAD, STANFIELD LANE, INTO HILL BUS RANK , INTO HILL STREET, ANDERSON ROAD, OLD MAIN ROAD, GLENUGIE ROAD, LAUTH ROAD, CROMPTON STREET, SHEPSTONE ROAD, OTTO VOLEK ROAD, VALLEY VIEW ROAD, ESCOM ROAD, CHELSEA AVENUE, BLASE ROAD, TO TERMINUS AT NOTEX FACTORY.
OUTWARDS
FROM NOTEX FACTORY IN BLASE ROAD, ALONG BLASE ROAD, CHELSEA AVENUE, ESCOM ROAD, VALLEY VIEW ROAD, OTTO VOLEK ROAD, SHEPSTONE ROAD, CROMPTON STREET, LAUTH ROAD, GLENUGIE ROAD, OLD MAIN ROAD, ANDERSON ROAD, STANFORD LANE, INTO HILL STREET BUS RANK, INTO HILL STREET, ANDERSON ROAD, OLD MAIN ROAD, RICHMOND ROAD, MARIANNHILL ROAD, MILKY WAY, LEFT INTO GEMINI WAY, LEFT INTO CARINA WAY, RIGHT INTO CENTRAL DRIVE, LEFT INTO MILKY WAY, RIGHT INTO NEPTUNE DRIVE, RIGHT INTO MERCURY CRESCENT TO TERMINAL POINT IN NEPTUNE DRIVE IT MERCURY CRESCENT.
ROUTE 15
MARIANNRIDGE TOWNSHIP TO DURBAN (WINTERTON ROAD BUS RANK)
FROM THE CORNER OF NEPTUNE DRIVE AND MERCURY CRESCENT ALONG MERCURY CRESCENT, NEPTUNE DRIVE, MILKY WAY, MARIANNHILL ROAD, RICHMOND ROAD, SWANFIELD ROAD, AUBREY ROAD , GILLITTS ROAD INTO SURPRISE FARM BUS RANK (BIERS RANK) SWANFIELD, RICHMOND ROAD, OLD MAIN ROAD, ANDERSON ROAD, STANFIELD LANE INTO PINETOWN HILL STREET BUS RANK THEN ALONG HILL STREET, ANDERSON ROAD, OLD MAIN ROAD, STAPLETON ROAD, GLIDE ON N3, R 103, JAN SMUTS HIGHWAY, BRICKFIELD ROAD, TILLS CRESCENT, GLIDE ON N3 (WESTERN FREEWAY) RAMSEY AVENUE, BEREA ROAD, OLD DUTCH ROAD, CENTENAR Y ROAD, MANSFIELD ROAD, TO WINTERTON ROAD BUS RANK, AND RETURN FROM WINTERTON ROAD BUS RANK ALONG MANSFIELD ROAD, CENTENARY ROAD, MARKET ROAD, LEOPOLD STREET, CANONGATE ROAD, N3, (WESTERN FREEWAY), OFF RAMP INTO BRICKFIELD ROAD, JAN SMUTS HIGHWAY, R 103, GLIDE OFF INTO UNNAMED ROAD LEADING TO STAPLETON ROAD, OLD MAIN ROAD, ANDERSON ROAD, OLD MAIN ROAD, SWANFIELD LANE, INTO PINETOWN HILL STREET BUS RANK THEN ALONG HILL STREET, ANDERSON ROAD, SWANFIELD ROAD, AUBREY ROAD, GILLITTS ROAD, INTO SURPRISE FARM BUS RANK (BIERS RANK), SWANFIELD ROAD, RICHMOND ROAD, MARIANNHILL ROAD, MILKY WAY, NEPTUNE DRIVE, TO THE TERMINUS AT THE COMER OF NEPTUNE DRIVE AND MERCURY CRESCENT.
ROUTE 16
PERSONS AND THEIR PERSONAL EFFECTS
FROM TERMINAL POINT TO NEPTUNE DRIVE AT MERCURY CRESCENT THEN LEFT ALONG MERCURY CRESCENT, RIGHT INTO NEPTUNE DRIVE, LEFT INTO MILKY WAY, RIGHT INTO CENTRA L DRIVE, LEFT INTO CARINA ROAD, RIGHT INTO GEMINI WAY, LEFT INTO MIIKY WAY, LEFT INTO MARIANNHILL ROAD, RICHMOND ROAD, OLD MAIN ROAD, ANDERSON ROAD, STANFIELD LANE, INTO HILL STREET BUS RANK, INTO HILL STREET, ANDERSON ROAD, OLD MAIN ROAD. STAPLETON ROAD, LINK ROAD N3, R 103, JAN SMUTS HIGHWAY, GLIDE ONTO N3, WESTERN FREEWAY, OLD DUTCH ROAD, CENTENARY ROAD, MANSFIELD ROAD INTO WINTERTON WALK BUS RANK, FROM WINTERTON WALK BUS RANK INTO MANSFIELD ROAD, CENTENARY ROAD, MARKET ROAD, LEOPOLD STREET, CANONGATE ROAD, N3 WESTERN FREEWAY, GLIDE ON INTO JAN SMUTS HIGHWAY, R 103, GLIDE OFF INTO UNNAMED ROAD LEADING TO STAPLETON ROAD, STAPLETON ROAD, OLD MAIN ROAD, ANDERSON ROAD, STANFIELD LANE, INTO HILL STREET BUS RANK, INTO HILL STREET, ANDERSON ROAD, OLD MAIN ROAD, RICHMOND ROAD, MARIANNHILL ROAD, MILKY WAY, GEMINI WAY, CARINA ROAD, CENTRAL DRIVE, LEFT MILKY WAY, RIGHT NEPTUNE DRIVE, RIGHT MERCURY CRESCENT, TO TERMINAL POINT IN NEPTUNE DRIVE AT MERCURY CRESCENT.
FROM MARIANNHILL, RICHMOND, OLD MAIN, ANDERSON ROADS, HILL AND MOODIE STREETS, OLD MAIN, STAPLETON ROAD, NATIONAL N3 ROADS, JAN SMUTS HIGHWAY, RANDLES ROAD, BRICKFIELD ROADS, TILLS CRESCENT, GLIDE ON FREEWAY, BEREA, OLD DUTCH, LEATHERN, MANSFIELD ROADS TO BUS RANK AND RETURN.
ROUTE 17

transport
Department:
Transport
Province of KwaZulu-Natal

GAZETTE
LGKZNG26-2021-OCT
REGION: ALL

FROM DEMAT (TERMINAL POINT AT E.M. MOTALA STORE) VIA DEMAT ROAD, INTAKE ROAD, KLAARWATER ROAD, MR 85, MR 455, KLAARWATER ROAD, SHALLCROSS ROAD, BLUNDELL ROAD, MAIN ROAD, SARNIA ROAD, UNNAMED ROAD, SARNIA ROAD, UMBILO ROAD, SYDNEY ROAD, WARWICK AVENUE, INTO VICTORIA BUS TERMINUS AND RETURN FROM VICTORIA BUS TERMINUS INTO WARWICK AVENUE, WILLIAMS ROAD, SYDNEY ROAD, UMBILO ROAD, SARNIA ROAD, MAIN ROAD, BLUNDELL ROAD, SHALLCROSS ROAD, KLAARWATER ROAD, MR 455, MR 85, KLAARWATER ROAD, INTAKE ROAD, DEMAT ROAD, TO TERMINUS AT E.M MOTALA STORE AT DEMAT.
ROUTE 18
DEMAT TO DURBAN
PERSONS AND THEIR PERSONAL EFFECTS
DEMAT (TERMINAL POINT AT E.M. MOTALA STORE) ALONG DEMAT ROAD (PILLAY'S ROAD) RIGHT INTO PEARL ROAD, LEFT INTO THORNTREE AVENUE, INTO SAVANNA ROAD, LEFT INTO ACCESS ROAD, RIGHT INTO MR85, LEFT INTO MR 455, RIGHT INTO KLAARWATER ROAD, RIGHT INTO GRANADA STREET, LEFT INTO CROSSMONR DRIVE, LEFT INTO MOORCROSS DRIVE, LEFT INTO SLIPWAY INTO HIGGINSON HIGHWAY, GRIMSBY ROAD , LEFT INTO SOUTH COAST ROAD, LEFT INTO EDWIN SWALES DRIVE (R610) ACCESS ROAD INTO SARNIA ROAD, UMBILO ROAD, SYDNEY ROAD, WARWICK AVENUE, INTO VICTORIA STREET BUS RANK.
FROM VICTORIA STREET BUS RANK INTO WARWICK AVENUE, WILLIAMS ROAD, SYDNEY ROAD, UMBILO ROAD, SARNIA ROAD, ACCESS ROAD IN TO EDWIN SWALES DRIVE (R610) RIGHT INTO SOUTH COAST ROAD, RIGHT INTO GRIMSBY ROAD, HIGGINSON HIGHWAY, ACCESS ROAD INTO MOORCROSS DRIVE, RIGHT INTO CROSSMOOR DRIVE, RIGHT INTO GRANADA STREET, LEFT INTO KLAARWATER ROAD, LEFT INTO MR 455, RIGHT INTO MR 85, LEFT INTO ACCESS ROAD, INTO SAVANNA DRIVE, IN TO THORNTREE AVENUE INTO PEARL ROAD, LEFT INTO DEMAT ROAD (PILLAY ROAD) TO TERMINUS AT E.M MOTALA STORE IN DEMAT.
ROUTE 19
FROM INTAKE (MOTALA STORE) TO DURBAN (VICTORIA STREET BUS RANK) VIA UNNAMED ROAD, INTAKE ROAD, KLAARWATER ROAD, ROAD MR 85, UNNAMED ROAD, GRANADA STREET, ROAD 1101, ROAD 934, ROAD 917, INTO SLIPWAY AND THEN ALONG HIGGINSON HIGHWAY, GRIMSBY ROAD, SOUTH COAST ROAD, EDWIN SWALES V C DRIVE, SARNIA ROAD, UMBILO ROAD, CONGELLA ROAD, SYDNEY ROAD, WARWICK AVENUE, TO TERMINAL POINT AT VICTORIA STREET BUS RANK AND RETURN VIA WARWICK AVENUE, WILLIAMS ROAD, CANBERRA ROAD, SYDNEY ROAD, CONGELLA ROAD, UMBILO ROAD, SARNIA ROAD, EDWIN SWALES V C DRIVE, SOUTH COAST ROAD, GRIMSBY ROAD, HIGGINSON HIGHWAY, INTO SLIPWAY AND THEN ALONG ROAD 917, ROAD 934, ROAD 1101, GRANADA STREET, UNNAMED ROAD, ROAD MR 85, KLAARWATER ROAD, INTAKE ROAD, UNNAMED ROAD TO TERMINAL POINT AT MOLALA STORE.
ROUTE 20
FROM MARINPINE'S BUS DEPOT IN MARIANNHILL TO POINT AND RETURN
FROM THE DEPOT IN MARIANNHILL, ALONG MR 468, RIGHT INTO MR 85, LEFT I NTO M R455, RIGHT INTO KL AARWATER ROAD, RIGHT INTO GRANADA STREET, LEFT INTO ROAD 1101 (CROSSMOOR,) LEFT INTO ROAD 917 (MOORCROSS DRIVE,) LINK ROAD INTO HIGGINSON HIGHWAY, ALONG HIGGINSON HIGHWAY INTO GRIMSBY ROAD, LEFT INTO SOUTH COAST ROAD, ALONG SOUTH COAST ROAD, LEFT INTO EDWIN SWALES VC DRIVE (R610) LINK ROAD INTO SARNIA ROAD, UMBILO ROAD, RIGHT INTO SYDNEY ROAD, WARWICK AVENUE, RIGHT INTO ALICE STREET, ALONG ALICE STREET, INTO OLD FORT ROAD, RIGHT INTO PRINCE ALFRED STREET, ALONG PRINCE ALFRED STREET, INTO CATO STREET, LEFT INTO WINDER STREET, ALONG WINDER STREET, RIGHT INTO POINT ROAD TO AUTHORIZED TERMINAL POINT AT THE END OF POINT ROAD IN VICINITY OF SIGNAL ROAD.
AND RETURN FROM TERMINAL POINT AT END OF POINT ROAD IN THE VICINITY OF SIGNAL ROAD, ALONG POINT ROAD, LEFT INTO AND ALONG BAY TERRACE, LEFT INTO AND ALONG VICTORIA EMBANKMENT, RIGHT INTO AND ALONG STANGER STREET, LEFT INTO AND ALONG ORDNANCE ROAD, RIGHT INTO PRIOR ROAD, ALONG PRIOR ROAD, LEFT INTO AND ALONG OLD FORT ROAD, INTO AND ALONG LEOPOLD STREET, LEFT INTO AND ALONG MARKET ROAD, LEFT INTO WARWICK AVENUE, RIGHT INTO WILLIAMS ROAD, INTO SYDNEY ROAD, LEFT INTO UMBILO ROAD, INTO SARNIA ROAD, LINK ROAD INTO EDWIN SWALES DRIVE 8610), RIGHT INTO SOUTH COAST ROAD, ALONG SOUTH COAST ROAD, RIGHT INTO GRIMSBY ROAD, INTO HIGGINSON HIGHWAY, ALONG HIGGINSON HIGHWAY LINK ROAD 1 INTO ROAD 601 (ARENA PARK) ROAD 917 (MOORCROSS DRIVE), RIGHT INTO ROAD 917 (MOORCROSS DRIVE), RIGHT INTO ROAD 1101 (CROSSRNOOR DRIVE), ALONG CROSSMOOR DRIVE, RIGHT INTO GRANADA STREET, LEFT INTO KLAARWATER ROAD, LEFT INTO MR 455 RIGHT INTO MR 85, LEFT INTO MR 468 TO TERMINAL POINT AT MARINPINE'S BUS DEPOT.
ROUTE 21 - CIRCULAR SERVICE
FROM CUTSHWAYO'S KRAAL ADJOINING JOE BHANAS FARM TO MALVERN SHOPPING CENTRE
PERSONS AND THEIR PERSONAL EFFECTS
FROM CUTSHWAYO'S KRAAL ADJOINING JOE BHANA'S FARM ALONG MR 518, 468, 85, 455, RIGHT INTO KLAARWATER ROAD, RIGHT INTO GRANADA STREET, LEFT INTO ROAD 1101, LEFT INTO 917, LEFT INTO RAMP INTO HIGGINSON HIGHWAY, LEFT OFF RAMP INTO ASTRAL DRIVE, ALONG ASTRAL DRIVE, ERICA AVENUE, CROSS BRIDGE (UMHLATUZANA RIVER) INTO GARRICK ROAD, (CAVENDISH RAILWAY STATION) TURN LEFT OVER RAILWAY BRIDGE, PROCEED ALONG GARRICK ROAD, TURN LEFT INTO STELLA ROAD, ALONG STELLA ROAD, TURN RIGHT INTO RIDLEY PARK ROAD, RIGHT INTO MAIN ROAD (MALVERN RAILWAY STATION) ALONG MAIN ROAD, INTO SARNIA ROAD, TURN RIGHT INTO STELLA ROAD, TURN LEFT GARRICK ROAD OVER RAILWAY BRIDGE, TURN RIGHT (CAVENDISH RAILWAY STATION) GARRICK ROAD, ACROSS BRIDGE (UMHLATUZANA RIVER) INTO ERICA AVENUE, ASTRAL DRIVE, UNDER WESTCLIFF RAILWAY STATION BRIDGE, TURN RIGHT ONTO RAMP INTO HIGGINSON HIGHWAY, INTO ROAD 601, 917, TURN RIGHT ROAD 917, TURN RIGHT INTO ROAD 1101, TURN RIGHT INTO GRANADA STREET, LEFT INTO KLAARWATER LEFT INTO MR 455, 85, 468, 518, TO TERMINUS AT CUTSHWAYO'S KRAAL ADJOINING JOE BHANA'S FARM.
SUBJECT TO THE CONDITION THAT ON THE FORWARD TRIP TO MALVERN SHOPPING CENTRE NO PASSENGERS BE PICKED UP AFTER THE JUNCTION OF ROAD 601 AND ROAD 917 IS REACHED AND ON THE RETURN TRIP FROM MALVERN SHOPPING CENTRE NO PASSENGERS BE SET DOWN UNTIL THE OF ROAD 601 AND ROAD 917 IS REACHED .
SUBJECT TO THE FURTHER CONDITION THAT APPLICANT OBTAINS PERMISSION FROM THE MUNICIPALITY TO OPERATE THE SERVICE.
ROUTE 22
MARIANNHILL TO DURBAN (FREEWAY EXPRESS)
FROM MARINPINE BUS DEPOT IN MARIANNHILL ALONG MR 468, MR 85, HIGGINSON HIGHWAY, GRIMSBY ROAD, SOUTH COAST ROAD, BLAMEY ROAD, LINK ROAD INTO SOUTHERN FREEWAY, LINK ROAD INTO MOORE ROAD, MOORE ROAD, SYDNEY ROAD, WARWICK AVENUE INTO VICTORIA STREET BUS RANK.
AND RETURN
FROM VICTORIA STREET BUS RANK ALONG WARWICK AVENUE, WILLIAMS ROAD, LINK ROAD INTO SOUTHERN FREEWAY, LINK ROAD INTO BLAMEY ROAD, SOUTH COAST ROAD, GRIMSBY ROAD, HIGGINSON HIGHWAY, MR85, MR 468, TO TERMINUS AT MARINPINE BUS DEPOT IN MARIANNHILL.
ROUTE 23
MARIANNRIDGE TO POINT ROAD
FROM THE CORNER OF NEPTUNE DRIVE AND MERCURY CRESCENT ALONG MERCURY CRESCENT, NEPTUNE DRIVE, MILKY WAY, LEFT, RIGHT INTO CENTRAL DRIVE, LEFT IN TO CARINA ROAD, RIGHT INTO GEMINI WAY, LEFT INTO MILKY WAY, LEFT INTO MARIANNHILL ROAD, RICHMOND ROAD, OLD MAIN ROAD, STAPLETON ROAD, LINK ROAD N3, R 103, JAN SMUTS HIGHWAY, WESTRIDGE OVERPASS BRIDGE, RAMSEY AVENUE, BEREA ROAD NORTH, OLD DUTCH ROAD, ALICE STREET, OLD FORT ROAD, PRINCE ALFRED STREET, CATO STREET, WINDER STREET, POINT ROAD TO AUTHORISED TERMINUS AT END OF POINT ROAD NEAR SIGNAL ROAD. FROM TERMINAL POINT AT END OF POINT ROAD NEAR SIGNAL ROAD, ALONG POINT ROAD, BAY TERRACE, VICTORIA EMBANKMENT, STANGER STREET, ORDINANCE ROAD, PRIOR ROAD, OLD FORT ROAD, LEOPOLD STREET, CANONGATE ROAD, BEREA ROAD, BEREA ROAD SOUTH, JAN SMUTS HIGHWAY, R 103, GLIDE OFF INTO UNNAMED ROAD LEADING TO STAPLETON ROAD , STAPLETON ROAD, LEFT INTO OLD MAIN ROAD, RICHMOND ROAD, MARIANNHILL ROAD, RIGHT IN TO MILKY WAY, RIGHT INTO GEMINI WAY, LEFT INTO CARINA ROAD, RIGHT INTO CENTRAL DRIVE, LEFT INTO MILKY WAY, RIGHT INTO NEPTUNE DRIVE, RIGHT INTO MERCURY CRESCENT TO TERMINAL POINT IN NEPTUNE DRIVE AT MERCURY CRESCENT.

ROUTE 24
CUTSHWAYO'S KRAA L TO DURBAN (VICTORIA STREET BUS RANK)
FROM CUTSHWAYO'S KRAAL ALONG MR 518, 468, 85, 455, RIGHT INTO KLAARWATER ROAD, RIGHT INTO GRANADA STREET, LEFT INTO ROAD 1101 , LEFT INTO ROAD 917, ON RAMP INTO HIGGINSON HIGHWAY, GRIMSBY ROAD, LEFT INTO SOUTH COAST ROAD, LEFT INTO EDWIN SWALES DRIVE (R6 10), RIGHT INTO LINK ROAD INTO SARNIA ROAD, CONGELLA ROAD, UMBILO ROAD, RIGHT INTO SYDNEY ROAD, WARWICK AVENUE, OLD DUTCH ROAD, ALICE STREET, RIGHT INTO MARKET ROAD, INTO VICTORIA BUS RANK AND RETURN FROM VICTORIA STREET BUS RANK, WARWICK AVENUE, WILLIAMS ROAD, CANBERRA ROAD, LEFT INTO SYDNEY ROAD, LEFT INTO UMBILO ROAD, CONGELLA ROAD, SARNIA ROAD, LINK ROAD, INTO EDWIN SWALES DRIVE (R610), RIGHT INTO SOUTH COAST ROAD, RIGHT INTO GRIMSBY ROAD, HIGGINSON HIGHWAY , OFF RAMP INTO ROAD 601/ 917, RIGHT INTO ROAD 917, RIGHT INTO ROAD 1101, RIGHT INTO GRANADA STREET, LEFT INTO KLAARWATER ROAD, LEFT INTO MR 455, MR 85, MR 468, MR 518 TO CUTSHWAYO'S KRAAL.
ROUTE 25

transport
Department:
Transport
Province of KwaZulu-Natal

GAZETTE
LGKZNG26-2021-OCT
REGION: ALL

A PARTY OF PERSONS WHO HAVE ORGANISED THEMSELVES INTO A GROUP, AND THEIR PERSONAL EFFECTS, FROM POINTS WITHIN A RADIUS OF 25KM (TWENTY-FIVE KILOMETRES) FROM MARIANNHILL POST OFFICE TO POINTS WITHIN THE REPUBLIC OF SOUTH AFRICA AND RETURN TO POINTS WITHIN A RADIUS OF 25KM (TWENTY-FIVE KILOMETRES) FROM MARIANNHILL POST OFFICE.
SUBJECT: TO THE EXPLICIT CONDITION THAT THE CONVEYANCE OF SUCH A GROUP OF PERSONS MAY ONLY BE UNDERTAKEN IF SAME GROUP OF PERSONS UNDERTAKE THE FORWARD JOURNEY AND THE RETURN JOURNEY AS A PARTY FOR THE EXCLUSIVE MUTUAL PURPOSE TO ATTEND ONE OR MORE OF THE FOLLOWING OCCASIONS:
(I) A WEDDING
(II) A FUNERAL
(III) A RELIGIOUS GATHERING
(IV) A SPORTS MEETING, EITHER AS COMPETITORS OR AS SPECTATORS
(V) A PICNIC OF ANY OTHER SIMILAR FORM OF ORGANISED AMUSEMENT OR RECREATION
ROUTE 25
PERSONS WHO ARE IN POSSESSION OF VAL ID RAIL OR S.A RAILWAY ROAD TRANSPORT SERVICE TICKET AND PARCELS ON A VEHICLE HIRE BASIS ON BEHALF OF THE S.A RAILWAYS, ON ROUTES OR WITHIN AREAS COVERED BY PERMITS ISSUED TO THE S.A RAIL WAYS BY LOCAL ROAD TRANSPORTATION BOARDS, WITHIN THE PROVINCE OF NATAL.
ROUTE 26A
FROM ST. WENDOLIN TO DURBAN VIA ESCOMBE
FROM ST. WENDOLIN ALONG ST. WENDOLIN ROAD MR 85 (M 1) MR 455 (M34), KLAARWATER ROAD, SHALLCROSS ROAD, BLUNDELL ROAD, MAIN ROAD, SARNIA ROAD, UMBILO ROAD, SYDNEY ROAD, WARWICK AVENUE INTO VICTORIA STREET.
AND RETURN FROM VICTORIA STREET BUS RANK INTO WARWICK AVENUE, WILLIAM ROAD, SYDNEY ROAD, UMBILO ROAD, SARNIA ROAD , MAIN ROAD, BLUNDELL ROAD, SHALLCROSS ROAD, KLAARWATER ROAD, MR 455 (M34) MR85 (M 1) ST. WENDOLIN ROAD.
ROUTE 26B
BREDASFONTEIN TO DURBAN
FROM BREDASFONTEIN ALONG D 72, D561, 2M 65, EASTERLY DIRECTION KNOWN AS MNTANONTENENGAYO, PASS CLIFTON HEIGHTS STORE, ALONG 2M 65 KNOWN AS ZWELIBOMVU PASS MKHIZE STORE PASS AMADUNGE BOTTLE STORE WERE WE MEET UMLAAS BRIDGE RIGHT MR 518, MR 468, M1, UNNAMED ROAD, KLAARWATER ROAD, GRANADA STREET, CROSSMOOR DRIVE, MOORCROSS DRIVE, LINK ROAD, HIGGINSON HIGHWAY, GRIMSBY ROAD, SOUTH COAST ROAD, EDWIN SWALES DRIVE, UMBILO ROAD, GALE STREET, WARWICK AVENUE TO VICTORIA BUS TERMINAL AND RETURN VIA THE SAME ROUTE.
ROUTE 27
FROM ST. WENDOLIN TERMINUS ALONG ST. WENDOLIN ROAD, MR 85, MARIANNHILL ROAD, WESTMEAD ROAD, CIRCUIT ROAD, CLARK ROAD, MOSS ROAD. ALEXANDRA ROAD, TRAFFORD ROAD, GILLITTS ROAD, RICHMOND ROAD, OLD MAIN ROAD, ANDERSON ROAD, STANFIELD LANE, HILL STREET BUS TERMINUS, HILL STREET, ANDERSON ROAD, OLD MAIN ROAD, CROMPTON ROAD, SHEPSTONE ROAD, OTTO VOLEK ROAD, VALLEY VIEW ROAD, ESCOM ROAD, CHELSEA ROAD, BLASE ROAD, TO AT NOTEX FACTORY IN BLASE ROAD.
AND RETURN FROM NOTEX FACTORY IN BLASE ROAD, ALONG BLASE ROAD, CHELSEA AVENUE, ESCOM ROAD, VALLEY VIEW ROAD, OTTO VOLEK ROAD, SHEPSTONE ROAD, CROMPTON STREET, OLD MAIN ROAD, ANDERSON ROAD, STANFIELD ROAD, HILL STREET BUS RANK, HILL STREET, ANDERSON ROAD, OLD MAIN ROAD. RICHMOND ROAD, ALEXANDRA ROAD, MALCOLM ROAD, CIRCUIT ROAD, WESTMEAD ROAD, MARIANNHILL ROAD, MR 85, ST WENDOLIN ROAD TO TERMINUS AT ST WENDOLIN.
ROUTE 28
KLAARWATER TOWNSH IP ALONG KLAARWATER ROAD, MR 85, MARIANNHILL ROAD, WESTMEAD ROAD, CIRCUIT ROAD, CLARK ROAD, MOSS ROAD, ALEXANDRA ROAD, TRAFFORD ROAD, GILLITTS ROAD, RICHMOND ROAD, OLD MAIN ROAD, ANDERSON ROAD, STANFIELD ROAD, HILL STREET TERMINUS, HILL STREET, ANDERSON ROAD, OLD MAIN ROAD, CROMPTON ROAD, SHEPSTONE ROAD, OTTO VOLEK ROAD, VALLEY VIEW ROAD, ESCOM ROAD, CHELSEA AVENUE, BLASE ROAD, TO TERMINUS AT NOTEX FACTORY IN BLASE ROAD.
AND RETURN FROM NOTEX FACTORY IN BLASE ROAD, ALONG BLASE ROAD, CHELSEA AVENUE, ESCOM ROAD , VALLEY VIEW ROAD, OTTO VOLEK ROAD, SHEPSTONE ROAD, CROMPTON STREET, OLD MAIN ROAD, ANDERSON ROAD, STANFIELD ROAD, HILL STREET TERMINUS, HILL STREET, ANDERSON ROAD, OLD MAIN ROAD, RICHMOND ROAD, ALEXANDRA ROAD, ALBERT ROAD, MALCOLM ROAD, CIRCUIT ROAD, WESTMEAD ROAD, MARIANNHILL ROAD, MR 85, KLAARWATER ROAD TO TERMINUS AT KLAARWATER ROAD IN KLAARWATER TOWNSHIP.
ROUTE 29
KWA NDENGEZI TO PINETOWN AND NEW GERMANY
FROM KWA NDENGEZI STARTING POINT OPPOSITE KWA NDENGEZI SHOPPING CENTRE ALONG UNNAMED ROAD FOR APPROXIMATELY 4.0 KILOMETRES, TURN LEFT INTO ROAD 518 PROCEED ALONG ROAD 518, PASS LINDA STORE AT JUNCTION OF ROAD 559 TURN RIGHT VIA ST. XAVIER SCHOOL ALONG ROAD 559, TURN LEFT INTO M1 VIA ST MARY'S HOSPITAL, MARIANNHILL ROAD, WESTMEAD ROAD, RIGHT INTO CIRCUIT ROAD, RIGHT INTO CLARK ROAD, RIGHT INTO A LEXANDRA ROAD, LEFT INTO M1 ROAD, OLD MAIN ROAD, ANDERSON ROAD, STANFIELD LANE, INTO HILL STREET BUS TERMINUS INTO HILL STREET, ANDERSON ROAD, RIGHT INTO OLD MAIN ROAD, LEFT GLENRIDGE ROAD, LAUTH ROAD, LEFT INTO CROMPTON LEFT SHEPSTONE ROAD, RIGHT BLASE AVENUE, RIGHT CHELSEA AVENUE, TO TERMINAL POINT IN CHELSEA AVENUE, (OPPOSITE NOTEX FACTORY).
RETURN
FROM NOTEX FACTORY IN CHELSEA AVENUES LEFT INTO ESCOM ROAD, PINESIDE ROAD, RIGHT INTO ST JOHNS AVENUE, LEFT INTO CROMPTON STREET, RIGHT INTO LAUTH ROAD, LEFT INTO GLENRIDGE ROAD, RIGHT INTO OLD MAIN ROAD, LEFT INTO ANDERSON ROAD, LEFT INTO STANFIELD LANE, INTO HILL STREET BUS TERMINUS, INTO HILL STREET, ANDERSON ROAD, LEFT INTO OLD MAIN ROAD, M1, RIGHT INTO ALEXANDRA ROAD, LEFT INTO ALBERT ROAD, RIGHT INTO MALCOLM ROAD, LEFT INTO CIRCUIT ROAD, LEFT INTO WESTMEAD ROAD, RIGHT INTO M1, PASS ST. MARY'S HOSPITAL, MARIANNHILL ROAD, RIGHT INTO ROAD 559 VIA ST XAVIER SCHOOL LEFT INTO ROAD 518 PASS LINDA STORE RIGHT INTO KWA NDENGEZI TOWNSHIP, ALONG TOWNSHIP FOR APPROXIMATELY 4 .0 KILOMETRES TO TERMINUS AT KWA NDENGEZI SHOPPING CENTRE.
ROUTE 30
PERSONS AND THEIR PERSONA L EFFECTS
KWA NDENGEZI TO PINETOWN AND RETURN
FORWARD JOURNEY
FROM KWA NDENGEZI (STARTING POINT OPPOSITE KWA NDENGEZI SHOPPING CENTRE) (MAGISTERIAL DISTRICT OF PINETOWN) ALONG UNNAMED 4, 0 KILOMETRES, TURN RIGHT ONTO ROAD 518 PROCEED ALONG ROAD 518 TO ROAD 468, PROCEED ALONG ROAD 468 TO THE JUNCTION WITH ROAD 85, TURN LEFT ONTO ROAD 85 CONTINUE ALONG ROAD 85 PAST THE JUNCTION OF ROAD 559, PROCEEDING ALONG ROAD 85, MARIANNHILL ROAD, RICHMOND ROAD, WESTERN INTERCHANGE AND OLD MAIN ROAD, FROM OLD MAIN ROAD TURN RIGHT INTO ANDERSON STREET TURN LEFT INTO STANFIELD LANE TO THE HILL BUS RANK.
RETURN JOURNEY
FROM HILL STREET BUS RANK TURN RIGHT INTO HILL STREET AND RIGHT INTO ANDERSON STREET, FROM ANDERSON STREET TURN LEFT INTO OLD MAIN ROAD FOLLOW FORWARD JOURNEY IN REVERSE.
ALTERNATE FORWARD JOURNEY
FROM KWA NDENGEZI STARTING POINT OPPOSITE KWA NDENGEZI SHOPPING CENTRE (MAGISTERIAL DISTRICT OF PINETOWN) ALONG UNNAMED ROAD FOR APPROXIMATELY 4.0 KILOMETRES AS DEPICTED ON ANNEXURE AA TURN RIGHT ONTO ROAD 518, PROCEED ALONG ROAD 518 TO ROAD 468, PROCEED ALONG ROAD 468 TO THE JUNCTION WITH ROAD 85, TURN LEFT ONTO ROAD 85 CONTINUE ALONG ROAD 85, PAST THE JUNCTION OF ROAD 559, PROCEED ALONG ROAD 85, MARIANNHILL ROAD, TO WESTMEAD ROAD, TURN LEFT INTO WESTMEAD ROAD RIGHT INTO CIRCUIT ROAD, RIGHT INTO CLARK ROAD, TO JUNCTION OR CLARK ROAD AND ALEXANDER ROAD, TURN RIGHT INTO ALEXANDER ROAD TO JUNCTION OF ALEXANDER ROAD AND RICHMOND ROAD, TURN LEFT INTO RICHMOND ROAD PROCEED ALONG RICHMOND ROAD TO SWANSFIELD ROAD, TURN LEFT INTO SWANSFIELD ROAD LEFT INTO AUBREY ROAD TO JUNCTION OF AUBREY ROAD AND GILLITTS ROAD, TURN LEFT INTO GILLITTS ROAD TURN LEFT INTO SURPRISE FARM RANK. FROM SURPRISE FARM RANK TURN RIGHT INTO SWANSFIELD ROAD TO JUNCTION OF SWANSFIELD ROAD AND RICHMOND ROAD, TURN LEFT INTO RICHMOND ROAD AND PROCEED VIA WESTERN INTER-CHANGE AND OLD MAIN ROAD TO ANDERSON STREET, TURN RIGHT INTO ANDERSON STREET, LEFT INTO STANFIELD LANE AND RIGHT INTO HILL BUS RANK. FROM HILL STREET BUS RANK, RIGHT INTO HILLL STREET, RIGHT INTO ANDERSON STREET, RIGHT INTO OLD MAIN ROAD, LEFT GLENUGIE AVENUE, LAUTH ROAD, LEFT CROMPTON STREET, LEFT SHEPSTONE ROAD, RIGHT BLASE AVENUE, RIGHT CHELSEA AVENUE, TO THE TERMINAL POINT IN CHELSEA AVENUE (OPPOSITE NOTEX FACTORY).
FROM THE STARTING POINT IN CHELSEA AVENUE, LEFT ESCOM ROAD, PINESIDE AVENUE, RIGHT ST. JOHN'S AVENUE, LEFT CROMPTON STREET, RIGHT LAUTH ROAD. LEFT GLENUGIE ROAD, LEFT GLENUGIE AVENUE, RIGHT OLD MAIN ROAD, LEFT ANDERSON STREET, LEFT STANSFIELD LANE, RIGHT INTO HILL STREET BUS RANK, FROM HILL STREET BUS RANK TURN RIGHT INTO HILL STREET, RIGHT INTO ANDERSON STREET, FROM ANDERSON STREET TURN LEFT INTO OLD MAIN ROAD, VIA WESTERN INTER-CHANGE AND RICHMOND ROAD TO SWANSFIELD ROAD, TURN RIGHT

transport
Department:
Transport
Province of KwaZulu-Natal

GAZETTE
LGKZNG26-2021-OCT
REGION: ALL

INTO SWANSFIELD ROAD, LEFT INTO AUBREY ROAD TO JUNCTION OR AUBREY ROAD AND GILLITTS ROAD TURN LEFT INTO GILLITTS ROAD AND LEFT INTO SURPRISE FARM BUS RANK. FROM SURPRISE FARM BUS RANK TURN RIGHT INTO SWANSFIELD ROAD TO JUNCTION OF SWANSFIELD ROAD AND RICHMOND ROAD, TURN RIGHT INTO RICHMOND ROAD AND PROCEED ALONG RICHMOND ROAD TO JUNCTION OF RICHMOND ROAD AND RIGHT INTO ALEXANDER ROAD, TURN RIGHT INTO ALEXANDER ROAD TURN LEFT INTO ALBERT ROAD, RIGHT INTO MALCOLM ROAD TO JUNCTION OF MALCOLM ROAD, TURN LEFT INTO CIRCUIT ROAD TO JUNCTION OF CIRCUIT ROAD AND WESTMEAD ROAD TURN LEFT INTO WESTMEAD ROAD AND MARIANNHILL ROAD.
TURN RIGHT INTO ROAD 468 AND PROCEED ALONG ROAD 468 WHICH BECOMES ROAD 518 PROCEED ALONG ROAD 518 TO KWA NDENGEZI TOWNSHIP TURN OFF, TURN LEFT INTO UNNAMED ROAD AND PROCEED ALONG APPROXIMATELY 4.0 KILOMETRES OF UNNAMED ROAD TO STARTING POINT OPPOSITE KWA NDENGEZI SHOPPING CENTRE.
ROUTE 32
PERSONS AND THEIR PERSONAL EFFECTS
FROM KWA NDENGEZI TOWNSHIP TO MPUMALANGA COURT HOUSE AND RETURN
ROUTE DESCRIPTION
FROM KWA NDENGEZI TOWNSHIP ALONG MAIN KWA NDENGEZI ROAD VIA LINDA STORE TO INTERSECTION OF PROVINCIAL ROAD 559 THEN LEFT IN PR 559, PROCEED WITH PR 559 UNTIL INTERSECTION OF PR 559 WITH PR 454 THEN RIGHT ALONG PR 454 UNTIL INTERSECTION WITH NATIONAL ROAD N3, TURN LEFT INTO N3 AND PROCEED ALONG THIS ROAD UNTIL THE HAMMERSDALE TURN-OFF THEN LEFT INTO PR 385 TO HAMMERSDALE, PROCEED ALONG THIS ROAD UNTIL KELLY ROAD TURN-OFF, THEN LEFT INTO KELLY ROAD BUS RANK, BACK ALONG KELLY ROAD AND THEN LEFT INTO PR385, PROCEED ALONG THIS ROAD UNTIL THE MPUMALANGA TURN-OFF, THEN LEFT UNTIL MPUMALANGA MAGISTRATES COURT AND RETURN ALONG THE SAME ROUTE.
ROUTE 33
FROM KRANSKLOO F FARM DURBAN (WINTERTON) VIA CLAIRMONT ROAD (WYEBANK) FIELDS HILL R613 PINETOWN, OLD MAIN ROAD, ANDERSON ROAD, HILL STREET BUS RANK, ANDERSON ROAD, OLD MAIN ROAD, STAPLETON ROAD, JAN SMUTS HIGHWAY, WESTERN FREEWAY N3, VICE VERSA. SUBJECT TO THE RESTRICTION THAT ON JOURNEYS FROM KRANSKLOOF NO PASSENGERS BE PICKED UP AT ANY POINT WITHIN HALF A MILE FROM WYEBANK RAIIWAY STATION AND ON JOURNEYS TO KRANSKLOOF NO PASSENGERS BE SET DOWN AT ANY POINT WITH IN HALF A MILE FROM WYEBANK RAILWAY STATION .
ROUTE 35
MARIANNHILL -SOLDIERS WAY BUS RANK
FROM CUTSHWAYO KRAAL ALONG MR518, MR 468, MR 85, MR455, KLAARWATER ROAD, GRANADA STREET, CROSSMOOR DRIVE, MOORCROSS DRIVE, HIGGINSON HIGHWAY, GRIMSBY ROAD, SOUTH COAST ROAD, EDWIN SWALES DRIVE (R610) LINK ROAD INTO SARNIA ROAD, UMBI LO ROAD, SYDNEY ROAD, WARWICK AVENUE, AL ICE STREET, SOLDIERS WAY BUS RANK.
AND RETURN FROM SOLDIERS WAY BUS RANK ALONG QUEEN STREET, FIELD STREET, LEOPOLD STREET, MARKET ROAD, WARWICK AVENUE, WILLIAM ROAD, SYDNEY ROAD, UMBILO ROAD, SARNIA ROAD, EDWIN SWALES DRIVE (R610) SOUTH COAST ROAD, GRIMSBY ROAD, HIGGINSON HIGHWAY, LINK ROAD INTO MOORCROSS DRIVE, CROSSMOOR DRIVE, GRANADA STREET, KLAARWATER ROAD, MR 455, MR 85, MR 468, MR 518 TO TERMINUS AT CUTSHWAYO KRAAL.
ALTERNATIVELY
SOLDIERS WAY BUS RANK, QUEEN STREET, RUSSEL STREET, LEOPOLD STREET, MARKET ROAD, WARWICK AVENUE.
OR
SOLDIERS WAY, QUEEN STREET, ALBERT STREET, LEOPOLD STREET, MARKET ROAD, WARWICK AVENUE.
ROUTE 36
FROM DURBAN (VICTORIA STREET BUS RANK) TO WELBEDACHT (BHANA'S STORE) AND RETURN VIA WARWICK AVENUE, GALE STREET ALTERNATIVELY SYDNEY, UMBILO, STELLA, CARRICK, WELBEDACHT ROAD TO OUTER TERMINAL.
ROUTE 37
FROM BHANA'S STORE (WELBEDACHT) AND ROAD 751 AND ROAD 918 AND ALTERNATIVELY ROAD 901 AND ROAD 601, AND INTO HIGGINSON HIGHWAY AND INTO A PORTION OF ERICA AVENUE, ALTERNATIVELY, FALCON STREET, SYRINGA AVENUE, FINCH STREET, AND ERICA ROAD (STOP 4) CARRICK ROAD, STELLA ROAD, UMBILO ROAD, CONGELLA ROAD, ALTERNATIVELY GALE STREET, WARWICK AVENUE AND INTO VICTORIA STREET BUS RANK EXTENSION AND RETURN VIA THE ABOVE MENTIONED ROUTES.
ROUTE 38
FROM BHANA'S STORE (WELBEDACHT) TO DURBAN VIA ROAD 915, AND ROAD 918 AND 917 AND ALTERNATIVELY ROAD 901 AND 601 INTO HIGGINSON HIGHWAY, GRIMSBY ROAD, SOUTH COAST ROAD, EDWIN SWALES DRIVE, SARNIA ROAD, UMBILO, CONGELLA ROAD ALTERNATIVELY, GALE STREET, SYDNEY ROAD, WARWICK AVENUE, AND VICTORIA STREET BUS RANK EXTENSION AND RETURN VIA THE ABOVE-MENTIONED ROUTES.
ROUTE 39
FROM VICTORIA BUS RANK INTO WARWICK AVENUE, WILLIAMS ROAD, SYDNEY ROAD, UMBILO ROAD, CONGELLA ROAD, SARNIA ROAD, ACCESS ROAD, INTO EDWIN SWALES DRIVE, SOUTH COAST ROAD, GRIMSBY ROAD, HIGGINSON HIGHWAY, ACCESS ROAD INTO MOORCROSS DRIVE, CROSSMOOR DRIVE, GRANADA STREET, KLAARWATER ROAD, MR 455,MR85 , MARIANNHILL ROAD, RICHMOND ROAD, OLD MAIN ROAD, ANDERSON ROAD, STANFIELD LANE INTO HILL STREET BUS RANK, AND RETURN FROM HILL STREET BUS RANK INTO HILL STREET, ANDERSON ROAD, OLD MAIN ROAD, RICHMOND ROAD, MARIANNHILL ROAD, MR 85, MR 455, KLAARWATER ROAD, GRANADA STREET, CROSSMOOR DRIVE, LEFT INTO MOORCROSS DRIVE, ACCESS ROAD, INTO HIGGINSON HIGHWAY, GRIMSBY ROAD, SOUTH COAST ROAD, EDWIN SWALES DRIVE, ACCESS ROAD INTO SARNIA ROAD, UMBILO ROAD, SYDNEY ROAD, WARWICK AVENUE INTO VICTORIA BUS RANK.
ROUTE 40
FROM TERMINUS IN INTAKE (MOTALA STORE) ALONG INTAKE ROAD, DEMAT ROAD, (PIILAY ROAD), PEARL ROAD, THORNTREE AVENUE, SAVANNA ROAD, ACCESS ROAD, MR 85, HIGGINSON HIGHWAY, GRIMSBY ROAD, SOUTH COAST ROAD, EDWIN SWALES DRIVE (R610), LINK ROAD INTO SARNIA ROAD, UMBILO ROAD, SYDNEY ROAD, WARWICK AVENUE, ALICE STREET, OLD FORT ROAD, PRINCE ALFRED STREET, CATO STREET, WINDER STREET, POINT ROAD, TO AUTHORISED TERMINUS AT THE END OF POINT ROAD NEAR SIGNAL ROAD. FROM TERMINAL AT POINT AT THE END OF SIGNAL ROAD, ALONG POINT ROAD, BAY TERRACE, VICTORIA EMBANKMENT, STANGER STREET, ORDINANCE ROAD, LEOPOLD STREET, WARWICK AVENUE, WILLIAMS ROAD, SYDNEY ROAD, UMBILO ROAD, SARNIA, LINK ROAD INTO EDWIN SWALES DRIVE. (R610), SOUTH COAST ROAD, GRIMSBY ROAD, HIGGINSON HIGHWAY, MR 85, ACCESS ROAD, SAVANNA DRIVE, THORNTREE AVENUE, PEARL ROAD, DEMAT ROAD (PILLAY ROAD), INTAKE TO TERMINUS AT MOTALA STORE INTAKE.
ROUTE 41
ST. MARY'S HOSPITAL TO POINT ROAD
FROM TERMINAL POINT AT ST. MARY'S HOSPITAL ALONG UNNAMED ROAD, MR 85, MARIANNHILL ROAD, RICHMOND ROAD, OLD MAIN ROAD, ANDERSON ROAD, STANFIELD LANE, HILL STREET BUS RANK, INTO HILL STREET BUS RANK, ANDERSON ROAD, OLD MAIN ROAD, STAPLETON ROAD, LINK ROAD INTO N3. R103, JAN SMUTS HIGHWAY, WESTRIDGE OVERPASS BRIDGE, RAMSEY AVENUE, BEREA ROAD NORTH, OLD DUTCH ROAD, CENTENARY ROAD, MANSFIELD ROAD, WINTERTON WALK BUS RANK, MANSFIELD ROAD, CENTENARY ROAD, ALICE STREET, OLD FORT ROAD, NMR AVENUE, SOMTSEU ROAD, STANGER STREET, PRINCE ALFRED STREET, CATO STREET, WINDER STREET, POINT ROAD TO TERMINAL POINT AT END OF POINT ROAD IN THE VICINITY OF SIGNAL ROAD.
AND RETURN FROM TERMINAL POINT ALONG POINT ROAD, BAY TERRACE, VICTORIA EMBANKMENT, STANGER STREET, SOMTSEU ROAD, NMR AVENUE. WALNUT ROAD, ORDINANCE ROAD, PRIOR ROAD, OLD FORT ROAD, LEOPOLD STREET, CANONGATE ROAD, BEREA ROAD, BEREA ROAD SOUTH, JAN SMUTS HIGHWAY. R 103, N3, GLIDE OFF INTO UNNAMED ROAD LEADING TO STAPLETON ROAD, OLD MAIN ROAD, ANDERSON ROAD, STANFIELD LANE, HILL STREET BUS RANK, HILL STREET, ANDERSON ROAD, OLD MAIN ROAD, RICHMOND ROAD, MARIANNHILL ROAD, MR85, TO TERMINUS AT ST. MARY'S HOSPITAL.
ROUTE 42
FROM CORNER OF NEPTUNE DRIVE AND MERCURY CRESCENT ALONG MERCURY CRESCENT, NEPTUNE DRIVE, MILKY WAY, RIGHT INTO CENTRAL DRI VE, LEFT INTO CARINA ROAD, RIGHT INTO GEMINI WAY, LEFT INTO MILKY WAY, RIGHT INTO MARIANNHILL ROAD, MR 85, HIGGINSON HIGHWAY, GRIMSBY ROAD, SOUTH COAST ROAD, EDWIN SWALES DRIVE (R610), ACCESS ROAD INTO SARNIA ROAD, UMBILO ROAD, SYDNEY ROAD, WARWICK AVENUE, ALICE STREET, OLD FORT ROAD, NMR AVENUE, SOMTSEU ROAD, STANGER STREET, PRINCE ALFRED STREET, CATO STREET, WINDER STREET, POINT ROAD, TO TERMINAL POINT AT THE END OF POINT ROAD IN THE VICINITY OF SIGNAL ROAD . RETURN FROM TERMINAL POINT IN POINT ROAD IN THE VICINITY OF SIGNAL ROAD, POINT ROAD, BAY TERRACE, VICTORIA EMBANKMENT, STANGER STREET, SOMTSEU ROAD, NMR AVENUE, WALNUT ROAD, ORDINANCE ROAD, LEOPOLD STREET, WARWICK AVENUE.
WILLIAMS ROAD, SYDNEY ROAD, UMBILO ROAD, SARNIA ROAD, ACCESS ROAD INTO EDWIN SWALES DRIVE (R610) SOUTH COAST ROAD, GRIMSBY ROAD, HIGGINSON HIGHWAY, M R 85, MARIANNHILL ROAD, MILKY WAY, RIGHT INTO GEMINI WAY, LEFT INTO CARINA ROAD, RIGHT INTO CENTRAL DRIVE, LEFT INTO MILKY WAY, RIGHT INTO NEPTUNE DRIVE, RIGHT INTO MERCURY CRESCENT TO TERMINAL POINT IN NEPTUNE DRI VE AT MERCURY CRESCENT.

transport
Department:
Transport
Province of KwaZulu-Natal

GAZETTE
LGKZNG26-2021-OCT
REGION: ALL

ROUTE 43
HILLVIEW - SHALLCROSS - DURBAN
FROM THE TERMINUS AT RAS DASHAN STREET IN HILLVIEW ALONG RAS DASHAN STREET, WINGEN WALK, KLAARWATER ROAD, KILIMANJARO STREET, HIMALAYA DRIVE, SIERRA MADRA STREET, KLAARWATER ROAD, SHALLCROSS ROAD, BLUNDELL ROAD, MAIN ROAD, STELLA ROAD, SARNIA ROAD, UMBILO ROAD, GLASTONBURY MACE, SYDNEY ROAD, WARWICK AVENUE INTO VICTORIA STREET BUS TERMINUS.
AND RETURN FROM VICTORIA STREET BUS TERMINUS ALONG WARWICK AVENUE, WILLIAM ROAD, SYDNEY ROAD, GLASTONBURY PLACE, UMBILO ROAD, SARNIA ROAD, STELLA ROAD, MAIN ROAD, BLUNDELL ROAD, SHALLCROSS ROAD, KLAARWATER ROAD, WINGEN WALK, SPENCER STREET, RAS DASHAN STREET TERMINUS.
ALTERNATIVELY
WARWICK AVENUE, ALICE STREET, GREY STREET, COMMERCIAL ROAD, SOLDIERS WAY, GARDINER STREET, WEST STREET, STANGER STREET, PINE STREET TO TERMINUS IN PINE STREET.
ALTERNATIVE RETURN
FROM PINE STREET TERMINUS ALONG PINE STREET, FIELD STREET, QUEEN STREET, RUSSELL STREET, LEOPOLD STREET, WARWICK AVENUE.

ROUTE 44
BOTHA'S HILL/ HILLCREST PINETOWN - DURBAN
PERSONS AND THEIR PERSONAL EFFECTS
FROM BOTHA'S HILL ALONG OLD MAIN ROAD, HILLCREST OLD MAIN ROAD, GILLITTS OLD MAIN ROAD, R613, INTO OLD MAIN ROAD AT EXIT 24 PROCEEDING TO KLOOF RAILWAY STATION BUS STOP, RAILWAY STATION ROAD, PROCEED ALONG OLD MAIN ROAD TO EXTENSION 22 ONTO THE R613 OFF RAMP INTO RICHMOND ROAD, OLD MAIN ROAD, STAPLETON ROAD, R613, N3, R 103, JAN SMUTS HIGHWAY, GLIDE ON N3, WESTERN FREEWAY, OFF RAMP RAMSEY/AVENUE, BEREA ROAD NORTH, RIGHT CLEAVER ROAD BRIDGE, BEREA ROU, WEST STREET, POINT ROAD, ROCHESTER STREET, GILLESPIE STREET, PRINCE STREET TO TERMINUS AT BELL STREET.
AND RETURN
FROM TERMINUS AT BELL STREET, BELL STREET ERSKINE TERRACE, RUTHERFORD STREET, POINT ROAD, WEST STREET, FAREWELL STREET, SMITH STREET, STANGER STREET, PINE STREET, RUSSELL STREET, LEOPOLD STREET, MARKET ROAD, CANONGATE ROAD, N3, WESTERN FREEWAY, OFF RAMP MAYVILLE/ SHERWOOD, JAN SMUTS HIGHWAY, R 103, R613, OFF RAMP STAPLETON ROAD, STAPLETON ROAD, OLD MAIN ROAD, ANDERSON ROAD, OLD MAIN ROAD, RICHMOND ROAD, ON RAMP ONTO R613 (FIELDS HILL) R613, ION RAMP 22 OVER BRIDGE TO OLD MAIN ROAD, TO FIELDS HOTEL BUS STOP, PROCEED ALONG MAIN ROAD, LEFT INTO VILLAGE ROAD, PROCEED ON RAMP 23 ONTO 613, ON RAMP HILLCREST, OLD MAIN ROAD, PASS HILLCREST ALONG OLD MAIN ROAD TO BOTHA'S HILL.
ALTERNATIVE ROUTE: SMITH STREET, RUSSEL STREET, LEOPOLD STREET.
ROUTE 45
PINETOWN TO BREDASFONTEIN
FROM HILL STREET BUS TERMINUS ALONG HILL STREET ANDERSON ROAD, OLD MAIN ROAD, RICHMOND ROAD, MARIANNHILL ROAD, PAST MARIANNHILL MONASTERY, MARIANNHILL ROAD, ALONG MR 468, MR 518, OVER UMLAAS RIVER BRIDGE, ZM 65, PAST AMADUNGE BOTTLE STORE AND MKHIZE STORE, PROCEED ALONG SAME ROUTE INTO THE AREA KNOWN AS ZWELIBOMVU, ALONG ZM 65, INTO MAGISTERIAL DISTRICT OF CAMPERDOWN, PAST CLIFTON HEIGHT STORE, ALONG SAME ROAD PAST THE AREA KNOWN AS MNTANONTENGAYO, PROCEED ALONG ZM 65, BECOMES D561, ALONG D561, AND D72, TURN RIGHT INTO D72 , ALONG D72, TO TERMINUS AT BREDASFONTEIN.
AND RETURN FROM BREDASFONTEIN ALONG D72, LEFT AT D561, ALONG D561, BECOMES ZM65, PROCEED ALONG ZM65, IN AN EASTERLY DIRECTION PAST THE AREA KNOWN AS MNTANONTENGAYO AND PAST CLIFTON HEIGHT STORE, PROCEED ALONG ZM65, INTO THE AREA KNOWN AS ZWELIBOMVU, PROCEED ALONG SAME ROAD PAST MKHIZE STORE AND THEN ONTO AMADUNGE BOTTLE STORE, PROCEED FURTHER ALONG ZM 65, WERE ZM 65 MEETS THE UMLAAS RIVER BRIDGE, OVER UMLAAS RIVER BRIDGE, ALONG MR 518, MR 468, MARIANNHILL ROAD, PAST MARIANNHILL MONASTERY, MARIANNHILL ROAD, RICHMOND ROAD. OLD MAIN ROAD, ANDERSON ROAD, STANFIELD LANE INTO HILL STREET BUS TERMINUS.
ROUTE 46
JAMAICA/ DURBAN -EXPRESS SERVICE
FROM JAMAICA MOTORS, SHALLCROSS ALONG KLAARWATER ROAD, MR 455, M34, UNDERWOOD ROAD, STAPLETON ROAD, ON RAMP N3 WESTERN FREEWAY, AL ICE STREET, GREY STREET, COMMERCIAL ROAD, FIELD STREET, INTO SOLDIERS WAY BUS TERMINUS.
RETURN
FROM SOLDIERS WAY BUS TERMINUS ALONG QUEEN STREET, RUSSELL LEOPOLD STREET, MARKET ROAD, CANONGATE ROAD, N3, WESTERN FREEWAY GLIDE OFF TO SARNIA, STAPLETON ROAD, UNDERWOOD ROAD, M34, MR455, KLAARWATER TO JAMAICA MOTORS, SHALLCROSS.
ROUTE 47
HILLVIEW - SHALLCROSS -DURBAN
INWARDS
FROM TERMINUS AT RAS DASHAN STREET IN HILLVIEW ALONG RAS DASHAN STREET, WINGEN WALK, KLAARWATER ROAD, KILIMANJARO STREET, HIMALAYA DRIVE, SIERRA MADRA STREET, KLAARWATER ROAD, SHALLCROSS ROAD, NEW LINK ROAD SHALLCROSS TO HIGGINSON HIGHWAY, HIGGINSON HIGHWAY, GRIMSBY ROAD, SOUTH COAST ROAD EDWIN SWALES V.C. DRIVE (R610), UMBILO ROAD, GLASTONBURY PLACE, SYDNEY ROAD, WARWICK AVENUE INTO VICTORIA BUS RANK.
OUTWARDS
FROM VICTORIA BUS RANK INTO WARWICK AVENUE, WILLIAMS ROAD, SYDNEY ROAD, UMBILO ROAD, EDWIN SWALES V C DRIVE, SOUTH COAST ROAD, GRIMSBY ROAD, HIGGINSON HIGHWAY, OFF RAMP, SHALLCROSS - NEW LINK ROAD, TO SHALLCROSS, SHALLCROSS ROAD, KLAARWATER ROAD, WINGEN WALK, SPENCER STREET, RAS DASHAN STREET, TO TERMINUS IN RAS DASHAN STREET.
ROUTE 48
FORWARD JOURNEY
FROM KWA DABEKA BUS TERMINUS IN UNIT SUB-5, SITUATED IN UNNAMED ROAD, CLERMONT, WITHIN THE MAGISTERIAL DISTRICT OF PINETOWN VIA KWA DABEKA POLICE STATION, INTO KWA-DABEKA ROAD, VIA LKWEZI SERVICE STATION, TURN INTO NORTH ROAD, VIA CLERMONT CENTRAL TAXI RANK, INTO CLERMONT ROAD, INTO POSSET ROAD, INTO SHEPSTONE ROAD, TURN INTO CROMPTON STREET, TURN INTO OLD MAIN ROAD, TURN INTO HILL STREET BUS RANK. FROM HILL STREET BUS RANK TURN LEFT INTO OLD MAIN ROAD TURN LEFT INTO M13 TOWARDS DURBAN, TURN INTO N3, INTO OLD DUTCH ROAD, INTO MARKET ROAD, INTO WARWICK AVENUE INTO SOUTHERN FREEWAY AND PROCEED TO BORDER OF REPUBLIC OF SOUTH AFRICA AND TRANSKEI AT PORT EDWARD ON ROUTE TO WILD COAST SUN.
RETURN JOURNEY
FROM BORDER OF REPUBLIC OF SOUTH AFRICA AND TRANSKEI AT PORT EDWARD ALONG SOUTHERN FREEWAY VIA MARGATE, PORT SHEPSTONE, HIBBERDENE, AMANZIMTOTI , LOUIS BOTHA AIRPORT INTO WARWICK AVENUE, TURN INTO N3, INTO M3, AT PINETOWN, TURN INTO OLD MAIN ROAD, INTO HILL STREET BUS TERMINUS AND PROCEED TO KWA DABEKA BUS TERMINUS AS PER FORWARD JOURNEY.
ROUTE 49
FROM TERMINAL POINT AT INTERSECTION OF PROGRESS PLACE AND DEMAT ROAD, ALONG DENRNT ROAD, RIGHT INTO THORNTREE.
ALTERNATIVELY
ALONG THORNTREE DRIVE INTO SAVANNAH DRIVE LEFT INTO MEADOW ROAD, RIGHT INTO PEARL ROAD ALONG PEARL ROAD RIGHT INTO GRASSLAND AVENUE, ALONG GRASSLAND AVENUE RIGHT INTO MEADOW ROAD ALONG MEADOW ROAD RIGHT INTO M1, ALONG M1 RIGHT INTO M34 ALONG M34 RIGHT INTO WINGEN WALK ALONG WINGEN WALK RIGHT INTO RAS DASHAN STREET, ALONG RAS DASHAN STREET, LEFT INTO HILLVIEW DRIVE INTO CHILTERN ALONG CHILTERN DRIVE RIGHT IN TO SHALLCROSS ROAD, ALONG SHALLCROSS ROAD.
ALTERNATIVELY
LINK HIGGINSON HIGHWAY, KLAARWATER ROAD, LEFT GRANADA STREET, LEFT CROSSMOOR DRIVE, LEFT MOORCROSS DRIVE, LINK ROAD INTO HIGGINSON HIGHWAY, GRIMSBY ROAD LEFT INTO SOUTH COAST ROAD LEFT INTO EDWIN SWALES DRIVE, LINK ROAD TO JUNCTION WITH SARINA ROAD, TO JUNCTION WITH UMBILO ROAD, ALONG UMBILO ROAD TO JUNCTION WITH BEREA ROAD, ALONG BEREA ROAD TO JUNCTION WITH WARWICK AVENUE, ALONG WARWICK AVENUE INTO VICTORIA BUS RANK.
ALTERNATIVELY
WARWICK AVENUE, ALICE STREET, GREY STREET, COMMERCIAL ROAD, SOLDIERS WAY, GARDINER STREET, WEST STREET, STANGER STREET, PINE STREET TO TERMINUS IN PINE STREET.
ALTERNATIVELY
WARWICK AVENUE, ALICE STREET, OLD FORT ROAD, BRICKHILL ROAD, PINE STREET INTO PINE STREET TERMINUS.
RETURN
PINE STREET, FIELD STREET, QUEEN STREET, RUSSEL STREET, LEOPOLD STREET, WARWICK AVENUE, INTO VICTORIA BUS RANK, WARWICK AVENUE, SYDNEY ROAD, UMBILO ROAD, LINK ROAD INTO EDWIN SWALES DRIVE, SOUTH COAST ROAD, GRIMSBY ROAD, HIGGINSON HIGHWAY AND

transport
Department:
Transport
Province of KwaZulu-Natal

GAZETTE
LGKZNG26-2021-OCT
REGION: ALL

FOLLOW FORWARD JOURNEY IN REVERSE TO TERMINAL TO SAVANNA PARK.
ROUTE 50
SHALLCROSS-DURBAN
KLAARWATER ROAD, WINGEN WALK, RAS DASHAN STREET, HILLVIEW DRIVE, CHILTERN DRIVE, SHALLCROSS ROAD, BLUNDELL ROAD, MAIN ROAD, SARNIA ROAD, UMBILO ROAD, BEREA ROAD, WEST STREET, BRICKHILL ROAD, PINE STREET TO TERMINUS IN PINE STREET, PINE STREET ALONG PINE STREET, FIELD STREET, COMMERCIAL ROAD, PINE STREET, BRICKHILL ROAD, SMITH STREET, SYDNEY ROAD, UMBILO ROAD, SARNIA ROAD, MAIN ROAD, BLUNDELL ROAD, SHALLCROSS ROAD, CHILTERN ROAD , HILLVIEW ROAD, RAS DASHAN STREET, WINGEN WALK TO TERMINUS KLAARWATER ROAD.
ROUTE 51
PINETOWN - DURBAN
FROM HILL STREET BUS TERMINUS ALONG HILL STREET ANDERSON ROAD, OLD MAIN ROAD, STAPLETON ROAD, R613, N3, R103, JAN SMUTS HIGHWAY, BRICKFIELD ROAD, TILLS CRESCENT, N3, BEREA ROAD, OLD DUTCH ROAD, ALICE STREET , MARKET ROAD INTO VICTORIA BUS RANK.
ALTERNATIVELY
N3, WESTERN FREEWAY, OFF RAMP RAMSEY AVENUE, BEREA ROAD NORTH, CLEAVER ROAD BRIDGE, BEREA ROAD, WEST STREET, POINT ROAD, ROCHESTER STREET, GILLESPIE STREET, PRINCE STREET TO TERMINUS IN BELL STREET.
RETURN
BELL STREET, ERSKINE TERRACE, RUTHERFORD STREET, POINT ROAD, WEST STREET, FAREWELL STREET, SMITH STREET, BEREA ROAD, N3 GLIDE OFF RAMP INTO BRICKFIELD ROAD, JAN SMUTS HIGHWAY, R103, N3, R613, STAPLETON ROAD, OLD MAIN ROAD, ANDERSON ROAD, STANFIELD LANE INTO HILL STREET BUS RANK.
RETURN
VICTORIA STREET RANK INTO WARWICK AVENUE, CANONGATE ROAD, WESTERN FREEWAY, N3, OFF RAMP INTO BRICKFIELD ROAD, JAN SMUTS HIGHWAY, R103, N3, R613, STANFIELD LANE INTO HILL STREET BUS RANK.
ROUTE 52
SHALLCROSS- DURBAN
KLAARWATER ROAD, WINGEN WALK, RAS DASHAN STREET, HILLVIEW DRIVE, CHILTERN DRIVE, SHALLCROSS ROAD, BLUNDELL ROAD, MAIN ROAD, SARNIA ROAD UMBILO ROAD, BEREA ROAD, WEST STREET, BRICKHILL ROAD, PINE STREET, TO TERMINUS IN PINE STREET, PINE STREET, ALONG PINE STREET, FIELD STREET, COMMERCIAL ROAD, PINE STREET, BRICKHILL ROAD, SMITH STREET, SYDNEY ROAD, UMBILO ROAD, SARNIA ROAD, MAIN ROAD, BLUNDELL ROAD, SHALLCROSS ROAD, CHILTERN ROAD, HILLVIEW ROAD, RAS DASHAN STREET, WINGEN WALK TO TERMINUS KLAARWATER ROAD.
ROUTE 53
OUTWARD
FROM TERMINAL POINT AT INTERSECTION OF PROGRESS PLACE AND DEMAT ROAD, ALONG DEMAT MUD, RIGHT INTO THORNTREE.
ALTERNATIVELY
ALONG THORNTREE DRIVE INTO SAVANNAH DRIVE LEFT INTO MEADOW ROAD RIGHT INTO PEARL ROAD, ALONG PEARL ROAD RIGHT INTO GRASSLANDS AVENUE, ALONG GRASSLAND AVENUE RIGHT INTO MEADOW ROAD, ALONG MEADOW ROAD RIGHT INTO M1, ALONG M1 RIGHT INTO M34 ALONG M34 RIGHT INTO WINGEN WALK, ALONG WINGEN WALK RIGHT INTO RAS DASHAN STREET, ALONG RAS DASHAN STREET, LEFT INTO HILLVIEW DRIVE INTO CHILTERN DRIVE RIGHT INTO SHALLCROSS ROAD, ALONG SHALLCROSS ROAD.
ALTERNATIVELY
LINK ROAD, HIGGINSON HIGHWAY, KLAARWATER ROAD, LEFT GRANADA STREET, LEFT CROSSMOOR DRIVE, LEFT MOORCROSS DRIVE, LINK ROAD INTO HIGGINSON HIGHWAY, GRIMSBY ROAD LEFT INTO SOUTH COAST ROAD LEFT INTO EDWIN SWALES DRIVE, LINK ROAD TO JUNCTION WITH SARNIA ROAD, TO JUNC TION WITH UMBILO ROAD, ALONG UMBILO ROAD TO JUNCTION WITH BEREA ROAD, ALONG BEREA ROAD TO JUNCTION WITH WARWICK AVENUE, ALONG WARWICK AVENUE INTO VICTORIA BUS RANK.
ALTERNATIVELY
WARWICK AVENUE, ALICE STREET, GREY STREET, COMMERCIAL ROAD, SOLDIERS WAY, GARDINER STREET, WEST STREET, STANGER STREET, PINE STREET, TO TERMINUS IN PINE STREET.
ALTERNATIVELY
WARWICK AVENUE, ALICE STREET, OLD FORT ROAD, BRICKHILL ROAD, PINE STREET INTO PINE STREET TERMINUS.
RETURN
PINE STREET, FIELD STREET, QUEEN STREET, RUSSEL STREET, LEOPOLD STREET, WARWICK AVENUE, INTO VICTORIA BUS RANK, WARWICK AVENUE, SYDNEY ROAD, UMBILO ROAD, LINK ROAD INTO EDWIN SWALES DRIVE, SOUTH COAST ROAD, GRIMSBY ROAD, HIGGINSON HIGHWAY AND FOLLOW FORWARD JOURNEY IN REVERSE TO TERMINAL TO SAVANNA PARK.
ROUTE 54
FROM KWA NDENGEZI SHOPPING CENTRE (MAGISTERIAL DISTRICT OF PINETOWN) ALONG UNNAMED ROAD IN THE TOWNSHIP OF KWA NDENGEZI RIGHT INTO MR518, 468, 85, 455 KLAARWATER ROAD, GRANADA STREET, CROSSMOOR DRIVE, MOORCROSS DRIVE, HIGGINSON HIGHWAY, GRIMSBY ROAD, SOUTH COAST ROAD, EDWIN SWALES DRIVE, SARNIA ROAD, UMBILO ROAD, BEREA ROAD, WEST STREET, STANGER STREET TO TERMINUS IN PINE STREET.
RETURN
PINE STREET TERMINUS ALONG PINE STREET, ALBERT STREET, QUEEN STREET, RUSSEL STREET, LEOPOLD STREET, MARKET ROAD, WARWICK AVENUE, VICTORIA BUS RANK, WARWICK AVENUE, SYDNEY ROAD, UMBILO ROAD, SARNIA ROAD, LINK ROAD INTO EDWIN SWALES DRIVE, SOUTH COAST ROAD, GRIMSBY ROAD, HIGGINSON HIGHWAY, LINK ROAD INTO MOORCROSS DRIVE, CROSSMOOR DRIVE, GRANADA STREET, KLAARWATER ROAD, MR 455, MR85 MR468, MR 518 INTO KWA NDENGEZI TOWNSHIP TO KWA NDENGEZI SHOPPING CENTRE, DRIVE, SOUTH COAST ROAD, GRIMSBY ROAD, HIGGINSON HIGHWAY, LINK ROAD INTO MOORCROSS DRIVE, CROSSMOOR DRIVE, GRANADA STREET, KLAARWATER ROAD, MR455, MR 85, MR468, MR 518 INTO KWA-NDENGEZI TOWNSHIP TO KWA NDENGEZI SHOPPING CENTRE.
ALTERNATIVELY
WEST STREET, BRICKHILL ROAD, SMITH STREET, WARWICK AVENUE TO VICTORIA BUS RANK.
ROUTE
KWA NDENGEZI TO DURBAN
FROM KWA NDCNGEZI SHOPPING CENTRE SITUATED WITHIN THE MAGISTERIAL DISTRICT OF PINETOWN ALONG UNNAMED ROAD-MR518, MR468, MR85, R455, KLAARWATER ROAD, GRANADA STREET, CROSSMOOR DRIVE, MOORCROSS DRIVE, ARENA PARK DRIVE, TRISULA AVENUE, CHATSWORTH CIRCLE, ROAD 337 , HIGGINSON HIGHWAY, GRIMSBY ROAD, SOUTH COAST ROAD, EDWIN SWALES DRIVE (M7) SARNIA ROAD, UMBILO ROAD, MOORE ROAD ALTERNATIVE GALE STREET, BEREA ROAD, WARWICK AVENUE, VICTORIA BUS RANK, WARWICK AVENUE, AL ICE STREET, OLD FORT ROAD, BRICKHILL ROAD, PINE STREET, FIELD STREET, QUEEN STREET, RUSSELL STREET, LEOPOLD STREET (M4), MARKET ROAD, WARWICK AVENUE, VICTORIA BUS RANK.
RETURN
FROM VICTORIA BUS RANK INTO WARWICK AVENUE, ACCESS ROAD, MARKET ROAD, WILLIAMS ROAD, ALTERNATIVE SYDNEY ROAD, UMBILO ROAD, SARNIA ROAD, (M7), EDWIN SWALES DRIVE, SOUTH COAST ROAD, GRIMSBY ROAD, HIGGINSON HIGHWAY, ROAD 337, CHATSWORTH CIRCLE, TRISULA AVENUE, ARENA PARK DRIVE, MOORCROSS DRIVE, CROSSMOOR DRIVE, GRANADA STREET, KLAARWATER ROAD, MR455, MR85, MR468, MR518 INTO KWA NDENGEZI TOWNSHIP TO TERMINAL POINT AT KWA NDENGEZI SHOPPING CENTRE IN KWA NDENGEZI.
ROUTE
TAFELKOP TO DURBAN
FROM TERMINUS IN TAFELKOP ALONG UNNAMED ROAD PASS MOTALA STORE IN INTAKE ALONG INTAKE ROAD, DEMAT ROAD, (PILLAY ROAD), PEARL ROAD, THORNTREE AVENUE, SAVANNA ROAD, ACCESS ROAD, MR85, MR455, KLAARWATER ROAD, GRANADA STREET, CROSSMOOR DRIVE, MOORCROSS DRIVE, ARENA PARK DRIVE, TRISULA AVENUE, CHATSWORTH CIRCLE, ROAD 337, HIGGINSON HIGHWAY, GRIMSBY ROAD, SOUTH COAST ROAD, EDWIN SWALES DRIVE (M7), SARNIA ROAD, UMBILO ROAD, MOORE ROAD ALTERNATIVE GALE STREET, BEREA ROAD, WARWICK AVENUE, VICTORIA BUS RANK. WARWICK AVENUE, ALICE STREET, OLD FORT ROAD, BRICKHILL ROAD, PINE STREET, FIELD STREET, QUEEN STREET, RUSSELL STREET, LEOPOLD STREET (M4), MARKET ROAD. WARWICK AVENUE, VICTORIA BUS RANK.
RETURN
FROM VICTORIA BUS RANK INTO WARWICK AVENUE, ACCESS ROAD, MARKET ROAD, WILLIAMS ROAD, ALTERNATIVE SYDNEY ROAD, UMBILO ROAD. SARNIA ROAD, (M7), EDWIN SWALES DRIVE, SOUTH COAST ROAD, GRIMSBY ROAD, HIGGINSON HIGHWAY, ROAD 337, CHATSWORTH CIRCLE, TRISULA AVENUE, ARENA PARK DRIVE, MOORCROSS DRIVE, CROSSMOOR DRIVE, GRANADA STREET, KLAARWATER ROAD, MR455, MR85, ACCESS ROAD, SAVANNA ROAD, THOMTREE AVENUE, PEARL ROAD (PILLAY ROAD), DEMAT ROAD, PASS MOTALA STORE IN INTAKE ALONG INTAKE ROAD, TO TAFELKOP TERMINUS.

transport
Department:
Transport
Province of KwaZulu-Natal

GAZETTE

LGKZNG26-2021-OCT

REGION: ALL

ROUTE
FROM KWA NDENGEZI SHOPPING CENTRE IN KWA NDENGEZI ALONG UNNAMED ROAD MR518, MR468, MR85 RICHMOND ROAD, HIGGINSON HIGHWAY OFF RAMP INTO MOORCROSS DRIVE, MOORTON DRIVE, TRISULA AVENUE, CHATSWORTH CIRCLE, JOYHURST STREET, MAIN STREET, CHATSWORTH CIRCLE, ROAD 337 LINK ROAD INTO HIGGINSON HIGHWAY, GRIMSBY ROAD, SOUTH COAST ROAD, BLAYMEY ROAD, SOUTHERN FREE WAY OFF RAMP INTO MOORE ROAD, SYDNEY ROAD, WARWICK AVENUE, ALICE STREET, SOLDIERS WAY, INTO TERMINUS IN SOLDIERS WAY.
RETURN
FROM SOLDIERS WAY BUS TERMINUS INTO QUEEN STREET, RUSSEL STREET, LEOPOLD STREET , MARKET ROAD, ON RAMP INTO SOUTHERN FREEWAY, OFF RAMP INTO BLARNEY ROAD, SOUTH COAST ROAD, GRIMSBY ROAD, HIGGINSON HIGHWAY OFF RAMP INTO ROAD 337, CHATSWORTH CIRCLE, JOYHURST STREET, MAI N STREET, CHATSWORTH CIRCLE, TRISULA AVENUE, MOORTON DRIVE, ALONG MOORTON DRIVE, MOORCROSS DRIVE ON RAMP INTO HIGGINSON HIGHWAY, HIGGINSON HIGHWAY, MR85, RICHMOND ROAD, MR468, MR518 INTO KWA NDENGEZI TOWNSHIP ALONG UNNAMED ROAD TO KWA NDENGEZI SHOPPING CENTRE.
CHARTER SERVICE
CHARTER SERVICE IN TERMS OF SECTION 1 (VI) OF ACT 22 OF 2000.
FROM PLACE OF BUSINESS AT 245 RICHMOND ROAD, MARIANNHILL, PINETOWN FROM WHERE THE VEHICLE WILL BE DISPATCHED TO A PRE-ARRANGED PICK UP POINT WITHIN THE PROVINCE OF KWA ZULU AND FROM SUCH POINT TO POINTS WITHIN THE REPUBLIC OF SOULH AFRICA AND RETURN TO PRE-ARRANGED PICK UP POINTS.
RENDER A "CHARTER SERVICE" AS CONTEMPLATED BY SECTION 1 (VI) OF ACT 22 OF 2000, TO A GROUP OF PERSONS WHO HIRE THE VEHICLE AND DRIVER FOR A JOURNEY, AT A CHARGE ARRANGED BEFOREHAND, TO A COMMON DESTINATION ON A ROUTE, DATE AND TIME OF THEIR OWN CHOICE WITHIN THE SAID PROVINCE/S, AND RETURN TO THE STARTING POINT.
SUBJECT TO THE CONDITIONS THAT:
1. NO "COMMUTER SERVICE" AS DEFINED BY SECTION 1 (IX), "LONG DISTANCE SERVICE" AS DEFINED BY SECTION 1 (XXXIII) OR "SCHEDULED SERVICE" AS DEFINED BY SECTION 1 (LXXII) OF ACT 22 OF 2000 WILL BE OPERATED WITHIN OR FROM PIETERMARITZBURG
2. ONCE THE VEHICLE HAS BEEN ALLOCATED TO A GROUP OF PERSONS AS SPECIFIED THE PERSONS SHALL BE PICKED UP AS A GROUP AND SET DOWN AS A GROUP NOTWITHSTANDING THE FACT THAT THE PICK-UP POINT AND THE SET DOWN POINTS NEED NOT BE THE SAME POINT.
3. THE DRIVER OF THE VEHICLE MUST BE IN POSSESSION OF A PROFESSIONAL DRIVERS PERMIT IN TERMS OF REGULATION 1 15 OF THE ROAD TRAFFIC REGULATIONS.
4. ALL PASSENGERS WILL BE PROTECTED BY VALID PASSENGER LIABILITY INSURANCE COVER OF R1O MILLION PER VEHICLE.
5. THE VEHICLE WILL BE AIR-CONDITIONED.
6. THE PERMIT MUST BE RENEWED BEFORE THE EXPIRY DATE.
7. THIS SERVICE MAY NOT ENCROACH ON ROUTES OR SERVICES PROVIDED BY DULY AUTHORIZED PUBLIC TRANSPORT OPERATORS.
8. THIS PERMIT SHALL BE REVIEWABLE ANNUALLY.
9. IN TERMS OF SECTION 41 (2)(A)(II) OF ACT 22 OF 2000, AND SUBJECT TO THE DEFINITION OF "APPROPRIATE REGISTRATION AUTHORITY" IN TERMS OF REGULATION 1 OF THE NATIONAL TRAFFIC REGULATIONS GN. R225 OF 1 7.3.2000, THE VEHICLE SHALL BE REGISTERED IN THE DISTRICT WHERE THE SERVICE COMMENCES. IF THE HOLDER IS A MEMBER OF A REGISTERED COMPANY OR CLOSE CORPORATION, HE/SHE SHALL AT ALL TIME COMPLY WITH THE STATUTES OR LEGAL PROVISIONS APPLICABLE TO THE RELEVANT BODY, WHICHEVER IS APPLICABLE.
10. THE PERMIT SHALL LAPSE UPON BREACH OF THE PROVISIONS OF SECTION 24 OF ACT 74 OF 1977.
11. NO LOUD MUSIC SHALL BE PLAYED IN THE VEHICLE.
12. THE HOLDER SHALL ENSURE THAT OBJECTS OR LITTER IS NOT THROWN FROM THE VEHICLE AND SHALL PROVIDE SUITABLE RECEPTACLES FOR THE STORAGE AND COLLECTION OF LITTER WHILE EN ROUTE SEC 20. (2)(B).
13. THE PERMIT MAY BE REVIEWED AT ANY TIME.
14. THE HOLDER OF THE PERM IT OR OPERATING LICENCE SHALL NOT PERMIT ANY OTHER PERSON TO UNDERTAKE ROAD TRANSPORTATION UNDER THIS AUTHORITY, NOR SHALL HE/SHE ALLOW ANY PERSON TO HAVE CONTROL OVER THE PERM IT/OPERATING LICENCE IN ANY WAY WHATSOEVER OTHER THAN WHILST IN THE EMPLOY OF THE HOLDER.
15. NO GOODS OR PERSONAL EFFECTS OF PASSENGERS MAY BE CONVEYED CONTRARY TO THE PROVISIONS OF REGULATION 257 OF THE ROAD TRAFFIC
A. REGULATIONS, UNLESS SUCH GOODS ARE PLACED IN A SUITABLE GOODS COMPARTMENT, OR SO PLACED THAT IT DOES NOT OBSTRUCT ANY ENTRANCE, EXIT OR PASSAGEWAY SO AS TO CONSTITUTE A DANGER TO PASSENGERS.
16. THE PERMIT OR OPERATING LICENCE SHALL LAPSE IMMEDIATELY UPON BREACH OF ANY OF THESE CONDITIONS AND MUST BE RETURNED TO THE BOARD WITHIN 7 DAYS.
17. THE VEHICLE MUST BE CLEARLY MARKED "CHARTER SERVICE" THE MINIMUM DIMENSIONS OF ALL LETTERS USED SHALL BE AS FOLLOWS: HEIGHT 120MM WIDTH 60MM.

transport
Department:
Transport
Province of KwaZulu-Natal

GAZETTE

LGKZNG26-2021-OCT

REGION: ALL

1)	**Application Number:** APP0133708	2)	**Gazette Number:** LGKZNG26-2021-OCT
3)	**Applicant:** JJ JALI **ID NO.** 7604245688082 **Association:** KWAMNYANDU TAXI OWNERS ASSOCIATION	4)	**Applicant Address:** BB 1467 UMLAZI T/SHIP P O UMLAZI DURBAN 4031
5)	**Existing Licence Holder:** Z BLAYI **ID NO.** 5406065941084	6)	**Existing Licence Holder Address:** Q34 MANGO CLOSE UMLAZI DURBAN 4066
7)	**Type of application:** NORMAL TRANSFER	8)	**Operating Licence Number:** LGKZN1203001600
9)	**Vehicle Type:** MINIBUS	10)	1 X 15 (SEATED) + 0 (STANDING)
11)	**Region:** NINGIZMU 2		

12.1	2206QB21004R00049767 - UMLAZI SECTION Z TO DURBAN METRO FROM Z RANK JOIN ROAD 2403 TO PHASE 4.5.6.7.8, LEFT INTO ROAD 2456 INTO ROAD 2474 AND RETURN ALONG ROAD 2456, RIGHT INTO ROAD 2403, RIGHT INTO 107159, RIGHT INTO SOUTH SPINAL ROAD, TURN INTO (MR60), UMBUMBULU ROAD TO Y SECTION PHILANI AREA AND RETURN, TURN LEFT INTO MR60, RIGHT INTO ROAD 2103 U SECTION, TURN LEFT INTO ROAD 2108, RIGHT INTO MAYIBUYE DRIVE, TURN LEFT INTO GUM TREE CRESCENT, JOIN MAYIBUYE DRIVE AND PROCEED AS PER ROUTE 5.
12.2	2206QB21004R00049768 - UMLAZI SECTION Z TO DURBAN METRO FROM Z RANK JOIN MKHIWANE STREET, LEFT INTO MAYIBUYE DRIVE, TURN RIGHT INTO ROAD 1603, TURN RIGHT INTO UMDLEBE ROAD, RIGHT INTO BANANA ROAD, LEFT JOIN UMDLEBE ROAD, RIGHT INTO ROAD 1603 INTO ROAD 1703, 1702, UNIT 17, TURN RIGHT, JOIN MANGOSUTHU HIGHWAY AND PROCEED AS PER ROUTE 5.
12.3	2206QB21004R00049765 - UMLAZI SECTION Z TO DURBAN METRO FROM Z RANK, JOIN SPINAL ROAD, TURN RIGHT INTO SIMELNANE ROAD, TURN RIGHT INTO DINIZULU GROVE, TURN RIGHT INTO BHUBESI PLACE AA, TURN RIGHT INTO NGWENYA GROVE, TURN RIGHT INTO BOYI SIMELANE AVENUE, LEFT INTO MUGABE ROAD, LEFT INTO SOUTH SPINAL ROAD AND PROCEED AS PER ROUTE 5.
12.4	2206QB21004R00049766 - UMLAZI SECTION Z TO DURBAN METRO FROM Z RANK, JOIN SOUTH SPINAL ROAD, TURN RIGHT INTO CHICAGO CRESCENT AA AND RETURN RIGHT INTO SOUTH SPINAL ROAD TO CC SECTION, SOUTH SPINAL ROAD, TURN INTO BHAMBATHA STREET, TURN INTO SHAKA CIRCLE (BB). TURN RIGHT INTO BHAMBATHA STREET, TURN LEFT INTO JEQE LN, TURN RIGHT INTO MAFUKUZELA STREET, TURN LEFT INTO MSQHOBOZA CRESCENT, TURN LEFT INTO MNYANDU ROAD, TURN RIGHT INTO NANDI ROAD, LEFT INTO MAFUKUZELA STREET, RIGHT INTO JEQE LN, LEFT INTO SOUTH SPINAL ROAD AND PROCEED AND PROCEED AS PER ROUTE 5.
12.5	2206QB21004R00049769 - UMLAZI SECTION Z TO DURBAN METRO 5.1. FROM Z RANK, JOIN SOUTH SPINAL ROAD, LEFT INTO ROAD 2631 INTO KING SENZANGAKHONA CLOSE AND RETURN RIGHT INTO SOUTH SPINAL ROAD, TURN RIGHT INTO ROAD 2403, INTO MAYIBUYE STREET, TURN LEFT INTO PHAMBILI ROAD, P SECTION, TURN RIGHT INTO MAYIBUYE DRIVE, TURN LEFT INTO ROAD 421 AND JOIN MANGOSUTHU HIGHWAY, V ROBOT, PASS EZIMBUZINI, PASS MSHIYENI HOSPITAL, PASS REUNION, JOIN M30, JOIN M4 FREEWAY TO DURBAN INTO WEST STREET TO POINT ROAD, TURN LEFT INTO FIELD STREET, TURN LEFT INTO PINE STREET, ALONG KINGSGATE TO MARKET, TO RANK 101/50 AND RETURN ALONG THE SAME ROUTE IN REVERSE. 5.2. FROM Z RANK JOIN MKHIWANE STREET, LEFT INTOMAYIBUYE DRIVE, TURN RIGHT INTO ROAD 1603, INTOEPHRAIM MDALA INTO MAPHUMULO ROAD, RIGHT INTOMANGOSUTHU HIGHWAY TO SOUTH COAST ROAD PASS WEMA, MOBENI, CLAIRWOOD, LEFT INTO EDWIN SWALES VCDRIVE RIGHT INTO SARNIA ROAD, INTO UMBILO ROAD, RIGHTINTO BEREA ROAD, LEFT INTO WARWICK AVENUE, RIGHT INTO ALICE STREET, RIGHT INTO MARKET ROAD AND PROCEED TO MARKET RANK 101/50, AND RETURN. 5.3. FROM MANGOSUTHU HIGHWAY, RIGHT INTO ROAD NO.12 AND PROCEED TURNING LEFT INTO EZIMBUZINI TAXI RANK OR PROCEED JOINING OLD SOUTH COAST ROAD, RIGHT INTO SOUTH COAST ROAD, PROCEED TO JOIN M4 INKOSI ALBERTLUTHULI FREEWAY AND PROCEED TO RANK 101/50. 5.4. FROM MANGOSUTHU HIGHWAY TURN LEFT INTO OFF RAMP "TO MSHIYENI HOSPITAL AND TURNING LEFT INTO AN ONRAMP TO MANGOSUTHU HIGHWAY INTO SOUTH COAST ROAD AND PROCEED TO THE M4 (INKOSI ALBERT LUTHULI FREEWAY). LEFT INTO MOORE ROAD OFF RAMP INTO WARWICK AVENUE, RIGHT INTO ALICE STREET, RIGHT INTO MARKET ROAD AND PROCEED TO RANK 101/50 ON MARKET ROAD. ALTERNATIVE 5.5. FROM M4 RIGHT INTO WEST STREET INTO POINT ROAD, RIGHT "INTO BAY TERRACE, RIGHT INTO STANGER STREET, LEFT INTO ORDNANCE ROAD, INTO LEOPARD STREET, INTO WARWICK AVENUE, RIGHT INTO ALICE STREET, RIGHT INTO MARKET ROAD AND PROCEED TO RANK 101/50 ON MARKET ROAD AND RETURN SUBSTANTIALLY ALONG THE SAME ROUTE IN REVERSE. 5.6. FROM M4 LEFT INTO MOORE ROAD OFF RAMP INTO WARWICK "AVENUE, RIGHT INTO ALICE STREET, RIGHT INTO GREYSTREET, RIGHT INTO QUEEN STREET AND PROCEED TO RANK ON QUEEN OUTSIDE THE CATHEDRAL, RANK 101 AND RETURN SUBSTANTIALLY ALONG THE SAME ROUTE IN REVERSE.

transport
Department:
Transport
Province of KwaZulu-Natal

GAZETTE

LGKZNG26-2021-OCT

REGION: ALL

1)	**Application Number:** APP0133717	**2)**	**Gazette Number:** LGKZNG26-2021-OCT
3)	**Applicant:** S GOPAUL **ID NO.** 6801215138087 **Association:** COPSVILLE ALLANDALE TAXI ASSOCIATION	**4)**	**Applicant Address:** 21 MARBLE CLOSE COPSVILLE 3201
5)	**Existing Licence Holder:** NOT APPLICABLE **ID NO.** NOT APPLICABLE	**6)**	**Existing Licence Holder Address:** NOT APPLICABLE
7)	**Type of application:** NEW OPERATING LICENCE	**8)**	**Operating Licence Number:** LGKZN0403000998
9)	**Vehicle Type:** MINIBUS	**10)**	1 X 15 (SEATED) + 0 (STANDING)
11)	**Region:** UMGUNGUNDLOVU		

12.1	2202KO2202KO00135972 - EZAKETHENI INBOUND FROM: EZINKETHENI TERMINUS (KPR0196) TO FREEDOM SQUARE TERMINAL NO2 - OFF CHURCH (KPC001). FROM UNNAMED ROAD, MR6,BHAMBATHA (GREYTOWN),CHURCH OUTBOUND FROM: FREEDOM SQUARE TERMINAL NO2 -OFF CHURCH (KPC0001) TO EZINKETHENI TERMINAL (KPR0196). FROM OLD MARKET,LANGALIBALELE (LONGMARKET),MURPHY,CHURCH,BHAMBATHA (GREYTOWN),MR6,UNNAMED ROAD. ALTERNATIVE ROUTINGS INBOUND: A. UNNAMED ROAD, HANNIVILLE,COPESVILLE,LAZARUS,TRIUMPH,ALABASTER,AMETHYST,SATINSPAR,AMETHYST,COPESVILLE,BHAMBATHA, (GREYTOWN),CHURCH B. UNNAMED ROAD,P25,BAYNES DRIFT (CHIEF MHLABUNZIMA, MANNING ,EAST,CHURCH C. UNNAMED ROAD,P25,BAYYNES DRIFT (CHIEF MHLABUNZIMA),MANNING,LOOP,RETIEF,CHURCH D. UNNAMED ROAD,P25,BAYNES DRIFT (CHIEF MHLABUNZIMA),MANNING,LOOP,BOSHOFF,CHURCH OUTBOUND: A. OLD MARKET, LANGALIBALELE(LONGMARKET), MUPHY, CHURCH, BHAMBATHA(GREYTOWN, COPESVILLE, AMETHYST, SATINSPAR, AMETHYST,ALABASTER,TRIUMPH,LAZARUS,COPESVILLE HANNIVILLE P25 UNNAMMED ROAD B. OLD MARKET,LANGALIBALELE(LONGMARKET),MURPHY,CHURCH,EAST MANNING,BAYNES DRIFT(CHIEF MHLABUNZIMA)P25.UNNAMED ROAD C. OLD MARKET,LANGALIBALELE.MURPHY,CHURCH,RETIEF,MANNING,BAYNES DRIFT (CHIEF MHLABUNZIMA),P25,UNNAMED ROAD D. OLD MARKET LANGALIBALELE (LONGMARKET)MURPHY,CHURCH,BOSHOFF MANNING,BAYNES DRIFT(CHIEFMHLABUNZIMA).P25,UNNAMED ROAD. RESTRICTIONS: ALONG BAYNES DRIFT (CHIEF MHLABUNZIMA) ROAD AND ALONG P25 BETWEEN MANNING AVENUE AND COPESVILLE DRIVE ONLY OFF-LOADING OF PASSENGERS IS PERMITTED. ALONG THIS SECTION OF THE ROUTE THE LOADING OF PASSENGERS IS NOT PERMITTED SPECIAL CONDITIONSDISPUTES AGAINTS COPESVILLE/ALLANDALE TAXI ASSOCIATIONNONE.
12.2	2202KO22068T00053119 - COPSVILLE TO CITY SQUARE. FROM COPESVILLE, GREYTOWN, AQUARIUS, BRIXHAM, MANUEL, KHAN ROAD, OLD GREYTOWN, GREYTOWN ROAD, INTO CHURCH, TO CITY SQUARE. RETURN AS ABOVE.
12.3	22068T22068T00053118 - HANVILLE TO CITY SQUARE (VIA ORIENT HEIGHTS) INBOUND: FROM HANIVILLE TERMINUS (KPR0150) VIA HANIVILLE, COPESVILLE, LAZARUS, TRIUMPH, ALABASTER, AMETHYST, SATINSPAR, AMETHYST, COPESVILLE, GREYTOWN, AQUARIUS, BRIXHAM, MANUEL, KHAN, OLD GREYTOWN, GREYTOWN, CHURCH TO FREEDOM SQUARE TERMINAL NO.2 – OFF CHURCH (KPC0001). OUTBOUND FROM: FREEDOM SQUARE TERMINAL NO. 2 – OFF CHURCH (KPC0001)VIA OLD MARKET, MURPHY, CHURCH, GREYTOWN, OLD GREYTOWN, KHAN, MANUEL, BRIXHAM, AQUARIUS, GREYTOWN, COPESVILLE, AMETHYST, SATINSPAR, AMETHYST, ALABASTER, TRIUMPH, LAZARUS, COPESVILLE, HANIVILLE TO HANIVILLE TERMINUS (KPR0150). ALTERNATIVE ROUTE INBOUND FROM: HANIVILLE TERMINUS (KPR0150) VIA HANIVILLE, COPESVILLE, LAZARUS, ALABASTER, AMETHYST, SATINSPAR, AMETHYST, COPESVILLE, GREYTOWN, AQUARIUS, BRIXHAM, PLYMOUTH, ALLANDALE, OLD GREYTOWN, GREYTOWN, CHURCH TO FREEDOM SQUARE TERMINAL NO. 2 – OFF CHURCH (KPC0001). OUTBOUND FROM: FREEDOM SQUARE TERMINAL NO.2 – OFF CHURCH (KPC0001) VIA OLD MARKET, LONGMARKET, MURPHY, CHURCH, GREYTOWN, OLD, GREYTOWN, ALLANDALE, PLYMOUTH, BRIXHAM, AQUARIUS, GREYTOWN, COPESVILLE, AMETHYST, SATINSPAR, AMETHYST, ALABASTER, TRIUMPH, LAZARUS, COPESVILLE, HANIVILLE TO HANIVILLE TERMINUS (KP0150).

transport
Department:
Transport
Province of KwaZulu-Natal

GAZETTE

LGKZNG26-2021-OCT

REGION: ALL

1)	**Application Number:** APP0133727	2)	**Gazette Number:** LGKZNG26-2021-OCT
3)	**Applicant:** B MHLONGO **ID NO.** 6805050572086 **Association:** DURBAN LINER TAXI ASSOCIATION	4)	**Applicant Address:** 59 ST ANDREWS STREET DURBAN 4000
5)	**Existing Licence Holder:** BA MHLONGO **ID NO.** 6609185423086	6)	**Existing Licence Holder Address:** P O BOX 807 17TH AVENUE CLERMONT KWA-ZULU NATAL 3602
7)	**Type of application:** DECEASED TRANSFER	8)	**Operating Licence Number:** LGKZN1303000040
9)	**Vehicle Type:** MINIBUS	10)	1 X 15 (SEATED) + 0 (STANDING)
11)	**Region:** DURBAN CENTRAL		
12.1	21004R21004R00047273 - DURBAN METRO TO REDHILL POST OFFICE DURBAN TO REDHILL VIA ALICE STREET, RUSSEL STREET, UMGENI ROAD		
12.2	21004R21004R00047274 - DURBAN METRO TO REDHILL POST OFFICE DURBAN TO REDHILL VIA ALICE STREET, RUSSEL STREET, UMGENI ROAD		

transport
Department:
Transport
Province of KwaZulu-Natal

GAZETTE

LGKZNG26-2021-OCT

REGION: ALL

1)	**Application Number:** APP0133729	2)	**Gazette Number:** LGKZNG26-2021-OCT
3)	**Applicant:** GONDOLIER TRADING 1037 GONDOLIER TRADING 1037 **ID NO.** 2006/079874/23 **Association:** NOT AVAILABLE	4)	**Applicant Address:** P O BOX 358 UMZIMKHULU 3297
5)	**Existing Licence Holder:** NOT APPLICABLE **ID NO.** NOT APPLICABLE	6)	**Existing Licence Holder Address:** NOT APPLICABLE
7)	**Type of application:** NEW OPERATING LICENCE	8)	**Operating Licence Number:** NOTAVAILABLE
9)	**Vehicle Type:** BUS	10)	1 X 36+ (SEATED) + 0 (STANDING)
11)	**Region:** UMGUNGUNDLOVU		

12.1	KZPRERC2845540 - FROM CLYSDALE MISSION, UMZIMKHULU TO PRE ARRANGED PICK UP POINTS WITHIN THE PROVINCE OF KWAZULU NATAL AND RETURN.

transport
Department:
Transport
Province of KwaZulu-Natal

GAZETTE

LGKZNG26-2021-OCT

REGION: ALL

1)	**Application Number:** APP0133730	2)	**Gazette Number:** LGKZNG26-2021-OCT
3)	**Applicant:** GONDOLIER TRADING 1037 GONDOLIER TRADING 1037 **ID NO.** 2006/079874/23 **Association:** NOT AVAILABLE	4)	**Applicant Address:** P O BOX 358 UMZIMKHULU 3297
5)	**Existing Licence Holder:** NOT APPLICABLE **ID NO.** NOT APPLICABLE	6)	**Existing Licence Holder Address:** NOT APPLICABLE
7)	**Type of application:** NEW OPERATING LICENCE	8)	**Operating Licence Number:** NOTAVAILABLE
9)	**Vehicle Type:** BUS	10)	1 X 36+ (SEATED) + 0 (STANDING)
11)	**Region:** UMGUNGUNDLOVU		

12.1	KZPRERC2845540 - FROM CLYSDALE MISSION, UMZIMKHULU TO PRE ARRANGED PICK UP POINTS WITHIN THE PROVINCE OF KWAZULU NATAL AND RETURN.

transport
Department:
Transport
Province of KwaZulu-Natal

GAZETTE

LGKZNG26-2021-OCT

REGION: ALL

1)	**Application Number:** APP0133732	2)	**Gazette Number:** LGKZNG26-2021-OCT
3)	**Applicant:** GONDOLIER TRADING 1037 GONDOLIER TRADING 1037 **ID NO.** 2006/079874/23 **Association:** NOT AVAILABLE	4)	**Applicant Address:** P O BOX 358 UMZIMKHULU 3297
5)	**Existing Licence Holder:** NOT APPLICABLE **ID NO.** NOT APPLICABLE	6)	**Existing Licence Holder Address:** NOT APPLICABLE
7)	**Type of application:** NEW OPERATING LICENCE	8)	**Operating Licence Number:** NOTAVAILABLE
9)	**Vehicle Type:** BUS	10)	1 X 36+ (SEATED) + 0 (STANDING)
11)	**Region:** UMGUNGUNDLOVU		

12.1	KZPRERC2845540 - FROM CLYSDALE MISSION, UMZIMKHULU TO PRE ARRANGED PICK UP POINTS WITHIN THE PROVINCE OF KWAZULU NATAL AND RETURN.

transport
Department:
Transport
Province of KwaZulu-Natal

GAZETTE

LGKZNG26-2021-OCT

REGION: ALL

1)	**Application Number:** APP0133735	2)	**Gazette Number:** LGKZNG26-2021-OCT
3)	**Applicant:** BHUDLENI TRADING CC **ID NO.** 2009/049691/23 **Association:** UMLAZI NORTH TAXI OWNERS ASSOCIATION	4)	**Applicant Address:** 2 BARBET ROAD YELLOWWOOD PARK DURBAN 4004
5)	**Existing Licence Holder:** NOT APPLICABLE **ID NO.** NOT APPLICABLE	6)	**Existing Licence Holder Address:** NOT APPLICABLE
7)	**Type of application:** NEW OPERATING LICENCE	8)	**Operating Licence Number:** LGKZN1203000033
9)	**Vehicle Type:** MINIBUS	10)	1 X 15 (SEATED) + 0 (STANDING)
11)	**Region:** NINGIZMU 2		

12.1	2202IR2001A900048880 - UMLAZI - UMLAZI TAXI RANK FROM APPROVED TAXI RANK UMLAZI STATION NORTH SIDE ALONG SOKESIMBONE ROAD, TURN LEFT INTO KING DINGANE LEFT INTO SIBUSISO MDAKANE ROAD BECOMING ROAD R1902, PICK AND 'DROP, TURN LEFT INTO PRINCE MCWAYIZENI AND TURN LEFT INTO ISIPINGO OLD MAIN ROAD LEFT TO APPROVED TAXI RANK AT ALEXANDRA ROAD, LEFT INTO CHURCH LANE, TURN RIGHT INTO NWABI ROAD BACK TO ISIPINGO OLD MAIN ROAD AND PROCEED TO UMLAZI TAXI RANK ALONG THE SAME ROUTE IN REVERSE.
12.2	2202IR2202IR00048886 - CONDITIONS 1. ALL PASSENGERS WILL BE PICKED UP AND DROPPED OFF IN AREAS DESIGNATED BY THE MUNICIPALITY FOR SUCH PURPOSES2. NO PICK UP OF PASSENGERS WILL BE EFFECTED IN AREAS WHICH DO NOT FALL UNDER THE JURISDICTION OF THE ASSOCIATION SAVE PASSENGERS WHO ARE BEING CONVEYED DIRECTLY TO THE STARTING POINT3. ENTRY OR RANKING ON PRIVATE PROPERTY IS NOT PERMITTED WITHOUT THE WRITTEN PERMISSION OF THE LANDLORD, A COPY OF WHICH MUST BE SUPPLIED TO THE BOARD.4. WITHOUT HAVING ENTERED INTO AN AGREEMENT WITH OTHER OPERATORS ON A COMMON ROUTE AS CONTEMPLATED SECTION 88(2)(B) OF ACT 22 OF 2000, THE PICKING UP OR SETTING DOWN OF PASSENGERS ON SUCH ROUTE IS NOT PERMITTED. A COPY OF SUCH AGREEMENT MUST BE SUPPLIED TO THE BOARD.5. AT RANKS, WHETHER ON STREET OR OFF STREET, ONLY THE TAXIS THAT CAN BE ACCOMMODATED IN THE DEMARCATED AREA MAY OCCUPY THE RANK. EXCESS VEHICLES MUST HOLD ELSEWHERE.6. NO PICKING UP OR SETTING DOWN DOWN OF PASSENGERS PERMITTED ON ROUTE 5 ALONG THE WESTERN FREEWAY (N3) AND THE M13 EITHER WAY.
12.3	2202IR239IVY00048878 - UMLAZI TO QUEEN STREET FROM APPROVED TAXI RANK UMLAZI STATION NORTH SIDE INTO SOKESIMBONE ROAD LEFT INTO KING DINGANE BORABORA TURN AROUND TO KING DINGANE, LEFT INTO SIBUSISO MDAKANE ROAD R1902 PICK N' DROP LEFT INTO MANGOSUTHU HIGH WAY PICK 'N DROP LEFT INTO PRINCE MSHIYENI MEMORIAL HOSPITAL, BACK TO MANGOSUTHU HIGHWAY, LEFT INTO R102, RIGHT INTO M4, LEFT INTO MOORE ROAD RIGHT INTO WARWICK AVENUE, TURN RIGHT TO WEST STREET DROP PASSENGERS ALONG WEST STREET RIGHT INTO POINT ROAD RIGHT INTO FISHER STREET, RIGHT INTO SHEPSTONE STREET, LEFT INTO PINE STREET, RIGHT INTO FIELD STREET, LEFT INTO QUEEN STREET TAXI RANK AND PROCEED TO QUEEN STREET RANK. OR FROM QUEEN STREET, RIGHT INTO RUSSELL STREET, LEFT INTO LEOPOLD STREET, LEFT INTO MARKET ROAD, INTO THE SERVICE ROAD BEHIND THE ENGLISH MARKET, AND PROCEED TO THE TAXI RANK. RETURN FROM QUEEN STREET TAXI RANK, RIGHT INTO RUSSELL STREET, LEFT INTO LEOPOLD STREET, LEFT INTO MARKET ROAD, INTO WILLIAMS ROAD, LEFT INTO MOORE ROAD, INTO INKOSI ALBERT LUTHULI FREEWAY (M4), AND PROCEED TO UMLAZI ALONG THE FORWARD ROUTE IN REVERSE. FROM WARWICK AVENUE TAXI RANK, LEFT INTO WEST STREET, RIGHT INTO WILLIAMS ROAD, LEFT INTO MOORE ROAD, INTO INKOSI ALBERT LUTHULI FREEWAY (M4), AND PROCEED TO UMLAZI ALONG THE FORWARD ROUTE IN REVERSE NB:NO PICKING UP OF PASSENGERS IN THE CBD ON THE INWARD JOURNEY AND NO DROPPING OFF ON THE OUTWARD JOURNEY.
12.4	2202IR239QA300048879 - UMLAZI- DALTON ROAD (INANDA NU). FROM APPROVED TAXI RANK UMLAZI STATION NORTH SIDE SOKESIMBONE ROAD, LEFT INTO KING DINGANE, BORABORA TURN TO KING DINGANE INTO SIBUSISO MDAKANE ROAD BECOMING ROAD R1902, PICK 'N DROP, JOINING SOUTH COAST ROAD, EDWIN SWALES VC DRIVE, M7 RIGHT INTO SARNIA ROAD PASS ROSSBURGH, RIGHT TURN UMBILO ROAD RIGHT TURN GALE STREET TURN RIGHT INTO DALTON ROAD TO APPROVED TAXI STOP IN DALTON ROAD. RETURN. FROM DALTON ROAD, TURN RIGHT INTO WILLIAMS ROAD, INTO SYDNEY ROAD, INTO SARNIA, UMBILO ROAD, INTO EDWIN SWALES VC DRIVE (M7), RIGHT INTO SOUTH COAST ROAD, INTO MANGOSUTHU HIGHWAY (M30), RIGHT INTO ROAD 1902 INTO SIBUSISO MDAKANE AND PROCEED AS PER FORWARD ROUTE IN REVERSE TO UMLAZI TAXI RANK AT UMLAZI STATION NORTH SIDE.
12.5	2202IR239BKG00048881 - UMLAZI - R102 DURBAN INT. M30 UMLAZI OFF RAMP (MEREWENT) FROM APPROVED TAXI RANK UMLAZI STATION NORTH SIDE SOKESIMBONE ROAD TURN LEFT KING DINGANE, BORABORA ROAD TURN AROUND BACK INTO KING DINGANE LEFT INTO SIBUSISO MDAKANE ROAD BECOMING ROAD R1902 PICK 'N DROP, TURN LEFT INTO PRINCE MCWAHYENZI AND TURN LEFT INTO ISIPINGO OLD MAIN ROAD, TURN RIGHT INTO RANA ROAD, TURN RIGHT INTO R102 TURN LEFT INTO PROSPECTION INDUSTRIAL AREA, PICK - UP AND SET DOWN AND RETURN TO UMLAZI NORTH TAXI RANK ALONG THE SAME ROUTE IN REVERSE.
12.6	2202IR2395FB00048882 - UMLAZI - SWANFIELD ROAD (ASHLEY). FROM APPROVED TAXI RANK UMLAZI STATION NORTH SIDE SOKESIMBONE TURN LEFT KING DINGANE BORABORA TURN AROUND BACK TO KING DINGANE LEFT SIBUSISO MDAKANE ROAD BECOMING ROAD R1902 PICK 'N DROP TURN LEFT MANGOSUTHU HIGHWAY PICK 'N DROP PRINCE MSHIYENI MEMORIAL HOSPITAL TURN LEFT TO R102 UMBILO ROAD, BEREA ROAD AND PROCEED INTO AND ALONG THE WESTERN FREEWAY (N3) TURN LEFT INTO M13 AND TURN LEFT INTO RICHMOND ROAD, TURN RIGHT INTO ALEXANDRA ROAD, CLARK ROAD RIGHT INTO MOSS ROAD RIGHT INTO ALEXANDRA ROAD TO APPROVED TAXI STOP IN SWANFIELD ROAD, WESTMED, AND RETURN ALONG THE SAME ROUTE TO UMLAZI NORTH TAXI RANK IN REVERSE.

transport
Department:
Transport
Province of KwaZulu-Natal

GAZETTE

LGKZNG26-2021-OCT

REGION: ALL

1)	**Application Number:** APP0133739	2)	**Gazette Number:** LGKZNG26-2021-OCT
3)	**Applicant:** BHUDLENI TRADING CC **ID NO.** 2009/049691/23 **Association:** UMLAZI NORTH TAXI OWNERS ASSOCIATION	4)	**Applicant Address:** 2 BARBET ROAD YELLOWWOOD PARK DURBAN 4004
5)	**Existing Licence Holder:** NOT APPLICABLE **ID NO.** NOT APPLICABLE	6)	**Existing Licence Holder Address:** NOT APPLICABLE
7)	**Type of application:** NEW OPERATING LICENCE	8)	**Operating Licence Number:** LGKZN1203000507
9)	**Vehicle Type:** MINIBUS	10)	1 X 15 (SEATED) + 0 (STANDING)
11)	**Region:** NINGIZMU 2		

12.1	2202IR2001A900048880 - UMLAZI - UMLAZI TAXI RANK FROM APPROVED TAXI RANK UMLAZI STATION NORTH SIDE ALONG SOKESIMBONE ROAD, TURN LEFT INTO KING DINGANE LEFT INTO SIBUSISO MDAKANE ROAD BECOMING ROAD R1902, PICK AND 'DROP, TURN LEFT INTO PRINCE MCWAYIZENI AND TURN LEFT INTO ISIPINGO OLD MAIN ROAD LEFT TO APPROVED TAXI RANK AT ALEXANDRA ROAD, LEFT INTO CHURCH LANE, TURN RIGHT INTO NWABI ROAD BACK TO ISIPINGO OLD MAIN ROAD AND PROCEED TO UMLAZI TAXI RANK ALONG THE SAME ROUTE IN REVERSE.
12.2	2202IR2202IR00048886 - CONDITIONS 1. ALL PASSENGERS WILL BE PICKED UP AND DROPPED OFF IN AREAS DESIGNATED BY THE MUNICIPALITY FOR SUCH PURPOSES2. NO PICK UP OF PASSENGERS WILL BE EFFECTED IN AREAS WHICH DO NOT FALL UNDER THE JURISDICTION OF THE ASSOCIATION SAVE PASSENGERS WHO ARE BEING CONVEYED DIRECTLY TO THE STARTING POINT3. ENTRY OR RANKING ON PRIVATE PROPERTY IS NOT PERMITTED WITHOUT THE WRITTEN PERMISSION OF THE LANDLORD, A COPY OF WHICH MUST BE SUPPLIED TO THE BOARD.4. WITHOUT HAVING ENTERED INTO AN AGREEMENT WITH OTHER OPERATORS ON A COMMON ROUTE AS CONTEMPLATED SECTION 88(2)(B) OF ACT 22 OF 2000, THE PICKING UP OR SETTING DOWN OF PASSENGERS ON SUCH ROUTE IS NOT PERMITTED. A COPY OF SUCH AGREEMENT MUST BE SUPPLIED TO THE BOARD.5. AT RANKS, WHETHER ON STREET OR OFF STREET, ONLY THE TAXIS THAT CAN BE ACCOMMODATED IN THE DEMARCATED AREA MAY OCCUPY THE RANK. EXCESS VEHICLES MUST HOLD ELSEWHERE.6. NO PICKING UP OR SETTING DOWN DOWN OF PASSENGERS PERMITTED ON ROUTE 5 ALONG THE WESTERN FREEWAY (N3) AND THE M13 EITHER WAY.
12.3	2202IR239IVY00048878 - UMLAZI TO QUEEN STREET FROM APPROVED TAXI RANK UMLAZI STATION NORTH SIDE INTO SOKESIMBONE ROAD LEFT INTO KING DINGANE BORABORA TURN AROUND TO KING DINGANE, LEFT INTO SIBUSISO MDAKANE ROAD R1902 PICK N' DROP LEFT INTO MANGOSUTHU HIGH WAY PICK 'N DROP LEFT INTO PRINCE MSHIYENI MEMORIAL HOSPITAL, BACK TO MANGOSUTHU HIGHWAY, LEFT INTO R102, RIGHT INTO M4, LEFT INTO MOORE ROAD RIGHT INTO WARWICK AVENUE, TURN RIGHT TO WEST STREET DROP PASSENGERS ALONG WEST STREET RIGHT INTO POINT ROAD RIGHT INTO FISHER STREET, RIGHT INTO SHEPSTONE STREET, LEFT INTO PINE STREET, RIGHT INTO FIELD STREET, LEFT INTO QUEEN STREET TAXI RANK AND PROCEED TO QUEEN STREET RANK. OR FROM QUEEN STREET, RIGHT INTO RUSSELL STREET, LEFT INTO LEOPOLD STREET, LEFT INTO MARKET ROAD, INTO THE SERVICE ROAD BEHIND THE ENGLISH MARKET, AND PROCEED TO THE TAXI RANK. RETURN FROM QUEEN STREET TAXI RANK, RIGHT INTO RUSSELL STREET, LEFT INTO LEOPOLD STREET, LEFT INTO MARKET ROAD, INTO WILLIAMS ROAD, LEFT INTO MOORE ROAD, INTO INKOSI ALBERT LUTHULI FREEWAY (M4), AND PROCEED TO UMLAZI ALONG THE FORWARD ROUTE IN REVERSE. FROM WARWICK AVENUE TAXI RANK, LEFT INTO WEST STREET, RIGHT INTO WILLIAMS ROAD, LEFT INTO MOORE ROAD, INTO INKOSI ALBERT LUTHULI FREEWAY (M4), AND PROCEED TO UMLAZI ALONG THE FORWARD ROUTE IN REVERSE NB:NO PICKING UP OF PASSENGERS IN THE CBD ON THE INWARD JOURNEY AND NO DROPPING OFF ON THE OUTWARD JOURNEY.
12.4	2202IR239QA300048879 - UMLAZI- DALTON ROAD (INANDA NU). FROM APPROVED TAXI RANK UMLAZI STATION NORTH SIDE SOKESIMBONE ROAD, LEFT INTO KING DINGANE, BORABORA TURN TO KING DINGANE INTO SIBUSISO MDAKANE ROAD BECOMING ROAD R1902, PICK 'N DROP, JOINING SOUTH COAST ROAD, EDWIN SWALES VC DRIVE, M7 RIGHT INTO SARNIA ROAD PASS ROSSBURGH, RIGHT TURN UMBILO ROAD RIGHT TURN GALE STREET TURN RIGHT INTO DALTON ROAD TO APPROVED TAXI STOP IN DALTON ROAD. RETURN. FROM DALTON ROAD, TURN RIGHT INTO WILLIAMS ROAD, INTO SYDNEY ROAD, INTO SARNIA, UMBILO ROAD, INTO EDWIN SWALES VC DRIVE (M7), RIGHT INTO SOUTH COAST ROAD, INTO MANGOSUTHU HIGHWAY (M30), RIGHT INTO ROAD 1902 INTO SIBUSISO MDAKANE AND PROCEED AS PER FORWARD ROUTE IN REVERSE TO UMLAZI TAXI RANK AT UMLAZI STATION NORTH SIDE.
12.5	2202IR239BKG00048881 - UMLAZI - R102 DURBAN INT. M30 UMLAZI OFF RAMP (MEREWENT) FROM APPROVED TAXI RANK UMLAZI STATION NORTH SIDE SOKESIMBONE ROAD TURN LEFT KING DINGANE, BORABORA ROAD TURN AROUND BACK INTO KING DINGANE LEFT INTO SIBUSISO MDAKANE ROAD BECOMING ROAD R1902 PICK 'N DROP, TURN LEFT INTO PRINCE MCWAHYENZI AND TURN LEFT INTO ISIPINGO OLD MAIN ROAD, TURN RIGHT INTO RANA ROAD, TURN RIGHT INTO R102 TURN LEFT INTO PROSPECTION INDUSTRIAL AREA, PICK - UP AND SET DOWN AND RETURN TO UMLAZI NORTH TAXI RANK ALONG THE SAME ROUTE IN REVERSE.
12.6	2202IR2395FB00048882 - UMLAZI - SWANFIELD ROAD (ASHLEY). FROM APPROVED TAXI RANK UMLAZI STATION NORTH SIDE SOKESIMBONE TURN LEFT KING DINGANE BORABORA TURN AROUND BACK TO KING DINGANE LEFT SIBUSISO MDAKANE ROAD BECOMING ROAD R1902 PICK 'N DROP TURN LEFT MANGOSUTHU HIGHWAY PICK 'N DROP PRINCE MSHIYENI MEMORIAL HOSPITAL TURN LEFT TO R102 UMBILO ROAD, BEREA ROAD AND PROCEED INTO AND ALONG THE WESTERN FREEWAY (N3) TURN LEFT INTO M13 AND TURN LEFT INTO RICHMOND ROAD, TURN RIGHT INTO ALEXANDRA ROAD, CLARK ROAD RIGHT INTO MOSS ROAD RIGHT INTO ALEXANDRA ROAD TO APPROVED TAXI STOP IN SWANFIELD ROAD, WESTMED, AND RETURN ALONG THE SAME ROUTE TO UMLAZI NORTH TAXI RANK IN REVERSE.

transport
Department:
Transport
Province of KwaZulu-Natal

GAZETTE

LGKZNG26-2021-OCT

REGION: ALL

1)	**Application Number:** APP0133741	2)	**Gazette Number:** LGKZNG26-2021-OCT
3)	**Applicant:** MG KHABELA **ID NO.** 5012060778081 **Association:** WINKLESPRUIT TAXI OWNERS ASSOCIATION	4)	**Applicant Address:** PO BOX125 WINKLESPUIT 4145
5)	**Existing Licence Holder:** NOT APPLICABLE **ID NO.** NOT APPLICABLE	6)	**Existing Licence Holder Address:** NOT APPLICABLE
7)	**Type of application:** NEW OPERATING LICENCE	8)	**Operating Licence Number:** LGKZN1103000242
9)	**Vehicle Type:** MINIBUS	10)	1 X 9 (SEATED) + 0 (STANDING)
11)	**Region:** NINGIZMU 1		

12.1	2206LS2206K200050305 - KINGSWAY TO KINGSBURGH. ALONG ROAD R603 LEFT INTO ALMOND ROAD LEFT INTO KINGSWAY ROAD OR ALTERNATIVELY LEFT INTO WHITFIELD DRIVE, LEFT INTO ASHLEY ROAD INTO UMDONI GR, RIGHT INTO ALMOND ROAD, LEFT INTO KINGSWAY ROAD AND RETURN TO RANK AT CORNER OF R102 AND MAYORS MEWS.
12.2	2206LS2206LS00050307 - WINKLESPRUIT TO DOONSIDE STATION FROM RANK INTO AND ALONG KINGSWAY ROAD TO ITS JUNCTION WITH SOMERSET PLACE, PROCEEDING RIGHT INTO MAIN ROAD TO DOONSIDE STATION AND RETURN ALONG THE SAME ROUTE TO WINKELSPRUIT TAXI RANK.
12.3	2209WC2209WC00050308 - WINKLESPRUIT TO ISIPINGO (PROSPECTON) FROM THE WINKELSPRUIT TAXI RANK, INTO AND ALONG KINGSWAY ROAD (R102),BECOMING PROSPECTON ROAD, RIGHT INTO JOYNER ROAD, LEFT INTO THE AVENUE EAST BECOMING BALTEX ROAD, LEFT INTO JEFFLES ROAD, RIGHT OLD MAIN ROAD, RIGHT INTO JADWAT STREET, LEFT INTO KAJEE STREET RANK AND RETURN ALONG THE SAME ROUTE IN REVERSE . ALTERNATIVE: LEFT JOYNER ROAD OFF RAMP FROM N2 INTO JEFFLES ROAD BECOMING WILCOX ROAD, LEFT INTO PROSPECTON ROAD, LEFT INTO OLD MAIN ROAD, RIGHT INTO JADWAT STREET, LEFT KAJEE STREET TO RANK AND RETURN ALONG THE SAME ROUTE IN REVERSE.
12.4	2206K62206K600051063 - WINKELSPRUIT TO ADAMS MISSION. FROM RANK SITUATED IN THE CORNER OF WINKELSPRUIT ROAD (R102) INTERSECTION WITHMAYORS MEWS INTO AND ALONG KINGSWAY ROAD TO ITS JUNCTION WITH R603, LEFT INTO R603 TO ITS JUNCTION WITH P242 AND RIGHT INTO RANK P242 TO ADAMS MISSION AT THE CORNER OF P242 AND KWAMAKHUTHA ACCESS ROAD AND RETURN ALONG THE SAME ROUTE TO WINKELSPRUIT TAXI RANK.
12.5	2206LS2206LS00050304 - MASHUWASE TAXI RANK FROM RANK SITUATED ON THE CORNER OF WINKELSPRUIT ROAD (R102) INTERSECTION WITH MAYORS MEWS INTO AND ALONG KINGSWAY ROAD TO ITS JUNCTION WITH R603, LEFT INTO R603, LEFT INTO P197-3, RIGHT INTO ROAD A 873 TO MASHUWASE TAXI RANK AND RETURN ALONG THE SAME ROUTE IN REVERSE. OR P197-3 TO KARRIDENE LEFT INTO LONG ROAD BECOMING LOWER ILLOVO ROAD, LEFT INTO WINKELSPRUIT ROAD TO WINKELSPRUIT RANK AT CORNER WITH MAYORS MEWS. OR FROM RANK INTO ROAD R603, RIGHT INTO P197-3, TO ITS JUNCTION WITH ROAD A876, RIGHT INTO A876, RIGHT INTO A700 TO ITS JUNCTION WITH P728 AT RANK AND RETURN ALONG THE SAME ROUTE OR ALTERNATIVELY P197-3 LEFT INTO LONG ROAD, LOWER ILLOVO ROAD TO ITS JUNCTION WITH WINKELSPRUIT ROAD AT KARREDENE, LEFT INTO WINKELSPRUIT ROAD AND PROCEED TO THE TAXI RANK.

transport
Department:
Transport
Province of KwaZulu-Natal

GAZETTE

LGKZNG26-2021-OCT

REGION: ALL

1)	**Application Number:** APP0133747	2)	**Gazette Number:** LGKZNG26-2021-OCT
3)	**Applicant:** CH MJWARA **ID NO.** 6004210250086 **Association:** ST WENDOLINS KLAARWATER TAXI OWNERS ASS.	4)	**Applicant Address:** PO BOX16 PINETOWN 3600
5)	**Existing Licence Holder:** NOT APPLICABLE **ID NO.** NOT APPLICABLE	6)	**Existing Licence Holder Address:** NOT APPLICABLE
7)	**Type of application:** NEW OPERATING LICENCE	8)	**Operating Licence Number:** NOTAVAILABLE
9)	**Vehicle Type:** MINIBUS	10)	1 X 15 (SEATED) + 0 (STANDING)
11)	**Region:** DURBAN WEST		

12.1	2206R621004R00048150 - ST WENDOLINS TO DURBAN 2.1 FROM APPROVED TAXI RANK IN ST WENDOLINS, TURN RIGHT INTO M1 (RICHMOND ROAD) TURN RIGHT INTO N3 TURN LEFT INTO OLD DUCHT ROAD, TURN RIGHT INTO MARKET ROAD, RIGHT INTO SERVICE ROAD BEHIND ENGLISH MARKET, RIGHT INTO WARWICK AVENUE RANK NO.107 AND RETURN. 2.2 FROM ST WENDOLINS TAXI RANK ALONG KLAARWATER ROAD TO KLAARWATER, TURN LEFT INTO M1 (RICHMOND ROAD) TURN RIGHT INTO N3 TURN LEFT INTO OLD DUTCH ROAD, JOINING ALICE STREET TURN RIGHT INTO SOLDIERS WAY, RIGHT INTO PINE STREET, TURN RIGHT INTO RUSSEL STREET, TURN LEFT INTO LEOPOLD STREET, LEFT MARKET ROAD, RIGHT SERVICE ROAD TO ENGLISH MARKET, RIGHT INTO WARWICK AVENUE RANK NO.107 AND BACK TO KLAARWATER AND ST WENDOLINS TAXI RANK. 2.3 FROM ST WENDOLINS TAXI RANK ALONG KLAARWATER ROAD, DERMAT ROAD TO LUGANDA, TURN LEFT INTO INTAKE ROAD, TURN LEFT M1 TURN RIGHT INTO N3, TURN LEFT INTO OLD DUTCH ROAD, RIGHT MARKET ROAD, RIGHT SERVICE ROAD BEHIND ENGLISH MARKET, TURN LEFT INTO WARWICK PLACE PROCEED TO TAXI RANK NO.107 AND BACK TO LUGANDA AND ST WENDOLINS TAXI RANK. 2.4 FROM ST WENDOLINS TAXI RANK TO WELBEDATCH WEST INTO DERMAT ROAD TO LUGANDA TURN RIGHT INTO THORNTREE AVENUE JOINING SAVANNA DRIVE, TURN RIGHT INTO M1, TURN LEFT INTO HANS DETTMAN HIGHWAY (M34) INTO LIMPUS ROAD, LEFT INTO (M5) UNDERWOOD ROAD, TURN RIGHT INTO STAPLETON ROAD, TURN RIGHT M13, TURN LEFT INTO N3, TURN LEFT INTO OLD DUTCH ROAD, RIGHT MARKET ROAD, RIGHT SERVICE ROAD BEHIND ENGLISH MARKET, RIGHT INTO WARWICK AVENUE TAXI RANK NO.107 AND BACK TO WELBEDATCH WEST AND ST WENDOLINS TAXI RANK.
12.2	2206R621004R00048151 - ST WENDOLINS - DURBAN VIA JACOBS FROM ST WENDOLINS TAXI RANK TO WELBEDATCH WEST INTO DERMAR ROAD TURN RIGHT INTO THORNTREE AVENUE JOINING SAVANNA DRIVE, TURN RIGHT INTO M1 (HIGGINSON HIGHWAY), TURN LEFT INTO SOUTH COAST ROAD (R102) TURN LEFT INTO BARRIER LANE, TURN LEFT INTO QUALITY STREET, TURN RIGHT INTO M4 PROCEED TO DURBAN, TURN LEFT INTO SMITH STREET, TURN RIGHT INTO WARWICK AVENUE TAXI RANK NO.107 WARWICK AVENUE AND RETURN TO ST WENDOLINS TAXI RANK.
12.3	2206R62206RK00051171 - ST WENDOLINS TO PINETOWN FROM APPROVED TAXI RANK IN ST WENDOLINS TURN RIGHT INTO M1 (RICHMOND ROAD) TURN LEFT INTO ABBOT FRANCIS ROAD, TURN RIGHT INTO HOSPITAL ROAD, LEFT INTO MARIANHILL HOSPITAL TAXI RANK AND BACK INTO HOSPITAL ROAD, TURN LEFT INTO ABBOT FRANCIS ROAD, TURN LEFT INTO M1 (RICHMOND ROAD) TURN LEFT INTO WESTMEAD ROAD, TURN RIGHT INTO CIRCUIT ROAD, TURN RIGHT INTO CLARK ROAD, TURN RIGHT INTO ALEXANDER ROAD, TURN LEFT INTO M1 (RICHMOND ROAD) BECOMING OLD MAIN ROAD, TURN RIGHT INTO ANDERSON ROAD STRAIGHT INTO ANDERSON TAXI RANK AND BACK TO ST WENDOLINS TAXI RANK. FROM ST WENDOLINS TAXI RANK ALONG KLAARWATER ROAD TO KLAARWATER, TURN RIGHT INTO INTAKE ROAD, TURN LEFT INTO M1 (RICHMOND ROAD), TURN LEFT INTO ABBOT FRANCIS ROAD, TURN RIGHT INTO HOSPITAL ROAD, LEFT INTO MARIANHILL HOSPITAL TAXI RANK AND BACK INTO HOSPITAL ROAD, TURN LEFT INTO ABBOT FRANCIS ROAD, TURN LEFT INTO M1 (RICHMOND ROAD) TURN LEFT INTO WESTMEAD ROAD, TURN RIGHT INTO CIRCUIT ROAD, TURN RIGHT INTO CLARK ROAD, TURN RIGHT INTO ALEXANDER ROAD, TURN LEFT INTO M1 (RICHMOND ROAD) BECOMING OLD MAIN ROAD, TURN RIGHT INTO ANDERSON ROAD STRAIGHT INTO ANDERSON TAXI RANK AND BACK TO KLAARWATER TAXI RANK AND ST WENDOLINS TAXI RANK. FROM ST WENDOLINS TAXI RANK INTO KLAARWATER ROAD, RIGHT INTO DERMAT ROAD TO LUGANDA, TURN LEFT INTO INTAKE ROAD, TURN LEFT INTO M1 (RICHMOND ROAD), TURN LEFT INTO ABBOT FRANCIS ROAD, TURN RIGHT INTO HOSPITAL ROAD, LEFT INTO MARIANHILL HOSPITAL TAXI RANK AND BACK INTO HOSPITAL ROAD, TURN LEFT INTO ABBOT FRANCIS ROAD, TURN LEFT INTO M1 (RICHMOND ROAD) TURN LEFT INTO WESTMEAD ROAD, TURN RIGHT INTO CIRCUIT ROAD, TURN RIGHT INTO CLARK ROAD, TURN RIGHT INTO ALEXANDER ROAD, TURN LEFT INTO M1 (RICHMOND ROAD) BECOMING OLD MAIN ROAD, TURN RIGHT INTO ANDERSON ROAD STRAIGHT INTO ANDERSON TAXI RANK AND BACK INTO LUGAND TAXI RANK KLAARWATER TAXI RANK AND ST WENDOLINS TAXI RANK. FROM ST WENDOLINS TAXI RANK TO WELDEDATCH WEST INTO DERMAT ROAD TURN RIGHT TO THORNTREE AVENUE JOINING SAVANNA DRIVE, TURN LEFT INTO M1 (RICHMOND ROAD) TURN LEFT INTO ABBOT FRANCIS ROAD, TURN RIGHT INTO HOSPITAL ROAD, LEFT INTO MARIANHILL HOSPITAL TAXI RANK AND BACK INTO HOSPITAL ROAD, TURN LEFT INTO ABBOT FRANCIS ROAD, TURN LEFT INTO M1 (RICHMOND ROAD) TURN LEFT INTO WESTMEAD ROAD, TURN RIGHT INTO CIRCUIT ROAD, TURN RIGHT INTO CLARK ROAD, TURN RIGHT INTO ALEXANDER ROAD, TURN LEFT INTO M1 (RICHMOND ROAD) BECOMING OLD MAIN ROAD.
12.4	2206R62209WC00048152 - ST WENDOLINS TO ISIPINGO FROM ST WENDOLINS TAXI RANK TO WELBEDACTH WEST INTO DERMAT ROAD TURN RIGHT INTO THORNTREE AVENUE JOINING SAVANNA DRIVE, TURN RIGHT INTO M1 (HIGGINSON HIGHWAY), TURN LEFT INTO SOUTH COAST ROAD (R102) TURN LEFT INTO PRINCE MCWAYIZENI DRIVE, LEFT INTO OLD MAIN ROAD (M35), RIGHT ALEXANDER AVENUE INTO TAXI RANK AND BACK TO WELBEDATCH WEST AND ST WENDOLINS TAXI RANK.

transport
Department:
Transport
Province of KwaZulu-Natal

GAZETTE

LGKZNG26-2021-OCT

REGION: ALL

1)	**Application Number:** APP0133752	2)	**Gazette Number:** LGKZNG26-2021-OCT
3)	**Applicant:** J M NDLOVU **ID NO.** 6911115529085 **Association:** CLERMONT AND KWADABEKA TAXI OWNERS ASS.	4)	**Applicant Address:** 54 FOURTH AVENUE CLERMONT 3610
5)	**Existing Licence Holder:** NOT APPLICABLE **ID NO.** NOT APPLICABLE	6)	**Existing Licence Holder Address:** NOT APPLICABLE
7)	**Type of application:** NEW OPERATING LICENCE	8)	**Operating Licence Number:** LGKZN1503000733
9)	**Vehicle Type:** MINIBUS	10)	1 X 15 (SEATED) + 0 (STANDING)
11)	**Region:** DURBAN WEST		

12.1	21004R2206RK00048118 - CLERMONT TO DURBAN FROM CLERMONT TAXI RANK TURN RIGHT INTO CLERMONT ROAD, JOIN POSSELT ROAD, TURN LEFT INTO OTTO VOLEK ROAD JOIN STAPLETON ROAD, TURN RIGHT INTO M13 JOIN N3, WESTERN FREE WAY, TURN RIGHT INTO GREY STREET, TURN LEFT INTO WEST STREET, TURN LEFT INTO ALIWAL STREET, TURN LEFT INTO PINE STREET, TURN RIGHT INTO RUSSELL STREET, TURN LEFT INTO LEOPOLD STREET, JOIN MARKET STREET, UNIVERSITY AVENUE TURN RIGHT INTO RANK NO.231 WARWICK AVENUE AND RETURN WITH WARWICK AVENUE, TURN LEFT INTO CANNONGATE ROAD ONTO N3 OFF RAMP AND USE SAME ROUTE TO CLERMONT TAXI RANK.
12.2	21004R2206P900048121 - CONDITIONS GENERAL CONDITIONS APPLICABLE TO ALL ROUTES: 1).PASSENGERS MAY BE PICKED UP AND/OR SET DOWN ONLY AT DESIGNATED TAXI RANKS OR TAXI STOPS,WHICH SHALL EXCLUDE BUS STOPS. 2) ON THE INBOUND TRIP TO DURBAN, NO PASSENGERS MAY BE PICKED UPEN ROUTE FROM ENTERING THE N3, UNTIL REACHING UNIVERSITY AVENUE TAXI RANK NO.231 3) ON THE TRIP TO MOLWENI WYEBANK, NO PASSENGERS MAY BE SET DOWN UNTIL REACHING M13. 4) ENTRY OR RANKING ON PRIVATE PROPERTY IS NOT PERMITTED WITHOUT THE WRITTEN PERMISSION OF THE LANDLORD, A COPY OF WHICH MUST BE SUPPLIED TO THE BOARD. 5) WITHOUT HAVING ENTERED INTO AN AGREEMENT WITH OTHER OPERATORS ON A COMMON ROUTE, AS CONTEMPLATED BY SECTION 88(2) OF ACT 2000, THE PICKING UP OR SETTING OF PASSENGERS ON SUCH AGREEMENT MUST BE SUPPLIED TO THE BOARD. 6) AT RANKS, WHETHER ON-STREET OR OFF-STREET, ONLY THE TAXIS THAT CAN BE ACCOMADATED IN THE DEMARCATED AREA MAY OCCUPY THE RANK. EXCESS VEHICLES MUST HOLD ELSEWHERE. 7)RANK PERMITS OR LETTERS OF AUTHORITY MUST BE PRODUCED IN RESPECT OF ALL RANKS IN MUNICIPAL AREAS, IN PARTICULAR MAJOR TOWNS AND CITIES AND IN PARTICULAR INTER-PROVINCIAL DESTINATIONS. 8) THE ALLOCATION OF ANY ROUTE OR PORTION OF ROUTE IS SUBJECT TO THE CONDITION THAT IT HAS BEEN APPROVED AND ALLOCATED IN GOOD FAITH AND THAT SUCH ROUTE WILL BE INVALID SHOULD IT TRANSPIRE THAT THE ROUTE OR PORTION THERE OF WILL, OR HAS CAUSED CONFLICT DUE TO IT HAVING BEEN APPROVED BASED ON INCORRECT OR FALSE INFORMATION SUPPLIED TO THE BOARD OR AS RESULT OF AN ERROR.IN SUCH INSTANCE THE OPERATING LICENCE MUST BE RETURNED TO THE BOARD FOR CORRECTION. 9) THE VEHICLE MUST BE COVERED BY MOTOR VEHICLE INSURANCE AS WELL AS PERSONAL LIABILITY INSURANCE.
12.3	2206PC2206LS00050241 - KWADABEKA D TO DURBAN FROM KWADABEKA D TAXI RANK, PASSING KWADABEKA CLINIC TURN RIGHT INTO NORTH ROAD, TURN RIGHT INTO 3RD AVENUE, JOIN DINKLEMAN ROAD, JOIN OTTO VOLEK ROAD, JOIN STAPLETON ROAD, TURN LEFT TO M13, JOIN N3, WESTERN FREE WAY, TURN RIGHT INTO GREY STREET, TURN LEFT INTO WEST STREET, TURN LEFT INTO ALIWAL STREET, TURN LEFT INTO PINE STREET, TURN RIGHT INTO RUSSEL STREET, TURN LEFT INTO LEOPOLD STREET, TURN RIGHT INTO CITY MARKET, UNIVERSITY AVENUE, TURN RIGHT INTO RANK NO. 231 WARWICK AVENUE AND RETURN WITH WARWICK AVENUE, TURN LEFT INTO CANNONGATE ROAD ALONG N3 OFF RAMP AND USING THE SAME ROUTE IN THE OPPOSITE DIRECTION AND PROCEED TO KWADABEKA D TAXI RANK.
12.4	2206PC2206LS00050243 - KK HOSTEL TO DURBAN FROM KK TAXI RANK TURN LEFT INTO NORTH ROAD, TURN RIGHT INTO 12TH STREET JOIN DINKELMAN ROAD JOIN OTTO VOLEK ROAD, JOIN STAPLETON ROAD, TURN RIGHT INTO M13 JOIN N3, TURN RIGHT INTO WESTERN FREEWAY, TURN RIGHT INTO GREY STREET, TURN LEFT INTO WEST STREET, TURN LEFT INTO AILWAL STREET, TURN LEFT INTO PINE STREET, TURN RIGHT INTO RUSSEL STREET, TURN LEFT INTO LEOPOLD STREET, TO CITY MARKET, UNIVERSITY AVENUE, TURN RIGHT INTO RANK NO. 231/ WARWICK AVENUE AND RETURN WITH WARWICK AVENUE TURNING LEFT INTO CANNONGATE ROAD ALONG N3 OFF RAMP AND USING THE SAME ROUTE PROCEEDING TO KK HOSTEL TAXI RANK.
12.5	2206PC2206RK00050246 - KK HOSTEL TO PINETOWN FROM KK RANK TURN LEFT INTO NORTH ROAD, TURN RIGHT INTO 12TH STREET, JOIN DINKELMAN ROAD, TURN RIGHT INTO SHEPSTONE ROAD, TURN RIGHT INTO CROMPTON STREET, TURN RIGHT INTO UNION LANE, TURN LEFT INTO GLENUGIE ROAD, JOIN MOODIE STREET, TURN LEFT INTO HILL STREET INTO HILL STREET TAXI RANK AND RETURN WITH HILL STREET, TURN LEFT INTO MOODIE STREET, JOIN GLENUGIE ROAD, TURN RIGHT INTO LAUTH STREET, TURN LEFT INTO CROMPTON STREET, TURN LEFT INTO SHEPSTONE ROAD, TURN RIGHT INTO DINKELMAN ROAD, TURN RIGHT INTO 1ST AVENUE, TURN LEFT INTO NORTH ROAD, TURN RIGHT INTO AND INTO KK TAXI RANK.
12.6	2206PC21004R00048109 - KWADABEKA A TO DURBAN FROM KWADABEKA A TAXI RANK, PASSING KK HOSTEL TURN LEFT INTO NORTH ROAD, TURN RIGHT INTO 3RD AVENUE JOIN DINKELMAN ROAD, JOINING OTTO VOLEK ROAD, JOIN STAPLETON ROAD, JOIN M13, JOIN N3 TURN RIGHT INTO WESTERN FREEWAY, TURN RIGHT INTO GREY STREET TURN LEFT INTO WEST STREET, TURN LEFT INTO ALIWAL STREET, TURN LEFT INTO PINE STREET, TURN RIGHT INTO RUSSEL STREET, TURN LEFT INTO LEOPOLD STREET, TO CITY MARKET, UNIVERSITY AVENUE TURN RIGHT INTO RANK NO. 231 WARWICK AVENUE AND RETURN WITH WARWICK AVENUE TURN LEFT INTO CANNONGATE ROAD ALONG N3 OFF RAMP AND USING THE SAME ROUTE IN THE OPPOSITE DIRECTION AND PROCEED TO KWA-DABEKA "A" TAXI RANK.
12.7	21004R2206RK00048119 - CLERMONT TO PINETOWN FROM CLERMONT TAXI RANK TURN RIGHT INTO CLERMONT ROAD JOIN POSSELT ROAD JOIN SHEPSTONE ROAD, TURN RIGHT INTO CROMPTON STREET, TURN RIGHT INTO UNION LANE, TURN LEFT INTO GLENUGIE ROAD JOIN MOODIE STREET, TURN RIGHT INTO HILL STREET INTO HILL STREET TAXI RANK. RETURN FROM HILL STREET TURN LEFT INTO MOODIE STREET JOIN GLENUGIE ROAD, TURN RIGHT INTO LAUTH STREET, TURN LEFT INTO CROMPTON STREET, TURN LEFT INTO SHEPSTONE ROAD JOIN POSSELT ROAD JOIN CLERMONT ROAD TURN RIGHT INTO NORTH ROAD TO CLERMONT TAXI RANK.

transport
Department:
Transport
Province of KwaZulu-Natal

GAZETTE

LGKZNG26-2021-OCT

REGION: ALL

12.8	21004R2206P900048120 - CLERMONT TO WESTMEAD FROM CLERMONT TAXI RANK TURN INTO CLERMONT ROAD JOIN POSSELT ROAD JOIN SHEPSTONE ROAD, TURN RIGHT INTO CROMPTON STREET, TURN RIGHT INTO LAUGHT STREET, TURN LEFT INTO GLENUGIE ROAD, TURN LEFT INTO OLD MAIN ROAD, JOIN RICHMOND ROAD, TURN RIGHT INTO TRAFFORD ROAD JOIN GOODWOOD ROAD, TURN LEFT INTO MAHOGANY ROAD A TO A DESIGNATED TAXI STOP AND RETURN ALONG THE SAME ROUTE TO CLERMONT TAXI RANK. FROM CLERMONT TAXI RANK TURN RIGHT INTO CLERMONT ROAD JOIN POSSELT ROAD JOIN SHEPSTONE ROAD, TURN RIGHT INTO CROMPTON STREET, TURN RIGHT INTO LAUTH STREET, TURN LEFT INTO GLENUGIE ROAD, TURN RIGHT INTO OLD MAIN ROAD JOIN RICHMOND ROAD, TURN RIGHT INTO TRAFFORD ROAD JOIN HILLCLIMB ROAD TO MONZA TO A DESIGNATED TAXI STOP AND RETURN TO CLERMONT TAXI RANK ALONG THE SAME ROUTE. FROM CLERMONT TAXI RANK TURN RIGHT INTO CLERMONT ROAD JOIN POSSELT ROAD SHEPSTONE ROAD, TURN RIGHT INTO CROMPTON STREET, TURN RIGHT INTO LAUTH STREET, TURN LEFT INTO GLENUGIE ROAD TURN RIGHT INTO OLD MAIN ROAD JOIN RICHMOND ROAD, TURN RIGHT INTO ALEXANDER ROAD, TURN LEFT TO MALCOLM ROAD, TURN RIGHT INTO CIRCUIT ROAD, TURN RIGHT INTO CLARK ROAD, TURN LEFT INTO ALEXANDER ROAD TO A DESIGNATED TAXI STOP AND RETURN ALONG THE SAME ROUTE TO CLERMONT TAXI RANK.
12.9	2206PC2206RK00050236 - KWADABEKA A TO PINETOWN FROM KWADABEKA A TAXI RANK, PASSING KK HOSTEL TURN LEFT INTO NORTH ROAD, TURN LEFT INTO 3RD AVENUE JOINING DINKELMAN ROAD, TURN RIGHT INTO SHEPSTONE ROAD, TURN RIGHT INTO CROMPTON STREET, TURN RIGHT INTO UNION LANE, TURN LEFT INTO GLENUGIE ROAD JOINING MOODIE STREET, TURN LEFT INTO HILL STREET, INTO HILL STREET TAXI RANK AND RETURN WITH HILL STREET, TURN LEFT INTO MOODIE STREET JOIN GLENUGIE ROAD TURN RIGHT INTO LAUTH STREET, TURN LEFT INTO CROMPTON STREET, TURN LEFT INTO SHEPSTONE ROAD TURN RIGHT INTO DINKELMAN ROAD TURN LEFT INTO NORTH ROAD, AND PROCEED TO KWA-DABEKA A TAXI RANK.
12.10	2206PC2206RK00050238 - KWADABEKA D TO PINETOWN FROM KWA DABEKA, D TAXI RANK, PASSING KWA- DABEKA CLINIC TURN RIGHT INTO NORTH ROAD, TURN RIGHT INTO 3RD AVENUE JOIN DINKELMAN ROAD, TURN RIGHT INTO SHEPSTONE ROAD, TURN RIGHT INTO CROMPTON STREET, TURN RIGHT INTO UNION LANE, TURN LEFT INTO GLENUGIE ROAD JOIN MOODIE STREET, TURN RIGHT INTO HILL STREET, INTO HILL TAXI RANK AND RETURN WITH HILL STREET, TURN LEFT INTO MOODIE STREET JOIN GLENUGIE ROAD, TURN RIGHT INTO LAUTH STREET, TURN LEFT INTO CROMPTON STREET, TURN LEFT INTO SHEPSTONE ROAD, TURN RIGHT INTO DINKELMAN ROAD, TURN LEFT INTO 1ST AVENUE, LEFT INTO NORTH ROAD AND PROCEED TO KWA DABEKA “D” TAXI RANK.
12.11	2206PC2206RK00050247 - KK HOSTEL TO WESTMEAD FROM KK TAXI RANK TURN LEFT INTO NORTH ROAD, TURN RIGHT INTO 12TH STREET, JOIN DINKELMAN ROAD, TURN RIGHT INTO SHEPSTONE ROAD, TURN LEFT INTO CROMPTON STREET, TURN RIGHT INTO LAUTH STREET, TURN LEFT INTO GLENUGIE ROAD, TURN RIGHT INTO OLD MAIN ROAD, RICHMOND ROAD, TURN RIGHT INTO TRAFFORD STREET, JOIN GOODWOOD ROAD, TURN LEFT INTO MAHOGANY ROAD TO A DESIGNATED TAXI STOP AND RETURN ALONG THE SAME ROUTE TO KK TAXI RANK. FROM KK TAXI RANK TURN LEFT INTO NORTH ROAD, TURN RIGHT INTO 12TH STREET JOIN DINKELMAN ROAD, TURN RIGHT INTO SHEPSTONE ROAD, TURN RIGHT INTO CROMPTON STREET, TURN RIGHT INTO LAUGHT STREET, TURN LEFT INTO GLENUGIE ROAD, TURN RIGHT INTO OLD MAIN ROAD, RICHMOND ROAD, TURN RIGHT INTO TRAFFORD STREET JOIN HILLCLIMB ROAD, TO MONZA ROAD TO A DESIGNATED TAXI STOP, AND RETURN ALONG THE SAME ROUTE TO KK TAXI RANK. FROM KK TAXI RANK TURN LEFT INTO NORTH ROAD, TURN RIGHT INTO 3RD AVENUE JOIN DINKELMAN ROAD, TURN RIGHT INTO SHEPSTONE ROAD, TURN RIGHT INTO CROMPTON STREET, TURN RIGHT INTO LAUGHT ROAD, TURN LEFT INTO GLENUGIE ROAD, TURN RIGHT INTO OLD MAIN ROAD, RICHMOND ROAD, TURN RIGHT INTO ALEXANDER ROAD, TURN LEFT INTO MALCOM ROAD, TURN RIGHT INTO CIRCUIT ROAD, TURN RIGHT INTO CLARK ROAD, TURN LEFT UNTO ALEXANDER ROAD TO A DESIGNATED TAXI STOP, AND RETURN ALONG THE SAME ROUTE TO KK TAXI RANK.

transport
Department:
Transport
Province of KwaZulu-Natal

GAZETTE

LGKZNG26-2021-OCT

REGION: ALL

1)	**Application Number:** APP0133602	2)	**Gazette Number:** LGKZNG26-2021-OCT
3)	**Applicant:** E PARAK **ID NO.** 5004175125084 **Association:** NOT AVAILABLE	4)	**Applicant Address:** P.O BOX 195 NEWCASTLE 2940
5)	**Existing Licence Holder:** NOT APPLICABLE **ID NO.** NOT APPLICABLE	6)	**Existing Licence Holder Address:** NOT APPLICABLE
7)	**Type of application:** NEW OPERATING LICENCE	8)	**Operating Licence Number:** 1323433
9)	**Vehicle Type:** BUS	10)	1 X 63 (SEATED) + 21 (STANDING)
11)	**Region:** AMAJUBA		

12.1 KZPRERC2845491 - VARIOUS BUS ROUTES FROM NEWCASTLE, MAGISTERIAL DISTRICT OF NEWCASTLE TO HARRISMITH AND RETURN.
NON – WHITE PASSENGERS AND THEIR PERSONAL EFFECTS:
DEPART NEWCASTLE BUS RANK IN THE MAGISTERIAL DISTRICT OF NEWCASTLE AND PROCEED VIA CHURCH STREET, SUTHERLAND STREET, SCOTT STREET AND BOUNDARY ROAD, WHICH BECOMES ROAD 39/1 ON THE FARM LENNOXTON 2968. CONTNTINUE ALONG ROAD 39/1 VIA THE INTERSECTION WITH ROAD B.141 ON THE FARM LENNOXTON 2968, CONTINUE ALONG ROAD 39.1 VIA THE INTERSECTION WITH ROAD 209 ON THE FARM HOPE 3300, CONTINUE ALONG ROAD 39/1 VIA THE INTERSECTION WITH ROAD D.96 ON THE FARM VREDE 4317, CONTINUE ALONG ROAD 39/1 TO THE INTERSECTION OF ROAD 39/1 AND ROAD 207 ON THE FARM STONEY RIDGE 4303 (KONINGSBERG). TURN RIGHT AND PROCEED ALONG ROAD 207 VIA LAYDEN ON THE FARM 3341 AND MULLER'S PASS ON THE FARM MUNRO'S WINKEL 8293 TO THE BORDER OF NATAL AND THE ORANGE FREE STATE AT THE FARM VLAKPLAATS 726, CONTINUE ALONG ROAD 207 TO THE INTERSECTION OF ROAD 207 VIA BESTERS ON THE FARM BESTERS 717, ROODEPOORT ON THE FARM ROODEPOORT 722, DELTA ON THE FARM DELTA 713, SCAFELL ON THE FARM SCAFELL 618 TO MEMEL IN THE MEMEL TOWN LANDS 75 AND CONTINUE TO THE MEMEL BUS RANK, MAGISTERIAL DISTRICT OF VREDE.
RETURN VIA THE SAME ROUTE.
SUBJECT TO THE CONDITION THAT ONLY INTERMEDIATE PASSENGERS BE CONVEYED.
ROUTE 2.A: FROM NEWCASTLE, MAGISTERIAL DISTRICT OF NEWCASTLE TO MEMEL, IN THE MAGISTERIAL DISTRICT OF VREDE AND RETURN.
DEPART NEWCASTLE BUS RANK IN THE MAGISTERIAL DISTRICT OF NEWCASTLE AND PROCEED VIA CHURCH STREET TO THE INTERSECTION WITH VOORTREKKER STREET, TURN LEFT INTO VOORTREKKER STREET AND CONTINUE TO THE INTERSECTION WITH KIRKLAND STREET, TURN LEFT INTO KIRKLAND STREET, PROCEED TO THE INTERSECTION WITH ALLEN STREET, TURN LEFT INTO ALLEN STREET, PROCEED ALONG ALLEN STREET WHICH BECOMES ROAD 1/13 AND CONTINUE ALONG ROAD 1/13 TO THE INTERSECTION OF ROAD 1/13 AND ROAD 211 ON THE FARM NEWCASTLE TOWNLANDS 4702, TURN LEFT AND PROCEED ALONG ROAD 211 VIA THE INTERSECTION WITH ROADS D.423 AND D.459 AND SCHUINSHOOGTE ON THE FARM SCHUINSHOOGTE 2250, CONTINUE ALONG ROAD 211 PAST THE INTERSECTION WITH ROAD 279 TO BORDER CASH STORE (BOTHA'S PASS) AT THE BORDER OF THE PROVINCE OF NATAL AND THE ORANGE FREE STATE. CONTINUE ALONG ROAD 211 TO THE INTERSECTION OF ROAD 211 AND ROAD S821 TURN RIGHT AND PROCEED ALONG ROAD S821 VIA THE FARM VLAKFONTEIN TO THE INTERSECTION OF ROADS S821 AND ROADS S465 IN THE MAGISTERIAL DISTRICT OF VREDE. TURN LEFT AND PROCEED ALONG ROAD S465 VIA THE FARMS SEEKOIEVLEIPOORT TO VREDE AND EBEN TO THE INTERSECTION OF ROADS S465 AND R34 IN THE MAGISTERIAL DISTRICT OF VREDE, ORANGE FREE STATE, TURN RIGHT AND PROCEED ALONG ROAD R34 TO THE MEMEL BUS RANK VIA EEUFEES STREET, GREEN STREET AND GENERAL DE WET STREET, MEMEL MAGISTERIAL DISTRICT OF VREDE.
RETURN JOURNEY AS PER FORWARD JOURNEY IN OPPOSITE DIRECTION.
ROUTE 2.B: FROM NEWCASTLE, MASGITERIAL DISTRICT OF NEWCASTLE TO MEMEL IN THE MAGISTERIAL DISTRICT OF VREDE AND RETURN.
DEPART NEWCASTLE BUS RANK IN THE MAGISTERIAL DISTRICT OF NEWCASTLE AND PROCEED VIA CHURCH STREET TO THE INTERSECTION WITH VOORTREKKER STREET. TURN LEFT INTO VOORTREKKER STREET AND CONTINUE TO THE INTERSECTION WITH KIRKLAND STREET, TURN LEFT INTO KIRKLAND STREET, PROCEED TO THE INTERSECTION WITH ALLEN STREET TURN LEFT INTO ALLEN STREET, PROCEED ALONG ALLEN STREET WHICH BECOMES ROAD 1/13 AND CONTINUE ALONG ROAD 1/13 TO THE INTERSECTION OF ROADS 1/13 AND ROAD 211 ON THE FARM NEWCASTLE TOWNLANDS 4702, TURN LEFT AND PROCEED ALONG ROAD 211 VIA THE INTERSECTION WITH ROADS D423 AND D459 AND SCHUINSHOOGTE ON THE FARM SCHUINSHOOGTE 2250, CONTINUE ALONG ROAD 211 PAST THE INTERSECTION WITH ROAD 279 TO BORDER CASH STORE (BOTHA'S PASS). CONTINUE ALONG ROAD 211 WHICH BECOMES ROAD R34 VIA THE INTERSECTION OF ROAD R34 AND S.821 CONTINUE ALONG ROAD R34 VIA THE INTERSECTION OF ROAD S465, ALL IN THE MAGISTERIAL DISTRICT OF VREDE TO MEMEL BUS RANK VIA EEUFEES STREET, GREEN STREET AND GENERAL DE WET STREET IN MEMEL, MAGISTERIAL DISTRICT OF VREDE.
RETURN JOURNEY AS PER FORWARD JOURNEY IN OPPOSITE DIRECTION.
THE APPLICANT WILL OPERATE ROUTES "A" AND "B" IN ACCORDANCE WITH THE TIMETABLE.
ROUTE NO.3
NON – WHITE PASSENGERS AND THEIR PERSONAL EFFECTS:
FROM: TERMINUS STREET BUS RANK, NEWCASTLE (MAGISTERIAL DISTRICT OF NEWCASTLE) VIA MONT PELAAN (MAGISTERIAL DISTRICT OF HARRISMITH) TO MEMEL BUS RANK (MAGISTERIAL DISTRICT OF VREDE) AND RETURN.
ROUTE DESCRIPTION:
FROM TERMINUS STREET BUS RANK, NEWCASTLE (MAGISTERIAL DISTRICT OF NEWCASTLE) PROCEED ALONG TERMINUS STREET, LEFT ALONG SUTHERLAND STREET PROCEED ALONG SCOTT STREET AND BOUNDARY ROAD INTO AND ALONG ROAD 39, TURN RIGHT ALONG ROAD 207 INTO AND ALONG S.17, TUEN LEFT ALONG S.783 RIGHT ALONG S.18 TO MONT PELAAN STORE, RETURN ALONG S.18 AND TURN LEFT ALONG S.471. RIGHT ALONG S.56, RIGHT ALONG R.34 AND LEFT TO MEMEL BUS RANK VIA REUFEES STREET AND GREEN STREET AND RETURN ALONG THE SAME ROUTE.
ALTERNATIVELY: FOLLOW ROUTE PRESCRIBED BY RELEVANT LOCAL AUTHORITIES.
ROUTE NO.4:
NON – WHITE PASSENGERS AND THEIR PERSONAL EFFECTS:
FROM: TERMINUS STREET BUS RANK, NEWCASTLE (MAGISTERIAL DISTRICT OF NEWCASTLE) VIA MONT PELAAN (MAGISTERIAL DISTRICT OF HARRISMITH) TO HARRISMITH BUS RANK (MAGISTERIAL DISTRICT OF HARRISMITH) AND RETURN.
ROUTE DESCRIPTION:
FROM TERMINUS STREET BUS RANK, NEWCASTLE (MAGISTERIAL DISTRICT OF NEWCASTLE) PROCEED ALONG TERMINUS STREET, LEFT ALONG SUTHERLAND STREET AND PROCEED ALONG SCOTT STREET AND BOUNDARY ROAD INTO AND ALONG ROAD 39, TURN RIGHT ALONG ROAD 207 INTO AND ALONG S.17 TURN LEFT ALONG S.783, RIGHT ALONG S.18, LEFT ALONG S.56, LEFT ALONG N.3, RIGHT ALONG R.49, RIGHT INTO MCKECHNIE STREET, HARRISMITH TO MCKECHNIE STREET BUS RANK AND RETURN ALONG THE SAME ROUTE.
ALTERNATIVELY: FOLLOW ROUTES AS PRESCRIBED BY RELEVANT LOCAL AUTHORITIES.
ROUTE NO.5:
NON – WHITE PASSENGERS AND THEIR PERSONAL EFFECTS:
FROM: TERMINUS STREET BUS RANK, NEWCASTLE (MAGISTERIAL DISTRICT OF NEWCASTLE) VIA MEMEL, VERKYKERSKOP TO WARDEN (MAGISTERIAL DISTRICT OF HARRISMITH) AND RETURN.
ROUTE DESCRIPTION:
FROM TERMINUS STREET BUS RANK, NEWCASTLE (MAGISTERIAL DISTRICT OF NEWCASTLE) PROCEED ALONG TERMINUS STREET, LEFT LAONG VOORTREKKER STREET, LEFT ALONG KIRKLAND STREET, LEFT ALONG ALLEN STREET, LEFT ALONG R.34 AND RIGHT TO MEMEL BUS RANK (MAGISTERIAL DISTRICT OF VREDE) VIA EEUFEES STREET AND GREEN STREET, RETURN TO R.34 TURNING RIGHT ALONG R.34, LEFT ALONG S.56 VIA VERKYKERSKOP (MAGISTERIAL DISTRICT OF HARRISMITH) TURN RIGHT ALONG S.788 TO WARDEN BUS RANK (MAGISTERIAL DISTRICT OF HARRISMITH) VIA SAREL CILLIERS STREET, PIET RETIEF STREET AND 9DE LAAN WARDEN AND RETURN ALONG THE SAME ROUTE.
ALTERNATIVELY: FOLLOW ROUTES PRESCRIBED BY RELEVANT LOCAL AUTHORITIES.
ROUTE NO.6:
NON – WHITE PASSENGERS AND THEIR PERSONAL EFFECTS:
FROM: TERMINUS STREET BUS RANK, NEWCASTLE (MAGISTERIAL DISTRICT OF NEWCASTLE) VIA MEMEL, VERKERKERSKOP TO HARRISMITH (MAGISTERIAL DISTRICT OF HARRISMITH) AND RETURN.
ROUTE DESCRIPTION:

transport
Department:
Transport
Province of KwaZulu-Natal

GAZETTE
LGKZNG26-2021-OCT
REGION: ALL

FROM TERMINUS STREET BUS RANK, NEWCASTLE (MAGISTERIAL DISTRICT OF NEWCASTLE) PROCEED ALONG TERMINUS STREET, LEFT LAONG VOORTREKKER STREET, LEFT ALONG KIRKLAND STREET, LEFT ALONG ALLEN STREET, LEFT ALONG R.34 AND RIGHT TO MEMEL BUS RNAK (MAGISTERIAL DISTRICT OF VREDE) VIA EEUFEES STREET AND GREEN STREET, RETURN TO R.34 TURNING RIGHT ALONG R.34, LEFT ALONG S.56 VIA VERKYKERSKOP, (MAGISTERIAL DISTRICT OF HARRISMITH) LEFT ALONG N3, RIGHT ALONG R.49, RIGHT INTO MCKECHNIE STREET, HARRISMITH TO MCKECHNIE STREET BUS RANK (MAGISTERIAL DISTRICT OF HARRISMITH) AND RETURN ALONG THE SAME ROUTE.
ALTERNATIVELY: FOLLOW ROUTES PRESCRIBED BY RELEVANT LOCAL AUTHORITIES.
ROUTE NO.7:
PASSENGERS WHO HAVE ORGANISED THEMSELVES INTO A GROUP AND THEIR PERSONAL EFFECTS:
FROM POINTS WITHIN A RADIUS OF 5 (FIVE) KILOMETERS FROM DOORNHOEK FARM, MAGISTERIAL DISTRICT OF NEWCASTLE TO POINTS WITHIN A RADIUS OF 480 (FOUR HUNDRED AND EIGHTY) KILOMETERS FROM DOORNHOEK FARM AND RETURN FROM POINTS WITHIN A RADIUS OF 480 (FOUR HUNDRED AND EIGHTY) KILOMETERS FROM DOORNHOEK FARM TO POINTS WITHIN A RADIUS OF 5 (FIVE) KILOMETERS FROM DOORNHOEK FARM, DISTRICT OF NEWCASTLE.
SUBJECT TO THE EXPLICIT CONDITION THAT THE CONVEYANCE OF SUCH A GROUP OF PERSONS MAY ONLY BE TAKEN IF THE SAME GROUP OF PERSONS UNDERTAKE THE FORWARD AND THE RETURN JOURNEY AS A PARTY FOR THE EXCLUSIVE MUTUAL PURPOSE OF ATTENDING ONE OR MORE OF THE FOLLOWING OCCASIONS:-
A) A WEDDING
B) A FUNERAL
C) A RELIGIOUS GATHERING
D) A SPORTS MEETING, EITHER AS COMETITORS OR SPECTATORS

ANNEXURE “B”

THE FOLLOWING CONDITIONS ARE APPLICABLE TO THIS PERMIT:-

1. THE HOLDER OF THIS PERMIT SHALL NOT, WHETHER BY AGREEMENT, HIRE, PURCHASE AGREEMENT OR ANY OTHER MANNER ALLOW ANY OTHER PERSON TO UNDERTAKE THE ROAD TRANSPORTATION ON AUTHORITY BY THIS PERMIT NOR SHALL ALLOW ANY OTHER PERSON TO HAVE CONTROL OVER THE PERMIT IN ANY WAY WHATSOEVER.
2. THE HOLDER OF THIS PERMIT OR HIS EMPLOYEES SHALL UPON PAYMENT OF THE FARE PRESCRIBED BY THIS PERMIT FORTHWITH ISSUE A TICKET REFLECTING THE AMOUNT PAID.

transport
Department:
Transport
Province of KwaZulu-Natal

GAZETTE

LGKZNG26-2021-OCT

REGION: ALL

1)	**Application Number:** APP0133601	2)	**Gazette Number:** LGKZNG26-2021-OCT
3)	**Applicant:** E PARAK **ID NO.** 5004175125084 **Association:** NOT AVAILABLE	4)	**Applicant Address:** P.O BOX 195 NEWCASTLE 2940
5)	**Existing Licence Holder:** NOT APPLICABLE **ID NO.** NOT APPLICABLE	6)	**Existing Licence Holder Address:** NOT APPLICABLE
7)	**Type of application:** NEW OPERATING LICENCE	8)	**Operating Licence Number:** 1306903
9)	**Vehicle Type:** BUS	10)	1 X 28 (SEATED) + 0 (STANDING)
11)	**Region:** UTHUKELA		

12.1 KZPRERC2845442 - VARIOUS BUS ROUTES – FROM NEWCASTLE, MAGISTERIAL DISTRICT OF NEWCASTLE TO MEMEL MAGISTERIAL DISTRICT OF VREDE AND RETURN.
NON-WHITE PASSENGERS AND THEIR PERSONAL EFFECTS:
DEPART NEWCASTLE BUS RANK IN THE MAGISTERIAL DISTRICT OF NEWCASTLE AND PROCEED VIA CHURCH STREET, SUTHERLAND STREET, SCOTT STREET AND BOUNDARY ROAD, WHICH BECOMES ROAD 39/1 ON THE FARM LENNOXTON 2968. CONTNTINUE ALONG ROAD 39/1 VIA THE INTERSECTION WITH ROAD B.141 ON THE FARM LENNOXTON 2968, CONTINUE ALONG ROAD 39.1 VIA THE INTERSECTION WITH ROAD 209 ON THE FARM HOPE 3300, CONTINUE ALONG ROAD 39/1 VIA THE INTERSECTION WITH ROAD D.96 ON THE FARM VREDE 4317, CONTINUE ALONG ROAD 39/1 TO THE INTERSECTION OF ROAD 39/1 AND ROAD 207 ON THE FARM STONEY RIDGE 4303 (KONINGSBERG). TURN RIGHT AND PROCEED ALONG ROAD 207 VIA LAYDEN ON THE FARM 3341 AND MULLER'S PASS ON THE FARM MUNRO'S WINKEL 8293 TO THE BORDER OF NATAL AND THE ORANGE FREE STATE AT THE FARM VLAKPLAATS 726, CONTINUE ALONG ROAD 207 TO THE INTERSECTION OF ROAD 207 VIA BESTERS ON THE FARM BESTERS 717, ROODEPOORT ON THE FARM ROODEPOORT 722, DELTA ON THE FARM DELTA 713, SCAFELL ON THE FARM SCAFELL 618 TO MEMEL IN THE MEMEL TOWN LANDS 75 AND CONTINUE TO THE MEMEL BUS RANK, MAGISTERIAL DISTRICT OF VREDE.
RETURN VIA THE SAME ROUTE.
SUBJECT TO THE CONDITION THAT ONLY INTERMEDIATE PASSENGERS BE CONVEYED.
ROUTE 2.A: FROM NEWCASTLE, MAGISTERIAL DISTRICT OF NEWCASTLE TO MEMEL, IN THE MAGISTERIAL DISTRICT OF VREDE AND RETURN.
DEPART NEWCASTLE BUS RANK IN THE MAGISTERIAL DISTRICT OF NEWCASTLE AND PROCEED VIA CHURCH STREET TO THE INTERSECTION WITH VOORTREKKER STREET, TURN LEFT INTO VOORTREKKER STREET AND CONTINUE TO THE INTERSECTION WITH KIRKLAND STREET, TURN LEFT INTO KIRKLAND STREET, PROCEED TO THE INTERSECTION WITH ALLEN STREET, TURN LEFT INTO ALLEN STREET, PROCEED ALONG ALLEN STREET WHICH BECOMES ROAD 1/13 AND CONTINUE ALONG ROAD 1/13 TO THE INTERSECTION OF ROAD 1/13 AND ROAD 211 ON THE FARM NEWCASTLE TOWNLANDS 4702, TURN LEFT AND PROCEED ALONG ROAD 211 VIA THE INTERSECTION WITH ROADS D.423 AND D.459 AND SCHUINSHOOGTE ON THE FARM SCHUINSHOOGTE 2250, CONTINUE ALONG ROAD 211 PAST THE INTERSECTION WITH ROAD 279 TO BORDER CASH STORE (BOTHA'S PASS) AT THE BORDER OF THE PROVINCE OF NATAL AND THE ORANGE FREE STATE. CONTINUE ALONG ROAD 211 TO THE INTERSECTION OF ROAD 211 AND ROAD S821 TURN RIGHT AND PROCEED ALONG ROAD S821 VIA THE FARM VLAKFONTEIN TO THE INTERSECTION OF ROADS S821 AND ROADS S465 IN THE MAGISTERIAL DISTRICT OF VREDE. TURN LEFT AND PROCEED ALONG ROAD S465 VIA THE FARMS SEEKOIEVLEIPOORT TO VREDE AND EBEN TO THE INTERSECTION OF ROADS S465 AND R34 IN THE MAGISTERIAL DISTRICT OF VREDE, ORANGE FREE STATE, TURN RIGHT AND PROCEED ALONG ROAD R34 TO THE MEMEL BUS RANK VIA EEUFEES STREET, GREEN STREET AND GENERAL DE WET STREET, MEMEL MAGISTERIAL DISTRICT OF VREDE.
RETURN JOURNEY AS PER FORWARD JOURNEY IN OPPOSITE DIRECTION.
ROUTE 2.B: FROM NEWCASTLE, MASGITERIAL DISTRICT OF NEWCASTLE TO MEMEL IN THE MAGISTERIAL DISTRICT OF VREDE AND RETURN.
DEPART NEWCASTLE BUS RANK IN THE MAGISTERIAL DISTRICT OF NEWCASTLE AND PROCEED VIA CHURCH STREET TO THE INTERSECTION WITH VOORTREKKER STREET. TURN LEFT INTO VOORTREKKER STREET AND CONTINUE TO THE INTERSECTION WITH KIRKLAND STREET, TURN LEFT INTO KIRKLAND STREET, PROCEED TO THE INTERSECTION WITH ALLEN STREET TURN LEFT INTO ALLEN STREET, PROCEED ALONG ALLEN STREET WHICH BECOMES ROAD 1/13 AND CONTINUE ALONG ROAD 1/13 TO THE INTERSECTION OF ROADS 1/13 AND ROAD 211 ON THE FARM NEWCASTLE TOWNLANDS 4702, TURN LEFT AND PROCEED ALONG ROAD 211 VIA THE INTERSECTION WITH ROADS D423 AND D459 AND SCHUINSHOOGTE ON THE FARM SCHUINSHOOGTE 2250, CONTINUE ALONG ROAD 211 PAST THE INTERSECTION WITH ROAD 279 TO BORDER CASH STORE (BOTHA'S PASS). CONTINUE ALONG ROAD 211 WHICH BECOMES ROAD R34 VIA THE INTERSECTION OF ROAD R34 AND S.821 CONTINUE ALONG ROAD R34 VIA THE INTERSECTION OF ROAD S465, ALL IN THE MAGISTERIAL DISTRICT OF VREDE TO MEMEL BUS RANK VIA EEUFEES STREET, GREEN STREET AND GENERAL DE WET STREET IN MEMEL, MAGISTERIAL DISTRICT OF VREDE.
RETURN JOURNEY AS PER FORWARD JOURNEY IN OPPOSITE DIRECTION.
THE APPLICANT WILL OPERATE ROUTES "A" AND "B" IN ACCORDANCE WITH THE TIMETABLE.

ANNEXURE "B"
THE FOLLOWING CONDITIONS ARE APPLICABLE TO THIS PERMIT:
1. THE HOLDER OF THIS PERMIT SHALL NOT, WHETHER BY AGREEMENT, HIRE, PURCHASE AGREEMENT OR ANY OTHER MANNER ALLOW ANY OTHER PERSON TO UNDERTAKE ROAD TRANSPORTATION ON AUTHORITY BY THIS PERMIT NOR SHALL ALLOW ANY OTHER PERSON TO HAVE CONTROL OVE THE PERMIT IN ANY WAY WHATSOEVER.
2. THE HOLDER OF THIS PERMIT OR HIS EMPLOYEES SHALL UPON PAYMENT OF THE FARE PRESCRIBED BY THIS PERMIT FORTHWITH ISSUE A TICKET REFLECTING THE AMOUNT PAID.

transport
Department:
Transport
Province of KwaZulu-Natal

GAZETTE

LGKZNG26-2021-OCT

REGION: ALL

1)	**Application Number:** APP0133754	2)	**Gazette Number:** LGKZNG26-2021-OCT
3)	**Applicant:** SS SIBISI **ID NO.** 5702235711088 **Association:** NOT AVAILABLE	4)	**Applicant Address:** P.O BOX 1301 VRYHEID 3100
5)	**Existing Licence Holder:** NOT APPLICABLE **ID NO.** NOT APPLICABLE	6)	**Existing Licence Holder Address:** NOT APPLICABLE
7)	**Type of application:** NEW OPERATING LICENCE	8)	**Operating Licence Number:** NOTAVAILABLE
9)	**Vehicle Type:** MINIBUS	10)	1 X 14 (SEATED) + 0 (STANDING)
11)	**Region:** UTHUKELA		

12.1	KZPRERC2845589 - SCHOLARS AND THEIR PERSONAL EFFECTS: HMAHLASE HOME, BETHEL MISSION, GLUCKSTADT TO SIKHULILE COMBINED SCHOOL FROM HMAHLASE HOME AT BETHEL MISSION GLUCKSTADT, DRIVE 500 METRES AND TURN LEFT TO JOIN C433 PROCEED 500 METRES AND PICK TWO CHILDREN FROM ZULU HOME, PROCEED WITH ON THE SAME ROAD TO PICK UP SIX CHILDREN FROM KUNENE HOME AND PROCEED TO TURN LEFT JOIN R34 UP TO GLUCKSTADT STORE, TO SIBISI SHOP, TURN RIGHT AND TRAVEL FOR 400 METRES, PICK UP FOUR CHILDREN FROM MBATHA HOME, PROCEED TO MPUNGOSE HOME AND PICK UP THREE CHILDREN AND PROCEED 100 METRES AND PICK UP ONE CHILD FROM MTHETHWA HOME. PROCEED 500 METRES AND TAKE FIRST LEFT TO JOIN THE MAIN ROAD PROCEEDING STRAIGHT TO SIKHULILE COMBINED SCHOOL AND DROP OFF CHILDREN. IN THE AFTERNOON USE THE SAME ROUTE TO PICK UP CHILDREN FROM SCHOOL AND DROP THEM OFF AT HOME.

transport
Department:
Transport
Province of KwaZulu-Natal

GAZETTE

LGKZNG26-2021-OCT

REGION: ALL

1)	**Application Number:** APP0133757	2)	**Gazette Number:** LGKZNG26-2021-OCT
3)	**Applicant:** KZ NKAMBULE **ID NO.** 5508155547083 **Association:** NOT AVAILABLE	4)	**Applicant Address:** P.O BOX 1678 VRYHEID 3100
5)	**Existing Licence Holder:** NOT APPLICABLE **ID NO.** NOT APPLICABLE	6)	**Existing Licence Holder Address:** NOT APPLICABLE
7)	**Type of application:** NEW OPERATING LICENCE	8)	**Operating Licence Number:** NOTAVAILABLE
9)	**Vehicle Type:** MINIBUS	10)	1 X 15 (SEATED) + 0 (STANDING)
11)	**Region:** UTHUKELA		

12.1	KZPRERC2845638 - SCHOLARS AND THEIR PERSONAL EFFECTS: KWANKAMBULE HOME, EMADWALENI AREA TO SIKHULILE COMBINED SCHOOL STARTING POINT: KWANKAMBULE HOME, EMADWALENI AREA, TURN LEFT TO JOIN THE ROAD AND THEN PICK UP 2 CHILDREN FROM MDLALOSE HOME, THEN PROCEED AND PICK UP 2 CHILDREN FROM KHUMALO HOME AND THEN PROCEED TO TURN LEFT TO JOIN R34 MELMOTH ROAD AND PROCEED TO MCHUNU HOME AND PICK UP 2 CHILDREN, PROCEED ON THE SAME ROAD AND PICK UP 2 CHILDREN FROM MDLALOSE HOME THEN PROCEED TO SIBIYA HOME AND PICK UP 2 CHILDREN, THEN PROCEED TO TURN LEFT ON TO VUMANKALA ROAD (UNMARKED ROAD) AND PROCEED TO PICK UP 3 CHILDREN FROM KHUMALO HOME, TURN AROUND TO REJOIN R34 THEN PROCEED TO TURN LEFT TO JOIN P219 AND DROP OFF CHILDREN AT SIKHULILE COMBINED SCHOOL. IN THE AFTERNOON I USE THE SAME ROUTE TO COLLECT CHILDREN FROM SIKHULILE COMBINED SCHOOL AND DROP THEM OFF AT THEIR HOMES.

transport
Department:
Transport
Province of KwaZulu-Natal

GAZETTE

LGKZNG26-2021-OCT

REGION: ALL

1)	**Application Number:** APP0133761	2)	**Gazette Number:** LGKZNG26-2021-OCT
3)	**Applicant:** M DHLAMINI **ID NO.** 4908105278089 **Association:** NOT AVAILABLE	4)	**Applicant Address:** P.O BOX 01 SWARTMFOLOZI 3115
5)	**Existing Licence Holder:** NOT APPLICABLE **ID NO.** NOT APPLICABLE	6)	**Existing Licence Holder Address:** NOT APPLICABLE
7)	**Type of application:** NEW OPERATING LICENCE	8)	**Operating Licence Number:** NOTAVAILABLE
9)	**Vehicle Type:** MINIBUS	10)	1 X 15 (SEATED) + 0 (STANDING)
11)	**Region:** UTHUKELA		

12.1	KZPRERC2845687 - SCHOLARS AND THEIR PERSONAL EFFECTS: KWADHLAMINI HOME, EZWATHI AREA, GLUCKSTADT TO SIKHULILE COMBINED SCHOOL FROM KWADHLAMINI HOME EZWATHI AREA GLUCKSTADT, THEN PROCEED TO TURN RIGHT AND JOIN MAIN ROAD THEN PICK UP THREE CHILDREN FROM ZONDO HOME AND THEN PROCEED ON THE SAME ROAD TO DLAMINI HOME AND PICK UP FOUR CHILDREN AND THEN TURN LEFT AND PICK UP THREE CHILDREN FROM KHOZA HOME THEN TURN LEFT TO PICK UP TWO CHILDREN FROM NDEBELE HOME THEN TURN AROUND TO TURN LEFT TO EMAYAZENI AND THEN TURN LEFT TO PICK UP THREE CHILDREN FROM SHAMASE HOME PROCEED 500 METRES AND TAKE FIRST LEFT TO JOIN THE MAIN ROAD PROCEEDING STRAIGHT TO SIKHULILE COMBINED SCHOOL AND DROP OFF CHILDREN. IN THE AFTERNOON USE THE SAME ROUTE TO PICK UP CHILDREN FROM SCHOOL AND DROP THEM OFF AT HOME.

transport
Department:
Transport
Province of KwaZulu-Natal

GAZETTE

LGKZNG26-2021-OCT

REGION: ALL

1)	**Application Number:** APP0133762	2)	**Gazette Number:** LGKZNG26-2021-OCT
3)	**Applicant:** MC QWABE **ID NO.** 5706025793081 **Association:** NOT AVAILABLE	4)	**Applicant Address:** P.O BOX 551 VRYHEID 3100
5)	**Existing Licence Holder:** NOT APPLICABLE **ID NO.** NOT APPLICABLE	6)	**Existing Licence Holder Address:** NOT APPLICABLE
7)	**Type of application:** NEW OPERATING LICENCE	8)	**Operating Licence Number:** NOTAVAILABLE
9)	**Vehicle Type:** MINIBUS	10)	1 X 15 (SEATED) + 0 (STANDING)
11)	**Region:** UTHUKELA		

12.1	KZPRERC2845736 - SCHOLARS AND THEIR PERSONAL EFFECTS: QWABE HOME, EZWATHIN AREA TO SIKHULILE COMBINED SCHOOL FROM QWABE HOME, EZWATHIN AREA TURN RIGHT AND THEN JOIN THE MAIN ROAD B487 PROCEED TO EMAYEZENI AND PICK UP 3 CHILDREN FROM MTSHALI HOME ON THE SAME ROAD 500M PICK UP 2 CHILDREN FROM MSIMANGO HOME PROCEED WITH THE SAME ROUTE PICK UP 2 CHILDREN FROM ZULU HOME THEN PROCEED TO KHUMALO HOME AND PICK UP 2 CHILDREN, PROCEED WITH THE SAME ROUTE 900M TO QHAWE AND PICK UP 3 CHILDREN FROM KUNENE HOME AND PROCEED TO JOIN MAIN ROAD AND PROCEED STRAIGHT TO DROP CHILDREN OFF AT SIKHULILE COMBINED SCHOOL. IN THE AFTERNOON USE THE SAME ROUTE TO COLLECT CHILDREN FROM SIKHULILE COMBINED SCHOOL AND DROP THEM OFF AT THEIR HOMES.

transport
Department:
Transport
Province of KwaZulu-Natal

GAZETTE

LGKZNG26-2021-OCT

REGION: ALL

1)	**Application Number:** APP0133763	2)	**Gazette Number:** LGKZNG26-2021-OCT
3)	**Applicant:** S BUTHELEZI **ID NO.** 8609055793087 **Association:** NOT AVAILABLE	4)	**Applicant Address:** P.O BOX 96 EZWATHI 3115
5)	**Existing Licence Holder:** NOT APPLICABLE **ID NO.** NOT APPLICABLE	6)	**Existing Licence Holder Address:** NOT APPLICABLE
7)	**Type of application:** NEW OPERATING LICENCE	8)	**Operating Licence Number:** NOTAVAILABLE
9)	**Vehicle Type:** MINIBUS	10)	1 X 15 (SEATED) + 0 (STANDING)
11)	**Region:** UTHUKELA		

12.1	KZPRERC2845785 - SCHOLARS AND THEIR PERSONAL EFFECTS: KWABUTHELEZI HOME EMAGCEKENI AREA, GLUCKSTADT TO SIKHULILE COMBINED SCHOOL STARTING FROM KWABUTHELEZI HOME EMAGCEKENI AREA, GLUCKSTADT TURN LEFT AND JOIN MAIN ROAD PROCEED TO BHOZAN AREA KWAMASONDO AND PICK THREE CHILDREN ON THE SAME ROAD AND PICK UP THREE CHILDREN FROM KWAKHOZA HOME, THEN PROCEED TO PICK UP FOUR CHILDREN KWAKUNENE HOME, THEN PROCEED TO TURN LEFT TRAVEL 500 METRES AND TURN LEFT TO JOIN MAIN ROAD AND THEN DROP OFF CHILDREN AT SIKHULILE COMBINED SCHOOL. IN THE AFTERNOON USE THE SAME ROUTE TO PICK UP CHILDREN FROM SCHOOL TO DROP THEM OFF AT HOME.

transport
Department:
Transport
Province of KwaZulu-Natal

GAZETTE

LGKZNG26-2021-OCT

REGION: ALL

1)	**Application Number:** APP0133764	2)	**Gazette Number:** LGKZNG26-2021-OCT
3)	**Applicant:** V BRIDGELALL **ID NO.** 9002155502088 **Association:** NOT AVAILABLE	4)	**Applicant Address:** 55 BUTTERFLY ROAD BOMBAY HEIGHT PIETERMARITZBURG 3201
5)	**Existing Licence Holder:** NOT APPLICABLE **ID NO.** NOT APPLICABLE	6)	**Existing Licence Holder Address:** NOT APPLICABLE
7)	**Type of application:** NEW OPERATING LICENCE	8)	**Operating Licence Number:** 1325011
9)	**Vehicle Type:** MOTORCAR	10)	1 X 4 (SEATED) + 0 (STANDING)
11)	**Region:** UMGUNGUNDLOVU		

12.1	KZPRERC2845834 - 55 BUTTERFLY ROAD, BOMBAY HEIGHTS IN PIETERMARITZBURG TO POINTS WITHIN A RADIUS OF 50 (FIFTY) KILOMETRES THEREFROM AND RETURN.

transport
Department:
Transport
Province of KwaZulu-Natal

GAZETTE

LGKZNG26-2021-OCT

REGION: ALL

1)	**Application Number:** APP0133765	2)	**Gazette Number:** LGKZNG26-2021-OCT
3)	**Applicant:** BN MDLALOSE **ID NO.** 9207310375086 **Association:** NOT AVAILABLE	4)	**Applicant Address:** P.O BOX 2155 VRYHEID 3100
5)	**Existing Licence Holder:** NOT APPLICABLE **ID NO.** NOT APPLICABLE	6)	**Existing Licence Holder Address:** NOT APPLICABLE
7)	**Type of application:** NEW OPERATING LICENCE	8)	**Operating Licence Number:** NOTAVAILABLE
9)	**Vehicle Type:** MINIBUS	10)	1 X 15 (SEATED) + 0 (STANDING)
11)	**Region:** UTHUKELA		

12.1	KZPRERC2846177 - SCHOLARS AND THEIR PERSONAL EFFECTS: EMANZAMNYAMA AREA TO MHLUNGWANE PRIMARY SCHOOL STARTING FROM EMANZAMNYAMA AREA GLUCKSTADT KWAMDLALOSE LEAVING WITH 2 CHILDREN, TURN LEFT TO JOIN THE ROAD AND PICK UP 1 CHILD FROM KWAMDLALOSE, THEN PROCEED ON THE SAME ROAD AND PICK UP 1 CHILD FROM KWAZWANE, PROCEED ON THE SAME ROAD TO PICK UP 2 CHILDREN FROM KWASITHOLE AND CONTINUE TO KWANGIDI AND PICK UP 1CHILD, PROCEED ON THE SAME ROAD TO KWANDABA AND PICK UP 1 CHILD, PROCEED ON THE SAME ROAD PICK UP 1 CHID FROM KWANGOBESE, PROCEED ON THE SAME ROAD TO PICK UP 2 CHILDREN FROM KWABUTHELEZI, TURN LEFT THEN PROCEED TO KWAJIYANE AND PICK UP 1 CHILD, TURN RIGHT THEN PROCEED TO KWABUTHELEZI AND PICK UP 2 CHILDREN, THEN TURN TO RIGHT TO JOIN D304 AND TRAVEL FOR A KILOMETRE, PROCEED ON A THE SAME ROAD THEN TURN RIGHT AND TRAVEL FOR A KILOMETRE AND TURN RIGHT AGAIN TO DROP OFF CHILDREN AT MHLUNGWANE PRIMARY SCHOOL. IN THE AFTERNOON WE USE THE SAME ROUTE TO PICK UP CHILDREN AND DROP THEM OFF AT THEIR HOME STEAD.

transport
Department:
Transport
Province of KwaZulu-Natal

GAZETTE

LGKZNG26-2021-OCT

REGION: ALL

1)	**Application Number:** APP0133766	2)	**Gazette Number:** LGKZNG26-2021-OCT
3)	**Applicant:** BB NGCOBO **ID NO.** 6009065803087 **Association:** NDWEDWE-QADI TAXI ASSOCIATION	4)	**Applicant Address:** 310 SUTTONMERER 2SUTTON CRESCENT MORNINGSIDE DURBAN 4001
5)	**Existing Licence Holder:** NOT APPLICABLE **ID NO.** NOT APPLICABLE	6)	**Existing Licence Holder Address:** NOT APPLICABLE
7)	**Type of application:** NEW OPERATING LICENCE	8)	**Operating Licence Number:** LKNKZN0153893
9)	**Vehicle Type:** MINIBUS TAXI	10)	1 X 9-16 (SEATED) + 0 (STANDING)
11)	**Region:** GREATER NORTH		

12.1	2206LS2206LS00053528 - EMKHABELA RANK TO DURBAN FROM EMKHABELA RANK TO DURBAN:EMKHABELA RANK TURN RIGHT INTO NEW ROAD(A3825), PROCEED TO ESKEBHENI AREA INTO OLD ROAD (P259), TURN RIGHT EMATABETULU ROAD (D1610) FROM EMATABETULU ROAD (D1610), TURN RIGHT INTO OLD ROAD (P259), TURN RIGHT INTO (P100), TURN RIGHT INTO INANDA ROAD (M25), INTO KWAMASHU HIGHWAY (R102), INTO NORTH COAST ROAD (R102), INTO UMGENI ROAD (R102), INTO SOLDIERS WAY AND RIGHT INTO SOLDIERS WAY TAXI RANK. 2.FROM SOLDIERS WAY TAXI RANK ,TURN RIGHT INTO FIELD STREET INTO ALBERT STREET (R102),INTO UMGENI ROAD (R102),INTO NORTH COAST ROAD (R102),INTO KWAMASHU HIGHWAY,INTO INANDA ROAD (M25),TURN LEFT INTO (P100),TURN LEFT INTO OLD ROAD (P259),TURN LEFT INTO NEW ROAD (A3825) BACK INTO OLD ROAD (P259),TURN RIGHT INTO EMATABETULU ROAD (D1610),BACK TO EMKHABELA RANK.ALTERNATIVELY 3.FROM SOLDIERS WAY RANK TURN RIGHT INTO FIELD STREET,TURN LEFT INTO LEOPOLD STREET INTO CANONGATE ROAD,INTO N3 FREEWAY,TURN RIGHT INTO N2 FREEWAY,TURN LEFT INTO KWAMASHU HIGHWAY,INTO INANDA ROAD(M25),TURN LEFT INTO (P100),TURN LEFT INTO OLD ROAD (P259),TURN RIGHT INTO NEW ROAD (A3825),BACK INTO OLD ROAD(P259) TURN RIGHT INTO EMATABETHULU ROAD (D1610) TO EMKHABELA RANK.

transport
Department:
Transport
Province of KwaZulu-Natal

GAZETTE

LGKZNG26-2021-OCT

REGION: ALL

1)	**Application Number:** APP0133772	**2)**	**Gazette Number:** LGKZNG26-2021-OCT
3)	**Applicant:** NM SHABALALA **ID NO.** 6009270745081 **Association:** MOPHELA ESTON TAXI OWNERS ASSOCIATION	**4)**	**Applicant Address:** SAME AS BEOW 3700
5)	**Existing Licence Holder:** NOT APPLICABLE **ID NO.** NOT APPLICABLE	**6)**	**Existing Licence Holder Address:** NOT APPLICABLE
7)	**Type of application:** NEW OPERATING LICENCE	**8)**	**Operating Licence Number:** LGKZN1503000722
9)	**Vehicle Type:** MINIBUS TAXI	**10)**	1 X 9-16 (SEATED) + 0 (STANDING)
11)	**Region:** DURBAN WEST		

12.1	22068T2100H300050936 - MOPHELA TO PIETERMARITZBURG. FROM MOPHELA TO APPROVED TAXI RANK IN BERG STREET RANK NO. 2 – BELOW RETIEF STREET. FROM APPROVED TAXI RANK IN MOPHELA WHICH IS SITUATED AT THE CORNER OF MEYIWA ROAD AND SANKOTSHE AND MOPHELA ROAD, INTO P430, INTO P385, WHICH BECOMES UITKOMST STREET, CROSS OVER TO VAN DE PLANK SQUARE (PICK UP PASSENGERS ONLY, NO OFF LOADING PASSENGERS), BACK ONTO R103 TOWARDS UMLAAS ROAD, TURN RIGHT INTO R603, TOWARDS UMLAAS ROAD AND JOIN N3, TURN LEFT INTO CHURCH STREET / OLD GREYTOWN ROAD (R33), TURN RIGHT INTO EAST STREET, TURN LEFT INTO PIETERMARITZ STREET, TURN RIGHT INTO PINE STREET, TURN RIGHT INTO BERG STREET, TO THE RANK AT THE CORNER OF RETIEF AND BERG STREET, DIRECT AND RETURN. FROM APPROVED TAXI RANK IN BERG STREET (RANK NO.2) TO APPROVED TAXI RANK IN MOPHELA. FROM BERG STREET RANK (NO. 2), RIGHT INTO EAST STREET, WHICH BECOMES ECHO ROAD, INTO AND ALONG ORTHMANN ROAD, INTO AND ALONG N3, INTO P385 AND INTO P430 AND PROCEED TO APPROVED TAXI RANK IN MOPHELA (AT THE CORNER OF MEYIWA ROAD AND SANKONTSHE AND MOPHELA ROAD), DIRECT AND RETURN.
12.2	22068T22068T00050938 - ESTON TO MID ILLOVO. FROM APPROVED TAXI RANK IN ESTON (P21), TURN INTO R603, MID ILLOVO, PROCEED TO TAXI RANK AT SPAR, PASS ISMONT JABULA STORE AND KWA MATHIKANI STORE, DIRECT AND RETURN FROM APPROVED TAXI RANK IN MID ILLOVO, INTO R603, PROCEED TOWARDS APPROVED TAXI RANK IN ESTON (P21), DIRECT AND RETURN
12.3	22068T2209WC10050935 - ESTON TAXI RANK (P21) TO ISIPINGO INBOUND. FROM APPROVED TAXI RANK AT ESTON (P21) INTO UMBUMBULU ROAD (R603), TURN LEFT AT FOLWENI OFF-RAMP AND INTO ISIPINGO, AT INTERSECTION OF ISIPINGO MAIN ROAD, TURN LEFT INTO ISIPINGO TAXI RANK, OPPOSITE ISIPINGO RAILWAY STATION, DIRECT AND RETURN OUTBOUND. FROM APPROVED TAXI RANK IN ISIPINGO (OPPOSITE ISIPINGO RAILWAY STATION), TURN RIGHT INTO ISIPINGO INTERSECTION AND PROCEED TOWARDS UMBUMBULU ROAD (R603) AND PROCEED TO APPROVED TAXI RANK AT ESTON (P21), DIRECT AND RETURN.
12.4	2100H322068T00050937 - ESTON RANK (P21) TO MOPHELA. OUTBOUND: FROM APPROVED TAXI RANK IN ESTON (P21), TURN RIGHT INTO (D72) MOPHELA ROAD, VIA NJOBOKAZI DRIVE, PROCEED TO MOPHELA TAXI RANK (P430). ALTERNATIVELY, TURN RIGHT TO MEYIWA ROAD TO MCOYI AT MPUMALANGA TAXI RANK, DIRECT AND RETURN. INBOUND: FROM APPROVED TAXI RANK IN MOPHELA (430), INTO MOPHELA ROAD VIA NJOBOKAZI, INTO P489, PROCEED TOWARDS TAXI RANK AT ESTON (P21).

transport
Department:
Transport
Province of KwaZulu-Natal

GAZETTE

LGKZNG26-2021-OCT

REGION: ALL

1)	**Application Number:** APP0133774	**2)**	**Gazette Number:** LGKZNG26-2021-OCT
3)	**Applicant:** ZV NGCOBO **ID NO.** 7608080493086 **Association:** CLARE ESTATE TAXI ASSOCIATION	**4)**	**Applicant Address:** 286 KENNEDY RD CLARE ESTATE 4091
5)	**Existing Licence Holder:** NOT APPLICABLE **ID NO.** NOT APPLICABLE	**6)**	**Existing Licence Holder Address:** NOT APPLICABLE
7)	**Type of application:** NEW OPERATING LICENCE	**8)**	**Operating Licence Number:** NOTAVAILABLE
9)	**Vehicle Type:** MINIBUS	**10)**	1 X 15 (SEATED) + 0 (STANDING)
11)	**Region:** DURBAN CENTRAL		

12.1	21004R21004R00053496 - DURBAN TO CLARE ESTATE. RETURN TRIP. FROM APPROVED TAXI RANK ETNA LANE, TURN LEFT INTO WARWICK AVENUE, TURN RIGHT INTO ALICE STREET, TURN RIGHT INTO SOLDIERS WAY, TURN RIGHT INTO LEOPOLD STREET INTO CANNONGATE ROAD, RIGHT TO JOIN N3 / WESTERN FREEWAY, FROM THE N3 DRIVE BACKWARDS AS DETAILED IN THE FORWARD TRIP. RESTRICTIONS CLARE ESTATE TAXI ASSOCIATION. NO PICKING UP OF PASSENGERS ON THE FORWARD JOURNEY AT THE CORNER OF STANLEY COPLEY DRIVE AND RANDLES DRIVE. NO PICKING UP OF PASSENGERS ON RETURN JOURNEY AT THE CORNER STANLEY COPLEY DRIVE AND RANDLES ROAD.
12.2	2206LS2206LS00053495 - CLARE ESTATE TO DURBAN. 1.1. FROM APPROVED TAXI RANK ON CLARE ROAD WHICH BECOMES RANDLES ROAD, LEFT INTO WESTERN FREEWAY, TURN LEFT INTO BEREA ROAD NORTH AND INTO OLD DUTCH ROAD, TO ALICE STREET, SOLDIERS WAY, LEFT INTO PINE STREET, RIGHT INTO ALBERT STREET, RIGHT INTO PRINCE EDWARD, LEFT INTO FIELD STREET, TURN LEFT INTO LEOPOLD STREET, TURN RIGHT INTO WARWICK AVENUE, TURN LEFT INTO ETNA LANE AND INTO PRINCE EDWARD TAXI RANK. 1.2. FROM APPROVED TAXI RANK ON CLARE ROAD, PROCEED ON CLARE ROAD, TURN LEFT INTO QUARRY ROAD WEST, TURN AROUND AT THE INTERSECTION OF QUARRY ROAD WEST AND SPENCER STREET, TURN RIGHT INTO O'FLAHERTY ROAD BECOMING CLARE ROAD, TURN RIGHT INTO FOREMAN ROAD, CIRCLE AROUND FOREMAN ROAD AND TURN RIGHT INTO CLARE ROAD, INTO RANDLES ROAD, LEFT INTO N3/ WESTERN FREEWAY, TURN LEFT INTO OLD DUTCH ROAD, TURN RIGHT INTO MARKET ROAD , TURN RIGHT INTO LEOPOLD STREET, TURN RIGHT INTO WARWICK AVENUE, TURN LEFT INTO ETNA ROAD AND INTO THE PINE STREET TAXI RANK.

transport
Department:
Transport
Province of KwaZulu-Natal

GAZETTE

LGKZNG26-2021-OCT

REGION: ALL

1)	**Application Number:** APP0133776	**2)**	**Gazette Number:** LGKZNG26-2021-OCT
3)	**Applicant:** ZV NGCOBO **ID NO.** 7608080493086 **Association:** CLARE ESTATE TAXI ASSOCIATION	**4)**	**Applicant Address:** 286 KENNEDY RD CLARE ESTATE 4091
5)	**Existing Licence Holder:** NOT APPLICABLE **ID NO.** NOT APPLICABLE	**6)**	**Existing Licence Holder Address:** NOT APPLICABLE
7)	**Type of application:** NEW OPERATING LICENCE	**8)**	**Operating Licence Number:** NOTAVAILABLE
9)	**Vehicle Type:** MINIBUS	**10)**	1 X 15 (SEATED) + 0 (STANDING)
11)	**Region:** DURBAN CENTRAL		

12.1	21004R21004R00053496 - DURBAN TO CLARE ESTATE. RETURN TRIP. FROM APPROVED TAXI RANK ETNA LANE, TURN LEFT INTO WARWICK AVENUE, TURN RIGHT INTO ALICE STREET, TURN RIGHT INTO SOLDIERS WAY, TURN RIGHT INTO LEOPOLD STREET INTO CANNONGATE ROAD, RIGHT TO JOIN N3 / WESTERN FREEWAY, FROM THE N3 DRIVE BACKWARDS AS DETAILED IN THE FORWARD TRIP. RESTRICTIONS CLARE ESTATE TAXI ASSOCIATION. NO PICKING UP OF PASSENGERS ON THE FORWARD JOURNEY AT THE CORNER OF STANLEY COPLEY DRIVE AND RANDLES DRIVE. NO PICKING UP OF PASSENGERS ON RETURN JOURNEY AT THE CORNER STANLEY COPLEY DRIVE AND RANDLES ROAD.
12.2	2206LS2206LS00053495 - CLARE ESTATE TO DURBAN. 1.1. FROM APPROVED TAXI RANK ON CLARE ROAD WHICH BECOMES RANDLES ROAD, LEFT INTO WESTERN FREEWAY, TURN LEFT INTO BEREA ROAD NORTH AND INTO OLD DUTCH ROAD, TO ALICE STREET, SOLDIERS WAY, LEFT INTO PINE STREET, RIGHT INTO ALBERT STREET, RIGHT INTO PRINCE EDWARD, LEFT INTO FIELD STREET, TURN LEFT INTO LEOPOLD STREET, TURN RIGHT INTO WARWICK AVENUE, TURN LEFT INTO ETNA LANE AND INTO PRINCE EDWARD TAXI RANK. 1.2. FROM APPROVED TAXI RANK ON CLARE ROAD, PROCEED ON CLARE ROAD, TURN LEFT INTO QUARRY ROAD WEST, TURN AROUND AT THE INTERSECTION OF QUARRY ROAD WEST AND SPENCER STREET, TURN RIGHT INTO O'FLAHERTY ROAD BECOMING CLARE ROAD, TURN RIGHT INTO FOREMAN ROAD, CIRCLE AROUND FOREMAN ROAD AND TURN RIGHT INTO CLARE ROAD, INTO RANDLES ROAD, LEFT INTO N3/ WESTERN FREEWAY, TURN LEFT INTO OLD DUTCH ROAD, TURN RIGHT INTO MARKET ROAD , TURN RIGHT INTO LEOPOLD STREET, TURN RIGHT INTO WARWICK AVENUE, TURN LEFT INTO ETNA ROAD AND INTO THE PINE STREET TAXI RANK.

transport
Department:
Transport
Province of KwaZulu-Natal

GAZETTE

LGKZNG26-2021-OCT

REGION: ALL

1)	**Application Number:** APP0133778	**2)**	**Gazette Number:** LGKZNG26-2021-OCT
3)	**Applicant:** ZV NGCOBO **ID NO.** 7608080493086 **Association:** CLARE ESTATE TAXI ASSOCIATION	**4)**	**Applicant Address:** 286 KENNEDY RD CLARE ESTATE 4091
5)	**Existing Licence Holder:** NOT APPLICABLE **ID NO.** NOT APPLICABLE	**6)**	**Existing Licence Holder Address:** NOT APPLICABLE
7)	**Type of application:** NEW OPERATING LICENCE	**8)**	**Operating Licence Number:** NOTAVAILABLE
9)	**Vehicle Type:** MINIBUS	**10)**	1 X 15 (SEATED) + 0 (STANDING)
11)	**Region:** DURBAN CENTRAL		

12.1	21004R21004R00053496 - DURBAN TO CLARE ESTATE. RETURN TRIP. FROM APPROVED TAXI RANK ETNA LANE, TURN LEFT INTO WARWICK AVENUE, TURN RIGHT INTO ALICE STREET, TURN RIGHT INTO SOLDIERS WAY, TURN RIGHT INTO LEOPOLD STREET INTO CANNONGATE ROAD, RIGHT TO JOIN N3 / WESTERN FREEWAY, FROM THE N3 DRIVE BACKWARDS AS DETAILED IN THE FORWARD TRIP. RESTRICTIONS CLARE ESTATE TAXI ASSOCIATION. NO PICKING UP OF PASSENGERS ON THE FORWARD JOURNEY AT THE CORNER OF STANLEY COPLEY DRIVE AND RANDLES DRIVE. NO PICKING UP OF PASSENGERS ON RETURN JOURNEY AT THE CORNER STANLEY COPLEY DRIVE AND RANDLES ROAD.
12.2	2206LS2206LS00053495 - CLARE ESTATE TO DURBAN. 1.1. FROM APPROVED TAXI RANK ON CLARE ROAD WHICH BECOMES RANDLES ROAD, LEFT INTO WESTERN FREEWAY, TURN LEFT INTO BEREA ROAD NORTH AND INTO OLD DUTCH ROAD, TO ALICE STREET, SOLDIERS WAY, LEFT INTO PINE STREET, RIGHT INTO ALBERT STREET, RIGHT INTO PRINCE EDWARD, LEFT INTO FIELD STREET, TURN LEFT INTO LEOPOLD STREET, TURN RIGHT INTO WARWICK AVENUE, TURN LEFT INTO ETNA LANE AND INTO PRINCE EDWARD TAXI RANK. 1.2. FROM APPROVED TAXI RANK ON CLARE ROAD, PROCEED ON CLARE ROAD, TURN LEFT INTO QUARRY ROAD WEST, TURN AROUND AT THE INTERSECTION OF QUARRY ROAD WEST AND SPENCER STREET, TURN RIGHT INTO O'FLAHERTY ROAD BECOMING CLARE ROAD, TURN RIGHT INTO FOREMAN ROAD, CIRCLE AROUND FOREMAN ROAD AND TURN RIGHT INTO CLARE ROAD, INTO RANDLES ROAD, LEFT INTO N3/ WESTERN FREEWAY, TURN LEFT INTO OLD DUTCH ROAD, TURN RIGHT INTO MARKET ROAD , TURN RIGHT INTO LEOPOLD STREET, TURN RIGHT INTO WARWICK AVENUE, TURN LEFT INTO ETNA ROAD AND INTO THE PINE STREET TAXI RANK.

transport
Department:
Transport
Province of KwaZulu-Natal

GAZETTE

LGKZNG26-2021-OCT

REGION: ALL

1)	**Application Number:** APP0133780	2)	**Gazette Number:** LGKZNG26-2021-OCT
3)	**Applicant:** NO ZONDI **ID NO.** 6009105716083 **Association:** MATIMATOLO TAXI ASSOCIATION	4)	**Applicant Address:** P O BOX 1118 GREYTOWN 3250
5)	**Existing Licence Holder:** NOT APPLICABLE **ID NO.** NOT APPLICABLE	6)	**Existing Licence Holder Address:** NOT APPLICABLE
7)	**Type of application:** NEW OPERATING LICENCE	8)	**Operating Licence Number:** LGKZN0203000268
9)	**Vehicle Type:** MINIBUS TAXI	10)	1 X 9-16 (SEATED) + 0 (STANDING)
11)	**Region:** UMGUNGUNDLOVU		

12.1	2202C72207KA00054927 - ESHANE TO KRANSKOP FROM SHANE VIA D1627 PASS AHRENS TURN RIGHT TO R74, TURN LEFT TO KRANSKOP , TURN LEFT TO THE RANK OFFLOAD AND LOAD PASSENGERS BACK TO MATIMATOLO VIA SAME ROUTE.
12.2	2202C72202C700054929 - ENTEMBENI TO GREYTOWN FROM NTEMBISWENI VIA D1327 TO R74 PASS WELGEGUND GARAGE TO GREYTOWN TURN LEFT TO MATLAND STREET RIGHT INTO SURGENT STREET TO THE RANK OFF LOAD AND LOAD BACK TO MATIMATOLO VIA SAME ROUTE.
12.3	2202C72202C700054924 - ESHANE TO GREYTOWN FROM SHANE VIA D1627 AND R74, PASS WELGEGUND GARAGE TO GREYTOWN TURN LEFT TO SURGENT STREET OFFLOAD AND LOAD PASSENGERS BACK TO SHANE VIA SAME ROUTE.
12.4	2202C72100H310054925 - 2. MATIMATOLO TO PIETERMARITZBURG FROM MATIMATOLO VIA D1627, TURN LEFT TO R74, PASS WELGEGUND GARAGE, THROUGH GREYTOWN AND JOIN R33, PASS NEW HANOVER TO PIETERMARITZBURG, CHURCH STREET, TURN RIGHT TO PIETERMARITZ STREET TO CHURCH STREET TO RANK (KWAMDAPHUNA), OFFLOAD AND LOAD PASSENGERS BACK TO MATIMATOLO VIA SAME ROUTE (NO PICKING UP IN GREYTOWN).

transport
Department:
Transport
Province of KwaZulu-Natal

GAZETTE

LGKZNG26-2021-OCT

REGION: ALL

1)	**Application Number:** APP0133782	2)	**Gazette Number:** LGKZNG26-2021-OCT
3)	**Applicant:** R MAVUNDLA **ID NO.** 5212245536087 **Association:** GAMALAKHE TAXI OWNERS ASSOCIATION	4)	**Applicant Address:** P. O BOX 160 GAMALAKHE 4249
5)	**Existing Licence Holder:** NOT APPLICABLE **ID NO.** NOT APPLICABLE	6)	**Existing Licence Holder Address:** NOT APPLICABLE
7)	**Type of application:** NEW OPERATING LICENCE	8)	**Operating Licence Number:** LKNKZN0125199
9)	**Vehicle Type:** MINIBUS	10)	1 X 15 (SEATED) + 0 (STANDING)
11)	**Region:** UGU-OGWINI		

12.1 2206EX2206EZ00055111 - GAMALAKHE TO MARGATE.

FROM GAMALAKHE TAXI RANK, TURN RIGHT INTO BUSHVALE ROAD, TURN LEFT INTO BOBBY LOCK, TURN RIGHT INTO TEDDER ROAD AND BACK, TURN LEFT ONTO LOUIS BOTHA AVENUE, TURN RIGHT INTO BOBBY LOCK, TURN, RIGHT ONTO LINKS ROAD, TURN RIGHT ONTO ROOSEVELDT ROAD, PASS SEASLOPES, PROCEED TO WARTSKI DRIVE, THROUGH ERASMUS ROAD, TURN RIGHT ONTO MARINE DRIVE, PROCEED TO R620 THROUGH TO MARINE DRIVE, TURN RIGHT ONTO R102, TURN LEFT ONTO BAZLEY STREET, TURN LEFT ONTO REYNOLD STREET, TURN LEFT ONTO DENNIS SHEPSTONE STREET AND BACK, TURN LEFT ONTO RYDER STREET, TURN RIGHT ONTO ESCOMBE STREET, TURN LEFT ONTO REYNOLD, TURN LEFT ONTO MBANGO VALLEY ROAD AND BACK TO ALBERSVILLE ROAD, TURN LEFT ONTO UMZIMKHULU SUGAR MILL ROAD PROCEED TO MARBURG, TURN RIGHT ONTO R102 AND BACK, TURN LEFT ONTO MAIN HARDING ROAD OR PROCEED TO R102 AND BACK TO PORT SHEPSTONE.

STOPPING POINTS.

FROM GAMALAKHE TOWNSHIP, INKULU, QINABOUT, ESIGEDLENI, EMQOLOMBENI, ESIKHALENI, THEMBALIHLE AND KWAXABA TO MARGATE, PICKING UP AND DROPPING OFF PASSENGERS IN THE FOLLOWING AREA: MARGATE EXTENSION 3&7, EZINSIMBI/ LUSTRE PLATING, MARGATE PRIVATE HOSPITAL MARGATE SPORT SCHOOL, MARGATE PRE-PRIMARY SCHOOL, MARGATE PRIMARY SCHOOL, SOUTH COAST ACADEMY, MARGATE POLICE STATION, VILLAGE OF HAPPINESS, CHECKERS, PICK N PAY, SHOPRITE CHECKERS, KWAMALANDELA, KWAGXAGXA, ENKONGWENI, MANABA, EZINYONINI, IVUNGU, IKOMITI ST MICHAEL'S SURF BAY, SHELLY BEACH, MYOLA BEACH TERMINUS, OLD MAC DONALD, DRIVE-IN, DAWN VIEW, NASH SERVICE STATION, PORT SHEPSTONE / ESAVIDI TECHNICAL COLLEGE, OGWINI REGIONAL OFFICE, OSLO BEACH, ZEBRA/MBANGO VALLEY, PICK 'N PAY, PORT SHEPSTONE PROVINCIAL HOSPITAL, PORT SHEPSTONE POST OFFICE, SHOPRITE CHECKERS IN PORT SHEPSTONE TOWN, PORT SHEPSTONE HIGH SCHOOL, PORT SHEPSTONE JUNIOR PRIMARY SCHOOL, PORT SHEPSTONE SENIOR PRIMARY, SUID-NATAL HOERSKOOL, PORT SHEPSTONE PRIMARY SCHOOL, PORT SHEPSTONE SECONDARY SCHOOL, JAIHINDU PRIMARY SCHOLL, MARBURG SECONDARY SCHOOL, MARBURG PRIMARY SCHOOL, R.A ENGAR PRIMARY SCHOOL, MERLEWOOD SECONDARY SCHOOL, MERLEWOOD PRIMARY SCHOOL AND SUID-NATAL PRIMERE SKOOL, AND BACK.

12.2 2206EX22067A00055114 - GAMALAKHE TO PORT SHEPSTONE VIA SHELLY BEACH ROUTE DESRIPTION:

FROM GAMALAKHE TOWNSHIP, OUR TAXIS PROCEED STRAIGHT TO ST MICHAELS USING KNOX GORE ROAD, TURN LEFT ONTO MARINE DRIVE, PROCEED TO R620, TURN RIGHT ONTO R012, TURN LEFT ONTO BAZLEY STREET, TURN RIGHT ONTO REYNOLD STREET, TURN LEFT ONTO DENNIS SHEPSTONE STREET AND BACK, TURN LEFT ONTO RYDER STREET, TURN LEFT ONTO BAZLEY STREET, TURN LEFT ONTO REYNOLD STREET, TURN LEFT ONTO MBANGO VALLEY AND BACK, TURN LEFT ONTO ALBERVILLE ROAD, TURN LEFT ONTO UMZIMKHULU SUGAR MILL ROAD /OLD DURBAN ROAD,TURN RIGHT ONTO N2 AND BACK TO R102, TURN LEFT ONTO MAIN HARDING THROUGH ESCOMBE STREET, TURN RIGHT ONTO REYNOLD STREET OR STRAIGHT TO AIKEN STREET, TURN RIGHT ONTO R102/ N2,TURN LEFT ONTO R620 BACK TO GAMALAKHE USING THE ROUTE MENTIONED ABOVE.

STOPPING POINTS.

FROM GAMALAKHE TOWNSHIP, INKULU, EMQOLOMBENI, QINABOUT, ESIGEDLENI, KWAXABA AND THEMBELIHLE PICKING AND DROPPING OFF PASSENGERS IN THE FOLLOWING AREA:- ST MICHAELS, SURF BAY, MYOLA, BEAXH TERMINUS, DAWN VIEW, OLD MAC DONALD, SHELLY BEACH, DRIVE IN NASH SERVICE STATION, ESAVIDI TECHNICAL COLLEGE, ZEBRA-MBANGO VALLEY, OGWINI REGIONAL OFFICE,PICKS PAY, PORT SHEPSTONE PROVINCIAL HOSPITAL, PORT SHEPSTONE POST OFFICE SHOPRITE CHECKERS, O.K. FURNITURE STORE, PORT SHEPSTONE HIGH SCHOOL, PORT SHEPSTONE JUNIOR PRIMARY, PORT SHEPSTONE SENIOR PRIMARY, SUID-NATAL HOERSKOOL, SUID-NATAL PRIMERE SKOOL, PORT SHEPSTONE PRIMARY, PORT SHEPSTONE SECONDARY SCHOOL, JAI HINDU PRIMARY, R.A. ENGAR PRIMARY, MARBURG PRIMARY, MERLEWOOD PRIMARY, MERLEWOOD SECONDARY, MARBURG SECONDARY, MERLEWOOD PRIMARY AND MERLEWOOD PRE-PRIMARY SCHOOL. DECISION: APPROVED.

12.3 2206EX22067A00056412 - GAMALAKHE TO PORT SHEPSTONE ROUTE DESCRIPTION:

FROM GAMALAKHE TOWNSHIP, TURN LEFT ONTO IZOTSHA/ OLD MAIN BUSHVALE ROAD, TURN RIGHT ONTO R102, TURN LEFT ONTO MAIN HARDING ROAD TO ESCOMBE STREET, TURN RIGHT ONTO AIKEN STREET, TURN LEFT ONTO REYNOLD STREET, TURN LEFT ONTO BAZLEY STREET, TURN RIGHT ONTO N2/R102, TURN LEFT ONTO R620, TURN LEFT ONTO MARINE DRIVE, TURN LEFT TO MARGATE TOWN, TURN RIGHT ONTO ERASMUS ROAD, PROCEED ONTO WARTSKI DRIVE, PROCEED TO ROOSEVELDT ROAD, TURN LEFT ONTO TEDDER ROAD AND BACK, TURN LEFT ONTO BOBBY LOCK ROAD, TURN ONTO LOUIS BOTH AVENUE, TURN LEFT ONTO LINKS ROAD, PROCEED TO BOBBY LOCK ROAD, AND TURN RIGHT ONTO BUSHVALE ROAD OR FROM BOBBY LOCK ROAD TURN RIGHT TO LINKS ROAD, TURN LEFT TO TEDDER ROAD, PROCEED TO ALEXANDER ROAD, TURN LEFT ONTO BUSHVALE ROAD TO GAMALAKHE OR BACK TO PORT SHEPSTONE. STOPPING POINTS: PICK UP AND DROP OF PASSENGERS FROM THE FOLLOWING AREAS:- GAMALAKHE TOWNSHIP, INKULU, QINABOUT, ESIGEDLENI, KWAXABA, EMQOLOMBENI, MARBURG, PORT SHEPSTONE TOWN, ZEBRA / MBANGO VALLEY, OGWINI REGIONAL OFFICE, NASH SERVICE STATION, PORT SHEPSTONE / ESAVIDI TECHNICAL COLLEGE, PORT SHEPSTONE HOSPITAL, PICK 'N PAY, PORT SHEPSTONE POST OFFICE, O.K. FURNITURE, SHOPRITE CHECKERS, OLD MAC DONALD, DAWN VIEW, BEACH TERMINUS, MYOLA, SURF BAY, ST MICHAEL'S SHELLY BEACH, ESKOM, IVUNGU, IKOMITI EZINYONINI, MANABA FEDERATED TIMBERS, BP GARAGE, ENGINE GARAGE, SPAR SUPERMARKET, MANABA, ENKONGWENI, MARGATE TOWN, CHECKERS, SHOPRITE TOWN, CHECKERS, SHOPRITE CHECKERS, CHECKERS, MARGATE POLICE STATION, PICK 'N PAY, VILLAGE OF HAPPINESS, MARGATE SPORTS SCHOOL, MARGATE PROVINCIAL HOSPITAL, MARGATE PRE-PRIMARY, MARGATE PRIMARY, MARGATE AIRPORT, SOUTH COAST ACADEMY, KWAGXAGXA, EZINSIMBINI/ LUSTRE PLATING, KWAMALANDELA, MARGATE EXTENSION 3&7.

transport
Department:
Transport
Province of KwaZulu-Natal

GAZETTE
LGKZNG26-2021-OCT
REGION: ALL

12.4	2206EX22067A00056413 - GAMALAKHE TO PORT SHEPSTONE VIA IZOTSHA FROM GAMALAKHE TOWNSHIP PROCEED TO LAMALIA, TURN LEFT ONTO IZOTSHA/ BUSHVALE ROAD, PROCEED TO MARBURG, TURN LEFT ONTO HARDING ROAD/ N2 AND BACK, TURN LEFT ONTO UMZIMKHULU SUGAR MILL ROAD, TURN RIGHT ONTO ALBERSVILLE ROAD, TURN RIGHT ONTO MBANGO VALLEY ROAD AND BACK, TURN RIGHT ONTO ALBERSVILLE ROAD, PROCEED ONTO REYNOLD STREET, TURN RIGHT ONTO DENNIS PORT SHEPSTONE STREET, PROCEED TO MARINE DRIVE AND BACK, TURN RIGHT ONTO REYNOLD STREET, TURN LEFT ONTO BAZLEY STREET, TURN LEFT ONTO R102, TURN LEFT ONTO R102, TURN LEFT ONTO AIKEN STREET AND TURN LEFT ONTO ESCOMBE STREET AND BACK TO GAMALAKHE. STOPPING POINTS: GAMALAKHE - MARGATE TAXI OWNERS ASSOCIATION'S TAXIS TRANSPORT PASSENGERS FROM GAMALAKHE TOWNSHIP, IMKULU, QINABOUT, ESIGEDLENI, EMQOLOMBENIAND THEMBALIHLE FULL OF PASSENGERS PICKING AND DROPPING OF PASSENGERS IN THE FOLLOWING AREA:- IZOTSHA, EMNQAMULEZWENI, SKOGHEIM, MARBURG BATES AND PORT SHEPSTONE TOWN, PICK AND DROP OFF LEARNERS AT MARBURG SECONDARY, MELERWOOD SECONDARY, MERLEYWOOD PRIMARY, MERLEWOOD PRE-PRIMARY. MARBURG PRIMARY, R.A ENGAR PRIMARY, PORT SHEPSTONE PRIMARY, JAI HINDU PRIMARY, PORT SHEPSTONE SECONDARY, PORT SHEPSTONE JUNIOR AND SENIOR PRIMARY, SUID-NATAL HOERSKOOL. PORT SHEPSTONE PROVINCIAL HOSPITAL, PORT SHEPSTONE HIGH SCHOOL, PICK 'N PAY, PORT SHEPSTONE POST OFFICE, O.K. FURNITURE, SHOPRITE CHECKERS AND BACK TO GAMALAKHE TOWNSHIP..
12.5	2206EX2206EZ00056417 - GAMALAKHE VIA MARGATE VIA IVUNGU/ST MICHAEL/SHELLY BEACH/IZOTSHA ROUTE DESCRIPTION: FROM GAMALAKHE TOWNSHIP OUR TAXIS PROCEED ONTO LAMALIA STRAIGHT TO ST MICHAEL'S, TURN LEFT ONTO MARINE DRIVE, PAST SURF BAY, ESKOM, SHELLY BEACH AND BACK STILL USING MARINE DRIVE, TURN LEFT INTO MARGATE TOWN, TURN RIGHT ONTO ERASMUS ROAD, PROCEED TO WARSTKI DRIVE ONTO ROOSEVELDT STREET PICKING UP AND DROPPING OF PASSENGERS, PROCEED ONTO TEDDER STREET, ACROSS BOBBY LOCK AND BACK, USING THE SAME ROUTE AS MENTIONED - ABOVE BACK TO GAMALAKHE TOWNSHIP.STOPPING POINTS: MARGATE - GAMALKHE ASSOCIATION'S TAXIS PICK UP AND DROP OFF PASSENGERS FROM GAMALAKHE TOWNSHIP, INKULU, THEMBALIHLE, EMQOLOMBENI, ENSAMUWINI, QIMAABOUT, ESIGEDLENI, KWAXABA, ST MICHAELS, SHELLY BEACH, IVUNGU EZINYONINI, MANABA, ENKONGWENI, MARGATEIN TOWN, VILLAGE OF HAPPINESS, MARGATE PRIVATE HOSPITAL, MARGATE SPORT SCHOOL, MARGATE PRE-PRIMARY, MARGATE PRIMARY, SOUTH COAST ACADEMY, AND EZINSIMBINI, LUSTRE PLATING OR VIA ZOTSHA USING BUSHYVALE ROAD ZOTSHA, TURN RIGHT ONTO R39, IE SHELLY BEACH, JOIN MARINE DRIVE TO MARGATE.
12.6	2206EX22067A00056418 - GAMALAKHE VIA MARGATE TO PORT SHEPSTONE ROUTE DESCRIPTION MARGATE - GAMALAKHE TAXI OWNERS ASSOCIATION TAXIS FROM THEIR PICK UP POINT IN MARGATE TOWN PICK UP PASSENGERS FROM MARGATE USING MARINE DRIVE, TURN RIGHT ONTO ERAMUS ROAD, PROCEED TO WARSTKI DRIVE, ROOSEVELDT STREET, TURN RIGHT ONTO ALEXANDER ROAD, TURN RIGHT ONTO TEDDER STREET, PROCEED TO LOUIS BOTHA AVENUE, LINKS ROAD, BOBBY LOCK AND BACK TO PETER ROAD, PROCEED TO ROOSEVELDT STREET, WARSTKI DRIVE, TURN LEFT ONTO R620, PROCEED TO MARINE DRIVE, TURN RIGHT ONTO R102, TURN LEFT ONTO BAZLEY STREET, TURN RIGHT ONTO CONNER STREET, TURN LEFT ONTO REYNOLD STREET, TURN LEFT ONTO DENNIS SHEPSTONE STREET, AND BACK TO RYDER STREET, TURN RIGHT ONTO ESCOMBE STREET, TURN LEFT ONTO ROBINSON STREET, TURN LEFT ONTO REYNOLD STREET, TURN LEFT ONTO MBANUO VALLEY ROAD AND BACK, TURN LEFT ONTO ALBERSVILLE ROAD, TURN LEFT ONTO UMZIMKHULU/OLD DURBAN ROAD, TURN RIGHT ONTO N2 AND BACK. TURN LEFT ONTO MAIN HARDING ROAD, PROCEED TO ESCOMBE STREET, RETURN TO MARGATE USING THE SAME ROUTE AS MENTIONED ABOVE. STOPPING POINTS: OUR TAXIS FROM OUR PICK UP POINTS IN MARGATE PICK UP AND DROP OFF PASSENGERS FROM THE FOLLOWING AREAS: CHECKERS, PRIDE AND PRIDE, MARGATE TOWN, MARGATE POLICE STATION, PICK 'N PAY, SHOPRITE CHECKERS, MARGATE SPORTS SCHOOL, MARGATE PRE - PRIMARY, VILLAGE OF HAPPINESS, MARGATE PRIVATE HOSPITAL, EXTENSION 3&7, MARGATE AIRPORT, EZIMSIMBINI, /LUSTRE PLATINU, KWAMALANDELA, KWAGXAGXA, SOUTH COAST ACADEMY, ENKONGWENI, MANABA, EZINYOWINI, KOMITI, ST MICHAEL'S, SURF BAY, ESKOM, SHELLY BEACH, MYOLA, BEACH TERMINUS, DRIVE INN, DAWN VIEWOLD MAC DONALD, NASH SERVICE STATION, PORT SHEPSTONE/ESYIDI TECHNICAL COLLEGE, DUWINI REGIONAL OFFICE, OSLO BEACH, /ZEBRA/ UMBAUGO VALLEY, PICK N'PAY, PORT SHEPSTONE HIGH SCHOOL, PORT SHEPSTONE PROVINCIAL HOSPITAL, PORT SHEPSTONE JUNIOR PRIMARY, PORT SHEPSTONE SENIOR PRIMARY, SUID NATAL HOER SKOOL, PORT SHEPSTONE SENIOR PRIMARY, PORT SHEPSTONE PRIMARY, PORT SHEPSTONE SECONDARY, JAIHINDU, MARBURG PRIMARY, MERLERWOOD PRIMARY, MERLEWOOD PRE/PRIMARY, MERLEWOOD SECONDARY, MARBURG SECONDARY, AND BACK TO MARGATE USING THE ABOVE MENTIONED ROUTE. DECISION: APPROVED.

transport
Department:
Transport
Province of KwaZulu-Natal

GAZETTE

LGKZNG26-2021-OCT

REGION: ALL

1)	**Application Number:** APP0133795	2)	**Gazette Number:** LGKZNG26-2021-OCT
3)	**Applicant:** JA MKHIZE **ID NO.** 4903275377084 **Association:** IMBALI UNIT 1&2 TAXI ASSOCIATION	4)	**Applicant Address:** 3411 MBABAZANE RD UNIT 2 IMBALI, PIETERMARITZBURG 3219
5)	**Existing Licence Holder:** NOT APPLICABLE **ID NO.** NOT APPLICABLE	6)	**Existing Licence Holder Address:** NOT APPLICABLE
7)	**Type of application:** NEW OPERATING LICENCE	8)	**Operating Licence Number:** LGKZN0403000892
9)	**Vehicle Type:** MINIBUS TAXI	10)	1 X 9-16 (SEATED) + 0 (STANDING)
11)	**Region:** UMGUNGUNDLOVU		

12.1 22069J22068T00049205 - IMBALI 1 & 2 (VIA MBABAZANE ROAD) TO SLATTER STREET

INBOUND: FROM MATHUNGA ROAD TERMINUS (KPE0002) TO SLATTER STREET TAXI TERMINAL (KPC0023) ROUTE : MATHUNGA, MBABAZANE, NCEMA, SUTHERLAND, MOSES MABHIDA (EDENDALE), LONGMARKET (LANGALIBALELE), RETIEF, PIETERMARITZ, SLATTER

OUTBOUND: FROM (ORIGIN): SLATTER STREET TAXI TERMINAL (KPC0023) TO (DESTINATION) : MATHUNGA ROAD TERMINUS (KPE0002) ROUTE: PIETERMARITZ, PINE, MOSES MABHIDA (EDENDALE) SUTHERLAND, NCEMA, MBABAZANE, MATHUNGA

ALTERNATIVE ROUTES INBOUND A. MATHUNGA, MBABAZANE, NCEMA, SURTHERLAND, EDENDALE, NEWPORT, PALFRAM, BUNTINE, NEWPORT, EDENDALE, LANGALIBALELE (LONGMARKET, RETIEF, PIETERMARITZ

OUTBOUND : A. PIETERMARITZ, WEST STREET BUS/TAXI STATION, WEST, LOOP, EDENDALE, NEWPORT, BUNTINE, PALFRAMAN, EDENDALE SUTHERLAND, NCEMA, MBABAZANE, MATHUNGA.

12.2 22069J22069J00051757 - IMBALI 1&2 (VIA HLOKOHLOKO ROAD) TO SLATTER STREET PMB

FROM MATHUNGA, HLOKOHLOKO, SIGWACA, HLAKANYATHINKWAZI, NTENGU, NTIYANE, NQIMFI, THENDELE, NKOMBE, NKWAZI, MPALA, SINKWAZI, MBHELEMBHELE, NOGWAJA, MPUNZI, NXALA, WILLOFONTEIN, F.J.SITHOLE SUTHERLAND, MOSES MABHIDA(EDENDALE), LONGMARKET (LANGALIBALIBALELE), RETIEF, PIETERMARITZ, SLATTER

OUTBOUND: FROM PIETERMARITZ, PINE, MOSES MABHIDA (EDENDALE), SUTHERLAND, F.J.SITHOLE, WILLOFONTEIN, NXALA, MPUNZI, NOGWAJA, MBHELEBHELE, SINKWAZI, MPALA, NKWAZIKHOMBE, THENDELE, NQOMFI, NTIYANE, NTENGU, NKWAZI, HLALANYATHI, SIGWACA, HLOKOHLOKO, MATHUNGA

ALTERNATIVE ROUTE
MATHUNGA, HLOKOHLOKO, SIGWACA, HLAKANYATHINKWAZI, NTENGU, NTIYANE, NQOMFI, THENDELEKHOMBE, NKWAZI, MPALA, SINKWAZI, MBHELEMBHELE, NOGWAJAMPUNZI, NXALA, NKONKA, WILLOWFONTEIN, F.J.SITHOLE, SUTHERLAND, MOSES MABHIDA(EDENDALE), LONG MARKET (LANGALIBALELE), RETIEF, PIETERMARITZ, SLATTER

INBOUND OUTBOUND :
PIETERMARITZ, PINE, MOSES MABHIDA(EDENDALE) SUTHERLAND, F.J.SITHOLE, WILLOWFONTEIN, NKONKA, NXALA, MPUNZI, NOGWAJA, MBHELEMBHELE, SINKWAZI, MPALA, NKWAZI, KHOMBE, THENDELE NQOMFI, NTIYANE, NTENGU, NKAZI, HLALANYATHI, SIGWACA, HLOKOHLOKO, MATHUNGA

FROM C19, C9, CALUZA, MR7, MOSES MABHIDA (EDENDALE), LANGALIBALELE (LONGMARKET STREET), BOSHOFF STREET

OUTBOUND: PIETERMARITZ STREET, PINE STREET, EDENDALE, MR7, CALUZA, C9, C19

ALTERNATIVE ROUTE
FROM C19, C9, CALUZA, MR7, MOSES MABHIDA (EDENDALE), LANGALIBALELE (LONGMARKET STREET), RETIEF STREET, CHURCH STREET C19, C9, CALUZA, MR7, MOSES MABHIDA (EDENDALE), LANGALIBALELE (LONGMARKET STREET), RETIEF STREET, PIETERMARITZ STREET, BOURKE STREET, CHURCH STREET C19, C9, CALUZA, MR7, MOSES MABHIDA (EDENDALE), LANGALIBALELE (LONGMARKET STREET), RETIEF STREET, PIETERMARITZ STREET, SYMONS, CHURCH STREET, BOSHOFF STREET

OUTBOUND: PIETERMARITZ STREET, WEST STREET BUS / TAXI STATION, WEST STREET, JABU NDLOVU STREET, MOSES MABHIDA (EDENDALE), MR7, CALUZA, C9, C19, PIETERMARITZ STREET, WEST STREET BUS / TAXI STATION

transport
Department:
Transport
Province of KwaZulu-Natal

GAZETTE

LGKZNG26-2021-OCT

REGION: ALL

12.3	22069J20018300049204 - IMBALI 1&2 (VIA FJ. SITHOLE OR MTHOMBOTHI) TO SLATTER STREET PMB MATHUNGA ROAD TERMINUS (KPE0002) SLATTER STREET TAXI TERMINAL(KPC0023). FROM MATHUNGA, SINKWAZI,F.J.SITHOLE, SUTHERLAND, MOSES MABHIDA(EDENDALE),LONGMARKET, (LANGALIBALELE), RETIEF, PIETERMARITZ, SLATTER OUTBOUND: SLATTER STREET TAXI TERMINAL (KPC0023) TO MATHUNGA ROAD TERMINAS (KPE0002) FROM SLATTER STREET, PIETERMARITZ, PINE, MOSES MABHIDA EDENDALE, SUTHERLANDS, F.J.SITHOLE, SINKWAZI, MATHUNGA. ALTERNATIVE ROUTE INBOUND. A. MATHUNGA, SINKWAZI, MBHELEBHELE,SIKALE,MTHOMBOTHI,SIBHUBHU, SURTHERLAND, NOSES MABHUDA (EDENDALE), LANGALIBALELE (LONGMARKET), RETIEF, PIETERMARITZ OUTBOUND: A.1. PIETERMARITZ, WEST STREET BUS/TAXI STATION, WEST, LOOP, EDENDALE, SUTHERLAND, F.J.SITHOLE, SINKWAZI, MATHUNGA. A.2. PIETERMARITZ, WEST STREET BUS/TAXI, STATION, WEST, BURGER, EDENDALE,SUTHERLAND, F.J.SITHOLE,SINKWAZI,MATHUNGA. A.3. PIETERMARITZ, WEST STREET BUS/TAXI STATION, WEST, PRINCE ALFRED, CAMPDRIFT, EDENDALE, SUTHERLAND, F.J.SITHOLE, SINKWAZI, MATHUNGA. B.1. PIETERMARITZ, WEST STREET BUS/TAXI STATION STATION, WEST, LOOP, EDENDALE, SUTHERLAND, SIBHUBHU, MTHOMBOTHI, SIKALE, MBHELEMBHELE, SINKWAZI, MATHUNGA. B.2. PIETERMARITZ,WEST STREET BUS/TAXISTATION,WEST,BURGER,EDENDALE, SUTHERLAND,SIBHUBHU,MTHOMBOTHI,SIKALE,MBHELEMBHELE,SIKWAZI, MATHUNGA. B.3. PIETERMARITZ, WEST STREETBUS/TAXI STATION, WEST, PRINCE ALFRED, CAMPDRIFT, EDENDALE, SUTHERLAND, SIBHUBHU, MTHOMBOTHI, SIKALE, MBHELEMBHELE, SNKWAZI, MATHUNGA.

transport
Department:
Transport
Province of KwaZulu-Natal

GAZETTE

LGKZNG27-2021-NOV

REGION: ALL

1)	**Application Number:** APP0133829	2)	**Gazette Number:** LGKZNG27-2021-NOV
3)	**Applicant:** S NTOMBELA **ID NO.** 9006195569080 **Association:** NOT AVAILABLE	4)	**Applicant Address:** P.O BOX 1413 EMONDLO 3105
5)	**Existing Licence Holder:** NOT APPLICABLE **ID NO.** NOT APPLICABLE	6)	**Existing Licence Holder Address:** NOT APPLICABLE
7)	**Type of application:** NEW OPERATING LICENCE	8)	**Operating Licence Number:** NOTAVAILABLE
9)	**Vehicle Type:** BUS	10)	1 X 36+ (SEATED) + 0 (STANDING)
11)	**Region:** UTHUKELA		

12.1	KZPRERC2846422 - SCHOLARS AND THEIR PERSONAL EFFECTS: HOUSE B1218 EMONDLO TO VELANKOSI PRIMARY SCHOOL STARTING FROM HOUSE B1218 EMONDLO TURN LEFT TO JOIN NGWANE STREET AND PROCEED ON THE MAIN ROAD TO BLOCK C EMONDLO TO PICK UP 5 CHILDREN FROM KUNENE HOME CONTINUE TO MNCUBE HOME TO PICK UP 4 CHILDREN AND TURN RIGHT TO GAZIDE STREET TO PICK UP 6 CHILDREN FROM MBATHA HOME, PROCEED TO MDLALOSE HOME TO PICK 1 CHILD THEN TURN RIGHT TO JOIN MAIN ROAD AND DROP OFF CHILDREN AT VELANKOSI PRIMARY SCHOOL. IN THE AFTERNOON USE THE SAME ROUTE AS ABOVE TO PICK UP AND DROP OFF CHILDREN AT THEIR HOMES.

transport
Department:
Transport
Province of KwaZulu-Natal

GAZETTE

LGKZNG27-2021-NOV

REGION: ALL

1)	**Application Number:** APP0132854	2)	**Gazette Number:** LGKZNG27-2021-NOV
3)	**Applicant:** DUTT R BHADAR DUTT R **ID NO.** 8003065064087 **Association:** NOT AVAILABLE	4)	**Applicant Address:** 22 WARANGAL ROAD MEREBANK 4052
5)	**Existing Licence Holder:** NOT APPLICABLE **ID NO.** NOT APPLICABLE	6)	**Existing Licence Holder Address:** NOT APPLICABLE
7)	**Type of application:** NEW OPERATING LICENCE	8)	**Operating Licence Number:** 1323595
9)	**Vehicle Type:** BUS	10)	1 X 54 (SEATED) + 24 (STANDING)
11)	**Region:** DURBAN CENTRAL		

12.1 KZPRERC2847990 - VARIOUS BUS ROUTES – FROM SOLDIERS WAY BUS RANK AND VICTORIA STREET TO MEREBANK AND RETURN
SCHEDULE OF INTERCHANGEABLE ROUTES (CLAIRWOOD/MEREBANK BUS OPERATORS ASSOCIATION) AUTHORISED TO OPERATE ON THESE ROUTES, SOLDIERS WAY BUS RANK AND VICTORIA STREET TO:
1. DAYAL ROAD VIA SOLDIERS WAY BUS RANK VIA QUEEN STREET, FIELD STREET, LEOPOLD STREET, MARKET ROAD, BEREA ROAD, GALE STREET.
ALTERNATIVELY:
SYDNEY ROAD, UMBILO ROAD, SARNIA ROAD, EDWIN SWALES V C DRIVE, SOUTH COAST ROAD, SIRDAR ROAD, JACOBS ROAD, DAYAL ROAD TO OUTER TERMINAL AND RETURN.
ALTERNATIVELY:
ALICE STREET, OLD FORT ROAD, SOLDIERS WAY INTO SOLDIERS WAY BUS RANK.
2. CLAIRWOOD VIA SOLDIERS WAY BUS RANK VIA QUEEN STREET, FIELD STREET, LEOPOLD STREET, MARKET ROAD, WARWICK AVENUE, BEREA ROAD, GALE STREET, ALTERNATIVELY SYDNEY ROAD, UMBILO ROAD, SARNIA ROAD, EDWIN SWALES V C DRIVE, SOUTH COAST ROAD, SIRDAR ROAD, FLOWER ROAD, PINE ROAD, THENCE JACOBS ROAD, SOUTH COAST ROAD, VICE VERSA
ALTERNATIVELY:
WARWICK AVENUE, ALICE STREET, OLD FORT ROAD, SOLDIERS WAY INTO SOLDIERS WAY BUS RANK.
3. SJ SMITH HOSTEL, MEREBANK VIA SOLDIERS WAY BUS RANK, QUEEN STREET, FIELD STREET, LEOPOLD STREET, MARKET ROAD, WARWICK AVENUE, BEREA ROAD, GALE STREET.
ALTERNATIVELY:
SYDNEY ROAD OR WILLIAMS ROAD, UMBILO ROAD, SARNIA ROAD, EDWIN SWALES V C DRIVE, PENDLEBURY ROAD, LEICESTER ROAD, GRIMSBY ROAD, TO OUTER TEMINAL OR ALONG SIRDAR ROAD, FLOWER ROAD, PINE ROAD, SOUTH COAST ROAD AND OUTER TERMINAL AND RETURN VIA WARWICK AVENUE, ALICE STREET, OLD FORT ROAD, SOLDIERS WAY INTO SOLDIERS WAY BUS RANK.
4. JUNCTION TEAKWOOD ROAD, LAGUNA ROAD VIA SOLDIERS WAY BUS RANK, QUEEN STREET, FIELD STREET, LEOPOLD STREET, MARKET ROAD, WARWICK AVENUE, BEREA ROAD, GALE STREET.
ALTERNATIVELY:
SYDNEY ROAD OR WILLIAMS ROAD, UMBILO ROAD, SARNIA ROAD, EDWIN SWALES V C DRIVE, SOUTH COAST ROAD, SIRDAR ROAD, DAYAL ROAD, JACOBS ROAD, TEAKWOOD ROAD, TO TERMINAL POINT AND RETURN TO SOLDIERS WAY BUS RANK VIA WARWICK AVENUE, ALICE STREET, OLD FORT ROAD, SOLDIERS WAY INTO SOLDIERS WAY BUS RANK.
5. CORNER OF SIMLA ROAD, HIMALAYA ROAD VIA SOLDIERS WAY BUS RANK, QUEEN STREET, FIELD STREET, LEOPOLD STREET, MARKET ROAD, WARWICK AVENUE, BEREA ROAD, GALE STREET, UMBILOD ROAD.
ALTERNATIVELY:
SYDNEY ROAD, WILLIAMS ROAD, UMBILO ROAD, SARNIA ROAD, EDWIN SWALES V C DRIVE, SOUTH COAST ROAD, BLUFF ROAD, CHAMBERLAIN ROAD, QUALITY STREET, LAWLEY STREET, LERWICK ROAD, LANSDOWNE ROAD, HIMALAYAS ROAD, BARRACKPUR ROAD, TOMANGO ROAD TO THE TERMINAL AT SIMLA ROAD AND RETURN JOURNEY ALONG SIMLA ROAD, GULMAL CRESCENT, PUNJAB CIRCLE, LAHORE ROAD, DURANTA ROAD AND BLUFF ROAD, ALTERNATIVELY WARWICK AVENUE, ALICE STREET, OLD FORT ROAD, SOLDIERS WAY, INTO SOLDIERS WAY BUS RANK.
6. CORNER BADULLA DRIVE, DINAPUR ROAD, VIA SOLDIERS WAY BUS RANK, QUEEN STREET, FIELD STREET, LEOPOLD STREET, MARKET ROAD, WARWICK AVENUE, BEREA ROAD, GALE STREET.
ALTERNATIVELY:
SYDNEY ROAD OR WILLIAMS ROAD, UMBILO ROAD, SARNIA ROAD, EDWIN SWALES V C DRIVE, SOUTH COAST ROAD, BLUFF ROAD, CHAMBERLAIN ROAD, LERWICK ROAD, QUALITY STREET, LAWLEY STREET, LANSDOWNE ROAD, HIMALAYAS ROAD, BOMBAY SQUARE, BIKANER ROAD DURANTA ROAD, BADULLA DRIVE, WARANGAL ROAD, BULDANA ROAD, TRAVANCORE DRIVE, DINAPUR ROAD TO TERMINAL POINT AND RETURN.
ALTERNATIVELY:
WARWICK AVENUE, ALICE STREET, OLD FORT ROAD, SOLDIERS WAY INTO SOLDIERS WAY BUS RANK.
7. FROM CORNER SIMLA ROAD, HIMALAYAS ROAD TO CORNER OF BADULLA DRIVE, DINAPUR ROAD, THENCE FROM PINE ROAD, CLAIRWOOD AND THENCE TO CORNER OF SIMLA ROAD, HIMALAYAS ROAD, DURANTA ROAD, BADULLA DRIVE, WARANGAL ROAD, BULDANA ROAD, TRAVANCORE DRIVE, DINAPUR ROAD, RETURNING VIA BADULLA DRIVE, DURANTA ROAD, LANSDOWNE ROAD, CHAMBERLAIN ROAD, BLUFF ROAD, SOUTH COAST ROAD, JACOBS ROAD, SIR KURMA REDDY ROAD, PINE ROAD, CLAIRWOOD THENCE BACK ALONG JACOBS ROAD SOUTH COAST ROAD, BLUFF ROAD, CHAMBERLAIN ROAD, LERWICK ROAD, LANSDOWN ROAD, HIMALAYAS ROAD.
8. FROM SIDAR ROAD, ARCHARY ROAD TO CORNER OF THE OLD SOUTH COAST ROAD AND RETURN VIA DAYAL ROAD, JACOBS ROAD, CHAMBERLAIN ROAD, LANSDOWN ROAD, HIMALAYAS ROAD, PENDLEBURY ROAD, SOUTH COAST ROAD TO OLD MAIN ROAD AND VICE VERSA.

SCHEDULE OF INTERCHANGEABLE ROUTES, CLAIRWOOD MOTOR TRANSPORT COMPANY (PTY) LTD COASTAL MOTOR TRANSPORT COMPANY (PTY) LTD AND INDIVIDUAL OPERATORS TO OPERATE THESE ROUTES.
FROM VICTORIA STREET BUS RANK EXTENSION
1. CLAIRWOOD (66 PINE ROAD) VIA WARWICK AVENUE, BEREA ROAD, GALE STREET.
ALTERNATIVELY:
SYDNEY, CONGELLA, UMBILO, SARNIA, EDWIN SWALES V C DRIVE, SOUTH COAST ROAD, SIRDAR ROAD, FLOWER, ARCHARY, PINE ROAD, THENCE VIA JACOBS ROAD, SOUTH COAST ROAD AND VICE VERSA.
2. S J SMITH HOSTEL MEREBANK, VIA WARWICK AVENUE, BEREA ROAD, GALE STREET.
ALTERNATIVELY:
SYDNEY ROAD, OR WILLIAMS ROAD, CONGELLA ROAD, UMBILO ROAD, SARNIA ROAD, EDWIN SWALES V C DRIVE, SOUTH COAST ROAD, PENDLEBURY ROAD, LEICESTER ROAD, GRIMSBY ROAD TO OTHER TERMINAL AND RETURN.
INWARDS:
FROM TERMINAL POINT IN TRAVANCORE DRIVE BETWEEN DINAPUR ROAD AND BADULLA DRIVE THEN VIA WARANGAL ROAD, BULDANA ROAD, TRAVANCORE DRIVE, DINAPUR ROAD, BADULLA DRIVE, DURANTA ROAD, BIKANER ROAD, DHARWAR ROAD, HIMALAYAS ROAD, LAHORE ROAD, PUNJAB CIRCLE, GULMAL CRESCENT, SIMLA ROAD, TOMANGO ROAD, BARRACKPUR ROAD, DACCA ROAD, HIMALAYAS ROAD, SOUTHERN FREEWAY, MOORE ROAD, SYNDEY ROAD, WARWICK AVENUE, ALICE STREET, OLD FORT ROAD, SOLDIERS WAY INTO SOLDIERS WAY BUS RANK.
OUTWARDS:
FROM SOLDIERS WAY BUS RANK, FIELD STREET, LEOPOLD STREET, MARKET ROAD, WARWICK AVENUE, WILLIAMS ROAD, SOUTHERN FREEWAY, HIMALAYAS ROAD, LAHORE ROAD, PUNJAB CIRCLE, GULMAL CRESCENT, SIMLA ROAD, TOMANGO ROAD, BARRACKPUR ROAD, DACCA ROAD, HIMALAYAS ROAD, DURANTA ROAD, HIMLAYAS ROAD, DHARWAR ROAD, BIKANER ROAD, BADULLA DRIVE, WARANGAL ROAD, BULDANA ROAD, TRAVANCORE DRIVE TO THE TERMINAL POINT.
ROUTE:
PERSONS WHO HAVE ORGANISED THEMSELVES INTO A GROUP AND THEIR PERSONAL EFFECTS FROM THE POINTS WITHIN A RADIUS OF 50 (FIFTY) KILOMETERS FROM DURBAN GENERAL POST OFFICE TO POINTS WITHIN AN AREA WITH THE RADIUS OF 1420 (ONE THOUSAND FOUR HUNDRED AND TWENTY) KILOMETERS FROM DURBAN GENERAL POST OFFICE AND RETURN.
SUBJECT TO THE EXPLICIT CONDITION THAT THE CONVEYANCE OF SUCH A GROUP OF PERSONS MAY ONLY BE UNDERTAKEN IF THE SAME GROUP

transport
Department:
Transport
Province of KwaZulu-Natal

GAZETTE

LGKZNG27-2021-NOV

REGION: ALL

OF PERSONS UNDERTAKE THE FORWARD JOURNEY AND RETRUN JOURNEY AS A PARTY FOR THE EXCLUSIVE MUTUAL PURPOSE TO ATTEND ONE OR MORE OF THE FOLLOWING OCCASIONS:
1. A WEDDING
2. A FUNERAL
3. A RELIGIOUS GATHERING
4. A SPORTS MEETING, EITHER AS COMPETITORS OR AS SPECTATORS.
5. A PICNIC OR ANY OTHER SIMILAR FORM OF ORGANISED AMUSEMENTS OR RECREATION.
SCHEDULE OF INTERCHANGEABLE (CLAIRWOOD MEREBANK BUS OPERATORS ASSOCIATION)
1. DAYAL ROAD VIA SOLDIERS WAY BUS RANK, QUEEN STREET, FIELD STREET, LEOPOLD STREET, MARKET ROAD, WARWICK AVENUE, BEREA ROAD, GALE STREET.
ALTERNATIVELY
SYDNEY ROAD, UMBILO ROAD, SARNIA ROAD, EDWIN SWALES V C DRIVE, SOUTH COAST ROAD, SIRDAR ROAD, JACOBS ROAD, DAYAL ROAD TO OUTER TERMINAL AND RETURN.
ALTERNATIVELY
ALICE STREET, GREY STREET, VICTORIA STREET.
2. CLAIRWOOD VIA SOLDIERS WAY BUS RANK VIA QUEEN STREET, FILED STREET, LEOPOLD STREET, MARKET ROAD, WARWICK AVENUE, BEREA ROAD, GALE STREET.
ALTERNATIVELY
SYDNEY ROAD, UMBILO ROAD, SARNIA ROAD, EDWIN SWALES V C DRIVE, SOUTH COAST ROAD, SIDAR ROAD, FLOWER ROAD THENCE SOUTH COAST ROAD VICE VERSA.
ALTERNATIVELY
WARWICK AVENUE, ALICE STREET, GREY STREET, VICTORIA STREET INTO SOLDIERS WAY BUS RANK.
3. S J SMITH HOSTEL MEREBANK VIA SOLDIERS WAY BUS RANK, QUEEN STREET, FIELD STREET, LEOPOLD STREET, MARKET ROAD, WARWICK AVENUE, BEREA ROAD, GALE STREET.
ALTERNATIVELY
SYDNEY ROAD OR WILLIAMS ROAD, UMBILO ROAD, SARNIA ROAD, EDWIN SWALES V C DRIVE, SOUTH COAST ROAD, PENDLEBURY ROAD, LEICESTER ROAD, GRIMSBY ROAD TO OUTER TERMINAL OR ALONG SIDAR ROAD, FLOWER ROAD, PINE ROAD, SOUTH COAST ROAD AND OUTER TERMINAL AND RETURN VIA WARWICK AVENUE, ALICE STREET, GREY STREET, VICTORIA STREET TO SOLDIERS WAY BUS RANK.
4. JUNCTION TEAKWOOD ROAD, LAGUNA ROAD VIA SOLDIERS WAY BUS RANK, QUEEN STREET, FIELD STREET, LEOPOLD STREET, MARKET ROAD, WARWICK AVENUE, BEREA ROAD, GALE STREET.
ALTERNATIVELY
SYDNEY ROAD OR WILLIAMS ROAD, UMBILO ROAD, SARNIA ROAD, EDWIN SWALES V C DRIVE, SOUTH COAST ROAD, SIDAR ROAD, DAYAL ROAD, JACOBS ROAD, TEAKWOOD ROAD TO TERMINAL POINT AND RETURN TO SOLDIERS WAY BUS RANK VIA WARWICK AVENUE, ALICE STREET, GREY STREET, VICTORIA STREET INTO SOLDIERS WAY BUS RANK.
5. CORNER OF SIMLA ROAD, HIMALAYA ROAD VIA SOLDIERS WAY BUS RANK, QUEEN STREET, FIELD STREET, LEOPOLD STREET, MARKET ROAD, WARWICK AVENUE, BEREA ROAD, GALE STREET, UMBILO ROAD.
ALTERNATIVELY
SYDNEY ROAD OR WILLIAMS ROAD, UMBILO ROAD, SARNIA ROAD, EDWIN SWALES V C DRIVE, SOUTH COAST ROAD, BLUFF ROAD, CHAMBERLAIN ROAD, LAWLY STREET, LERWICK ROAD, LANSDOWNE ROAD, HIMALAYA ROAD, BARRAGHPUR ROAD, TOMANGO ROAD TO TERMINAL AT SIMLA ROAD AND RETURN JOURNEY ALONG SIMLA ROAD, GULMAL CRESCENT, PUNJAB CIRCLE, LAHORE ROAD, HIMALAYAS ROAD, DURANTA ROAD AND BLUFF ROAD.
ALTERNATIVELY
WARWICK AVENUE, ALICE STREET, GREY STREET, VICTORIA STREET INTO SOLDIERS WAY BUS RANK.
6. CORNER OF BADULLA DRIVE, DINAPUR ROAD VIA SOLDIERS WAY BUS RANK, QUEEN STREET, LEOPOLD STREET, MARKET ROAD, WARWICK AVENUE, BEREA ROAD, GALE STREET.
ALTERNATIVELY
WARWICK AVNEUE, ALICE STREET, GREY STREET, VICTORIA STREET INTO SOLDIERS WAY BUS RANK.
7. FROM CORNER SIMLA ROAD, HIMALAYAS ROAD TO CORNER OF BADULLA DRIVE, DINAPUR ROAD THENCE FROM PINE ROAD, CLAIRWOOD AND THENCE TO CORNER OF SIMLA ROAD, HIMALAYAS ROAD, DURANTA ROAD, BADULLA DRIVE, WARWANGAL ROAD, BULDANA ROAD, TRAVANCORE DRIVE, DINAPUR ROAD RETURNING VIA BADULLA DRIVE, DURANTA ROAD, LANSDOWNE ROAD, CHAMBERLAIN ROAD, BLUFF ROAD, SOUTH COAST ROAD, JACOBS ROAD, FLOWER ROAD, SIR KURMA REDDY ROAD, CLAIRWOOD THENCE BACK ALONG JACOBS ROAD, SOUTH COAST ROAD, BLUFF ROAD, CHAMBERLAIN ROAD, LERWICK ROAD, LANSDOWNE ROAD, HIMALAYAS ROAD.
8. FROM SIRDAR ROAD, ARCHARY ROAD CORNER OF THE OLD SOUTH COAST ROAD AND RETURN VIA DAYAL ROAD, JACOBS ROAD, LERWICK ROAD, LANSDOWNE ROAD, HIMALAYAS ROAD, PENDLEBURY ROAD, SOUTH COAST ROAD TO OLD MAIN ROAD VICE VERSA.

transport
Department:
Transport
Province of KwaZulu-Natal

GAZETTE

LGKZNG27-2021-NOV

REGION: ALL

1)	**Application Number:** APP0132858	2)	**Gazette Number:** LGKZNG27-2021-NOV
3)	**Applicant:** DUT R BHADAR DUTT **ID NO.** 8003065064087 **Association:** NOT AVAILABLE	4)	**Applicant Address:** P.O. BOX 21609 BLUFF 4036
5)	**Existing Licence Holder:** NOT APPLICABLE **ID NO.** NOT APPLICABLE	6)	**Existing Licence Holder Address:** NOT APPLICABLE
7)	**Type of application:** NEW OPERATING LICENCE	8)	**Operating Licence Number:** 1317787
9)	**Vehicle Type:** BUS	10)	1 X 58 (SEATED) + 30 (STANDING)
11)	**Region:** DURBAN CENTRAL		

12.1 KZPRERC2847990 - VARIOUS BUS ROUTES – FROM SOLDIERS WAY BUS RANK AND VICTORIA STREET TO MEREBANK AND RETURN
SCHEDULE OF INTERCHANGEABLE ROUTES (CLAIRWOOD/MEREBANK BUS OPERATORS ASSOCIATION) AUTHORISED TO OPERATE ON THESE ROUTES, SOLDIERS WAY BUS RANK AND VICTORIA STREET TO:
1. DAYAL ROAD VIA SOLDIERS WAY BUS RANK VIA QUEEN STREET, FIELD STREET, LEOPOLD STREET, MARKET ROAD, BEREA ROAD, GALE STREET.
ALTERNATIVELY:
SYDNEY ROAD, UMBILO ROAD, SARNIA ROAD, EDWIN SWALES V C DRIVE, SOUTH COAST ROAD, SIRDAR ROAD, JACOBS ROAD, DAYAL ROAD TO OUTER TERMINAL AND RETURN.
ALTERNATIVELY:
ALICE STREET, OLD FORT ROAD, SOLDIERS WAY INTO SOLDIERS WAY BUS RANK.
2. CLAIRWOOD VIA SOLDIERS WAY BUS RANK VIA QUEEN STREET, FIELD STREET, LEOPOLD STREET, MARKET ROAD, WARWICK AVENUE, BEREA ROAD, GALE STREET, ALTERNATIVELY SYDNEY ROAD, UMBILO ROAD, SARNIA ROAD, EDWIN SWALES V C DRIVE, SOUTH COAST ROAD, SIRDAR ROAD, FLOWER ROAD, PINE ROAD, THENCE JACOBS ROAD, SOUTH COAST ROAD, VICE VERSA
ALTERNATIVELY:
WARWICK AVENUE, ALICE STREET, OLD FORT ROAD, SOLDIERS WAY INTO SOLDIERS WAY BUS RANK.
3. SJ SMITH HOSTEL, MEREBANK VIA SOLDIERS WAY BUS RANK, QUEEN STREET, FIELD STREET, LEOPOLD STREET, MARKET ROAD, WARWICK AVENUE, BEREA ROAD, GALE STREET.
ALTERNATIVELY:
SYDNEY ROAD OR WILLIAMS ROAD, UMBILO ROAD, SARNIA ROAD, EDWIN SWALES V C DRIVE, PENDLEBURY ROAD, LEICESTER ROAD, GRIMSBY ROAD, TO OUTER TEMINAL OR ALONG SIRDAR ROAD, FLOWER ROAD, PINE ROAD, SOUTH COAST ROAD AND OUTER TERMINAL AND RETURN VIA WARWICK AVENUE, ALICE STREET, OLD FORT ROAD, SOLDIERS WAY INTO SOLDIERS WAY BUS RANK.
4. JUNCTION TEAKWOOD ROAD, LAGUNA ROAD VIA SOLDIERS WAY BUS RANK, QUEEN STREET, FIELD STREET, LEOPOLD STREET, MARKET ROAD, WARWICK AVENUE, BEREA ROAD, GALE STREET.
ALTERNATIVELY:
SYDNEY ROAD OR WILLIAMS ROAD, UMBILO ROAD, SARNIA ROAD, EDWIN SWALES V C DRIVE, SOUTH COAST ROAD, SIRDAR ROAD, DAYAL ROAD, JACOBS ROAD, TEAKWOOD ROAD, TO TERMINAL POINT AND RETURN TO SOLDIERS WAY BUS RANK VIA WARWICK AVENUE, ALICE STREET, OLD FORT ROAD, SOLDIERS WAY INTO SOLDIERS WAY BUS RANK.
5. CORNER OF SIMLA ROAD, HIMALAYA ROAD VIA SOLDIERS WAY BUS RANK, QUEEN STREET, FIELD STREET, LEOPOLD STREET, MARKET ROAD, WARWICK AVENUE, BEREA ROAD, GALE STREET, UMBILOD ROAD.
ALTERNATIVELY:
SYDNEY ROAD, WILLIAMS ROAD, UMBILO ROAD, SARNIA ROAD, EDWIN SWALES V C DRIVE, SOUTH COAST ROAD, BLUFF ROAD, CHAMBERLAIN ROAD, QUALITY STREET, LAWLEY STREET, LERWICK ROAD, LANSDOWNE ROAD, HIMALAYAS ROAD, BARRACKPUR ROAD, TOMANGO ROAD TO THE TERMINAL AT SIMLA ROAD AND RETURN JOURNEY ALONG SIMLA ROAD, GULMAL CRESCENT, PUNJAB CIRCLE, LAHORE ROAD, DURANTA ROAD AND BLUFF ROAD, ALTERNATIVELY WARWICK AVENUE, ALICE STREET, OLD FORT ROAD, SOLDIERS WAY, INTO SOLDIERS WAY BUS RANK.
6. CORNER BADULLA DRIVE, DINAPUR ROAD, VIA SOLDIERS WAY BUS RANK, QUEEN STREET, FIELD STREET, LEOPOLD STREET, MARKET ROAD, WARWICK AVENUE, BEREA ROAD, GALE STREET.
ALTERNATIVELY:
SYDNEY ROAD OR WILLIAMS ROAD, UMBILO ROAD, SARNIA ROAD, EDWIN SWALES V C DRIVE, SOUTH COAST ROAD, BLUFF ROAD, CHAMBERLAIN ROAD, LERWICK ROAD, QUALITY STREET, LAWLEY STREET, LANSDOWNE ROAD, HIMALAYAS ROAD, BOMBAY SQUARE, BIKANER ROAD DURANTA ROAD, BADULLA DRIVE, WARANGAL ROAD, BULDANA ROAD, TRAVANCORE DRIVE, DINAPUR ROAD TO TERMINAL POINT AND RETURN.
ALTERNATIVELY:
WARWICK AVENUE, ALICE STREET, OLD FORT ROAD, SOLDIERS WAY INTO SOLDIERS WAY BUS RANK.
7. FROM CORNER SIMLA ROAD, HIMALAYAS ROAD TO CORNER OF BADULLA DRIVE, DINAPUR ROAD, THENCE FROM PINE ROAD, CLAIRWOOD AND THENCE TO CORNER OF SIMLA ROAD, HIMALAYAS ROAD, DURANTA ROAD, BADULLA DRIVE, WARANGAL ROAD, BULDANA ROAD, TRAVANCORE DRIVE, DINAPUR ROAD, RETURNING VIA BADULLA DRIVE, DURANTA ROAD, LANSDOWNE ROAD, CHAMBERLAIN ROAD, BLUFF ROAD, SOUTH COAST ROAD, JACOBS ROAD, SIR KURMA REDDY ROAD, PINE ROAD, CLAIRWOOD THENCE BACK ALONG JACOBS ROAD SOUTH COAST ROAD, BLUFF ROAD, CHAMBERLAIN ROAD, LERWICK ROAD, LANSDOWN ROAD, HIMALAYAS ROAD.
8. FROM SIDAR ROAD, ARCHARY ROAD TO CORNER OF THE OLD SOUTH COAST ROAD AND RETURN VIA DAYAL ROAD, JACOBS ROAD, CHAMBERLAIN ROAD, LANSDOWN ROAD, HIMALAYAS ROAD, PENDLEBURY ROAD, SOUTH COAST ROAD TO OLD MAIN ROAD AND VICE VERSA.

SCHEDULE OF INTERCHANGEABLE ROUTES, CLAIRWOOD MOTOR TRANSPORT COMPANY (PTY) LTD COASTAL MOTOR TRANSPORT COMPANY (PTY) LTD AND INDIVIDUAL OPERATORS TO OPERATE THESE ROUTES.
FROM VICTORIA STREET BUS RANK EXTENSION
1. CLAIRWOOD (66 PINE ROAD) VIA WARWICK AVENUE, BEREA ROAD, GALE STREET.
ALTERNATIVELY:
SYDNEY, CONGELLA, UMBILO, SARNIA, EDWIN SWALES V C DRIVE, SOUTH COAST ROAD, SIRDAR ROAD, FLOWER, ARCHARY, PINE ROAD, THENCE VIA JACOBS ROAD, SOUTH COAST ROAD AND VICE VERSA.
2. S J SMITH HOSTEL MEREBANK, VIA WARWICK AVENUE, BEREA ROAD, GALE STREET.
ALTERNATIVELY:
SYDNEY ROAD, OR WILLIAMS ROAD, CONGELLA ROAD, UMBILO ROAD, SARNIA ROAD, EDWIN SWALES V C DRIVE, SOUTH COAST ROAD, PENDLEBURY ROAD, LEICESTER ROAD, GRIMSBY ROAD TO OTHER TERMINAL AND RETURN.
INWARDS:
FROM TERMINAL POINT IN TRAVANCORE DRIVE BETWEEN DINAPUR ROAD AND BADULLA DRIVE THEN VIA WARANGAL ROAD, BULDANA ROAD, TRAVANCORE DRIVE, DINAPUR ROAD, BADULLA DRIVE, DURANTA ROAD, BIKANER ROAD, DHARWAR ROAD, HIMALAYAS ROAD, LAHORE ROAD, PUNJAB CIRCLE, GULMAL CRESCENT, SIMLA ROAD, TOMANGO ROAD, BARRACKPUR ROAD, DACCA ROAD, HIMALAYAS ROAD, SOUTHERN FREEWAY, MOORE ROAD, SYNDEY ROAD, WARWICK AVENUE, ALICE STREET, OLD FORT ROAD, SOLDIERS WAY INTO SOLDIERS WAY BUS RANK.
OUTWARDS:
FROM SOLDIERS WAY BUS RANK, FIELD STREET, LEOPOLD STREET, MARKET ROAD, WARWICK AVENUE, WILLIAMS ROAD, SOUTHERN FREEWAY, HIMALAYAS ROAD, LAHORE ROAD, PUNJAB CIRCLE, GULMAL CRESCENT, SIMLA ROAD, TOMANGO ROAD, BARRACKPUR ROAD, DACCA ROAD, HIMALAYAS ROAD, DURANTA ROAD, HIMLAYAS ROAD, DHARWAR ROAD, BIKANER ROAD, BADULLA DRIVE, WARANGAL ROAD, BULDANA ROAD, TRAVANCORE DRIVE TO THE TERMINAL POINT.
ROUTE:
PERSONS WHO HAVE ORGANISED THEMSELVES INTO A GROUP AND THEIR PERSONAL EFFECTS FROM THE POINTS WITHIN A RADIUS OF 50 (FIFTY) KILOMETERS FROM DURBAN GENERAL POST OFFICE TO POINTS WITHIN AN AREA WITH THE RADIUS OF 1420 (ONE THOUSAND FOUR HUNDRED AND TWENTY) KILOMETERS FROM DURBAN GENERAL POST OFFICE AND RETURN.
SUBJECT TO THE EXPLICIT CONDITION THAT THE CONVEYANCE OF SUCH A GROUP OF PERSONS MAY ONLY BE UNDERTAKEN IF THE SAME GROUP

transport
Department:
Transport
Province of KwaZulu-Natal

GAZETTE
LGKZNG27-2021-NOV
REGION: ALL

OF PERSONS UNDERTAKE THE FORWARD JOURNEY AND RETRUN JOURNEY AS A PARTY FOR THE EXCLUSIVE MUTUAL PURPOSE TO ATTEND ONE OR MORE OF THE FOLLOWING OCCASIONS:
1. A WEDDING
2. A FUNERAL
3. A RELIGIOUS GATHERING
4. A SPORTS MEETING, EITHER AS COMPETITORS OR AS SPECTATORS.
5. A PICNIC OR ANY OTHER SIMILAR FORM OF ORGANISED AMUSEMENTS OR RECREATION.
SCHEDULE OF INTERCHANGEABLE (CLAIRWOOD MEREBANK BUS OPERATORS ASSOCIATION)
1. DAYAL ROAD VIA SOLDIERS WAY BUS RANK, QUEEN STREET, FIELD STREET, LEOPOLD STREET, MARKET ROAD, WARWICK AVENUE, BEREA ROAD, GALE STREET.
ALTERNATIVELY
SYDNEY ROAD, UMBILO ROAD, SARNIA ROAD, EDWIN SWALES V C DRIVE, SOUTH COAST ROAD, SIRDAR ROAD, JACOBS ROAD, DAYAL ROAD TO OUTER TERMINAL AND RETURN.
ALTERNATIVELY
ALICE STREET, GREY STREET, VICTORIA STREET.
2. CLAIRWOOD VIA SOLDIERS WAY BUS RANK VIA QUEEN STREET, FILED STREET, LEOPOLD STREET, MARKET ROAD, WARWICK AVENUE, BEREA ROAD, GALE STREET.
ALTERNATIVELY
SYDNEY ROAD, UMBILO ROAD, SARNIA ROAD, EDWIN SWALES V C DRIVE, SOUTH COAST ROAD, SIDAR ROAD, FLOWER ROAD THENCE SOUTH COAST ROAD VICE VERSA.
ALTERNATIVELY
WARWICK AVENUE, ALICE STREET, GREY STREET, VICTORIA STREET INTO SOLDIERS WAY BUS RANK.
3. S J SMITH HOSTEL MEREBANK VIA SOLDIERS WAY BUS RANK, QUEEN STREET, FIELD STREET, LEOPOLD STREET, MARKET ROAD, WARWICK AVENUE, BEREA ROAD, GALE STREET.
ALTERNATIVELY
SYDNEY ROAD OR WILLIAMS ROAD, UMBILO ROAD, SARNIA ROAD, EDWIN SWALES V C DRIVE, SOUTH COAST ROAD, PENDLEBURY ROAD, LEICESTER ROAD, GRIMSBY ROAD TO OUTER TERMINAL OR ALONG SIDAR ROAD, FLOWER ROAD, PINE ROAD, SOUTH COAST ROAD AND OUTER TERMINAL AND RETURN VIA WARWICK AVENUE, ALICE STREET, GREY STREET, VICTORIA STREET TO SOLDIERS WAY BUS RANK.
4. JUNCTION TEAKWOOD ROAD, LAGUNA ROAD VIA SOLDIERS WAY BUS RANK, QUEEN STREET, FIELD STREET, LEOPOLD STREET, MARKET ROAD, WARWICK AVENUE, BEREA ROAD, GALE STREET.
ALTERNATIVELY
SYDNEY ROAD OR WILLIAMS ROAD, UMBILO ROAD, SARNIA ROAD, EDWIN SWALES V C DRIVE, SOUTH COAST ROAD, SIDAR ROAD, DAYAL ROAD, JACOBS ROAD, TEAKWOOD ROAD TO TERMINAL POINT AND RETURN TO SOLDIERS WAY BUS RANK VIA WARWICK AVENUE, ALICE STREET, GREY STREET, VICTORIA STREET INTO SOLDIERS WAY BUS RANK.
5. CORNER OF SIMLA ROAD, HIMALAYA ROAD VIA SOLDIERS WAY BUS RANK, QUEEN STREET, FIELD STREET, LEOPOLD STREET, MARKET ROAD, WARWICK AVENUE, BEREA ROAD, GALE STREET, UMBILO ROAD.
ALTERNATIVELY
SYDNEY ROAD OR WILLIAMS ROAD, UMBILO ROAD, SARNIA ROAD, EDWIN SWALES V C DRIVE, SOUTH COAST ROAD, BLUFF ROAD, CHAMBERLAIN ROAD, LAWLY STREET, LERWICK ROAD, LANSDOWNE ROAD, HIMALAYA ROAD, BARRAGHPUR ROAD, TOMANGO ROAD TO TERMINAL AT SIMLA ROAD AND RETURN JOURNEY ALONG SIMLA ROAD, GULMAL CRESCENT, PUNJAB CIRCLE, LAHORE ROAD, HIMALAYAS ROAD, DURANTA ROAD AND BLUFF ROAD.
ALTERNATIVELY
WARWICK AVENUE, ALICE STREET, GREY STREET, VICTORIA STREET INTO SOLDIERS WAY BUS RANK.
6. CORNER OF BADULLA DRIVE, DINAPUR ROAD VIA SOLDIERS WAY BUS RANK, QUEEN STREET, LEOPOLD STREET, MARKET ROAD, WARWICK AVENUE, BEREA ROAD, GALE STREET.
ALTERNATIVELY
WARWICK AVNEUE, ALICE STREET, GREY STREET, VICTORIA STREET INTO SOLDIERS WAY BUS RANK.
7. FROM CORNER SIMLA ROAD, HIMALAYAS ROAD TO CORNER OF BADULLA DRIVE, DINAPUR ROAD THENCE FROM PINE ROAD, CLAIRWOOD AND THENCE TO CORNER OF SIMLA ROAD, HIMALAYAS ROAD, DURANTA ROAD, BADULLA DRIVE, WARWANGAL ROAD, BULDANA ROAD, TRAVANCORE DRIVE, DINAPUR ROAD RETURNING VIA BADULLA DRIVE, DURANTA ROAD, LANSDOWNE ROAD, CHAMBERLAIN ROAD, BLUFF ROAD, SOUTH COAST ROAD, JACOBS ROAD, FLOWER ROAD, SIR KURMA REDDY ROAD, CLAIRWOOD THENCE BACK ALONG JACOBS ROAD, SOUTH COAST ROAD, BLUFF ROAD, CHAMBERLAIN ROAD, LERWICK ROAD, LANSDOWNE ROAD, HIMALAYAS ROAD.
8. FROM SIRDAR ROAD, ARCHARY ROAD CORNER OF THE OLD SOUTH COAST ROAD AND RETURN VIA DAYAL ROAD, JACOBS ROAD, LERWICK ROAD, LANSDOWNE ROAD, HIMALAYAS ROAD, PENDLEBURY ROAD, SOUTH COAST ROAD TO OLD MAIN ROAD VICE VERSA.

transport
Department:
Transport
Province of KwaZulu-Natal

GAZETTE

LGKZNG27-2021-NOV

REGION: ALL

1)	**Application Number:** APP0133832	2)	**Gazette Number:** LGKZNG27-2021-NOV
3)	**Applicant:** BS NTULI **ID NO.** 8903205983080 **Association:** NOT AVAILABLE	4)	**Applicant Address:** P.O BOX 2100 EMONDLO 3105
5)	**Existing Licence Holder:** NOT APPLICABLE **ID NO.** NOT APPLICABLE	6)	**Existing Licence Holder Address:** NOT APPLICABLE
7)	**Type of application:** NEW OPERATING LICENCE	8)	**Operating Licence Number:** NOTAVAILABLE
9)	**Vehicle Type:** MIDIBUS	10)	1 X 25 (SEATED) + 0 (STANDING)
11)	**Region:** UTHUKELA		

12.1	KZPRERC2846569 - SCHOLARS AND THEIR PERSONAL EFFECTS: NO.005 GOBINSIMBI STREET, EMONDLO TO VELANKOSI PRIMARY SCHOOL FROM HOUSE NO.005 GOBINSIMBI STREET EMONDLO THEN GO TO ZULU STREET TO PICK UP 4 CHILDREN AND GO TO NGWANE STREET NEXT TO DOWN TOWN AREA AND PICK UP 6 CHILDREN THEN I GO TO MNGADI STREET TO PICK UP 8 CHILDREN AND GO TO SHANDU STREET TO PICK UP 2 CHILDREN AND CONTINUE TO ZULU HOME TO PICK UP 4 CHILDREN AND TURN RIGHT TO JOIN MAIN ROAD TO DROP OFF CHILDREN AT VELANKOSI PRIMARY SCHOOL. IN THE AFTERNOON USE THE SAME ROUTE AS ABOVE TO PICK UP AND DROP OFF THE CHILDREN AT THEIR HOME.

transport
Department:
Transport
Province of KwaZulu-Natal

GAZETTE

LGKZNG27-2021-NOV

REGION: ALL

1)	**Application Number:** APP0133833	2)	**Gazette Number:** LGKZNG27-2021-NOV
3)	**Applicant:** M KOSTER **ID NO.** 7601275287082 **Association:** AUSWENT TAXI ASSOCIATION	4)	**Applicant Address:** FLAT 2D WEST ROAD AUSTERVILLE 4052
5)	**Existing Licence Holder:** NOT APPLICABLE **ID NO.** NOT APPLICABLE	6)	**Existing Licence Holder Address:** NOT APPLICABLE
7)	**Type of application:** NEW OPERATING LICENCE	8)	**Operating Licence Number:** NOTAVAILABLE
9)	**Vehicle Type:** MINIBUS	10)	1 X 15 (SEATED) + 0 (STANDING)
11)	**Region:** DURBAN CENTRAL		

12.1	2202JE21004R00053150 - WENTWORTH TO DURBAN METRO FORWARD JOURNEY - WENTWORTH TO CITY FROM WENTWORTH STARTING POINT TO RANK 53B IN DURBAN INTO ST. GERAN GROVE, RIGHT INTO TREASURE BEACH ROAD, LEFT INTO IPANEMA AVENUE, LEFT INTO OCEANDALE ROAD, RIGHT INTO TREASURE BEACH ROAD, RIGHT INTO MARINE DRIVE, LEFT INTO NERISSA ROAD, LEFT INTO HIGHBURY ROAD, INTO QUALITY STREET, LEFT INTO OGLE ROAD, RIGHT INTO RETREAT STREET, LEFT INTO ALABAMA ROAD, RIGHT INTO TARA ROAD, RIGHT INTO AMOORA ROAD, RIGHT INTO CYCAS ROAD, RIGHT INTO WHITEHEAD ROAD, LEFT INTO WIEST ROAD, LEFT INTO CROTON ROAD, RIGHT INTO AMOORA ROAD, INTO OLIVE GROVE, RIGHT INTO IXORA ROAD, RIGHT INTO ARALIA CRESCENT, INTO VICTOR LAWLER ROAD, LEFT INTO AUSTERVILLE DRIVE, INTO CHAMBERLAIN ROAD, LEFT INTO BLUFF ROAD, LEFT INTO SAGE ROAD, LEFT INTO MILNER STREET, LEFT INTO BALFOUR ROAD, INTO JACOBS ROAD, INTO BLAMEY ROAD, RIGHT INTO THE ON-RAMP TO THE SOUTHERN FREEWAY (M4), ALONG THE SOUTHERN FREEWAY, LEFT INTO THE OFF-RAMP TO MOORE ROAD, ALONG MOORE ROAD, RIGHT INTO WARWICK AVENUE - INTO RANK 53B IN WARWICK AVENUE. OR 1.1. RIGHT INTO ALICE STREET, RIGHT INTO GREY STREET, LEFT INTO COMMERCIAL ROAD, LEFT INTO FIELD STREET, RIGHT INTO PRINCE EDWARD STREET, RIGHT INTO SOLDIERS WAY AND PROCEED TO RANK 53B IN SOLDIERS-WAY.
12.2	2202JE21004R00053153 - CITY TO WENTWORTH RETURN JOURNEY FROM EACH RANK - CITY TO WENTWORTH 2.1 RETURN ROUTE NO.1. FROM RANK NO.53B IN SOLDIERS WAY TO WENTWORTH ALONG SOLDIERS WAY, INTO GARDINER STREET, RIGHT INTO VICTORIA EMBANKMENT, INTO THE ON-RAMP TO THE SOUTHERN FREEWAY (M4), ALONG THE SOUTHERN FREEWAY, LEFT INTO JACOBS OFF-RAMP, LEFT INTO QUALITY STREET, RIGHT INTO AUSTERVILLE DRIVE, LEFT INTO VICTOR LAWLER ROAD, INTO ARALIA CRESCENT, LEFT INTO IXORA ROAD, LEFT INTO OLIVE GROVE, INTO AMOORA ROAD, LEFT INTO CROTON ROAD, RIGHT INTO WIEST ROAD, RIGHT INTO WHITEHEAD ROAD, LEFT INTO CYCAS ROAD, LEFT INTO AMOORA ROAD, LEFT INTO TARA ROAD, LEFT INTO ALABAMA ROAD, RIGHT INTO RETREAT STREET, LEFT INTO OGLE ROAD, RIGHT INTO QUALITY STREET, INTO HIGHBURY ROAD, RIGHT INTO NERRISA ROAD, RIGHT INTO MARINE DRIVE, LEFT INTO TREASURE BEACH ROAD, LEFT INTO OCEANDALE ROAD, RIGHT INTO IPANEMA AVENUE, RIGHT INTO TREASURE BEACH ROAD, LEFT INTO ST. GERAN GROVE, TO THE END POINT AT HAWAII PLACE. RETURN ROUTE NO.2. FROM RANK NO.53B IN WARWICK AVENUE TO WENTWORTH INTO MARKET LINK ROAD, RIGHT INTO MARKET ROAD, INTO WILLIAMS ROAD, LEFT INTO MOORE ROAD, INTO THE ON-RAMP TO THE SOUTHERN FREEWAY (M4), ALONG THE SOUTHERN FREEWAY, LEFT INTO CLAIRWOOD/JACOBS OFF-RAMP, ALONG JACOBS ROAD, INTO BALFOUR ROAD, LEFT INTO PHILLIP FRAME STREET, INTO HIME STREET, LEFT INTO LAWLEY STREET, RIGHT INTO QUALITY STREET, RIGHT INTO AUSTERVILLE DRIVE, LEFT INTO VICTOR LAWLER ROAD, INTO ARALIA CRESCENT, LEFT INTO IXORA ROAD, LEFT INTO OLIVE GROVE, INTO AMOORA ROAD, LEFT INTO CROTON ROAD, RIGHT INTO WIEST ROAD, RIGHT INTO WHITEHEAD ROAD, LEFT INTO CYCAS ROAD, LEFT INTO AMOORA ROAD, LEFT INTO TARA ROAD, LEFT INTO ALABAMA ROAD, RIGHT INTO RETREAT STREET, LEFT INTO OGLE ROAD, RIGHT INTO QUALITY STREET, INTO HIGHBURY ROAD, RIGHT INTO NERRISA ROAD, RIGHT INTO MARINE DRIVE, LEFT INTO TREASURE BEACH ROAD, LEFT INTO OCEANDALE ROAD, RIGHT INTO IPANEMA AVENUE, RIGHT INTO TREASURE BEACH ROAD, LEFT INTO ST. GERAN GROVE, TO THE END POINT AT HAWAII PLACE.
12.3	2202JE21004R00053155 - RANK NO.53B IN WARWICK AVENUE TO ADDINGTON HOSPITAL AND RETURN. FROM RANK NO.53B IN WARWICK AVENUE TO ADDINGTON HOSPITAL AND RETURN INTO MARKET LINK ROAD, RIGHT INTO MARKET ROAD, LEFT INTO WEST STREET, RIGHT INTO POINT ROAD, LEFT INTO SOUTH BEACH AVENUE/BELL STREET - LEFT INTO PRINCE STREET, INTO GILLESPIE STREET LEFT INTO ERSKINE TERRACE, ALONG ERSKINE TERRACE, LEFT INTO RUTHERFORD STREET, RIGHT INTO GILLESPIE STREET - LEFT INTO WEST STREET, LEFT INTO FAREWELL STREET, RIGHT INTO SMITH STREET, RIGHT INTO WARWICK AVENUE, INTO RANK 53B IN WARWICK AVENUE.
12.4	KZPRERC2723040 - WENTWORTH TO BLUFF FROM WENTWORTH STARTING POINT TO BLUFF PICK 'N PAY, BLUFF SANLAM CENTRE AND BLUFF MEAT SUPPLY INTO ST. GERAN GROVE, RIGHT INTO TREASURE BEACH ROAD, LEFT INTO IPANEMA AVENUE, LEFT INTO OCEANDALE ROAD, RIGHT INTO TREASURE BEACH ROAD RIGHT INTO MARINE DRIVE, LEFT INTO NERISSA ROAD, LEFT INTO HIGHBURY ROAD, INTO QUALITY STREET, LEFT INTO OGLE ROAD, RIGHT INTO RETREAT STREET, LEFT INTO ALABAMA ROAD, RIGHT INTO TARA ROAD, RIGHT INTO AMOORA ROAD, RIGHT INTO CYCAS ROAD, RIGHT INTO WHITEHEAD ROAD, LEFT INTO WEIST ROAD, LEFT INTO CROTON ROAD, RIGHT INTO AMOORA ROAD, INTO OLIVE GROVE, RIGHT INTO IXORA ROAD, RIGHT INTO ARALIA CRESCENT INTO VICTOR LAWLER ROAD, RIGHT INTO AUSTERVILLE, RIGHT INTO QUALITY STREET, LEFT INTO TARA ROAD, DROP OFF AND PICK UP AT PICK 'N PAY CENTRE, ACROSS GREY'S INN ROAD, RIGHT INTO TARA ROAD, AT THE CORNER OF TARA ROAD AND GREYS INN ROAD DROP OFF AND PICK UP PASSENGERS, CONTINUE ON TARA ROAD TURN RIGHT INTO DE JAGER ROAD INTO BEACH ROAD AND DROP OFF AND PICK UP PASSENGERS AT BLUFF MEAT SUPPLY DIRECT AND RETURN.
12.5	KZPRERC2723089 - WENTWORTH TO WENTWORTH FROM WENTWORTH HOSPITAL IN BOSTON ROAD, TURN RIGHT INTO QUALITY STREET AND PROCEED STRAIGHT, TURN RIGHT INTO RICHARD CARTE ROAD, DROP OFF AND PICK UP PASSENGERS, TURN BACK INTO RICHARD CARTE ROAD, THEN TURN LEFT INTO QUALITY STREET AND PROCEED STRAIGHT AND TURN LEFT INTO BEACON STREET TO WENTWORTH HOSPITAL.
12.6	KZPRERC2724020 - WENTWORTH TO WENTWORTH HOSPITAL INTO ST. GERAN GROVE, RIGHT INTO TREASURE BEACH ROAD, LEFT INTO IPANEMA AVENUE, LEFT INTO OCEANDALE ROAD, RIGHT INTO TREASURE BEACH ROAD RIGHT INTO MARINE DRIVE, LEFT INTO NERISSA ROAD, LEFT INTO HIGHBURY ROAD, INTO QUALITY STREET RIGHT INTO BOSTON ROAD INTO WENTWORTH HOSPITAL, RIGHT INTO QUALITY STREET AND PROCEED STRAIGHT INTO RICHARD CARTE ROAD, DROP OFF AND PICK UP PASSENGERS, TURN BACK INTO RICHARD CARTE ROAD, THEN TURN LEFT INTO QUALITY STREET AND PROCEED STRAIGHT AND TURN INTO BOSTON ROAD TO WENTWORTH HOSPITAL.

transport
Department:
Transport
Province of KwaZulu-Natal

GAZETTE

LGKZNG27-2021-NOV

REGION: ALL

1)	**Application Number:** APP0133834	2)	**Gazette Number:** LGKZNG27-2021-NOV
3)	**Applicant:** M KOSTER **ID NO.** 7601275287082 **Association:** AUSWENT TAXI ASSOCIATION	4)	**Applicant Address:** FLAT 2D WEST ROAD AUSTERVLLE 4052
5)	**Existing Licence Holder:** NOT APPLICABLE **ID NO.** NOT APPLICABLE	6)	**Existing Licence Holder Address:** NOT APPLICABLE
7)	**Type of application:** NEW OPERATING LICENCE	8)	**Operating Licence Number:** NOTAVAILABLE
9)	**Vehicle Type:** MINIBUS	10)	1 X 15 (SEATED) + 0 (STANDING)
11)	**Region:** DURBAN CENTRAL		

12.1	2202JE21004R00053150 - WENTWORTH TO DURBAN METRO FORWARD JOURNEY - WENTWORTH TO CITY FROM WENTWORTH STARTING POINT TO RANK 53B IN DURBAN INTO ST. GERAN GROVE, RIGHT INTO TREASURE BEACH ROAD, LEFT INTO IPANEMA AVENUE, LEFT INTO OCEANDALE ROAD, RIGHT INTO TREASURE BEACH ROAD, RIGHT INTO MARINE DRIVE, LEFT INTO NERISSA ROAD, LEFT INTO HIGHBURY ROAD, INTO QUALITY STREET, LEFT INTO OGLE ROAD, RIGHT INTO RETREAT STREET, LEFT INTO ALABAMA ROAD, RIGHT INTO TARA ROAD, RIGHT INTO AMOORA ROAD, RIGHT INTO CYCAS ROAD, RIGHT INTO WHITEHEAD ROAD, LEFT INTO WIEST ROAD, LEFT INTO CROTON ROAD, RIGHT INTO AMOORA ROAD, INTO OLIVE GROVE, RIGHT INTO IXORA ROAD, RIGHT INTO ARALIA CRESCENT, INTO VICTOR LAWLER ROAD, LEFT INTO AUSTERVILLE DRIVE, INTO CHAMBERLAIN ROAD, LEFT INTO BLUFF ROAD, LEFT INTO SAGE ROAD, LEFT INTO MILNER STREET, LEFT INTO BALFOUR ROAD, INTO JACOBS ROAD, INTO BLAMEY ROAD, RIGHT INTO THE ON-RAMP TO THE SOUTHERN FREEWAY (M4), ALONG THE SOUTHERN FREEWAY, LEFT INTO THE OFF-RAMP TO MOORE ROAD, ALONG MOORE ROAD, RIGHT INTO WARWICK AVENUE - INTO RANK 53B IN WARWICK AVENUE. OR 1.1. RIGHT INTO ALICE STREET, RIGHT INTO GREY STREET, LEFT INTO COMMERCIAL ROAD, LEFT INTO FIELD STREET, RIGHT INTO PRINCE EDWARD STREET, RIGHT INTO SOLDIERS WAY AND PROCEED TO RANK 53B IN SOLDIERS-WAY.
12.2	2202JE21004R00053153 - CITY TO WENTWORTH RETURN JOURNEY FROM EACH RANK - CITY TO WENTWORTH 2.1 RETURN ROUTE NO.1. FROM RANK NO.53B IN SOLDIERS WAY TO WENTWORTH ALONG SOLDIERS WAY, INTO GARDINER STREET, RIGHT INTO VICTORIA EMBANKMENT, INTO THE ON-RAMP TO THE SOUTHERN FREEWAY (M4), ALONG THE SOUTHERN FREEWAY, LEFT INTO JACOBS OFF-RAMP, LEFT INTO QUALITY STREET, RIGHT INTO AUSTERVILLE DRIVE, LEFT INTO VICTOR LAWLER ROAD, INTO ARALIA CRESCENT, LEFT INTO IXORA ROAD, LEFT INTO OLIVE GROVE, INTO AMOORA ROAD, LEFT INTO CROTON ROAD, RIGHT INTO WIEST ROAD, RIGHT INTO WHITEHEAD ROAD, LEFT INTO CYCAS ROAD, LEFT INTO AMOORA ROAD, LEFT INTO TARA ROAD, LEFT INTO ALABAMA ROAD, RIGHT INTO RETREAT STREET, LEFT INTO OGLE ROAD, RIGHT INTO QUALITY STREET, INTO HIGHBURY ROAD, RIGHT INTO NERRISA ROAD, RIGHT INTO MARINE DRIVE, LEFT INTO TREASURE BEACH ROAD, LEFT INTO OCEANDALE ROAD, RIGHT INTO IPANEMA AVENUE, RIGHT INTO TREASURE BEACH ROAD, LEFT INTO ST. GERAN GROVE, TO THE END POINT AT HAWAII PLACE. RETURN ROUTE NO.2. FROM RANK NO.53B IN WARWICK AVENUE TO WENTWORTH INTO MARKET LINK ROAD, RIGHT INTO MARKET ROAD, INTO WILLIAMS ROAD, LEFT INTO MOORE ROAD, INTO THE ON-RAMP TO THE SOUTHERN FREEWAY (M4), ALONG THE SOUTHERN FREEWAY, LEFT INTO CLAIRWOOD/JACOBS OFF-RAMP, ALONG JACOBS ROAD, INTO BALFOUR ROAD, LEFT INTO PHILLIP FRAME STREET, INTO HIME STREET, LEFT INTO LAWLEY STREET, RIGHT INTO QUALITY STREET, RIGHT INTO AUSTERVILLE DRIVE, LEFT INTO VICTOR LAWLER ROAD, INTO ARALIA CRESCENT, LEFT INTO IXORA ROAD, LEFT INTO OLIVE GROVE, INTO AMOORA ROAD, LEFT INTO CROTON ROAD, RIGHT INTO WIEST ROAD, RIGHT INTO WHITEHEAD ROAD, LEFT INTO CYCAS ROAD, LEFT INTO AMOORA ROAD, LEFT INTO TARA ROAD, LEFT INTO ALABAMA ROAD, RIGHT INTO RETREAT STREET, LEFT INTO OGLE ROAD, RIGHT INTO QUALITY STREET, INTO HIGHBURY ROAD, RIGHT INTO NERRISA ROAD, RIGHT INTO MARINE DRIVE, LEFT INTO TREASURE BEACH ROAD, LEFT INTO OCEANDALE ROAD, RIGHT INTO IPANEMA AVENUE, RIGHT INTO TREASURE BEACH ROAD, LEFT INTO ST. GERAN GROVE, TO THE END POINT AT HAWAII PLACE.
12.3	2202JE21004R00053155 - RANK NO.53B IN WARWICK AVENUE TO ADDINGTON HOSPITAL AND RETURN. FROM RANK NO.53B IN WARWICK AVENUE TO ADDINGTON HOSPITAL AND RETURN INTO MARKET LINK ROAD, RIGHT INTO MARKET ROAD, LEFT INTO WEST STREET, RIGHT INTO POINT ROAD, LEFT INTO SOUTH BEACH AVENUE/BELL STREET - LEFT INTO PRINCE STREET, INTO GILLESPIE STREET LEFT INTO ERSKINE TERRACE, ALONG ERSKINE TERRACE, LEFT INTO RUTHERFORD STREET, RIGHT INTO GILLESPIE STREET - LEFT INTO WEST STREET, LEFT INTO FAREWELL STREET, RIGHT INTO SMITH STREET, RIGHT INTO WARWICK AVENUE, INTO RANK 53B IN WARWICK AVENUE.
12.4	KZPRERC2723040 - WENTWORTH TO BLUFF FROM WENTWORTH STARTING POINT TO BLUFF PICK 'N PAY, BLUFF SANLAM CENTRE AND BLUFF MEAT SUPPLY INTO ST. GERAN GROVE, RIGHT INTO TREASURE BEACH ROAD, LEFT INTO IPANEMA AVENUE, LEFT INTO OCEANDALE ROAD, RIGHT INTO TREASURE BEACH ROAD RIGHT INTO MARINE DRIVE, LEFT INTO NERISSA ROAD, LEFT INTO HIGHBURY ROAD, INTO QUALITY STREET, LEFT INTO OGLE ROAD, RIGHT INTO RETREAT STREET, LEFT INTO ALABAMA ROAD, RIGHT INTO TARA ROAD, RIGHT INTO AMOORA ROAD, RIGHT INTO CYCAS ROAD, RIGHT INTO WHITEHEAD ROAD, LEFT INTO WEIST ROAD, LEFT INTO CROTON ROAD, RIGHT INTO AMOORA ROAD, INTO OLIVE GROVE, RIGHT INTO IXORA ROAD, RIGHT INTO ARALIA CRESCENT INTO VICTOR LAWLER ROAD, RIGHT INTO AUSTERVILLE, RIGHT INTO QUALITY STREET, LEFT INTO TARA ROAD, DROP OFF AND PICK UP AT PICK 'N PAY CENTRE, ACROSS GREY'S INN ROAD, RIGHT INTO TARA ROAD, AT THE CORNER OF TARA ROAD AND GREYS INN ROAD DROP OFF AND PICK UP PASSENGERS, CONTINUE ON TARA ROAD TURN RIGHT INTO DE JAGER ROAD INTO BEACH ROAD AND DROP OFF AND PICK UP PASSENGERS AT BLUFF MEAT SUPPLY DIRECT AND RETURN.
12.5	KZPRERC2723089 - WENTWORTH TO WENTWORTH FROM WENTWORTH HOSPITAL IN BOSTON ROAD, TURN RIGHT INTO QUALITY STREET AND PROCEED STRAIGHT, TURN RIGHT INTO RICHARD CARTE ROAD, DROP OFF AND PICK UP PASSENGERS, TURN BACK INTO RICHARD CARTE ROAD, THEN TURN LEFT INTO QUALITY STREET AND PROCEED STRAIGHT AND TURN LEFT INTO BEACON STREET TO WENTWORTH HOSPITAL.
12.6	KZPRERC2724020 - WENTWORTH TO WENTWORTH HOSPITAL INTO ST. GERAN GROVE, RIGHT INTO TREASURE BEACH ROAD, LEFT INTO IPANEMA AVENUE, LEFT INTO OCEANDALE ROAD, RIGHT INTO TREASURE BEACH ROAD RIGHT INTO MARINE DRIVE, LEFT INTO NERISSA ROAD, LEFT INTO HIGHBURY ROAD, INTO QUALITY STREET RIGHT INTO BOSTON ROAD INTO WENTWORTH HOSPITAL, RIGHT INTO QUALITY STREET AND PROCEED STRAIGHT INTO RICHARD CARTE ROAD, DROP OFF AND PICK UP PASSENGERS, TURN BACK INTO RICHARD CARTE ROAD, THEN TURN LEFT INTO QUALITY STREET AND PROCEED STRAIGHT AND TURN INTO BOSTON ROAD TO WENTWORTH HOSPITAL.

transport
Department:
Transport
Province of KwaZulu-Natal

GAZETTE

LGKZNG27-2021-NOV

REGION: ALL

1)	**Application Number:** APP0133836	2)	**Gazette Number:** LGKZNG27-2021-NOV
3)	**Applicant:** M KOSTER **ID NO.** 7601275287082 **Association:** AUSWENT TAXI ASSOCIATION	4)	**Applicant Address:** FLAT 2D WEST ROAD AUSTERVILLE 4052
5)	**Existing Licence Holder:** NOT APPLICABLE **ID NO.** NOT APPLICABLE	6)	**Existing Licence Holder Address:** NOT APPLICABLE
7)	**Type of application:** NEW OPERATING LICENCE	8)	**Operating Licence Number:** NOTAVAILABLE
9)	**Vehicle Type:** MINIBUS	10)	1 X 12 (SEATED) + 0 (STANDING)
11)	**Region:** DURBAN CENTRAL		

12.1	2202JE21004R00053150 - WENTWORTH TO DURBAN METRO FORWARD JOURNEY - WENTWORTH TO CITY FROM WENTWORTH STARTING POINT TO RANK 53B IN DURBAN INTO ST. GERAN GROVE, RIGHT INTO TREASURE BEACH ROAD, LEFT INTO IPANEMA AVENUE, LEFT INTO OCEANDALE ROAD, RIGHT INTO TREASURE BEACH ROAD, RIGHT INTO MARINE DRIVE, LEFT INTO NERISSA ROAD, LEFT INTO HIGHBURY ROAD, INTO QUALITY STREET, LEFT INTO OGLE ROAD, RIGHT INTO RETREAT STREET, LEFT INTO ALABAMA ROAD, RIGHT INTO TARA ROAD, RIGHT INTO AMOORA ROAD, RIGHT INTO CYCAS ROAD, RIGHT INTO WHITEHEAD ROAD, LEFT INTO WIEST ROAD, LEFT INTO CROTON ROAD, RIGHT INTO AMOORA ROAD, INTO OLIVE GROVE, RIGHT INTO IXORA ROAD, RIGHT INTO ARALIA CRESCENT, INTO VICTOR LAWLER ROAD, LEFT INTO AUSTERVILLE DRIVE, INTO CHAMBERLAIN ROAD, LEFT INTO BLUFF ROAD, LEFT INTO SAGE ROAD, LEFT INTO MILNER STREET, LEFT INTO BALFOUR ROAD, INTO JACOBS ROAD, INTO BLAMEY ROAD, RIGHT INTO THE ON-RAMP TO THE SOUTHERN FREEWAY (M4), ALONG THE SOUTHERN FREEWAY, LEFT INTO THE OFF-RAMP TO MOORE ROAD, ALONG MOORE ROAD, RIGHT INTO WARWICK AVENUE - INTO RANK 53B IN WARWICK AVENUE. OR 1.1. RIGHT INTO ALICE STREET, RIGHT INTO GREY STREET, LEFT INTO COMMERCIAL ROAD, LEFT INTO FIELD STREET, RIGHT INTO PRINCE EDWARD STREET, RIGHT INTO SOLDIERS WAY AND PROCEED TO RANK 53B IN SOLDIERS-WAY.
12.2	2202JE21004R00053153 - CITY TO WENTWORTH RETURN JOURNEY FROM EACH RANK - CITY TO WENTWORTH 2.1 RETURN ROUTE NO.1. FROM RANK NO.53B IN SOLDIERS WAY TO WENTWORTH ALONG SOLDIERS WAY, INTO GARDINER STREET, RIGHT INTO VICTORIA EMBANKMENT, INTO THE ON-RAMP TO THE SOUTHERN FREEWAY (M4), ALONG THE SOUTHERN FREEWAY, LEFT INTO JACOBS OFF-RAMP, LEFT INTO QUALITY STREET, RIGHT INTO AUSTERVILLE DRIVE, LEFT INTO VICTOR LAWLER ROAD, INTO ARALIA CRESCENT, LEFT INTO IXORA ROAD, LEFT INTO OLIVE GROVE, INTO AMOORA ROAD, LEFT INTO CROTON ROAD, RIGHT INTO WIEST ROAD, RIGHT INTO WHITEHEAD ROAD, LEFT INTO CYCAS ROAD, LEFT INTO AMOORA ROAD, LEFT INTO TARA ROAD, LEFT INTO ALABAMA ROAD, RIGHT INTO RETREAT STREET, LEFT INTO OGLE ROAD, RIGHT INTO QUALITY STREET, INTO HIGHBURY ROAD, RIGHT INTO NERRISA ROAD, RIGHT INTO MARINE DRIVE, LEFT INTO TREASURE BEACH ROAD, LEFT INTO OCEANDALE ROAD, RIGHT INTO IPANEMA AVENUE, RIGHT INTO TREASURE BEACH ROAD, LEFT INTO ST. GERAN GROVE, TO THE END POINT AT HAWAII PLACE. RETURN ROUTE NO.2. FROM RANK NO.53B IN WARWICK AVENUE TO WENTWORTH INTO MARKET LINK ROAD, RIGHT INTO MARKET ROAD, INTO WILLIAMS ROAD, LEFT INTO MOORE ROAD, INTO THE ON-RAMP TO THE SOUTHERN FREEWAY (M4), ALONG THE SOUTHERN FREEWAY, LEFT INTO CLAIRWOOD/JACOBS OFF-RAMP, ALONG JACOBS ROAD, INTO BALFOUR ROAD, LEFT INTO PHILLIP FRAME STREET, INTO HIME STREET, LEFT INTO LAWLEY STREET, RIGHT INTO QUALITY STREET, RIGHT INTO AUSTERVILLE DRIVE, LEFT INTO VICTOR LAWLER ROAD, INTO ARALIA CRESCENT, LEFT INTO IXORA ROAD, LEFT INTO OLIVE GROVE, INTO AMOORA ROAD, LEFT INTO CROTON ROAD, RIGHT INTO WIEST ROAD, RIGHT INTO WHITEHEAD ROAD, LEFT INTO CYCAS ROAD, LEFT INTO AMOORA ROAD, LEFT INTO TARA ROAD, LEFT INTO ALABAMA ROAD, RIGHT INTO RETREAT STREET, LEFT INTO OGLE ROAD, RIGHT INTO QUALITY STREET, INTO HIGHBURY ROAD, RIGHT INTO NERRISA ROAD, RIGHT INTO MARINE DRIVE, LEFT INTO TREASURE BEACH ROAD, LEFT INTO OCEANDALE ROAD, RIGHT INTO IPANEMA AVENUE, RIGHT INTO TREASURE BEACH ROAD, LEFT INTO ST. GERAN GROVE, TO THE END POINT AT HAWAII PLACE.
12.3	2202JE21004R00053155 - RANK NO.53B IN WARWICK AVENUE TO ADDINGTON HOSPITAL AND RETURN. FROM RANK NO.53B IN WARWICK AVENUE TO ADDINGTON HOSPITAL AND RETURN INTO MARKET LINK ROAD, RIGHT INTO MARKET ROAD, LEFT INTO WEST STREET, RIGHT INTO POINT ROAD, LEFT INTO SOUTH BEACH AVENUE/BELL STREET - LEFT INTO PRINCE STREET, INTO GILLESPIE STREET LEFT INTO ERSKINE TERRACE, ALONG ERSKINE TERRACE, LEFT INTO RUTHERFORD STREET, RIGHT INTO GILLESPIE STREET - LEFT INTO WEST STREET, LEFT INTO FAREWELL STREET, RIGHT INTO SMITH STREET, RIGHT INTO WARWICK AVENUE, INTO RANK 53B IN WARWICK AVENUE.
12.4	KZPRERC2723040 - WENTWORTH TO BLUFF FROM WENTWORTH STARTING POINT TO BLUFF PICK 'N PAY, BLUFF SANLAM CENTRE AND BLUFF MEAT SUPPLY INTO ST. GERAN GROVE, RIGHT INTO TREASURE BEACH ROAD, LEFT INTO IPANEMA AVENUE, LEFT INTO OCEANDALE ROAD, RIGHT INTO TREASURE BEACH ROAD RIGHT INTO MARINE DRIVE, LEFT INTO NERISSA ROAD, LEFT INTO HIGHBURY ROAD, INTO QUALITY STREET, LEFT INTO OGLE ROAD, RIGHT INTO RETREAT STREET, LEFT INTO ALABAMA ROAD, RIGHT INTO TARA ROAD, RIGHT INTO AMOORA ROAD, RIGHT INTO CYCAS ROAD, RIGHT INTO WHITEHEAD ROAD, LEFT INTO WEIST ROAD, LEFT INTO CROTON ROAD, RIGHT INTO AMOORA ROAD, INTO OLIVE GROVE, RIGHT INTO IXORA ROAD, RIGHT INTO ARALIA CRESCENT INTO VICTOR LAWLER ROAD, RIGHT INTO AUSTERVILLE, RIGHT INTO QUALITY STREET, LEFT INTO TARA ROAD, DROP OFF AND PICK UP AT PICK 'N PAY CENTRE, ACROSS GREY'S INN ROAD, RIGHT INTO TARA ROAD, AT THE CORNER OF TARA ROAD AND GREYS INN ROAD DROP OFF AND PICK UP PASSENGERS, CONTINUE ON TARA ROAD TURN RIGHT INTO DE JAGER ROAD INTO BEACH ROAD AND DROP OFF AND PICK UP PASSENGERS AT BLUFF MEAT SUPPLY DIRECT AND RETURN.
12.5	KZPRERC2723089 - WENTWORTH TO WENTWORTH FROM WENTWORTH HOSPITAL IN BOSTON ROAD, TURN RIGHT INTO QUALITY STREET AND PROCEED STRAIGHT, TURN RIGHT INTO RICHARD CARTE ROAD, DROP OFF AND PICK UP PASSENGERS, TURN BACK INTO RICHARD CARTE ROAD, THEN TURN LEFT INTO QUALITY STREET AND PROCEED STRAIGHT AND TURN LEFT INTO BEACON STREET TO WENTWORTH HOSPITAL.
12.6	KZPRERC2724020 - WENTWORTH TO WENTWORTH HOSPITAL INTO ST. GERAN GROVE, RIGHT INTO TREASURE BEACH ROAD, LEFT INTO IPANEMA AVENUE, LEFT INTO OCEANDALE ROAD, RIGHT INTO TREASURE BEACH ROAD RIGHT INTO MARINE DRIVE, LEFT INTO NERISSA ROAD, LEFT INTO HIGHBURY ROAD, INTO QUALITY STREET RIGHT INTO BOSTON ROAD INTO WENTWORTH HOSPITAL, RIGHT INTO QUALITY STREET AND PROCEED STRAIGHT INTO RICHARD CARTE ROAD, DROP OFF AND PICK UP PASSENGERS, TURN BACK INTO RICHARD CARTE ROAD, THEN TURN LEFT INTO QUALITY STREET AND PROCEED STRAIGHT AND TURN INTO BOSTON ROAD TO WENTWORTH HOSPITAL.

transport
Department:
Transport
Province of KwaZulu-Natal

GAZETTE

LGKZNG27-2021-NOV

REGION: ALL

1)	**Application Number:** APP0133838	**2)**	**Gazette Number:** LGKZNG27-2021-NOV
3)	**Applicant:** XR MSIMANG **ID NO.** 6604015436085 **Association:** IMBALI UNIT 13 AND 15 TAXI ASSOCIATION	**4)**	**Applicant Address:** P O BOX 32434 MAYORSWALK PIETERMARITZBURG 3208
5)	**Existing Licence Holder:** NN MKHIZE **ID NO.** 5402075743081	**6)**	**Existing Licence Holder Address:** P O BOX 377 PIETERMARITZBURG PIETERMARITZBURG KWA ZULU NATAL GAUTENG 3201
7)	**Type of application:** NORMAL TRANSFER	**8)**	**Operating Licence Number:** LKNKZN0115775
9)	**Vehicle Type:** NOT AVAILABLE	**10)**	1 X 15 (SEATED) + 0 (STANDING)
11)	**Region:** UMGUNGUNDLOVU		

12.1	22069J22068T00052426 - IMBALI TO PIETERMARITZBURG PHASE 4 INBOUND. PHEZULU / NOZULU ROAD TERMINUS (KPE0006) TO SLATTER STREET TAXI TERMINAL (KPC0023). FROM PHEZULU, N30, UNNAMED ROAD, N20, RETURN N30, PHEZULU, NOZULU, WILLOWFONTEIN, F.J. SITHOLE, SUTHERLAND, MOSES MABHIDA (EDENDALE), LANGALIBALELE (LONGMARKET), RETIEF, PIETERMARITZ, SLATTER STREET TAXI TERMINAL. OUTBOUND. SLATTER STREET TAXI TERMINAL (KPC0023) TO PHEZULU / NOZULU ROAD TERMINUS. (KPE0006) FROM SLATTER STREET, PIETERMARITZ, PINE, MOSES MABHIDA (EDENDALE), SUTHERLAND, F.J. SITHOLE,WILLOWFONTEIN, NOZULU, PHEZULU ALTERNATE ROUTINGS. OUTBOUND. A. PIETERMARITZ, WEST STREET BUS / TAXI STATION, WEST, JABU NDLOVU (LOOP), MOSES MABHIDA (EDENDALE), SUTHERLAND, F.J. SITHOLE, WILLOWFONTEIN, ROUTE 9, ROUTE 6, N30, UNNAMED, N30, PHEZULU. B. PIETERMARITZ, WEST STREET BUS / TAXI STATION, WEST, BURGER, MOSES MABHIDA (EDENDALE), SUTHERLAND, F.J. SITHOLE, WILLOWFONTEIN, ROUTE 9, ROUTE 6, N30, UNNAMED, PHEZULU. C. PIETERMARITZ, WEST STREET BUS / TAXI STATION, WEST, PRINCE ALFRED, CAMPSDRIFT, MOSES MABHIDA (EDENDALE), SUTHERLAND, F.J. SITHOLE, WILLOWFONTEIN, ROUTE 9, ROUTE 6, N30, UNNAMED, N30, PHEZULU.
12.2	22069J22068T00052427 - IMBALI 13 & 15 TO PIETERMARITZBURG STOCKS PHASE 2,3 & 4 INBOUND: FROM PHEZULU / NOZULU ROAD TERMINUS (KPE0006) TO SLATTER STREET TAXI TERMINAL (KPC0023). FROM: PHEZULU, N42, UNNAMED ROAD, UNNAMED ROAD, RETURN UNNAMEND ROAD, N43, PHEZULU, NOZULU, WILLOFONTEIN F.J. SITHOLE, SUTHERLAND, MOSES MABHIDA (EDENDALE), LANGALIBALELE (LONGMARKET), RETIEF, PIETERMARITZ, SLATTER STREET. OUTBOUND: FROM SLATTER STREET TAXI TERMINAL (KPC0023) TO PHEZULU / NOZULU ROAD TERMINUS(KPE0006). FROM: PIETERMARITZ, PINE, MOSES MABHIDA (EDENDALE), SUTHERLAND, F.J. SITHOLE, WILLOWFONTEIN, NOZULU, PHEZULU. ALTERNATE ROUTINGS A. OUTBOUND FROM: PIETERMARITZ, WEST STREET BUS / TAXI STRATION, WEST, JABU NDLOVU (LOOP), MOSES MABHIDA (EDENDALE), SUTHERLAND, F.J. SITHOLE, WILLOWFONTEIN, NOZULU. B. FROM: PIETERMARITZ, WEST STREET BUS/TAXI STATION, BURGER, MOSES MABHIDA (EDENDALE), SUTHERLAND, F. J. SITHOLE, WILLOWFONTEIN, NOZULU. C. FROM: PIETERMARITZ, WEST STREET BUS/TAXI STATION, WEST, PRINCE ALFRED, CAMPSDRIFT, MOSES MABHIDA (EDENDALE), SUTHERLAND, F.J. SITHOLE, WILLOWFONTEIN, NOZULU.
12.3	22069J22068T00052431 - CHARTER SERVICE FROM IMBALI 13 AND 13 TAXI RANK TO POINT WITHIN THE PROVINCE OF KZN ONLY. NO PICKING UP OR SETTING DOWN OF PASSENGERS EN ROUTE.

transport
Department:
Transport
Province of KwaZulu-Natal

GAZETTE

LGKZNG27-2021-NOV

REGION: ALL

1)	**Application Number:** APP0133839	2)	**Gazette Number:** LGKZNG27-2021-NOV
3)	**Applicant:** MT NXUMALO **ID NO.** 7409075404083 **Association:** NONGOMA TAXI ASSOCIATION	4)	**Applicant Address:** P O BOX 1851 NONGOMA 3950
5)	**Existing Licence Holder:** NOT APPLICABLE **ID NO.** NOT APPLICABLE	6)	**Existing Licence Holder Address:** NOT APPLICABLE
7)	**Type of application:** NEW OPERATING LICENCE	8)	**Operating Licence Number:** NOTAVAILABLE
9)	**Vehicle Type:** MINIBUS	10)	1 X 15 (SEATED) + 0 (STANDING)
11)	**Region:** ZULULAND		

12.1	22076I11008Z10050364 - NONGOMA TO JOHANNESBURG FROM NONGOMA APPROVED TAXI RANK, TURN LEFT AT JUNCTION, TURN RIGHT INTO R618, PROCEED ALONG R618 INTO R69. PROCEED ALONG R69 AND PASS VRYHEID AND CROSS OVER INTO R33; AT BLOOD RIVIER T JUNCTION TURN RIGHT INTO R34, AND PASS UTRECHT AND NEWCASTLE (NO PICK UP OR DROP WILL BE MADE). AT NEWCASTLE TURN RIGHT INTO N11. PROCEED ALONG N11 TO VOLKRUST (REFRESHMENT POINT) (NO PICK UP PICK), TURN LEFT INTO R23 AND PROCEED TO STANDERTON, HEIDELBERG AND BALFOUR (DROP CAN BE MADE, NO PICKS UPS), AND PROCEED INTO N3 SUBWAY AND TURN RIGHT INTO N3. PROCEED ALONG N3 TO JOHANNESBURG, AND PASS BOKSBURG, VOSLOORUS (NO PICK OR DROP) AND TURN LEFT INTO M2. PROCEED ALONG M2 AND TURN LEFT INTO RISSIK STREET, INTO WOLMARANS STREET, TURN RIGHT INTO WANDERERS STREET AND TURN LEFT INTO AN APPROVED TAXI RANK. OFFLOAD AND LOAD AND RETURN ALONG THE FORWARD ROUTE IN REVERSE.
12.2	22076I1205CN10151387 - NONGOMA TO VOSLOORUS. FROM NONGOMA TAXI RANK TURN LEFT AT JUNCTION ALONG ROAD R618 PROCEED STRAIGHT ALONG THE MAIN ROAD PASS NGOME BEFORE VRYHEID TURN LEFT INTO ROAD R69 AND CROSS OVER R34 REACHING T JUNCTION TAKE LEFT ALONG ROAD R33 TO DUNDEE AT BLOOD RIVER TURN RIGHT INTO ROAD R34 PROCEED STRAIGHT ALONG THE MAIN ROAD PASS UTRECHT (NO PICK UP OR DROP) AND PROCEED TO NEWCASTLE T JUNCTION TURN RIGHT ALONG N11 PROCEED STRAIGHT TO VOLKRUST AS OUR REFREHMENT POINT (NO PASSENGERS WILL BE PICKED UP) AND PROCEED TO ROBOTS TURN LEFT ALONG ROAD R23 TO HEIDELBURG PROCEED STRAIGHT TO BELFOUR (DROP CAN BE MADE AT BELFOUR, NO PICK UPS) ON PROCEEDING JUST BEFORE HEIDELBURG CROSS OVER N3 SUBWAY, DROP CAN BE MADE AT HEILDELBURG IF NO PASSENGERS TO BE DROPPED OFF, TURN RIGHT AND ENTER N3 HIGHWAY TO JOHANNESBURG. AT BOKSBURG VOLKRUST TURN LEFT ALONG BARRY MARIAN STREET AND CROSS OVER TO ROBOTS TO THE APPROVED TAXI RANK AND RETURN WITH A LOAD ALONG THE SAME ROUTE (NO PICK UPS TO BE MADE ON THE WAY BACK).
12.3	22076I1205GJ10151381 - NONGOMA TO JOHANNESBURG FROM NONGOMA TAXI RANK TURN LEFT AT JUNCTION ALONG ROAD R618 PROCEED STRAIGHT ALONG THE MAIN ROAD PASS NGOME BEFORE VRYHIED TURN LEFT INTO ROAD R69 AND CROSS OVER R34 AND REACH T JUNCTION TAK LEFT ON ROAD R33 TO DUNDEE. AT BLOOD RIVER TURN RIGHT TO ROAD R34 PROCEED STRAIGHT ALONG THE MAIN ROAD PASS UTRECHT (NO PICK OR DROP) AND PROCEED TO NEWCASTLE T JUNCTION TURN RIGHT ALONG N11 PROCEED STRAIGHT TO VOLKRUST AS OUR REFRESTMENT POINT (NO PASSENGERS TO BE PICKED UP) AND PROCEED TO THE ROBOTS TURN LEFT ALONG ROAD R23 TO HEILDELBERG PROCEED STRAIGHT ALONG THE MAIN ROAD PAST BELFOUR (DROP CAN BE MADE AT BELFOUR NO PICK UPS) AND PROCEED BEFORE REACHING HEILDELBERG CROSS OVER N3 SUBWAY AND TURN RIGHT ENTERING N3 HIGHWAY TO JOHANNESBURG PROCEED STRAIGHT ALONG THE MAIN ROAD PASS BOKSBURG REACHING VOSLOORUS (NO PICK OR DROP IS MADE) AND EXIT LEFT ROAD M2 TO THE CITY, WHEN IN TOWN LEFT FROM M2 AND TAKE RISSIK STREET AND TURN RIGHT AT THE ROBOTS TURN RIGHT ALONG WANDERERS STREET AND TURN LEFT TURN LEFT TO THE TAXI CITY AS OUR DESTINATION, LOAD WILL BE TAKEN AND RETURN ALONG THE SAME ROUTE, NO DROP WILL BE MADE UNTIL REACHING NONGOMA MAGISTERIAL DISTRICT.
12.4	22076I21004R10050355 - NONGOMA TO DURBAN FROM AN APPROVED NONGOMA TAXI RANK, TURN RIGHT TO NONGOMA MAIN ROAD INTO R66, PROCEED ALONG R66 AND PASS ULUNDI AND MELMOTH (NO DROP OR PICK UP WILL BE MADE). PROCEED INTO R34 AND PASS NDUNDULU AND TURN RIGHT INTO R66 AND PASS ESHOWE. FROM ESHOWE TOWN TURN LEFT TO TOTAL GARAGE (WHICH IS REFRESHMENT AREA. NO DROP OR PICK UP WILL BE MADE). PROCEED ALONG R66 AND PASS GINGINDLOVU (NO DROP OR PICK UP WILL BE MADE), AND PROCEED TO DOKODWENI N2 ON-RAMP TURN RIGHT AND JOIN N2 TOLL ROAD, PASS THROUGH UMVOTI PLAZA AND PASS BALLITO AND TURN INTO RIGHT INTO M4 (DROP MAY BE MADE, NO PICKUPS), AND PROCEED ALONG M4 TO DURBAN INTO ORDINANCE ROAD, TURN LEFT INTO SOLDIERS WAY (DROP OFF AT THE KINGS GATE), TURN RIGHT INTO LEOPOLD ROAD REACHING WARWICK AVENUE, TURN RIGHT AND (DROP CAN BE MADE AT MARKET, NO PICK-UPS. PROCEED TO ALBERT ROAD AND TURN RIGHT TO UMNGENI ROAD, AND EXIT LEFT TO OSBORNE STREET AT THE APPROVED TAXI RANK. OFF LOAD, LOAD AND RETURN ALONG THE FORWARD ROUTE IN REVERSE. ALTERANTIVE ROUTE FROM APPROVED TAXI RANK IN NONGOMA FOLLOW ROUTE AS PER NO.1 ABOVE UP TO BALLITO, PROCEED ALONG N2 TOLL ROAD THROUGH UMVOTI PLAZA AND EXIT TO R102 AT THE GATEWAY MALL TO UMNGENI ROAD, TURN LEFT AND DROP OFF AT THE DURBAN STATION, PROCEED TO LEOPOLD ROAD AND DROP OFF AT KING'S GATE AND PROCEED ALONG AS DETAILED ABOVE. ALTERNATIVE ROUTE FROM APPROVED TAXI RANK IN NONGOMA, PROCEED TO N2 TOLL ROAD, EXITING LEFT INTO N3. PROCEED ALONG N3, EXIT TO M13. DROP-OFF AT ENGEN GARAGE, CROSS OVER TO WARWICK AVENUE, INTO ALICE ROAD (DROP WILL BE MADE AT GREY STREET), PROCEED TO AN APPROVED RANK AT OSBORNE STREET AND RETURN ALONG ROUTE NUMBER 1 ABOVE.
12.5	22076I21007X10151382 - NONGOMA TO HLABISA FROM NONGOMA TAXI RANK TURN (L) TO MAIN ROAD AND TURN (R) ALONG (R618) VIA BUXEDEN TO APPROVED TAXI RANK IN HLABISA (NO PICK OR DROPS SHOULD BE MANDE ALONG THIS ROUTE).
12.6	22076I2202BQ10050359 - NONGOMA TO NEWCASTLE FROM NONGOMA TAXI RANK, TURN LEFT INTO R618, PROCEED ALONG R618 TO NGOME (DROP ONLY), AND TURN LEFT INTO R69, AND CROSS OVER TO R33 ALONG VRYHEID. PROCEED ALONG R33 AND BLOOD RIVIER T-JUNCTION TURN RIGHT INTO R34 PROCEED ALONG R34 TO UTRECHT (DROP CAN BE MADE ONLY). PROCEED ALONG R34 AND PASS OSIZWENI AND MADADENI (NO DROP ONLY) AND PROCEED TO NEWCASTLE, INTO NEWCASTLE TAXI RANK. OFF LOAD, LOAD AND RETURN ALONG THE FORWARD ROUTE IN REVERSE.
12.7	22076I2206WA10050370 - FROM NONGOMA TO MANDINI AND RETURN
12.8	22076I2206YH10050369 - FROM NONGOMA TO ULUNDI AND RETURN
12.9	22076I2206YH10151386 - NONGOMA TO ULUNDI. FROM THE TAXI RANK, TURN RIGHT TO THE MAIN ROAD AND JOIN R66 AND PROCEED TO ULUNDI, AT THE SECOND ROBOT, TURN LEFT INTO APPROVED TAXI RANK IN ULUNDI WHERE LOAD OFF PASSENGERS WILL BE PICKED UP AT THE RANK IN RETURN (DROP AND PICK UP WILL BE MADE ALONG THE ROUTE).

transport
Department:
Transport
Province of KwaZulu-Natal

GAZETTE

LGKZNG27-2021-NOV

REGION: ALL

12.10	22076I22074410050371 - FROM NONGOMA TO MTUBATUBA AND RETURN
12.11	22076I22074410151388 - NONGOMA TO MTUBATUBA: FROM NONGOMA TAXI RANK TURN LEFT TO MAIN ROAD AND TURN RIGHT ALONG R618 VIA HLABISA, DROP IS MADE (NO PICK-UPS) AND PROCEED ALONG ROAD R618, CROSS OVER N2 TO MTUBATUBA TAXI RANK WHERE OFF-LOADING AND LOADING IS DONE ON RETURN. (NO PICK-UPS SHALL BE MADE ON RETURN)
12.12	22076I22076I00050361 - NONGOMA TO PONGOLA FROM NONGOMA TAXI RANK, TURN RIGHT INTO R66, PROCEED ALONG R66 AND PASS MAHLANGASI (DROP CAN BE MADE), AND PROCEED TO MAGUDU ALONG R66, AT THE T JUNCTION TURN LEFT ALONG N2 ROAD, ENTERING TOWN, AND TURN RIGHT TO THE APPROVED TAXI RANK IN PONGOLA. OFF-LOAD, LOAD AND RETURN ALONG FORWARD ROUTE IN REVERSE.
12.13	22076I22076I00050365 - NONGOMA TO UMFOLOZI FROM APPROVED TAXI RANK IN NONGOMA, TURN RIGHT INTO R66, PROCEED ALONG R66 AND PASS HOLINYOKA (DROPPING ONLY), TURN LEFT TO L428 TO EZIMPISINI AREA (DROPPING ONLY) AND RETURN TO R66, PROCEEDING ALONG R66 TO DENGE AREA (DROP ONLY), TURN RIGHT INTO D1819 TO KWA-MINYA AREA, INTO R618, TURN RIGHT TO NONGOMA TOWN 2 INTO R66 AND PROCEED TO KWA-GOMONDO AREA, TURN LEFT ALONG D1818 AND PROCEED TO KWAMPUNZA AREA AND RETURN TO R66. PROCEED ALONG R66 TO ESIGANGENI AREA AND TURN RIGHT INTO D1821 TO PHANGODE AND RETURN TO R66. PROCEED ALONG R66 TO MFEMFENI AREA, TURN LEFT INTO P703 TO MATHENI AREA AND UKHUKHO AND RETURN TO R66. PROCEED ALONG R66 TO KWA-MUSI AREA AND TO MFOLOZI APPROVED TAXI RANK AND RETURN ALONG THE FORWARD ROUTE IN REVERSE.
12.14	22076I22076I00050366 - NONGOMA TO MAPHOPHOMA FROM APPROVE TAXI RANK IN NONGOMA , TURN LEFT INTO MAIN ROAD, INTO ESIKHALENI AREAS TURN LEFT INTO D1810 TO MAPHOPHOMA. TURN LEFT INTO D1855 TO EKUVUKENI AREA AND RETURN BACK INTO D1810. PROCEED ALONG D1810 AND TURN RIGHT INTO D1853 TO SHELEZA AND PASS MPUMALANGA AREA AND RETURN BACK INTO D1810. PROCEED ALONG D1810 AND TURN LEFT INTO D1903 TO DABHAZI AREA AND RETURN BACK INTO D1810. PROCEED ALONG D1810 AND PASS HLAMBANYATHI AREA , INTO R618 AND PASS HLABISA AND PROCEED TO MAPHOPHOMA APPROVED TAXI RANK. OFFLOAD, LOAD AND RETURN ALONG THE FORWARD ROUTE IN REVERSE.
12.15	22076I22076I00050367 - NONGOMA TO BUXEDEN FROM APPROVED TAXI RANK IN NONGOMA, INTO R618, AT ESIPHAMBANWENI TURN RIGHT INTO D1801 TO ESIKHOKHWANENI, TURN RIGHT INTO R618. AT ODUSHWINI AREA TURN RIGHT INTO D1856 TO ESIDINSINI AND PASS NJAMPELA AREA INTO D1810, TURN RIGHT INTO R66 INTO NONGOMA MAIN ROAD. ALTERNATIVE ROUTE FROM APPROVED TAXI RANK IN NONGOMA UP TO R618 PROCEED TO DUSHWINI, TURN LEFT INTO D1857 TO DONGOTHULI AREA, AND RETURN BACK TO R618 AND PROCEED TO ESINKONKONKO AREA, TURN LEFT INTO D2032 TO MTHWADLANA AREA AND RETURN BACK INTO R618 TO BUXEDEN TAXI RANK. OFFLOAD, LOAD AND RETURN ALONG THE FORWARD ROUTE IN REVERSE.
12.16	22076I22076I00050368 - NONGOMA TO USUTHU FROM APPROVED TAXI RANK IN NONGOMA TURN LEFT INTO R66, AT ESIGANGENI AREA TURN RIGHT TO D1821 TO PHANGODE, TURN RIGHT INTO D1820 TO USUTHU APPROVED TAXI RANK. OFFLOAD, LOAD AND RETURN ALONG THE FORWARD ROUTE IN REVERSE.
12.17	22076I22076I00151383 - NONGOMA TO MAHHASHINI FROM LOCAL TAXI RANK IN NONGOMA TURN (R) TO MAIN ROAD AND TAKE (L) ALONG ROAD R618 TO NGOMI AREA, AT NHLOPHENKULU AREA TURN (R) ALONG ROAD R66. AT MSHANELO AREA TURN (L) ON ROAD D1817 TO ESIQOKOLWENI AREA AND RETURN ALONG THE SAME ROUTE TO ROAD TO R618 AND PROCEED TO MAHHASHINI AREA TURN (L) ALONG ROAD D1820 WHERE COMMUNITY RANK IS PASSENGERS WILL BE OFF-LOADED AND PICKED UP BACK TO NONGOMA ALONG THE SAME ROUTE (PICK AND DROP IS MADE ALL THE WAY).
12.18	22076I22076I00151385 - NONGOMA TO NJOKWE FROM NONGOMA LOCAL TAXI RANK TURN RIGHT ALONG ROAD R618 TO ESIPHAMBANWENI, TURN LEFT ALONG ROAD P234. AT NGXONGWANE AREA, TURN LEFT ALONG D 1860 TO MADUMA AREA AND REACH ROAD D1859 TURN LEFT VIA KWA-VILANE RETURNING BACK TO ROAD R618 BACK TO NONGOMA TOWN. ALTERNATIVELY, ALONG THE ROAD P234 AT NGOXNGWANE AREA, TURN RIGHT ALONG ROAD D1813 TO ESIBONELO AREA, AND RETURN TO NONGOMA OR TURN LEFT ALONG ROAD D1803 VIA ESIXENI AREA TO NJOKWE COMMUNITY TAXI STOP AND RETURN ALONG THE SAME ROUTE. ALTERNATIVELY, ALONG THE ROAD P234 AT NGXONGWANE AREA, PROCEED TO NJOKWE AREA WHERE THE TAXI STOP IS. ON RETURN, FROM NJOKWE CLINIC TURN RIGHT ALONG ROAD D1814 VIA SINQANDA, ESHESHI AND JOIN ROAD D1815 FROM SOVANE AREA AND JOIN ROAD P234 TO NONGOMA TOWN. ALTERNATIVELY, ALONG THE ROAD P234AT KWA-NYAWO AREA, TURN LEFT ALONG ROAD D1815 TO SOVANE AND RETURN ALONG THE SAME ROAD. (PICK AND DROP WILL BE MADE ALL THE WAY).
12.19	22076I22077Z10050362 - NONGOMA TO MKHUZE FROM NONGOMA TAXI RANK, TURN LEFT TO MAIN ROAD AND PROCEED TO THE JUNCTION AND TAKE RIGHT ALONG R618 AT SIPHAMBANWENI, TURN LEFT ALONG P234, AND PASS EKUTHOKOZENI (PICK-UPS IS MADE SUBJECT TO CONDITION 5 BELOW), PROCEED ALONG P234 TO N2 AND CROSS OVER TO N2 TO MKHUZE MAIN ROAD AND TURN LEFT TO APPROVED TAXI RANK AT MKHUZE. OFFLOAD AND LOAD RETURN ALONG THE FORWARD ROUTE IN REVERSE.
12.20	22076I2207J510050360 - NONGOMA TO VRYHEID FROM NONGOMA TAXI RANK, TURN LEFT INTO R618, PROCEED ALONG R618 TO NGOME (DROP CAN BE MADE ONLY), PROCEED ALONG R618 AND TURN LEFT INTO R69, PROCEED ALONG TO VRYHEID TAXI RANK. OFFLOAD, LOAD AND RETURN ALONG FORWARD ROUTE IN REVERSE.
12.21	22076I2207SN10050372 - NONGOMA TO HLABISA FROM NONGOMA TO HLABISA AND RETURN

transport
Department:
Transport
Province of KwaZulu-Natal

GAZETTE

LGKZNG27-2021-NOV

REGION: ALL

12.22	22076I2207XJ10050363 - NONGOMA TO EMPANGENI FROM NONGOMA TAXI RANK TURN LEFT TO THE MAIN ROAD AT THE JUNCTION TURN RIGHT ALONG R618, AND PASS ALONG BUXEDEN AND HLABISA (NO PICK AND DROP MADE), PROCEED TO MATUBATUBA, AT THE N2 JUNCTION, TURN RIGHT INTO N2 AND PROCEED TO RICHARDS BAY (DROP IS MADE, NO PICK UPS). PROCEED ALONG R34 TO EMPANGENI AND DROP OFF ONLY PASSENGERS AT 'B' RANK AND PROCEED TO 'A' RANK. OFF-LOAD, LOAD AND RETURN ALONG THE FORWARD ROUTE IN REVERSE. ALTERNATIVE ROUTE FROM NONGOMA TAXI RANK, TURN RIGHT ALONG R66 AND PASS ULUNDI (NO PICK OR DROP) AND PROCEED TO MELMOTH ALONG R66 AND DROP WILL BE MADE ONLY. PROCEED ALONG R34 TO NDUNDULU (DROP ONLY), AND PROCEED ALONG R34 TO EMPANGENI. OFFLOAD AND LOAD AT EMPANGENI 'A' RANK AND RETURN ALONG THE FORWARD ROUTE IN REVERSE.
12.23	22076I2209QU10151384 - NONGOMA TO MANDENI FROM NONGOMA TAXI RANK TURN (R) JOINING ROAD R66 TO ULUDI, NO PICK-UP. PROCEED TO THE JUNCTION, TURN (L) AND PROCEED TO MELMOTH (DROP CAN BE MADE, NO PICK-UP) AND PROCEED ALONG THE SAME ROAD BUT RETURN TO BE R34 TO NDUNDULE WHERE THE ROAD BECOME R66 AND REACH ESHOWE, (DROP OFF IS MADE NO PICK-UP) AND PROCEED TO GINGINDLOVU AND TURN (R) ALONG RD R102 TO DARNAL. TURN (R) TO ROAD R258 VIA AMATIKULU DROP OFF NO PICK UPS AND PROCEED TO ISITHEBE ON THE SAME ROAD, OFF LOADING IS MADE AND PROCEED TO MANDENI TAXI RANK WHERE PASSENGERS WILL BE PICKED UP IN RETURN TRIP.

transport
Department:
Transport
Province of KwaZulu-Natal

GAZETTE

LGKZNG27-2021-NOV

REGION: ALL

1)	**Application Number:** APP0133842	**2)**	**Gazette Number:** LGKZNG27-2021-NOV
3)	**Applicant:** BM MAVUNDLA **ID NO.** 9207255377089 **Association:** UMLAZI A B C AND W TAXI OWNERS ASSOCIATION	**4)**	**Applicant Address:** E954 UMLAZI TOWNSHIP UMLAZI 4031
5)	**Existing Licence Holder:** NOT APPLICABLE **ID NO.** NOT APPLICABLE	**6)**	**Existing Licence Holder Address:** NOT APPLICABLE
7)	**Type of application:** NEW OPERATING LICENCE	**8)**	**Operating Licence Number:** LGKZN1203000788
9)	**Vehicle Type:** MINIBUS TAXI	**10)**	1 X 9-16 (SEATED) + 0 (STANDING)
11)	**Region:** NINGIZMU 2		

12.1	2202IR21004R00049309 - EMAWELENI TO DURBAN METRO FROM EMAWELENI TAXI RANK ALONG ANY OF THE ROUTES TO MANGOSUTHU HIGHWAY, ALONG MANGOSUTHU HIGHAY, INTO R102, LEFT INTO HIMALAYAS ROAD OFF RAMP, RIGHT INTO HIMALAYAS ROAD, LEFT INTO CHIEF ALBERT LUTHULI FREEWAY (M4), RIGHT INTO WEST STREET, RIGHT INTO POINT ROAD, RIGHT INTO BAY TERRACE, RIGHT INTO SHEPSTONE ROAD, LEFT INTO PINE STREET, INTO RUSSELL STREET, AND PROCEED TO THE RANK IN RUSSELL STREET FROM EMAWELWENI TAXI RANK ALONG ANY OF THE ROUTES INTO AND ALONG MANGOSUTHU HIGHWAY, LEFT INTO PRINCE MSHIYENI HOSPITAL AND RETURN, TURNING RIGHT INTO MANGOSUTHU HIGHWAY, LEFT INTO SIBUSISO MDAKANE ROAD, INTO PRINCE MCWAYIZENI ROAD, PROCEED TO EZIMBUZINI TAXI RANK AND RETURN TO EMAWELWENI TAXI RANK ALONG THE SAME ROUTE IN REVERSE."4. RETURN JOURNEY: DURBAN TO UMLAZI (A,B,C & W) "FROM THE TAXI RANK ON RUSSELL STREET, ALONG RUSSELL STREET, LEFT INTO LEOPOLD STREET, INTO MARKET ROAD, INTO CHIEF ALBERT LUTHULI FREEWAY (M4), INTO MANGOSUTHU HIGHWAY (M30) OFF RAMP, INTO MANGOSUTHU HIGHWAY, RIGHT INTO SOLOMON MAHLANGU ROAD, AND PROCEED ALONG ANY OF ROUTES IN REVERSE TO THE STARTING POINT. FROM EZIMBUZINI TAXI RANK, RIGHT INTO PRINCE MCWAYIZENI ROAD, INTO SIBUSISO MADAKANE ROAD, LEFT INTO MANGOSUTHU HIGHWAY, RIGHT INTO SOLOMON MAHLANGU ROAD, LEFT INTO VENIYENI ROAD AND PROCEED ALONG ROUTES (1) OR (2) TO THE STARTING POINT.
12.2	2202IR238ZQM00049307 - UMLAZI TO MANGOSUTHU HIGHWAY FROM EMAWELENI TAXI RANK (ON ROAD 2003), ALONG ROAD 2003, RIGHT INTO BLESSING MABASO ROAD, RIGHT INTO ROAD 336, RIGHT INTO ROAD NO.304, RIGHT INTO VENIYENI, RIGHT INTO SOLOMON MAHLANGU, LEFT INTO MANGOSUTHU HIGHWAY.
12.3	2202IR238Z2U00049308 - EMAWELENI TO MANGOSUTHU HIGHWAY FROM EMAWELWENI TAXI RANK (ON ROAD 2003) ALONG ROAD 2003, LEFT INTO VENIYENI ROAD, RIGHT INTO ROAD NO.403 AND RETURN, RIGHT INTO SOLOMON MAHLANGU, LEFT INTO MANGOSUTHU HIGHWAY.
12.4	21004R2202IR00049310 - DURBAN TO UMLAZI (A,B,C & W) FROM THE TAXI RANK ON RUSSELL STREET, ALONG RUSSELL STREET, LEFT INTO LEOPOLD STREET, INTO MARKET ROAD, INTO CHIEF ALBERT LUTHULI FREEWAY (M4), INTO MANGOSUTHU HIGHWAY (M30) OFF RAMP, INTO MANGOSUTHU HIGHWAY, RIGHT INTO SOLOMON MAHLANGU ROAD, AND PROCEED ALONG ANY OF ROUTES (1) OR (2) IN REVERSE TO THE STARTING POINT. EZINMBUZINI TO UMLAZI (A, B, C & W) FROM EZIMBUZINI TAXI RANK, RIGHT INTO PRINCE MCWAYIZENI ROAD, INTO SIBUSISO MADAKANE ROAD, LEFT INTO MANGOSUTHU HIGHWAY, RIGHT INTO SOLOMON MAHLANGU ROAD, LEFT INTO VENIYENI ROAD AND PROCEED ALONG ROUTES (1) OR (2) TO THE STARTING POINT.

transport
Department:
Transport
Province of KwaZulu-Natal

GAZETTE

LGKZNG27-2021-NOV

REGION: ALL

1)	**Application Number:** APP0133846	2)	**Gazette Number:** LGKZNG27-2021-NOV
3)	**Applicant:** SS MBATHA **ID NO.** 9706175873085 **Association:** ZAMOKUHLE TAXI ASSOCIATION (PAULPIETERS)	4)	**Applicant Address:** P.O BOX 49 PAULPIETERSBURG 3180
5)	**Existing Licence Holder:** ME MBATHA **ID NO.** 5601125510081	6)	**Existing Licence Holder Address:** P O BOX 9 PAULPIETERSBURG KWAZULU- NATAL 3180
7)	**Type of application:** DECEASED TRANSFER AND NEW OPERATING LICENCE	8)	**Operating Licence Number:** LGKZN0303000661
9)	**Vehicle Type:** MINIBUS	10)	1 X 14 (SEATED) + 0 (STANDING)
11)	**Region:** UTHUKELA		

12.1	2207J82100GN00052995 - LUNERBURG TO PAULPIETERSBURG FROM APPROVED TAXI RANK AT LUNERBURG TO APPROVED TAXI IN PAULPIETTERSBURG FROM LUNERBURG TO JOIN MARK STREET, TURN RIGHT TO MIDDLE STREET, TURN LEFT STRAIGHT TO KRUGER STREET, STRAIGHT INTO THE RANK, DROP AND PICK PASSENGERS.
12.2	2207J82100GN00052998 - LUTHILUNYE TO PAULPIETERSBURG FROM APPROVED TAXI RANK AT LUNTHILUNYE TO APPROVED TAXI RANK IN PAULPIETTERSBURG FROM LUTHILUNYE TO JOIN MARK STREET, TURN RIGHT TO MIDDLE STREET, TURN LEFT STRAIGHT TO KRUGER STREET, STRAIGHT INTO THE RANK,
12.3	2100GN2100F510052999 - FROM PAULPIETTERSBURG TO NEWCASTLE FROM PAULPIETTERSBURG TAXI RANK AT KRUGER STREET, TURN RIGHT TO JOUBERT STREET, TURN RIGHT TO KERK STREET, TURN LEFT TO HIGH STREET, JOIN R33, STRAIGHT ON WITH R33, TURN RIGHT TO R34, PASS OSIZWENI, AND DROP PASSENGERS, PASS MADADENI AND DROP PASSENGERS, STRAIGHT WITH VOORTREKKER STREET, TURN LEFT WITH KERK STREET AND TURN RIGHT WITH ALLEN STREET, STRAIGHT TO NEWCASTLE TAXI RANK, DROP AND PICK PASSENGERS.
12.4	2100GN21004R10053000 - PAULPIETTERSBURG TO DURBAN FROM PAULPIETTERSBURG TAXI RANK AT KRUGER STREET TO DURBAN, TURN RIGHT TO JOUBERT STREET, TURN RIGHT TO KERK STREET, TURN LEFT TO HIGH STREET TO JOIN R33, PASS STILWATER, STRAIGHT INTO R33 TO DUNDEE, TURN RIGHT INTO R33, PASS POMEROY AND DROP PASSENGERS, PASS TUGELA FERRY TAXI RANK AND DROP PASSENGERS, PASS COLENSO ROAD INTO R74, TURN LEFT R33 INTO COKEY STREET, STRAIGHT INTO THE RANK AND DROP PASSENGERS PASS COLENSO STREET INTO R74, TURN LEFT R33, THROUGH TO NEW HANOVER AND DROP PASSENGERS, PASS PIETERMARITZBURG AND DROP PASSENGERS, PASS MARIANHILL TOLL PLAZA, INTO N3, STRAIGHT TO DURBAN PASS N3 OR M4 AND R102, PASS NORTH COAST, STRAIGHT TO ALICE STREET, TURN LEFT TO UMNGENI ROAD, INTO R102, STRAIGHT INTO FYNN STREET, THROUGH INTO NEW DURBAN STATION, DROP AND PICK PASSENGERS.
12.5	2207J92207J900052972 - BILANYONI TO PAULPIETERSBURG. FROM PIENSRAND ROAD P271, VIA NGWANYA, TURN LEFT TO JOINR33, STRAIGHT INTO MARK STREET, TURN LEFT INTO HIGH STREET, TURN LEFT INTO KRUGER STREET RIGHT INTO TAXI RANK, PICK AND DROP PASSENGERS.
12.6	2207J92207J900052976 - APPROVED TAXI RANK AT LUJOJWANA TO APPROVED TAXI RANK IN PAULPIETTERSBURG. FROM LUJOJWANA, PIENSRAND ROAD P271, TURN LEFT TO JOIN R33, STRAIGHT INTO MARK STREET, TURN LEFT INTO JOUBERT STREET, TURN RIGHT INTO THE TAXI RANK, DROP AND PICK PASSENGERS.
12.7	2207J82207J800055222 - FROM ZAMOKUHLE (PAUL) TAXI RANK TO POINT WITHIN THE PROVINCEOF KZN ONLY. NO PICKING UP OR SETTING DOWN OF PASSENGERS EN ROUTE.
12.8	2207J92207J900052969 - BHADENI TO PAULPIETERSBURG FROM PIENSRAND ROAD P271, TURN LEFT INTO HIGH STREET, TURN LEFT INTO KRUGER STREET INTO THE TAXI RANK, PICK AND DROP PASSENGERS. FROM PIENSRAND ROAD P271, TURN LEFT TO JOIN R33, STRAIGHT TO MARK STREET, TURN LEFT INTO JOUBERT STREET, TURN RIGHT INTO KERK STREET, TURN RIGHT INTO THE TAXI RANK AT KRUGER STREET, DROP AND PICK PASSENGERS.
12.9	2207J92207J900052970 - MDWADLAZA TO PAULPIETERSBURG FROM MDWADLAZA INTO PIENSRAND P271,TURN LEFT TO JOIN R33, STRAIGHT INTO MARK STREET TURN INTO JOUBERT
12.10	2207J92207J900052973 - DUMBE TO PAULPIETERSBURG FROM DUMBE LOCATION TURN RIGHT TO JOIN R33, STRAIGHT INTO MARK STREET, TURN LEFT INTO HIGH STREET, TURN LEFT INTO KRUGER STREET, RIGHT INTO THE TAXI RANK, PICK AND DROP PASSENGERS
12.11	2207J92207J900052974 - NKEMBENI TO PAULPIETERSBURG FROM APPROVED TAXI RANK AT NKEMBENI TO APPROVED TAXI RANK IN PAULPIETTERSBURG FROM PIENSRAND ROAD P271 TURN LEFT TO JOIN PAULPIETERSBURG FROM THOLAKELE JOIN PIENSRAND ROAD P271, TURN LEFT TO JOIN R33, STRAIGHT INTO MARK STREET, TURN INTO HIGH STREET, TURN LEFT INTO KRUGER STREET, RIGHT INTO THE TAXI RANK, DROP AND PICK PASSENGERS FROM PIENSRAND ROAD P271, TURN LEFT TO JOIN R33, STRAIGHT TO MARK STREET, TURN INTO JOUBERT STREET, TURN RIGHT INTO KERK STREET, TURN RIGHT INTO THE TAXI RANK, PICK AND DROP PASSENGERS
12.12	2207J92207J900052975 - LONGRIDGE TO PAULPIETERSBURG FROM APPROVED TAXI RANK AT LONGRIDGE TURN LEFT TO JOIN R33, STRAIGHT TO PAULPIETTERSBURG, TURN LEFT TO HIGH STREET, TURN RIGHT INTO KRUGER STREET, STRAIGHT INTO THE RANK, DROP AND PICK PASSENGERS
12.13	2207J92207J900052977 - MANGOSUTHU TO PAULPIETERSBURG FROM MANGOSUTHU INTO PIENSRANS ROAD P271, TURN LEFT TO R33, STRAIGHT INTO MARK STREET, TURN INTO JOUBERT STREET, TURN RIGHT INTO TAXI RANK, DROP AND PICK PASSENGERS
12.14	2207J92207J900052978 - OPHUZANE TO PAULPIETERSBURG FROM OPHUZANE, JOIN PIENSRAND ROAD P271, TURN LEFT TO JOIN R33, STRAIGHT INTO MARK STREET, TURN INTO JOUBERT STREET, TURN RIGHT INTO KERK STREET, TURN RIGHT INTO THE TAXI RANK, DROP AND PICK PASSENGERS
12.15	2207J92207J900052979 - THOLAKELE TO PAULPIETERSBURG FROM APPROVED TAXI RANK IN THOLAKELE, JOIN PIENSRAND ROAD P271, TURN LEFT TO JOIN R33 STRAIGHT INTO MARK STREET, TURN LEFT INTO HIGH STREET, TURN LEFT INTO KRUGER STREET, INTO THE RANK, PICK AND DROP PASSENGERS
12.16	2207J92207J900052980 - UBIVANYANA TO PAULPIETERSBURG FROM UBIVANYANA TURN LEFT TO JOIN R33, STRAIGHT TO PAULPIETTERSBURG, TURN LEFT TO HIGH STREET, TURN RIGHT INTO KRUGER STREET, STRAIGHT INTO THE RANK, PICK AND DROP PASSENGERS

transport
Department:
Transport
Province of KwaZulu-Natal

GAZETTE

LGKZNG27-2021-NOV

REGION: ALL

12.17	2207J92207J900052981 - KLEMPSLUST TO PAULPIETERSBURG FROM APPROVED TAXI RANK KLEMPSLUST TURN LEFT TO JOIN R33, STRAIGHT TO PAULPIETTERSBURG, TURN LEFT TO HIGH STREET, TURN RIGHT INTO KRUGER STREET, STRAIGHT INTO THE RANK, DROP AND PICK PASSENGERS
12.18	2100GN2207J510055221 - PAULPIETERSBURG TO VRYHEID FROM TAXI RANK PAULPIETERSBURG TO VRYHEID, STRAIGHT TO NATAL SPAR, TURN RIGHT INTO R33, RIGHT INTO TAXI RANK IN VRYHEID.

transport
Department:
Transport
Province of KwaZulu-Natal

GAZETTE

LGKZNG27-2021-NOV

REGION: ALL

1)	**Application Number:** APP0133851	2)	**Gazette Number:** LGKZNG27-2021-NOV
3)	**Applicant:** SS MBATHA **ID NO.** 9706175873085 **Association:** ZAMOKUHLE TAXI ASSOCIATION (PAULPIETERS)	4)	**Applicant Address:** P.O BOX 49 PAULPIETERSBURG 3180
5)	**Existing Licence Holder:** ME MBATHA **ID NO.** 5601125510081	6)	**Existing Licence Holder Address:** P O BOX 9 PAULPIETERSBURG KWAZULU- NATAL 3180
7)	**Type of application:** DECEASED TRANSFER AND NEW OPERATING LICENCE	8)	**Operating Licence Number:** LGKZN0303000354
9)	**Vehicle Type:** MINIBUS	10)	1 X 15 (SEATED) + 0 (STANDING)
11)	**Region:** UTHUKELA		

12.1	2207J82100GN00052995 - LUNERBURG TO PAULPIETERSBURG FROM APPROVED TAXI RANK AT LUNERBURG TO APPROVED TAXI IN PAULPIETTERSBURG FROM LUNERBURG TO JOIN MARK STREET, TURN RIGHT TO MIDDLE STREET, TURN LEFT STRAIGHT TO KRUGER STREET, STRAIGHT INTO THE RANK, DROP AND PICK PASSENGERS.
12.2	2207J82100GN00052998 - LUTHILUNYE TO PAULPIETERSBURG FROM APPROVED TAXI RANK AT LUNTHILUNYE TO APPROVED TAXI RANK IN PAULPIETTERSBURG FROM LUTHILUNYE TO JOIN MARK STREET, TURN RIGHT TO MIDDLE STREET, TURN LEFT STRAIGHT TO KRUGER STREET, STRAIGHT INTO THE RANK,
12.3	2100GN2100F510052999 - FROM PAULPIETTERSBURG TO NEWCASTLE FROM PAULPIETTERSBURG TAXI RANK AT KRUGER STREET, TURN RIGHT TO JOUBERT STREET, TURN RIGHT TO KERK STREET, TURN LEFT TO HIGH STREET, JOIN R33, STRAIGHT ON WITH R33, TURN RIGHT TO R34, PASS OSIZWENI, AND DROP PASSENGERS, PASS MADADENI AND DROP PASSENGERS, STRAIGHT WITH VOORTREKKER STREET, TURN LEFT WITH KERK STREET AND TURN RIGHT WITH ALLEN STREET, STRAIGHT TO NEWCASTLE TAXI RANK, DROP AND PICK PASSENGERS.
12.4	2100GN21004R10053000 - PAULPIETTERSBURG TO DURBAN FROM PAULPIETTERSBURG TAXI RANK AT KRUGER STREET TO DURBAN, TURN RIGHT TO JOUBERT STREET, TURN RIGHT TO KERK STREET, TURN LEFT TO HIGH STREET TO JOIN R33, PASS STILWATER, STRAIGHT INTO R33 TO DUNDEE, TURN RIGHT INTO R33, PASS POMEROY AND DROP PASSENGERS, PASS TUGELA FERRY TAXI RANK AND DROP PASSENGERS, PASS COLENSO ROAD INTO R74, TURN LEFT R33 INTO COKEY STREET, STRAIGHT INTO THE RANK AND DROP PASSENGERS PASS COLENSO STREET INTO R74, TURN LEFT R33, THROUGH TO NEW HANOVER AND DROP PASSENGERS, PASS PIETERMARITZBURG AND DROP PASSENGERS, PASS MARIANHILL TOLL PLAZA, INTO N3, STRAIGHT TO DURBAN PASS N3 OR M4 AND R102, PASS NORTH COAST, STRAIGHT TO ALICE STREET, TURN LEFT TO UMNGENI ROAD, INTO R102, STRAIGHT INTO FYNN STREET, THROUGH INTO NEW DURBAN STATION, DROP AND PICK PASSENGERS.
12.5	2100GN11008Z10053002 - PAULPIETTERSBURG TO JOHANNESBURG FROM PAULPIETTERSBURG TAXI RANK TURN RIGHT TO KRUGER STREET, TURN LEFT TO JOUBERT STREET, TURN RIGHT TO MARK STREET, INTO R33, PIET RETIEF TAXI RANK AND DROP PASSENGERS, TURN TO N2 FROM R33, PASS KERK STREET, PIET RETIEF TO ERMELO AND DROP PASSENGERS, N2 FROM ERMELO, TURN RIGHT TO BORDER STREET, TURN LEFT INTO WEDGE WOOD LANE, TURN RIGHT INTO SLUITEN STREET, TURN LEFT INTO JOUBERT STREET, RIGHT INTO ENNIS STREET, PASS ERMELO TAXI RANK AND DROP PASSENGERS, LEFT INTO OOSTHUIZEN STREET, RIGHT INTO BETHAL AT ROAD N17, FROM BETHAL TAXI RANK AND DROP PASSENGERS, GO STRAIGHT INTO SCHEEPERS STREET, RIGHT INTO DANWAL STREET, TURN RIGHT AND TAKE THE N17 TO TRICHARD, FROM TRICHARD AND DROP PASSENGERS, GO STRAIGHT WITH VOORTREKKER STREETAND USING THE N17 GO TO KINGROSS TAXI RANK AND DROP PASSENGERS, FROM KINGROSS TAXI RANK USE THE MAIN ROAD AND GO STRAIGHT TO LEANDRA TAXI RANK AND DROP PASSENGERS USING THE N17 FROM LEANDRA USE NORDA STREET AND GO STRAIGHT TO SPRINGS TAXI RANK AND DROP PASSENGERS WITH THE R29 AND PASS DEVON, FROM SPRINGS USING THE ERMELO ROAD, GO STRAIGHT TO THE R29, TURN RIGHT WITH R29, INTO PAUL KRUGER STREET AND THEN GO STRAIGHT TO BENONI USING THE R29, TURN LEFT TO MAIN REEF ROAD, TURN RIGHT TO MAIN REEF ROAD, LEFT INTO THE R23 USING THE HEIDELBERG ROAD, RIGHT AT THE M56 LANCASTER ROAD, TURN RIGHT TO DAGERHAM ROAD, TURN LEFT TO BOLTON ROAD, TURN TO LIVERPOOL ROAD, TURN LEFT TO LUTON ROAD TO BENONI TAXI RANK, DROP AND PICK PASSENGERS, FROM BENONI TAXI RANK, TURN RIGHT TO BURMINGHAM ROAD, LEFT TO THE M56, LINCOLN ROAD, LEFT INTO COMMISSION STREET TO BOKSBURG TAXI RANK AND DROP PASSENGERS, TURN RIGHT TO RONDEBULT ROAD M46 TO GERMISTON TURN RIGHT TO RAILWAY STREET TO GERMISTON TAXI RANK, DROP AND PICK PASSENGERS, FROM GERMISTON TAXI RANK, GO STRAIGHT, RAND ROAD, TURN RIGHT TO JACK STREET, LEFT INTO THE M2 TO JOHANNESBURG, GO STRAIGHT ON THE M2 TO JOHANNESBURG AND TURN LEFT INTO HARROW ROAD USING THE M31 OFF RAMP, TURN LEFT INTO CHARLES STREET, TURN RIGHT INTO END STREET, FROM END STREET GO STRAIGHT TO NOORD AND CLAIM TAXI RANK, DROP AND PICK PASSENGERS.
12.6	2207J92207J900052972 - BILANYONI TO PAULPIETERSBURG. FROM PIENSRAND ROAD P271, VIA NGWANYA, TURN LEFT TO JOINR33, STRAIGHT INTO MARK STREET, TURN LEFT INTO HIGH STREET, TURN LEFT INTO KRUGER STREET RIGHT INTO TAXI RANK, PICK AND DROP PASSENGERS.
12.7	2207J92207J900052976 - APPROVED TAXI RANK AT LUJOJWANA TO APPROVED TAXI RANK IN PAULPIETTERSBURG. FROM LUJOJWANA, PIENSRAND ROAD P271, TURN LEFT TO JOIN R33, STRAIGHT INTO MARK STREET, TURN LEFT INTO JOUBERT STREET, TURN RIGHT INTO THE TAXI RANK, DROP AND PICK PASSENGERS.
12.8	2207J92207J900052969 - BHADENI TO PAULPIETERSBURG FROM PIENSRAND ROAD P271, TURN LEFT INTO HIGH STREET, TURN LEFT INTO KRUGER STREET INTO THE TAXI RANK, PICK AND DROP PASSENGERS. FROM PIENSRAND ROAD P271, TURN LEFT TO JOIN R33, STRAIGHT TO MARK STREET, TURN LEFT INTO JOUBERT STREET, TURN RIGHT INTO KERK STREET, TURN RIGHT INTO THE TAXI RANK AT KRUGER STREET, DROP AND PICK PASSENGERS.
12.9	2207J92207J900052970 - MDWADLAZA TO PAULPIETERSBURG FROM MDWADLAZA INTO PIENSRAND P271,TURN LEFT TO JOIN R33, STRAIGHT INTO MARK STREET TURN INTO JOUBERT
12.10	2207J92207J900052973 - DUMBE TO PAULPIETERSBURG FROM DUMBE LOCATION TURN RIGHT TO JOIN R33, STRAIGHT INTO MARK STREET, TURN LEFT INTO HIGH STREET, TURN LEFT INTO KRUGER STREET, RIGHT INTO THE TAXI RANK, PICK AND DROP PASSENGERS
12.11	2207J92207J900052974 - NKEMBENI TO PAULPIETERSBURG FROM APPROVED TAXI RANK AT NKEMBENI TO APPROVED TAXI RANK IN PAULPIETTERSBURG FROM PIENSRAND ROAD P271 TURN LEFT TO JOIN PAULPIETERSBURG FROM THOLAKELE JOIN PIENSRAND ROAD P271, TURN LEFT TO JOIN R33, STRAIGHT INTO MARK STREET, TURN INTO HIGH STREET, TURN LEFT INTO KRUGER STREET, RIGHT INTO THE TAXI RANK, DROP AND PICK PASSENGERS FROM PIENSRAND ROAD P271, TURN LEFT TO JOIN R33, STRAIGHT TO MARK STREET, TURN INTO JOUBERT STREET, TURN RIGHT INTO KERK STREET, TURN RIGHT INTO THE TAXI RANK, PICK AND DROP PASSENGERS

transport
Department:
Transport
Province of KwaZulu-Natal

GAZETTE

LGKZNG27-2021-NOV

REGION: ALL

12.12	2207J92207J900052975 - LONGRIDGE TO PAULPIETERSBURG FROM APPROVED TAXI RANK AT LONGRIDGE TURN LEFT TO JOIN R33, STRAIGHT TO PAULPIETTERSBURG, TURN LEFT TO HIGH STREET, TURN RIGHT INTO KRUGER STREET, STRAIGHT INTO THE RANK, DROP AND PICK PASSENGERS
12.13	2207J92207J900052977 - MANGOSUTHU TO PAULPIETERSBURG FROM MANGOSUTHU INTO PIENSRANS ROAD P271, TURN LEFT TO R33, STRAIGHT INTO MARK STREET, TURN INTO JOUBERT STREET, TURN RIGHT INTO TAXI RANK, DROP AND PICK PASSENGERS
12.14	2207J92207J900052978 - OPHUZANE TO PAULPIETERSBURG FROM OPHUZANE, JOIN PIENSRAND ROAD P271, TURN LEFT TO JOIN R33, STRAIGHT INTO MARK STREET, TURN INTO JOUBERT STREET, TURN RIGHT INTO KERK STREET, TURN RIGHT INTO THE TAXI RANK, DROP AND PICK PASSENGERS
12.15	2207J92207J900052979 - THOLAKELE TO PAULPIETERSBURG FROM APPROVED TAXI RANK IN THOLAKELE, JOIN PIENSRAND ROAD P271, TURN LEFT TO JOIN R33 STRAIGHT INTO MARK STREET, TURN LEFT INTO HIGH STREET, TURN LEFT INTO KRUGER STREET, INTO THE RANK, PICK AND DROP PASSENGERS
12.16	2207J92207J900052980 - UBIVANYANA TO PAULPIETERSBURG FROM UBIVANYANA TURN LEFT TO JOIN R33, STRAIGHT TO PAULPIETTERSBURG, TURN LEFT TO HIGH STREET, TURN RIGHT INTO KRUGER STREET, STRAIGHT INTO THE RANK, PICK AND DROP PASSENGERS
12.17	2207J92207J900052981 - KLEMPSLUST TO PAULPIETERSBURG FROM APPROVED TAXI RANK KLEMPSLUST TURN LEFT TO JOIN R33, STRAIGHT TO PAULPIETTERSBURG, TURN LEFT TO HIGH STREET, TURN RIGHT INTO KRUGER STREET, STRAIGHT INTO THE RANK, DROP AND PICK PASSENGERS
12.18	2100GN2207J510055221 - PAULPIETERSBURG TO VRYHEID FROM TAXI RANK PAULPIETERSBURG TO VRYHEID, STRAIGHT TO NATAL SPAR, TURN RIGHT INTO R33, RIGHT INTO TAXI RANK IN VRYHEID.

transport
Department:
Transport
Province of KwaZulu-Natal

GAZETTE

LGKZNG27-2021-NOV

REGION: ALL

1)	**Application Number:** APP0133863	2)	**Gazette Number:** LGKZNG27-2021-NOV
3)	**Applicant:** NW ZWANE **ID NO.** 9909245244085 **Association:** MHLUMAYO TAXI ASSOCIATION	4)	**Applicant Address:** P.O BOX 4828 EZAKHENI 3381
5)	**Existing Licence Holder:** BJ ZWANE **ID NO.** 6309025331082	6)	**Existing Licence Holder Address:** P O BOX 4828 EZAKHENI LADYSMITH KWA-ZULU NATAL 3381
7)	**Type of application:** DECEASED TRANSFER	8)	**Operating Licence Number:** LGKZN0303001199
9)	**Vehicle Type:** MINIBUS	10)	1 X 13 (SEATED) + 0 (STANDING)
11)	**Region:** UTHUKELA		

12.1	2202DH2202DH00054592 - MHLUMAYO TAXI RANK TO KWA THUSHANE FROM MHLUMAYO TAXI RANK TO KWA THUSHANE, KWANOGEJANE , MANGWENI , MHLONGAMVULA, LUDIMBI PRIMARY SCHOOL, TURN LEFT HLONYANA, STRAIGHT TO WEENEN TAXI RANK (ONLY DROPPING OF PASSENGERS ALLOWED) KWAMANKANDANE, TO NTOKOZWENI PRIMARY SCHOOL, LADYSMITH ROAD, TURN LEFT EZINKANTOLO, KWA SHEZI RESIDENTS, FROM EZINKANTOLO BACK TO LADYSMITH ROAD, TURN RIGHT NHLALAKAHLE MISSION , BACK TO LADYSMITH ROAD , TURN RIGHT MAHLABATHINI RESIDENTS NEAR HADEBE RESIDENTS, BACK TO LADYSMITH ROAD, TURN LEFT TO HELPMEKAAR ROAD, TURN LEFT TO N11 TO SHEPSTONE ROAD, TURN LEFT TO FAIRDOUGH STREET TURN RIGHT TO HYDE STREET, INTO GROUP, BACK TO HYDE STREET AND FAIRDOUGH STREET, TURN LEFT TO EGERTON DRIVE, TURN RIGHT TO DIAMANA STREET, CONVENT STREET (DROP OFF), TURN RIGHT TO MURCHISON STREET, TURN LEFT TO ALEXANDRA STREET, TURN RIGHT TO LYLLE STREET, TO QUEEN STREET , TO POORT ROAD, TURN LEFT BATTERY STREET TO HOSPITAL AND INTO ILLING ROAD TAXI RANK AND RETURN ALONG THE SAME ROUTE.

transport
Department:
Transport
Province of KwaZulu-Natal

GAZETTE

LGKZNG27-2021-NOV

REGION: ALL

1)	**Application Number:** APP0133864	**2)**	**Gazette Number:** LGKZNG27-2021-NOV
3)	**Applicant:** SM NXELE **ID NO.** 7908195302085 **Association:** ZWARTKOP TAXI ASSOCIATION	**4)**	**Applicant Address:** P O BOX 96743 PIETERMARITZBURG 3201
5)	**Existing Licence Holder:** B DLAMINI **ID NO.** 7802010798082	**6)**	**Existing Licence Holder Address:** 10017 INANDI AREA SWEETWATERS PMB 3201
7)	**Type of application:** NORMAL TRANSFER	**8)**	**Operating Licence Number:** LGKZN0403000679
9)	**Vehicle Type:** MINIBUS	**10)**	1 X 15 (SEATED) + 0 (STANDING)
11)	**Region:** UMGUNGUNDLOVU		

12.1	2202GM238N1W00051170 - ZWARTKOP TAXI ASSOCIATION. 1.1 FROM GUBESHE TO RETIEF STREET TERMINAL. INBOUND: FROM GUBESHE TERMINUS INTO AND ALONG P399 INTO ZM109, INTO MR139, INTO SWEETWATERS ROAD, INTO SWARTKOP ROAD, INTO MAYORS WALK (M80), INTO AND ALONG BERG STREET TO THE RANK AT THE CORNER OF RETIEF AND BERG STREET. 1.2 FROM RETIEF STREET TERMINAL TO GUBESHE OUTBOUND: FROM RETIEF STREET TERMINAL INTO BERG STREET, LEFT INTO EAST STREET, LEFT INTO BOOM STREET, RIGHT INTO RETIEF STREET, LEFT INTO VICTORIA ROAD WHICH BECOMES WINSTON ROAD AND RIGHT INTO MAYORS WALK WHICH BECOMES SWARTKOP ROAD AND INTO SWEETWATERS ROAD (M80), INTO M139, INTO ZM109, INTO P399 AND PROCEED TO GUBESHE TERMINUS.
12.2	22068T22068T00051191 - HILTON COLLEGE TO PIETERMARITZBURG FROM HILTON COLLEGE INTO MR139, INTO HILTON (QUARRY SHOPPING CENTRE), RETURN TO N3 INTERSECTION AND RIGHT INTO N3, INTO DUNCAN MCKENZIE, AND INTO HYSLOP ROAD, INTO COMMERCIAL ROAD AND LEFT INTO LONGMARKET STREET AND LEFT INTO FREEDOM SQUARE(NEW TAXI RANK). FROM CITY TERMINAL (FREEDOM SQUARE), RIGHT INTO CHURCH STREET, LEFT INTO BOSHOFF STREET, INTO CHATTERTON ROAD, INTO THE N3, INTO HILTON (QUARRY SHOPPING CENTRE), RETURN TO HILTON AND PROCEED TO HILTON COLLEGE; AS PER THE FORWARD ROUTE IN REVERSE; FROM CITY TERMINAL (FREEDOM SQUARE), RIGHT INTO CHURCH STREET, AND LEFT INTO N3, INTO HILTON (QUARRY SHOPPING CENTRE), RETURN TO HILTON AND PROCEED TO HILTON COLLEGE AS PER THE FORWARD ROUTE IN REVERSE.
12.3	22068822068T00051192 - ZAYEKA TO PIETERMARITZBURG FROM ZAYEKA-BHEKIZIZWE SCHOOL (D1132), INTO AND ALONG P399 INTO ZM109, INTO MR139, INTO SWEETWATERS ROAD, INTO SWARTKOP ROAD, INTO MAYORS WALK (M80), INTO AND ALONG BERG STREET TO THE RANK AT THE CORNER OF RETIEF AND BERG STREET FROM RETIEF STREET TERMINAL INTO BERG STREET, LEFT INTO EAST STREET, LEFT INTO BOOM STREET, RIGHT INTO RETIEF STREET, LEFT INTO VICTORIA ROAD WHICH BECOMES WINSTON ROAD AND RIGHT INTO MAYORS WALK WHICH BECOMES SWARTKOP ROAD AND INTO SWEETWATERS ROAD (M80), INTO M139, INTO ZM109, INTO P399 AND PROCEED TO ZAYEKA- BHEKIZIZWE SCHOOL (D1132).
12.4	2202GM22068T00051200 - 7.1. FROM GUBESHE TERMINUS TO SOMME STREET RANK (BELL TO HARVARD) KPH0003. INBOUND: FROM GUBESHE TERMINUS, INTO MR139, INTO HILTON, INTO N3, INTO CAREL ORHTMANN ROAD, INTO DISTRICT ROAD, INTO WILSON ROAD, INTO ZEEDERBURGH ROAD WHICH BECOMES MAIN ROAD, INTO MORLING STREET AND PROCEED TO SOMME STREET RANK. 7.2. FROM SOMME STREET RANK TO GUBESHE. OUTBOUND: FROM SOMME STREET RANK, INTO MAIN ROAD WHICH BECOMES ZEEDERBURGH, INTO WILSON ROAD, DISTRICT ROAD, INTO CAREL OHRTMANN ROAD, INTO P367 INTO M139 AND PROCEED TO GUBESHE TERMINUS.

transport
Department:
Transport
Province of KwaZulu-Natal

GAZETTE

LGKZNG27-2021-NOV

REGION: ALL

1)	**Application Number:** APP0133866	2)	**Gazette Number:** LGKZNG27-2021-NOV
3)	**Applicant:** TP SISHI **ID NO.** 5103020236086 **Association:** CLERMONT AND KWADABEKA TAXI OWNERS ASS.	4)	**Applicant Address:** 490 CLERMONT ROAD LOT 93 SECTION B KWADABEKA 3610
5)	**Existing Licence Holder:** NOT APPLICABLE **ID NO.** NOT APPLICABLE	6)	**Existing Licence Holder Address:** NOT APPLICABLE
7)	**Type of application:** NEW OPERATING LICENCE	8)	**Operating Licence Number:** LGKZN1503000413
9)	**Vehicle Type:** MINIBUS TAXI	10)	1 X 9-16 (SEATED) + 0 (STANDING)
11)	**Region:** DURBAN WEST		

12.1	21004R2206RK00048118 - CLERMONT TO DURBAN FROM CLERMONT TAXI RANK TURN RIGHT INTO CLERMONT ROAD, JOIN POSSELT ROAD, TURN LEFT INTO OTTO VOLEK ROAD JOIN STAPLETON ROAD, TURN RIGHT INTO M13 JOIN N3, WESTERN FREE WAY, TURN RIGHT INTO GREY STREET, TURN LEFT INTO WEST STREET, TURN LEFT INTO ALIWAL STREET, TURN LEFT INTO PINE STREET, TURN RIGHT INTO RUSSELL STREET, TURN LEFT INTO LEOPOLD STREET, JOIN MARKET STREET, UNIVERSITY AVENUE TURN RIGHT INTO RANK NO.231 WARWICK AVENUE AND RETURN WITH WARWICK AVENUE, TURN LEFT INTO CANNONGATE ROAD ONTO N3 OFF RAMP AND USE SAME ROUTE TO CLERMONT TAXI RANK.
12.2	21004R2206P900048121 - CONDITIONS GENERAL CONDITIONS APPLICABLE TO ALL ROUTES: 1).PASSENGERS MAY BE PICKED UP AND/OR SET DOWN ONLY AT DESIGNATED TAXI RANKS OR TAXI STOPS,WHICH SHALL EXCLUDE BUS STOPS. 2) ON THE INBOUND TRIP TO DURBAN, NO PASSENGERS MAY BE PICKED UPEN ROUTE FROM ENTERING THE N3, UNTIL REACHING UNIVERSITY AVENUE TAXI RANK NO.231 3) ON THE TRIP TO MOLWENI WYEBANK, NO PASSENGERS MAY BE SET DOWN UNTIL REACHING M13. 4) ENTRY OR RANKING ON PRIVATE PROPERTY IS NOT PERMITTED WITHOUT THE WRITTEN PERMISSION OF THE LANDLORD, A COPY OF WHICH MUST BE SUPPLIED TO THE BOARD. 5) WITHOUT HAVING ENTERED INTO AN AGREEMENT WITH OTHER OPERATORS ON A COMMON ROUTE, AS CONTEMPLATED BY SECTION 88(2) OF ACT 2000, THE PICKING UP OR SETTING OF PASSENGERS ON SUCH AGREEMENT MUST BE SUPPLIED TO THE BOARD. 6) AT RANKS, WHETHER ON-STREET OR OFF-STREET, ONLY THE TAXIS THAT CAN BE ACCOMADATED IN THE DEMARCATED AREA MAY OCCUPY THE RANK. EXCESS VEHICLES MUST HOLD ELSEWHERE. 7)RANK PERMITS OR LETTERS OF AUTHORITY MUST BE PRODUCED IN RESPECT OF ALL RANKS IN MUNICIPAL AREAS, IN PARTICULAR MAJOR TOWNS AND CITIES AND IN PARTICULAR INTER-PROVINCIAL DESTINATIONS. 8) THE ALLOCATION OF ANY ROUTE OR PORTION OF ROUTE IS SUBJECT TO THE CONDITION THAT IT HAS BEEN APPROVED AND ALLOCATED IN GOOD FAITH AND THAT SUCH ROUTE WILL BE INVALID SHOULD IT TRANSPIRE THAT THE ROUTE OR PORTION THERE OF WILL, OR HAS CAUSED CONFLICT DUE TO IT HAVING BEEN APPROVED BASED ON INCORRECT OR FALSE INFORMATION SUPPLIED TO THE BOARD OR AS RESULT OF AN ERROR.IN SUCH INSTANCE THE OPERATING LICENCE MUST BE RETURNED TO THE BOARD FOR CORRECTION. 9) THE VEHICLE MUST BE COVERED BY MOTOR VEHICLE INSURANCE AS WELL AS PERSONAL LIABILITY INSURANCE.
12.3	2206PC2206LS00050241 - KWADABEKA D TO DURBAN FROM KWADABEKA D TAXI RANK, PASSING KWADABEKA CLINIC TURN RIGHT INTO NORTH ROAD, TURN RIGHT INTO 3RD AVENUE, JOIN DINKLEMAN ROAD, JOIN OTTO VOLEK ROAD, JOIN STAPLETON ROAD, TURN LEFT TO M13, JOIN N3, WESTERN FREE WAY, TURN RIGHT INTO GREY STREET, TURN LEFT INTO WEST STREET, TURN LEFT INTO ALIWAL STREET, TURN LEFT INTO PINE STREET, TURN RIGHT INTO RUSSEL STREET, TURN LEFT INTO LEOPOLD STREET, TURN RIGHT INTO CITY MARKET, UNIVERSITY AVENUE, TURN RIGHT INTO RANK NO. 231 WARWICK AVENUE AND RETURN WITH WARWICK AVENUE, TURN LEFT INTO CANNONGATE ROAD ALONG N3 OFF RAMP AND USING THE SAME ROUTE IN THE OPPOSITE DIRECTION AND PROCEED TO KWADABEKA D TAXI RANK.
12.4	2206PC2206LS00050243 - KK HOSTEL TO DURBAN FROM KK TAXI RANK TURN LEFT INTO NORTH ROAD, TURN RIGHT INTO 12TH STREET JOIN DINKELMAN ROAD JOIN OTTO VOLEK ROAD, JOIN STAPLETON ROAD, TURN RIGHT INTO M13 JOIN N3, TURN RIGHT INTO WESTERN FREEWAY, TURN RIGHT INTO GREY STREET, TURN LEFT INTO WEST STREET, TURN LEFT INTO AILWAL STREET, TURN LEFT INTO PINE STREET, TURN RIGHT INTO RUSSEL STREET, TURN LEFT INTO LEOPOLD STREET, TO CITY MARKET, UNIVERSITY AVENUE, TURN RIGHT INTO RANK NO. 231/ WARWICK AVENUE AND RETURN WITH WARWICK AVENUE TURNING LEFT INTO CANNONGATE ROAD ALONG N3 OFF RAMP AND USING THE SAME ROUTE PROCEEDING TO KK HOSTEL TAXI RANK.
12.5	2206PC2206RK00050246 - KK HOSTEL TO PINETOWN FROM KK RANK TURN LEFT INTO NORTH ROAD, TURN RIGHT INTO 12TH STREET, JOIN DINKELMAN ROAD, TURN RIGHT INTO SHEPSTONE ROAD, TURN RIGHT INTO CROMPTON STREET, TURN RIGHT INTO UNION LANE, TURN LEFT INTO GLENUGIE ROAD, JOIN MOODIE STREET, TURN LEFT INTO HILL STREET INTO HILL STREET TAXI RANK AND RETURN WITH HILL STREET, TURN LEFT INTO MOODIE STREET, JOIN GLENUGIE ROAD, TURN RIGHT INTO LAUTH STREET, TURN LEFT INTO CROMPTON STREET, TURN LEFT INTO SHEPSTONE ROAD, TURN RIGHT INTO DINKELMAN ROAD, TURN RIGHT INTO 1ST AVENUE, TURN LEFT INTO NORTH ROAD, TURN RIGHT INTO AND INTO KK TAXI RANK.
12.6	2206PC21004R00048109 - KWADABEKA A TO DURBAN FROM KWADABEKA A TAXI RANK, PASSING KK HOSTEL TURN LEFT INTO NORTH ROAD, TURN RIGHT INTO 3RD AVENUE JOIN DINKELMAN ROAD, JOINING OTTO VOLEK ROAD, JOIN STAPLETON ROAD, JOIN M13, JOIN N3 TURN RIGHT INTO WESTERN FREEWAY, TURN RIGHT INTO GREY STREET TURN LEFT INTO WEST STREET, TURN LEFT INTO ALIWAL STREET, TURN LEFT INTO PINE STREET, TURN RIGHT INTO RUSSEL STREET, TURN LEFT INTO LEOPOLD STREET, TO CITY MARKET, UNIVERSITY AVENUE TURN RIGHT INTO RANK NO. 231 WARWICK AVENUE AND RETURN WITH WARWICK AVENUE TURN LEFT INTO CANNONGATE ROAD ALONG N3 OFF RAMP AND USING THE SAME ROUTE IN THE OPPOSITE DIRECTION AND PROCEED TO KWA-DABEKA "A" TAXI RANK.
12.7	21004R2206RK00048119 - CLERMONT TO PINETOWN FROM CLERMONT TAXI RANK TURN RIGHT INTO CLERMONT ROAD JOIN POSSELT ROAD JOIN SHEPSTONE ROAD, TURN RIGHT INTO CROMPTON STREET, TURN RIGHT INTO UNION LANE, TURN LEFT INTO GLENUGIE ROAD JOIN MOODIE STREET, TURN RIGHT INTO HILL STREET INTO HILL STREET TAXI RANK. RETURN FROM HILL STREET TURN LEFT INTO MOODIE STREET JOIN GLENUGIE ROAD, TURN RIGHT INTO LAUTH STREET, TURN LEFT INTO CROMPTON STREET, TURN LEFT INTO SHEPSTONE ROAD JOIN POSSELT ROAD JOIN CLERMONT ROAD TURN RIGHT INTO NORTH ROAD TO CLERMONT TAXI RANK.

transport
Department:
Transport
Province of KwaZulu-Natal

GAZETTE
LGKZNG27-2021-NOV
REGION: ALL

12.8	21004R2206P900048120 - CLERMONT TO WESTMEAD FROM CLERMONT TAXI RANK TURN INTO CLERMONT ROAD JOIN POSSELT ROAD JOIN SHEPSTONE ROAD, TURN RIGHT INTO CROMPTON STREET, TURN RIGHT INTO LAUGHT STREET, TURN LEFT INTO GLENUGIE ROAD, TURN LEFT INTO OLD MAIN ROAD, JOIN RICHMOND ROAD, TURN RIGHT INTO TRAFFORD ROAD JOIN GOODWOOD ROAD, TURN LEFT INTO MAHOGANY ROAD A TO A DESIGNATED TAXI STOP AND RETURN ALONG THE SAME ROUTE TO CLERMONT TAXI RANK. FROM CLERMONT TAXI RANK TURN RIGHT INTO CLERMONT ROAD JOIN POSSELT ROAD JOIN SHEPSTONE ROAD, TURN RIGHT INTO CROMPTON STREET, TURN RIGHT INTO LAUTH STREET, TURN LEFT INTO GLENUGIE ROAD, TURN RIGHT INTO OLD MAIN ROAD JOIN RICHMOND ROAD, TURN RIGHT INTO TRAFFORD ROAD JOIN HILLCLIMB ROAD TO MONZA TO A DESIGNATED TAXI STOP AND RETURN TO CLERMONT TAXI RANK ALONG THE SAME ROUTE. FROM CLERMONT TAXI RANK TURN RIGHT INTO CLERMONT ROAD JOIN POSSELT ROAD SHEPSTONE ROAD, TURN RIGHT INTO CROMPTON STREET, TURN RIGHT INTO LAUTH STREET, TURN LEFT INTO GLENUGIE ROAD TURN RIGHT INTO OLD MAIN ROAD JOIN RICHMOND ROAD, TURN RIGHT INTO ALEXANDER ROAD, TURN LEFT TO MALCOLM ROAD, TURN RIGHT INTO CIRCUIT ROAD, TURN RIGHT INTO CLARK ROAD, TURN LEFT INTO ALEXANDER ROAD TO A DESIGNATED TAXI STOP AND RETURN ALONG THE SAME ROUTE TO CLERMONT TAXI RANK.
12.9	2206PC2206RK00050236 - KWADABEKA A TO PINETOWN FROM KWADABEKA A TAXI RANK, PASSING KK HOSTEL TURN LEFT INTO NORTH ROAD, TURN LEFT INTO 3RD AVENUE JOINING DINKELMAN ROAD, TURN RIGHT INTO SHEPSTONE ROAD, TURN RIGHT INTO CROMPTON STREET, TURN RIGHT INTO UNION LANE, TURN LEFT INTO GLENUGIE ROAD JOINING MOODIE STREET, TURN LEFT INTO HILL STREET, INTO HILL STREET TAXI RANK AND RETURN WITH HILL STREET, TURN LEFT INTO MOODIE STREET JOIN GLENUGIE ROAD TURN RIGHT INTO LAUTH STREET, TURN LEFT INTO CROMPTON STREET, TURN LEFT INTO SHEPSTONE ROAD TURN RIGHT INTO DINKELMAN ROAD TURN LEFT INTO NORTH ROAD, AND PROCEED TO KWA-DABEKA A TAXI RANK.
12.10	2206PC2206RK00050238 - KWADABEKA D TO PINETOWN FROM KWA DABEKA, D TAXI RANK, PASSING KWA- DABEKA CLINIC TURN RIGHT INTO NORTH ROAD, TURN RIGHT INTO 3RD AVENUE JOIN DINKELMAN ROAD, TURN RIGHT INTO SHEPSTONE ROAD, TURN RIGHT INTO CROMPTON STREET, TURN RIGHT INTO UNION LANE, TURN LEFT INTO GLENUGIE ROAD JOIN MOODIE STREET, TURN RIGHT INTO HILL STREET, INTO HILL TAXI RANK AND RETURN WITH HILL STREET, TURN LEFT INTO MOODIE STREET JOIN GLENUGIE ROAD, TURN RIGHT INTO LAUTH STREET, TURN LEFT INTO CROMPTON STREET, TURN LEFT INTO SHEPSTONE ROAD, TURN RIGHT INTO DINKELMAN ROAD, TURN LEFT INTO 1ST AVENUE, LEFT INTO NORTH ROAD AND PROCEED TO KWA DABEKA “D” TAXI RANK.
12.11	2206PC2206RK00050247 - KK HOSTEL TO WESTMEAD FROM KK TAXI RANK TURN LEFT INTO NORTH ROAD, TURN RIGHT INTO 12TH STREET, JOIN DINKELMAN ROAD, TURN RIGHT INTO SHEPSTONE ROAD, TURN LEFT INTO CROMPTON STREET, TURN RIGHT INTO LAUTH STREET, TURN LEFT INTO GLENUGIE ROAD, TURN RIGHT INTO OLD MAIN ROAD, RICHMOND ROAD, TURN RIGHT INTO TRAFFORD STREET, JOIN GOODWOOD ROAD, TURN LEFT INTO MAHOGANY ROAD TO A DESIGNATED TAXI STOP AND RETURN ALONG THE SAME ROUTE TO KK TAXI RANK. FROM KK TAXI RANK TURN LEFT INTO NORTH ROAD, TURN RIGHT INTO 12TH STREET JOIN DINKELMAN ROAD, TURN RIGHT INTO SHEPSTONE ROAD, TURN RIGHT INTO CROMPTON STREET, TURN RIGHT INTO LAUGHT STREET, TURN LEFT INTO GLENUGIE ROAD, TURN RIGHT INTO OLD MAIN ROAD, RICHMOND ROAD, TURN RIGHT INTO TRAFFORD STREET JOIN HILLCLIMB ROAD, TO MONZA ROAD TO A DESIGNATED TAXI STOP, AND RETURN ALONG THE SAME ROUTE TO KK TAXI RANK. FROM KK TAXI RANK TURN LEFT INTO NORTH ROAD, TURN RIGHT INTO 3RD AVENUE JOIN DINKELMAN ROAD, TURN RIGHT INTO SHEPSTONE ROAD, TURN RIGHT INTO CROMPTON STREET, TURN RIGHT INTO LAUGHT ROAD, TURN LEFT INTO GLENUGIE ROAD, TURN RIGHT INTO OLD MAIN ROAD, RICHMOND ROAD, TURN RIGHT INTO ALEXANDER ROAD, TURN LEFT INTO MALCOM ROAD, TURN RIGHT INTO CIRCUIT ROAD, TURN RIGHT INTO CLARK ROAD, TURN LEFT UNTO ALEXANDER ROAD TO A DESIGNATED TAXI STOP, AND RETURN ALONG THE SAME ROUTE TO KK TAXI RANK.

transport
Department:
Transport
Province of KwaZulu-Natal

GAZETTE

LGKZNG27-2021-NOV

REGION: ALL

1)	**Application Number:** APP0133869	2)	**Gazette Number:** LGKZNG27-2021-NOV
3)	**Applicant:** TME MANZINI **ID NO.** 6801245478081 **Association:** BERGVILLE TAXI ASSOCIATION	4)	**Applicant Address:** P.O BOX 397 BERGVILLE 3350
5)	**Existing Licence Holder:** BG MANZINI **ID NO.** 4207315223088	6)	**Existing Licence Holder Address:** PO BOX 397 BERGVILLE 3350
7)	**Type of application:** NORMAL TRANSFER	8)	**Operating Licence Number:** LGKZN0303000529
9)	**Vehicle Type:** MINIBUS	10)	1 X 15 (SEATED) + 0 (STANDING)
11)	**Region:** UTHUKELA		

12.1	2203BI21001900047607 - DUKUZA TO BERGVILLE FROM DUKUZA TAXI RANK, TURN LEFT TO D1377, TURN RIGHT TO P288, TURN LEFT TO D1375, TURN RIGHT TO P304, TURN LEFT TO KINGSWAY, AND TURN RIGHT TO TATHAM ROAD, LEFT TO WEST STREET, LEFT TO BERGVILLE TAXI RANK AND RETURN.

transport
Department:
Transport
Province of KwaZulu-Natal

GAZETTE

LGKZNG27-2021-NOV

REGION: ALL

1)	**Application Number:** APP0133874	2)	**Gazette Number:** LGKZNG27-2021-NOV
3)	**Applicant:** TN XULU **ID NO.** 6705165226083 **Association:** BHEKISIZWE TAXI ASSOCIATION	4)	**Applicant Address:** P O BOX 66 NKANDLA 3855
5)	**Existing Licence Holder:** NOT APPLICABLE **ID NO.** NOT APPLICABLE	6)	**Existing Licence Holder Address:** NOT APPLICABLE
7)	**Type of application:** NEW OPERATING LICENCE	8)	**Operating Licence Number:** NOTAVAILABLE
9)	**Vehicle Type:** MINIBUS	10)	1 X 15 (SEATED) + 0 (STANDING)
11)	**Region:** UTHUNGULU		

12.1	2207EP1205GJ10121271 - NKANDLA TO JOHANNESBURG CBD FROM DOLWANE (NKANDLA) TAXI RANK TAKE P16/2 & P16/3 ROAD, TO R55, TURN LEFT TO R48, THEN LEFT TO R68 IN NQUTHU TO BLOOD RIVER STREET, INTO R34, UTRECHT CONTINUE TO STOP STREET, TURN RIGHT INTO R23 VOLKSRUST ROAD, INTO LAINGNEK STREET, TURN LEFT INTO JOUBERT STREET, RIGHT AGAIN INTO PIENAAR STREET IN VOLKSRUST, CONTINUE ALONG R23, INTO BOTHA STREET, RIGHT ON LOMBARD STREET, LEFT TO R23, PASS ON KROGH STREET, IN STANDERTON, CONTINUE ON R23, PASS GREYLINGSTAD, BALFOUR, TURNING RIGHT INTO N3, CONTINUE LEFT INTO M2 WEST, SET DOWN PASSENGERS, RIGHT INTO MAIN REEF ROAD, TURNING LEFT ON THE SAME STREET, JOIN JOHN PAGE ROAD, INTO JEPPE STATION, TURN LEFT INTO COMMISSIONER STREET SET DOWN PASSENGERS, CONTINUE TURN RIGHT INTO VON WIELLIGH, SET DOWN PASSENGERS, CONTINUE TURN LEFT INTO PLEIN STREET, SET DOWN PASSENGERS, CONTINUE TURN RIGHT INTO RISSIK STREET, SET DOWN PASSENGERS, CONTINUE TURN RIGHT INTO DE VILIERS STREET, SET DOWN PASSENGERS, CONTINUE INTO PARK CITY IN THE MUNICIPALITY OF JOHANNESBURG FROM PARK CITY ON THE DE VILLIERS, TURN LEFT INTO HARRISON STREET, CONTINUE TURN LEFT INTO MARKET STREET, CONTINUE TURN RIGHT INTO JOHN PAGE INTO MAIN REEF TURN INTO M2, CONTINUE LEFT INTO FREEWAY, CONTINUE SAME ROUTE AS ON THE FORWARD JOURNEY.
12.2	2207EP22068T10121256 - DOLWANE TO PIETERMARITZBURG FROM (NKANDLA) DOLWANE TAXI RANK, TURN RIGHT ON P16/2, PICK UP AND SET DOWN, TO JOHNSON'S DRIFT UP TO KRANSKOP, PICK UP ON THE STOP SIGN , TURN RIGHT SET DOWN TO JOIN R74, GO (RESTRICTED FROM PICKING UP AND SETTING DOWN) PASS KRANSKOP, BEFORE GREYTOWN, TURN LEFT TO JOIN R33, GO AHEAD TO PASS MISAPH, AT THE STOP SIGN TURN LEFT TO JOIN R33 AND GREYTOWN ROAD, BHAMBATHA ROAD, JUST BEFORE ENTERING THE TOWN (PIETERMARITZBURG), TURN RIGHT TO MASUKWANE TAXI RANK AND NOT RETURN TRIP.
12.3	2207EP2206LS10121257 - DOLWANE TO DURBAN FROM (NKANDLA) DOLWANE TAXI RANK, TURN RIGHT O JOIN R16/2, DOWN TO JOHNSON'S DRIFT UP TO KRANSKOP, ON THE STOP SIGN TURN RIGHT TO JOIN R74, PASS KRANSKOP, DOWN TO STANGER, PASS STANGER AND KEEP LEFT TO JOIN N2 TO DURBAN, TURN LEFT TO JOIN VICTORY STREET, TURN LEFT TO JOIN MARKET STREET, TURN LEFT TO MARKET TAXI RANK AND RETURN
12.4	2207EP2206Y410121267 - DOLWANE TO MELMOTH FROM DOLWANE TAXI RANK, TURN LEFT TO JOIN P16/2, PICK UP AND SET DOWN PASSENGERS, GO AHEAD TILL Y-JUNCTION, WRITTEN QUDENI AND NQUTU, PICK UP AND SET DOWN PASSENGERS, TAKE THE RIGHT HAND TO JOIN P90, GO DOWN AND CROSS NSUZE BRIDGE, PICK UP AND SET DOWN PASSENGERS, GO AND PASS VULEKA, GO AHEAD AGAIN TILL STOP SIGN, TURN LEFT TO JOIN R68, GO ON AND CROSS MHLATHUZE BRIDGE, SET DOWN PASSENGERS, GO PASS KTAZA, STRAIGHT ON TILL STOP SIGN, TURN RIGHT TO JOIN R34, FROM ULUNDI, SET DOWN PASSENGERS, GO STRAIGHT TILL PASS GARAGE, TURN LEFT ON VICTORIA STREET, TURN LEFT AGAIN INTO MELMOTH TAXI RANK.
12.5	2207EP2206YH10121270 - 8.DOLWANE TO ULUNDI. FROM (NKANDLA) DOLWANE TAXI RANK, TURN LEFT TO JOIN P16/2, PICK UP AND SET DOWN PASSENGERS, GO ON TILL Y-JUNCTION WRITTEN QUDENI AND NQUTU, PICK UP AND SET DOWN PASSENGERS, TAKE THE RIGHT HAND TO JOIN P90, PICK UP AND SET DOWN PASSENGERS, GO DOWN TILL NSUZE BRIDGE, GO ON AND PASS VULEKA TILL STOP SIGN, SET DOWN PASSENGERS ONLY, TURN LEFT TO JOIN P50/3, DRIVE 1KM, TURN RIGHT TO JOIN R68, GO ON AND CROSS MHLATHUZE BRIDGE, SET DOWN PASS KATAZA, JUST AFTER KATAZA, TURN LEFT, GO STRAIGHT PASS MTHONJANENI LODGE TILL STOP SIGN, TURN LEFT TO JOIN R66, GO DOWN TURN RIGHT TILL UNDER RAILWAY BRIDGE, TURN RIGHT TO ULUNDI TAXI RANK AND NO RETURN TRIPS.
12.6	2207EP22071T10121260 - DOLWANE TO ESHOWE FROM (NKANDLA) DOLWANE TAXI RANK, TURN RIGHT TO JOIN P16/3, SET DOWN, PICK UP PASSENGERS, JUST BEFORE JOHNSONS DRIFT BRIDGE, TURN LEFT TO JOIN P15, PICK UP AND SET DOWN PASSENGERS, GO AHEAD TILL NSUZE BRIDGE, PICK AND SET DOWN PASSENGERS, CROSS IT UP TO LINDELA, AT THE STOP SIGN, SET DOWN PASSENGERS ONLY, RIGHT ON P15, GO AHEAD TILL STOP SIGN P50/2, TURN RIGHT, GO STRAIGHT AND PASS GEORGE HOTEL AT ESHOWE, TAKE LEFT TO ESHOWE TAXI RANK AND RETURN.
12.7	2207EP2207EP00121259 - DOLWANE TO NKANDLA FROM (NKANDLA) DOLWANE TAXI RANK, TURN LEFT TO JOIN PICK UP AND SET DOWN PASSENGERS P16/2, GO AHEAD TILL Y-JUNCTION, WRITTEN QUDENI AND NQUTU, TAKE THE RIGHT HAND, JOIN P90, PICK UP AND SET DOWN PASSENGERS, GO ON TILL NSUZE BRIDGE, NO PICK UP AND SET DOWN, CROSS IT GO ON AND PASS VULEKA ON THE TARRED ROAD TILL STOP SIGN, TURN RIGHT TO JOIN P50/3, GO STRAIGHT TO TOWN PASS POLICE STATION, TURN RIGHT TO NKANDLA TAXI RANK AND RETURN
12.8	2207EP2207GY10121268 - DOLWANE TO NQUTU FROM (NKANDLA) DOLWANE TAXI RANK, TURN LEFT TO JOIN P16/2, PICK UP SET DOWN GO ON THE Y-JUNCTION, WRITTEN QUDENI AND NQUTU, TAKE THE LEFT HAND TO JOIN P16/3, PICK UP AND SET DOWN PASSENGERS, DRIVE ON TO PASS EKOMBE POLICE STATION AND HOSPITAL, PASS QUDENI TAXI RANK, PASS MACHUWNINI CLINIC, UP TO SLUTSHANA PICK UP AND SET DOWN PASSENGERS, ON THE STOP SIGN TURN LEFT TO JOIN R68, SET DOWN PASSENGERS AND GO STRAIGHT TO NQUTU, AT THE 4 WAY STOP, TURN RIGHT TO SET DOWN PASSENGERS, TURN LEFT TO NQUTU TAXI RANK AND RETURN THE SAME AS ABOVE.
12.9	2207EP2207KA10121258 - DOLWANE TO KRANSKOP FROM (NKANDLA) DOLWANE TAXI RANK, TURN RIGHT TO JOIN R16/2, PICK UP AND SET DOWN PASSENGERS TO JOHNSONS DRIFT, PICK UP AND SET DOWN PASSENGERS, CROSS THE TUGELA BRIDGE, GO UP AND PASS GCOTHOYI, PICK UP AND SET DOWN PASSENGERS, TILL TO KRANSKOP, AT THE STOP SIGN TURN RIGHT TO KRANSKOP TAXI RANK AND RETURN

transport
Department:
Transport
Province of KwaZulu-Natal

GAZETTE

LGKZNG27-2021-NOV

REGION: ALL

1)	**Application Number:** APP0133876	2)	**Gazette Number:** LGKZNG27-2021-NOV
3)	**Applicant:** TN XULU **ID NO.** 6705165226083 **Association:** BHEKISIZWE TAXI ASSOCIATION	4)	**Applicant Address:** P O BOX 66 NKANDLA 3855
5)	**Existing Licence Holder:** NOT APPLICABLE **ID NO.** NOT APPLICABLE	6)	**Existing Licence Holder Address:** NOT APPLICABLE
7)	**Type of application:** NEW OPERATING LICENCE	8)	**Operating Licence Number:** NOTAVAILABLE
9)	**Vehicle Type:** MINIBUS	10)	1 X 15 (SEATED) + 0 (STANDING)
11)	**Region:** UTHUNGULU		

12.1	2207EP1205GJ10121271 - NKANDLA TO JOHANNESBURG CBD FROM DOLWANE (NKANDLA) TAXI RANK TAKE P16/2 & P16/3 ROAD, TO R55, TURN LEFT TO R48, THEN LEFT TO R68 IN NQUTHU TO BLOOD RIVER STREET, INTO R34, UTRECHT CONTINUE TO STOP STREET, TURN RIGHT INTO R23 VOLKSRUST ROAD, INTO LAINGNEK STREET, TURN LEFT INTO JOUBERT STREET, RIGHT AGAIN INTO PIENAAR STREET IN VOLKSRUST, CONTINUE ALONG R23, INTO BOTHA STREET, RIGHT ON LOMBARD STREET, LEFT TO R23, PASS ON KROGH STREET, IN STANDERTON, CONTINUE ON R23, PASS GREYLINGSTAD, BALFOUR, TURNING RIGHT INTO N3, CONTINUE LEFT INTO M2 WEST, SET DOWN PASSENGERS, RIGHT INTO MAIN REEF ROAD, TURNING LEFT ON THE SAME STREET, JOIN JOHN PAGE ROAD, INTO JEPPE STATION, TURN LEFT INTO COMMISSIONER STREET SET DOWN PASSENGERS, CONTINUE TURN RIGHT INTO VON WIELLIGH, SET DOWN PASSENGERS, CONTINUE TURN LEFT INTO PLEIN STREET, SET DOWN PASSENGERS, CONTINUE TURN RIGHT INTO RISSIK STREET, SET DOWN PASSENGERS, CONTINUE TURN RIGHT INTO DE VILIERS STREET, SET DOWN PASSENGERS, CONTINUE INTO PARK CITY IN THE MUNICIPALITY OF JOHANNESBURG FROM PARK CITY ON THE DE VILLIERS, TURN LEFT INTO HARRISON STREET, CONTINUE TURN LEFT INTO MARKET STREET, CONTINUE TURN RIGHT INTO JOHN PAGE INTO MAIN REEF TURN INTO M2, CONTINUE LEFT INTO FREEWAY, CONTINUE SAME ROUTE AS ON THE FORWARD JOURNEY.
12.2	2207EP22068T10121256 - DOLWANE TO PIETERMARITZBURG FROM (NKANDLA) DOLWANE TAXI RANK, TURN RIGHT ON P16/2, PICK UP AND SET DOWN, TO JOHNSON'S DRIFT UP TO KRANSKOP, PICK UP ON THE STOP SIGN , TURN RIGHT SET DOWN TO JOIN R74, GO (RESTRICTED FROM PICKING UP AND SETTING DOWN) PASS KRANSKOP, BEFORE GREYTOWN, TURN LEFT TO JOIN R33, GO AHEAD TO PASS MISAPH, AT THE STOP SIGN TURN LEFT TO JOIN R33 AND GREYTOWN ROAD, BHAMBATHA ROAD, JUST BEFORE ENTERING THE TOWN (PIETERMARITZBURG), TURN RIGHT TO MASUKWANE TAXI RANK AND NOT RETURN TRIP.
12.3	2207EP2206LS10121257 - DOLWANE TO DURBAN FROM (NKANDLA) DOLWANE TAXI RANK, TURN RIGHT O JOIN R16/2, DOWN TO JOHNSON'S DRIFT UP TO KRANSKOP, ON THE STOP SIGN TURN RIGHT TO JOIN R74, PASS KRANSKOP, DOWN TO STANGER, PASS STANGER AND KEEP LEFT TO JOIN N2 TO DURBAN, TURN LEFT TO JOIN VICTORY STREET, TURN LEFT TO JOIN MARKET STREET, TURN LEFT TO MARKET TAXI RANK AND RETURN
12.4	2207EP2206Y410121267 - DOLWANE TO MELMOTH FROM DOLWANE TAXI RANK, TURN LEFT TO JOIN P16/2, PICK UP AND SET DOWN PASSENGERS, GO AHEAD TILL Y-JUNCTION, WRITTEN QUDENI AND NQUTU, PICK UP AND SET DOWN PASSENGERS, TAKE THE RIGHT HAND TO JOIN P90, GO DOWN AND CROSS NSUZE BRIDGE, PICK UP AND SET DOWN PASSENGERS, GO AND PASS VULEKA, GO AHEAD AGAIN TILL STOP SIGN, TURN LEFT TO JOIN R68, GO ON AND CROSS MHLATHUZE BRIDGE, SET DOWN PASSENGERS, GO PASS KTAZA, STRAIGHT ON TILL STOP SIGN, TURN RIGHT TO JOIN R34, FROM ULUNDI, SET DOWN PASSENGERS, GO STRAIGHT TILL PASS GARAGE, TURN LEFT ON VICTORIA STREET, TURN LEFT AGAIN INTO MELMOTH TAXI RANK.
12.5	2207EP2206YH10121270 - 8.DOLWANE TO ULUNDI. FROM (NKANDLA) DOLWANE TAXI RANK, TURN LEFT TO JOIN P16/2, PICK UP AND SET DOWN PASSENGERS, GO ON TILL Y-JUNCTION WRITTEN QUDENI AND NQUTU, PICK UP AND SET DOWN PASSENGERS, TAKE THE RIGHT HAND TO JOIN P90, PICK UP AND SET DOWN PASSENGERS, GO DOWN TILL NSUZE BRIDGE, GO ON AND PASS VULEKA TILL STOP SIGN, SET DOWN PASSENGERS ONLY, TURN LEFT TO JOIN P50/3, DRIVE 1KM, TURN RIGHT TO JOIN R68, GO ON AND CROSS MHLATHUZE BRIDGE, SET DOWN PASS KATAZA, JUST AFTER KATAZA, TURN LEFT, GO STRAIGHT PASS MTHONJANENI LODGE TILL STOP SIGN, TURN LEFT TO JOIN R66, GO DOWN TURN RIGHT TILL UNDER RAILWAY BRIDGE, TURN RIGHT TO ULUNDI TAXI RANK AND NO RETURN TRIPS.
12.6	2207EP22071T10121260 - DOLWANE TO ESHOWE FROM (NKANDLA) DOLWANE TAXI RANK, TURN RIGHT TO JOIN P16/3, SET DOWN, PICK UP PASSENGERS, JUST BEFORE JOHNSONS DRIFT BRIDGE, TURN LEFT TO JOIN P15, PICK UP AND SET DOWN PASSENGERS, GO AHEAD TILL NSUZE BRIDGE, PICK AND SET DOWN PASSENGERS, CROSS IT UP TO LINDELA, AT THE STOP SIGN, SET DOWN PASSENGERS ONLY, RIGHT ON P15, GO AHEAD TILL STOP SIGN P50/2, TURN RIGHT, GO STRAIGHT AND PASS GEORGE HOTEL AT ESHOWE, TAKE LEFT TO ESHOWE TAXI RANK AND RETURN.
12.7	2207EP2207EP00121259 - DOLWANE TO NKANDLA FROM (NKANDLA) DOLWANE TAXI RANK, TURN LEFT TO JOIN PICK UP AND SET DOWN PASSENGERS P16/2, GO AHEAD TILL Y-JUNCTION, WRITTEN QUDENI AND NQUTU, TAKE THE RIGHT HAND, JOIN P90, PICK UP AND SET DOWN PASSENGERS, GO ON TILL NSUZE BRIDGE, NO PICK UP AND SET DOWN, CROSS IT GO ON AND PASS VULEKA ON THE TARRED ROAD TILL STOP SIGN, TURN RIGHT TO JOIN P50/3, GO STRAIGHT TO TOWN PASS POLICE STATION, TURN RIGHT TO NKANDLA TAXI RANK AND RETURN
12.8	2207EP2207GY10121268 - DOLWANE TO NQUTU FROM (NKANDLA) DOLWANE TAXI RANK, TURN LEFT TO JOIN P16/2, PICK UP SET DOWN GO ON THE Y-JUNCTION, WRITTEN QUDENI AND NQUTU, TAKE THE LEFT HAND TO JOIN P16/3, PICK UP AND SET DOWN PASSENGERS, DRIVE ON TO PASS EKOMBE POLICE STATION AND HOSPITAL, PASS QUDENI TAXI RANK, PASS MACHUWNINI CLINIC, UP TO SLUTSHANA PICK UP AND SET DOWN PASSENGERS, ON THE STOP SIGN TURN LEFT TO JOIN R68, SET DOWN PASSENGERS AND GO STRAIGHT TO NQUTU, AT THE 4 WAY STOP, TURN RIGHT TO SET DOWN PASSENGERS, TURN LEFT TO NQUTU TAXI RANK AND RETURN THE SAME AS ABOVE.
12.9	2207EP2207KA10121258 - DOLWANE TO KRANSKOP FROM (NKANDLA) DOLWANE TAXI RANK, TURN RIGHT TO JOIN R16/2, PICK UP AND SET DOWN PASSENGERS TO JOHNSONS DRIFT, PICK UP AND SET DOWN PASSENGERS, CROSS THE TUGELA BRIDGE, GO UP AND PASS GCOTHOYI, PICK UP AND SET DOWN PASSENGERS, TILL TO KRANSKOP, AT THE STOP SIGN TURN RIGHT TO KRANSKOP TAXI RANK AND RETURN

transport
Department:
Transport
Province of KwaZulu-Natal

GAZETTE

LGKZNG27-2021-NOV

REGION: ALL

1)	**Application Number:** APP0133878	2)	**Gazette Number:** LGKZNG27-2021-NOV
3)	**Applicant:** GWAYIZA GWAYISA AZ 28 PRIMARY CO-OPERATIVE LIMITED **ID NO.** 2014/010428/24 **Association:** HIGHFLATS TAXI ASSOCIATION	4)	**Applicant Address:** P O BOX 342 HIGHFLATS 3306
5)	**Existing Licence Holder:** AZ NGCOBO **ID NO.** 6002105649081	6)	**Existing Licence Holder Address:** PO BOX 342 HIGHFLATS 3306
7)	**Type of application:** NORMAL TRANSFER	8)	**Operating Licence Number:** LGKZN0503000949
9)	**Vehicle Type:** MINIBUS	10)	1 X 13 (SEATED) + 0 (STANDING)
11)	**Region:** SISONKE		

12.1	2100HE22066O10048952 - HIGHFLATS TO HLOKOZI FROM HIGHFLATS TAXI RANK INTO R612, TURN INTO AND ALONG P73 TO HLOKOZI TAXI RANK AND RETURN ALONG THE SAME ROUTE.
12.2	2100HE2100H310048949 - HIGHFLATS TO PIETERMARITZBURG FROM HIGH FLATS TAXI RANK, RIGHT INTO AND ALONG R612, TURN RIGHT INTO R56 AND PROCEED TO PORT SHEPSTONE ROAD TAXI RANK IN RICHMOND AND RETURN TO R56 AND PROCEED TO PIETERMARITZBURG, ENTERING PIETERMARITZBURG ALONG RICHMOND ROAD, ALEXANDRA ROAD, LEFT INTO COMMERCIAL ROAD, RIGHT INTO LONGMARKET STREET, LEFT INTO OLD MARKET TAXI RANK AND RETURN ALONG LONGMARKET STREET, RIGHT INTO BOSCHOFF STREET, RIGHT INTO LOOP STREET, LEFT INTO COMMERCIAL ROAD AND RETURN TO HIGHFLATS ALONG THE SAME ROUTE IN THE OPPOSITE DIRECTION.
12.3	2100HE22069U10048950 - HIGHFLATS TO IXOPO FROM HIGHFLATS TAXI RANK INTO ALONG R612 TO IXOPO, LEFT INTO MAIN STREET TO THE IXOPO TAXI RANK IN MAIN STREET AND RETURN TO HIGHFLATS TAXI RANK ALONG THE SAME ROUTE.
12.4	2100HE22066O10048951 - HIGHFLATS TO UMZINTO FROM HIGHFLATS TAXI RANK, TURNS LEFT INTO R612 AND PROCEED TO UMZINTO TAXI RANK AND RETURN ALONG THE SAME ROUTE.
12.5	2100HE22066V10048953 - HIGHFLATS TO ST FAITHS. FROM HIGHFLATS TAXI RANK TO ST FAITHS TAXI RANK ALONG P68 AND RETURN.
12.6	KZPRERC2750284 - HIGHFLATS TO PORT SHEPSTONE FROM HIGHFLATS TAXI RANK TURN LEFT INTO R612 THEN TURN RIGHT INTO P68 CONTINUE STRAIGHT TO PORT SHEPSTONE TURN RIGHT BATSTONES DRIFT, AFTER CROSSING THE UMZIMKHULU RIVER BRIDGE TURN LEFT INTO SUGAR MILL ROAD P464 NELSON MANDELA DRIVE CONTINUE STRAIGHT TURN RIGHT INTO RYDER STREET AND ENTER PORT SHEPSTONE TAXI RANK. RETURN TO HIGHFLATS TAXI RANK.

transport
Department:
Transport
Province of KwaZulu-Natal

GAZETTE

LGKZNG27-2021-NOV

REGION: ALL

1)	**Application Number:** APP0133883	2)	**Gazette Number:** LGKZNG27-2021-NOV
3)	**Applicant:** TZ HLATSHWAYO **ID NO.** 8911305702086 **Association:** BERGVILLE TAXI ASSOCIATION	4)	**Applicant Address:** P.O BOX 397 BERGVILLE 3350
5)	**Existing Licence Holder:** JJ HLATSHWAYO **ID NO.** 6101120742085	6)	**Existing Licence Holder Address:** P O BOX 397 BERGVILLE 3350
7)	**Type of application:** DECEASED TRANSFER	8)	**Operating Licence Number:** LGKZN0303001295
9)	**Vehicle Type:** MINIBUS	10)	1 X 15 (SEATED) + 0 (STANDING)
11)	**Region:** UTHUKELA		

12.1	2203BJ2202ER00047603 - MOYENI TO BERGVILLE FROM MOYENI TAXI RANK, STRAIGHT WITH P288, TURN RIGHT TO KINGSWAY, TURN RIGHT TO TATHAM ROAD, TURN LEFT TO BERGVILLE TAXI RANK AND RETURN ON THE SAME ROUTE.

transport
Department:
Transport
Province of KwaZulu-Natal

GAZETTE

LGKZNG27-2021-NOV

REGION: ALL

1)	**Application Number:** APP0133890	2)	**Gazette Number:** LGKZNG27-2021-NOV
3)	**Applicant:** MB NDLOVU **ID NO.** 5912220422084 **Association:** ST WENDOLINS KLAARWATER TAXI OWNERS ASS.	4)	**Applicant Address:** 1 JACARANDA RD ANGINA 3610
5)	**Existing Licence Holder:** NOT APPLICABLE **ID NO.** NOT APPLICABLE	6)	**Existing Licence Holder Address:** NOT APPLICABLE
7)	**Type of application:** NEW OPERATING LICENCE	8)	**Operating Licence Number:** NOTAVAILABLE
9)	**Vehicle Type:** MINIBUS	10)	1 X 15 (SEATED) + 0 (STANDING)
11)	**Region:** DURBAN WEST		

12.1	2206R621004R00048150 - ST WENDOLINS TO DURBAN 2.1 FROM APPROVED TAXI RANK IN ST WENDOLINS, TURN RIGHT INTO M1 (RICHMOND ROAD) TURN RIGHT INTO N3 TURN LEFT INTO OLD DUCHT ROAD, TURN RIGHT INTO MARKET ROAD, RIGHT INTO SERVICE ROAD BEHIND ENGLISH MARKET, RIGHT INTO WARWICK AVENUE RANK NO.107 AND RETURN. 2.2 FROM ST WENDOLINS TAXI RANK ALONG KLAARWATER ROAD TO KLAARWATER, TURN LEFT INTO M1 (RICHMOND ROAD) TURN RIGHT INTO N3 TURN LEFT INTO OLD DUTCH ROAD, JOINING ALICE STREET TURN RIGHT INTO SOLDIERS WAY, RIGHT INTO PINE STREET, TURN RIGHT INTO RUSSEL STREET, TURN LEFT INTO LEOPOLD STREET, LEFT MARKET ROAD, RIGHT SERVICE ROAD TO ENGLISH MARKET, RIGHT INTO WARWICK AVENUE RANK NO.107 AND BACK TO KLAARWATER AND ST WENDOLINS TAXI RANK. 2.3 FROM ST WENDOLINS TAXI RANK ALONG KLAARWATER ROAD, DERMAT ROAD TO LUGANDA, TURN LEFT INTO INTAKE ROAD, TURN LEFT M1 TURN RIGHT INTO N3, TURN LEFT INTO OLD DUTCH ROAD, RIGHT MARKET ROAD, RIGHT SERVICE ROAD BEHIND ENGLISH MARKET, TURN LEFT INTO WARWICK PLACE PROCEED TO TAXI RANK NO.107 AND BACK TO LUGANDA AND ST WENDOLINS TAXI RANK. 2.4 FROM ST WENDOLINS TAXI RANK TO WELBEDATCH WEST INTO DERMAT ROAD TO LUGANDA TURN RIGHT INTO THORNTREE AVENUE JOINING SAVANNA DRIVE, TURN RIGHT INTO M1, TURN LEFT INTO HANS DETTMAN HIGHWAY (M34) INTO LIMPUS ROAD, LEFT INTO (M5) UNDERWOOD ROAD, TURN RIGHT INTO STAPLETON ROAD, TURN RIGHT M13, TURN LEFT INTO N3, TURN LEFT INTO OLD DUTCH ROAD, RIGHT MARKET ROAD, RIGHT SERVICE ROAD BEHIND ENGLISH MARKET, RIGHT INTO WARWICK AVENUE TAXI RANK NO.107 AND BACK TO WELBEDATCH WEST AND ST WENDOLINS TAXI RANK.
12.2	2206R621004R00048151 - ST WENDOLINS - DURBAN VIA JACOBS FROM ST WENDOLINS TAXI RANK TO WELBEDATCH WEST INTO DERMAR ROAD TURN RIGHT INTO THORNTREE AVENUE JOINING SAVANNA DRIVE, TURN RIGHT INTO M1 (HIGGINSON HIGHWAY), TURN LEFT INTO SOUTH COAST ROAD (R102) TURN LEFT INTO BARRIER LANE, TURN LEFT INTO QUALITY STREET, TURN RIGHT INTO M4 PROCEED TO DURBAN, TURN LEFT INTO SMITH STREET, TURN RIGHT INTO WARWICK AVENUE TAXI RANK NO.107 WARWICK AVENUE AND RETURN TO ST WENDOLINS TAXI RANK.
12.3	2206R62206RK00051171 - ST WENDOLINS TO PINETOWN FROM APPROVED TAXI RANK IN ST WENDOLINS TURN RIGHT INTO M1 (RICHMOND ROAD) TURN LEFT INTO ABBOT FRANCIS ROAD, TURN RIGHT INTO HOSPITAL ROAD, LEFT INTO MARIANHILL HOSPITAL TAXI RANK AND BACK INTO HOSPITAL ROAD, TURN LEFT INTO ABBOT FRANCIS ROAD, TURN LEFT INTO M1 (RICHMOND ROAD) TURN LEFT INTO WESTMEAD ROAD, TURN RIGHT INTO CIRCUIT ROAD, TURN RIGHT INTO CLARK ROAD, TURN RIGHT INTO ALEXANDER ROAD, TURN LEFT INTO M1 (RICHMOND ROAD) BECOMING OLD MAIN ROAD, TURN RIGHT INTO ANDERSON ROAD STRAIGHT INTO ANDERSON TAXI RANK AND BACK TO ST WENDOLINS TAXI RANK. FROM ST WENDOLINS TAXI RANK ALONG KLAARWATER ROAD TO KLAARWATER, TURN RIGHT INTO INTAKE ROAD, TURN LEFT INTO M1 (RICHMOND ROAD), TURN LEFT INTO ABBOT FRANCIS ROAD, TURN RIGHT INTO HOSPITAL ROAD, LEFT INTO MARIANHILL HOSPITAL TAXI RANK AND BACK INTO HOSPITAL ROAD, TURN LEFT INTO ABBOT FRANCIS ROAD, TURN LEFT INTO M1 (RICHMOND ROAD) TURN LEFT INTO WESTMEAD ROAD, TURN RIGHT INTO CIRCUIT ROAD, TURN RIGHT INTO CLARK ROAD, TURN RIGHT INTO ALEXANDER ROAD, TURN LEFT INTO M1 (RICHMOND ROAD) BECOMING OLD MAIN ROAD, TURN RIGHT INTO ANDERSON ROAD STRAIGHT INTO ANDERSON TAXI RANK AND BACK TO KLAARWATER TAXI RANK AND ST WENDOLINS TAXI RANK. FROM ST WENDOLINS TAXI RANK INTO KLAARWATER ROAD, RIGHT INTO DERMAT ROAD TO LUGANDA, TURN LEFT INTO INTAKE ROAD, TURN LEFT INTO M1 (RICHMOND ROAD), TURN LEFT INTO ABBOT FRANCIS ROAD, TURN RIGHT INTO HOSPITAL ROAD, LEFT INTO MARIANHILL HOSPITAL TAXI RANK AND BACK INTO HOSPITAL ROAD, TURN LEFT INTO ABBOT FRANCIS ROAD, TURN LEFT INTO M1 (RICHMOND ROAD) TURN LEFT INTO WESTMEAD ROAD, TURN RIGHT INTO CIRCUIT ROAD, TURN RIGHT INTO CLARK ROAD, TURN RIGHT INTO ALEXANDER ROAD, TURN LEFT INTO M1 (RICHMOND ROAD) BECOMING OLD MAIN ROAD, TURN RIGHT INTO ANDERSON ROAD STRAIGHT INTO ANDERSON TAXI RANK AND BACK INTO LUGAND TAXI RANK KLAARWATER TAXI RANK AND ST WENDOLINS TAXI RANK. FROM ST WENDOLINS TAXI RANK TO WELDEDATCH WEST INTO DERMAT ROAD TURN RIGHT TO THORNTREE AVENUE JOINING SAVANNA DRIVE, TURN LEFT INTO M1 (RICHMOND ROAD) TURN LEFT INTO ABBOT FRANCIS ROAD, TURN RIGHT INTO HOSPITAL ROAD, LEFT INTO MARIANHILL HOSPITAL TAXI RANK AND BACK INTO HOSPITAL ROAD, TURN LEFT INTO ABBOT FRANCIS ROAD, TURN LEFT INTO M1 (RICHMOND ROAD) TURN LEFT INTO WESTMEAD ROAD, TURN RIGHT INTO CIRCUIT ROAD, TURN RIGHT INTO CLARK ROAD, TURN RIGHT INTO ALEXANDER ROAD, TURN LEFT INTO M1 (RICHMOND ROAD) BECOMING OLD MAIN ROAD.
12.4	2206R62209WC00048152 - ST WENDOLINS TO ISIPINGO FROM ST WENDOLINS TAXI RANK TO WELBEDACTH WEST INTO DERMAT ROAD TURN RIGHT INTO THORNTREE AVENUE JOINING SAVANNA DRIVE, TURN RIGHT INTO M1 (HIGGINSON HIGHWAY), TURN LEFT INTO SOUTH COAST ROAD (R102) TURN LEFT INTO PRINCE MCWAYIZENI DRIVE, LEFT INTO OLD MAIN ROAD (M35), RIGHT ALEXANDER AVENUE INTO TAXI RANK AND BACK TO WELBEDATCH WEST AND ST WENDOLINS TAXI RANK.

transport
Department:
Transport
Province of KwaZulu-Natal

GAZETTE

LGKZNG27-2021-NOV

REGION: ALL

1)	**Application Number:** APP0133891	2)	**Gazette Number:** LGKZNG27-2021-NOV
3)	**Applicant:** AB NDLELA **ID NO.** 5904145714083 **Association:** MTUBATUBA TAXI OWNERS L&L DISTANCE ASS.	4)	**Applicant Address:** P O BOX 3012 MTUBATUBA 3935
5)	**Existing Licence Holder:** NOT APPLICABLE **ID NO.** NOT APPLICABLE	6)	**Existing Licence Holder Address:** NOT APPLICABLE
7)	**Type of application:** NEW OPERATING LICENCE	8)	**Operating Licence Number:** LGKZN0603000154
9)	**Vehicle Type:** MINIBUS	10)	1 X 15 (SEATED) + 0 (STANDING)
11)	**Region:** UMKHANYAKUDE		

12.1	2100JR22074410053412 - FROM APPROVED TAXI RAN IN ST LUCIA TO APPROVED TAXI RANK IN MTUBATUBA GO STRAIGHT ON ROAD P237 STRAIGHT TO MTUBA TAXI RANK AND RETURN (NO INTERMIEDIATE PASSENGERS TO BE CONVEYED)
12.2	2207442206LS10053395 - MTUBATUBA TO DURBAN. FROM APPROVED TAXI RANK IN MTUBATUBA, TURN LEFT ON INYATHI ROAD, LEFT ON RIVERVIEW ROAD, TURN RIGHT ON P237 ROAD, JOIN N2 ROAD, TURN LEFT, STRAIGHT EMPANGENI, TURN RIGHT TO ROAD R102, PASS EMPANGENI, STANGER, TONGAAT, VERULAM (DROPPING OFF PASSENGERS CAN ONLY BE DONE) THEN JOIN M41 ROAD, PASS GATEWAY AND JOIN M4, PROCEED STRAIGHT TO DURBAN, TURN RIGHT ON ARGYLE STREET, TURN LEFT ON UMNGENI ROAD, PROCEED TO LEOPARD ROAD, TURN RIGHT TO ALICE STREET STRAIGHT TO UMNGENI, TURN LEFT, PROCEED TO UMNGENI ROAD, STRAIGHT TO DURBAN STATION AND RETURN NO IMMEDIATE PASSENGERS BETWEEN THE TWO POINTS. RESTRICTION-NO PICKING UP ALONG THE ROUTE. ALTERNATIVE ROUTE. FROM APPROVED TAXI RANK IN MTUBATUBA, TURN LEFT IN INYATHI ROAD, TURN LEFT ON RIVERVIEW ROAD, TURN RIGHT ON P237 ROAD, JOIN N2, PROCEED STRAIGHT ON FREEWAY, PASS MTHUNZINI TOLLGATE, MVOTI PLAZA, TURN LEFT ON M4 ROAD, PASS BALLITO, MHLANGA, LA LUCIA, STRAIGHT TO DURBAN, JOIN ARGYLE STREET, TURN LEFT UMNGENI ROAD, PROCEED LEOPARD ROAD, TURN RIGHT PROCEED TO WARWICK AVENUE, TURN RIGHT ALICE STREET, STRAIGHT TO UMNGENI ROAD, TURN LEFT, PROCEED ON UMNGENI ROAD, STRAIGHT TO DURBAN STATION AND RETURN. ALTERNATIVE ROUTE. FROM APPROVED TAXI RANK IN MTUBATUBA, TURN LEFT ON INYATHI ROAD, TURN LEFT ON RIVERVIEW, TURN RIGHT ON P237 ROAD, JOIN N2, TURN LEFT, PROCEED STRAIGHT PASS MTHUNZINI TOLLGATE, UMVOTI PLAZA, TONGAAT TOLLGATE PROCEED STRAIGHT, TURN LEFT ON ROAD R102, PROCEED STRAIGHT AND JOIN UMNGENI ROAD, TURN LEFT PROCEED AND UMNGENI ROAD, STRAIGHT TO DURBAN STATION AND RETURN.
12.3	2207442207XJ10053397 - MTUBATUBA TO EMPANGENI. 3. FROM APPROVED TAXI RANK IN MTUBATUBA, TURN LEFT ON INYATHI ROAD, TURN LEFT ON RIVERVIEW ROAD, TURN RIGHT ON P237 ROAD, JOIN N2, TURN LEFT AND PROCEED STRAIGHT, TURN RIGHT TO JOIN ROAD R102, PROCEED STRAIGHT TO EMPANGENI, TAKE TURNER ROAD, STRAIGHT TO B-RANK RETURN BACK ON TURNER ROAD, TURN LEFT ON R34, TURN RIGHT TO A-RANK AND RETURN.
12.4	2207442209QU10053396 - MTUBATUBA TO MANDENI FROM APPROVED TAXI RANK IN MTUBATUBA, TURN LEFT ON INYATHI ROAD, TURN LEFT ON RIVERVIEW ROAD, TURN RIGHT ON P237 ROAD, JOIN N2, BEFORE EMPANGENI, TURN RIGHT, JOIN ROAD R102, PASS EMPANGENI, PASS GINGINDLOVU, TURN RIGHT ON ROAD P459, STRAIGHT TO MANDENI TAXI RANK AND RETURN. RESTRICTION: ONLY DROPPING OF PASSENGERS IS ALLOWED.
12.5	22074420018410053408 - MTUBATUBATO DURBAN. 1. FROM APPROVED TAXI RANK IN MTUBATUBA, TURN LEFT ON INYATHI ROAD, LEFT ON RIVERVIEW ROAD, TURN RIGHT ON P237 ROAD, JOIN N2 ROAD, TURN LEFT, STRAIGHT EMPANGENI, TURN RIGHT TO ROAD R102, PASS EMPANGENI, STANGER, TONGAAT, VERULAM (DROPPING OFF PASSENGERS CAN ONLY BE DONE) THAN JOIN M41 ROAD, PASS GATEWAY AND JOIN M4, PROCEED STRAIGHT TO DURBAN, TURN RIGHT ON ARGYLE STREET, TURN LEFT ON UMNGENI ROAD, PROCEED TO LEOPARD ROAD, TURN RIGHT TO ALICE STREET STRAIGHT TO UMNGENI, TURN LEFT, PROCEED TO UMNGENI ROAD, STRAIGHT TO DURBAN STATION AND RETURN NO IMMEDIATE PASSENGERS BETWEEN THE TWO POINTS. RESTRICTIONS: NO PICKING UP ALONG THE ROUTE. ALTERNATIVE ROUTE. FROM APPROVED TAXI RANK IN MTUBATUBA, TURN LEFT IN INYATHI ROAD, TURN LEFT ON RIVERVIEW ROAD, TURN RIGHT ON P237 ROAD, JOIN N2, PROCEED STRAIGHT ON FREEWAY, PASS MTHUNZINI TOLLGATE, MVOTI PLAZA, TURN LEFT ON M4 ROAD, PASS BALLITO, MHLANGA, LALUCIA, STRAIGHT TO DURBAN, JOIN ARGYLE STREET, TURN LEFT UMNGENI ROAD, PROCEED LEOPARD ROAD, TURN RIGHT PROCEED TO WARWICK AVENUE, TURN RIGHT ALICE STREET, STRAIGHT TO UMNGENI ROAD, TURN LEFT, PROCEED ON UMNGENI ROAD, STRAIGHT TO DURBAN STATION AND RETURN. ALTERNATIVE ROUTE. FROM APPROVED TAXI RANK IN MTUBATUBA, TURN LEFT ON INYATHI ROAD, TURN LEFT ON RIVERVIEW, TURN RIGHT ON P237 ROAD, JOIN N2, TURN LEFT, PROCEED STRAIGHT PASS MTHUNZINI TOLLGATE, UMVOTI PLAZA, TONGATHI TOLLGATE PROCEED STRAIGHT, TURN LEFT ON ROAD R102, PROCEED STRAIGHT AND JOIN UMNGENI ROAD, TURN LEFT PROCEED AND UMNGENI ROAD, STRAIGHT TO DURBAN STATION AND RETURN. ONLY DROPPING OF PASSENGERS IS ALLOWED.
12.6	2207442207W310053398 - MTUBATUBA TO RICHARDS BAY FROM APPROVED TAXI RANK IN MTUBATUBA, TURN LEFT INYATHI ROAD, LEFT ON RIVERVIEW ROAD, TURN RIGHT ON P237 ROAD,JOIN N2, TURN LEFT, PROCEED STRAIGHT, TURN RIGHT ON D249, STRAIGHT TO ENSELENI, DROP AND PROCEED ON ROAD P517,CROSS N2, JOIN P231, STRAIGHT TO RICHARDS BAY AND RETURN.

transport
Department:
Transport
Province of KwaZulu-Natal

GAZETTE
LGKZNG27-2021-NOV
REGION: ALL

12.7	220744220761I10053400 - MTUBATUBA TO NONGOMA. FROM APPROVED TAXI RANK IN MTUBATUBA TO APPROVED TAXI RANK IN NONGOMA, FROM MTUBATUBA TAXI RANK, JOIN INYATHI ROAD, TURN RIGHT ON RIVERVIEW ROAD, STRAIGHT TO JOIN ROAD P235/1, PASS HLABISA, NO PICKING UP ANDDROPPING OFF OF PASSENGERS, PROCEED STRAIGHT TO ROAD P235/1, PROCEED STRAIGHT TO NONGOMA TAXI RANK AND RETURN.
12.8	22074422074400053418 - NTONDWENI TAXI RANK TO MTUBATUBA TAXI RANK. FROM APPROVED TAXI RANK NTONDWENI TO APPROVED TAXI RANK IN MTUBTUBA PASS ZAMANI STORE ON ROAD D495, DUMA SCHOOL, MEYIWA, BUTHELEZI, HLAZANE, SIKOTHINI STORE, NDIMANDE HIGH SCHOOL, WOZA STORE, EMBONGOLWENI AND KOIN RAOD D1913 TURN RIGHT PASS KHULEKANI STORE, NDIMANDE BRIDGE, SEBENZANATHI TEA ROOM, MANZAMNANDI SCHOOL, KHULEKANI STORE , NDIMANDE BRIDGE, SEBENZANATHI TEA ROOM, MANZAMNANDI SCHOOL, MBONGWENI SCHOOL, BHEKUMUSA CHURCH , QEDUMONA STORE, EZAGILENI, EMGANWINI EMKHUHLWINI, CROSS IHLAZANE RIVER STRAIGH TO JOIN N2 ROAD AND TURN RIGHT AT KWASQUMBE INTERSECTION THEN LEFT AT NKODIBE INTERSECTION TO JOIN ROAD P235/1DIRECT TO MTUBATUBA TAXI RANK.
12.9	2207TM22074410053419 - HLUHLUWE DAM. FROM APPROVED TAXI RANK IN HLUHLUWE DAM TO APPROVED TAXI RANK IN MTUBATUBA VIAMVUTSHINI ON ROAD D856 VIA MVUTSHINI DEEP TANK, ETHEMPELINI, KWAMTHOLO SCHOOL,NIJIKIJELA, MPUKANE, GWABALANDA, DUTCH CHURCH, HLAZANE, THULASIBONE HIGH SCHOOL,MADANISHINI THEN JOIN ROAD P495 VIA OPHONDWENI, MGINIDI TEA ROOM, LINDOKUHLE STOREMSIZI LP SCHOOL THEN JOIN ROAD P235 – 1, GO STRAIGHT TO MTUBATUBA AND RETURN.
12.10	22074422074400053411 - FROM TAXI RANK IN NKUNDUSI TO MTUBATUBA TAXI RANK. FROM APPROVED TAXI RANK IN NKUNDUSI, JOIN ROAD D1992 TO APPROVED TAXI RANK IN MTUBATUBA, PASS NKUNDUSI, QAKWINI, MFEKAYI, EMPANGENI, JOIN ROAD P380, TURN RIGHT TO JOIN N2 ROAD AND TURN LEFT ON ROAD P237, NQIMULANE, TURN RIGHT ON JOHN ROSS HIGHWAY, STRAIGHT TO MTUBATUBA TAXI RANK AND RETURN.
12.11	22074422074400053410 - FROM TAXI RANK IN BHEKUZULU TO MTUBATUBA TAXI RANK. FROM APPROVED TAXI RANK IN BHEKUZULU TO APPROVED TAXI RANK IN MTUBATUBA, PASS ENKOSI, THABETHE STORE, ESIBHAYI, TURN LEFT ON ROAD P235-1 VIA KWANINELA MANYAMFU,THANDANANI STORE, STRAIGHT TO MTUBATUBA TAXI RANK AND RETURN.
12.12	22074422074400053407 - KWAMSANE TAXI RANK TO MTUBATUBA TAXI RANK FROM APPROVED TAXI RANK IN MTUBATUBA TO APPROVED TAXI RANK IN KWAMSANE TOWNSHIP FROM MTUBATUBA TAXI RANK, TURN LEFT ON INYATHI ROAD, TURN LEFT ON RIVERVIEW ROAD, THEN TURN RIGHT ON ROAD P237, TURN LEFT ON N2 ROAD PASS FOUR OF US, MKHONZA, EGUGULETHU SUPERMARKET KWAMKHONZA, TURN TO THE TAXI RANK AND RETURN NO RESTRICTION ON PICK UP AND DROP PASSENGERS.
12.13	2100DX22074410053420 - FROM MTUBATUBA TAXI RANK TO MKHUZE TAXI RANK. FROM APPROVED TAXI RANK IN MTUBATUBA TO APPROVED TAXI RANK IN MKHUZE TURN INTO JOHN ROSS HIGHWAY JOIN P237 ROAD AND JOIN P235-1 STRAIGHT TO N2 ROAD THEN TURN RIGHT ON THE ROAD P234. PROCEED STRAIGHT TO MKHUZE TAXI RANK AND RETURN.
12.14	22074422074400053406 - VULAMEHLO TAXI RANK TO MTUBATUBA TAXI RANK. FROM APPROVED TAXI RANK IN VULAMEHLO, PASS EMALANDA H.P.SCHOOL, EMAJUBENI, BHEKANI EZINGQAWENI, KWANSISANDE JOIN ROAD P235, STRAIGHT TO MTUBATUBA TAXI RANK AND RETURN.
12.15	22074422074400053405 - RIVERVIEW TAXI RANK TO MTUBATUBA TAXI RANK. FROM APPROVED TAXI RANK IN RIVERVIEW TO APPROVED TAXI RANK IN MTUBATUBA, PROCEED ON RIVERVIEW ROAD, PASS MTUBATUBA PRIMARY SCHOOL, DIRECT TO MTUBATUBA TAXI RANK AND RETURN.
12.16	22074422074400053404 - PHAPHASI TAXI RANK TO MTUBATUBA TAXI RANK. FROM APPROVED TAXI RANK IN PHAPHASI TO APPROVED TAXI RANK IN MTUBATUBA, PASS BONGANI STORE, DUTCH REFORM CHURCH, KWASHANDU STORE, JOIN ROAD P484, VIA SWELIHLE STORE, ESIGQOKWENI, NKOMBOSE, MNYAKAZI, MDUNGE BUTCHERY, EMNGAMAZINI, FOUR OF US SERVICE STATION, CROSS N2 ROAD, JOIN P237, TURN LEFT ON RIVERVIEW ROAD, TURN RIGHT ON INYATHI ROAD, STRAIGHT TO MTUBATUBA TAXI RANK AND RETURN. ALTERNATIVE ROUTE FROM APPROVED TAXI RANK IN PHAPHASI TO APPROVED TAXI RANK IN MTUBATUBA. FROM P484 ROAD VIA MYAKAZA, NKOMBOSE, BHOBOZA, CROSS N2 AND JOIN ROAD P237 TURN LEFT ON RIVERVIEW ROAD AND TURN RIGHT TO JOIN INYATHI ROAD, AND TURN RIGHT AGAIN TO JOIN JOHNROSS HIGHWAY AND GO STRAIGHT TO MTUBATUBA TAXI RANK AND RETURN.
12.17	22074422074400053403 - SOMKHELE TAXI RANK TO MTUBATUBA TAXI RANK. FROM APPROVED TAXI RANK IN SOMKHELE TO APPROVED TAXI RANK IN MTUBATUBA, PROCEED STRAIGHT TO ROAD P235/1, PASS MGWAZENI SCHOOL, MGEZA, NKWALINI, MDOLOMBA, NINELA MANYAMFO, THANDANANI STORE, ZAKHE BOTTLE STORE, MASUKU DIRECT TO MTUBATUBA TAXI RANK AND RETURN.
12.18	22074422074400053402 - 8. FROM KWAMAZIBUKO TAXI RANK TO MTUBATUBA TAXI RANK. FROM APPROVED TAXI RANK IN KWAMAZIBUKO TO APPROVED TAXI RANK IN MTUBATUBA, PASS ECHIBINI, PROCEED STRAIGHT ON P235/1, AND PASS MPUKUNYONI, MADIDA, EKUPHELENI, NKODIBE N2 INTERSECTION, ESKOM DIRECT TO MTUBATUBA TAXI RANK.
12.19	2207442207TM10053401 - 7. MTUBATUBA TO HLUHLUWE. FROM APPROVED TAXI RANK IN MTUBATUBA TO APPROVED TAXI RANK IN HLUHLUWE, FROM MTUBATUBA TAXI RANK, STRAIGHT TO JOHN ROSS HIGHWAY, JOIN ROAD P327, TURN LEFT JOINING RIVERVIEW ROAD, TURN RIGHT AND PROCEED STRAIGHT JOINING N2 ROAD, PROCEED STRAIGHT JOINING P453, STRAIGHT TO HLUHLUWE TAXI RANK AND RETURN.
12.20	22074422074400053421 - 25. FROM TAXI RANK IN BHEKAMANDLA TO TAXI RANK IN MTUBATUBA. FROM APPROVED TAXI RANK IN BHEKAMANDLA TO APPROVED TAXI RANK IN MTUBATUBA, PASS MDUNGANDLOVU, ZAMOKUHLE BAR, KWANQIMULANE, TURN RIGHT ON N2, VIA EMASUNDWINI, MANGENEHLATHINI, KWAMKHONO, GO STRAIGHT AND TURN LEFT TO JOIN ROAD P235/1, HEADING TO MTUBATUBA DIRECT TO MTUBATUBA TAXI RANK AND RETURN.
12.21	22074422074400053422 - 26. FROM TAXI RANK IN SHIKISHELA TO MTUBATUBA TAXI RANK. FROM APPROVED TAXI RANK IN SHIKISHELA TO APPROVED TAXI RANK IN MTUBATUBA, PASS SQUMBE STORE, TURN RIGHT ON N2 ROAD, PASS KWAMADABULI, SPHONGO, TURN LEFT TO JOIN ROAD P235/1, DIRECT TO MTUBATUBA TAXI RANK AND RETURN.

transport
Department:
Transport
Province of KwaZulu-Natal

GAZETTE

LGKZNG27-2021-NOV

REGION: ALL

12.22	22074422074400053423 - 27. FROM APPROVED TAXI RANK IN MAZALA TO APPROVED TAXI RANK IN MTUBATUBA. FROM APPROVED TAXI RANK IN MAZALA TO APPROVED TAXI RANK IN MTUBATUBA, PASS MQELANEMARKET, JOIN N2 ROAD, TURN RIGHT, PASS EMASUNDWINI, MONDI STRAIGHT, TURN LEFT AT NKODIBE INTERSECTION, JOIN ROAD P235/1 HEADING TO MTUBATUBA TAXI RANK AND RETURN.
12.23	22074422074400053424 - 28. FROM APPROVED TAXI RANK IN OGENGELE TO APPROVED TAXI RANK IN MTUBATUBA. FROM APPROVED TAXI RANK IN OGENGELE TO APPROVED TAXI RANK IN MTUBATUBA, PASS ENKASENI, MDLETSHE, MGEZA, THANDANANI STORE, PHUMLANI, SOLOMDONI, MTHETHWA, SIBHAYI STORE, NDLAZI, JOIN ROAD P231/1, PROCEED STRAIGHT TO MTUBATUBA TAX RANK AND RETURN.
12.24	22074422074400053399 - MTUBATUBA TO HLABISA FROM APPROVED TAXI RANK IN MTUBATUBA TO APPROVED TAXI RANK IN HLABISA, FROM MTUBA TAXI RANK GO STRAIGHT, JOIN JOHN ROSS HIGHWAY, TURN LEFT JOIN ROAD P237,TURN RIGHT, JOIN ROAD P235-1, PROCEED STRAIGHT TO HLABISA AND RETURN.

transport
Department:
Transport
Province of KwaZulu-Natal

GAZETTE

LGKZNG27-2021-NOV

REGION: ALL

1)	**Application Number:** APP0133892	2)	**Gazette Number:** LGKZNG27-2021-NOV
3)	**Applicant:** AB NDLELA **ID NO.** 5904145714083 **Association:** MTUBATUBA TAXI OWNERS L&L DISTANCE ASS.	4)	**Applicant Address:** P O BOX 3012 MTUBATUBA 3935
5)	**Existing Licence Holder:** NOT APPLICABLE **ID NO.** NOT APPLICABLE	6)	**Existing Licence Holder Address:** NOT APPLICABLE
7)	**Type of application:** NEW OPERATING LICENCE	8)	**Operating Licence Number:** LGKZN0603000297
9)	**Vehicle Type:** MINIBUS	10)	1 X 15 (SEATED) + 0 (STANDING)
11)	**Region:** UMKHANYAKUDE		

12.1	22074422077Z10146175 - 29. MTUBATUBA TAXI RANK TO MKHUZE TAXI RANK. FROM APPROVED TAXI RANK IN MTUBATUBA TO APPROVED TAXI RANK IN MKHUZE TURN INTO JOHN ROSS HIGHWAY JOIN P237 ROAD AND JOIN P235-1 STRAIGHT TO N2 ROAD THEN TURN RIGHT ON THE ROAD P234. PROCEED STRAIGHT TO MKHUZE TAXI RANK AND RETURN
12.2	22074422074400146171 - MTUBATUBA TO KWANGWANASE FROM MTUBATUBA TAXI RANK STRAIGHT TO JOHN ROSS HIGHWAY JOIN P237 ROAD AND JOIN P235 - 1 STRAIGHT TO N2 ROAD PROCEED STRAIGHT IN N2 ROAD THEN TURN RIGHT ON ROAD P522-1 VIA JOZINI PROCEED STRAIGHT ON N2 ROAD THEN TURN RIGHT ON ROAD P522-1 VIA BHAMBANANA, SIKHEMELELE, PHELANDABA DIRECT TO MANGUZI TAXI RANK AND RETURN.
12.3	22074422074400146173 - MTUBATUBA TO MBAZWANA. FROM MTUBATUBA TAXI RANK STRAIGHT TO JOHN ROSS HIGHWAY JOIN P237 ROAD AND JOIN P 235-1 STRAIGHT TO N2 ROAD AND TURN RIGHT PROCEED STRAIGHT AND JOIN P453 VIA HLUHLUWE PROCEED TO JOIN ROAD P2-8 AND TURN LEFT THEN TURN RIGHT TO JOIN ROAD P466-1 PROCEED STRAIGHT VIA LOWER MKHUZE AND PROCEED STRAIGHT TO P466-2 ROAD PROCEED STRAIGHT TO MBAZWANE TAXI RANK AND RETURN.
12.4	22074422074400146178 - 31. FROM TAXI RANK IN BHEKAMANDLA TO TAXI RANK IN MTUBATUBA. FROM APPROVED TAXI RANK IN BHEKAMANDLA TO APPROVED TAXI RANK IN MTUBATUBA, PASS MDUNGANDLOVU, ZAMOKUHLE BAR, KWANQIMULANE, TURN RIGHT ON N2, VIA EMASUNDWINI, MANGENEHLATHINI, KWAMKHONO, GO STRAIGHT AND TURN LEFT TO JOIN ROAD P235/1, HEADING TO MTUBATUBA DIRECT TO MTUBATUBA TAXI RANK AND RETURN.
12.5	22074422074400146179 - 32. FROM TAXI RANK IN SHIKISHELA TO MTUBATUBA TAXI RANK. FROM APPROVED TAXI RANK IN SHIKISHELA TO APPROVED TAXI RANK IN MTUBATUBA, PASS SQUMBE STORE, TURN RIGHT ON N2 ROAD, PASS KWAMADABULI, SPHONGO, TURN LEFT TO JOIN ROAD P235/1, DIRECT TO MTUBATUBA TAXI RANK AND RETURN.
12.6	2207442207XJ10053397 - MTUBATUBA TO EMPANGENI. 3. FROM APPROVED TAXI RANK IN MTUBATUBA, TURN LEFT ON INYATHI ROAD, TURN LEFT ON RIVERVIEW ROAD, TURN RIGHT ON P237 ROAD, JOIN N2, TURN LEFT AND PROCEED STRAIGHT, TURN RIGHT TO JOIN ROAD R102, PROCEED STRAIGHT TO EMPANGENI, TAKE TURNER ROAD, STRAIGHT TO B-RANK RETURN BACK ON TURNER ROAD, TURN LEFT ON R34, TURN RIGHT TO A-RANK AND RETURN.
12.7	2207442209QU10053396 - MTUBATUBA TO MANDENI FROM APPROVED TAXI RANK IN MTUBATUBA, TURN LEFT ON INYATHI ROAD, TURN LEFT ON RIVERVIEW ROAD, TURN RIGHT ON P237 ROAD, JOIN N2, BEFORE EMPANGENI, TURN RIGHT, JOIN ROAD R102, PASS EMPANGENI, PASS GINGINDLOVU, TURN RIGHT ON ROAD P459, STRAIGHT TO MANDENI TAXI RANK AND RETURN. RESTRICTION: ONLY DROPPING OF PASSENGERS IS ALLOWED.
12.8	22074420018410053408 - MTUBATUBATO DURBAN. 1. FROM APPROVED TAXI RANK IN MTUBATUBA, TURN LEFT ON INYATHI ROAD, LEFT ON RIVERVIEW ROAD, TURN RIGHT ON P237 ROAD, JOIN N2 ROAD, TURN LEFT, STRAIGHT EMPANGENI, TURN RIGHT TO ROAD R102, PASS EMPANGENI, STANGER, TONGAAT, VERULAM (DROPPING OFF PASSENGERS CAN ONLY BE DONE) THAN JOIN M41 ROAD, PASS GATEWAY AND JOIN M4, PROCEED STRAIGHT TO DURBAN, TURN RIGHT ON ARGYLE STREET, TURN LEFT ON UMNGENI ROAD, PROCEED TO LEOPARD ROAD, TURN RIGHT TO ALICE STREET STRAIGHT TO UMNGENI, TURN LEFT, PROCEED TO UMNGENI ROAD, STRAIGHT TO DURBAN STATION AND RETURN NO IMMEDIATE PASSENGERS BETWEEN THE TWO POINTS. RESTRICTIONS: NO PICKING UP ALONG THE ROUTE. ALTERNATIVE ROUTE. FROM APPROVED TAXI RANK IN MTUBATUBA, TURN LEFT IN INYATHI ROAD, TURN LEFT ON RIVERVIEW ROAD, TURN RIGHT ON P237 ROAD, JOIN N2, PROCEED STRAIGHT ON FREEWAY, PASS MTHUNZINI TOLLGATE, MVOTI PLAZA, TURN LEFT ON M4 ROAD, PASS BALLITO, MHLANGA, LALUCIA, STRAIGHT TO DURBAN, JOIN ARGYLE STREET, TURN LEFT UMNGENI ROAD, PROCEED LEOPARD ROAD, TURN RIGHT PROCEED TO WARWICK AVENUE, TURN RIGHT ALICE STREET, STRAIGHT TO UMNGENI ROAD, TURN LEFT, PROCEED ON UMNGENI ROAD, STRAIGHT TO DURBAN STATION AND RETURN. ALTERNATIVE ROUTE. FROM APPROVED TAXI RANK IN MTUBATUBA, TURN LEFT ON INYATHI ROAD, TURN LEFT ON RIVERVIEW, TURN RIGHT ON P237 ROAD, JOIN N2, TURN LEFT, PROCEED STRAIGHT PASS MTHUNZINI TOLLGATE, UMVOTI PLAZA, TONGATHI TOLLGATE PROCEED STRAIGHT, TURN LEFT ON ROAD R102, PROCEED STRAIGHT AND JOIN UMNGENI ROAD, TURN LEFT PROCEED AND UMNGENI ROAD, STRAIGHT TO DURBAN STATION AND RETURN. ONLY DROPPING OF PASSENGERS IS ALLOWED.
12.9	2207442207W310053398 - MTUBATUBA TO RICHARDS BAY FROM APPROVED TAXI RANK IN MTUBATUBA, TURN LEFT INYATHI ROAD, LEFT ON RIVERVIEW ROAD, TURN RIGHT ON P237 ROAD,JOIN N2, TURN LEFT, PROCEED STRAIGHT, TURN RIGHT ON D249, STRAIGHT TO ENSELENI, DROP AND PROCEED ON ROAD P517,CROSS N2, JOIN P231, STRAIGHT TO RICHARDS BAY AND RETURN.

transport
Department:
Transport
Province of KwaZulu-Natal

GAZETTE

LGKZNG27-2021-NOV

REGION: ALL

12.10	22074422076I10053400 - MTUBATUBA TO NONGOMA. FROM APPROVED TAXI RANK IN MTUBATUBA TO APPROVED TAXI RANK IN NONGOMA, FROM MTUBATUBA TAXI RANK, JOIN INYATHI ROAD, TURN RIGHT ON RIVERVIEW ROAD, STRAIGHT TO JOIN ROAD P235/1, PASS HLABISA, NO PICKING UP ANDDROPPING OFF OF PASSENGERS, PROCEED STRAIGHT TO ROAD P235/1, PROCEED STRAIGHT TO NONGOMA TAXI RANK AND RETURN.
12.11	22074422074400053407 - KWAMSANE TAXI RANK TO MTUBATUBA TAXI RANK FROM APPROVED TAXI RANK IN MTUBATUBA TO APPROVED TAXI RANK IN KWAMSANE TOWNSHIP FROM MTUBATUBA TAXI RANK, TURN LEFT ON INYATHI ROAD, TURN LEFT ON RIVERVIEW ROAD, THEN TURN RIGHT ON ROAD P237, TURN LEFT ON N2 ROAD PASS FOUR OF US, MKHONZA, EGUGULETHU SUPERMARKET KWAMKHONZA, TURN TO THE TAXI RANK AND RETURN NO RESTRICTION ON PICK UP AND DROP PASSENGERS.
12.12	22074422074400053406 - VULAMEHLO TAXI RANK TO MTUBATUBA TAXI RANK. FROM APPROVED TAXI RANK IN VULAMEHLO, PASS EMALANDA H.P.SCHOOL, EMAJUBENI, BHEKANI EZINGQAWENI, KWANSISANDE JOIN ROAD P235, STRAIGHT TO MTUBATUBA TAXI RANK AND RETURN.
12.13	2207442207TM10053401 - 7. MTUBATUBA TO HLUHLUWE. FROM APPROVED TAXI RANK IN MTUBATUBA TO APPROVED TAXI RANK IN HLUHLUWE, FROM MTUBATUBA TAXI RANK, STRAIGHT TO JOHN ROSS HIGHWAY, JOIN ROAD P327, TURN LEFT JOINING RIVERVIEW ROAD, TURN RIGHT AND PROCEED STRAIGHT JOINING N2 ROAD, PROCEED STRAIGHT JOINING P453, STRAIGHT TO HLUHLUWE TAXI RANK AND RETURN.
12.14	22074422074400053399 - MTUBATUBA TO HLABISA FROM APPROVED TAXI RANK IN MTUBATUBA TO APPROVED TAXI RANK IN HLABISA, FROM MTUBA TAXI RANK GO STRAIGHT, JOIN JOHN ROSS HIGHWAY, TURN LEFT JOIN ROAD P237,TURN RIGHT, JOIN ROAD P235-1, PROCEED STRAIGHT TO HLABISA AND RETURN.

transport
Department:
Transport
Province of KwaZulu-Natal

GAZETTE

LGKZNG27-2021-NOV

REGION: ALL

1)	**Application Number:** APP0133893	2)	**Gazette Number:** LGKZNG27-2021-NOV
3)	**Applicant:** MB NDLOVU **ID NO.** 5912220422084 **Association:** ST WENDOLINS KLAARWATER TAXI OWNERS ASS.	4)	**Applicant Address:** 1 JACARANDA RD ANGINA 3610
5)	**Existing Licence Holder:** NOT APPLICABLE **ID NO.** NOT APPLICABLE	6)	**Existing Licence Holder Address:** NOT APPLICABLE
7)	**Type of application:** NEW OPERATING LICENCE	8)	**Operating Licence Number:** NOTAVAILABLE
9)	**Vehicle Type:** MINIBUS	10)	1 X 15 (SEATED) + 0 (STANDING)
11)	**Region:** DURBAN WEST		

12.1	2206R621004R00048150 - ST WENDOLINS TO DURBAN 2.1 FROM APPROVED TAXI RANK IN ST WENDOLINS, TURN RIGHT INTO M1 (RICHMOND ROAD) TURN RIGHT INTO N3 TURN LEFT INTO OLD DUCHT ROAD, TURN RIGHT INTO MARKET ROAD, RIGHT INTO SERVICE ROAD BEHIND ENGLISH MARKET, RIGHT INTO WARWICK AVENUE RANK NO.107 AND RETURN. 2.2 FROM ST WENDOLINS TAXI RANK ALONG KLAARWATER ROAD TO KLAARWATER, TURN LEFT INTO M1 (RICHMOND ROAD) TURN RIGHT INTO N3 TURN LEFT INTO OLD DUTCH ROAD, JOINING ALICE STREET TURN RIGHT INTO SOLDIERS WAY, RIGHT INTO PINE STREET, TURN RIGHT INTO RUSSEL STREET, TURN LEFT INTO LEOPOLD STREET, LEFT MARKET ROAD, RIGHT SERVICE ROAD TO ENGLISH MARKET, RIGHT INTO WARWICK AVENUE RANK NO.107 AND BACK TO KLAARWATER AND ST WENDOLINS TAXI RANK. 2.3 FROM ST WENDOLINS TAXI RANK ALONG KLAARWATER ROAD, DERMAT ROAD TO LUGANDA, TURN LEFT INTO INTAKE ROAD, TURN LEFT M1 TURN RIGHT INTO N3, TURN LEFT INTO OLD DUTCH ROAD, RIGHT MARKET ROAD, RIGHT SERVICE ROAD BEHIND ENGLISH MARKET, TURN LEFT INTO WARWICK PLACE PROCEED TO TAXI RANK NO.107 AND BACK TO LUGANDA AND ST WENDOLINS TAXI RANK. 2.4 FROM ST WENDOLINS TAXI RANK TO WELBEDATCH WEST INTO DERMAT ROAD TO LUGANDA TURN RIGHT INTO THORNTREE AVENUE JOINING SAVANNA DRIVE, TURN RIGHT INTO M1, TURN LEFT INTO HANS DETTMAN HIGHWAY (M34) INTO LIMPUS ROAD, LEFT INTO (M5) UNDERWOOD ROAD, TURN RIGHT INTO STAPLETON ROAD, TURN RIGHT M13, TURN LEFT INTO N3, TURN LEFT INTO OLD DUTCH ROAD, RIGHT MARKET ROAD, RIGHT SERVICE ROAD BEHIND ENGLISH MARKET, RIGHT INTO WARWICK AVENUE TAXI RANK NO.107 AND BACK TO WELBEDATCH WEST AND ST WENDOLINS TAXI RANK.
12.2	2206R621004R00048151 - ST WENDOLINS - DURBAN VIA JACOBS FROM ST WENDOLINS TAXI RANK TO WELBEDATCH WEST INTO DERMAR ROAD TURN RIGHT INTO THORNTREE AVENUE JOINING SAVANNA DRIVE, TURN RIGHT INTO M1 (HIGGINSON HIGHWAY), TURN LEFT INTO SOUTH COAST ROAD (R102) TURN LEFT INTO BARRIER LANE, TURN LEFT INTO QUALITY STREET, TURN RIGHT INTO M4 PROCEED TO DURBAN, TURN LEFT INTO SMITH STREET, TURN RIGHT INTO WARWICK AVENUE TAXI RANK NO.107 WARWICK AVENUE AND RETURN TO ST WENDOLINS TAXI RANK.
12.3	2206R62206RK00051171 - ST WENDOLINS TO PINETOWN FROM APPROVED TAXI RANK IN ST WENDOLINS TURN RIGHT INTO M1 (RICHMOND ROAD) TURN LEFT INTO ABBOT FRANCIS ROAD, TURN RIGHT INTO HOSPITAL ROAD, LEFT INTO MARIANHILL HOSPITAL TAXI RANK AND BACK INTO HOSPITAL ROAD, TURN LEFT INTO ABBOT FRANCIS ROAD, TURN LEFT INTO M1 (RICHMOND ROAD) TURN LEFT INTO WESTMEAD ROAD, TURN RIGHT INTO CIRCUIT ROAD, TURN RIGHT INTO CLARK ROAD, TURN RIGHT INTO ALEXANDER ROAD, TURN LEFT INTO M1 (RICHMOND ROAD) BECOMING OLD MAIN ROAD, TURN RIGHT INTO ANDERSON ROAD STRAIGHT INTO ANDERSON TAXI RANK AND BACK TO ST WENDOLINS TAXI RANK. FROM ST WENDOLINS TAXI RANK ALONG KLAARWATER ROAD TO KLAARWATER, TURN RIGHT INTO INTAKE ROAD, TURN LEFT INTO M1 (RICHMOND ROAD), TURN LEFT INTO ABBOT FRANCIS ROAD, TURN RIGHT INTO HOSPITAL ROAD, LEFT INTO MARIANHILL HOSPITAL TAXI RANK AND BACK INTO HOSPITAL ROAD, TURN LEFT INTO ABBOT FRANCIS ROAD, TURN LEFT INTO M1 (RICHMOND ROAD) TURN LEFT INTO WESTMEAD ROAD, TURN RIGHT INTO CIRCUIT ROAD, TURN RIGHT INTO CLARK ROAD, TURN RIGHT INTO ALEXANDER ROAD, TURN LEFT INTO M1 (RICHMOND ROAD) BECOMING OLD MAIN ROAD, TURN RIGHT INTO ANDERSON ROAD STRAIGHT INTO ANDERSON TAXI RANK AND BACK TO KLAARWATER TAXI RANK AND ST WENDOLINS TAXI RANK. FROM ST WENDOLINS TAXI RANK INTO KLAARWATER ROAD, RIGHT INTO DERMAT ROAD TO LUGANDA, TURN LEFT INTO INTAKE ROAD, TURN LEFT INTO M1 (RICHMOND ROAD), TURN LEFT INTO ABBOT FRANCIS ROAD, TURN RIGHT INTO HOSPITAL ROAD, LEFT INTO MARIANHILL HOSPITAL TAXI RANK AND BACK INTO HOSPITAL ROAD, TURN LEFT INTO ABBOT FRANCIS ROAD, TURN LEFT INTO M1 (RICHMOND ROAD) TURN LEFT INTO WESTMEAD ROAD, TURN RIGHT INTO CIRCUIT ROAD, TURN RIGHT INTO CLARK ROAD, TURN RIGHT INTO ALEXANDER ROAD, TURN LEFT INTO M1 (RICHMOND ROAD) BECOMING OLD MAIN ROAD, TURN RIGHT INTO ANDERSON ROAD STRAIGHT INTO ANDERSON TAXI RANK AND BACK INTO LUGAND TAXI RANK KLAARWATER TAXI RANK AND ST WENDOLINS TAXI RANK. FROM ST WENDOLINS TAXI RANK TO WELDEDATCH WEST INTO DERMAT ROAD TURN RIGHT TO THORNTREE AVENUE JOINING SAVANNA DRIVE, TURN LEFT INTO M1 (RICHMOND ROAD) TURN LEFT INTO ABBOT FRANCIS ROAD, TURN RIGHT INTO HOSPITAL ROAD, LEFT INTO MARIANHILL HOSPITAL TAXI RANK AND BACK INTO HOSPITAL ROAD, TURN LEFT INTO ABBOT FRANCIS ROAD, TURN LEFT INTO M1 (RICHMOND ROAD) TURN LEFT INTO WESTMEAD ROAD, TURN RIGHT INTO CIRCUIT ROAD, TURN RIGHT INTO CLARK ROAD, TURN RIGHT INTO ALEXANDER ROAD, TURN LEFT INTO M1 (RICHMOND ROAD) BECOMING OLD MAIN ROAD.
12.4	2206R62209WC00048152 - ST WENDOLINS TO ISIPINGO FROM ST WENDOLINS TAXI RANK TO WELBEDACTH WEST INTO DERMAT ROAD TURN RIGHT INTO THORNTREE AVENUE JOINING SAVANNA DRIVE, TURN RIGHT INTO M1 (HIGGINSON HIGHWAY), TURN LEFT INTO SOUTH COAST ROAD (R102) TURN LEFT INTO PRINCE MCWAYIZENI DRIVE, LEFT INTO OLD MAIN ROAD (M35), RIGHT ALEXANDER AVENUE INTO TAXI RANK AND BACK TO WELBEDATCH WEST AND ST WENDOLINS TAXI RANK.

transport
Department:
Transport
Province of KwaZulu-Natal

GAZETTE

LGKZNG27-2021-NOV

REGION: ALL

1)	**Application Number:** APP0133900	**2)**	**Gazette Number:** LGKZNG27-2021-NOV
3)	**Applicant:** □ SEHLASENYUKA INVESTMENT **ID NO.** 2018/597062/07 **Association:** ZAMOKUHLE TAXI ASSSOCIATION (PORT SHEPS)	**4)**	**Applicant Address:** 20 PIGEON DRIVE YELLOWOOD DRIVE YELLOWOOD PARK 4004
5)	**Existing Licence Holder:** LA MAPHUMULO **ID NO.** 6812085319087	**6)**	**Existing Licence Holder Address:** 20 PIGEON DRIVE YELLOWOOD DURBAN 4004
7)	**Type of application:** NORMAL TRANSFER	**8)**	**Operating Licence Number:** LGKZN1003000011
9)	**Vehicle Type:** MINIBUS	**10)**	1 X 15 (SEATED) + 0 (STANDING)
11)	**Region:** UGU-OGWINI		

12.1	2100HE21004R10054976 - PORT SHEPSTONE TO DURBAN PORT SHEPSTONE ALONG RYDER STREET JOINING R102 TO HIBBERDENE LOAD HIBBERDENE, FAFA, UMKOMAAS, AMANZIMTOTI JOINING JOURNEY ROAD TO OFF LOAD ISIPHINGO, REUNION, WEMA TO BROOK STREET 61, AND RETURN TO PORT SHEPSTONE OFFLOAD, UMTHWALUME, HIBBERDENE TO PORT SHEPSTONE TAXI RANK RYDER STREET.
12.2	22067A22066O10054977 - 2. PORT SHEPSTONE TO UMZINTO PORT SHEPSTONE TAXI RANK ALONG RYDER STREET JOINING R102 TO HIBBERDEN JOINING SEZELA ROAD TO UMZINTO TAXI RANK RETURN TO PORT SHEPSTONE TAXI RANK OFF LOAD FAFA, HIBBERDENE DIRECT TO PORT SHEPSTONE TAXI RANK.
12.3	2100HE3202US10054979 - PORT SHEPSTONE TO MTATA PORT SHEPSTONE TAXI RANK TO MANDELA DRIVE ALONG N2 IZINGOLWENI- HARDING- KOKSTAD OFF LOAD MT AYLIFF, QUMBU, TSOLO, MT FREE TO UMTATA TO MADERIA STREET, AND RETURN TO PORT SHEPSTONE. OFF LOAD PADDOCK, MURCHISON, BOBOYI, MARBURG BATES DIRECT TO PORT SHEPSTONE TAXI RANK.
12.4	2100HE11008Z10054980 - 4. PORT SHEPSTONE TO JOHANNESBURG. PORT SHEPSTONE TAXI RANK TO RYDER STREET JOINING R102 TO HIBBERDENE TURN WINKELSPRUIT TO UMBUMBULU TO PIETERMARITZBURG TO N3 WEST JOHANNESBURG, INTO AND ALONG HARROW ROAD, ANDERSON STREET TO WANDERERS STREET TAXI RANK JOHANNESBURG AND RETURN.

transport
Department:
Transport
Province of KwaZulu-Natal

GAZETTE

LGKZNG27-2021-NOV

REGION: ALL

1)	**Application Number:** APP0133902	2)	**Gazette Number:** LGKZNG27-2021-NOV
3)	**Applicant:** MP KHUMALO **ID NO.** 7606105637083 **Association:** NOT AVAILABLE	4)	**Applicant Address:** P1782 SECTION 7 MADADENI 2951
5)	**Existing Licence Holder:** NOT APPLICABLE **ID NO.** NOT APPLICABLE	6)	**Existing Licence Holder Address:** NOT APPLICABLE
7)	**Type of application:** NEW OPERATING LICENCE	8)	**Operating Licence Number:** NOTAVAILABLE
9)	**Vehicle Type:** MINIBUS	10)	1 X 15 (SEATED) + 0 (STANDING)
11)	**Region:** AMAJUBA		

12.1 KZPRERC2846618 - SCHOLARS AND THEIR PERSONAL EFFECTS:
P1782 SECTION 7, MADADENI TO ZIPHAKAMISENI HIGH SCHOOL
STARTING AT P1782 SECTION 7, MADADENI TURN LEFT DRIVE STRAIGHT ON LOCAL STREET AND TURN RIGHT TO JOIN MP1 STREET DRIVE STRAIGHT PASS KWA-STAN TUCK-SHOP, DRIVE STRAIGHT AND TURN RIGHT TO N SECTION, DRIVE STRAIGHT AND TURN RIGHT TO HOUSE N101 SECTION 7, MADADENI PICK UP 2 LEARNERS, DRIVE STRAIGHT TURN RIGHT ON LOCAL STREET DRIVE STRAIGHT AND CROSS MAIN ROAD TO HOUSE P121 SECTION 7 MADADENI PICK UP 1 LEARNER, DRIVE STRAIGHT TURN RIGHT ON LOCAL STREET TO HOUSE P121 SECTION 7, MADADENI PICK UP 1 LEARNER, DRIVE STRAIGHT TURN LEFT ON LOCAL STREET TO JOIN MP1 ROAD TO F SECTION 7 TO HOUSE M 121 SECTION 7 MADADENI PICK UP 1 LEARNER, DRIVE STRAIGHT TURN RIGHT TO HOUSE M128 SECTION 7 MADADENI PICK UP 1 LEARNER, DRIVE STRAIGHT TURN LEFT ON LOCAL STREET TO JOIN MP1 ROAD TO F SECTION 6, DRIVE STRAIGHT TURN LEFT ON LOCAL STREET TO HOUSE F1012 SECTION 6 MADADENI PICK UP 1 LEARNER, DRIVE STRAIGHT TURN RIGHT ON LOCAL STREET TO HOUSE E5340 SECTION MADADENI PICK UP 1 LEARNER, DRIVE STRAIGHT TURN RIGHT ON LOCAL STREET TO E2641 SECTION 5 MADADENI PICK UP 1 LEARNER, DRIVE STRAIGHT TURN LEFT ON LOCAL STREET TO HOUSE D445 SECTION 4 MADADENI PICK UP 1 LEARNER AND TO HOUSE D447 SECTION 4 MADADENI PICK UP 1 LEARNER, DRIVE STRAIGHT AND TURN LEFT DRIVE STRAIGHT TO JOIN PRINCE SHANGE ROAD AND DRIVE STRAIGHT TURN RIGHT ON THE THREE WAY ROBOT TO MD1 ROAD DRIVE STRAIGHT AND TURN RIGHT ON THE ROBOT TO JOIN R408 ROAD TOWARDS NEWCASTLE TOWN, DRIVE STRAIGHT AND TURN LEFT TO JOIN N11 DRIVE STRAIGHT PASS THREE WAY ROBOTS TOWARDS KILBARDRAM, DRIVE STRAIGHT AND TURN LEFT TO JOIN SCHOOL VIEW ROAD DRIVE STRAIGHT AND TURN LEFT TO ZIPHAKAMISENI HIGH SCHOOL DROP ALL LEANERS AT THE SCHOOL GATE.
IN THE AFTERNOON USE THE SAME ROUTE IN REVERSE PICK-UP LEARNERS AT THE SCHOOL GATES AND DROP LEARNERS AT HOMES.

transport
Department:
Transport
Province of KwaZulu-Natal

GAZETTE

LGKZNG27-2021-NOV

REGION: ALL

1)	**Application Number:** APP0133904	2)	**Gazette Number:** LGKZNG27-2021-NOV
3)	**Applicant:** NP NZUZA **ID NO.** 8309156093087 **Association:** NOT AVAILABLE	4)	**Applicant Address:** NO 9946 IKHWEZI VALLEY SECTION 1 MADADENI 2951
5)	**Existing Licence Holder:** NOT APPLICABLE **ID NO.** NOT APPLICABLE	6)	**Existing Licence Holder Address:** NOT APPLICABLE
7)	**Type of application:** NEW OPERATING LICENCE	8)	**Operating Licence Number:** NOTAVAILABLE
9)	**Vehicle Type:** MINIBUS	10)	1 X 6 (SEATED) + 0 (STANDING)
11)	**Region:** AMAJUBA		

12.1	KZPRERC2846716 - SCHOLARS AND THEIR PERSONAL EFFECTS: A9946 IKWEZI VALLEY, SECTION 1, MADADENI TO BUSY BEE PRIMARY SCHOOL STARTING AT A9946 IKWEZI VALLEY, SECTION 1, MADADENI TURN LEFT DRIVE STRAIGHT ON LOCAL STREET AND TURN LEFT LOCAL STREET TO HOUSE A9901 LEORPARD STREET IKWEZI VALLEY SECTION 1 MADADENI PICK UP 1 LEARNER, DRIVE STRAIGHT AND TURN RIGHT ON LOCAL STREET TO HOUSE A 9921 IKWEZI VALLEY SECTION 1 MADADENI PICK UP 2 LEARNERS, DRIVE STRAIGHT TURN RIGHT ON LOCAL STREET DRIVE STRAIGHT AND CROSS MAIN ROAD TO HOUSE A9924 IKWEZI VALLEY, SECTION 1 MADADENI PICK UP 2 LEARNERS, DRIVE STRAIGHT TURN RIGHT ON LOCAL STREET TO HOUSE A 9985 SECTION 1 MADADENI PICK UP 1 LEARNER, DRIVE STRAIGHT TURN LEFT ON LOCAL STREET TO HOUSE A9924 SECTION 1 MADADENI PICK UP 2 LEARNERS, DRIVE STRAIGHT AND TURN LEFT DRIVE STRAIGHT TO JOIN PRINCE SHANGE ROAD AND DRIVE STRAIGHT TURN RIGHT ON THE THREE WAY ROBOT TO JOIN ALBERT WESSEL ROAD, DRIVE STRAIGHT CROSS THE ROBOT ON N11 AND DRIVE STRAIGHT AND TURN RIGHT TO ALLEN STREET TOWARDS NEWCASTLE SAPS, DRIVE STRAIGHT ON ALLEN STREET PASS NEWCASTLE SAPS DRIVE THROUGH THE ROBOT AND TURN RIGHT ON THE ROBOT NEXT TO SHELL FILLING STATION TO BUSY BEE PRIMARY SCHOOL GATE DROP ALL THE LEARNERS. IN THE AFTERNOON USE THE SAME ROUT IN REVERSE PICK-UP LEARNERS AT THE SCHOOL GATES AND DROP LEARNERS AT HOMES.

transport
Department:
Transport
Province of KwaZulu-Natal

GAZETTE

LGKZNG27-2021-NOV

REGION: ALL

1)	**Application Number:** APP0133907	2)	**Gazette Number:** LGKZNG27-2021-NOV
3)	**Applicant:** SM KUNENE **ID NO.** 7402045807089 **Association:** NTSHONGWENI TAXI ASSOCIATION	4)	**Applicant Address:** P O BOX 55609 HAMMARSDALE KWA-ZULU NATAL 3700
5)	**Existing Licence Holder:** NOT APPLICABLE **ID NO.** NOT APPLICABLE	6)	**Existing Licence Holder Address:** NOT APPLICABLE
7)	**Type of application:** NEW OPERATING LICENCE	8)	**Operating Licence Number:** NOTAVAILABLE
9)	**Vehicle Type:** MINIBUS	10)	1 X 15 (SEATED) + 0 (STANDING)
11)	**Region:** DURBAN WEST		

12.1	2202L622065P00169925 - NTSHONGWENI TO HAMMARSDALE FROM NTSHONGWENI TAXI RANK,RIGHT TURN INTO D210 NTSHONGWENI MAIN ROAD,PASS MATHE STORE,LUTHULI STORE,KWASHENGU,EKWANDENI,PASS EMALANGENI CEMETERY,PASS ERASTENI WHERE NTSHONGWENI AREA ENDS AND NTSHONGWENI MAIN ROAD ENDS,BECOMING SIBISI ROAD,PROCEED PASS UNIT 6 AS IT BEGINS,NO PICKING UP OF PASSENGERS DROP OFF ONLY,PASS FIRST TRAFFIC CIRCLE,PASS MAGISTRATE COURT,TURN RIGHT INTO BUTHELEZI ROAD,RIGHT TURN INTO HAMMERSDALE OLD MAIN ROAD,RIGHT TURN INTO KELLY ROAD TAXI RANK,AND RETURN TO NTSHONGWENI. ALTERNATIVE 1 AE.2. ALONG NTSHONGWENI MAIN ROAD,PASS MATHE STORE,LUTHULI STORE,KWABHENGU,EMALANGENI,RIGHT TURN INTO UNNAMED ROAD BECOMING BUCKAM ROAD,PASS LUBEX FACTORY,RIGHT TURN INTO HAMMERSDALE MAIN ROAD,LEFT INTO RAINBOW CHICKEN FACTORY,RETURN BACK TO HAMMERSDALE MAIN ROAD,RIGHT TURN INTO KELLY ROAD TAXI RANK,DROP OFF PICK UP TO ALL ABOVEMENTIONED ROUTES AND RETURNED SAME ROUTES.
12.2	2202L62206LS00169926 - NTSHONGWENI TO DURBAN FROM NTSHONGWENI TAXI RANK,LEFT TURN INTO D210 NTSHONGWENI MAIN ROAD,PASS MNCADODO BRIDGE,PASS D359 BECOMING P551,INTO KASSIER ROAD,PASS P454 SUMMERVELD,RIGHT TURN INTO M13 OLD MAIN ROAD PASS ELVERSTONE,GILLITTS,MAYTIME STORE,KLOOF VILLAGE ROAD,PROCEED INTO M13,LEFT TURN INTO BEREA ROAD NORTH,PASS MUSGRAVE ROAD,PROCEED TO BEREA ROAD RIGHT TURN INTO UNUVERSITY AVENUE TAXI RANK (RANK 142)DROP OFF ONLY THE ROUTE.NO PICKING UP PASSENGERS. ALTERNATIVE G.2.FROM NTSHONGWENI TO DURBAN AND RETURN: LEFT TURN INTO D210/NTSHONGWENI MAIN ROAD,PASS MNCADODO BRIDGE,RIGHT TURN INTO P551,BECOMING KASSIER ROAD,PASS SUMMERVELD,RIGHT TURN INTO N3 ON RAMP,PASS MARRIANHILL TOLL PLAZA,NO PICKING UP OR DROP OFF ALONG N3,RIGHT TURN INTO SPINE ROAD DROP OFF AT PAVILION CENTRE AND RETURN TO DURBAN N3 LEFT TURN INTO BEREA ROAD,PASS MUSGRAVE ROAD,RIGHT TURN INTO UNIVERSITY AVENUE TAXI RANK AND RETURNED TO NTSHONGWENI.
12.3	2202L62206RK00169923 - NTSHONGWENI TO PINETOWN FROM NTSHONGWENI TAXI RANK LEFT TURN INTO D210 NTSHONGWENI MAIN ROAD PASS MNCADODO BRIDGE,LEFT TURN INTO D359,RIGHT TURN INTO P551 BECOMING KASSIER ROAD.LEFT TURN P9454/J.B.MCINTOSH ROAD SUMMERVELD DROP OFF AND PICK UP AND RETURN BACK INTO KASSIER ROAD,PASS N3 BRIDGE,PASS POLO POLY GARAGE DROP OFF AND PICK UP,PASS M13 BRIDGE DROP OFF AND PICK UP,LEFT TURN INTO FRASER ROAD DROP OFF AND PICK UP AND BACK,PROCEED ALONG KASSIER ROAD PASS ASSAGAY AND HILLCREST RIGHT TURN INTO R103/OLD MAIN ROAD,RIGHT TURN INTO ALALIA ROAD AND PASS INTO INANDA ROAD HILLCREST TAXI RANKDROP OFF AND PICK UP PROCEED ALONG R103/OLD MAIN ROAD,LEFT TURN INTO M13 EMBERTON STOP DROP OFF AND PICK UP.AND PROCEED ALONG M13 TO PINETOWN PASS ELVERSTONE STOP DROP OFF AND PICK UP,GILLITTS STOP OFF AND PICK UP, MAYTIME STOP DROP OFF AND PICK UP, KLOOF VILLAGE ROAD OFF RAMP DROP OFF AND PICK UP, FROM M13 LEFT TURN INTO M31/OLD MAIN ROAD,RIGHT TURN INTO ANDERSON ROAD TAXI RANK DROP OFF AND PICK UP AND RETURN BACK SAME ROUTES PICK UP AND DROP OFF. A.2. PASS KASSIER ROAD,RIGHT TURN INTO M13 ON RAMP DROP OFF AND PICK UP, PROCEED STRAIGHT PASS ELVERSTONE DROP OFF AND PICK UP,GILLITTS DROP OFF AND PICK UP,PASS MAYTIME STOP DROP OFF AND PICK,PASS KLOOF VILLAGE ROAD OFF RAMP DROP OFF AND PICK UP,LEFT TURN INTO VILLAGE ROAD OR PROCEED STRAIGHT RIGHT INTO ON RAMP INTO M13,LEFT TURN INTO M31/OLD MAIN ROAD,RIGHT TURN INTO ANDERSON ROAD AND RIGHT INTO ANDERSON TAXI RANK,PICK UP AND DROP OFF ALL STOP AND WHERE NOT INCONVENIENCING OTHER ROAD USERS,AND RETURN BACK ON THE SAME ROUTES DROP OFF AND PICK UP. A.3.FROM NTSHONGWENI TO PINETOWN AND RETURN TO ALTERNATIVE ROUTES 1.FROM NTSHONGWENI TAXI RANK,LEFT INTO D210 NTSHONGWENI MAIN ROAD PASS MNCADODO BRIDGE,LEFT TURN INTO D359,RIGHT INTO P551 BECOMING KASSIER ROAD SUMMERVELD,RIGHT TURN INTO N3 ON RAMP,PASS MARIANNHILL TOLL PLAZA,LEFT TURN INTO M1/OLD RICHMOND ROAD,PASS WEASTMEAD ROAD,PASS CIRCUIT ROAD, PASS MALCOLM ROAD, PASS OLD RICHMOND ROAD PROCEED TO OLD MAIN ROAD AND RIGHT TO ANDERSON ROAD TAXSI RANK.ALSO DROP OFF AND PICK UP TO ALL STOP AND WHERE IS NOT INCONVENIENCING OTHER ROAD USERS AND RETURN ON THE SAME ROUTES.
12.4	2206RK2206RK00050314 - NTSHONGWENI - PINETOWN: FROM NTSHONGWENI TAXI RANK,LEFT INTO D210 NTSHONGWENI ROAD PASS MNCADODO BRIDGE,LEFT INTO D359,RIGHT INTO P551 BECOMING KASSIER ROAD,LEFT TURN P454 / J.B. MCINTOSH ROAD SUMMERVELD AND RETURN BACK INTO KASSIER ROAD,PASS N3 BRIDGE,PASS POLO PONY GARAGE,PASS M13,LEFT TURN INTO FRASER ROAD AND BACK,PROCEED ALONG KASSIER ROAD AND TO ASSAGAY AND HILLCREST, RIGHT TURN INTO R103/ OLD MAIN ROAD,RIGHT TURN INTO AZALIA ROAD TO PETROL FILING STATION (PICK UP AND DROP OFF) AND PROCEED,LEFT INTO MARGARETS STREET RIGHT INTO R103/ OLD MAIN ROAD,LEFT TURN INTO M13FROM KASSIER ROAD RIGHT TURN INTO M13,LEFT TURN OFF RAMP INTO SHONGWENI ROAD INTO HILLCREST TURN AROUND AZALIA ROAD LEFT INTO R103/ OLD MAIN ROAD,LEFT TURN INTO M13,PASS EVERTON,GILLITS,PASS MAYTIME STORES KLOOF,LEFT TURN INTO VILLAGE ROAD, RIGHT ON - RAMP INTO M13,LEFT TURN INTO M31/OLD MAIN ROAD, RIGHT TURN INTO ANDERSON ROAD AND RIGHT INTO ANDERSON ROAD TAXI RANK,PICK AND DROP AND RETURN ALONG THE SAME ROUTE IN REVERSE. ALTERNATIVE ROUTE FROM M13 KLOOF AREA TURN INTO PIONNEER ROAD,INTO WYEBANK ROAD(M39),RIGHT TURN INTO GLAMIS ROAD (M39),RIGHT TURN INTO BOSSE STREET,RIGHT TURN INTO BOHMER ROAD,STRAIGHT INTO HIGH STREET,RIGHT TURN INTO CAMPBELL ROAD,BECOMING GLENUGIE ROAD,RIGHT INTO KINGS ROADRIGHT TURN INTO M13/ OLD MAIN ROAD, LEFT TURN INTO ANDERSON ROAD AND RIGHT INTO ANDERSON ROAD TAXI RANK AND RETURN ALONG THE SAME ROUTE IN REVERSE.BUX FARM TO PINETOWNFROM BUX FARM TAXI RANK,RIGHT TURN INTO D755,RIGHT TURN INTO CLIFFDDALE ROAD/ P504,LEFT TURN INTO KASSIER ROAD AND PROCEED TO PINETOWN ALONG ALL MENTIONED ROUTES

transport
Department:
Transport
Province of KwaZulu-Natal

GAZETTE

LGKZNG27-2021-NOV

REGION: ALL

1)	**Application Number:** APP0133590	2)	**Gazette Number:** LGKZNG27-2021-NOV
3)	**Applicant:** MP SHANGE **ID NO.** 5905075435086 **Association:** MIDLLOVO TAXI ASSOCIATION	4)	**Applicant Address:** Z357 KHONTO CLOSE UMLAZI TOWNSHIP KWA-ZULU NATAL 4066
5)	**Existing Licence Holder:** NOT APPLICABLE **ID NO.** NOT APPLICABLE	6)	**Existing Licence Holder Address:** NOT APPLICABLE
7)	**Type of application:** NEW OPERATING LICENCE	8)	**Operating Licence Number:** NOTAVAILABLE
9)	**Vehicle Type:** MINIBUS	10)	1 X 14 (SEATED) + 0 (STANDING)
11)	**Region:** NINGIZMU 1		

12.1

2206LS2206LS00050220 - CONDITIONS / RESTRICTIONS
1.PASSENGERS MAY BE PICKED UP AND / OR SET DOWN ONLY AT DESIGNATED TAXI RANKS OR TAXI STOPS, WHICH SHALL EXCLUDE BUS STOPS.

2.ON THE INBOUND TRIP TO ISIPINGO, NO PASSENGERS MAY BE PICKED UP END ROUTE FROM REACHING MALUKAZI, UNTIL REACHING THE ISIPINGO TAXI RANK.

3.ON THE RETURN TRIP TO UMBUMBULU, NO PASSENGERS MAY BE SET DOWN UNTIL PASSING MALUKAZI , SUBJECT TO CONDITION 5 BELOW.

4.ENTRY OR RANKING ON PRIVATE PROPERTY IS NOT PERMITTED WITHOUT THE WRITTEN PERMISSION OF THE LANDLORD, A COPY OF WHICH MUST BE SUPPLIED TO THE BOARD.

5.WITHOUT HAVING ENTERED INTO AN AGREEMENT WITH OTHER OPERATORS ON A COMMON ROUTE, AS CONTEMPLATED BY SECTION 88(2)(B) OF ACT 22 OF 2000, THE PICKING UP OR SETTING DOWN OF PASSENGERS ON SUCH ROUTE IS NOT PERMITTED. A COPY OF SUCH AGREEMENT MUST BE SUPPLIED TO THE BOARD.

6.AT RANKS, WHETHER ON-STREET OR OFF-STREET, ONLY THE TAXIS THAT CAN BE ACCOMMODATED IN THE DEMARCATED AREA MAY OCCUPY THE RANK, EXCESS VEHICLES MUST HOLD ELSEWHERE AT DESIGNATED HOLDINGS AREAS

7.RANK PERMITS OR LETTERS OF AUTHORITY MUST BE PRODUCED IN RESPECT OF ALL RANKS IN MUNICIPAL AREAS, MAJOR TOWNS AND CITIES AND INTER – PROVINCIAL DESTINATIONS

8.THE ALLOCATION OF ANY ROUTE OR PORTION OF A ROUTE IS SUBJECT TO THE CONDITION THAT IT HAS BEEN APPROVED AND ALLOCATED IN GOOD FAITH AND THAT SUCH ROUTE WILL BE INVALID SHOULD IT TRANSPIRE THAT THE ROUTE OR PORTION THEREOF WILL OR HAS CAUSED CONFLICT DUE TO HAVING BEEN APPROVED BASED ON INCORRECT OR FALSE INFORMATION SUPPLIED TO THE BOARD OR AS A RESULT OF AN ERROR. IN SUCH INSTANCE THE OPERATING LICENSE MUST BE RETURNED TO THE BOARD FOR CORRECTION.

9.THE VEHICLE MUST BE COVERED BY MOTOR VEHICLE INSURANCE AS WELL AS PERSONAL LIABILITY INSURANCE

12.2

2209WC2209WC00050592 - KWADWENGU TO ISIPINGO.

STARTING POINT AT KWADWENGU PASS DWENGU HIGH SCHOOL ON YOUR RIGHT HAND SIDE CONTINUE AND PASS MID ILLOVO PRIMARY ON YOUR LEFT CONTINUE TO MYALUZA STORE ON YOUR RIGHT YOU WILL FIND A T JUNCTION FROM ISMONT THEN TURN LEFT TO KWAJABULA STORE TO ANOTHER T- JUNCTION THERE IS ROSEBANK AND RICHMOND AND ESTON THEN TURN RIGHT TO ESTON ROAD PASS CALTEX GARAGE ON YOUR RIGHT YOU WILL FIND MID ILLOVO POLICE STATION OPPOSITE OPPOSITE POLICE STATION THERE IS A SPAR SUPERMARKET PASS THE RIVER (MSUNDUZI RIVER) GOING STRAIGHT THERE IS A ROAD ON YOUR LEFT ESTON ROAD PASS D148 WHICH IS GOING STRAIGHT WITH ESTON ROAD UNTIL YOU REACH RICHMOND ROAD WHICH IS R624 (R56) TAKE RIGHT WHICH IS R624 YOU WILL FIND TANGSBURG ROAD WGICH IS R603 AND PASS D175 WHICH IS ON YOUR LEFT AND PASS GUNTREE STORE WHICH IS ON YOUR RIGHT IF YOU ARE GOING WITH KINGSBURG ROAD AND PASS EZIMWINI AT YOUR RIGHT HAND SIDE GO DOWN WITH TANGSBURG YOU WILL FIND D545 WHICH IS GOING TO EMAKHOLWENI AND TURN AT THE RING AND JOIN KINGSBURG ROAD AND CONTINUE AND TAKE D2174 AND PASS EPITILA H.P SCHOOL AND PASS D2174 WHICH IS AT YOUR RIGHT AND PASS L633 AT YOUR RIGHT AND ENTER WE TAKE NEW LOADS AT UMBUMBULU COURT AND WE PASS UMBUMBULU POLICE STATION PASS SIBUSISIWE HIGH SCHOOL AND PASS P740 AT YOUR RIGHT AND PASS D983 WHICH TURN S AT YOUR RIGHT AND PASS AT YOUR RIGHT AND PASS D983 WHICH TURNS AT YOUR RIGHT AND PASS D994 WHICH IS AT YOUR RIGHT. WE LEAVE KINGSBURG R603 AND TAKE M35 WHICH IS GOING TO ISIPINGO AND RETURN TO UMBUMBULU R603 AND PASS EFOLWENI POLICE STATION WHICH IS AT YOUR LEFT PASS FOLWENI LOCATION AND PASS ENSIMBINI LOCATION WHICH IS AT YOUR RIGHT AND CROSS THE RIVER IZIMBOKODO AND PASS MALIKAZI AND PASS SHELL GARAGE WHICH IS AT YOUR LEFT AND ENTER M35 WHICH LEADS TO ISIPINGO RAIL OLD MIAN ROAD AND PASS KWAMAKUTHA ROAD M35 AND PASS BP GARAGE AND RAILWAY STATION IN JADWART STREET AND ENTER IN ALEXANDRA STREET ENTER WITH LEFT WHERE YOU WILL FIND AN APPROVED TAXI RANK AND RETURN.

12.3

2209WC2209WC00050594 - ISMONT TO ISIPINGO.

APPROVED TAXI RANK FROM ISMONT TO ISIPINGO AND RETURN ON THE ROAD D410 FIND NGCONGO STORE ON THE RIGHT ONDINI PRIMARY SCHOOL ON YOUR LEFT ISMONT HIGH ON THE RIGHT CONTINUE TO KWAJABULA ON THE LEFT YOU TO MYALUZE STORE ON YOUR RIGHT YOU WILL FIND A T-JUNCTION FROM ISMONT THEN TURN LEFT INTO KWAJABULA STORE TO ANOTHER T-JUNCTION THERE IS ROSEBANK AND RICHMOND AND ESTON THEN TURN RIGHT TO ESTON ROAD PASS CALTEX GARAGE ON YOUR RIGHT YOU WILL FIND MID ILLOVO POLICE STATION OPPOSITE POLICE STATION THERE IS A SPAR SUPERMARKET PASS THE RIVER (MSUNDUZI RIVER) GOING STRAIGHT THERE IS A ROAD ON YOUR LEFT ESTON ROAD PASS D148 WHICH IS GOING STRAIGHT WITH ESTON ROAD UNTIL YOU REACH RICHMOND ROAD WHICH IS R624 (R56) TAKE RIGHT WHICH IS R624 (R56) TAKE RIGHT WHICH IS R624 YOU WILL FIND TANGBURG ROAD WHICH IS R603 AND PASS D175 WHICH IS ON YOUR LEFT AND PASS GUNTREE STORE WHICH IS ON YOU RIGHT IF YOU GOING WITH KINGSBURG ROAD AND PASS EZIMWINI AT YOUR RIGHT HAND SIDE GO DOWN WITH TANGSBURG ROAD YOU WILL FIND D545 WHICH IS GOING TO EMAKHOLWENI AND TURN AT THE RING AND JOIN KINGSBURG ROAD AND CONTINUE AND TAKE D2174 AND PASS EPITILA H.P SCHOOL AND PASS D2174 WHICH IS AT YOUR RIGHT AND PASS L633 AT YOUR RIGHT AND ENTER WE TAKE NEW LOAS AT UMBUMBULU COURT AND WE PASS UMBUMBULU POLICE STATION PASS SIBUSISIWE HIGH SCHOOL AND PASS P740 AT YOUR RIGHT AND PASS D983 WHICH TURN S AT YOUR RIGHT AND PASS D994 WHICH IS AT YOUR RIGHT. WE LEAVE KINGSBURGH R603 AND TAKE M35 WHICH IS GOING TO ISIPINGO AND RETURN TO UBUMBULU R603 AND PASS EFOLWENI POLICE STATION WHICH IS AT YOUR LEFT AND PASS FOLWENI LOCATION AND PASS ENSIMBINI LOCATION WHICH IS AT YOUR RIGHT AND CROSS THE RIVER IZIMBOKODO AND PASS MALUKAZI AND PASS SHELL GARAGE WHICH IS AT YOUR LEFT AND ENTER M35 WHICH LEADS TO ISIPINGO RAIL OLD MAIN ROAD AND PASS KWAMAKHUTA ROAD M35 AND PASS BP GARAGE AND RAILWAY STATION IN JADWART STREET AND ENTER IN ALEXANDRE STREET ENTER WITH LEFT WHERE YOU WILL FIND AN APPROVED TAXI RANK AND RETURN BACK.

transport
Department:
Transport
Province of KwaZulu-Natal

GAZETTE

LGKZNG27-2021-NOV

REGION: ALL

1)	**Application Number:** APP0133592	2)	**Gazette Number:** LGKZNG27-2021-NOV
3)	**Applicant:** MP SHANGE **ID NO.** 5905075435086 **Association:** MIDLLOVO TAXI ASSOCIATION	4)	**Applicant Address:** Z357 KHONTO CLOSE UMLAZI TOWNSHIP KWA-ZULU NATAL 4066
5)	**Existing Licence Holder:** NOT APPLICABLE **ID NO.** NOT APPLICABLE	6)	**Existing Licence Holder Address:** NOT APPLICABLE
7)	**Type of application:** NEW OPERATING LICENCE	8)	**Operating Licence Number:** NOTAVAILABLE
9)	**Vehicle Type:** MINIBUS	10)	1 X 15 (SEATED) + 0 (STANDING)
11)	**Region:** NINGIZMU 1		

12.1	2206LS2206LS00050220 - CONDITIONS / RESTRICTIONS 1.PASSENGERS MAY BE PICKED UP AND / OR SET DOWN ONLY AT DESIGNATED TAXI RANKS OR TAXI STOPS, WHICH SHALL EXCLUDE BUS STOPS. 2.ON THE INBOUND TRIP TO ISIPINGO, NO PASSENGERS MAY BE PICKED UP END ROUTE FROM REACHING MALUKAZI, UNTIL REACHING THE ISIPINGO TAXI RANK. 3.ON THE RETURN TRIP TO UMBUMBULU, NO PASSENGERS MAY BE SET DOWN UNTIL PASSING MALUKAZI , SUBJECT TO CONDITION 5 BELOW. 4.ENTRY OR RANKING ON PRIVATE PROPERTY IS NOT PERMITTED WITHOUT THE WRITTEN PERMISSION OF THE LANDLORD, A COPY OF WHICH MUST BE SUPPLIED TO THE BOARD. 5.WITHOUT HAVING ENTERED INTO AN AGREEMENT WITH OTHER OPERATORS ON A COMMON ROUTE, AS CONTEMPLATED BY SECTION 88(2)(B) OF ACT 22 OF 2000, THE PICKING UP OR SETTING DOWN OF PASSENGERS ON SUCH ROUTE IS NOT PERMITTED. A COPY OF SUCH AGREEMENT MUST BE SUPPLIED TO THE BOARD. 6.AT RANKS, WHETHER ON-STREET OR OFF-STREET, ONLY THE TAXIS THAT CAN BE ACCOMMODATED IN THE DEMARCATED AREA MAY OCCUPY THE RANK, EXCESS VEHICLES MUST HOLD ELSEWHERE AT DESIGNATED HOLDINGS AREAS 7.RANK PERMITS OR LETTERS OF AUTHORITY MUST BE PRODUCED IN RESPECT OF ALL RANKS IN MUNICIPAL AREAS, MAJOR TOWNS AND CITIES AND INTER – PROVINCIAL DESTINATIONS 8.THE ALLOCATION OF ANY ROUTE OR PORTION OF A ROUTE IS SUBJECT TO THE CONDITION THAT IT HAS BEEN APPROVED AND ALLOCATED IN GOOD FAITH AND THAT SUCH ROUTE WILL BE INVALID SHOULD IT TRANSPIRE THAT THE ROUTE OR PORTION THEREOF WILL OR HAS CAUSED CONFLICT DUE TO HAVING BEEN APPROVED BASED ON INCORRECT OR FALSE INFORMATION SUPPLIED TO THE BOARD OR AS A RESULT OF AN ERROR. IN SUCH INSTANCE THE OPERATING LICENSE MUST BE RETURNED TO THE BOARD FOR CORRECTION. 9.THE VEHICLE MUST BE COVERED BY MOTOR VEHICLE INSURANCE AS WELL AS PERSONAL LIABILITY INSURANCE
12.2	2209WC2209WC00050589 - NHLAZUKA TO ISIPINGO THE STARTING POINT AT KWAMAKHONTO SUPERMARKET ON THE ROAD D1035 CONTINUE AND PASS THE ROAD L1116 ON THE LEFT HAND SIDE PASS MBUTHISWENI CLINIC ON THE RIGHT HAND SIDE CONTINUE AND PASS M.P.C.C ROAD D1036 TURN LEFT WITH THIS ROAD PASS NGUBANE STORE RETURN BACK TO D1035 CONTINUE UNTIL YOU REACH D2169 TURN RIGHT WITH THIS ROAD ON YOUR RIGHT HAND SIDE STRAIGHT TO L818 TURN RIGHT AND TURN ON THE RING BACK TO D1035 AND CONTINUE, PASS ST BURNAD MISSION ON THE HAND SIDE UNTIL YOU REACH THE ROAD D1034 ON THE LEFT TURN ON THIS ROAD STRAIGHT TO NKUMANE HIGH SCHOOL AND RETURN BACK TO D1035 STRAIGHT TO T JUNCTION TURN ON THE LEFT ROAD GOING TO RICHMOND TURN RIGHT TAKE THE ROAD D733 STRAIGHT TO T - JUNCTION AGAIN. GO STRAIGHT UNTIL YOU MEET D2169 AND TURN BACK TO THE T - JUNCTION TO ANOTHER T JUNCTION ON THE LEFT THERE IS ROAD GOING TO ROSEBANK AND RICHMOND TAKE RIGHT STRAIGHT TO MID ILLOVO PASS ESMONT ROAD ON THE RIGHT HAND SIDE PASS THE CALTEX GARAGE ON THE RIGHT ON YOUR LEFT THERE IS MID ILLOVO POLICE STATION OPPOSITE THERE IS A SPAR SUPERMARKET PASS THE RIVER (MSUNDUZI RIVER) GOING STRAIGHT THERE IS A ROAD ON YOUR LEFT ESTON ROAD PASS D148 WHICH IS GOING STRAIGHT WITH ESTON ROAD UNTIL YOU REACH RICHMOND ROAD WHICH IS R624 (R56) TAKE RIGHT WHICH IS R624 YOU WILL YOU WILL FIND TANBURG ROAD WHICH IS R603 AND D175 WHICH IS ON YOUR LEFT AND PASS GUNTREE STORE WHICH IS ON YOUR RIGHT IF YOU ARE GOING WITH KINGSBURG ROAD AND PASS EZIMWINI AT YOUR RIGHT HAND SIDE GO DOWN WITH TANGSBURG ROAD YOU WILL FIND D545 WHICH IS GOING TO EMAKHOLWENI AND TURN RIGHT AT THE RING AND JOIN KINGSBURG ROAD AND CONTINUE AND TAKE D2174 AND PASS EPITILA H.P. SCHOOL AND PASS D2174 WHICH IS AT YOUR RIGHT AND PASS L633 AT YOUR RIGHT AND ENTER WE TAKE NEW LOADS AT UMBUMBULU COURT AND WE PASS UMBUMBULU POLICE STATION PASS SIBUSISWE HIGH SCHOOL AND PASS P740 AT YOUR RIGHT AND PASS D983 WHICH TURNS AT YOUR RIGHT AND PASS D994 WHICH IS AT YOUR RIGHT. WE LEAVE KINGSBURGH R603 AND TAKE LEFT M35 WHICH IS GOING TO ISIPINGO AND RETURN TO UMBUMBULU R603 AND PASS EFOLWENI POLICE STATION WHICH IS AT YOUR LEFT AND PASS FOLWENI LOCATION AND PASS ENSIMBINI LOCATION WHICH IS AT YOUR RIGHT AND CROSS THE RIVER IZIMKOKODO AND PASS MALUKAZI AND PASS SHELL GARAGE WHICH IS AT YOUR LEFT AND ENTER LEFT M35 OLD MAIN ROAD AND PASS BP GARAGE AND RAILWAY STATION IN JADWART STREET AND ENTER LEFT IN ALEXANDRA AVENUE ENTER LEFT.
12.3	2209WC2209WC00050592 - KWADWENGU TO ISIPINGO. STARTING POINT AT KWADWENGU PASS DWENGU HIGH SCHOOL ON YOUR RIGHT HAND SIDE CONTINUE AND PASS MID ILLOVO PRIMARY ON YOUR LEFT CONTINUE TO MYALUZA STORE ON YOUR RIGHT YOU WILL FIND A T JUNCTION FROM ISMONT THEN TURN LEFT TO KWAJABULA STORE TO ANOTHER T- JUNCTION THERE IS ROSEBANK AND RICHMOND AND ESTON THEN TURN RIGHT TO ESTON ROAD PASS CALTEX GARAGE ON YOUR RIGHT YOU WILL FIND MID ILLOVO POLICE STATION OPPOSITE OPPOSITE POLICE STATION THERE IS A SPAR SUPERMARKET PASS THE RIVER (MSUNDUZI RIVER) GOING STRAIGHT THERE IS A ROAD ON YOUR LEFT ESTON ROAD PASS D148 WHICH IS GOING STRAIGHT WITH ESTON ROAD UNTIL YOU REACH RICHMOND ROAD WHICH IS R624 (R56) TAKE RIGHT WHICH IS R624 YOU WILL FIND TANGSBURG ROAD WGICH IS R603 AND PASS D175 WHICH IS ON YOUR LEFT AND PASS GUNTREE STORE WHICH IS ON YOUR RIGHT IF YOU ARE GOING WITH KINGSBURG ROAD AND PASS EZIMWINI AT YOUR RIGHT HAND SIDE GO DOWN WITH TANGSBURG YOU WILL FIND D545 WHICH IS GOING TO EMAKHOLWENI AND TURN AT THE RING AND JOIN KINGSBURG ROAD AND CONTINUE AND TAKE D2174 AND PASS EPITILA H.P SCHOOL AND PASS D2174 WHICH IS AT YOUR RIGHT AND PASS L633 AT YOUR RIGHT AND ENTER WE TAKE NEW LOADS AT UMBUMBULU COURT AND WE PASS UMBUMBULU POLICE STATION PASS SIBUSISIWE HIGH SCHOOL AND PASS P740 AT YOUR RIGHT AND PASS D983 WHICH TURN S AT YOUR RIGHT AND PASS AT YOUR RIGHT AND PASS D983 WHICH TURNS AT YOUR RIGHT AND PASS D994 WHICH IS AT YOUR RIGHT. WE LEAVE KINGSBURG R603 AND TAKE M35 WHICH IS GOING TO ISIPINGO AND RETURN TO UMBUMBULU R603 AND PASS EFOLWENI POLICE STATION WHICH IS AT YOUR LEFT PASS FOLWENI LOCATION AND PASS ENSIMBINI LOCATION WHICH IS AT YOUR RIGHT AND CROSS THE RIVER IZIMBOKODO AND PASS MALIKAZI AND PASS SHELL GARAGE WHICH IS AT YOUR LEFT AND ENTER M35 WHICH LEADS TO ISIPINGO RAIL OLD MIAN ROAD AND PASS KWAMAKUTHA ROAD M35 AND PASS BP GARAGE AND RAILWAY STATION IN JADWART STREET AND ENTER IN ALEXANDRA STREET ENTER WITH LEFT WHERE YOU WILL FIND AN APPROVED TAXI RANK AND RETURN.

transport
Department:
Transport
Province of KwaZulu-Natal

GAZETTE

LGKZNG27-2021-NOV

REGION: ALL

12.4	2209WC2209WC00050594 - ISMONT TO ISIPINGO. APPROVED TAXI RANK FROM ISMONT TO ISIPINGO AND RETURN ON THE ROAD D410 FIND NGCONGO STORE ON THE RIGHT ONDINI PRIMARY SCHOOL ON YOUR LEFT ISMONT HIGH ON THE RIGHT CONTINUE TO KWAJABULA ON THE LEFT YOU TO MYALUZE STORE ON YOUR RIGHT YOU WILL FIND A T-JUNCTION FROM ISMONT THEN TURN LEFT INTO KWAJABULA STORE TO ANOTHER T-JUNCTION THERE IS ROSEBANK AND RICHMOND AND ESTON THEN TURN RIGHT TO ESTON ROAD PASS CALTEX GARAGE ON YOUR RIGHT YOU WILL FIND MID ILLOVO POLICE STATION OPPOSITE POLICE STATION THERE IS A SPAR SUPERMARKET PASS THE RIVER (MSUNDUZI RIVER) GOING STRAIGHT THERE IS A ROAD ON YOUR LEFT ESTON ROAD PASS D148 WHICH IS GOING STRAIGHT WITH ESTON ROAD UNTIL YOU REACH RICHMOND ROAD WHICH IS R624 (R56) TAKE RIGHT WHICH IS R624 (R56) TAKE RIGHT WHICH IS R624 YOU WILL FIND TANGBURG ROAD WHICH IS R603 AND PASS D175 WHICH IS ON YOUR LEFT AND PASS GUNTREE STORE WHICH IS ON YOU RIGHT IF YOU GOING WITH KINGSBURG ROAD AND PASS EZIMWINI AT YOUR RIGHT HAND SIDE GO DOWN WITH TANGSBURG ROAD YOU WILL FIND D545 WHICH IS GOING TO EMAKHOLWENI AND TURN AT THE RING AND JOIN KINGSBURG ROAD AND CONTINUE AND TAKE D2174 AND PASS EPITILA H.P SCHOOL AND PASS D2174 WHICH IS AT YOUR RIGHT AND PASS L633 AT YOUR RIGHT AND ENTER WE TAKE NEW LOAS AT UMBUMBULU COURT AND WE PASS UMBUMBULU POLICE STATION PASS SIBUSISIWE HIGH SCHOOL AND PASS P740 AT YOUR RIGHT AND PASS D983 WHICH TURN S AT YOUR RIGHT AND PASS D994 WHICH IS AT YOUR RIGHT. WE LEAVE KINGSBURGH R603 AND TAKE M35 WHICH IS GOING TO ISIPINGO AND RETURN TO UBUMBULU R603 AND PASS EFOLWENI POLICE STATION WHICH IS AT YOUR LEFT AND PASS FOLWENI LOCATION AND PASS ENSIMBINI LOCATION WHICH IS AT YOUR RIGHT AND CROSS THE RIVER IZIMBOKODO AND PASS MALUKAZI AND PASS SHELL GARAGE WHICH IS AT YOUR LEFT AND ENTER M35 WHICH LEADS TO ISIPINGO RAIL OLD MAIN ROAD AND PASS KWAMAKHUTA ROAD M35 AND PASS BP GARAGE AND RAILWAY STATION IN JADWART STREET AND ENTER IN ALEXANDRE STREET ENTER WITH LEFT WHERE YOU WILL FIND AN APPROVED TAXI RANK AND RETURN BACK.

transport
Department:
Transport
Province of KwaZulu-Natal

GAZETTE

LGKZNG27-2021-NOV

REGION: ALL

1)	**Application Number:** APP0133636	2)	**Gazette Number:** LGKZNG27-2021-NOV
3)	**Applicant:** B KUBHEKA **ID NO.** 7309235833082 **Association:** NOT AVAILABLE	4)	**Applicant Address:** P.O BOX 44 LADYSMITH 3371
5)	**Existing Licence Holder:** NOT APPLICABLE **ID NO.** NOT APPLICABLE	6)	**Existing Licence Holder Address:** NOT APPLICABLE
7)	**Type of application:** NEW OPERATING LICENCE	8)	**Operating Licence Number:** NOTAVAILABLE
9)	**Vehicle Type:** MINIBUS	10)	1 X 15 (SEATED) + 0 (STANDING)
11)	**Region:** UTHUKELA		

12.1	KZPRERC2846471 - SCHOLARS AND THEIR PERSONAL EFFECTS: KWAGUDLUCINGO BUFORD, LADYSMITH TO ALOE PARK PRIMARY SCHOOL STARTING FROM KWAGUDLUCINGO BUFORD, LADYSMITH PICK 3 CHILDREN KWAGUDLUCINGO AND PROCEED ON THE MAIN ROAD AND PICK 2 CHILDREN AT KWAMASENGEMU STOP AND TURN LEFT AND PROCEED OF ESDAKENI STOP NEXT TO APOLLO AND PICK 1 CHILDREN THEN TURN BACK TO MAIN ROAD THAN TURN LEFT TO MATHE STOP ON THE LEFT-HAND SIDE AND PROCEED ON THE MAIN ROAD TO PICK 8 CHILDREN AT THE END OF THE MAIN ROAD AND TURN BACK TO TAKE THEM INTO THIER VARIOUS SCHOOLS - THE TAXI PROCEED WITH MAIN ROAD AND PASS TAXI RANK AND TURN TO JOIN THE D287 AND PROCEED UNTIL IT JOINS INTO N11 ON THE LEFT PROCEED UNTIL IT REACH T-JUNCTION ROAD AND TURN RIGHT AND LYELL STREET, PROCEED STRAIGHT UP UNTIL TURN LEFT AND TAKE PRINCESS ROAD AND TURN LEFT AGAIN TO MY SERE ROAD WHERE M.L SULTAN PRIMARY SCHOOL TO DROP 4 CHILDREN THEN TURN LEFT TO JOIN KANDAHAR'S AVENUE AND PROCEED STRAIGHT WITH THE ROAD UNTIL TURN LEFT AT BRIVIDIAN ROAD TO DROP 11 CHILDREN AT ALOE PARK PRIMARY SCHOOL THEN TURN BACK. IN THE AFTERNOON RETURN THE SAME ROUTE IN REVERSE.

transport
Department:
Transport
Province of KwaZulu-Natal

GAZETTE

LGKZNG27-2021-NOV

REGION: ALL

1)	**Application Number:** APP0133646	**2)**	**Gazette Number:** LGKZNG27-2021-NOV
3)	**Applicant:** CB SITHOLE **ID NO.** 7707135826082 **Association:** MPUMALANGA AND DISTRICT TAXI ASSOCIATION	**4)**	**Applicant Address:** C1081 DIMBA ROAD MPUMALANGA TOWNSHIP PMBURG 3201
5)	**Existing Licence Holder:** NOT APPLICABLE **ID NO.** NOT APPLICABLE	**6)**	**Existing Licence Holder Address:** NOT APPLICABLE
7)	**Type of application:** NEW OPERATING LICENCE	**8)**	**Operating Licence Number:** LGKZN1503000484
9)	**Vehicle Type:** MINIBUS TAXI	**10)**	1 X 9-16 (SEATED) + 0 (STANDING)
11)	**Region:** DURBAN WEST		

12.1	22065P22065F10052033 - MPUMALANGA – CAMPERDOWN. INBOUND: FROM MPUMALANGA. ROUTE: P385, N3, P418, CHURCH STREET, VR PLANK SQUARE TO CAMPERDOWN TAXI RANK – ADJACENT TO CAMPERDOWN STATION (KPC 0021). OUTBOUND: FROM CAMPERDOWN TAXI RANK – ADJACENT TO CAMPERDOWN STATION (KPC0021) ROUTE: VR PLANK SQUARE, SHEPSTONE, BISHOP, P418, N3, P385 TO MPUMALANGA.
12.2	22065K22065K00052050 - CHARTER SERVICE. FROM MPUMALANGA TAXI RANK TO POINT WITHIN THE PROVINCE OF KZN ONLY.NO PICKING UP OR SETTING DOWN OF PASSENGERS EN ROUTE.
12.3	22065P22068T10052032 - MPUMALANGA - PIETERMARITZBURG (VIA CHURCH STREET). INBOUND: FROM MPUMALANGA, P385, N3, N3/P338 (UMLAAS ROAD) INTERCHANGE, N3, MARKET ROAD INTERCHANGE, N3, BHAMBATHA (GREYTOWN), CHURCH, MASUKWANA (EAST), BOOM STREET TO BOOM / RETIEF TAXI TERMINAL (KPC0013). OUTBOUND: FROM BOOM / TAXI TERMINAL (KPC0013), BOOM STREET, MASUKWANA STREET (EAST), ECHO ROAD, ORTHMANN, N3, N3/P338 (UMLAAS ROAD), INTERCHANGE, N3, P385. ALTERNATIVE – INBOUND (A) P385, N3, P418, CHURCH STREET, VR PLANK SQUARE (CAMPERDOWN TAXI RANK KPX0021, VR PLANK SQUARE, SHEPSTONE, BISHOP, P418, N3 / P338 (UMLAAS ROAD) INTERCHANGE, N3, MARKET ROAD INTERCHANGE, N3, BHAMBATHA (GREYTOWN), CHURCH STREET, MASUKWANA (EAST), BOOM. (B) P385, N3, P418, CHURCH STREET, VR PLANK SQUARE (CAMPERDOWN TAXI RANK KPX 0021), VR PLANK SQUARE, SHEPSTONE, BISHOP, P418, N3 / P338 (UMLAAS ROAD), INTERCHANGE, N3, MARKET ROAD INTERCHANGE, N3, ARMITAGE, CHATTERTON, BOSHOFF, BOOM STREET, RETIEF STREET, PIETERMARITZ STREET, PINE STREET, BOOM STREET. ALTERNATIVE – OUTBOUND, (A) BOOM STREET, MASUKWANA (EAST), ECHO, ORTHMANN, N3, N3 / P338 (UMLAAS ROAD) INTERCHANGE, P418, CHURCH STREET, VR PLANK SQUARE, SHEPSTONE, BISHOP, P418, N3, P385. RESTRICTIONS: ALONG MARKET ROAD, OFF-RAMP TO MARKET ROAD, ON-RAMP, ONLY OFFLOADING OF PASSENGERS IS PERMITTED. THE LOADING OF PASSENGERS ALONG THIS SECTION OF THE ROUTE IS NOT PERMITTED.

transport
Department:
Transport
Province of KwaZulu-Natal

GAZETTE

LGKZNG27-2021-NOV

REGION: ALL

1)	**Application Number:** APP0133675	2)	**Gazette Number:** LGKZNG27-2021-NOV
3)	**Applicant:** BS NGCOBO **ID NO.** 9707145893088 **Association:** BHEKISIZWE TAXI ASSOCIATION	4)	**Applicant Address:** PRIVATE BAG X121 NKANDLA 3855
5)	**Existing Licence Holder:** NOT APPLICABLE **ID NO.** NOT APPLICABLE	6)	**Existing Licence Holder Address:** NOT APPLICABLE
7)	**Type of application:** NEW OPERATING LICENCE	8)	**Operating Licence Number:** NOTAVAILABLE
9)	**Vehicle Type:** MINIBUS	10)	1 X 15 (SEATED) + 0 (STANDING)
11)	**Region:** UTHUNGULU		

12.1	2207EP1205GJ10121271 - NKANDLA TO JOHANNESBURG CBD FROM DOLWANE (NKANDLA) TAXI RANK TAKE P16/2 & P16/3 ROAD, TO R55, TURN LEFT TO R48, THEN LEFT TO R68 IN NQUTHU TO BLOOD RIVER STREET, INTO R34, UTRECHT CONTINUE TO STOP STREET, TURN RIGHT INTO R23 VOLKSRUST ROAD, INTO LAINGNEK STREET, TURN LEFT INTO JOUBERT STREET, RIGHT AGAIN INTO PIENAAR STREET IN VOLKSRUST, CONTINUE ALONG R23, INTO BOTHA STREET, RIGHT ON LOMBARD STREET, LEFT TO R23, PASS ON KROGH STREET, IN STANDERTON, CONTINUE ON R23, PASS GREYLINGSTAD, BALFOUR, TURNING RIGHT INTO N3, CONTINUE LEFT INTO M2 WEST, SET DOWN PASSENGERS, RIGHT INTO MAIN REEF ROAD, TURNING LEFT ON THE SAME STREET, JOIN JOHN PAGE ROAD, INTO JEPPE STATION, TURN LEFT INTO COMMISSIONER STREET SET DOWN PASSENGERS, CONTINUE TURN RIGHT INTO VON WIELLIGH, SET DOWN PASSENGERS, CONTINUE TURN LEFT INTO PLEIN STREET, SET DOWN PASSENGERS, CONTINUE TURN RIGHT INTO RISSIK STREET, SET DOWN PASSENGERS, CONTINUE TURN RIGHT INTO DE VILIERS STREET, SET DOWN PASSENGERS, CONTINUE INTO PARK CITY IN THE MUNICIPALITY OF JOHANNESBURG FROM PARK CITY ON THE DE VILLIERS, TURN LEFT INTO HARRISON STREET, CONTINUE TURN LEFT INTO MARKET STREET, CONTINUE TURN RIGHT INTO JOHN PAGE INTO MAIN REEF TURN INTO M2, CONTINUE LEFT INTO FREEWAY, CONTINUE SAME ROUTE AS ON THE FORWARD JOURNEY.
12.2	2207EP22068T10121256 - DOLWANE TO PIETERMARITZBURG FROM (NKANDLA) DOLWANE TAXI RANK, TURN RIGHT ON P16/2, PICK UP AND SET DOWN, TO JOHNSON'S DRIFT UP TO KRANSKOP, PICK UP ON THE STOP SIGN , TURN RIGHT SET DOWN TO JOIN R74, GO (RESTRICTED FROM PICKING UP AND SETTING DOWN) PASS KRANSKOP, BEFORE GREYTOWN, TURN LEFT TO JOIN R33, GO AHEAD TO PASS MISAPH, AT THE STOP SIGN TURN LEFT TO JOIN R33 AND GREYTOWN ROAD, BHAMBATHA ROAD, JUST BEFORE ENTERING THE TOWN (PIETERMARITZBURG), TURN RIGHT TO MASUKWANE TAXI RANK AND NOT RETURN TRIP.
12.3	2207EP2206LS10121257 - DOLWANE TO DURBAN FROM (NKANDLA) DOLWANE TAXI RANK, TURN RIGHT O JOIN R16/2, DOWN TO JOHNSON'S DRIFT UP TO KRANSKOP, ON THE STOP SIGN TURN RIGHT TO JOIN R74, PASS KRANSKOP, DOWN TO STANGER, PASS STANGER AND KEEP LEFT TO JOIN N2 TO DURBAN, TURN LEFT TO JOIN VICTORY STREET, TURN LEFT TO JOIN MARKET STREET, TURN LEFT TO MARKET TAXI RANK AND RETURN
12.4	2207EP2206Y410121267 - DOLWANE TO MELMOTH FROM DOLWANE TAXI RANK, TURN LEFT TO JOIN P16/2, PICK UP AND SET DOWN PASSENGERS, GO AHEAD TILL Y-JUNCTION, WRITTEN QUDENI AND NQUTU, PICK UP AND SET DOWN PASSENGERS, TAKE THE RIGHT HAND TO JOIN P90, GO DOWN AND CROSS NSUZE BRIDGE, PICK UP AND SET DOWN PASSENGERS, GO AND PASS VULEKA, GO AHEAD AGAIN TILL STOP SIGN, TURN LEFT TO JOIN R68, GO ON AND CROSS MHLATHUZE BRIDGE, SET DOWN PASSENGERS, GO PASS KTAZA, STRAIGHT ON TILL STOP SIGN, TURN RIGHT TO JOIN R34, FROM ULUNDI, SET DOWN PASSENGERS, GO STRAIGHT TILL PASS GARAGE, TURN LEFT ON VICTORIA STREET, TURN LEFT AGAIN INTO MELMOTH TAXI RANK.
12.5	2207EP2206YH10121270 - 8.DOLWANE TO ULUNDI. FROM (NKANDLA) DOLWANE TAXI RANK, TURN LEFT TO JOIN P16/2, PICK UP AND SET DOWN PASSENGERS, GO ON TILL Y-JUNCTION WRITTEN QUDENI AND NQUTU, PICK UP AND SET DOWN PASSENGERS, TAKE THE RIGHT HAND TO JOIN P90, PICK UP AND SET DOWN PASSENGERS, GO DOWN TILL NSUZE BRIDGE, GO ON AND PASS VULEKA TILL STOP SIGN, SET DOWN PASSENGERS ONLY, TURN LEFT TO JOIN P50/3, DRIVE 1KM, TURN RIGHT TO JOIN R68, GO ON AND CROSS MHLATHUZE BRIDGE, SET DOWN PASS KATAZA, JUST AFTER KATAZA, TURN LEFT, GO STRAIGHT PASS MTHONJANENI LODGE TILL STOP SIGN, TURN LEFT TO JOIN R66, GO DOWN TURN RIGHT TILL UNDER RAILWAY BRIDGE, TURN RIGHT TO ULUNDI TAXI RANK AND NO RETURN TRIPS.
12.6	2207EP22071T10121260 - DOLWANE TO ESHOWE FROM (NKANDLA) DOLWANE TAXI RANK, TURN RIGHT TO JOIN P16/3, SET DOWN, PICK UP PASSENGERS, JUST BEFORE JOHNSONS DRIFT BRIDGE, TURN LEFT TO JOIN P15, PICK UP AND SET DOWN PASSENGERS, GO AHEAD TILL NSUZE BRIDGE, PICK AND SET DOWN PASSENGERS, CROSS IT UP TO LINDELA, AT THE STOP SIGN, SET DOWN PASSENGERS ONLY, RIGHT ON P15, GO AHEAD TILL STOP SIGN P50/2, TURN RIGHT, GO STRAIGHT AND PASS GEORGE HOTEL AT ESHOWE, TAKE LEFT TO ESHOWE TAXI RANK AND RETURN.
12.7	2207EP2207EP00121259 - DOLWANE TO NKANDLA FROM (NKANDLA) DOLWANE TAXI RANK, TURN LEFT TO JOIN PICK UP AND SET DOWN PASSENGERS P16/2, GO AHEAD TILL Y-JUNCTION, WRITTEN QUDENI AND NQUTU, TAKE THE RIGHT HAND, JOIN P90, PICK UP AND SET DOWN PASSENGERS, GO ON TILL NSUZE BRIDGE, NO PICK UP AND SET DOWN, CROSS IT GO ON AND PASS VULEKA ON THE TARRED ROAD TILL STOP SIGN, TURN RIGHT TO JOIN P50/3, GO STRAIGHT TO TOWN PASS POLICE STATION, TURN RIGHT TO NKANDLA TAXI RANK AND RETURN
12.8	2207EP2207GY10121268 - DOLWANE TO NQUTU FROM (NKANDLA) DOLWANE TAXI RANK, TURN LEFT TO JOIN P16/2, PICK UP SET DOWN GO ON THE Y-JUNCTION, WRITTEN QUDENI AND NQUTU, TAKE THE LEFT HAND TO JOIN P16/3, PICK UP AND SET DOWN PASSENGERS, DRIVE ON TO PASS EKOMBE POLICE STATION AND HOSPITAL, PASS QUDENI TAXI RANK, PASS MACHUWNINI CLINIC, UP TO SLUTSHANA PICK UP AND SET DOWN PASSENGERS, ON THE STOP SIGN TURN LEFT TO JOIN R68, SET DOWN PASSENGERS AND GO STRAIGHT TO NQUTU, AT THE 4 WAY STOP, TURN RIGHT TO SET DOWN PASSENGERS, TURN LEFT TO NQUTU TAXI RANK AND RETURN THE SAME AS ABOVE.
12.9	2207EP2207KA10121258 - DOLWANE TO KRANSKOP FROM (NKANDLA) DOLWANE TAXI RANK, TURN RIGHT TO JOIN R16/2, PICK UP AND SET DOWN PASSENGERS TO JOHNSONS DRIFT, PICK UP AND SET DOWN PASSENGERS, CROSS THE TUGELA BRIDGE, GO UP AND PASS GCOTHOYI, PICK UP AND SET DOWN PASSENGERS, TILL TO KRANSKOP, AT THE STOP SIGN TURN RIGHT TO KRANSKOP TAXI RANK AND RETURN

transport
Department:
Transport
Province of KwaZulu-Natal

GAZETTE

LGKZNG27-2021-NOV

REGION: ALL

1)	**Application Number:** APP0133676	2)	**Gazette Number:** LGKZNG27-2021-NOV
3)	**Applicant:** BA MNCUBE **ID NO.** 7108065470084 **Association:** BHEKISIZWE TAXI ASSOCIATION	4)	**Applicant Address:** P/BAG X118 NKANDLA 3855
5)	**Existing Licence Holder:** NOT APPLICABLE **ID NO.** NOT APPLICABLE	6)	**Existing Licence Holder Address:** NOT APPLICABLE
7)	**Type of application:** NEW OPERATING LICENCE	8)	**Operating Licence Number:** NOTAVAILABLE
9)	**Vehicle Type:** MINIBUS	10)	1 X 15 (SEATED) + 0 (STANDING)
11)	**Region:** UTHUNGULU		

12.1	2207EP1205GJ10121271 - NKANDLA TO JOHANNESBURG CBD FROM DOLWANE (NKANDLA) TAXI RANK TAKE P16/2 & P16/3 ROAD, TO R55, TURN LEFT TO R48, THEN LEFT TO R68 IN NQUTHU TO BLOOD RIVER STREET, INTO R34, UTRECHT CONTINUE TO STOP STREET, TURN RIGHT INTO R23 VOLKSRUST ROAD, INTO LAINGNEK STREET, TURN LEFT INTO JOUBERT STREET, RIGHT AGAIN INTO PIENAAR STREET IN VOLKSRUST, CONTINUE ALONG R23, INTO BOTHA STREET, RIGHT ON LOMBARD STREET, LEFT TO R23, PASS ON KROGH STREET, IN STANDERTON, CONTINUE ON R23, PASS GREYLINGSTAD, BALFOUR, TURNING RIGHT INTO N3, CONTINUE LEFT INTO M2 WEST, SET DOWN PASSENGERS, RIGHT INTO MAIN REEF ROAD, TURNING LEFT ON THE SAME STREET, JOIN JOHN PAGE ROAD, INTO JEPPE STATION, TURN LEFT INTO COMMISSIONER STREET SET DOWN PASSENGERS, CONTINUE TURN RIGHT INTO VON WIELLIGH, SET DOWN PASSENGERS, CONTINUE TURN LEFT INTO PLEIN STREET, SET DOWN PASSENGERS, CONTINUE TURN RIGHT INTO RISSIK STREET, SET DOWN PASSENGERS, CONTINUE TURN RIGHT INTO DE VILIERS STREET, SET DOWN PASSENGERS, CONTINUE INTO PARK CITY IN THE MUNICIPALITY OF JOHANNESBURG FROM PARK CITY ON THE DE VILLIERS, TURN LEFT INTO HARRISON STREET, CONTINUE TURN LEFT INTO MARKET STREET, CONTINUE TURN RIGHT INTO JOHN PAGE INTO MAIN REEF TURN INTO M2, CONTINUE LEFT INTO FREEWAY, CONTINUE SAME ROUTE AS ON THE FORWARD JOURNEY.
12.2	2207EP22068T10121256 - DOLWANE TO PIETERMARITZBURG FROM (NKANDLA) DOLWANE TAXI RANK, TURN RIGHT ON P16/2, PICK UP AND SET DOWN, TO JOHNSON'S DRIFT UP TO KRANSKOP, PICK UP ON THE STOP SIGN , TURN RIGHT SET DOWN TO JOIN R74, GO (RESTRICTED FROM PICKING UP AND SETTING DOWN) PASS KRANSKOP, BEFORE GREYTOWN, TURN LEFT TO JOIN R33, GO AHEAD TO PASS MISAPH, AT THE STOP SIGN TURN LEFT TO JOIN R33 AND GREYTOWN ROAD, BHAMBATHA ROAD, JUST BEFORE ENTERING THE TOWN (PIETERMARITZBURG), TURN RIGHT TO MASUKWANE TAXI RANK AND NOT RETURN TRIP.
12.3	2207EP2206LS10121257 - DOLWANE TO DURBAN FROM (NKANDLA) DOLWANE TAXI RANK, TURN RIGHT O JOIN R16/2, DOWN TO JOHNSON'S DRIFT UP TO KRANSKOP, ON THE STOP SIGN TURN RIGHT TO JOIN R74, PASS KRANSKOP, DOWN TO STANGER, PASS STANGER AND KEEP LEFT TO JOIN N2 TO DURBAN, TURN LEFT TO JOIN VICTORY STREET, TURN LEFT TO JOIN MARKET STREET, TURN LEFT TO MARKET TAXI RANK AND RETURN
12.4	2207EP2206Y410121267 - DOLWANE TO MELMOTH FROM DOLWANE TAXI RANK, TURN LEFT TO JOIN P16/2, PICK UP AND SET DOWN PASSENGERS, GO AHEAD TILL Y-JUNCTION, WRITTEN QUDENI AND NQUTU, PICK UP AND SET DOWN PASSENGERS, TAKE THE RIGHT HAND TO JOIN P90, GO DOWN AND CROSS NSUZE BRIDGE, PICK UP AND SET DOWN PASSENGERS, GO AND PASS VULEKA, GO AHEAD AGAIN TILL STOP SIGN, TURN LEFT TO JOIN R68, GO ON AND CROSS MHLATHUZE BRIDGE, SET DOWN PASSENGERS, GO PASS KTAZA, STRAIGHT ON TILL STOP SIGN, TURN RIGHT TO JOIN R34, FROM ULUNDI, SET DOWN PASSENGERS, GO STRAIGHT TILL PASS GARAGE, TURN LEFT ON VICTORIA STREET, TURN LEFT AGAIN INTO MELMOTH TAXI RANK.
12.5	2207EP2206YH10121270 - 8.DOLWANE TO ULUNDI. FROM (NKANDLA) DOLWANE TAXI RANK, TURN LEFT TO JOIN P16/2, PICK UP AND SET DOWN PASSENGERS, GO ON TILL Y-JUNCTION WRITTEN QUDENI AND NQUTU, PICK UP AND SET DOWN PASSENGERS, TAKE THE RIGHT HAND TO JOIN P90, PICK UP AND SET DOWN PASSENGERS, GO DOWN TILL NSUZE BRIDGE, GO ON AND PASS VULEKA TILL STOP SIGN, SET DOWN PASSENGERS ONLY, TURN LEFT TO JOIN P50/3, DRIVE 1KM, TURN RIGHT TO JOIN R68, GO ON AND CROSS MHLATHUZE BRIDGE, SET DOWN PASS KATAZA, JUST AFTER KATAZA, TURN LEFT, GO STRAIGHT PASS MTHONJANENI LODGE TILL STOP SIGN, TURN LEFT TO JOIN R66, GO DOWN TURN RIGHT TILL UNDER RAILWAY BRIDGE, TURN RIGHT TO ULUNDI TAXI RANK AND NO RETURN TRIPS.
12.6	2207EP22071T10121260 - DOLWANE TO ESHOWE FROM (NKANDLA) DOLWANE TAXI RANK, TURN RIGHT TO JOIN P16/3, SET DOWN, PICK UP PASSENGERS, JUST BEFORE JOHNSONS DRIFT BRIDGE, TURN LEFT TO JOIN P15, PICK UP AND SET DOWN PASSENGERS, GO AHEAD TILL NSUZE BRIDGE, PICK AND SET DOWN PASSENGERS, CROSS IT UP TO LINDELA, AT THE STOP SIGN, SET DOWN PASSENGERS ONLY, RIGHT ON P15, GO AHEAD TILL STOP SIGN P50/2, TURN RIGHT, GO STRAIGHT AND PASS GEORGE HOTEL AT ESHOWE, TAKE LEFT TO ESHOWE TAXI RANK AND RETURN.
12.7	2207EP2207EP00121259 - DOLWANE TO NKANDLA FROM (NKANDLA) DOLWANE TAXI RANK, TURN LEFT TO JOIN PICK UP AND SET DOWN PASSENGERS P16/2, GO AHEAD TILL Y-JUNCTION, WRITTEN QUDENI AND NQUTU, TAKE THE RIGHT HAND, JOIN P90, PICK UP AND SET DOWN PASSENGERS, GO ON TILL NSUZE BRIDGE, NO PICK UP AND SET DOWN, CROSS IT GO ON AND PASS VULEKA ON THE TARRED ROAD TILL STOP SIGN, TURN RIGHT TO JOIN P50/3, GO STRAIGHT TO TOWN PASS POLICE STATION, TURN RIGHT TO NKANDLA TAXI RANK AND RETURN
12.8	2207EP2207GY10121268 - DOLWANE TO NQUTU FROM (NKANDLA) DOLWANE TAXI RANK, TURN LEFT TO JOIN P16/2, PICK UP SET DOWN GO ON THE Y-JUNCTION, WRITTEN QUDENI AND NQUTU, TAKE THE LEFT HAND TO JOIN P16/3, PICK UP AND SET DOWN PASSENGERS, DRIVE ON TO PASS EKOMBE POLICE STATION AND HOSPITAL, PASS QUDENI TAXI RANK, PASS MACHUWNINI CLINIC, UP TO SLUTSHANA PICK UP AND SET DOWN PASSENGERS, ON THE STOP SIGN TURN LEFT TO JOIN R68, SET DOWN PASSENGERS AND GO STRAIGHT TO NQUTU, AT THE 4 WAY STOP, TURN RIGHT TO SET DOWN PASSENGERS, TURN LEFT TO NQUTU TAXI RANK AND RETURN THE SAME AS ABOVE.
12.9	2207EP2207KA10121258 - DOLWANE TO KRANSKOP FROM (NKANDLA) DOLWANE TAXI RANK, TURN RIGHT TO JOIN R16/2, PICK UP AND SET DOWN PASSENGERS TO JOHNSONS DRIFT, PICK UP AND SET DOWN PASSENGERS, CROSS THE TUGELA BRIDGE, GO UP AND PASS GCOTHOYI, PICK UP AND SET DOWN PASSENGERS, TILL TO KRANSKOP, AT THE STOP SIGN TURN RIGHT TO KRANSKOP TAXI RANK AND RETURN

transport
Department:
Transport
Province of KwaZulu-Natal

GAZETTE

LGKZNG27-2021-NOV

REGION: ALL

1)	**Application Number:** APP0133678	2)	**Gazette Number:** LGKZNG27-2021-NOV
3)	**Applicant:** BM BIYELA **ID NO.** 7512255900083 **Association:** BHEKISIZWE TAXI ASSOCIATION	4)	**Applicant Address:** ROOM 105 DUBE HOSTEL KWAMASHU 1852
5)	**Existing Licence Holder:** NOT APPLICABLE **ID NO.** NOT APPLICABLE	6)	**Existing Licence Holder Address:** NOT APPLICABLE
7)	**Type of application:** NEW OPERATING LICENCE	8)	**Operating Licence Number:** NOTAVAILABLE
9)	**Vehicle Type:** MINIBUS	10)	1 X 15 (SEATED) + 0 (STANDING)
11)	**Region:** UTHUNGULU		

12.1	2207EP1205GJ10121271 - NKANDLA TO JOHANNESBURG CBD FROM DOLWANE (NKANDLA) TAXI RANK TAKE P16/2 & P16/3 ROAD, TO R55, TURN LEFT TO R48, THEN LEFT TO R68 IN NQUTHU TO BLOOD RIVER STREET, INTO R34, UTRECHT CONTINUE TO STOP STREET, TURN RIGHT INTO R23 VOLKSRUST ROAD, INTO LAINGNEK STREET, TURN LEFT INTO JOUBERT STREET, RIGHT AGAIN INTO PIENAAR STREET IN VOLKSRUST, CONTINUE ALONG R23, INTO BOTHA STREET, RIGHT ON LOMBARD STREET, LEFT TO R23, PASS ON KROGH STREET, IN STANDERTON, CONTINUE ON R23, PASS GREYLINGSTAD, BALFOUR, TURNING RIGHT INTO N3, CONTINUE LEFT INTO M2 WEST, SET DOWN PASSENGERS, RIGHT INTO MAIN REEF ROAD, TURNING LEFT ON THE SAME STREET, JOIN JOHN PAGE ROAD, INTO JEPPE STATION, TURN LEFT INTO COMMISSIONER STREET SET DOWN PASSENGERS, CONTINUE TURN RIGHT INTO VON WIELLIGH, SET DOWN PASSENGERS, CONTINUE TURN LEFT INTO PLEIN STREET, SET DOWN PASSENGERS, CONTINUE TURN RIGHT INTO RISSIK STREET, SET DOWN PASSENGERS, CONTINUE TURN RIGHT INTO DE VILIERS STREET, SET DOWN PASSENGERS, CONTINUE INTO PARK CITY IN THE MUNICIPALITY OF JOHANNESBURG FROM PARK CITY ON THE DE VILLIERS, TURN LEFT INTO HARRISON STREET, CONTINUE TURN LEFT INTO MARKET STREET, CONTINUE TURN RIGHT INTO JOHN PAGE INTO MAIN REEF TURN INTO M2, CONTINUE LEFT INTO FREEWAY, CONTINUE SAME ROUTE AS ON THE FORWARD JOURNEY.
12.2	2207EP22068T10121256 - DOLWANE TO PIETERMARITZBURG FROM (NKANDLA) DOLWANE TAXI RANK, TURN RIGHT ON P16/2, PICK UP AND SET DOWN, TO JOHNSON'S DRIFT UP TO KRANSKOP, PICK UP ON THE STOP SIGN , TURN RIGHT SET DOWN TO JOIN R74, GO (RESTRICTED FROM PICKING UP AND SETTING DOWN) PASS KRANSKOP, BEFORE GREYTOWN, TURN LEFT TO JOIN R33, GO AHEAD TO PASS MISAPH, AT THE STOP SIGN TURN LEFT TO JOIN R33 AND GREYTOWN ROAD, BHAMBATHA ROAD, JUST BEFORE ENTERING THE TOWN (PIETERMARITZBURG), TURN RIGHT TO MASUKWANE TAXI RANK AND NOT RETURN TRIP.
12.3	2207EP2206LS10121257 - DOLWANE TO DURBAN FROM (NKANDLA) DOLWANE TAXI RANK, TURN RIGHT O JOIN R16/2, DOWN TO JOHNSON'S DRIFT UP TO KRANSKOP, ON THE STOP SIGN TURN RIGHT TO JOIN R74, PASS KRANSKOP, DOWN TO STANGER, PASS STANGER AND KEEP LEFT TO JOIN N2 TO DURBAN, TURN LEFT TO JOIN VICTORY STREET, TURN LEFT TO JOIN MARKET STREET, TURN LEFT TO MARKET TAXI RANK AND RETURN
12.4	2207EP2206Y410121267 - DOLWANE TO MELMOTH FROM DOLWANE TAXI RANK, TURN LEFT TO JOIN P16/2, PICK UP AND SET DOWN PASSENGERS, GO AHEAD TILL Y-JUNCTION, WRITTEN QUDENI AND NQUTU, PICK UP AND SET DOWN PASSENGERS, TAKE THE RIGHT HAND TO JOIN P90, GO DOWN AND CROSS NSUZE BRIDGE, PICK UP AND SET DOWN PASSENGERS, GO AND PASS VULEKA, GO AHEAD AGAIN TILL STOP SIGN, TURN LEFT TO JOIN R68, GO ON AND CROSS MHLATHUZE BRIDGE, SET DOWN PASSENGERS, GO PASS KTAZA, STRAIGHT ON TILL STOP SIGN, TURN RIGHT TO JOIN R34, FROM ULUNDI, SET DOWN PASSENGERS, GO STRAIGHT TILL PASS GARAGE, TURN LEFT ON VICTORIA STREET, TURN LEFT AGAIN INTO MELMOTH TAXI RANK.
12.5	2207EP2206YH10121270 - 8.DOLWANE TO ULUNDI. FROM (NKANDLA) DOLWANE TAXI RANK, TURN LEFT TO JOIN P16/2, PICK UP AND SET DOWN PASSENGERS, GO ON TILL Y-JUNCTION WRITTEN QUDENI AND NQUTU, PICK UP AND SET DOWN PASSENGERS, TAKE THE RIGHT HAND TO JOIN P90, PICK UP AND SET DOWN PASSENGERS, GO DOWN TILL NSUZE BRIDGE, GO ON AND PASS VULEKA TILL STOP SIGN, SET DOWN PASSENGERS ONLY, TURN LEFT TO JOIN P50/3, DRIVE 1KM, TURN RIGHT TO JOIN R68, GO ON AND CROSS MHLATHUZE BRIDGE, SET DOWN PASS KATAZA, JUST AFTER KATAZA, TURN LEFT, GO STRAIGHT PASS MTHONJANENI LODGE TILL STOP SIGN, TURN LEFT TO JOIN R66, GO DOWN TURN RIGHT TILL UNDER RAILWAY BRIDGE, TURN RIGHT TO ULUNDI TAXI RANK AND NO RETURN TRIPS.
12.6	2207EP22071T10121260 - DOLWANE TO ESHOWE FROM (NKANDLA) DOLWANE TAXI RANK, TURN RIGHT TO JOIN P16/3, SET DOWN, PICK UP PASSENGERS, JUST BEFORE JOHNSONS DRIFT BRIDGE, TURN LEFT TO JOIN P15, PICK UP AND SET DOWN PASSENGERS, GO AHEAD TILL NSUZE BRIDGE, PICK AND SET DOWN PASSENGERS, CROSS IT UP TO LINDELA, AT THE STOP SIGN, SET DOWN PASSENGERS ONLY, RIGHT ON P15, GO AHEAD TILL STOP SIGN P50/2, TURN RIGHT, GO STRAIGHT AND PASS GEORGE HOTEL AT ESHOWE, TAKE LEFT TO ESHOWE TAXI RANK AND RETURN.
12.7	2207EP2207EP00121259 - DOLWANE TO NKANDLA FROM (NKANDLA) DOLWANE TAXI RANK, TURN LEFT TO JOIN PICK UP AND SET DOWN PASSENGERS P16/2, GO AHEAD TILL Y-JUNCTION, WRITTEN QUDENI AND NQUTU, TAKE THE RIGHT HAND, JOIN P90, PICK UP AND SET DOWN PASSENGERS, GO ON TILL NSUZE BRIDGE, NO PICK UP AND SET DOWN, CROSS IT GO ON AND PASS VULEKA ON THE TARRED ROAD TILL STOP SIGN, TURN RIGHT TO JOIN P50/3, GO STRAIGHT TO TOWN PASS POLICE STATION, TURN RIGHT TO NKANDLA TAXI RANK AND RETURN
12.8	2207EP2207GY10121268 - DOLWANE TO NQUTU FROM (NKANDLA) DOLWANE TAXI RANK, TURN LEFT TO JOIN P16/2, PICK UP SET DOWN GO ON THE Y-JUNCTION, WRITTEN QUDENI AND NQUTU, TAKE THE LEFT HAND TO JOIN P16/3, PICK UP AND SET DOWN PASSENGERS, DRIVE ON TO PASS EKOMBE POLICE STATION AND HOSPITAL, PASS QUDENI TAXI RANK, PASS MACHUWNINI CLINIC, UP TO SLUTSHANA PICK UP AND SET DOWN PASSENGERS, ON THE STOP SIGN TURN LEFT TO JOIN R68, SET DOWN PASSENGERS AND GO STRAIGHT TO NQUTU, AT THE 4 WAY STOP, TURN RIGHT TO SET DOWN PASSENGERS, TURN LEFT TO NQUTU TAXI RANK AND RETURN THE SAME AS ABOVE.
12.9	2207EP2207KA10121258 - DOLWANE TO KRANSKOP FROM (NKANDLA) DOLWANE TAXI RANK, TURN RIGHT TO JOIN R16/2, PICK UP AND SET DOWN PASSENGERS TO JOHNSONS DRIFT, PICK UP AND SET DOWN PASSENGERS, CROSS THE TUGELA BRIDGE, GO UP AND PASS GCOTHOYI, PICK UP AND SET DOWN PASSENGERS, TILL TO KRANSKOP, AT THE STOP SIGN TURN RIGHT TO KRANSKOP TAXI RANK AND RETURN

transport
Department:
Transport
Province of KwaZulu-Natal

GAZETTE

LGKZNG27-2021-NOV

REGION: ALL

1)	**Application Number:** APP0133679	2)	**Gazette Number:** LGKZNG27-2021-NOV
3)	**Applicant:** B LANGA **ID NO.** 5711160727084 **Association:** BHEKISIZWE TAXI ASSOCIATION	4)	**Applicant Address:** PO BOX 1748 NKANDLA 3855
5)	**Existing Licence Holder:** NOT APPLICABLE **ID NO.** NOT APPLICABLE	6)	**Existing Licence Holder Address:** NOT APPLICABLE
7)	**Type of application:** NEW OPERATING LICENCE	8)	**Operating Licence Number:** NOTAVAILABLE
9)	**Vehicle Type:** MINIBUS	10)	1 X 15 (SEATED) + 0 (STANDING)
11)	**Region:** UTHUNGULU		

12.1	2207EP1205GJ10121271 - NKANDLA TO JOHANNESBURG CBD FROM DOLWANE (NKANDLA) TAXI RANK TAKE P16/2 & P16/3 ROAD, TO R55, TURN LEFT TO R48, THEN LEFT TO R68 IN NQUTHU TO BLOOD RIVER STREET, INTO R34, UTRECHT CONTINUE TO STOP STREET, TURN RIGHT INTO R23 VOLKSRUST ROAD, INTO LAINGNEK STREET, TURN LEFT INTO JOUBERT STREET, RIGHT AGAIN INTO PIENAAR STREET IN VOLKSRUST, CONTINUE ALONG R23, INTO BOTHA STREET, RIGHT ON LOMBARD STREET, LEFT TO R23, PASS ON KROGH STREET, IN STANDERTON, CONTINUE ON R23, PASS GREYLINGSTAD, BALFOUR, TURNING RIGHT INTO N3, CONTINUE LEFT INTO M2 WEST, SET DOWN PASSENGERS, RIGHT INTO MAIN REEF ROAD, TURNING LEFT ON THE SAME STREET, JOIN JOHN PAGE ROAD, INTO JEPPE STATION, TURN LEFT INTO COMMISSIONER STREET SET DOWN PASSENGERS, CONTINUE TURN RIGHT INTO VON WIELLIGH, SET DOWN PASSENGERS, CONTINUE TURN LEFT INTO PLEIN STREET, SET DOWN PASSENGERS, CONTINUE TURN RIGHT INTO RISSIK STREET, SET DOWN PASSENGERS, CONTINUE TURN RIGHT INTO DE VILIERS STREET, SET DOWN PASSENGERS, CONTINUE INTO PARK CITY IN THE MUNICIPALITY OF JOHANNESBURG FROM PARK CITY ON THE DE VILLIERS, TURN LEFT INTO HARRISON STREET, CONTINUE TURN LEFT INTO MARKET STREET, CONTINUE TURN RIGHT INTO JOHN PAGE INTO MAIN REEF TURN INTO M2, CONTINUE LEFT INTO FREEWAY, CONTINUE SAME ROUTE AS ON THE FORWARD JOURNEY.
12.2	2207EP22068T10121256 - DOLWANE TO PIETERMARITZBURG FROM (NKANDLA) DOLWANE TAXI RANK, TURN RIGHT ON P16/2, PICK UP AND SET DOWN, TO JOHNSON'S DRIFT UP TO KRANSKOP, PICK UP ON THE STOP SIGN , TURN RIGHT SET DOWN TO JOIN R74, GO (RESTRICTED FROM PICKING UP AND SETTING DOWN) PASS KRANSKOP, BEFORE GREYTOWN, TURN LEFT TO JOIN R33, GO AHEAD TO PASS MISAPH, AT THE STOP SIGN TURN LEFT TO JOIN R33 AND GREYTOWN ROAD, BHAMBATHA ROAD, JUST BEFORE ENTERING THE TOWN (PIETERMARITZBURG), TURN RIGHT TO MASUKWANE TAXI RANK AND NOT RETURN TRIP.
12.3	2207EP2206LS10121257 - DOLWANE TO DURBAN FROM (NKANDLA) DOLWANE TAXI RANK, TURN RIGHT O JOIN R16/2, DOWN TO JOHNSON'S DRIFT UP TO KRANSKOP, ON THE STOP SIGN TURN RIGHT TO JOIN R74, PASS KRANSKOP, DOWN TO STANGER, PASS STANGER AND KEEP LEFT TO JOIN N2 TO DURBAN, TURN LEFT TO JOIN VICTORY STREET, TURN LEFT TO JOIN MARKET STREET, TURN LEFT TO MARKET TAXI RANK AND RETURN
12.4	2207EP2206Y410121267 - DOLWANE TO MELMOTH FROM DOLWANE TAXI RANK, TURN LEFT TO JOIN P16/2, PICK UP AND SET DOWN PASSENGERS, GO AHEAD TILL Y-JUNCTION, WRITTEN QUDENI AND NQUTU, PICK UP AND SET DOWN PASSENGERS, TAKE THE RIGHT HAND TO JOIN P90, GO DOWN AND CROSS NSUZE BRIDGE, PICK UP AND SET DOWN PASSENGERS, GO AND PASS VULEKA, GO AHEAD AGAIN TILL STOP SIGN, TURN LEFT TO JOIN R68, GO ON AND CROSS MHLATHUZE BRIDGE, SET DOWN PASSENGERS, GO PASS KTAZA, STRAIGHT ON TILL STOP SIGN, TURN RIGHT TO JOIN R34, FROM ULUNDI, SET DOWN PASSENGERS, GO STRAIGHT TILL PASS GARAGE, TURN LEFT ON VICTORIA STREET, TURN LEFT AGAIN INTO MELMOTH TAXI RANK.
12.5	2207EP2206YH10121270 - 8.DOLWANE TO ULUNDI. FROM (NKANDLA) DOLWANE TAXI RANK, TURN LEFT TO JOIN P16/2, PICK UP AND SET DOWN PASSENGERS, GO ON TILL Y-JUNCTION WRITTEN QUDENI AND NQUTU, PICK UP AND SET DOWN PASSENGERS, TAKE THE RIGHT HAND TO JOIN P90, PICK UP AND SET DOWN PASSENGERS, GO DOWN TILL NSUZE BRIDGE, GO ON AND PASS VULEKA TILL STOP SIGN, SET DOWN PASSENGERS ONLY, TURN LEFT TO JOIN P50/3, DRIVE 1KM, TURN RIGHT TO JOIN R68, GO ON AND CROSS MHLATHUZE BRIDGE, SET DOWN PASS KATAZA, JUST AFTER KATAZA, TURN LEFT, GO STRAIGHT PASS MTHONJANENI LODGE TILL STOP SIGN, TURN LEFT TO JOIN R66, GO DOWN TURN RIGHT TILL UNDER RAILWAY BRIDGE, TURN RIGHT TO ULUNDI TAXI RANK AND NO RETURN TRIPS.
12.6	2207EP22071T10121260 - DOLWANE TO ESHOWE FROM (NKANDLA) DOLWANE TAXI RANK, TURN RIGHT TO JOIN P16/3, SET DOWN, PICK UP PASSENGERS, JUST BEFORE JOHNSONS DRIFT BRIDGE, TURN LEFT TO JOIN P15, PICK UP AND SET DOWN PASSENGERS, GO AHEAD TILL NSUZE BRIDGE, PICK AND SET DOWN PASSENGERS, CROSS IT UP TO LINDELA, AT THE STOP SIGN, SET DOWN PASSENGERS ONLY, RIGHT ON P15, GO AHEAD TILL STOP SIGN P50/2, TURN RIGHT, GO STRAIGHT AND PASS GEORGE HOTEL AT ESHOWE, TAKE LEFT TO ESHOWE TAXI RANK AND RETURN.
12.7	2207EP2207EP00121259 - DOLWANE TO NKANDLA FROM (NKANDLA) DOLWANE TAXI RANK, TURN LEFT TO JOIN PICK UP AND SET DOWN PASSENGERS P16/2, GO AHEAD TILL Y-JUNCTION, WRITTEN QUDENI AND NQUTU, TAKE THE RIGHT HAND, JOIN P90, PICK UP AND SET DOWN PASSENGERS, GO ON TILL NSUZE BRIDGE, NO PICK UP AND SET DOWN, CROSS IT GO ON AND PASS VULEKA ON THE TARRED ROAD TILL STOP SIGN, TURN RIGHT TO JOIN P50/3, GO STRAIGHT TO TOWN PASS POLICE STATION, TURN RIGHT TO NKANDLA TAXI RANK AND RETURN
12.8	2207EP2207GY10121268 - DOLWANE TO NQUTU FROM (NKANDLA) DOLWANE TAXI RANK, TURN LEFT TO JOIN P16/2, PICK UP SET DOWN GO ON THE Y-JUNCTION, WRITTEN QUDENI AND NQUTU, TAKE THE LEFT HAND TO JOIN P16/3, PICK UP AND SET DOWN PASSENGERS, DRIVE ON TO PASS EKOMBE POLICE STATION AND HOSPITAL, PASS QUDENI TAXI RANK, PASS MACHUWNINI CLINIC, UP TO SLUTSHANA PICK UP AND SET DOWN PASSENGERS, ON THE STOP SIGN TURN LEFT TO JOIN R68, SET DOWN PASSENGERS AND GO STRAIGHT TO NQUTU, AT THE 4 WAY STOP, TURN RIGHT TO SET DOWN PASSENGERS, TURN LEFT TO NQUTU TAXI RANK AND RETURN THE SAME AS ABOVE.
12.9	2207EP2207KA10121258 - DOLWANE TO KRANSKOP FROM (NKANDLA) DOLWANE TAXI RANK, TURN RIGHT TO JOIN R16/2, PICK UP AND SET DOWN PASSENGERS TO JOHNSONS DRIFT, PICK UP AND SET DOWN PASSENGERS, CROSS THE TUGELA BRIDGE, GO UP AND PASS GCOTHOYI, PICK UP AND SET DOWN PASSENGERS, TILL TO KRANSKOP, AT THE STOP SIGN TURN RIGHT TO KRANSKOP TAXI RANK AND RETURN

transport
Department:
Transport
Province of KwaZulu-Natal

GAZETTE

LGKZNG27-2021-NOV

REGION: ALL

1)	**Application Number:** APP0133705	2)	**Gazette Number:** LGKZNG27-2021-NOV
3)	**Applicant:** SC ZONDI **ID NO.** 7801135506081 **Association:** GREYTOWN TAXI ASSOCIATION	4)	**Applicant Address:** P O BOX 547 GREYTOWN 3250
5)	**Existing Licence Holder:** MA NDAWONDE **ID NO.** 5401075655089	6)	**Existing Licence Holder Address:** 56 CATHEART STREET GREYTOWN 3250
7)	**Type of application:** NORMAL TRANSFER	8)	**Operating Licence Number:** LGKZN0403003088
9)	**Vehicle Type:** MINIBUS	10)	1 X 15 (SEATED) + 0 (STANDING)
11)	**Region:** UMGUNGUNDLOVU		

12.1	2202C72202EN10054514 - GREYTOWN TO ESTCOURT FROM APPROVED TAXI RANK IN GREYTOWN TO APPROVED TAXI RANK IN ESTCOURT DESCRIPTION: FROM TAXI RANK IN GREYTOWN, BELL STREET, TURN LEFT INTO DURBAN STREET, PROCEED ALONG, OFFLOADING AND LOADING PASSENGERS ALONG THE ROUTE, TURN RIGHT INTO R103 ROAD, PASS MOOI-RIVER, OFFLOADING AND LOADING ALONG TO R103, CONTINUE TO ESTCOURT, JOIN LORM STREET, TURN RIGHT TO DRUMMON STREET, TURN RIGHT TO CONNOR STREET, TURN LEFT INTO ALEXANDRA STREET, INTO RANK, OFFLOADING AND LOADING PASSENGERS, RETURN THE SAME ROUTE TO GREYTOWN, SARGEANT STREET TAXI RANK.
12.2	2202C722068T10054519 - GREYTOWN TO PIETERMARITZBURG APPROVED TAXI RANK IN GREYTOWN TO APPROVED TAXI RANK IN PIETERMARITZBURG. DESCRIPTION: PROCEED ALONG SARGEANT STREET, TURN LEFT TO SHEPSTONE STRET, PROCEED ALONG THE ROUTE TO JOIN R33, PASS SEVEN OAKS, LOADING AND OFFLOADING PASSENGERS ONLY, CONTINUE TO MPOLWENI, OFFLOADING ONLY, CONTINUE ALONG THE R33 TO PIETERMARITZBURG, JOIN CHURCH STREET TO MARKET SQUARE, OFFLOADING PASSENGERS, RETURN TO MASUKWANA TAXI RANK, DORPSPRUIT K.P. C0033, LOADING OF PASSENGERS, RETURN ALONG THE SAME ROUTE, OFFLOADING PASSENGERS TO GREYTOWN, SARGEANT STREET TAXI RANK.
12.3	2202C72202C700054521 - APPROVED TAXI RANK IN GREYTOWN TO APPROVED TAXI RANK IN DALTON DESCRIPTION: FROM TAXI RANK IN GREYTOWN, PROCEED ALONG SARGEANT STREET, TURN LEFT INTO SHEPSTONE STREET, PROCEED ALONG THE ROUTE, JOIN R33, PASS SEVEN OAKS, ALONG R33, TURN LEFT INTO DALTON 63, JOIN R614, TURN RIGHT TO R614 TO DALTON TAXI RANK, OFFLOADING AND LOADING PASSENGERS, RETURN TO R614 TO NEW HANOVER, OFFLOADING PASSENGERS ONLY, RETURN TO R33 TO GREYTOWN, SARGEANT STREET TAXI RANK.
12.4	2202C72207KA00054525 - GREYTOWN TO KRANSKOP FROM TAXI RANK IN GREYTOWN, BELL STREET, TURN RIGHT INTO DURBAN STREET, PROCEED ALONG TO R74, PASS AHRENS, OFFLOADING AND LOADING PASSENGERS, CONTINUE ALONG WITH R74, TURN LEFT AGAIN TO KRANSKOP TAXI RANK, OFFLOADING AND LOADING PASSENGERS, RETURN WITH THE SAME ROUTE TO SERGEANT STREET TAXI RANK
12.5	2202C722027Q10054527 - GREYTOWN TO STANGER FROM TAXI RANK IN GREYTOWN, BELL STREET, TURN RIGHT INTO DURBAN STREET, PROCEED ALONG TO R74, DIRECT TO STANGER, OFFLOADING AND LOADING PASSENGERS IN STANGER TAXI RANK, RETURN TO GREYTOWN TAXI RANK, WITH SAME ROUTE
12.6	2202C72202C700054529 - GREYTOWN TO MATIMATOLO FROM TAXI RANK IN GREYTOWN, BELL STREET, TURN RIGHT TO DURBAN STREET, ALONG TO R74 ALONG TO TURN RIGHT D518, JOIN AND TURN RIGHT D518 TO MATIMATOLO, OFFLOADING AND LOADING PASSENGERS AND RETURN TO GREYTOWN, SARGEANT STREET TAXI RANK WITH SAME ROUTE.
12.7	21006S21004R10054506 - GREYTOWN TO DURBAN FROM TAXI RANK IN GREYTOWN, PROCEED ALONG R33, TURN LEFT M20 PIETERMARITZBURG, TURN LEFT TO M13A TO PINETOWN, JOIN CITY M.31, JUMP THE ROBOT, OFFLOADING PASSENGERS, CONTINUE, TURN RIGHT TO LEOPOLD STREET, TURN LEFT M.13, JOIN N3, PROCEED ALONG TO ALICE RANK NO.22, OFFLOADING AND LOADING PASSENGERS, TURN RIGHT ALICE STREET, TURN RIGHT AGAIN TO JOIN N3 TO GREYTOWN, SERGEANT STREET RANK.

transport
Department:
Transport
Province of KwaZulu-Natal

GAZETTE

LGKZNG27-2021-NOV

REGION: ALL

1)	**Application Number:** APP0133718	2)	**Gazette Number:** LGKZNG27-2021-NOV
3)	**Applicant:** BV MVUBU **ID NO.** 8611275902084 **Association:** MTUBATUBA TAXI OWNERS L&L DISTANCE ASS.	4)	**Applicant Address:** P O BOX 626 MTUBATUBA 3935
5)	**Existing Licence Holder:** MF MANQELE **ID NO.** 6010275514084	6)	**Existing Licence Holder Address:** P O BOX 626 MTUBATUBA 3935
7)	**Type of application:** DECEASED TRANSFER	8)	**Operating Licence Number:** LGKZN0603000780
9)	**Vehicle Type:** MINIBUS	10)	1 X 13 (SEATED) + 0 (STANDING)
11)	**Region:** UMKHANYAKUDE		

12.1	2207TM22074410146169 - HLUHLUWE TO MTUBATUBA FROM APPROVED TAXI RANK IN HLUHLUWE DAM TO APPROVED TAXI RANK IN MTUBATUBA VIA MVUTSHINI ON ROAD D856 VIA MVUTSHINI DEEP TANK, ETHEMPELINI, KWAMTHOLO SCHOOL, NIJIKIJELA, MPUKANE, GWABALANDA, DUTCH CHURCH, HLAZANE, THULASIBONE HIGH SCHOOL, MADANISHINI THEN JOIN ROAD P495 VIA OPHONDWENI, MGINIDI TEA ROOM, LINDOKUHLE STORE MSIZI LP SCHOOL THEN JOIN ROAD P235-1, GO STRAIGHT TO MTUBATUBA AND RETURN.
12.2	22074422077Z10146175 - 29. MTUBATUBA TAXI RANK TO MKHUZE TAXI RANK. FROM APPROVED TAXI RANK IN MTUBATUBA TO APPROVED TAXI RANK IN MKHUZE TURN INTO JOHN ROSS HIGHWAY JOIN P237 ROAD AND JOIN P235-1 STRAIGHT TO N2 ROAD THEN TURN RIGHT ON THE ROAD P234. PROCEED STRAIGHT TO MKHUZE TAXI RANK AND RETURN
12.3	22074422074400146082 - BHEKUZULU TO MTUBATUBA FROM APPROVED TAXI RANK IN BHEKUZULU TO APPROVED TAXI RANK IN MTUBA TUBA, PASS ENKOSI THABETHE STORE, ESIBHAYI, TURN LEFT ON ROAD P235 - VIA KWANINELA MANYAMFU,THANDANANI STORE STAIGHT TO MTUBATUBA.
12.4	22074422074400146170 - MONZI TO MTUBATUBA FROM APPROVED TAXI RANK MONZI ON ROAD P397 TO APPROVED TAXI RANK IN MTUBATUBA VIA EGALOFINI, ESILENGENI, EMBANGWENI, E ONE AND JOIN ROAD P237AND TURN LEFT VIA PINE CAM SAFCOL, 121 BATTALION, NORDAZE DIRECT AND RETURN.
12.5	22074422074400146171 - MTUBATUBA TO KWANGWANASE FROM MTUBATUBA TAXI RANK STRAIGHT TO JOHN ROSS HIGHWAY JOIN P237 ROAD AND JOIN P235 - 1 STRAIGHT TO N2 ROAD PROCEED STRAIGHT IN N2 ROAD THEN TURN RIGHT ON ROAD P522-1 VIA JOZINI PROCEED STRAIGHT ON N2 ROAD THEN TURN RIGHT ON ROAD P522-1 VIA BHAMBANANA, SIKHEMELELE, PHELANDABA DIRECT TO MANGUZI TAXI RANK AND RETURN.
12.6	22074422074400146173 - MTUBATUBA TO MBAZWANA. FROM MTUBATUBA TAXI RANK STRAIGHT TO JOHN ROSS HIGHWAY JOIN P237 ROAD AND JOIN P 235-1 STRAIGHT TO N2 ROAD AND TURN RIGHT PROCEED STRAIGHT AND JOIN P453 VIA HLUHLUWE PROCEED TO JOIN ROAD P2-8 AND TURN LEFT THEN TURN RIGHT TO JOIN ROAD P466-1 PROCEED STRAIGHT VIA LOWER MKHUZE AND PROCEED STRAIGHT TO P466-2 ROAD PROCEED STRAIGHT TO MBAZWANE TAXI RANK AND RETURN.
12.7	22074422074400146174 - NTAMU TO MTUBATUBA FROM APPROVED TAXI RANK IN NTAMU STORE TO APPROVED TAXI RANK IN MTUBATUBA TAXI RANK VIA NKONYANA SCHOOL, MASANGO, KWANTULI, ETHANDENI, EKWAKHENI SCHOOL AND TURN LEFT ON ROAD P235-1 THEN JOIN JOHN ROSS HIGHWAY DIRECT TO MTUBATUBA TAXI RANK AND RETURN.
12.8	22074422074400146177 - PHAPHASI TO MTUBATUBA FROM APPROVED TAXI RANK IN PHAPHASI TO APPROVED TAXI RANK IN MTUBATUBA. FROM P484 ROAD VIA MYAKAZA, NKOMBOSE, BHOBOZA, CROSS N2 ROAD AND JOIN ROAD P237 TURN LEFT ON RIVERVIEW ROAD AND TURN RIGHT TO JOIN INYATHI ROAD AND TURN RIGHT AGAIN TO JOIN JOHNROSS HIGHWAY AND GO STRAIGHT TO MTUBATUBA AND RETURN.
12.9	22074422074400146178 - 31. FROM TAXI RANK IN BHEKAMANDLA TO TAXI RANK IN MTUBATUBA. FROM APPROVED TAXI RANK IN BHEKAMANDLA TO APPROVED TAXI RANK IN MTUBATUBA, PASS MDUNGANDLOVU, ZAMOKUHLE BAR, KWANQIMULANE, TURN RIGHT ON N2, VIA EMASUNDWINI, MANGENEHLATHINI, KWAMKHONO, GO STRAIGHT AND TURN LEFT TO JOIN ROAD P235/1, HEADING TO MTUBATUBA DIRECT TO MTUBATUBA TAXI RANK AND RETURN.
12.10	22074422074400146179 - 32. FROM TAXI RANK IN SHIKISHELA TO MTUBATUBA TAXI RANK. FROM APPROVED TAXI RANK IN SHIKISHELA TO APPROVED TAXI RANK IN MTUBATUBA, PASS SQUMBE STORE, TURN RIGHT ON N2 ROAD, PASS KWAMADABULI, SPHONGO, TURN LEFT TO JOIN ROAD P235/1, DIRECT TO MTUBATUBA TAXI RANK AND RETURN.
12.11	22074422074400146180 - 33. FROM APPROVED TAXI RANK IN MAZALA TO APPROVED TAXI RANK IN MTUBATUBA. FROM APPROVED TAXI RANK IN MAZALA TO APPROVED TAXI RANK IN MTUBATUBA, PASS MQELANE MARKET, JOIN N2 ROAD, TURN RIGHT, PASS EMASUNDWINI, MONDI STRAIGHT, TURN LEFT AT NKODIBE INTERSECTION, JOIN ROAD P235/1 HEADING TO MTUBATUBA TAXI RANK AND RETURN.
12.12	22074422074400146182 - 34. FROM APPROVED TAXI RANK IN OGENGELE TO APPROVED TAXI RANK IN MTUBATUBA. FROM APPROVED TAXI RANK IN OGENGELE TO APPROVED TAXI RANK IN MTUBATUBA, PASS ENKASENI, MDLETSHE, MGEZA, THANDANANI STORE, PHUMLANI, SOLOMDONI, MTHETHWA, SIBHAYI STORE, NDLAZI, JOIN ROAD P231/1, PROCEED STRAIGHT TO MTUBATUBA TAX RANK AND RETURN.
12.13	22074I22074400147457 - ST LUCIA TO MTUBATUBA TAXI RANK FROM APPROVED TAXI RANK IN ST LUCIA TO APPROVED TAXI RANK IN MTUBATUBA GO STRAIGHT ON ROAD P237 STRAIGHT TO MTUBA TAXI RANK AND RETURN (NO INTERMIEDIATE PASSENGERS TO BE CONVEYED).
12.14	2207442207XJ10053397 - MTUBATUBA TO EMPANGENI. 3. FROM APPROVED TAXI RANK IN MTUBATUBA, TURN LEFT ON INYATHI ROAD, TURN LEFT ON RIVERVIEW ROAD, TURN RIGHT ON P237 ROAD, JOIN N2, TURN LEFT AND PROCEED STRAIGHT, TURN RIGHT TO JOIN ROAD R102, PROCEED STRAIGHT TO EMPANGENI, TAKE TURNER ROAD, STRAIGHT TO B-RANK RETURN BACK ON TURNER ROAD, TURN LEFT ON R34, TURN RIGHT TO A-RANK AND RETURN.

transport
Department:
Transport
Province of KwaZulu-Natal

GAZETTE
LGKZNG27-2021-NOV
REGION: ALL

12.15	2207442209QU10053396 - MTUBATUBA TO MANDENI FROM APPROVED TAXI RANK IN MTUBATUBA, TURN LEFT ON INYATHI ROAD, TURN LEFT ON RIVERVIEW ROAD, TURN RIGHT ON P237 ROAD, JOIN N2, BEFORE EMPANGENI, TURN RIGHT, JOIN ROAD R102, PASS EMPANGENI, PASS GINGINDLOVU, TURN RIGHT ON ROAD P459, STRAIGHT TO MANDENI TAXI RANK AND RETURN. RESTRICTION: ONLY DROPPING OF PASSENGERS IS ALLOWED.
12.16	2207442207W310053398 - MTUBATUBA TO RICHARDS BAY FROM APPROVED TAXI RANK IN MTUBATUBA, TURN LEFT INYATHI ROAD, LEFT ON RIVERVIEW ROAD, TURN RIGHT ON P237 ROAD,JOIN N2, TURN LEFT, PROCEED STRAIGHT, TURN RIGHT ON D249, STRAIGHT TO ENSELENI, DROP AND PROCEED ON ROAD P517,CROSS N2, JOIN P231, STRAIGHT TO RICHARDS BAY AND RETURN.
12.17	22074422076I10053400 - MTUBATUBA TO NONGOMA. FROM APPROVED TAXI RANK IN MTUBATUBA TO APPROVED TAXI RANK IN NONGOMA, FROM MTUBATUBA TAXI RANK, JOIN INYATHI ROAD, TURN RIGHT ON RIVERVIEW ROAD, STRAIGHT TO JOIN ROAD P235/1, PASS HLABISA, NO PICKING UP ANDDROPPING OFF OF PASSENGERS, PROCEED STRAIGHT TO ROAD P235/1, PROCEED STRAIGHT TO NONGOMA TAXI RANK AND RETURN.
12.18	22074422074400053418 - NTONDWENI TAXI RANK TO MTUBATUBA TAXI RANK. FROM APPROVED TAXI RANK NTONDWENI TO APPROVED TAXI RANK IN MTUBTUBA PASS ZAMANI STORE ON ROAD D495, DUMA SCHOOL, MEYIWA, BUTHELEZI, HLAZANE, SIKOTHINI STORE, NDIMANDE HIGH SCHOOL, WOZA STORE, EMBONGOLWENI AND KOIN RAOD D1913 TURN RIGHT PASS KHULEKANI STORE, NDIMANDE BRIDGE, SEBENZANATHI TEA ROOM, MANZAMNANDI SCHOOL, KHULEKANI STORE , NDIMANDE BRIDGE, SEBENZANATHI TEA ROOM, MANZAMNANDI SCHOOL, MBONGWENI SCHOOL, BHEKUMUSA CHURCH , QEDUMONA STORE, EZAGILENI, EMGANWINI EMKHUHLWINI, CROSS IHLAZANE RIVER STRAIGH TO JOIN N2 ROAD AND TURN RIGHT AT KWASQUMBE INTERSECTION THEN LEFT AT NKODIBE INTERSECTION TO JOIN ROAD P235/1DIRECT TO MTUBATUBA TAXI RANK.
12.19	22074422074400053407 - KWAMSANE TAXI RANK TO MTUBATUBA TAXI RANK FROM APPROVED TAXI RANK IN MTUBATUBA TO APPROVED TAXI RANK IN KWAMSANE TOWNSHIP FROM MTUBATUBA TAXI RANK, TURN LEFT ON INYATHI ROAD, TURN LEFT ON RIVERVIEW ROAD, THEN TURN RIGHT ON ROAD P237, TURN LEFT ON N2 ROAD PASS FOUR OF US, MKHONZA, EGUGULETHU SUPERMARKET KWAMKHONZA, TURN TO THE TAXI RANK AND RETURN NO RESTRICTION ON PICK UP AND DROP PASSENGERS.
12.20	22074422074400053406 - VULAMEHLO TAXI RANK TO MTUBATUBA TAXI RANK. FROM APPROVED TAXI RANK IN VULAMEHLO, PASS EMALANDA H.P.SCHOOL, EMAJUBENI, BHEKANI EZINGQAWENI, KWANSISANDE JOIN ROAD P235, STRAIGHT TO MTUBATUBA TAXI RANK AND RETURN.
12.21	22074422074400053405 - RIVERVIEW TAXI RANK TO MTUBATUBA TAXI RANK. FROM APPROVED TAXI RANK IN RIVERVIEW TO APPROVED TAXI RANK IN MTUBATUBA, PROCEED ON RIVERVIEW ROAD, PASS MTUBATUBA PRIMARY SCHOOL, DIRECT TO MTUBATUBA TAXI RANK AND RETURN.
12.22	22074422074400053404 - PHAPHASI TAXI RANK TO MTUBATUBA TAXI RANK. FROM APPROVED TAXI RANK IN PHAPHASI TO APPROVED TAXI RANK IN MTUBATUBA, PASS BONGANI STORE, DUTCH REFORM CHURCH, KWASHANDU STORE, JOIN ROAD P484, VIA SWELIHLE STORE, ESIGQOKWENI, NKOMBOSE, MNYAKAZI, MDUNGE BUTCHERY, EMNGAMAZINI, FOUR OF US SERVICE STATION, CROSS N2 ROAD, JOIN P237, TURN LEFT ON RIVERVIEW ROAD, TURN RIGHT ON INYATHI ROAD, STRAIGHT TO MTUBATUBA TAXI RANK AND RETURN. ALTERNATIVE ROUTE FROM APPROVED TAXI RANK IN PHAPHASI TO APPROVED TAXI RANK IN MTUBATUBA. FROM P484 ROAD VIA MYAKAZA, NKOMBOSE, BHOBOZA, CROSS N2 AND JOIN ROAD P237 TURN LEFT ON RIVERVIEW ROAD AND TURN RIGHT TO JOIN INYATHI ROAD, AND TURN RIGHT AGAIN TO JOIN JOHNROSS HIGHWAY AND GO STRAIGHT TO MTUBATUBA TAXI RANK AND RETURN.
12.23	22074422074400053403 - SOMKHELE TAXI RANK TO MTUBATUBA TAXI RANK. FROM APPROVED TAXI RANK IN SOMKHELE TO APPROVED TAXI RANK IN MTUBATUBA, PROCEED STRAIGHT TO ROAD P235/1, PASS MGWAZENI SCHOOL, MGEZA, NKWALINI, MDOLOMBA, NINELA MANYAMFO, THANDANANI STORE, ZAKHE BOTTLE STORE, MASUKU DIRECT TO MTUBATUBA TAXI RANK AND RETURN.
12.24	22074422074400053402 - 8. FROM KWAMAZIBUKO TAXI RANK TO MTUBATUBA TAXI RANK. FROM APPROVED TAXI RANK IN KWAMAZIBUKO TO APPROVED TAXI RANK IN MTUBATUBA, PASS ECHIBINI, PROCEED STRAIGHT ON P235/1, AND PASS MPUKUNYONI, MADIDA, EKUPHELENI, NKODIBE N2 INTERSECTION, ESKOM DIRECT TO MTUBATUBA TAXI RANK.
12.25	2207442207TM10053401 - 7. MTUBATUBA TO HLUHLUWE. FROM APPROVED TAXI RANK IN MTUBATUBA TO APPROVED TAXI RANK IN HLUHLUWE, FROM MTUBATUBA TAXI RANK, STRAIGHT TO JOHN ROSS HIGHWAY, JOIN ROAD P327, TURN LEFT JOINING RIVERVIEW ROAD, TURN RIGHT AND PROCEED STRAIGHT JOINING N2 ROAD, PROCEED STRAIGHT JOINING P453, STRAIGHT TO HLUHLUWE TAXI RANK AND RETURN.
12.26	22074422074400053399 - MTUBATUBA TO HLABISA FROM APPROVED TAXI RANK IN MTUBATUBA TO APPROVED TAXI RANK IN HLABISA, FROM MTUBA TAXI RANK GO STRAIGHT, JOIN JOHN ROSS HIGHWAY, TURN LEFT JOIN ROAD P237,TURN RIGHT, JOIN ROAD P235-1, PROCEED STRAIGHT TO HLABISA AND RETURN.
12.27	22074422074400147455 - NKUNDUSI TAXI RANK TO MTUBATUBA TAXI RANK FROM APPROVED TAXI RANK IN NKUNDUSI, JOIN ROAD D1992 TO APPROVED TAXI RANK IN MTUBATUBA, PASS NKUNDUSI, QAKWINI, MFEKAYI, EMPANGENI, JOIN ROAD P380, TURN RIGHT TO JOIN N2 ROAD AND TURN LEFT ON ROAD P237, NQIMULANE, TURN RIGHT ON JOHN ROSS HIGHWAY, STRAIGHT TO MTUBATUBA TAXI RANK AND RETURN.
12.28	22074422074400053413 - MACHIBINI TO MTUBATUBA TAXI RANK FROM APPROVED TAXI RANK IN SIYEMBENI TO APPROVED TAXI RANK IN MTUBATUBA, ROAD D857 PASS NKONYANE H.P.SCHOOL, EMANDLENI STORE, GUGULETHU STORE, MLAMULI L.P. SCHOOL, GO STRAIGHT AND JOIN P235/1 ROAD AND TURN RIGHT VIA BHEDANGAYE, QUBUKA, MGXANYINI, ESIGQOGQOGQWENI, GO STRAIGHT TO MTUBATUBA, TURN RIGHT ON JOHN ROSS HIGHWAY, DIRECT TO MTUBATUBA TAXI RANK AND RETURN

transport
Department:
Transport
Province of KwaZulu-Natal

GAZETTE

LGKZNG27-2021-NOV

REGION: ALL

12.29	22074422074400053414 - GUNJANENI TAXI RANK TO MTUBATUBA TAXI RANK FROM APPROVED TAXI RANK IN GUNJANENI TO APPROVED TAXI RANK IN MTUBATUBA, FROM MTSHENGWANA, PASS KWADLAMINI, KWAMBUYISA, KWAMANQELE, KWANKANYEZI, EGOSPEL, KWAMAKOTI NGENZENI, KWAGUMBI, KWAMABHALANE, KWASHOZI, KWAMAFELENTWENI, JOIN ROAD P348 VIA EGEDENI ESIQIWINI, GUNJANENI H.P.SCHOOL, KWAHLUMIZINQ, EMBENGENI, KWANKOSI, ESHESHEVENI, KWAXULU, KWADINGA, KWASHANGASE, KWAMANQELE, KWAFUKULA, EPARADAYISI, KWAZONDI, EPHAYINDINI, KWAQUBUKA, JOIN ROAD P235/1 PASS EMGXANYINI, ESIGQOGQOGQOWENI, GO STRAIGHT TO MTUBATUBA, TURN RIGHT JOHN ROSS HIGHWAY DIRECT TO MTUBA TAXI RANK AND RETURN
12.30	22074422074400053415 - MANANDINI TAXI RANK TO MTUBATUBA TAXI RANK FROM APPROVED TAXI RANK IN MANANDI TO APPROVED TAXI RANK IN MTUBATUBA, ROAD D759 VIA KWANDODA, MTHIYANE, VUMASE, MNTAMBO, KWILIZA, JOIN N2 ROAD, TURN RIGHT PASS EMATSHALINI, KWAZULU, TURN LEFT ON ROAD P235/1, TURN LEFT ON ROAD P237 AND TURN RIGHT ON JOHN ROSS HIGHWAY, GO STRAIGHT TO MTUBATUBA TAXI RANK AND RETURN
12.31	22074422074400053416 - KWAMSHAYA TAXI RANK TO MTUBATUBA TAXI RANK FROM ROAD P484, PASS KWAMSHAYA SCHOOL, MBUYASE, MGENGE, GUMEDE, MPINGO, MDLETSHE, MKHIZE, SAGM CHURCH, NDLOVU MAJAMISA, MTHIYANE, ESIPHEKEPHEKENI, GEZINHLINIZIYO TRADING STORE, PASS BHOBOZA CROSS ROADS, GO STRAIGHT JOINING RIVERVIEW ROAD, TURN LEFT, STRAIGHT, TURN RIGHT ON INYATHI ROAD, RIGHT ON JOHN ROSS HIGHWAY, STRAIGHT TO MTUBATUBA TAXI RANK AND RETURN.
12.32	22074422074400053417 - MGASELA TAXI RANK TO MTUBATUBA TAXI RANK FROM APPROVED TAXI RANK IN MGASELA TO APPROVED TAXI RANK IN MTUBATUBA PASS MCHAKNWINI SCHOOL, KWAJUBISA STORE, ZENZELE, ETHAYINI, KWANDABANDABA AND JOIN RAOD D495 TURN RIGHT PASS KWAMAFULEKA CROSS ROAD, MNGOMEZULU, MCHAKWINI MARKET, MGUNDANDLOVU, HAMBANATHI STORE, KWANGQIMLANE MARKET THEN TURN LEFT AND JOIN RAOD P235/1 DIRECT TO MTUBATUBA TAXI RANK AND RETURN.

transport
Department:
Transport
Province of KwaZulu-Natal

GAZETTE

LGKZNG27-2021-NOV

REGION: ALL

1)	**Application Number:** APP0133719	2)	**Gazette Number:** LGKZNG27-2021-NOV
3)	**Applicant:** BV MVUBU **ID NO.** 8611275902084 **Association:** MTUBATUBA TAXI OWNERS L&L DISTANCE ASS.	4)	**Applicant Address:** P O BOX 626 MTUBATUBA 3935
5)	**Existing Licence Holder:** MF MANQELE **ID NO.** 6010275514084	6)	**Existing Licence Holder Address:** P O BOX 626 MTUBATUBA 3935
7)	**Type of application:** DECEASED TRANSFER	8)	**Operating Licence Number:** LGKZN0603000564
9)	**Vehicle Type:** MINIBUS	10)	1 X 15 (SEATED) + 0 (STANDING)
11)	**Region:** UMKHANYAKUDE		

12.1	2207TM22074410146169 - HLUHLUWE TO MTUBATUBA FROM APPROVED TAXI RANK IN HLUHLUWE DAM TO APPROVED TAXI RANK IN MTUBATUBA VIA MVUTSHINI ON ROAD D856 VIA MVUTSHINI DEEP TANK, ETHEMPELINI, KWAMTHOLO SCHOOL, NIJIKIJELA, MPUKANE, GWABALANDA, DUTCH CHURCH, HLAZANE, THULASIBONE HIGH SCHOOL, MADANISHINI THEN JOIN ROAD P495 VIA OPHONDWENI, MGINIDI TEA ROOM, LINDOKUHLE STORE MSIZI LP SCHOOL THEN JOIN ROAD P235-1, GO STRAIGHT TO MTUBATUBA AND RETURN.
12.2	22074422074400146170 - MONZI TO MTUBATUBA FROM APPROVED TAXI RANK MONZI ON ROAD P397 TO APPROVED TAXI RANK IN MTUBATUBA VIA EGALOFINI, ESILENGENI, EMBANGWENI, E ONE AND JOIN ROAD P237AND TURN LEFT VIA PINE CAM SAFCOL, 121 BATTALION, NORDAZE DIRECT AND RETURN.
12.3	22074422074400146171 - MTUBATUBA TO KWANGWANASE FROM MTUBATUBA TAXI RANK STRAIGHT TO JOHN ROSS HIGHWAY JOIN P237 ROAD AND JOIN P235 - 1 STRAIGHT TO N2 ROAD PROCEED STRAIGHT IN N2 ROAD THEN TURN RIGHT ON ROAD P522-1 VIA JOZINI PROCEED STRAIGHT ON N2 ROAD THEN TURN RIGHT ON ROAD P522-1 VIA BHAMBANANA, SIKHEMELELE, PHELANDABA DIRECT TO MANGUZI TAXI RANK AND RETURN.
12.4	22074422074400146174 - NTAMU TO MTUBATUBA FROM APPROVED TAXI RANK IN NTAMU STORE TO APPROVED TAXI RANK IN MTUBATUBA TAXI RANK VIA NKONYANA SCHOOL, MASANGO, KWANTULI, ETHANDENI, EKWAKHENI SCHOOL AND TURN LEFT ON ROAD P235-1 THEN JOIN JOHN ROSS HIGHWAY DIRECT TO MTUBATUBA TAXI RANK AND RETURN.
12.5	22074I22074400147457 - ST LUCIA TO MTUBATUBA TAXI RANK FROM APPROVED TAXI RANK IN ST LUCIA TO APPROVED TAXI RANK IN MTUBATUBA GO STRAIGHT ON ROAD P237 STRAIGHT TO MTUBA TAXI RANK AND RETURN (NO INTERMIEDIATE PASSENGERS TO BE CONVEYED).
12.6	2207442207XJ10053397 - MTUBATUBA TO EMPANGENI. 3. FROM APPROVED TAXI RANK IN MTUBATUBA, TURN LEFT ON INYATHI ROAD, TURN LEFT ON RIVERVIEW ROAD, TURN RIGHT ON P237 ROAD, JOIN N2, TURN LEFT AND PROCEED STRAIGHT, TURN RIGHT TO JOIN ROAD R102, PROCEED STRAIGHT TO EMPANGENI, TAKE TURNER ROAD, STRAIGHT TO B-RANK RETURN BACK ON TURNER ROAD, TURN LEFT ON R34, TURN RIGHT TO A-RANK AND RETURN.
12.7	2207442209QU10053396 - MTUBATUBA TO MANDENI FROM APPROVED TAXI RANK IN MTUBATUBA, TURN LEFT ON INYATHI ROAD, TURN LEFT ON RIVERVIEW ROAD, TURN RIGHT ON P237 ROAD, JOIN N2, BEFORE EMPANGENI, TURN RIGHT, JOIN ROAD R102, PASS EMPANGENI, PASS GINGINDLOVU, TURN RIGHT ON ROAD P459, STRAIGHT TO MANDENI TAXI RANK AND RETURN. RESTRICTION: ONLY DROPPING OF PASSENGERS IS ALLOWED.
12.8	22074420018410053408 - MTUBATUBATO DURBAN. 1. FROM APPROVED TAXI RANK IN MTUBATUBA, TURN LEFT ON INYATHI ROAD, LEFT ON RIVERVIEW ROAD, TURN RIGHT ON P237 ROAD, JOIN N2 ROAD, TURN LEFT, STRAIGHT EMPANGENI, TURN RIGHT TO ROAD R102, PASS EMPANGENI, STANGER, TONGAAT, VERULAM (DROPPING OFF PASSENGERS CAN ONLY BE DONE) THAN JOIN M41 ROAD, PASS GATEWAY AND JOIN M4, PROCEED STRAIGHT TO DURBAN, TURN RIGHT ON ARGYLE STREET, TURN LEFT ON UMNGENI ROAD, PROCEED TO LEOPARD ROAD, TURN RIGHT TO ALICE STREET STRAIGHT TO UMNGENI, TURN LEFT, PROCEED TO UMNGENI ROAD, STRAIGHT TO DURBAN STATION AND RETURN NO IMMEDIATE PASSENGERS BETWEEN THE TWO POINTS. RESTRICTIONS: NO PICKING UP ALONG THE ROUTE. ALTERNATIVE ROUTE. FROM APPROVED TAXI RANK IN MTUBATUBA, TURN LEFT IN INYATHI ROAD, TURN LEFT ON RIVERVIEW ROAD, TURN RIGHT ON P237 ROAD, JOIN N2, PROCEED STRAIGHT ON FREEWAY, PASS MTHUNZINI TOLLGATE, MVOTI PLAZA, TURN LEFT ON M4 ROAD, PASS BALLITO, MHLANGA, LALUCIA, STRAIGHT TO DURBAN, JOIN ARGYLE STREET, TURN LEFT UMNGENI ROAD, PROCEED LEOPARD ROAD, TURN RIGHT PROCEED TO WARWICK AVENUE, TURN RIGHT ALICE STREET, STRAIGHT TO UMNGENI ROAD, TURN LEFT, PROCEED ON UMNGENI ROAD, STRAIGHT TO DURBAN STATION AND RETURN. ALTERNATIVE ROUTE. FROM APPROVED TAXI RANK IN MTUBATUBA, TURN LEFT ON INYATHI ROAD, TURN LEFT ON RIVERVIEW, TURN RIGHT ON P237 ROAD, JOIN N2, TURN LEFT, PROCEED STRAIGHT PASS MTHUNZINI TOLLGATE, UMVOTI PLAZA, TONGATHI TOLLGATE PROCEED STRAIGHT, TURN LEFT ON ROAD R102, PROCEED STRAIGHT AND JOIN UMNGENI ROAD, TURN LEFT PROCEED AND UMNGENI ROAD, STRAIGHT TO DURBAN STATION AND RETURN. ONLY DROPPING OF PASSENGERS IS ALLOWED.
12.9	2207442207W310053398 - MTUBATUBA TO RICHARDS BAY FROM APPROVED TAXI RANK IN MTUBATUBA, TURN LEFT INYATHI ROAD, LEFT ON RIVERVIEW ROAD, TURN RIGHT ON P237 ROAD,JOIN N2, TURN LEFT, PROCEED STRAIGHT, TURN RIGHT ON D249, STRAIGHT TO ENSELENI, DROP AND PROCEED ON ROAD P517,CROSS N2, JOIN P231, STRAIGHT TO RICHARDS BAY AND RETURN.

transport
Department:
Transport
Province of KwaZulu-Natal

GAZETTE

LGKZNG27-2021-NOV

REGION: ALL

12.10	220744220761I10053400 - MTUBATUBA TO NONGOMA. FROM APPROVED TAXI RANK IN MTUBATUBA TO APPROVED TAXI RANK IN NONGOMA, FROM MTUBATUBA TAXI RANK, JOIN INYATHI ROAD, TURN RIGHT ON RIVERVIEW ROAD, STRAIGHT TO JOIN ROAD P235/1, PASS HLABISA, NO PICKING UP ANDDROPPING OFF OF PASSENGERS, PROCEED STRAIGHT TO ROAD P235/1, PROCEED STRAIGHT TO NONGOMA TAXI RANK AND RETURN.
12.11	22074422074400053411 - FROM TAXI RANK IN NKUNDUSI TO MTUBATUBA TAXI RANK. FROM APPROVED TAXI RANK IN NKUNDUSI, JOIN ROAD D1992 TO APPROVED TAXI RANK IN MTUBATUBA, PASS NKUNDUSI, QAKWINI, MFEKAYI, EMPANGENI, JOIN ROAD P380, TURN RIGHT TO JOIN N2 ROAD AND TURN LEFT ON ROAD P237, NQIMULANE, TURN RIGHT ON JOHN ROSS HIGHWAY, STRAIGHT TO MTUBATUBA TAXI RANK AND RETURN.
12.12	22074422074400053407 - KWAMSANE TAXI RANK TO MTUBATUBA TAXI RANK FROM APPROVED TAXI RANK IN MTUBATUBA TO APPROVED TAXI RANK IN KWAMSANE TOWNSHIP FROM MTUBATUBA TAXI RANK, TURN LEFT ON INYATHI ROAD, TURN LEFT ON RIVERVIEW ROAD, THEN TURN RIGHT ON ROAD P237, TURN LEFT ON N2 ROAD PASS FOUR OF US, MKHONZA, EGUGULETHU SUPERMARKET KWAMKHONZA, TURN TO THE TAXI RANK AND RETURN NO RESTRICTION ON PICK UP AND DROP PASSENGERS.
12.13	2100DX22074410053420 - FROM MTUBATUBA TAXI RANK TO MKHUZE TAXI RANK. FROM APPROVED TAXI RANK IN MTUBATUBA TO APPROVED TAXI RANK IN MKHUZE TURN INTO JOHN ROSS HIGHWAY JOIN P237 ROAD AND JOIN P235-1 STRAIGHT TO N2 ROAD THEN TURN RIGHT ON THE ROAD P234. PROCEED STRAIGHT TO MKHUZE TAXI RANK AND RETURN.
12.14	22074422074400053406 - VULAMEHLO TAXI RANK TO MTUBATUBA TAXI RANK. FROM APPROVED TAXI RANK IN VULAMEHLO, PASS EMALANDA H.P.SCHOOL, EMAJUBENI, BHEKANI EZINGQAWENI, KWANSISANDE JOIN ROAD P235, STRAIGHT TO MTUBATUBA TAXI RANK AND RETURN.
12.15	22074422074400053405 - RIVERVIEW TAXI RANK TO MTUBATUBA TAXI RANK. FROM APPROVED TAXI RANK IN RIVERVIEW TO APPROVED TAXI RANK IN MTUBATUBA, PROCEED ON RIVERVIEW ROAD, PASS MTUBATUBA PRIMARY SCHOOL, DIRECT TO MTUBATUBA TAXI RANK AND RETURN.
12.16	22074422074400053404 - PHAPHASI TAXI RANK TO MTUBATUBA TAXI RANK. FROM APPROVED TAXI RANK IN PHAPHASI TO APPROVED TAXI RANK IN MTUBATUBA, PASS BONGANI STORE, DUTCH REFORM CHURCH, KWASHANDU STORE, JOIN ROAD P484, VIA SWELIHLE STORE, ESIGQOKWENI, NKOMBOSE, MNYAKAZI, MDUNGE BUTCHERY, EMNGAMAZINI, FOUR OF US SERVICE STATION, CROSS N2 ROAD, JOIN P237, TURN LEFT ON RIVERVIEW ROAD, TURN RIGHT ON INYATHI ROAD, STRAIGHT TO MTUBATUBA TAXI RANK AND RETURN. ALTERNATIVE ROUTE FROM APPROVED TAXI RANK IN PHAPHASI TO APPROVED TAXI RANK IN MTUBATUBA. FROM P484 ROAD VIA MYAKAZA, NKOMBOSE, BHOBOZA, CROSS N2 AND JOIN ROAD P237 TURN LEFT ON RIVERVIEW ROAD AND TURN RIGHT TO JOIN INYATHI ROAD, AND TURN RIGHT AGAIN TO JOIN JOHNROSS HIGHWAY AND GO STRAIGHT TO MTUBATUBA TAXI RANK AND RETURN.
12.17	22074422074400053403 - SOMKHELE TAXI RANK TO MTUBATUBA TAXI RANK. FROM APPROVED TAXI RANK IN SOMKHELE TO APPROVED TAXI RANK IN MTUBATUBA, PROCEED STRAIGHT TO ROAD P235/1, PASS MGWAZENI SCHOOL, MGEZA, NKWALINI, MDOLOMBA, NINELA MANYAMFO, THANDANANI STORE, ZAKHE BOTTLE STORE, MASUKU DIRECT TO MTUBATUBA TAXI RANK AND RETURN.
12.18	22074422074400053402 - 8. FROM KWAMAZIBUKO TAXI RANK TO MTUBATUBA TAXI RANK. FROM APPROVED TAXI RANK IN KWAMAZIBUKO TO APPROVED TAXI RANK IN MTUBATUBA, PASS ECHIBINI, PROCEED STRAIGHT ON P235/1, AND PASS MPUKUNYONI, MADIDA, EKUPHELENI, NKODIBE N2 INTERSECTION, ESKOM DIRECT TO MTUBATUBA TAXI RANK.
12.19	2207442207TM10053401 - 7. MTUBATUBA TO HLUHLUWE. FROM APPROVED TAXI RANK IN MTUBATUBA TO APPROVED TAXI RANK IN HLUHLUWE, FROM MTUBATUBA TAXI RANK, STRAIGHT TO JOHN ROSS HIGHWAY, JOIN ROAD P327, TURN LEFT JOINING RIVERVIEW ROAD, TURN RIGHT AND PROCEED STRAIGHT JOINING N2 ROAD, PROCEED STRAIGHT JOINING P453, STRAIGHT TO HLUHLUWE TAXI RANK AND RETURN.
12.20	22074422074400053421 - 25. FROM TAXI RANK IN BHEKAMANDLA TO TAXI RANK IN MTUBATUBA. FROM APPROVED TAXI RANK IN BHEKAMANDLA TO APPROVED TAXI RANK IN MTUBATUBA, PASS MDUNGANDLOVU, ZAMOKUHLE BAR, KWANQIMULANE, TURN RIGHT ON N2, VIA EMASUNDWINI, MANGENEHLATHINI, KWAMKHONO, GO STRAIGHT AND TURN LEFT TO JOIN ROAD P235/1, HEADING TO MTUBATUBA DIRECT TO MTUBATUBA TAXI RANK AND RETURN.
12.21	22074422074400053399 - MTUBATUBA TO HLABISA FROM APPROVED TAXI RANK IN MTUBATUBA TO APPROVED TAXI RANK IN HLABISA, FROM MTUBA TAXI RANK GO STRAIGHT, JOIN JOHN ROSS HIGHWAY, TURN LEFT JOIN ROAD P237,TURN RIGHT, JOIN ROAD P235-1, PROCEED STRAIGHT TO HLABISA AND RETURN.

transport
Department:
Transport
Province of KwaZulu-Natal

GAZETTE

LGKZNG27-2021-NOV

REGION: ALL

1)	**Application Number:** APP0133756	2)	**Gazette Number:** LGKZNG27-2021-NOV
3)	**Applicant:** AB MAVUNDLA **ID NO.** 5508255737089 **Association:** NOT AVAILABLE	4)	**Applicant Address:** P.O BOX 1260 MARGATE 4275
5)	**Existing Licence Holder:** NOT APPLICABLE **ID NO.** NOT APPLICABLE	6)	**Existing Licence Holder Address:** NOT APPLICABLE
7)	**Type of application:** NEW OPERATING LICENCE	8)	**Operating Licence Number:** NOTAVAILABLE
9)	**Vehicle Type:** MINIBUS	10)	1 X 13 (SEATED) + 0 (STANDING)
11)	**Region:** UGU-OGWINI		

12.1	KZPRERC2846520 - SCHOLARS AND THEIR PERSONAL EFFECTS: HOUSE 1795 GAMALAKHE TO PORT SHEPSTONE SENIOR PRIMARY SCHOOL STARTING POINT FROM MY HOUSE 1795 GAMALAKHE WHERE THE VEHICLE STAYS AND MOVE TO NKULU LOCATION AND TAKE THUBELIHLE MWANDLA, FROM THERE I TAKE AKHOKUHLE DLAMINI AND LETHO DLAMINI FROM SAME HOUSE STILL AT NKULU LOEATION, I THEN MOVE TO NEXT HOUSE SAME AT NKULU AND TO TAKE SANNY MVUNDLA FROM THERE I MOVE AND TAKE AMAHLE MADLALA AND NTOKOZO MADLALA IN THE SAME HOUSE AT NKULU FROM THERE I MOVE AND TAKE ENZOKUHLE STILL AT NKULU LOCATION FROM NKULU LOCATION I MOVE TO GAMALAKHE HOUSE NO. 1657 AND TAKES MPUMELELO MQADI THEN GO TO HOUSE NO. 1840 AND TAKE THANDO MAZUBANE, I GO TO NO.425 STILL AT GAMALAKHE AND TAKE LUZUKO BHENGU, I THEN GO TO HOUSE NO.1444 AND TAKE INDY MKUPHA, I THEN GO TO HOUSE NO.1419 AND TAKE SISANDA KHUNGWANE, I THEN GO TO KWA-XABA LOCATION AND TAKE UNATHI ZOKUFA, I THEN TAKE THE LAST PUPIL AT 1670 AT 06H30 AND LEAVE GAMALAKHE TO PORT SHEPSTONE, AT PORT SHEPSTONE I STARTS AT JAI-HIND PRIMARY SCHOOL AND LEAVES INDY MKUPHA AND SISANDA KHUNGWANE. FROM JAI-HIND PRIMARY SCHOOL I GO TO PORT SHEPSTONE PRIMARY SCHOOL AND LEAVES (1) AMAHLE MADLALA (2) NTOKOZO MADLALA (3) LUZUKO BHENGU (A) AKHOKUHLE DLAMINI (5) LETHU DLAMINI (6) SANNY MVUNDLA. FROM PORT SHEPSTONE PRIMARY SCHOOL I GO TO PORT SHEPSTONE SENIOR PRIMARY SCHOOL AND LEAVE (1) THUBELIHLE MWANDLA Q (2)MPUMELELE MQADI (3)APHELELE ZULU (A)NQOBITE NZAMA (5) ENZOKUHTE MADWE (6)UNATHIZOKUFA (7) THANDO MAZUBANE: THE VEHICLE FINISHES DROPPING LEARNERS AT THEIR RESPECTIVE SCHOOL AT 07H30 AT 14H00 IN THE AFTERNOON I START PICKING LEARNERS FROM SCHOOLS BACK HOME AT GAMALAKHE, I START PICKING LEARNERS AT PORT SHEPSTONE SENIOR PRIMARY SCHOOL THEN IT GOES TO PORT SHEPSTONE PRIMARY SCHOOL, I THEN GO TO THE LAST SCHOOL WHICH IS JAI-HIND PRIMARY SCHOOL, I GO TO GAMALAKHE, AT GAMALAKHE I DROP LEARNERS AT THEIR RESPECTIVE HOMES USING THE SAME ROUTE OF PICKING THEM IN THE MORNING. THE VEHICLE FINISHES DROPPING LEARNERS AT THEIR HOMES AT 15H30.

transport
Department:
Transport
Province of KwaZulu-Natal

GAZETTE

LGKZNG27-2021-NOV

REGION: ALL

1)	**Application Number:** APP0133760	**2)**	**Gazette Number:** LGKZNG27-2021-NOV
3)	**Applicant:** MH FAKUDE **ID NO.** 8904215812087 **Association:** UPPER HLABISA TAXI OWNERS ASSOCIATION	**4)**	**Applicant Address:** PO BOX 153 HLABISA 3937
5)	**Existing Licence Holder:** MH FAKUDE **ID NO.** 4808085835082	**6)**	**Existing Licence Holder Address:** 21 AYOB STREET DUNDEE KWAZULU-NATAL KWA-ZULU NATAL 3000
7)	**Type of application:** DECEASED TRANSFER AND NEW OPERATING LICENCE	**8)**	**Operating Licence Number:** LKNKZN0117008
9)	**Vehicle Type:** MINIBUS	**10)**	1 X 14 (SEATED) + 0 (STANDING)
11)	**Region:** UMKHANYAKUDE		

12.1	21007X22074410055185 - HLABISA TAXI RANK TO MTUBATUBA FROM HLABISA TAXI RANK TURN RIGHT TO R618 PROCEED TO MTUBATUBA AND TURN RIGHT ON TO JOHN ROSS HIGH WAY TO THE TAXI AT MTUBATUBA, LOAD RETURN.
12.2	21007X2207XJ10055187 - HLABISA TO EMPANGENI FROM HLABISA TO EMPANGENI TURN RIGHT ON TO R168. PROCEED STRAIGHT TO THE CROSS ROAD AT NKODIBE, TURN RIGHT ON TO N2, PROCEED STRAIGHT, TURN RIGHT ON TO D249 TO ENSELENI DROP THE PASSENGERS THEN PROCEED WITH P517 AND TURN RIGHT ON TO N2, PROCEED AND TURN RIGHT ON TO R102, PROCEED TURN TO TURNER-ROAD AND PROCEED TO B / RANK AT EMPANGENI LOAD AND RETURN.
12.3	21007X21004R10055199 - HLABISA TO DURBAN 3.1 FROM HLABISA TO DURBAN, TURN ON TO R618, PROCEED TO NKOBIDE CROSSES, TURN RIGHT ONTO N2 PROCEED STRAIGHT AND TURN LEFT ON TO M4. PROCEED AND TURN RIGHT TO ARGYLE STREET. PROCEED TURN LEFT ON TO UMGENI ROAD, PROCEED AND TURN RIGHT ONTO LEOPOLD STREET AND TURN RIGHT ON TO WARWICK AVENUE, PROCEED AND TURN RIGHT ON TO ALICE STREET, PROCEED STRAIGHT TO JOIN UMGENI ROAD TO A TAXI RANK AT DURBAN STATION, LOAD AND RETURN. 3.2 FROM HLABISA TO DURBAN FROM HLABISA TO DURBAN TURN RIGHT ON TO R618. PROCEED AND NKOBIDE CROSSES AND TURN RIGHT ON TO N2. PROCEED AND TURN RIGHT TO R102, PROCEED STRAIGHT AND TURN LEFT AT MTHUNZINI FILLING STATION, TURN RIGHT AND JOIN N2 FREEWAY AT MTHUNZINI PLAZA, PROCEED AND TURN LEFT ON TO M4, PROCEED AS MENTIONED ON NO4 TO A TAXI RANK AT DURBAN STATION LOAD AND RETURN.
12.4	21007X2100FK10055200 - HLABISA TO NONGOMA FROM HLABISA TO NONGOMA TURN LEFT ON TO P235? 2 PROCEED STRAIGHT TO NONGOMA TAXI RANK LOAD AND RETURN.

transport
Department:
Transport
Province of KwaZulu-Natal

GAZETTE

LGKZNG27-2021-NOV

REGION: ALL

1)	**Application Number:** APP0133768	2)	**Gazette Number:** LGKZNG27-2021-NOV
3)	**Applicant:** DJ MBOKAZI **ID NO.** 6804175363083 **Association:** BHEKISIZWE TAXI ASSOCIATION	4)	**Applicant Address:** PRIVATE BAG X121 NKANDLA 3855
5)	**Existing Licence Holder:** NOT APPLICABLE **ID NO.** NOT APPLICABLE	6)	**Existing Licence Holder Address:** NOT APPLICABLE
7)	**Type of application:** NEW OPERATING LICENCE	8)	**Operating Licence Number:** NOTAVAILABLE
9)	**Vehicle Type:** MINIBUS	10)	1 X 15 (SEATED) + 0 (STANDING)
11)	**Region:** UTHUNGULU		

12.1	2207EP1205GJ10121271 - NKANDLA TO JOHANNESBURG CBD FROM DOLWANE (NKANDLA) TAXI RANK TAKE P16/2 & P16/3 ROAD, TO R55, TURN LEFT TO R48, THEN LEFT TO R68 IN NQUTHU TO BLOOD RIVER STREET, INTO R34, UTRECHT CONTINUE TO STOP STREET, TURN RIGHT INTO R23 VOLKSRUST ROAD, INTO LAINGNEK STREET, TURN LEFT INTO JOUBERT STREET, RIGHT AGAIN INTO PIENAAR STREET IN VOLKSRUST, CONTINUE ALONG R23, INTO BOTHA STREET, RIGHT ON LOMBARD STREET, LEFT TO R23, PASS ON KROGH STREET, IN STANDERTON, CONTINUE ON R23, PASS GREYLINGSTAD, BALFOUR, TURNING RIGHT INTO N3, CONTINUE LEFT INTO M2 WEST, SET DOWN PASSENGERS, RIGHT INTO MAIN REEF ROAD, TURNING LEFT ON THE SAME STREET, JOIN JOHN PAGE ROAD, INTO JEPPE STATION, TURN LEFT INTO COMMISSIONER STREET SET DOWN PASSENGERS, CONTINUE TURN RIGHT INTO VON WIELLIGH, SET DOWN PASSENGERS, CONTINUE TURN LEFT INTO PLEIN STREET, SET DOWN PASSENGERS, CONTINUE TURN RIGHT INTO RISSIK STREET, SET DOWN PASSENGERS, CONTINUE TURN RIGHT INTO DE VILIERS STREET, SET DOWN PASSENGERS, CONTINUE INTO PARK CITY IN THE MUNICIPALITY OF JOHANNESBURG FROM PARK CITY ON THE DE VILLIERS, TURN LEFT INTO HARRISON STREET, CONTINUE TURN LEFT INTO MARKET STREET, CONTINUE TURN RIGHT INTO JOHN PAGE INTO MAIN REEF TURN INTO M2, CONTINUE LEFT INTO FREEWAY, CONTINUE SAME ROUTE AS ON THE FORWARD JOURNEY.
12.2	2207EP22068T10121256 - DOLWANE TO PIETERMARITZBURG FROM (NKANDLA) DOLWANE TAXI RANK, TURN RIGHT ON P16/2, PICK UP AND SET DOWN, TO JOHNSON'S DRIFT UP TO KRANSKOP, PICK UP ON THE STOP SIGN , TURN RIGHT SET DOWN TO JOIN R74, GO (RESTRICTED FROM PICKING UP AND SETTING DOWN) PASS KRANSKOP, BEFORE GREYTOWN, TURN LEFT TO JOIN R33, GO AHEAD TO PASS MISAPH, AT THE STOP SIGN TURN LEFT TO JOIN R33 AND GREYTOWN ROAD, BHAMBATHA ROAD, JUST BEFORE ENTERING THE TOWN (PIETERMARITZBURG), TURN RIGHT TO MASUKWANE TAXI RANK AND NOT RETURN TRIP.
12.3	2207EP2206LS10121257 - DOLWANE TO DURBAN FROM (NKANDLA) DOLWANE TAXI RANK, TURN RIGHT O JOIN R16/2, DOWN TO JOHNSON'S DRIFT UP TO KRANSKOP, ON THE STOP SIGN TURN RIGHT TO JOIN R74, PASS KRANSKOP, DOWN TO STANGER, PASS STANGER AND KEEP LEFT TO JOIN N2 TO DURBAN, TURN LEFT TO JOIN VICTORY STREET, TURN LEFT TO JOIN MARKET STREET, TURN LEFT TO MARKET TAXI RANK AND RETURN
12.4	2207EP2206Y410121267 - DOLWANE TO MELMOTH FROM DOLWANE TAXI RANK, TURN LEFT TO JOIN P16/2, PICK UP AND SET DOWN PASSENGERS, GO AHEAD TILL Y-JUNCTION, WRITTEN QUDENI AND NQUTU, PICK UP AND SET DOWN PASSENGERS, TAKE THE RIGHT HAND TO JOIN P90, GO DOWN AND CROSS NSUZE BRIDGE, PICK UP AND SET DOWN PASSENGERS, GO AND PASS VULEKA, GO AHEAD AGAIN TILL STOP SIGN, TURN LEFT TO JOIN R68, GO ON AND CROSS MHLATHUZE BRIDGE, SET DOWN PASSENGERS, GO PASS KTAZA, STRAIGHT ON TILL STOP SIGN, TURN RIGHT TO JOIN R34, FROM ULUNDI, SET DOWN PASSENGERS, GO STRAIGHT TILL PASS GARAGE, TURN LEFT ON VICTORIA STREET, TURN LEFT AGAIN INTO MELMOTH TAXI RANK.
12.5	2207EP2206YH10121270 - 8.DOLWANE TO ULUNDI. FROM (NKANDLA) DOLWANE TAXI RANK, TURN LEFT TO JOIN P16/2, PICK UP AND SET DOWN PASSENGERS, GO ON TILL Y-JUNCTION WRITTEN QUDENI AND NQUTU, PICK UP AND SET DOWN PASSENGERS, TAKE THE RIGHT HAND TO JOIN P90, PICK UP AND SET DOWN PASSENGERS, GO DOWN TILL NSUZE BRIDGE, GO ON AND PASS VULEKA TILL STOP SIGN, SET DOWN PASSENGERS ONLY, TURN LEFT TO JOIN P50/3, DRIVE 1KM, TURN RIGHT TO JOIN R68, GO ON AND CROSS MHLATHUZE BRIDGE, SET DOWN PASS KATAZA, JUST AFTER KATAZA, TURN LEFT, GO STRAIGHT PASS MTHONJANENI LODGE TILL STOP SIGN, TURN LEFT TO JOIN R66, GO DOWN TURN RIGHT TILL UNDER RAILWAY BRIDGE, TURN RIGHT TO ULUNDI TAXI RANK AND NO RETURN TRIPS.
12.6	2207EP22071T10121260 - DOLWANE TO ESHOWE FROM (NKANDLA) DOLWANE TAXI RANK, TURN RIGHT TO JOIN P16/3, SET DOWN, PICK UP PASSENGERS, JUST BEFORE JOHNSONS DRIFT BRIDGE, TURN LEFT TO JOIN P15, PICK UP AND SET DOWN PASSENGERS, GO AHEAD TILL NSUZE BRIDGE, PICK AND SET DOWN PASSENGERS, CROSS IT UP TO LINDELA, AT THE STOP SIGN, SET DOWN PASSENGERS ONLY, RIGHT ON P15, GO AHEAD TILL STOP SIGN P50/2, TURN RIGHT, GO STRAIGHT AND PASS GEORGE HOTEL AT ESHOWE, TAKE LEFT TO ESHOWE TAXI RANK AND RETURN.
12.7	2207EP2207EP00121259 - DOLWANE TO NKANDLA FROM (NKANDLA) DOLWANE TAXI RANK, TURN LEFT TO JOIN PICK UP AND SET DOWN PASSENGERS P16/2, GO AHEAD TILL Y-JUNCTION, WRITTEN QUDENI AND NQUTU, TAKE THE RIGHT HAND, JOIN P90, PICK UP AND SET DOWN PASSENGERS, GO ON TILL NSUZE BRIDGE, NO PICK UP AND SET DOWN, CROSS IT GO ON AND PASS VULEKA ON THE TARRED ROAD TILL STOP SIGN, TURN RIGHT TO JOIN P50/3, GO STRAIGHT TO TOWN PASS POLICE STATION, TURN RIGHT TO NKANDLA TAXI RANK AND RETURN
12.8	2207EP2207GY10121268 - DOLWANE TO NQUTU FROM (NKANDLA) DOLWANE TAXI RANK, TURN LEFT TO JOIN P16/2, PICK UP SET DOWN GO ON THE Y-JUNCTION, WRITTEN QUDENI AND NQUTU, TAKE THE LEFT HAND TO JOIN P16/3, PICK UP AND SET DOWN PASSENGERS, DRIVE ON TO PASS EKOMBE POLICE STATION AND HOSPITAL, PASS QUDENI TAXI RANK, PASS MACHUWNINI CLINIC, UP TO SLUTSHANA PICK UP AND SET DOWN PASSENGERS, ON THE STOP SIGN TURN LEFT TO JOIN R68, SET DOWN PASSENGERS AND GO STRAIGHT TO NQUTU, AT THE 4 WAY STOP, TURN RIGHT TO SET DOWN PASSENGERS, TURN LEFT TO NQUTU TAXI RANK AND RETURN THE SAME AS ABOVE.
12.9	2207EP2207KA10121258 - DOLWANE TO KRANSKOP FROM (NKANDLA) DOLWANE TAXI RANK, TURN RIGHT TO JOIN R16/2, PICK UP AND SET DOWN PASSENGERS TO JOHNSONS DRIFT, PICK UP AND SET DOWN PASSENGERS, CROSS THE TUGELA BRIDGE, GO UP AND PASS GCOTHOYI, PICK UP AND SET DOWN PASSENGERS, TILL TO KRANSKOP, AT THE STOP SIGN TURN RIGHT TO KRANSKOP TAXI RANK AND RETURN

transport
Department:
Transport
Province of KwaZulu-Natal

GAZETTE

LGKZNG27-2021-NOV

REGION: ALL

1)	**Application Number:** APP0133769	2)	**Gazette Number:** LGKZNG27-2021-NOV
3)	**Applicant:** MS NKWANYANA **ID NO.** 7505305322084 **Association:** NOT AVAILABLE	4)	**Applicant Address:** P.O BOX 1093 VRYHEID 3100
5)	**Existing Licence Holder:** NOT APPLICABLE **ID NO.** NOT APPLICABLE	6)	**Existing Licence Holder Address:** NOT APPLICABLE
7)	**Type of application:** NEW OPERATING LICENCE	8)	**Operating Licence Number:** NOTAVAILABLE
9)	**Vehicle Type:** MINIBUS	10)	1 X 15 (SEATED) + 0 (STANDING)
11)	**Region:** UTHUKELA		

12.1	KZPRERC2846226 - SCHOLARS AND THEIR PERSONAL EFFECTS: KWANYANA HOME TO GLUCKSTADT PRIMARY SCHOOL FROM KWANYANA HOME DRIVE TO THE MAIN ROAD AND PICK 2 CHILDREN KWAMBATHA HOUSE, THEN 2 CHILDREN FROM MLOTSHWA HOUSE, THEN DRIVE TO READ NO D193 AND D271 KWANTABANKULU AREA PICK UP 4 CHILDREN FROM KWAKHUMALO THEN PRCEED TO KWANKAMFU AREA AND PICK UP 3 CHILDREN FROM SIKHAKHANE HOUSE TAKING THEM TO SIKHULILE COMBINES SCHOOL. THEN DRIVE BACK TO THE VILLAGE TAKE FIVE CHILDREN FROM JIYANE HOUSE THEN DRIVE TO ROAD R34 VRYHEID AND DROP THEM OFF AT GLUCKSTADT PRIMARY SCHOOL.

transport
Department:
Transport
Province of KwaZulu-Natal

GAZETTE

LGKZNG27-2021-NOV

REGION: ALL

1)	**Application Number:** APP0133770	2)	**Gazette Number:** LGKZNG27-2021-NOV
3)	**Applicant:** BJ ZULU **ID NO.** 7007060502083 **Association:** NOT AVAILABLE	4)	**Applicant Address:** P.O BOX 17 VRYHEID 3100
5)	**Existing Licence Holder:** NOT APPLICABLE **ID NO.** NOT APPLICABLE	6)	**Existing Licence Holder Address:** NOT APPLICABLE
7)	**Type of application:** NEW OPERATING LICENCE	8)	**Operating Licence Number:** NOTAVAILABLE
9)	**Vehicle Type:** MINIBUS	10)	1 X 13 (SEATED) + 0 (STANDING)
11)	**Region:** UTHUKELA		

12.1	KZPRERC2846275 - SCHOLARS AND THEIR PERSONAL EFFECTS: NTWANYANA AREA, GLUCKSTADT TO SIKHULILE COMBINED SCHOOL STARTING FROM KWAZULU HOME NTWANYANA AREA GLUCKSTADT LEAVING WITH 3 CHILDREN AND THEN PROCEED TO PICK UP 3 CHILDREN FROM KHATHIDE HOME PROCEED ON THE SAME ROAD AND PICK UP 5 CHILDREN FROM MDLALOSE HOME, TURN AROUND AND TURN LEFT TO JOIN D38 AND THEN PROCEED TO MABASA HOME AND PICK UP 2 CHILDREN THEN PROCEED TO ZULU HOME AND PICK UP 2 CHILDREN, TURN AROUND AND PROCEED TO TURN LEFT TO JOIN R34 MELMOTH ROAD AND PROCEED TO KOMFOOR COMBINED SCHOOL AND DROP OFF CHILDREN AND THEN PROCEED TO TURN RIGHT TO P219 AND THEN DROP OFF CHILDREN AT SIKHULILE COMBINED SCHOOL. IN THE AFTERNOON USE THE SAME ROUTE TO PICK CHILDREN FROM SCHOOL AND DROP THEM IN THEIR HOMES.

transport
Department:
Transport
Province of KwaZulu-Natal

GAZETTE

LGKZNG27-2021-NOV

REGION: ALL

1)	**Application Number:** APP0133771	2)	**Gazette Number:** LGKZNG27-2021-NOV
3)	**Applicant:** MR KHUMALO **ID NO.** 6112055483082 **Association:** NOT AVAILABLE	4)	**Applicant Address:** P.O BOX24 SWARTMFOLOZI 3115
5)	**Existing Licence Holder:** NOT APPLICABLE **ID NO.** NOT APPLICABLE	6)	**Existing Licence Holder Address:** NOT APPLICABLE
7)	**Type of application:** NEW OPERATING LICENCE	8)	**Operating Licence Number:** NOTAVAILABLE
9)	**Vehicle Type:** MINIBUS	10)	1 X 15 (SEATED) + 0 (STANDING)
11)	**Region:** UTHUKELA		

12.1	KZPRERC2846324 - SCHOLARS AND THEIR PERSONAL EFFECTS: KWAKHUMALO DUVELA AREA TO SIKHULILE COMBINED SCHOOL FROM KWAKHUMALO DUVELA AREA, DRIVE 500 METRES AND TURN LEFT TO JOIN MAIN ROAD D1719 AND PROCEED TO PICK UP 4 CHILDREN FROM NYANDENI HOME PROCEED ON THE SAME ROAD AND PICK UP 1 CHILD FROM ZULU HOME PROCEED TO TURN LEFT ON TO P487 UP TO EZWATHIN STORE TO EMAYEZENI TO STOP AND TURN LEFT DRIVING 900 METRES TURNING LEFT TO PICK 3 CHILDREN FROM MBATHA HOME PROCEED TO PICK UP 3 CHILDREN FROM ZONDO HOME ON THE SAME ROAD PROCEED TO LUVUNO HOME AND PICK UP 2 CHILDREN, PROCEED MTHETHWA HOME AND PICK UP 4 CHILDREN AND PROCEED 500 METRES AND TAKE FIRST LEFT TO JOIN THE MAIN ROAD AND PROCEED TO DROP OFF CHILDREN AT SIKHULILE COMBINED SCHOOL. IN THE AFTERNOON USE THE SAME ROUTES TO PICK UP CHILDREN FROM SCHOOL AND DROP THEM OFF AT THEIR HOMES.

transport
Department:
Transport
Province of KwaZulu-Natal

GAZETTE

LGKZNG27-2021-NOV

REGION: ALL

1)	**Application Number:** APP0133783	2)	**Gazette Number:** LGKZNG27-2021-NOV
3)	**Applicant:** LG KHANYILE **ID NO.** 5408100716083 **Association:** MPUMALANGA AND DISTRICT TAXI ASSOCIATION	4)	**Applicant Address:** A534 UNIT 1NORTH ESIHONQENI ROAD MPUMALANGA T/ SHIP 3699
5)	**Existing Licence Holder:** NOT APPLICABLE **ID NO.** NOT APPLICABLE	6)	**Existing Licence Holder Address:** NOT APPLICABLE
7)	**Type of application:** NEW OPERATING LICENCE	8)	**Operating Licence Number:** NOTAVAILABLE
9)	**Vehicle Type:** MINIBUS	10)	1 X 13 (SEATED) + 0 (STANDING)
11)	**Region:** DURBAN WEST		

12.1	MPUMALANGA TAXI RANK TO EMALANGENI FROM MPUMALANGA TAXI RANK (KWAMCOYI) TO 3001 STREET PICK UP PASSENGERS, RIGHT TO MEYIWA ROAD, PICK UP PASSENGERS, LEFT TO SHEZI STREET, PICK UP PASSENGERS, RIGHT TO MEYIWA STREET, LEFT TO SHEZI MAIN ROAD, PICK AND DROP PASSENGERS, RIGHT TO 74085IGHT TO P385. PICK AN DROP, RIGHT TO BUCK MAN BOULEVARD, PICK AND DROP, RIGHT TO LUBEX ROAD, PICK AND DROP, RIGHT TO SIBISI ROAD, PICK AND DROP, SIBISI BECOMES MEYIWA ROAD, PICK AND DROP INTO MPUMALANGA TAXI RANK(KWAMCOYI).
12.2	MPUMALANGA TAXI RANK TO HILLCREST FROM MPUMALANGA TAXI RANK (KWAMCOYI), TO 3001 STREET, PICK AND DROP, PASSENGERS, RIGHT TO MEYIWA ROAD, PICK UP PASSENGERS, RIGHT TO MEYIWA ROAD, PICK AND DROP PASSENGERS, LEFT TO SHEZI STREET, PICK AND DROP PASSENGERS, RIGHT TO MEYIWA STREET, PICK AND DROP PASSENGERS, LEFT TO SHEZI STREET, PICK AND DROP PASSENGERS, RIGHT TO 74085 STREET, PICK AND DROP PASSENGERS, RIGHT TO P385, PICK UP PASSENGERS, JOIN N3 (NO PICKING UP OF PASSENGERS), LEFT TO M13, OFF-RAMP AND TURN LEFT KASSIER ROAD ROAD(M46), RIGHT TO OLD MAIN ROAD, DROP OFF PASSENGERS ON OLD MAIN ROAD, LEFT TO INANDA ROAD, DROP OFF PASSENGERS, TURN RIGHT TO HILLCREST TAXI RANK AND RETURN ON THE SAME ROUTE.
12.3	MPUMALANGA TAXI RANK TO MPUMALANGA MALL FROM MPUMALANGA TAXI RANK (KWAMCOYI), TO 3001 STREET, PICK UP PASSENGERS, RIGHT TO MEYIWA ROAD, PICK UP PASSENGERS, LEFT TO SHEZI MAIN ROAD, PICK UP PASSENGERS, RIGHT TO 74095 STREET, PICK UP PASSENGERS, RIGHT TO KUNENE STREET, PICK UP PASSENGERS, RIGHT TO HAMMARSDALE MALL AND RETURN ON THE SAME ROUTE TO MPUMALANGA TAXI RANK (KWAMCOYI)
12.4	MPUMALANGA TAXI RANK TO MLABA VILLAGE FROM MPUMALANGA TAXI RANK (KWAMCOYI), TO 3001 STREET, PICK UP PASSENGERS, RIGHT TO MEYIWA ROAD, PICK UP TO SHEZI STREET, PICK UP PASSENGERS, RIGHT TO 74095 STREET, PICK AND DROP PASSENGERS, CROSS P385 HEADING MLABA VILLAGE MAIN ROAD, PICK AND DROP PASSENGERS, RETURN BACK AT SINENZUZO PRIMARY SCHOOL TO MPUMALANGA TAXI RANK ON THE SAME ROUTE TO MPUMALANGA TAXI RANK (KWAMCOYI).
12.5	22065K2206LS00052048 - MPUMALANGA TAXI RANK TO DURBAN. FROM MPUMALANGA TAXI RANK ON MEYIWA MAIN ROAD, TURN LEFT 2011 STREET, TURN RIGHT 74095 STREET, TURN RIGHT P385, TURN RIGHT N3, PASS MARRIANHILL TOLL PLAZA, OR N3, LEFT M13, LEFT OLD MAIN ROAD PINETOWN, RIGHT STAPLETON ROAD, LEFT M13, LEFT N3, TURN LEFT INTO BEREA ROAD NORTH, RIGHT INTO BEREA ROAD, INTO WEST STREET, LEFT TURN RUSSELL STREET AND RANK AT THE INTERSECTION OF RUSSELL STREET AND PINE STREET. ALTERNATIVE ROUTE. FROM BEREA ROAD NORTH, INTO OLD DUTCH ROAD, INTO ALICE STREET, TURN RIGHT INTO GREY STREET, BECOMING BROAD STREET, RIGHT TURN SMITH STREET, RIGHT TURN RUSSELL STREET AND PROCEED TO RANK AS ABOVE, RETURN TRIP – FROM RANK AT THE INTERSECTION OF PINE STREET, LEFT TURN INTO N3, FROM THE N3 DRIVE BACKWARDS ON THE SAME ROUTE AS THE FORWARD TRIP.
12.6	22065K2206R400052047 - MPUMALANGA TO WESTMEAD. FROM MPUMALANGA TAXI RANK ON MEYIWA MAIN ROAD, TURN LEFT 2011 STREET, TURN RIGHT 74095 STREET, TURN RIGHT P385, TURN RIGHT N3, PASS MARIANHILL TOLL PLAZA, LEFT RICHMOND ROAD, LEFT WESTMEAD ROAD, LEFT ALEXANDER ROAD, RIGHT TRAFFORD ROAD, LEFT RICHMOND ROAD, LEFT SWANFIELD ROAD, LEFT INTO TAXI HOLDING ON COMMERCIAL ROAD AND RETURN BACK ON THE SAME ROUTE TO ALL UNITS WITHIN MPUMALANGA
12.7	22065P22065F10052033 - MPUMALANGA – CAMPERDOWN. INBOUND: FROM MPUMALANGA. ROUTE: P385, N3, P418, CHURCH STREET, VR PLANK SQUARE TO CAMPERDOWN TAXI RANK – ADJACENT TO CAMPERDOWN STATION (KPC 0021). OUTBOUND: FROM CAMPERDOWN TAXI RANK – ADJACENT TO CAMPERDOWN STATION (KPC0021) ROUTE: VR PLANK SQUARE, SHEPSTONE, BISHOP, P418, N3, P385 TO MPUMALANGA.
12.8	22065P22065P00052035 - MPUMALANGA TAXI RANK TO UMLAAS ROAD. INBOUND: FROM MPUMALANGA TAXI RANK, TURN RIGHT TO MEYIWA MAIN ROAD, TURN LEFT 2011 STREET, TURN RIGHT 74095 STREET, TURN LEFT P385, TURN LEFT R603. ROUTE: GEORGEDALE, CATO RIDGE, CAMPERDOWN DESTINATION UMLAAS ROAD. OUTBOUND: FROM UMLAAS ROAD, R603, N3, MPUMALANGA / INCHANGA / CATO RIDGE OFF-RAMP – JOIN R103, TURN RIGHT GEORGEDALE ROAD, MEYIWA MAIN ROAD. ROUTE: CAMPERDOWN, CATO RIDGE, GEORGEDALE DESTINATION MPUMALANGA TOWNSHIP (ALL SECTIONS INCLUDING EMALANGENI).
12.9	22065P22065P00052043 - MPUMALANGA TO HAMMERSDALE FROM (ORIGIN): MPUMALANGA TAXI RANK ON MEYIWA MAIN ROAD, TURN LEFT 2011 STREET, TURN RIGHT 74095 STREET, TURN RIGHT P385, RIGHT TURN KELY ROAD, TURN LEFT ANDERSON ROAD ELANGENI INDUSTRIES AND RETURN BACK ON THE SAME ROUTE TO ALL UNITS WITHIN MPUMALANGA (INCLUDING EMALANGENI)
12.10	22065P22065Q00052034 - MPUMALANGA TAXI RANK TO CATO RIDGE AND ABBATOIR. FROM MPUMALANGA TAXI RANK – MEYIWA MAIN ROAD, TURN LEFT 2011 STREET, TURN RIGHT 74095 STREET, TURN LEFT P385 BECOMING R103/P1-3, TURN LEFT P423 / EDDY HAGAN, DRIVE INTO CATO RIDGE ABBATTOIR TAXI RANK AND RETURN BACK ON THE SAME ROUTE.

transport
Department:
Transport
Province of KwaZulu-Natal

GAZETTE

LGKZNG27-2021-NOV

REGION: ALL

12.11	22065P22068T10052032 - MPUMALANGA - PIETERMARITZBURG (VIA CHURCH STREET). INBOUND: FROM MPUMALANGA, P385, N3, N3/P338 (UMLAAS ROAD) INTERCHANGE, N3, MARKET ROAD INTERCHANGE, N3, BHAMBATHA (GREYTOWN), CHURCH, MASUKWANA (EAST), BOOM STREET TO BOOM / RETIEF TAXI TERMINAL (KPC0013). OUTBOUND: FROM BOOM / TAXI TERMINAL (KPC0013), BOOM STREET, MASUKWANA STREET (EAST), ECHO ROAD, ORTHMANN, N3, N3/P338 (UMLAAS ROAD), INTERCHANGE, N3, P385. ALTERNATIVE – INBOUND (A) P385, N3, P418, CHURCH STREET, VR PLANK SQUARE (CAMPERDOWN TAXI RANK KPX0021, VR PLANK SQUARE, SHEPSTONE, BISHOP, P418, N3 / P338 (UMLAAS ROAD) INTERCHANGE, N3, MARKET ROAD INTERCHANGE, N3, BHAMBATHA (GREYTOWN), CHURCH STREET, MASUKWANA (EAST), BOOM. (B) P385, N3, P418, CHURCH STREET, VR PLANK SQUARE (CAMPERDOWN TAXI RANK KPX 0021), VR PLANK SQUARE, SHEPSTONE, BISHOP, P418, N3 / P338 (UMLAAS ROAD), INTERCHANGE, N3, MARKET ROAD INTERCHANGE, N3, ARMITAGE, CHATTERTON, BOSHOFF, BOOM STREET, RETIEF STREET, PIETERMARITZ STREET, PINE STREET, BOOM STREET. ALTERNATIVE – OUTBOUND, (A) BOOM STREET, MASUKWANA (EAST), ECHO, ORTHMANN, N3, N3 / P338 (UMLAAS ROAD) INTERCHANGE, P418, CHURCH STREET, VR PLANK SQUARE, SHEPSTONE, BISHOP, P418, N3, P385. RESTRICTIONS: ALONG MARKET ROAD, OFF-RAMP TO MARKET ROAD, ON-RAMP, ONLY OFFLOADING OF PASSENGERS IS PERMITTED. THE LOADING OF PASSENGERS ALONG THIS SECTION OF THE ROUTE IS NOT PERMITTED.
12.12	22065P2206RK00052046 - MPUMALANGA TAXI RANK TO PINETOWN. 8. FROM MPUMALANGA TAXI RANK ON MEYIWA MAIN ROAD, TURN LEFT 2011 STREET, TURN RIGHT 74095 STREET, TURN RIGHT P385, TURN RIGHT N3, LEFT M13, PASS EVERTON, MAYTIME STORES, KLOOF, LEFT TURN OLD MAIN ROAD, RIGHT ANDERSON ROAD, LEFT TURN STANFIELD LANE, RIGHT INTO HILL STREET BUS RANK AND RETURN BACK ON THE SAME ROUTE TO ALL UNITS WITHIN MPUMALANGA.

transport
Department:
Transport
Province of KwaZulu-Natal

GAZETTE

LGKZNG27-2021-NOV

REGION: ALL

1)	**Application Number:** APP0133784	2)	**Gazette Number:** LGKZNG27-2021-NOV
3)	**Applicant:** LG KHANYILE **ID NO.** 5408100716083 **Association:** MPUMALANGA AND DISTRICT TAXI ASSOCIATION	4)	**Applicant Address:** A534 UNIT 1NORTH ESHONGWENI ROAD MPUMALANGA T/ SHIP 3700
5)	**Existing Licence Holder:** NOT APPLICABLE **ID NO.** NOT APPLICABLE	6)	**Existing Licence Holder Address:** NOT APPLICABLE
7)	**Type of application:** NEW OPERATING LICENCE	8)	**Operating Licence Number:** NOTAVAILABLE
9)	**Vehicle Type:** MINIBUS	10)	1 X 15 (SEATED) + 0 (STANDING)
11)	**Region:** DURBAN WEST		

12.1	MPUMALANGA TAXI RANK TO EMALANGENI FROM MPUMALANGA TAXI RANK (KWAMCOYI) TO 3001 STREET PICK UP PASSENGERS, RIGHT TO MEYIWA ROAD, PICK UP PASSENGERS, LEFT TO SHEZI STREET, PICK UP PASSENGERS, RIGHT TO MEYIWA STREET, LEFT TO SHEZI MAIN ROAD, PICK AND DROP PASSENGERS, RIGHT TO 74085IGHT TO P385. PICK AN DROP, RIGHT TO BUCK MAN BOULEVARD, PICK AND DROP, RIGHT TO LUBEX ROAD, PICK AND DROP, RIGHT TO SIBISI ROAD, PICK AND DROP, SIBISI BECOMES MEYIWA ROAD, PICK AND DROP INTO MPUMALANGA TAXI RANK(KWAMCOYI).
12.2	MPUMALANGA TAXI RANK TO HILLCREST FROM MPUMALANGA TAXI RANK (KWAMCOYI), TO 3001 STREET, PICK AND DROP, PASSENGERS, RIGHT TO MEYIWA ROAD, PICK UP PASSENGERS, RIGHT TO MEYIWA ROAD, PICK AND DROP PASSENGERS, LEFT TO SHEZI STREET, PICK AND DROP PASSENGERS, RIGHT TO MEYIWA STREET, PICK AND DROP PASSENGERS, LEFT TO SHEZI STREET, PICK AND DROP PASSENGERS, RIGHT TO 74085 STREET, PICK AND DROP PASSENGERS, RIGHT TO P385, PICK UP PASSENGERS, JOIN N3 (NO PICKING UP OF PASSENGERS), LEFT TO M13, OFF-RAMP AND TURN LEFT KASSIER ROAD ROAD(M46), RIGHT TO OLD MAIN ROAD, DROP OFF PASSENGERS ON OLD MAIN ROAD, LEFT TO INANDA ROAD, DROP OFF PASSENGERS, TURN RIGHT TO HILLCREST TAXI RANK AND RETURN ON THE SAME ROUTE.
12.3	MPUMALANGA TAXI RANK TO MPUMALANGA MALL FROM MPUMALANGA TAXI RANK (KWAMCOYI), TO 3001 STREET, PICK UP PASSENGERS, RIGHT TO MEYIWA ROAD, PICK UP PASSENGERS, LEFT TO SHEZI MAIN ROAD, PICK UP PASSENGERS, RIGHT TO 74095 STREET, PICK UP PASSENGERS, RIGHT TO KUNENE STREET, PICK UP PASSENGERS, RIGHT TO HAMMARSDALE MALL AND RETURN ON THE SAME ROUTE TO MPUMALANGA TAXI RANK (KWAMCOYI)
12.4	MPUMALANGA TAXI RANK TO MLABA VILLAGE FROM MPUMALANGA TAXI RANK (KWAMCOYI), TO 3001 STREET, PICK UP PASSENGERS, RIGHT TO MEYIWA ROAD, PICK UP TO SHEZI STREET, PICK UP PASSENGERS, RIGHT TO 74095 STREET, PICK AND DROP PASSENGERS, CROSS P385 HEADING MLABA VILLAGE MAIN ROAD, PICK AND DROP PASSENGERS, RETURN BACK AT SINENZUZO PRIMARY SCHOOL TO MPUMALANGA TAXI RANK ON THE SAME ROUTE TO MPUMALANGA TAXI RANK (KWAMCOYI).
12.5	22065K2206LS00052048 - MPUMALANGA TAXI RANK TO DURBAN. FROM MPUMALANGA TAXI RANK ON MEYIWA MAIN ROAD, TURN LEFT 2011 STREET, TURN RIGHT 74095 STREET, TURN RIGHT P385, TURN RIGHT N3, PASS MARRIANHILL TOLL PLAZA, OR N3, LEFT M13, LEFT OLD MAIN ROAD PINETOWN, RIGHT STAPLETON ROAD, LEFT M13, LEFT N3, TURN LEFT INTO BEREA ROAD NORTH, RIGHT INTO BEREA ROAD, INTO WEST STREET, LEFT TURN RUSSELL STREET AND RANK AT THE INTERSECTION OF RUSSELL STREET AND PINE STREET. ALTERNATIVE ROUTE. FROM BEREA ROAD NORTH, INTO OLD DUTCH ROAD, INTO ALICE STREET, TURN RIGHT INTO GREY STREET, BECOMING BROAD STREET, RIGHT TURN SMITH STREET, RIGHT TURN RUSSELL STREET AND PROCEED TO RANK AS ABOVE, RETURN TRIP – FROM RANK AT THE INTERSECTION OF PINE STREET, LEFT TURN INTO N3, FROM THE N3 DRIVE BACKWARDS ON THE SAME ROUTE AS THE FORWARD TRIP.
12.6	22065K2206R400052047 - MPUMALANGA TO WESTMEAD. FROM MPUMALANGA TAXI RANK ON MEYIWA MAIN ROAD, TURN LEFT 2011 STREET, TURN RIGHT 74095 STREET, TURN RIGHT P385, TURN RIGHT N3, PASS MARIANHILL TOLL PLAZA, LEFT RICHMOND ROAD, LEFT WESTMEAD ROAD, LEFT ALEXANDER ROAD, RIGHT TRAFFORD ROAD, LEFT RICHMOND ROAD, LEFT SWANFIELD ROAD, LEFT INTO TAXI HOLDING ON COMMERCIAL ROAD AND RETURN BACK ON THE SAME ROUTE TO ALL UNITS WITHIN MPUMALANGA
12.7	22065P22065F10052033 - MPUMALANGA – CAMPERDOWN. INBOUND: FROM MPUMALANGA. ROUTE: P385, N3, P418, CHURCH STREET, VR PLANK SQUARE TO CAMPERDOWN TAXI RANK – ADJACENT TO CAMPERDOWN STATION (KPC 0021). OUTBOUND: FROM CAMPERDOWN TAXI RANK – ADJACENT TO CAMPERDOWN STATION (KPC0021) ROUTE: VR PLANK SQUARE, SHEPSTONE, BISHOP, P418, N3, P385 TO MPUMALANGA.
12.8	22065P22065P00052035 - MPUMALANGA TAXI RANK TO UMLAAS ROAD. INBOUND: FROM MPUMALANGA TAXI RANK, TURN RIGHT TO MEYIWA MAIN ROAD, TURN LEFT 2011 STREET, TURN RIGHT 74095 STREET, TURN LEFT P385, TURN LEFT R603. ROUTE: GEORGEDALE, CATO RIDGE, CAMPERDOWN DESTINATION UMLAAS ROAD. OUTBOUND: FROM UMLAAS ROAD, R603, N3, MPUMALANGA / INCHANGA / CATO RIDGE OFF-RAMP – JOIN R103, TURN RIGHT GEORGEDALE ROAD, MEYIWA MAIN ROAD. ROUTE: CAMPERDOWN, CATO RIDGE, GEORGEDALE DESTINATION MPUMALANGA TOWNSHIP (ALL SECTIONS INCLUDING EMALANGENI).
12.9	22065P22065P00052043 - MPUMALANGA TO HAMMERSDALE FROM (ORIGIN): MPUMALANGA TAXI RANK ON MEYIWA MAIN ROAD, TURN LEFT 2011 STREET, TURN RIGHT 74095 STREET, TURN RIGHT P385, RIGHT TURN KELY ROAD, TURN LEFT ANDERSON ROAD ELANGENI INDUSTRIES AND RETURN BACK ON THE SAME ROUTE TO ALL UNITS WITHIN MPUMALANGA (INCLUDING EMALANGENI)
12.10	22065P22065Q00052034 - MPUMALANGA TAXI RANK TO CATO RIDGE AND ABBATOIR. FROM MPUMALANGA TAXI RANK – MEYIWA MAIN ROAD, TURN LEFT 2011 STREET, TURN RIGHT 74095 STREET, TURN LEFT P385 BECOMING R103/P1-3, TURN LEFT P423 / EDDY HAGAN, DRIVE INTO CATO RIDGE ABBATTOIR TAXI RANK AND RETURN BACK ON THE SAME ROUTE.

CONTINUES ON PAGE 258 OF BOOK 3

Printed by and obtainable from the Government Printer, Bosman Street, Private Bag X85, Pretoria, 0001.
Contact Centre Tel: 012-748 6200. eMail: info.egazette@gpw.gov.za
Publications: Tel: (012) 748 6053, 748 6061, 748 6065

This gazette is also available free online at **www.gpwonline.co.za**

KwaZulu-Natal Province
KwaZulu-Natal Provinsie
Isifundazwe saKwaZulu-Natali

Provincial Gazette • Provinsiale Koerant • Igazethi Yesifundazwe

(Registered at the post office as a newspaper) • (As 'n nuusblad by die poskantoor geregistreer)
(Irejistiwee njengephephandaba eposihhovisi)

Vol: 15 | **PIETERMARITZBURG** 2 DECEMBER 2021 / 2 DESEMBER 2021 | **No: 2346**

Part 3 of 3

We all have the power to prevent AIDS

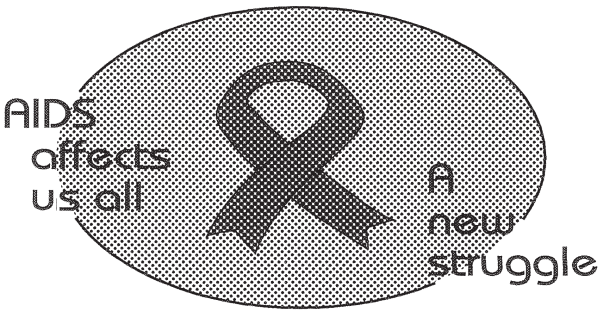

Prevention is the cure

AIDS HELPLINE
0800 012 322
DEPARTMENT OF HEALTH

N.B. The Government Printing Works will not be held responsible for the quality of "Hard Copies" or "Electronic Files" submitted for publication purposes

ISSN 1994-4551
9 771994 455008 02346

transport
Department:
Transport
Province of KwaZulu-Natal

GAZETTE

LGKZNG27-2021-NOV

REGION: ALL

12.11	22065P22068T10052032 - MPUMALANGA - PIETERMARITZBURG (VIA CHURCH STREET). INBOUND: FROM MPUMALANGA, P385, N3, N3/P338 (UMLAAS ROAD) INTERCHANGE, N3, MARKET ROAD INTERCHANGE, N3, BHAMBATHA (GREYTOWN), CHURCH, MASUKWANA (EAST), BOOM STREET TO BOOM / RETIEF TAXI TERMINAL (KPC0013). OUTBOUND: FROM BOOM / TAXI TERMINAL (KPC0013), BOOM STREET, MASUKWANA STREET (EAST), ECHO ROAD, ORTHMANN, N3, N3/P338 (UMLAAS ROAD), INTERCHANGE, N3, P385. ALTERNATIVE – INBOUND (A) P385, N3, P418, CHURCH STREET, VR PLANK SQUARE (CAMPERDOWN TAXI RANK KPX0021, VR PLANK SQUARE, SHEPSTONE, BISHOP, P418, N3 / P338 (UMLAAS ROAD) INTERCHANGE, N3, MARKET ROAD INTERCHANGE, N3, BHAMBATHA (GREYTOWN), CHURCH STREET, MASUKWANA (EAST), BOOM. (B) P385, N3, P418, CHURCH STREET, VR PLANK SQUARE (CAMPERDOWN TAXI RANK KPX 0021), VR PLANK SQUARE, SHEPSTONE, BISHOP, P418, N3 / P338 (UMLAAS ROAD), INTERCHANGE, N3, MARKET ROAD INTERCHANGE, N3, ARMITAGE, CHATTERTON, BOSHOFF, BOOM STREET, RETIEF STREET, PIETERMARITZ STREET, PINE STREET, BOOM STREET. ALTERNATIVE – OUTBOUND, (A) BOOM STREET, MASUKWANA (EAST), ECHO, ORTHMANN, N3, N3 / P338 (UMLAAS ROAD) INTERCHANGE, P418, CHURCH STREET, VR PLANK SQUARE, SHEPSTONE, BISHOP, P418, N3, P385. RESTRICTIONS: ALONG MARKET ROAD, OFF-RAMP TO MARKET ROAD, ON-RAMP, ONLY OFFLOADING OF PASSENGERS IS PERMITTED. THE LOADING OF PASSENGERS ALONG THIS SECTION OF THE ROUTE IS NOT PERMITTED.
12.12	22065P2206RK00052046 - MPUMALANGA TAXI RANK TO PINETOWN. 8. FROM MPUMALANGA TAXI RANK ON MEYIWA MAIN ROAD, TURN LEFT 2011 STREET, TURN RIGHT 74095 STREET, TURN RIGHT P385, TURN RIGHT N3, LEFT M13, PASS EVERTON, MAYTIME STORES, KLOOF, LEFT TURN OLD MAIN ROAD, RIGHT ANDERSON ROAD, LEFT TURN STANFIELD LANE, RIGHT INTO HILL STREET BUS RANK AND RETURN BACK ON THE SAME ROUTE TO ALL UNITS WITHIN MPUMALANGA.

transport
Department:
Transport
Province of KwaZulu-Natal

GAZETTE

LGKZNG27-2021-NOV

REGION: ALL

1)	**Application Number:** APP0133785	2)	**Gazette Number:** LGKZNG27-2021-NOV
3)	**Applicant:** LG KHANYILE **ID NO.** 5408100716083 **Association:** MPUMALANGA AND DISTRICT TAXI ASSOCIATION	4)	**Applicant Address:** A534 UNIT 1NORTH ESHONGWENI ROAD MPUMALANGA T/ SHIP 3700
5)	**Existing Licence Holder:** NOT APPLICABLE **ID NO.** NOT APPLICABLE	6)	**Existing Licence Holder Address:** NOT APPLICABLE
7)	**Type of application:** NEW OPERATING LICENCE	8)	**Operating Licence Number:** NOTAVAILABLE
9)	**Vehicle Type:** MINIBUS	10)	1 X 15 (SEATED) + 0 (STANDING)
11)	**Region:** DURBAN WEST		

12.1	MPUMALANGA TAXI RANK TO EMALANGENI FROM MPUMALANGA TAXI RANK (KWAMCOYI) TO 3001 STREET PICK UP PASSENGERS, RIGHT TO MEYIWA ROAD, PICK UP PASSENGERS, LEFT TO SHEZI STREET, PICK UP PASSENGERS, RIGHT TO MEYIWA STREET, LEFT TO SHEZI MAIN ROAD, PICK AND DROP PASSENGERS, RIGHT TO 74085IGHT TO P385. PICK AN DROP, RIGHT TO BUCK MAN BOULEVARD, PICK AND DROP, RIGHT TO LUBEX ROAD, PICK AND DROP, RIGHT TO SIBISI ROAD, PICK AND DROP, SIBISI BECOMES MEYIWA ROAD, PICK AND DROP INTO MPUMALANGA TAXI RANK(KWAMCOYI).
12.2	MPUMALANGA TAXI RANK TO HILLCREST FROM MPUMALANGA TAXI RANK (KWAMCOYI), TO 3001 STREET, PICK AND DROP, PASSENGERS, RIGHT TO MEYIWA ROAD, PICK UP PASSENGERS, RIGHT TO MEYIWA ROAD, PICK AND DROP PASSENGERS, LEFT TO SHEZI STREET, PICK AND DROP PASSENGERS, RIGHT TO MEYIWA STREET, PICK AND DROP PASSENGERS, LEFT TO SHEZI STREET, PICK AND DROP PASSENGERS, RIGHT TO 74085 STREET, PICK AND DROP PASSENGERS, RIGHT TO P385, PICK UP PASSENGERS, JOIN N3 (NO PICKING UP OF PASSENGERS), LEFT TO M13, OFF-RAMP AND TURN LEFT KASSIER ROAD ROAD(M46), RIGHT TO OLD MAIN ROAD, DROP OFF PASSENGERS ON OLD MAIN ROAD, LEFT TO INANDA ROAD, DROP OFF PASSENGERS, TURN RIGHT TO HILLCREST TAXI RANK AND RETURN ON THE SAME ROUTE.
12.3	MPUMALANGA TAXI RANK TO MPUMALANGA MALL FROM MPUMALANGA TAXI RANK (KWAMCOYI), TO 3001 STREET, PICK UP PASSENGERS, RIGHT TO MEYIWA ROAD, PICK UP PASSENGERS, LEFT TO SHEZI MAIN ROAD, PICK UP PASSENGERS, RIGHT TO 74095 STREET, PICK UP PASSENGERS, RIGHT TO KUNENE STREET, PICK UP PASSENGERS, RIGHT TO HAMMARSDALE MALL AND RETURN ON THE SAME ROUTE TO MPUMALANGA TAXI RANK (KWAMCOYI)
12.4	MPUMALANGA TAXI RANK TO MLABA VILLAGE FROM MPUMALANGA TAXI RANK (KWAMCOYI), TO 3001 STREET, PICK UP PASSENGERS, RIGHT TO MEYIWA ROAD, PICK UP TO SHEZI STREET, PICK UP PASSENGERS, RIGHT TO 74095 STREET, PICK AND DROP PASSENGERS, CROSS P385 HEADING MLABA VILLAGE MAIN ROAD, PICK AND DROP PASSENGERS, RETURN BACK AT SINENZUZO PRIMARY SCHOOL TO MPUMALANGA TAXI RANK ON THE SAME ROUTE TO MPUMALANGA TAXI RANK (KWAMCOYI).
12.5	22065K22065K00052050 - CHARTER SERVICE. FROM MPUMALANGA TAXI RANK TO POINT WITHIN THE PROVINCE OF KZN ONLY.NO PICKING UP OR SETTING DOWN OF PASSENGERS EN ROUTE.
12.6	22065K2206LS00052048 - MPUMALANGA TAXI RANK TO DURBAN. FROM MPUMALANGA TAXI RANK ON MEYIWA MAIN ROAD, TURN LEFT 2011 STREET, TURN RIGHT 74095 STREET, TURN RIGHT P385, TURN RIGHT N3, PASS MARRIANHILL TOLL PLAZA, OR N3, LEFT M13, LEFT OLD MAIN ROAD PINETOWN, RIGHT STAPLETON ROAD, LEFT M13, LEFT N3, TURN LEFT INTO BEREA ROAD NORTH, RIGHT INTO BEREA ROAD, INTO WEST STREET, LEFT TURN RUSSELL STREET AND RANK AT THE INTERSECTION OF RUSSELL STREET AND PINE STREET. ALTERNATIVE ROUTE. FROM BEREA ROAD NORTH, INTO OLD DUTCH ROAD, INTO ALICE STREET, TURN RIGHT INTO GREY STREET, BECOMING BROAD STREET, RIGHT TURN SMITH STREET, RIGHT TURN RUSSELL STREET AND PROCEED TO RANK AS ABOVE, RETURN TRIP – FROM RANK AT THE INTERSECTION OF PINE STREET, LEFT TURN INTO N3, FROM THE N3 DRIVE BACKWARDS ON THE SAME ROUTE AS THE FORWARD TRIP.
12.7	22065K2206R400052047 - MPUMALANGA TO WESTMEAD. FROM MPUMALANGA TAXI RANK ON MEYIWA MAIN ROAD, TURN LEFT 2011 STREET, TURN RIGHT 74095 STREET, TURN RIGHT P385, TURN RIGHT N3, PASS MARIANHILL TOLL PLAZA, LEFT RICHMOND ROAD, LEFT WESTMEAD ROAD, LEFT ALEXANDER ROAD, RIGHT TRAFFORD ROAD, LEFT RICHMOND ROAD, LEFT SWANFIELD ROAD, LEFT INTO TAXI HOLDING ON COMMERCIAL ROAD AND RETURN BACK ON THE SAME ROUTE TO ALL UNITS WITHIN MPUMALANGA
12.8	22065P22065F10052033 - MPUMALANGA – CAMPERDOWN. INBOUND: FROM MPUMALANGA. ROUTE: P385, N3, P418, CHURCH STREET, VR PLANK SQUARE TO CAMPERDOWN TAXI RANK – ADJACENT TO CAMPERDOWN STATION (KPC 0021). OUTBOUND: FROM CAMPERDOWN TAXI RANK – ADJACENT TO CAMPERDOWN STATION (KPC0021) ROUTE: VR PLANK SQUARE, SHEPSTONE, BISHOP, P418, N3, P385 TO MPUMALANGA.
12.9	22065P22065P00052035 - MPUMALANGA TAXI RANK TO UMLAAS ROAD. INBOUND: FROM MPUMALANGA TAXI RANK, TURN RIGHT TO MEYIWA MAIN ROAD, TURN LEFT 2011 STREET, TURN RIGHT 74095 STREET, TURN LEFT P385, TURN LEFT R603. ROUTE: GEORGEDALE, CATO RIDGE, CAMPERDOWN DESTINATION UMLAAS ROAD. OUTBOUND: FROM UMLAAS ROAD, R603, N3, MPUMALANGA / INCHANGA / CATO RIDGE OFF-RAMP – JOIN R103, TURN RIGHT GEORGEDALE ROAD, MEYIWA MAIN ROAD. ROUTE: CAMPERDOWN, CATO RIDGE, GEORGEDALE DESTINATION MPUMALANGA TOWNSHIP (ALL SECTIONS INCLUDING EMALANGENI).
12.10	22065P22065P00052043 - MPUMALANGA TO HAMMERSDALE FROM (ORIGIN): MPUMALANGA TAXI RANK ON MEYIWA MAIN ROAD, TURN LEFT 2011 STREET, TURN RIGHT 74095 STREET, TURN RIGHT P385, RIGHT TURN KELY ROAD, TURN LEFT ANDERSON ROAD ELANGENI INDUSTRIES AND RETURN BACK ON THE SAME ROUTE TO ALL UNITS WITHIN MPUMALANGA (INCLUDING EMALANGENI)

transport
Department:
Transport
Province of KwaZulu-Natal

GAZETTE

LGKZNG27-2021-NOV

REGION: ALL

12.11	22065P22065Q00052034 - MPUMALANGA TAXI RANK TO CATO RIDGE AND ABBATOIR. FROM MPUMALANGA TAXI RANK – MEYIWA MAIN ROAD, TURN LEFT 2011 STREET, TURN RIGHT 74095 STREET, TURN LEFT P385 BECOMING R103/P1-3, TURN LEFT P423 / EDDY HAGAN, DRIVE INTO CATO RIDGE ABBATTOIR TAXI RANK AND RETURN BACK ON THE SAME ROUTE.
12.12	22065P22068T10052032 - MPUMALANGA - PIETERMARITZBURG (VIA CHURCH STREET). INBOUND: FROM MPUMALANGA, P385, N3, N3/P338 (UMLAAS ROAD) INTERCHANGE, N3, MARKET ROAD INTERCHANGE, N3, BHAMBATHA (GREYTOWN), CHURCH, MASUKWANA (EAST), BOOM STREET TO BOOM / RETIEF TAXI TERMINAL (KPC0013). OUTBOUND: FROM BOOM / TAXI TERMINAL (KPC0013), BOOM STREET, MASUKWANA STREET (EAST), ECHO ROAD, ORTHMANN, N3, N3/P338 (UMLAAS ROAD), INTERCHANGE, N3, P385. ALTERNATIVE – INBOUND (A) P385, N3, P418, CHURCH STREET, VR PLANK SQUARE (CAMPERDOWN TAXI RANK KPX0021, VR PLANK SQUARE, SHEPSTONE, BISHOP, P418, N3 / P338 (UMLAAS ROAD) INTERCHANGE, N3, MARKET ROAD INTERCHANGE, N3, BHAMBATHA (GREYTOWN), CHURCH STREET, MASUKWANA (EAST), BOOM. (B) P385, N3, P418, CHURCH STREET, VR PLANK SQUARE (CAMPERDOWN TAXI RANK KPX 0021), VR PLANK SQUARE, SHEPSTONE, BISHOP, P418, N3 / P338 (UMLAAS ROAD), INTERCHANGE, N3, MARKET ROAD INTERCHANGE, N3, ARMITAGE, CHATTERTON, BOSHOFF, BOOM STREET, RETIEF STREET, PIETERMARITZ STREET, PINE STREET, BOOM STREET. ALTERNATIVE – OUTBOUND, (A) BOOM STREET, MASUKWANA (EAST), ECHO, ORTHMANN, N3, N3 / P338 (UMLAAS ROAD) INTERCHANGE, P418, CHURCH STREET, VR PLANK SQUARE, SHEPSTONE, BISHOP, P418, N3, P385. RESTRICTIONS: ALONG MARKET ROAD, OFF-RAMP TO MARKET ROAD, ON-RAMP, ONLY OFFLOADING OF PASSENGERS IS PERMITTED. THE LOADING OF PASSENGERS ALONG THIS SECTION OF THE ROUTE IS NOT PERMITTED.
12.13	22065P2206RK00052046 - MPUMALANGA TAXI RANK TO PINETOWN. 8. FROM MPUMALANGA TAXI RANK ON MEYIWA MAIN ROAD, TURN LEFT 2011 STREET, TURN RIGHT 74095 STREET, TURN RIGHT P385, TURN RIGHT N3, LEFT M13, PASS EVERTON, MAYTIME STORES, KLOOF, LEFT TURN OLD MAIN ROAD, RIGHT ANDERSON ROAD, LEFT TURN STANFIELD LANE, RIGHT INTO HILL STREET BUS RANK AND RETURN BACK ON THE SAME ROUTE TO ALL UNITS WITHIN MPUMALANGA.

transport
Department:
Transport
Province of KwaZulu-Natal

GAZETTE

LGKZNG27-2021-NOV

REGION: ALL

1)	**Application Number:** APP0133786	2)	**Gazette Number:** LGKZNG27-2021-NOV
3)	**Applicant:** PV MHLONGO **ID NO.** 8712065779086 **Association:** ESIKHAWINI TAXI ASSOCIATION	4)	**Applicant Address:** P O BOX 77116 EMPANGENI 3880
5)	**Existing Licence Holder:** NOT APPLICABLE **ID NO.** NOT APPLICABLE	6)	**Existing Licence Holder Address:** NOT APPLICABLE
7)	**Type of application:** NEW OPERATING LICENCE	8)	**Operating Licence Number:** LGKZN0703000710
9)	**Vehicle Type:** MINIBUS	10)	1 X 15 (SEATED) + 0 (STANDING)
11)	**Region:** UTHUNGULU		

12.1	2207YW2207W300050655 - ESIKHAWINI (MPEMBENI) TO RICHARDS BAY DEPART ESIKHAWINI TAXI RANK, TURN RIGHT INTO MTHOMBONI ROAD, CARRY STRAIGHT ACROSS MDLEBE MPUMA ROBOTS ALONG D887 TO MPEMBENI (LEXON TEA ROOM), TURN BACK ALONG D887, STRAIGHT DOWN THE B10 (P106), PAST MADLANKALA, TURN RIGHT INTO R34 (JOHN ROSS PARKWAY), TURN LEFT INTO WEST CENTRAL ARTERIAL, CARRY STRAIGHT TO BULLION BOULEVARD, THEN LEFT INTO TAXI CITY RANK RICHARDSBAY, ALONG THE SAME ROUTE.
12.2	2207YW2207W300050647 - ESIKHAWINI TO RICHARDSBAY DEPART ESIKHAWINI TAXI RANK, TURN LEFT INTO MTHOMBONI ROAD, RIGHT INTO MDLEBE MPUMA (EAST), INTO MELONI (P106). CARRY STRAIGHT DOWN THE B10 (P106), PAST MADLANKALA, TURN RIGHT INTO R34 (JOHN ROSS PARKWAY), TURN LEFT WEST CENTRAL ARTERIAL CARRY STRAIGHT INTO BULLION BOULEVARD, THEN TURN LEFT INTO TAXI CITY RANK RICHARDSBAY, RETURN ALONG THE SAME ROUTE.
12.3	2207YW2207XJ00050654 - ESIKHAWINI TO EMPANGENI LOT 63 DEPART ESIKHAWINI RANK, TURN LEFT INTO MTHOMBONI ROAD, STRAIGHT INTO D1567, TURN RIGHT INTO N2, LEFT INTO R34 (JOHN ROSS PARKWAY), STRAIGHT INTO MAIN ROAD, OFF LOADING AT SPEEDY, TURN LEFT INTO PRESIDENT SWART AVENUE, OFF LOADING AT CENTRAL PARK, TOTAL GARAGE, TURN RIGHT INTO MAXWELL STREET, THEN LEFT INTO LOT 63 TAXI RANK EMPANGENI AND RETURN ALONG THE SAME ROUTE.
12.4	2207YW2207W300050648 - ESIKHAWINI TO RICHARDS BAY VIA ALTON 2. DEPART ESIKHAWINI RANK, LEFT INTO MTHOMBONI ROAD, RIGHT INTO MDLEBE MPUMA (EAST), INTO MELONI (P106), CARRY ON STRAIGHT DOWN THE B10 (P106), PAST MADLANKALA, TURN RIGHT INTO R34 (JOHN ROSS PARKWAY), TURN RIGHT INTO ALUMINA ALLEE, 100 METRES AWAY FROM THE ROAD, OFF LOADING AT BUS STOP (MARINGINI), RETURN. STRAIGHT ACROSS ALUMINA ALLEE, OFF LOADING AT AMALGAMATED, ENGINE GARAGE, IKHWEZI DEPORT BELL, SHELL GARAGE, ZCBF, DOLLAR DRIVE, TURN RIGHT AND LEFT INTO BULLION BOULEVARD AND TURN LEFT INTO TAXI RANK RICHARDSBAY, AND RETURN ALONG THE SAME ROUTE.
12.5	2207YW2207XJ00050650 - ESIKHAWINI TO EMPANGENI RAIL DEPART ESIKHAWINI RANK, TURN LEFT INTO MTHOMBONI ROAD, CARRY STRAIGHT INTO D1567, TURN RIGHT INTO N2 (FREEWAY), TURN LEFT INTO R34 (JOHN ROSS PARKWAY), STRAIGHT INTO TANNER ROAD, OFF LOADING AT KENTUCKY, POST OFFICE, EMRICMOTORS AND TURN LEFT INTO B RANK, OFF LOADING THEN TURN INTO MAIN ROAD, TURN LEFT AND RIGHT GRANTHAM HIGHWAY, BACK INTO R34, TURN RIGHT INTO MAXWELL STREET, THEN LEFT INTO LOT 63 TAXI RANK, TURN RIGHT INTO N2 (NGOYA X ROADS) STRAIGHT TO EMPANGNI CIRCLE, LEFT INTO TANNER ROAD, THEN RIGHT INTO B-RANK, TURN RIGHT INTO TANNER ROAD, TURN LEFT INTO R34, RIGHT INTO MAXWELL STREET, LEFT INTO LOT 63, TAXI RANK EMPANGENI AND RETURN ALONG THE SAME ROUTE.
12.6	2207YW2207XJ00050657 - ESIKHAWINI (PORT DUNFORD) TO EMPANGENI DEPART ESIKHAWINI RANK TO PORT DUNFORD, ALONG D537 TO KWAMOLI TEA ROOM AND TURN BACK ALONG D537, TURN LEFT INTO D1597, STRAIGHT TO MASONGO X ROADS, TURN LEFT INTO MDLEBE MPUMA, RIGHT INTO MELONI (P106), CARRY STRAIGHT DOWNTHE B10 (P106), PAST MADLANKAL, TURN LEFT INTO R34 (JOHN ROSS PARKWAY), TURN LEFT INTO TANNER ROAD, OFFLOADING AT KENTUCKY, POST OFFICE, EMRIC MOTORS, LEFT INTO B-RANK, BACK INTO MAIN ROAD, LEFT AND RIGHT INTO GRANTAM HIGHWAY, TURN RIGHT INTO MAXWELL STREET, THEN LEFT INTO LOT 63 TAXI RANK EMPANGNI, AND RETURN ALONG THE SAME ROUTE.

transport
Department:
Transport
Province of KwaZulu-Natal

GAZETTE

LGKZNG27-2021-NOV

REGION: ALL

1)	**Application Number:** APP0133787	2)	**Gazette Number:** LGKZNG27-2021-NOV
3)	**Applicant:** MS ZULU **ID NO.** 9412285999080 **Association:** NOT AVAILABLE	4)	**Applicant Address:** P.O BOX 17 VRYHEID 3100
5)	**Existing Licence Holder:** NOT APPLICABLE **ID NO.** NOT APPLICABLE	6)	**Existing Licence Holder Address:** NOT APPLICABLE
7)	**Type of application:** NEW OPERATING LICENCE	8)	**Operating Licence Number:** NOTAVAILABLE
9)	**Vehicle Type:** MINIBUS	10)	1 X 12 (SEATED) + 0 (STANDING)
11)	**Region:** UTHUKELA		

12.1	KZPRERC2846373 - SCHOLARS AND THEIR PERSONAL EFFECTS: EMAGCEKENI AREA, GLUCKSTADT TO SIKHULILE COMBINED SCHOOL FROM KWAZULU HOME EMAGCEKENI AREA, GLUCKSTADT TURN LEFT AND JOIN MAIN ROAD PROCEED TO BHOZANA AREA KWAMTSHALI AND PICK UP 3 CHILDREN PROCEED ON THE SAME ROAD PICK UP 3 CHILDREEN FROM KWAMDLALOSE HOME THEN PROCEED TO PICK UP 4 CHILDREN FROM KWAZWANE HOME THEN PROCEED TO TURN LEFT TRAVEL 500 METRES AND TURN LEFT TO JOIN MAIN ROAD AND THEN DROP OFF CHILDREN AT SIKHULILE COMBINED SCHOOL.

transport
Department:
Transport
Province of KwaZulu-Natal

GAZETTE

LGKZNG27-2021-NOV

REGION: ALL

1)	**Application Number:** APP0133788	2)	**Gazette Number:** LGKZNG27-2021-NOV
3)	**Applicant:** PV MHLONGO **ID NO.** 8712065779086 **Association:** ESIKHAWINI TAXI ASSOCIATION	4)	**Applicant Address:** P O BOX 77116 EMPANGENI 3880
5)	**Existing Licence Holder:** NOT APPLICABLE **ID NO.** NOT APPLICABLE	6)	**Existing Licence Holder Address:** NOT APPLICABLE
7)	**Type of application:** NEW OPERATING LICENCE	8)	**Operating Licence Number:** LGKZN0703000401
9)	**Vehicle Type:** MINIBUS	10)	1 X 15 (SEATED) + 0 (STANDING)
11)	**Region:** UTHUNGULU		

12.1	2207YW2207W300050655 - ESIKHAWINI (MPEMBENI) TO RICHARDS BAY DEPART ESIKHAWINI TAXI RANK, TURN RIGHT INTO MTHOMBONI ROAD, CARRY STRAIGHT ACROSS MDLEBE MPUMA ROBOTS ALONG D887 TO MPEMBENI (LEXON TEA ROOM), TURN BACK ALONG D887, STRAIGHT DOWN THE B10 (P106), PAST MADLANKALA, TURN RIGHT INTO R34 (JOHN ROSS PARKWAY), TURN LEFT INTO WEST CENTRAL ARTERIAL, CARRY STRAIGHT TO BULLION BOULEVARD, THEN LEFT INTO TAXI CITY RANK RICHARDSBAY, ALONG THE SAME ROUTE.
12.2	2207YW2207W300050647 - ESIKHAWINI TO RICHARDSBAY DEPART ESIKHAWINI TAXI RANK, TURN LEFT INTO MTHOMBONI ROAD, RIGHT INTO MDLEBE MPUMA (EAST), INTO MELONI (P106). CARRY STRAIGHT DOWN THE B10 (P106), PAST MADLANKALA, TURN RIGHT INTO R34 (JOHN ROSS PARKWAY), TURN LEFT WEST CENTRAL ARTERIAL CARRY STRAIGHT INTO BULLION BOULEVARD, THEN TURN LEFT INTO TAXI CITY RANK RICHARDSBAY, RETURN ALONG THE SAME ROUTE.
12.3	2207YW2207XJ00050654 - ESIKHAWINI TO EMPANGENI LOT 63 DEPART ESIKHAWINI RANK, TURN LEFT INTO MTHOMBONI ROAD, STRAIGHT INTO D1567, TURN RIGHT INTO N2, LEFT INTO R34 (JOHN ROSS PARKWAY), STRAIGHT INTO MAIN ROAD, OFF LOADING AT SPEEDY, TURN LEFT INTO PRESIDENT SWART AVENUE, OFF LOADING AT CENTRAL PARK, TOTAL GARAGE, TURN RIGHT INTO MAXWELL STREET, THEN LEFT INTO LOT 63 TAXI RANK EMPANGENI AND RETURN ALONG THE SAME ROUTE.
12.4	2207YW2207W300050648 - ESIKHAWINI TO RICHARDS BAY VIA ALTON 2. DEPART ESIKHAWINI RANK, LEFT INTO MTHOMBONI ROAD, RIGHT INTO MDLEBE MPUMA (EAST), INTO MELONI (P106), CARRY ON STRAIGHT DOWN THE B10 (P106), PAST MADLANKALA, TURN RIGHT INTO R34 (JOHN ROSS PARKWAY), TURN RIGHT INTO ALUMINA ALLEE, 100 METRES AWAY FROM THE ROAD, OFF LOADING AT BUS STOP (MARINGINI), RETURN. STRAIGHT ACROSS ALUMINA ALLEE, OFF LOADING AT AMALGAMATED, ENGINE GARAGE, IKHWEZI DEPORT BELL, SHELL GARAGE, ZCBF, DOLLAR DRIVE, TURN RIGHT AND LEFT INTO BULLION BOULEVARD AND TURN LEFT INTO TAXI RANK RICHARDSBAY, AND RETURN ALONG THE SAME ROUTE.
12.5	2207YW2207XJ00050650 - ESIKHAWINI TO EMPANGENI RAIL DEPART ESIKHAWINI RANK, TURN LEFT INTO MTHOMBONI ROAD, CARRY STRAIGHT INTO D1567, TURN RIGHT INTO N2 (FREEWAY), TURN LEFT INTO R34 (JOHN ROSS PARKWAY), STRAIGHT INTO TANNER ROAD, OFF LOADING AT KENTUCKY, POST OFFICE, EMRICMOTORS AND TURN LEFT INTO B RANK, OFF LOADING THEN TURN INTO MAIN ROAD, TURN LEFT AND RIGHT GRANTHAM HIGHWAY, BACK INTO R34, TURN RIGHT INTO MAXWELL STREET, THEN LEFT INTO LOT 63 TAXI RANK, TURN RIGHT INTO N2 (NGOYA X ROADS) STRAIGHT TO EMPANGNI CIRCLE, LEFT INTO TANNER ROAD, THEN RIGHT INTO B-RANK, TURN RIGHT INTO TANNER ROAD, TURN LEFT INTO R34, RIGHT INTO MAXWELL STREET, LEFT INTO LOT 63, TAXI RANK EMPANGENI AND RETURN ALONG THE SAME ROUTE.
12.6	2207YW2207XJ00050657 - ESIKHAWINI (PORT DUNFORD) TO EMPANGENI DEPART ESIKHAWINI RANK TO PORT DUNFORD, ALONG D537 TO KWAMOLI TEA ROOM AND TURN BACK ALONG D537, TURN LEFT INTO D1597, STRAIGHT TO MASONGO X ROADS, TURN LEFT INTO MDLEBE MPUMA, RIGHT INTO MELONI (P106), CARRY STRAIGHT DOWNTHE B10 (P106), PAST MADLANKAL, TURN LEFT INTO R34 (JOHN ROSS PARKWAY), TURN LEFT INTO TANNER ROAD, OFFLOADING AT KENTUCKY, POST OFFICE, EMRIC MOTORS, LEFT INTO B-RANK, BACK INTO MAIN ROAD, LEFT AND RIGHT INTO GRANTAM HIGHWAY, TURN RIGHT INTO MAXWELL STREET, THEN LEFT INTO LOT 63 TAXI RANK EMPANGNI, AND RETURN ALONG THE SAME ROUTE.

transport
Department:
Transport
Province of KwaZulu-Natal

GAZETTE

LGKZNG27-2021-NOV

REGION: ALL

1)	**Application Number:** APP0133793	2)	**Gazette Number:** LGKZNG27-2021-NOV
3)	**Applicant:** RC KENNY **ID NO.** 7207225270085 **Association:** UNDERBERG TAXI ASSOCIATION	4)	**Applicant Address:** P.O. BOX 292 UNDERBERG 3257
5)	**Existing Licence Holder:** NOT APPLICABLE **ID NO.** NOT APPLICABLE	6)	**Existing Licence Holder Address:** NOT APPLICABLE
7)	**Type of application:** NEW OPERATING LICENCE	8)	**Operating Licence Number:** NOTAVAILABLE
9)	**Vehicle Type:** MINIBUS	10)	1 X 15 (SEATED) + 0 (STANDING)
11)	**Region:** SISONKE		

12.1	2202B922024E10137029 - UNDERBERG – KOKSTAD . INBOUND FROM : MR7(R617) HOPE STREET LOAD AT TAXI RANK TURN RIGHT ONTO MR7(R617),SPAR ALL STOP TO OFF LOAD & LOAD IN SWARTBERG, FRANKLIN TO KOKSTAD . OUTBOUND FROM: HOPE STREET,MR7(R617)LOAD& OFFLOAD IN KOKSTAD, FRANKLIN, SWARTBERG & TURN RIGHT ONTO MR7(R617)&ALL STOP ON THE ROUTE TO UNDERBERG & TURN LEFT INTO TAXI RANK.
12.2	2202B92202B900137019 - DRAKENSBERG - UNDERBERG. INBOUND FROM: P317 MR7,P126LOAD & OFFLOAD AT DRAKENSBERG HOTEL,CASTLE BURN& ALL STOPS ON ROUTE& TURN RIGHT ON P126(R617) & LEFT INTO THE RAXI RANK. OUTBOUND FROM:MR(R617),P317LOAD AT UNERBERG TAXI RANK TURN RIGHT ON (R617) MR7,TURN RIGHT ON P317 & LOAD ON THE ALL STOPS TO DRAKENSBERG GARDENS.
12.3	2202B92202B900137020 - UNDERBERG FARMS - UNDERBERG INBOUND FROM: D163,D334,D8,D259,MR7(R617). OUTBOUND FROM UNDERBERG TO FARMS LOAD ON ALL FARMS AROUND HIMEVILLE & UNDERBERG TO UNDERBERG TO UNDERBERG TAXI RANK. OUTBOUND FROM UNDERBERG TO FARMS LOAD AT TAXI RANK TURN RIGHT MR7(R617)TURN RIGHT ON HIMMEVILLE ROUTE TO FARMS ROUTE MR7,D259,D8,D334,D163.
12.4	2202B92202B900137022 - 4. UNDERBERG - BULWER. INBOUND FROM: UNDERBERG TAXI RANK TO BULWER TAXI RANK. ROUTE MR7 (R617) LOAD AT UNDERBERG TAXI RANK TURN LEFT ONTO R617 &LOAD ON ALL STOPS TO BULWER & TURN RIGHT INTO BULWER TAXI RANK OFF CENTECOW TURN OFF, FARMS TURN RIGHT INTO TAXI RANK. OUTBOUND: FROM BULWER TAXI RANK TO UNDERBERG TAXI RANK. ROUTE MR(617) LOAD AT BULWER TAXI RANK, POLICE STATION, PHOLELA, DONNYBROOK TURN OFF GQUMENI TURN.
12.5	2202B92202B900137024 - NDAWANA, BUSHMANSNEK-UNDERBERG INBOUND. NDAWANA, BUSHMANSNEK TO UNDERBERG FROM P616,P320,P265,MR7,(P316-1)LOAD FROM NDAWANA LOCATION (TAXI RANK) ONTO P616,P320,P265,&RIGHTON TO MR7(617) BUSHMANSNEK HOTEL,BORDER POST (SAPS) & ALL FARMS TO UNDERBERG TAXI RANK. OUTBOUMD: FROM UNDERBERG TAXI RANK TO NDAWAN,BUSHAMANSNEK. ROUTE MR7(617-1)P265 P320,P616LOAD AT UNDERBERG TAXI RANK TURN RIGHT ONTO MR7(R617)P316-1,P265,P320,P616& OFF-LOAD ON ALL FARMS & STOP ON ROUTE TO BUSHMANSNEK & NDAWANA. ALTERNATIVE ROUTINGS. INBOUND P616, P320, P265, P316-1. OUTBOUND: MR7, P125, MR7(P316-1)P265,P320,P616.
12.6	2202B92202B900137030 - MQATSHENI – UNDERBERG. INBOUND:UNDERBERG LOAD AT MQATSHENI LOCATION JOIN L933,D1243 TURN RIGHT P346,P27-2,P126 TURN LEFT MR7 TO TAXI RANK. OUTBOUND FROM: MQATSHENI LOAD AT TAXI RANK TURN RIGHT MR7,TURN RIGHT TO P126,P27-2,P346 TURN LEFT TO D1243,L933.

transport
Department:
Transport
Province of KwaZulu-Natal

GAZETTE

LGKZNG27-2021-NOV

REGION: ALL

12.7	2202B92202B900137032 - 10. INBOUND FROM: KILMUN TO UNDERBERG. ROUTE:P429,D1201,D243,P322,MR7. LOAD FROM KILMUN LOCATION (DOZEN, NSIMBINI, MAGCAKINI, MASHAYILANGA, CLINIC, MADWALENI, SHOBA, THONSINI, QAQENI, NGXOLA, SDANGENIA, ALL FARMS, MBATINIMPUMULWANE, KILMUN STORE TURN LEFT TO P320,TURN LEFT MR7,RIGHT TO TAXI RANK. OUTBOUND FROM: UNDERBERG TO KILMUN. ROUTE:MR7,P322,P320,D1201,P429 LOAD FROM TAXI RANK TURN LEFT MR7TURN RIGHT P322OFF-LOAD ALL STOP TO KILMUN TURN LEFT P320 & ALL LOCATION. ALTERNATIVE ROUTES. INBOUND:P429,D2160,D200,P320,MR7. OUTBOUND: MR7, P320, D200, D2160, P429.
12.8	2202B92202B900137037 - MAHLATHINI - UNDERBERG. INBOUND: FROM:(ORIGIN) MAHLATHINI TO (DESTINATION) UNDERBERG ROUTE D3,MR7 LOAD FROM TAXI RANK TURN LEFT MR7 TURN RIGHT D3 OFF-LOAD /LOAD ALL STOPS TO.
12.9	2202B92202B900137038 - LOTENI TO UNDERBERG FROM LOTENI, NHLAMBAMASOKA, LOTENI STORE, TURN RIGHT TO MAHLUTSHINI, STEPMORE ALL FARMS, HIMEVILLE OFF-LOAD TURN LEFT MR7 LEFT INTO TAXI RANK. FROM TAXI RANK TURN RIGHT TO MR7 TURN RIGHT TO P126,P27LEFT TO D1250 & OFF-LOAD ALL STOPS TO LOTENI.
12.10	2202B92202B900137041 - MAHWAQA TO UNDERBERG FROM MAHWAQA D505 TURN RIGHT ON P27-1, OKHALWENI TURN LEFT ON P320 MAKHOLWENI LOCATION TURN RIGHT D4 TURN RIGHT ON MR7 & PICK UP ON ALL STOPS TO UNDERBERG & RIGHT INTO TAXI RANK FROM TAXI RANK TURN LEFT ONTO MR7 (R617) LOAD/OFF-LOAF ALL STOPS TURN LEFT D4 (P320) TO MAKHOLWENI TURN RIGHT P27-1,TURN LEFT D505 TO MAHWAQA ALTERNATIVE INBOUND: D2168, P320,P27-1, P126, MR7 OUTBOUND: MR7, D8,P27-1, P320, D2168MR7, P126, P27-1, P320, D192, D2168
12.11	2202B92202B900137042 - MAHAHE TO UNDERBERG FROM MAHAHE, GXA,SANI PASS HOTEL & ALL FARMS ON P318 TURN RIGHT TO P126 TURN LEFT TO MR7, LEFT TO TAXI RANK. FROM TAXI RANK TURN RIGHT MR7(R617), TURN RIGHT TO P126, TURN LEFT P318 TO MAHAHE & OFF-LOAD ALL STOPS
12.12	2202B92202B900137044 - HIMEVILLE TO UNDERBERG FROM TAXI RANK ON P126 ALL STOPS TURN LEFT MR7 LEFT INTO TAXI RANK. INBOUND: FROM (ORIGIN): HIMEVILLE TO (DESTINATION): UNDERBERG ROUTE: MR7, P126, D7 LOAD FROM TAXI RANK TURN RIGHT MR7 TURN RIGHT P126 OFF-LOAD/LOAD ALL STOP TO HIMEVILLE & FARMS
12.13	2202B92202CW10137040 - LOTENI - IMPENDLE. INBOUND FROM: IMPENDLE ROUTE: D1243, D2150, P346 ,P27, D1357, D363, P127, P130 LOAD FROM LOTENI LOCATION, NHLAMBAMASOKA, NKANGALA, STEPMORE, TURN LEFT TO THUNZI & PROCEED TO IMPENDLE TAXI RANK. OUTBOUND FROM P130, P127, D363, D1357, P27, P346, D2150, D1243 LOAD FROM IMPENDLE TAXI RANK TURN RIGHT TO P127, TURN RIGHT TO P346 & PROCEED TO LOTENI OFF-LOAD/LOAD.
12.14	2202B922069U10137028 - 6. UNDERBERG-IXOPO. FROM: UNDERBERG TO IXOPO. ROUTE:MR7,P23-2,MAGARET STREET. OUTBOUND FROM:IXOPO TO UNDERBERG. ROUTE :IXOPO TAXI RANK TURN RIGHT ONTO MARGARET STREET, LEFT ONTO P23-2 (R612)LEFT INTO DONNYBROOK PICK UP & LEFT ONTO (R612) P23-2&LEFT ONTO MR7 (R617) & PICK UP & OFF-LOAD ON ALL STOP & RIGHT TO TAXI RANK IN UNDERBERG. ALTENATIVE ROUTINGS. INBOUND: MR7,P320,D243,P429,P422,P299,P8-3,P23-2,MAGARET LOAD AT UNDERBERG TAXI RANK TURN LEFT ONTO MR7(R617),PICK UP ON ALL STOPS ON FARMS OFFLOAD IN DONNYBROOK, NKWEZELA & OTHER STOPS INTO IXOPO TAXI RANK. OUTBOUND. MARGARET STREET,P23-2,P8-3,P299,P422,P429,D243,P320,MR7.
12.15	2202B92206LS10137031 - HIMEVILLE &UNDERBERG - DURBAN. INBOUND: FROM HIMEVILLE & UNDERBERG TO DURBAN. ROUTE: VIA P126, MR7, EDENDALE,NEW PORT, MURRAY, CB DOWNES, MARKET, N3, ALICE STREET. LOAD AT TAXI AT TAXI RANK TURN LEFT ONTO MR7(R617) & ALL STOP TO BULWER & OFF-LOAD IN ALL STOPS TO DURBAN TURN RIGHT TO EDENDALE TURN RIGHT MARKET &LEFT TO N3 TURN LEFT TO M13 TURN LEFT TO OLD MAIN ROAD TURN RIGHT TO CROMPTON TURN LEFT TO M13 TURN LEFT TO ALICE STREET. OUTBOUND: FROM ALICE STREET TO UNDERBERG. LOAD ALICE STREET TURN RIGHT FIELD STREET TURN RIGHT BEREA ON RAMP TO N3 TURN LEFT MARKET TURN LEFT CB DOWENS TURN RIGHT MURRAY, NEWPORT TURN LEFT EDENDALE LEFT MR7 TO TAXI RANK.

transport
Department:
Transport
Province of KwaZulu-Natal

GAZETTE

LGKZNG27-2021-NOV

REGION: ALL

12.16	22068T22068T00050640 - 1. HIMEVILLE & UNDERBERG -PIETERMARITZBURG. INBOUND FROM: HIMEVILLE & UNDERBERG TO CHURCH STREET RANK NO.1 CHURCH/PINE (KPC0031). ROUTE: VIA P126, MR7, EDENDALE, LONGMARKET, RITIEF, BOOM, PINE. FROM UNDERBERG TAXI RANK TURN LEFT ONTO R617 PICK UP, AT FARM UNTIL PEVENSEY TURN OFF (SECOND TURN OFF) & OFFLOAD IN BULWER, KUMBA, NCWADI, BOSTON, ELANDSKOP, TAYLORS HALT, EDENDALE & P.M.BURG. OUTBOUND FROM:CHURCH STREET RANK NO.1-CHURCH/PINE (KPC0031) TO HIMEVILLE & UNDERBERG. ROUTE: VIA CHURCH KEATE, EDENDALE, MR7 AND P126. LOAD IN P.M.B TAXI RANK TURN LEFT ON TO KEATE,EDENDALE,MR7 & TURN ONTO P126 & PACK UP IN BOSTON, ELANSKOP, TAYLORS HART, TURN OFF, NKUMBA, BULWER, CENTECOW TURN-OFF FARMS TO UNDERBERG.

transport
Department:
Transport
Province of KwaZulu-Natal

GAZETTE

LGKZNG27-2021-NOV

REGION: ALL

1)	**Application Number:** APP0133794	2)	**Gazette Number:** LGKZNG27-2021-NOV
3)	**Applicant:** JA MKHIZE **ID NO.** 4903275377084 **Association:** IMBALI UNIT 1&2 TAXI ASSOCIATION	4)	**Applicant Address:** 3411 MBABAZANE RD UNIT 2 IMBALI, PIETERMARITZBURG KWAZULU-NATAL KWA-ZULU NATAL 3201
5)	**Existing Licence Holder:** NOT APPLICABLE **ID NO.** NOT APPLICABLE	6)	**Existing Licence Holder Address:** NOT APPLICABLE
7)	**Type of application:** NEW OPERATING LICENCE	8)	**Operating Licence Number:** LKNKZN0150246
9)	**Vehicle Type:** MINIBUS	10)	1 X 15 (SEATED) + 0 (STANDING)
11)	**Region:** UMGUNGUNDLOVU		

12.1

22069J20018300049204 - IMBALI 1&2 (VIA FJ. SITHOLE OR MTHOMBOTHI) TO SLATTER STREET PMB

MATHUNGA ROAD TERMINUS (KPE0002) SLATTER STREET TAXI TERMINAL(KPC0023).

FROM MATHUNGA, SINKWAZI,F.J.SITHOLE, SUTHERLAND, MOSES MABHIDA(EDENDALE),LONGMARKET, (LANGALIBALELE), RETIEF, PIETERMARITZ, SLATTER

OUTBOUND: SLATTER STREET TAXI TERMINAL (KPC0023) TO MATHUNGA ROAD TERMINAS (KPE0002)

FROM SLATTER STREET, PIETERMARITZ, PINE, MOSES MABHIDA EDENDALE, SUTHERLANDS, F.J.SITHOLE, SINKWAZI, MATHUNGA.

ALTERNATIVE ROUTE

INBOUND.

A. MATHUNGA, SINKWAZI, MBHELEBHELE,SIKALE,MTHOMBOTHI,SIBHUBHU, SURTHERLAND, NOSES MABHUDA (EDENDALE), LANGALIBALELE (LONGMARKET), RETIEF, PIETERMARITZ

OUTBOUND:

A.1. PIETERMARITZ, WEST STREET BUS/TAXI STATION, WEST, LOOP, EDENDALE, SUTHERLAND, F.J.SITHOLE, SINKWAZI, MATHUNGA.

A.2. PIETERMARITZ, WEST STREET BUS/TAXI, STATION, WEST, BURGER, EDENDALE,SUTHERLAND, F.J.SITHOLE,SINKWAZI,MATHUNGA.

A.3. PIETERMARITZ, WEST STREET BUS/TAXI STATION, WEST, PRINCE ALFRED, CAMPDRIFT, EDENDALE, SUTHERLAND, F.J.SITHOLE, SINKWAZI, MATHUNGA.

B.1. PIETERMARITZ, WEST STREET BUS/TAXI STATION STATION, WEST, LOOP, EDENDALE, SUTHERLAND, SIBHUBHU, MTHOMBOTHI, SIKALE, MBHELEMBHELE, SINKWAZI, MATHUNGA.

B.2. PIETERMARITZ,WEST STREET BUS/TAXISTATION,WEST,BURGER,EDENDALE, SUTHERLAND,SIBHUBHU,MTHOMBOTHI,SIKALE,MBHELEMBHELE,SIKWAZI, MATHUNGA.

B.3. PIETERMARITZ, WEST STREETBUS/TAXI STATION, WEST, PRINCE ALFRED, CAMPDRIFT, EDENDALE, SUTHERLAND, SIBHUBHU, MTHOMBOTHI, SIKALE, MBHELEMBHELE, SNKWAZI, MATHUNGA.

12.2

22069J22068T00049205 - IMBALI 1 & 2 (VIA MBABAZANE ROAD) TO SLATTER STREET

INBOUND: FROM MATHUNGA ROAD TERMINUS (KPE0002) TO SLATTER STREET TAXI TERMINAL (KPC0023) ROUTE : MATHUNGA, MBABAZANE, NCEMA, SUTHERLAND, MOSES MABHIDA (EDENDALE), LONGMARKET (LANGALIBALELE), RETIEF, PIETERMARITZ, SLATTER

OUTBOUND: FROM (ORIGIN): SLATTER STREET TAXI TERMINAL (KPC0023) TO (DESTINATION) : MATHUNGA ROAD TERMINUS (KPE0002) ROUTE: PIETERMARITZ, PINE, MOSES MABHIDA (EDENDALE) SUTHERLAND, NCEMA, MBABAZANE, MATHUNGA

ALTERNATIVE ROUTES INBOUND A. MATHUNGA, MBABAZANE, NCEMA, SURTHERLAND, EDENDALE, NEWPORT, PALFRAM, BUNTINE, NEWPORT, EDENDALE, LANGALIBALELE (LONGMARKET, RETIEF, PIETERMARITZ

OUTBOUND : A. PIETERMARITZ, WEST STREET BUS/TAXI STATION, WEST, LOOP, EDENDALE, NEWPORT, BUNTINE, PALFRAMAN, EDENDALE SUTHERLAND, NCEMA, MBABAZANE, MATHUNGA.

12.3

22069J22069J00049206 - CONDITIONS/RESTRICTIONS.

1. PASSENGERS MAY BE PICKED UP AND/OR SET DOWN ONLY AT DESIGNATED TAXI RANK OR TAXI STOP, WHICH SHALL EXCLUDE BUS STOPS.

2. ENTRY OR RANKING ON PRIVATE PROPERTY IS NOT PERMITTED WITHOUT PERMISSION OF THE LANDLORD, A COPY OF WHICH MUST BE SUPPLIED TO THE BOARD BEFORE ISSUE OPERATING LICENSE.

3. WITHOUT HAVING ENTERED INTO AN AGREEMENT WITH OTHER OPERATORS ON A COMMON ROUTE, AS CONTEMPLATED BY SECTION 88 (2) (B) OF ACT 22 OF 2000, THE PICKING UP OR SETTING DOWN OF PASSENGERS ON SUCH ROUTE IS NOT PERMITTED. A COPY OF SUCH AGREEMENT MUST BE SUPPLIED TO THE BOARD.

4. AT RANKS, WHETHER ON -STREET OR OFF-STREET, ONLY THE TAXIS THAT CAN BE ACCOMMODATED IN THE DEMARCATED AREA MAY OCCUPY THE RANK, EXCESS VEHICLES MUST HOLD ELSEWHERE AT DESIGNATED HOLDING AREAS.

5. RANK PERMITS OR LETTERS OF AUTHORITY MUST BE PRODUCED IN RESPECT OF ALL RANKS IN MUNICIPAL ARREARS, IN PARTICULAR MAJOR TOWNS AND CITIES.

6. THE ALLOCATION OF ANY ROUTE OR PORTION OF A ROUTE IS SUBJECT TO THE CONDITION THAT IT HAS BEEN APPROVED AND ALLOCATED IN GOOD FAITH AND THAT SUCH ROUTE WILL BE INVALID SHOULD IT TRANSPIRE THAT THE ROUTE OR PORTION THEREOF WILL, OR HAS CAUSED CONFLICT DUE TO IT HAVING BEEN APPROVED BASED ON INCORRECT OR FALSE INFORMATION SUPPLIED TO THE BOARD OR AS A RESULT OF AN ERROR. IN SUCH INSTANCE THE OPERATING LICENSE MUST BE RETURNED TO THE BOARD FOR CORRECTION.

7. THE VEHICLE MUST BE COVERED BY MOTOR VEHICLE INSURANCE AS WELL AS PERSONAL LIABILITY INSURANCE.

transport
Department:
Transport
Province of KwaZulu-Natal

GAZETTE

LGKZNG27-2021-NOV

REGION: ALL

12.4	22069J22069J00051757 - IMBALI 1&2 (VIA HLOKOHLOKO ROAD) TO SLATTER STREET PMB FROM MATHUNGA, HLOKOHLOKO, SIGWACA, HLAKANYATHINKWAZI, NTENGU, NTIYANE, NQIMFI, THENDELE, NKOMBE, NKWAZI, MPALA, SINKWAZI, MBHELEMBHELE, NOGWAJA, MPUNZI, NXALA, WILLOFONTEIN, F.J.SITHOLE SUTHERLAND, MOSES MABHIDA(EDENDALE), LONGMARKET (LANGALIBALIBALELE), RETIEF, PIETERMARITZ, SLATTER OUTBOUND: FROM PIETERMARITZ, PINE, MOSES MABHIDA (EDENDALE), SUTHERLAND, F.J.SITHOLE, WILLOFONTEIN, NXALA, MPUNZI, NOGWAJA, MBHELEBHELE, SINKWAZI, MPALA, NKWAZIKHOMBE, THENDELE, NQOMFI, NTIYANE, NTENGU, NKWAZI, HLALANYATHI, SIGWACA, HLOKOHLOKO, MATHUNGA ALTERNATIVE ROUTE MATHUNGA, HLOKOHLOKO, SIGWACA, HLAKANYATHINKWAZI, NTENGU, NTIYANE, NQOMFI, THENDELEKHOMBE, NKWAZI, MPALA, SINKWAZI, MBHELEMBHELE, NOGWAJAMPUNZI, NXALA, NKONKA, WILLOWFONTEIN, F.J.SITHOLE, SUTHERLAND, MOSES MABHIDA(EDENDALE), LONG MARKET (LANGALIBALELE), RETIEF, PIETERMARITZ, SLATTER INBOUND OUTBOUND : PIETERMARITZ, PINE, MOSES MABHIDA(EDENDALE) SUTHERLAND, F.J.SITHOLE, WILLOWFONTEIN, NKONKA, NXALA, MPUNZI, NOGWAJA, MBHELEMBHELE, SINKWAZI, MPALA, NKWAZI, KHOMBE, THENDELE NQOMFI, NTIYANE, NTENGU, NKAZI, HLALANYATHI, SIGWACA, HLOKOHLOKO, MATHUNGA FROM C19, C9, CALUZA, MR7, MOSES MABHIDA (EDENDALE), LANGALIBALELE (LONGMARKET STREET), BOSHOFF STREET OUTBOUND: PIETERMARITZ STREET, PINE STREET, EDENDALE, MR7, CALUZA, C9, C19 ALTERNATIVE ROUTE FROM C19, C9, CALUZA, MR7, MOSES MABHIDA (EDENDALE), LANGALIBALELE (LONGMARKET STREET), RETIEF STREET, CHURCH STREET C19, C9, CALUZA, MR7, MOSES MABHIDA (EDENDALE), LANGALIBALELE (LONGMARKET STREET), RETIEF STREET, PIETERMARITZ STREET, BOURKE STREET, CHURCH STREET C19, C9, CALUZA, MR7, MOSES MABHIDA (EDENDALE), LANGALIBALELE (LONGMARKET STREET), RETIEF STREET, PIETERMARITZ STREET, SYMONS, CHURCH STREET, BOSHOFF STREET OUTBOUND: PIETERMARITZ STREET, WEST STREET BUS / TAXI STATION, WEST STREET, JABU NDLOVU STREET, MOSES MABHIDA (EDENDALE), MR7, CALUZA, C9, C19, PIETERMARITZ STREET, WEST STREET BUS / TAXI STATION

transport
Department:
Transport
Province of KwaZulu-Natal

GAZETTE

LGKZNG27-2021-NOV

REGION: ALL

1)	**Application Number:** APP0133816	2)	**Gazette Number:** LGKZNG27-2021-NOV
3)	**Applicant:** M NENE **ID NO.** 7210065745083 **Association:** NONGOMA TAXI ASSOCIATION	4)	**Applicant Address:** P O BOX 1851 NONGOMA 3950
5)	**Existing Licence Holder:** MG ZULU **ID NO.** 7704285411088	6)	**Existing Licence Holder Address:** P O BOX 1851 NONGOMA 3950
7)	**Type of application:** NORMAL TRANSFER	8)	**Operating Licence Number:** LGKZN0803000319
9)	**Vehicle Type:** MINIBUS	10)	1 X 15 (SEATED) + 0 (STANDING)
11)	**Region:** ZULULAND		

12.1	22076I2206WA10050370 - FROM NONGOMA TO MANDINI AND RETURN
12.2	22076I22074410050371 - FROM NONGOMA TO MTUBATUBA AND RETURN
12.3	22076I2207SN10050372 - NONGOMA TO HLABISA FROM NONGOMA TO HLABISA AND RETURN
12.4	22076I21004R10050355 - NONGOMA TO DURBAN FROM AN APPROVED NONGOMA TAXI RANK, TURN RIGHT TO NONGOMA MAIN ROAD INTO R66, PROCEED ALONG R66 AND PASS ULUNDI AND MELMOTH (NO DROP OR PICK UP WILL BE MADE). PROCEED INTO R34 AND PASS NDUNDULU AND TURN RIGHT INTO R66 AND PASS ESHOWE. FROM ESHOWE TOWN TURN LEFT TO TOTAL GARAGE (WHICH IS REFRESHMENT AREA. NO DROP OR PICK UP WILL BE MADE). PROCEED ALONG R66 AND PASS GINGINDLOVU (NO DROP OR PICK UP WILL BE MADE), AND PROCEED TO DOKODWENI N2 ON-RAMP TURN RIGHT AND JOIN N2 TOLL ROAD, PASS THROUGH UMVOTI PLAZA AND PASS BALLITO AND TURN INTO RIGHT INTO M4 (DROP MAY BE MADE, NO PICKUPS), AND PROCEED ALONG M4 TO DURBAN INTO ORDINANCE ROAD, TURN LEFT INTO SOLDIERS WAY (DROP OFF AT THE KINGS GATE), TURN RIGHT INTO LEOPOLD ROAD REACHING WARWICK AVENUE, TURN RIGHT AND (DROP CAN BE MADE AT MARKET, NO PICK-UPS. PROCEED TO ALBERT ROAD AND TURN RIGHT TO UMNGENI ROAD, AND EXIT LEFT TO OSBORNE STREET AT THE APPROVED TAXI RANK. OFF LOAD, LOAD AND RETURN ALONG THE FORWARD ROUTE IN REVERSE. ALTERANTIVE ROUTE FROM APPROVED TAXI RANK IN NONGOMA FOLLOW ROUTE AS PER NO.1 ABOVE UP TO BALLITO, PROCEED ALONG N2 TOLL ROAD THROUGH UMVOTI PLAZA AND EXIT TO R102 AT THE GATEWAY MALL TO UMNGENI ROAD, TURN LEFT AND DROP OFF AT THE DURBAN STATION, PROCEED TO LEOPOLD ROAD AND DROP OFF AT KING'S GATE AND PROCEED ALONG AS DETAILED ABOVE. ALTERNATIVE ROUTE FROM APPROVED TAXI RANK IN NONGOMA, PROCEED TO N2 TOLL ROAD, EXITING LEFT INTO N3. PROCEED ALONG N3, EXIT TO M13. DROP-OFF AT ENGEN GARAGE, CROSS OVER TO WARWICK AVENUE, INTO ALICE ROAD (DROP WILL BE MADE AT GREY STREET), PROCEED TO AN APPROVED RANK AT OSBORNE STREET AND RETURN ALONG ROUTE NUMBER 1 ABOVE.
12.5	22076I2202BQ10050359 - NONGOMA TO NEWCASTLE FROM NONGOMA TAXI RANK, TURN LEFT INTO R618, PROCEED ALONG R618 TO NGOME (DROP ONLY), AND TURN LEFT INTO R69, AND CROSS OVER TO R33 ALONG VRYHEID. PROCEED ALONG R33 AND BLOOD RIVIER T-JUNCTION TURN RIGHT INTO R34 PROCEED ALONG R34 TO UTRECHT (DROP CAN BE MADE ONLY). PROCEED ALONG R34 AND PASS OSIZWENI AND MADADENI (NO DROP ONLY) AND PROCEED TO NEWCASTLE, INTO NEWCASTLE TAXI RANK. OFF LOAD, LOAD AND RETURN ALONG THE FORWARD ROUTE IN REVERSE.
12.6	22076I2207J510050360 - NONGOMA TO VRYHEID FROM NONGOMA TAXI RANK, TURN LEFT INTO R618, PROCEED ALONG R618 TO NGOME (DROP CAN BE MADE ONLY), PROCEED ALONG R618 AND TURN LEFT INTO R69, PROCEED ALONG TO VRYHEID TAXI RANK. OFFLOAD, LOAD AND RETURN ALONG FORWARD ROUTE IN REVERSE.
12.7	22076I22076I00050361 - NONGOMA TO PONGOLA FROM NONGOMA TAXI RANK, TURN RIGHT INTO R66, PROCEED ALONG R66 AND PASS MAHLANGASI (DROP CAN BE MADE), AND PROCEED TO MAGUDU ALONG R66, AT THE T JUNCTION TURN LEFT ALONG N2 ROAD, ENTERING TOWN, AND TURN RIGHT TO THE APPROVED TAXI RANK IN PONGOLA. OFF-LOAD, LOAD AND RETURN ALONG FORWARD ROUTE IN REVERSE.
12.8	22076I22077Z10050362 - NONGOMA TO MKHUZE FROM NONGOMA TAXI RANK, TURN LEFT TO MAIN ROAD AND PROCEED TO THE JUNCTION AND TAKE RIGHT ALONG R618 AT SIPHAMBANWENI, TURN LEFT ALONG P234, AND PASS EKUTHOKOZENI (PICK-UPS IS MADE SUBJECT TO CONDITION 5 BELOW), PROCEED ALONG P234 TO N2 AND CROSS OVER TO N2 TO MKHUZE MAIN ROAD AND TURN LEFT TO APPROVED TAXI RANK AT MKHUZE. OFFLOAD AND LOAD RETURN ALONG THE FORWARD ROUTE IN REVERSE.
12.9	22076I2207XJ10050363 - NONGOMA TO EMPANGENI FROM NONGOMA TAXI RANK TURN LEFT TO THE MAIN ROAD AT THE JUNCTION TURN RIGHT ALONG R618, AND PASS ALONG BUXEDEN AND HLABISA (NO PICK AND DROP MADE), PROCEED TO MATUBATUBA, AT THE N2 JUNCTION, TURN RIGHT INTO N2 AND PROCEED TO RICHARDS BAY (DROP IS MADE, NO PICK UPS). PROCEED ALONG R34 TO EMPANGENI AND DROP OFF ONLY PASSENGERS AT 'B' RANK AND PROCEED TO 'A' RANK. OFF-LOAD, LOAD AND RETURN ALONG THE FORWARD ROUTE IN REVERSE. ALTERNATIVE ROUTE FROM NONGOMA TAXI RANK, TURN RIGHT ALONG R66 AND PASS ULUNDI (NO PICK OR DROP) AND PROCEED TO MELMOTH ALONG R66 AND DROP WILL BE MADE ONLY. PROCEED ALONG R34 TO NDUNDULU (DROP ONLY), AND PROCEED ALONG R34 TO EMPANGENI. OFFLOAD AND LOAD AT EMPANGENI 'A' RANK AND RETURN ALONG THE FORWARD ROUTE IN REVERSE.
12.10	22076I22076I00050365 - NONGOMA TO UMFOLOZI FROM APPROVED TAXI RANK IN NONGOMA, TURN RIGHT INTO R66, PROCEED ALONG R66 AND PASS HOLINYOKA (DROPPING ONLY), TURN LEFT TO L428 TO EZIMPISINI AREA (DROPPING ONLY) AND RETURN TO R66, PROCEEDING ALONG R66 TO DENGE AREA (DROP ONLY), TURN RIGHT INTO D1819 TO KWA-MINYA AREA, INTO R618, TURN RIGHT TO NONGOMA TOWN 2 INTO R66 AND PROCEED TO KWA-GOMONDO AREA, TURN LEFT ALONG D1818 AND PROCEED TO KWAMPUNZA AREA AND RETURN TO R66. PROCEED ALONG R66 TO ESIGANGENI AREA AND TURN RIGHT INTO D1821 TO PHANGODE AND RETURN TO R66. PROCEED ALONG R66 TO MFEMFENI AREA, TURN LEFT INTO P703 TO MATHENI AREA AND UKHUKHO AND RETURN TO R66. PROCEED ALONG R66 TO KWA-MUSI AREA AND TO MFOLOZI APPROVED TAXI RANK AND RETURN ALONG THE FORWARD ROUTE IN REVERSE.

transport
Department:
Transport
Province of KwaZulu-Natal

GAZETTE

LGKZNG27-2021-NOV

REGION: ALL

12.11	22076I22076I00050366 - NONGOMA TO MAPHOPHOMA FROM APPROVE TAXI RANK IN NONGOMA , TURN LEFT INTO MAIN ROAD, INTO ESIKHALENI AREAS TURN LEFT INTO D1810 TO MAPHOPHOMA. TURN LEFT INTO D1855 TO EKUVUKENI AREA AND RETURN BACK INTO D1810. PROCEED ALONG D1810 AND TURN RIGHT INTO D1853 TO SHELEZA AND PASS MPUMALANGA AREA AND RETURN BACK INTO D1810. PROCEED ALONG D1810 AND TURN LEFT INTO D1903 TO DABHAZI AREA AND RETURN BACK INTO D1810. PROCEED ALONG D1810 AND PASS HLAMBANYATHI AREA , INTO R618 AND PASS HLABISA AND PROCEED TO MAPHOPHOMA APPROVED TAXI RANK. OFFLOAD, LOAD AND RETURN ALONG THE FORWARD ROUTE IN REVERSE.
12.12	22076I22076I00050367 - NONGOMA TO BUXEDEN FROM APPROVED TAXI RANK IN NONGOMA, INTO R618, AT ESIPHAMBANWENI TURN RIGHT INTO D1801 TO ESIKHOKHWANENI, TURN RIGHT INTO R618. AT ODUSHWINI AREA TURN RIGHT INTO D1856 TO ESIDINSINI AND PASS NJAMPELA AREA INTO D1810, TURN RIGHT INTO R66 INTO NONGOMA MAIN ROAD. ALTERNATIVE ROUTE FROM APPROVED TAXI RANK IN NONGOMA UP TO R618 PROCEED TO DUSHWINI, TURN LEFT INTO D1857 TO DONGOTHULI AREA, AND RETURN BACK TO R618 AND PROCEED TO ESINKONKONKO AREA, TURN LEFT INTO D2032 TO MTHWADLANA AREA AND RETURN BACK INTO R618 TO BUXEDEN TAXI RANK. OFFLOAD, LOAD AND RETURN ALONG THE FORWARD ROUTE IN REVERSE.
12.13	22076I22076I00050368 - NONGOMA TO USUTHU FROM APPROVED TAXI RANK IN NONGOMA TURN LEFT INTO R66, AT ESIGANGENI AREA TURN RIGHT TO D1821 TO PHANGODE, TURN RIGHT INTO D1820 TO USUTHU APPROVED TAXI RANK. OFFLOAD, LOAD AND RETURN ALONG THE FORWARD ROUTE IN REVERSE.

transport
Department:
Transport
Province of KwaZulu-Natal

GAZETTE

LGKZNG27-2021-NOV

REGION: ALL

1)	**Application Number:** APP0133819	2)	**Gazette Number:** LGKZNG27-2021-NOV
3)	**Applicant:** EV NXUMALO **ID NO.** 7311255378089 **Association:** QADI-NYUSWA TAXI OWNERS ASSOCIATION	4)	**Applicant Address:** PO BOX14037 BOTHA'S HILL KWA-ZULU NATAL 3660
5)	**Existing Licence Holder:** NOT APPLICABLE **ID NO.** NOT APPLICABLE	6)	**Existing Licence Holder Address:** NOT APPLICABLE
7)	**Type of application:** NEW OPERATING LICENCE	8)	**Operating Licence Number:** LGKZN1503001030
9)	**Vehicle Type:** MINIBUS	10)	1 X 12 (SEATED) + 0 (STANDING)
11)	**Region:** DURBAN WEST		

12.1

21004R21004R00047933 - NYUSWA TO PINETOWN
FROM QADI/NYUSWA RANK ALONG UNNAMED ROADS THROUGH SHELELE, MGOGOZI, MABEDLANA, MLAMBO, MKHIZWANE, EZITHOLENI, MATHEBETHU, MNAMATHA, SHAYAMOYA, SIKHELEKEHLENI, INTO OLD MAIN ROAD PASS VALLEY TRUST, QADI EXTENSION, BOTHA'S HILL, BOTHA'S HILL STATION, PASS KEARSNEY COLLEGE, INTO MKHIZE ROAD, ASSAGAY ROAD, ALONG THE M13 TO HILLCREST TAXI RANK IN INANDA ROAD, RETURN TO THE M13, PASS POLICE STATION,HILDENE, WISTON PARK, GILLETS,MAYTIME CENTRE, KLOOF SHOPPING CENTRE, PROCEED ALONG THE M13 THROUGH FIELD'S HILL TO THE INTERSECTION WITH OLD MAIN ROAD AND RICHMOND ROAD.

ALTERNATE:
TURN LEFT INTO OLD MAIN ROAD IN PINETOWN AND PROCEED TO ANDERSON STREET TAXI RANK AND RETURN TO THE STARTING POINT ALONG THE SAME ROUTE IN THE OPPOSITE DIRECTION.

TURN RIGHT INTO RICHMOND ROAD, LEFT INTO TRAFFORD ROAD, HILLCLIMB ROAD, SUZUKA ROAD, KYALAMI ROAD, CIRCUIT ROAD, MALCOLM ROAD, CLARK ROAD, MOSS ROAD, ALEXANDER ROAD, BACK IN TO RICHMOND ROAD, INTO OLD MAIN ROAD, LEFT INTO ANDERSON STREET INTO ANDERSON TAXI RANK AND RETURN TO THE STARTING POINT ALONG THE SAME ROUTE IN THE OPPOSITE DIRECTION.

transport
Department:
Transport
Province of KwaZulu-Natal

GAZETTE

LGKZNG27-2021-NOV

REGION: ALL

1)	**Application Number:** APP0133820	2)	**Gazette Number:** LGKZNG27-2021-NOV
3)	**Applicant:** OJ RADEBE **ID NO.** 7307265482085 **Association:** MADADENI TAXI OWNERS ASSOCIATION	4)	**Applicant Address:** P.O BOX 60663 INGQAYIZIVELE 2957
5)	**Existing Licence Holder:** MH RADEBE **ID NO.** 5201225286086	6)	**Existing Licence Holder Address:** F1830 SECTION C MADADENI NEWCASTLE 2951
7)	**Type of application:** DECEASED TRANSFER	8)	**Operating Licence Number:** LGKZN0103000137
9)	**Vehicle Type:** MINIBUS	10)	1 X 15 (SEATED) + 0 (STANDING)
11)	**Region:** AMAJUBA		

12.1	2202BR2202BR00047653 - KWAHOFINA ECANAN SECTION TO MADADENI TOWNSHIP FROM KWAHOFINA CANAN SECTION NEW SETTLEMENT HOUSING AND THE RIVERSIDE PROCEED STRAIGHT ON ROAD BETWEEN SECTION 3 AND RIVERSIDE HOUSING AT FOUR WAY STOP PROCEED STRAIGHT VIA METHODIST CHURCH VIA SECTION 1 CLINIC AND TAXI RANK,TURN RIGHT AT SECTION 1 RANK PROCEED STRAIGHT TURN LEFT AT KWAMAVUSO CORNER HOUSE PROCEED STRAIGHT TURN LEFT AT LUTHERAN CHURCH PROCEED STRAIGHT TURN RIGHT AT EMBONGOLWENI CHURCH,VIA BP GARAGE VIA AMAJUBA DISTRICT OFFICE IKHWEZI SECTION AND VIA SAPS STATION MADADENI AT ROBOT TURN RIGHT TO INGAGANE INTERSECTION,TURN RIGHT AT THE ROBOT CROSSING INGAGANE RIVER VIA MATUKUSA NEW TOWNSHIP AT KEYWAY MOTORS (MASTUKUSA) ROBOT PROCEED STRAIGHT VIA RAILWAY STATION KARBOCHEM,TURN LEFT ENTER ROAD N11 AND TURN RIGHT INTO ALLEN STREET TO NEWCASTLE,VIA ARBOR PARK TOWN HOUSES,PROCEED ON ALLEN STREET ENTER NEWCASTLE,TURN LEFT AT KIRKLAND STREET,TURN RIGHT AT VOORTREKKER STREET PROCEED STRAIGHT ACROSS TERMINUS STREET TAXI RANK RETURN WITH SAME ROUTE TO MADADENI TOWNSHIP.TURN RIGHT AT KEYWAY MOTORS ROBOT INTO ALBERT WESSWLS ROAD VIA EMABHODINI(NEWCASLE TEXTILE INDUSTRIES AND HEAVY ENGINEERING INDUSTRY),PROCEED STRAIGHT ENGEN GARAGE VIA FOUR WAY STOP PROCEED STRAIGHT,TURN RIGHT AT ROBOT VIA KARDBRO TESTING STATION,TURN RIGHT ENTER HARDWICK STREET,TURN LEFT AT KINGS HOTEL INTO HARDING STREET PROCEED STRAIGHT,TURN RIGHT AT BP GARAGE AND BRADROWS FURTHERS,INTO ALLEN STREET PROCEED STRAIGHT,TURN LEFT AT KIRKLANDS STREET,TURN RIGHT INTO VOORTRKKER STREET PROCEED STRAIGHT ACROSS TERMINUS STREET ENTER NEWCASTLE APPROVED TAXI RANK RETURN WITH SAME ROUTE TO MADADENI TOWNSHIP.
12.2	2202BR2202BQ00057614 - MADADENI (KWABESTER) TO NEWCASTLE FROM KWABESTER (TURN OFF TO ISCOR), VIA HOSTEL, VIA EGESINI, RIGHT AT ROAD INTERSECTION, RIGHT AT ZENZELE T-JUNCTION (BETWEEN 4 AND 5), VIA WALL TO WALL SHOP, VIA SURGERY, VIA EZINCWADINI, VIA MAZIBUYE TESTING STATION, LEFT OF RIGHT VIA AMAJUBA COLLEGE, VIA MAGISTRATES OFFICE, VIA POLICE STATION, TURN RIGHT AT INGAGANE INTERSECTION AND ROBOT. AT KEYWAY MOORS PROCEED STRAIGHT VIA RAILWAY STATION, VIA KARBOCHEM, TURN LEFT OR ENTER N11 ROAD, TURN RIGHT AT ALLEN STREET, VIA ARBOR PARK, POLICE STATION/NEWCASTLE HIGH SCHOOL, TURN LEFT AT KIRKLAND STREET, TURN RIGHT AT VOORTREKKER STREET PROCEED ACROSS TERMINUS STREET ENTER APPROVED NEWCASTLE TAXI RANK. RETURN WITH SAME ROUTE TO MADADENI TOWNSHIP OR FROM BESTER STOP T-DISJUNCTION (ISCOR PTY LTD), TURN OFF. TURN LEFT AT EMATSHENI AMHLOPHE PROCEED STRAIGHT VIA OLD KZT DEPOT, VIA WORLD OF PRAISE CHURCH, TURN RIGHT AT T-JUNCTION, TURN LEFT AT ROBOT BEER WHOLESALE, ENTER ROAD BETWEEN SECTION 2 EAST AND SECTION 5 WEST, TURN RIGHT PROCEED ON ROAD, VIA SECTION 5, AMAJUBA COLLEGE, MAGISTRATES OFFICE AND POLICE STATION PROCEED TO INGAGANE T-JUNCTION, TURN RIGHT TO INGAGANE INTERSECTION. AT KEWWAY MOTORS (MATUKUSA) ROBOT PROCEED STRAIGHT VIA RAILWAY STATION KARBOCHEM, TURN LEFT ENTER ROAD 11 AND TURN RIGHT INTO ALLEN STREET TO NEWCASTLE. VIA ARBOR PARK TOWN HOUSES, PROCEED ON ALLEN STREET ENTER NEWCASTLE, TURN LEFT AT KIRKLAND STREET, TURN RIGHT AT VOORTREKKER STREET PROCEED ACROSS TERMINUS STREET ENTER APPROVED NEWCASTLE TAXI RANK. RETURN WITH SAME ROUTE TO MADADENI TOWNSHIP.
12.3	2202BR2100F500057617 - MADADENI (KWANYEMBE) TO NEWCASTLE FROM N SECTION TAXI RANK KWANYEMBE, TURN RIGHT ENTER P SECTION ENTER ROAD FROM P1 STOP, VIA POST BOX, TURN LEFT AT STAFFORD CLINIC OR RIGHT. TURN RIGHT ENTER M SECTION. TURN RIGHT AT ROAD INTERSECTION VIA DEDANGIFUNDE HIGH SCHOOL, TURN LEFT MUZIKAYISE JUNIOR PRIMARY, TURN RIGHT ENTER L SECTION STRAIGHT TURN LEFT ON ROAD BETWEEN SECTION 7 AND SECTION 6 TO MADADENI BREWERY VIA VIRGINIA SUPERMARKET, VIA MADADENI LIGHT INDUSTRIES, VIA BINDA HARDWARE MOYOMUHLE TAXI RANK AND COMMUNITY CENTRE. AT ROBOT TURN RIGHT ENTER MAIN ROAD P483 FROM NEWCASTLE TO OSIZWENI, BUFFALO FLATS AND UTRECHT TO NEWCASTLE AT INGAGANE ROBOT CROSS-OVER INGAGANE RIVER TURN LEFT AT KEYWAY MOTORS ROBOT INTO ASIPHEPHE ROAD ENTER ALBERT WESSELS ROAD. VIA LIGHT AND TEXTILE INDUSTRIES EMABHODINI TO NEWCASTLE VIA PROTECTION SERVICE TURN RIGHT ALLEN STREET PROCEED TURN LEFT AT KIRKLAND STREET, TURN RIGHT AT VOORTREKKER STREET PROCEED ACROSS TERMINUS STREET, ENTER APPROVED NEWCASTLE TAXI RANK. RETURN WITH SAME ROUTE TO MADADAENI TOWNSHIP.
12.4	2202BR2100F500057618 - MADADENI TO NEWCASTLE FROM R-SECTION TAXI RANK R826 HOUSE RIGHT, ENTER ROAD BETWEEN R-SECTION AND SECTION 6, TURN LEFT RASTA PAZZA SHOP, STRAIGHT, VIA ZENZELE SHOPPING COMPLEX, VIA MADADENI HOSPITAL, TURN RIGHT AT INTERSECTION, VIA CRIPPLE CENTRE AND VIA CIRCUIT OFFICE, VIA AMAJUBA TECHNOLOGY CENTRE, TURN LEFT ENTER SECTION 2, VIA AMAJUBA COLLEGE, VIA MAGISTRATES OFFICES AND MADADENI POLICE SERVICE, TURN LEFT AT INGAGANE INTERSECTION ROBOT ROAD 483, VIA MATUKUSA NEW SETTLEMENT, AT AMATUKUSA ROBOT, TURN RIGHT INTO ASIPHEPHE ROAD, PROCEED STRAIGHT ENTER ALBERT WESSELS ROAD, VIA EMABHODINI TEXTILE AND LIGHT INDUSTRIES. ALTERNATIVE ROUTE FROM EGESINI SECTION 7 R VIA KHULAKAHLE CRÈCHE, VIA MCEBOWOLWAZI PRIMARY SCHOOL, TURN RIGHT AT MCEBOWOLWAZI PRIMARY SCHOOL, TURN LEFT AT L POST OFFICE BOX, TURN LEFT AT HOUSE L597, TURN RIGHT AT MAZULU HIGH SCHOOL, TURN LEFT AT ZENZELE SUPERMARKET, VIA MADADENI HOSPITAL, TURN RIGHT AT ROAD INTERSECTION, VIA CRIPPLE CENTRE, VIA EDUCATION CIRCUIT OFFICE, VIA AMAJUBA TECHNOLOGY, TURN LEFT, ENTER SECTION 2 ROAD, VIA AMAJUBA COLLEGE, VIA MAGISTRATES OFFICE AND SAPS STATION, PROCEED STRAIGHT, VIA IKHWEZI STATION, TURN RIGHT AT ASIPHEPHE ROAD, ENTER ALBERT WESSELS ROAD, VIA AMABHODINI PROCEED STRAIGHT, VIA PROTECTION SERVICES, TURN RIGHT, ENTER ALLEN STREET, PROCEED STRAIGHT, TURN LEFT AT KIRKLAND STREET, TURN RIGHT AT VOORTREKKER STREET, PROCEED ACROSS TERMINAL STREET, ENTER NEWCASTLE APPROVED TAXI RANK AND RETURN WITH SAME ROUTE TO MADADENI SECTION.
12.5	2202BR2100F500057619 - MADADENI (LISTER FARM) TO NEWCASTLE LISTER FARM/SIZANANI SCHOOL GRAVEL ROAD, VIA SIZAMOKUHLE PRIMARY, VIA FAMILY PACK STORE, TURN RIGHT STRAIGHT, ACROSS THE THEKU RIVER/BUTHELEZI SHOP 1087, VIA HLONIPHANI REST ON THE RIGHT, ENTER P 1 SECTION (MTN ARIAL) BUHLEBOMSHADO SHOP, TURN LEFT AT MKHULUKHULU STORE, TURN RIGHT AT KUSAKUSA/SOMETHING XM SECTION, VIA EYAKHO COMPLEX GO STRAIGHT VIA EKUPHAKAMENI STORE, TURN LEFT AT LOKOTHWAYO BRICK BLOCKS, TURN RIGHT AT EKHAMDUZE LIQUOR STORE L SECTION, VIA MADODA BUTCHERY AND CAFÉ ENTERPRISE, TURN RIGHT AT MADADENI BREWERY VIA VIRGINIA SUPERMARKET, VIA MADADENI LIGHT TEXTILE INDUSTRIES, VIA BINDA BUILDING MATERIAL SUPPLY STORE, STRAIGHT MOYOMUHLE TAXI RANK VIA COMMUNITY CENTRE. AT ROBOT TURN RIGHT ENTER MAIN ROAD FROM NEWCASTLE TO OSIZWENI UTRECHT- STRAIGHT ACROSS INGAGANE RIVER ROBOT TO THE NEXT ROBOT VIA KEYWAY MOTORS, RETURN RIGHT TO ALBERT WESSELS DRIVE OR STRAIGHT, VIA RAILWAY STATION KARBOCHEM OFF-RAMP, TURN LEFT ENTER N11 ABOUT 1 KILOMETER DRIVE TURN RIGHT INTO ALLEN STREET, VIA ARBOR PARK STRAIGHT INTO TOWN (ALLEN STREET) TURN LEFT AT KIRKLAND STREET, TURN RIGHT AND DRIVE ACROSS STREET ENTER APPROVED NEWCASTLE TAXI RANK.
12.6	2100F52207J510057625 - NEWCASTLE (MADADENI 6) TO VRYHEID FROM NEWCASTLE TAXI RANK AND FROM MADADENI SECTION 6 TO VRYHEID FROM NEWCASTLE TAXI RANK IN NEWCASTLE PROCEED STRAIGHT ACROSS TERMINUS STREET, INTO VOORTREKKER STREET, TURN LEFT AT KIRKLAND STREET, TURN RIGHT AT ALLAN STREET (MAIN STREET) PROCEED STRAIGHT VIA ARBOR PARK SUBURBS, TURN LEFT ENTER N11 ROAD PROCEED STRAIGHT, TURN RIGHT INTO P483 PROCEED STRAIGHT TURN LEFT AT CAVERN ROBOT TO (PICK UP POINT) SECTION 6 RETURN THE SAME ROAD TO CAVERN ROBOT, TURN LEFT AT ROBOT, ENTER P483 ROAD, VIA OSIZWENI TO UTRECHT, TURN RIGHT AT UTRECHT ROAD INTERSECTION ENTER R34 ROAD PROCEED.

transport
Department:
Transport
Province of KwaZulu-Natal

GAZETTE
LGKZNG27-2021-NOV
REGION: ALL

12.7	2100F52202EN10057626 - NEWCASTLE TO ESTCOURT FROM NEWCASTLE APPROVED TAXI RANK, TURN RIGHT AT VOORTREKKER, TURN LEFT TO KIRKLAND STREET, TURN RIGHT ENTER ALLEN STREET, TURN RIGHT TO N11, TURN LEFT TO HELPMEKKAR, TURN TO PETERS ROAD, TURN RIGHT TO COLENSE ROAD, TURN LEFT TO R103, ENTER ALEXANDRA ROAD, TURN RIGHT TO HARDING STREET ENTER APPROVED ESTCOURT TAXI RANK. RETURN WITH THE SAME ROUTE TO NEWCASTLE.
12.8	2100F52100BF10057627 - NEWCASTLE TO LADYSMITH. FROM NEWCASTLE APPROVED TAXI RANK PROCEED ACROSS TERMINUS STREET ENTER VOORTREKKER STREET TURN LEFT AT KIRKLAND STREET, TURN RIGHT ENTER ALLEN STREET, TURN RIGHT TO N11 JOIN CRAWCHAW STREET, TURN LEFT ENTER LADYSMITH APPROVED TAXI RANK RETURN WITH THE SAME ROUTE TO NEWCASTLE.
12.9	2100F522068T10057628 - NEWCASTLE TO PITERMARITZBURG. FROM NEWCASTLE APPROVED TAXI RANK PROCEED ACROSS TERMINUS STREET, ENTER VOORTREKKER STREET, TURN LEFT TO KIRKLAND STREET, TURN RIGHT ENTER ALLEN STREET, TURN LEFT TO N11, TURN LEFT TO HELPMEKKAR ROAD, TURN RIGHT TO PETERS ROAD THROUGH INDUSTRIAL, TURN RIGHT TO COLENSO ROAD, TURN RIGHT TON3, TURN LEFT TO CHURCH STREET, TURN LEFT TO EAST STREET ENTER PIETERMARITZBURG APPROVED TAXI RANK. RETURN WITH THE SAME ROUTE TO NEWCASTLE.
12.10	2100F52206LS10057629 - NEWCASTLE TO DURBAN FROM NEWCASTLE APPROVED TAXI RANK, PROCEED ACROSS TERMINUS STREET, TURN RIGHT AT VOORTREKKER STREET, TURN LEFT INTO KIRKLAND STREET, TURN RIGHT ENTER ALLEN STREET PROCEED STRAIGHT, TURN RIGHT TO N11, TURN LEFT TO HELPMEKKAR, TURN RIGHT TO PETERS ROAD, TURN RIGHT TO COLENSO ROAD, TURN LEFT TO R103, TURN LEFT TO N3, TURN LEFT TO ALICE STREET, TURN LEFT TO ALBERT ROAD, TURN RIGHT TO MNGENI ROAD ENTER APPROVED DURBAN TAXI RANK CORNER OF UMNGENI ROAD AND OSBORN ROAD. RETURN WITH THE SAME ROUTE TO NEWCASTLE.
12.11	2202BR2202BR00057631 - MADADENI TO ALL SECTIONS FROM MADADENI SHOPRITE SHOPPING CENTRE TO ALL SECTIONS WITHIN MADADENI TOWNSHIP. PICK AND DROP TO AND FROM AND TURN TO MADADENI SHOPRITE SHOPPING CENTRE.
12.12	2202BQ2100F500057632 - NEWCASTLE TAXI RANK TO NEWCASTLE TOWNLANDS FROM TAXI RANK INTO TERMINUS STREET TURN LEFT AT VOORTREKKER STREET TURN LEFT INTO KIRKLAND STREET, TURN LEFT INTO ALLEN STREET, PROCEED STRAIGHT TURN RIGHT AT DRAKENSBURG DRIVE PROCEED STRAIGHT, VIA MONTE VISTA, TURN LEFT INTO AQUAMARINE DRIVE, TURN RIGHT INTO AMETHYST ROAD PROCEED STRAIGHT TURN RIGHT AT DRAKENSBURG DRIVE, TURN LEFT INTO VICTORIA ROAD PROCEED STRAIGHT VIA AMAJUBA LODGE, CHECKERS SHOPPING CENTRE, TURN RIGHT AT ROBOT INTO ALLEN STREET PICK AND DROP TO AND FROM. RETURN WITH SAME ROUTE TO NEWCASTLE TAXI RANK.
12.13	2100F522076I10057639 - NEWCASTLE TO NONGOMA MADADENI TO SECTION 6 IN NEWCASTLE TO NONGOMA. FROM MADADENI SECTION 6 PROCEED STRAIGHT TO CAVAN FARM ROBOT, TURN LEFT ROAD INTERSECTION ENTER P483 ROAD, VIA OSIZWENI TO UTRECHT, TURN RIGHT AT UTRECHT ROAD INTERSECTION ENTER R34 ROAD PROCEED STRAIGHT VIA NHLAZADELO SCHOOL, TURN LEFT AT BLOOD RIVER ENTER R33 AND R34 TO VRYHEID PROCEED STRAIGHT AT CROSS ROADS BEFORE REACHING VRYHEID ON REACHING R34 ROAD PROCEED STRAIGHT VIA BHEKUZULU TOWNSHIP ENTER R69 ROAD LOUWSBURG, PROCEED STRAIGHT VIA DRIEFONTEIN, VIA CORONATION, TURN RIGHT ENTER R618 ROAD VIA NGOME FOREST , VIA BENEDICT HOSPITAL TO NONGOMA TOWN PROCEED STRAIGHT ENTER NONGOMA TAXI RANK, RETURN SAME ROUTE TO MADADENI SECTION 6 AND NEWCASTLE.
12.14	2100F571005R10057656 - NEWCASTLE TO FRANKFORT FROM NEWCASTLE TAXI RANK EXIT WITH VOORTREKKER STREET AND TURN LEFT TO 34 KIRKLAND STREET AND TURN LEFT TO 31 ALLEN STREET AND TURN LEFT TO ROAD R34 TURN RIGHT TO R103 AND TURN LEFT TO R34 ENTER WITH BACK STREET FRANKFORT WITH RIGHT AND TURN RIGHT NAMAHADI STREET ENTER INTO APPROVED TAXI RANK IN FRANKFORT AND RETURN USING THE SAME ROUTE.
12.15	2100F52202BQ00057662 - NEWCASTLE TO NORMANDEEN FROM NEWCASTLE TAXI RANK EXIT WITH TERMINUS STREET TURN LEFT WITH SUTHERLAND STREET TURN RIGHT WITH SCOTT STREET TO LENNOXTON WITH ROAD P39 TO NORMANDIEN PICK AND DROP RETURNING USING SAME ROUTE.
12.16	2202BQ2207B500057663 - NEWCASTLE TO UTRECHT FROM NEWCASTLE TAXI RANK WITH VOORTREKKER STREET TURN LEFT TO 34 KIRKLAND STREET AND TURN LEFT TO 31 ALLEN STREET AND TURN LEFT TO JOIN N11 ROAD TURN RIGHT TO UTRECHT ROAD AND TURN LEFT TO UTRECHT INTO APPROVED TAXI RANK AND RETURN BACK USING THE SAME ROUTE.
12.17	2202BR2100F500057612 - MADADENI (LIBRARY) TO NEWCASTLE FROM MADADENI LIBRARY AND COMMUNITY HALL, TURN LEFT INTO BEER WHOLESALE, TURN RIGHT AT ROBOT, AND PROCEED TO AMAJUBA COLLEGE, MAGISTRATE OFFICE. OR FROM MADADENI LIBRARY, TURN RIGHT TO ROAD INTERSECTION BETWEEN SECTION 2 AND 3, TURN LEFT TO KWASBALI TAVERN (BETWEEN 2 AND 3), TURN LEFT METHODIST CHURCH, PROCEED TO SECTION 1 CLINIC, KHUZANI SHOPPING CENTRE, PROCEED STRAIGHT TO BP GARAGE, AMAJUBA DISTRICT MUNICIPALITY OFFICE, IKHWEZI SECTION/POLICE STATION, TURN RIGHT AT ROBOT, TURN RIGHT TO INGAGANE ROAD INTERSECTION. TURN RIGHT AT THE ROBOT CROSSING INGAGANE RIVER TO MATUKUSA NEW TOWNSHIP AT KEYWAY MOTORS (MATUKUSA) ROBOT PROCEED STRAIGHT TO RAILWAY STATION KARBOCHEM. TURN LEFT ENTER ROAD N11 AND RIGHT INTO ALLEN STREET TO NEWCASTLE INTO ARBOR PARK TOWN HOUSES, PROCEED ON ALLEN STREET ENTER NEWCASTLE. TURN LEFT AT KIRKLAND STREET, TURN RIGHT AT VOORTREKKER STREET PROCEED ACROSS TERMINUS STREET ENTER APPROVED NEWCASTLE TAXI RANK. RETURN WITH THE SAME ROUTE TO MADADENI TOWNSHIP
12.18	2202BR2100F500057613 - MADADENI (HIGH SCHOOL) TO NEWCASTLE FROM MADADENI HIGH SCHOOL, TURN RIGHT AT EMATSHENI AMHLOPHE TO ENYOKENI SECTION 3, TURN LEFT VODACOM CONTAINERS TO BHEKUKUPHIWA RESTAURANT, LEFT AT EHASHINI STOP TO ST JOHN CHURCH, TURN RIGHT TOWARDS SHOPRITE CENTRE, RIGHT AT CLINIC NO.7, TO KWASBALI TAVERN, TURN LEFT AT METHODIST CHURCH, TO CLINIC NO.1 AT SECTION 1 TO SECTION1, TURN LEFT AT BP GARAGE, TO AMAJUBA MUNICIPALITY OFFICE, INTO IKHWEZI SECTION, TO MADADENI POLICE STATION, TURN RIGHT AT ROBOT, RIGHT AT INGAGANE INTERSECTION ROBOT, ENTER ROAD 0483 FROM UTRECHT, OSIZWENI TO NEWCASTLE, TURN RIGHT AT KEYWAY MOTORS TO EMABHODI, PROTECTION SERVICE TURN ENTER RIGHT ALLEN STREET AT KEYWAY MOTORS PROCEED STRAIGHT, INTO RAILWAY STATION, KARBOCHEM OFF-RAMP TURN LEFT ENTER N11, TURN RIGHT AT ALLEN STREET TO NEWCASTLE, PROCEED ON ALLEN STREET, TURN LEFT AT KIRKLAND STREET, TURN RIGHT AT VOORTREKKER STREET, PROCEED ACROSS TERMINUS STREET ENTER APPROVED NEWCASTLE TAXI RANK. RETURN WITH SAME ROUTE TO MADADENI TOWNSHIP .ALTERNATE: ROUTE STARTING POINT SAME AS ABOVE BUT AT KEYWAY MOTORS PROCEED STRAIGHT, TO RAILWAY STATION, TO KARBOCHEM OFF-RAMP, TURN LEFT ENTER N11, TURN RIGHT AT ALLEN STREET TO NEWCASTLE, PROCEED STRAIGHT INTO ARBOR PARK SUBURBS PROCEED ALONG TERMINUS STREET ENTER NEWCASTLE APPROVED TAXI RANK. RETURN SAME ROUTE TO MADADENI TOWNSHIP.

transport
Department:
Transport
Province of KwaZulu-Natal

GAZETTE

LGKZNG27-2021-NOV

REGION: ALL

12.19	2202BR2100F500057615 - MADADENI TO NEWCASTLE (TEXTILE INDUSTRY) FROM ZENZELE SHOPPING CENTRE, TURN RIGHT AT MADADENI HOSPITAL, TURN LEFT AT THOKOZA SHOPPING CENTRE, TURN RIGHT AT SCHOOL FOR DEAF, TURN LEFT CLINIC NO.5, SECTION5, VIA NTOBEKO L. P. SCHOOL, TURN LEFT OR RIGHT AMAJUBA COLLEGE, VIA MAGISTRATE OFFICE, VIA POLICE STATION, TURN RIGHT TO INGAGANE INTERSECTION, TURN RIGHT AT THE ROBOT CROSSING INGAGANE RIVER, VIA MATUKUSA NEW TOWNSHIP. AT KEWAY MOTORS (MATUKUSA) ROBOT TURN RIGHT AT INTERSECTION BETWEEN 5 AND 2 TOWARDS BEER WHOLESALE, TURN LEFT AT ROBOT, PROCEED. TURN LEFT AT CLINIC 3 SECTION 3 VIA KWASIBALI TAVERN, TURN LEFT AT METHODIST, VIA SECTION I, VIA AMAJUBA DISTRICT OFFICE, VIA KHUZANI SHOPPING CENTER, LEFT AT BP GARAGE, VIA MAGISTRATE VIA AMAJUBA DISTRICT, VIA IKHWEZI SECTION, TURN RIGHT AT MADADENI POLICE STATION ROBOT, PROCEED STRAIGHT TURN RIGHT INTO P483 ROAD TO MATUKUSA NEW SETTLEMENT (PICK AND DROP) PROCEED STRAIGHT, TURN AT KEWAY MOTORS INTO ASIPHEPHE ROAD PROCEED STRAIGHT ENTER ALBERT WESSELS DRIVE TO NEWCASTLE TEXTILE INDUSTRIES OFFLOAD AND LOAD ALL AROUND TEXTILE INDUSTRIES OR RETURN WITH SAME ROUTE TO MADADENI APPROVED TAXI RANK. PROCEED TURN LEFT AT CLINIC 3 SECTION 3 VIA KWASBALI TAVERN, LEFT AT METHODIST, VIA SECTION 1, VIA AMAJUBA DISTRICT OFFICE, VIA KHUZANI SHOPPING CENTER, LEFT AT BP GARAGE VIA MAGISTRATES OFFICE VIA AMAJUBA DISTRICT VIA IKHWEZI SECTION, RIGHT AT MADADENI POLICE STATION ROBOT, PROCEED TO NEWCASTLE OR RETURN WITH SAME ROUTE TO APPROVED CHECKERS TAXI RANK.
12.20	2202BR2100F500057616 - MADADENI (KWAMSIMANGO) TO NEWCASTLE FROM BREWERY (SORGHUM BEER) TOWN MILES TAVERN (KWAMSIMANGO), TURN LEFT AT BREWERY, VIA ITHALA INDUSTRIAL SITE AT SECTION 6, TURN RIGHT ACROSS ROAD MOYOMUHLE TAXI RANK, TURN RIGHT AT KWADLAMINI CORNER HOUSE BETWEEN HOSPITAL AND SECTION 6, PROCEED STRAIGHT, TURN LEFT ZENZELE SHOPPING CENTER AT SECTION 5, PROCEED BETWEEN SECTION5 AND MADADENI HOSPITAL. TURN RIGHT AT ROAD INTERSECTION SHORT HOMES. VIA CRIPPLE CENTRE VIA EDUCATION (OFFICE CIRCUIT OFFICE) ROAD BETWEEN SECTION 5 OPENING VELD, VIA AMAJUBA TECHNOLOGY CENTRE, LEFT ENTER ROAD FROM OLD KZT DEPOT, BEER WHOLESALER, VIA AMAJUBA COLLEGE, VIA MAGISTRATE OFFICE PROCEED STRAIGHT TO INGAGANE RIVER, VIA MATUKUSA NEW TOWNSHIP. AT KEWAY MOTORS (MATUKUSA) ROBOT PROCEED STRAIGHT VIA RAILWAY STATION, KARBOCHEM, TURN LEFT ENTER ROAD N11 AND RETURN RIGHT INTO ALLEN STREET TO NEWCASTLE, VIA ARBOR PARK TOWN HOUSES, PROCEED ON ALLEN STREET ENTER NEWCASTLE, TURN LEFT AT KIRKLAND STREET, TURN RIGHT AT VOORTREKKER STREET, PROCEED ACROSS TERMINUS ENTER APPROVED NEWCASTLE TAXI RANK. RETURN WITH SAME ROUTE TO MADADENI TOWNSHIP.
12.21	2202BR2202BR00057620 - MADADENI (JOBSTOWN / EMASONDEZA) TO MADADENI FROM KWADANISA STOP JOBSTOWN, TURN RIGHT ON ROAD D1335, VIA ZUKA TRUST FARM, TURN LEFT JOBSTOWN SCHOOL AND ISIKHALISEZWE S. PRIMARY SCHOOL, PROCEED ACROSS THEKU RIVIA MASKRAAL PROCEED STRAIGHT, ENTER SECTION MADADENI, TURN RIGHT AT ISCOR HOSTEL, VIA ISCOR HOSTEL (INGQAYI HOSTEL) PROCEED STRAIGHT TURN LEFT AT EMATSHENI AMHLOPHE, TURN RIGHT AT CORNER HOUSE KWAMDLALOSE PROCEED STRAIGHT TURN LEFT SHOPRITE CHECKERS ENTER CHECKERS APPROVED TAXI RANK OFF-LOAD AND RETURN WITH SAME ROUTE TO MASONDEZA. ALTERNAIVE ROUTE FROM KWAMDLALOSE CORNER HOUSE PROCEED STRAIGHT VIA CHECKERS SHOPPING CENTER, VIA SECTION 3 CLINIC, TURN RIGHT AT ROAD INTERSECTION PROCEED STRAIGHT VIA KWASIBALI TURN LEFT AT METHODIST CHURCH PROCEED STRAIGHT VIA SECTION 1 TAXI RANK VIA EKHUZANI, VIA EMBONGOLWENI, VIA BP GARAGE, VIA IKHWEZI SECTION, VIA MADADENI POLICE STATION AT THE ROBOT TURN LEFT PROCEED STRAIGHT ENTER MAGISTRATE AND WELFARE OFFICE PARKING AND LOAD / OFFLOAD. RETURN THE SAME ROUTE TO MADADENI CHECKERS.
12.22	2202BR2202BR00057621 - MADADENI TO MADADENI (SIBHASHA KILBARCHAN) FROM NEWCASTLE TAXI RANK, TURN LEFT INTO TERMINUS STREET, TURN RIGHT AT VOORTREKKER STREET, TURN LEFT AT KIRKLAND STREET, AND TURN RIGHT AT ALLEN STREET. ALTERNATIVE. FROM NEWCASTLE TAXI RANK, TURN RIGHT AT TERMINUS STREET, TURN LEFT AT SUTHERLAND STREET, TURN LEFT AT HOSPITAL VIA PROVINCIAL HOSPITAL NEWCASTLE PRISON TURN RIGHT INTO ALLEN STREET, PROCEED TURN RIGHT INTON11 LADYSMITH ROAD, TURN RIGHT TO INDIAN VILLAGE RETURN SAME ROUTE ACROSS N11, LEFT INTO KILBARCHEN VILLAGE, TURN LEFT AT 4TH AVENUE RETURN SAME ROUTE TURN LEFT INTO INGAGANE ROAD, TURN LEFT TO KILBARCHEN GOLF CLUB RETURN SAME ROUTE TURN LEFT, AT BUTHELEZI STREET VIA OLD POWERSTATION. PROCEED STRAIGHT INTO INGAGANE TOWNSHIP TURN LEFT INTO INGAGANE CLUB INTO 3RD AVENUE AT INGAGANE TOWNSHIP OFFICE RETURN WITH SAME ROUTE TO MADADENI. ALTERNATIVE. ROUTE FROM NEWCASTLE TAXI RANK PROCEED ACROSS TERMINUS STREET, TURN LEFT AT VOORTREKKER STREET, TURN RIGHT AT KIRKLAND STREET, PROCEED STRAIGHT TURN LEFT AT SUTHERLAND STREET VIA PICK N PAY SHOPPING CENTER VIA TECHNIKON SA. TURN LEFT AT HOSPITAL STREET PROCEED STRAIGHT TURN RIGHT ALLEN STREET VIA ARBOR PARK SUBURB, TURN LEFT ENTER N11 TURN RIGHT INTO P483 ROAD TO MADADENI, OSIZWENI AND UTRECHT, TURN RIGHT KARBOCHEM VIA KARBOCHEM PROCEED STRAIGHT VIA ROY POINT CEMETERY, PROCEED STRAIGHT ENTER VEZIBUHLE SETTLEMENT (KNOWN AS EMPONGPONGWENI) RETURN WITH THE SAME ROUTE TO NEWCASTLE APPROVED TAXI RANK. ALTERNATIVE TO ROUTE 11TURN RIGHT TO BALLANGEIGCH AND RETURN AND TURN LEFT TO VEZIBUHLE.
12.23	2202BR2202BS00057622 - MADADENI TO OSIZWENI FROM MADADENI TO OSIZWENI TOWNSHIP FROM MAGISTRATE OFFICE, MADADENI TOWNSHIP, TURN LEFT ENTER ROAD BETWEEN SECTION 2 AND MUNICIPALITY OFFICES. TURN RIGHT AT BP GARAGE PROCEED STRAIGHT VIA IMBONGOLWENI CHURCH, VIA KHUZANI SHOPPING CENTRE VIA METHODIST CHURCH. SECTIONS 1 PROCEED STRAIGHT AT FOUR WAY STOP ON ROAD BETWEEN RIVERSIDE HOUSES AND SECTION 3 TURN RIGHT AT KWAMABOYA. VIA EHASHINI STOP. VIA ST HOHN CHURCH, TURN RIGHT AT CHECKERS SHOPPING CENTER VIA CLINIC SECTION 3, TURN LEFT AT CLINIC, AND PROCEED VIA MADADENI LIBRARY, VIA BEER WHOLESALE DEPORT, VIA MAZIBUYE TESTING STATION. PROCEED STRAIGHT, AT ZENZELE SHOPPING CENTER, TURN RIGHT AND TURN LEFT VIA MADADENI HOSPITAL ROAD BETWEEN SECTION 6 AND MADADENI HOSPITAL, TURN LEFT AT AMAZULU HIGH SCHOOL, TURN RIGHT AT ROAD INTERSECTION (ROAD BETWEEN SECTION 6 AND SECTION7), VIA MADODA SHOPPING ENTERPRISE, TURN RIGHT AT MADADENI BREWERY VIA MOYOMUHLE TAXI RANK, TURN LEFT AT THE ROBOT ENTER ROAD TO OSIZWENI AND UTRECHT VIA NINE MILE STOP, VIA BLAAUBOSCH AREA, TURN RIGHT AT EMPANGENI, TURN LEFT ENTER OSIZWENI TOWNSHIP (SOUTH), PROCEED STRAIGHT VIA QHUBIMFUNDO S. P. SCHOOL AND VIA XOLANI HIGH SCHOOL. TURN RIGHT AT KWAMASHU STOP. TURN LEFT AT MPHAZIMA RESTAURANT AND HLANGANANI SHOPPING CENTRE, PROCEED STRAIGHT, TURN RIGHT AT ROAD INTERSECTION VIA OSIZWENI BUSINESS ARE, VIA POST OFFICE (OSIZWENI) AND S.A.P.S. STATION, TURN LEFT PROCEED STRAIGHT TO TOP TANK, TURN LEFT KWAMBHOKO (SAND SUPPLY DEPORT) VIA LONG HOMES HOUSING, TURN RIGHT AT MATSHEKETSHENI SECTION, VIA KWA BOB SHOPPING CENTRE, AND MASKOPHASINI, TURN LEFT AT DEPOT. ON THE THIRD ROAD FROM KHUZANI SHOPPING CENTRE, TURN RIGHT VIA KWAMAKHANYA SHOPPING CENTER, TURN RIGHT AT KWA VILAKAZI CORNER HOUSE, VIA 5 STAR CENTRE AND FIRE STATION OSIZWENI, AND TURN RIGHT AT T.V. LIQUOR STORE. PROCEED STRAIGHT VIA KAKALASPAN AREA (RURAL AREA) VIA MILLENNIUM CASH STORE. EMPOMPINI RETURN SAME ROUTE TO MADADENI TOWNSHIP.
12.24	2100F52202BQ00057623 - NEWCASTLE TO NEWCASTLE (IMPONDO/BAHLOKAZI) FROM NEWCASTLE APPROVED TAXI RANK, TURN RIGHT AT TERMINUS STREET, TURN LEFT AT GURTHERLAND STREET, TURN RIGHT AT SCOTTS STREET, VIA PICK N PAY SHOPPING CENTRE, PROCEED STRAIGHT VIA CAPRICORNA HOTEL, ENTER BOUNDARY STREET AT LENOXTON TOWNSHIP, PROCEED VIA CALTEX GARAGE (PETROL), VIA RICHVIEW CIVIC HALL, VIA BABS SCRAP YARD, VIA NCANDU COMBINED SCHOOL, TURN LEFT AT CHEMSFORD ROAD, VIA FARMERS ASSOCIATION AUCTION SALE, TURN RIGHT TO ROAD D502 TO EKUSENI YOUTH DEVELOPMENT CENTRE, ENTER CHEMPSFORD ROAD, PROCEED STRAIGHT. AT CHEMPSFORD DAM, TURN RIGHT INTO ROAD R621 TO BAHLOKAZI HIGH SCHOOL. RETURN WITH THE SAME ROAD R621 FROM HAIGH SCHOOL VIA CHEMSFORD WATER WORKS. RETURN WITH THE SAME ROUTE FROM GIJIMA SCHOOL R621, TURN RIGHT AT CHELMSFORD DAM. RETURN WITH THE SAME ROUTE TO NEWCASTLE APPROVED TAXI RANK.

transport
Department:
Transport
Province of KwaZulu-Natal

GAZETTE

LGKZNG27-2021-NOV

REGION: ALL

12.25	2202BR2100F500057624 - MADADENI TO NEWCASTLE FROM P1 SECTION 7(P) PROCEED STRAIGHT TO KWAMAKHULUKHULU SUPERMARKET, TURN LEFT AT THE CORNER PROCEED STRAIGHT, TURN RIGHT ENGULUBENI OR KUSAKUSA ENTER M-SECTION 7, VIA EYAKHO SHOPPING COMPLEX PROCEED STRAIGHT VIA EKHAMDUZE STORE, TURN LEFT AT LOKOTHWAYO BRICK & TILE SUPPLY, TURN RIGHT AT EKHAMDUZELIQUOR STORE ENTER L SECTION PROCEED, STRAIGHT TURN RIGHT, AT INTERSECTION, ENTER ROAD BETWEEN SECTION 7 (L0 AND SECTION 6, TURN LEFT PROCEED STRAIGHT, VIA AMAZULU HIGH SCHOOL, TURN LEFT AT EYETHU MOTORS SPARES. PROCEED STRAIGHT ON ROAD BETWEEN MADADENI HOSPITAL AND SECTION 6, TURN LEFT AT ZENZELE SHOPPING CENTRE ENTER ROAD BETWEEN SECTION 5 MADADENI HOSPITAL, PROCEED STRAIGHT TURN RIGHT ENTER ROAD SECTION 5 AND OPEN VELD, VIA CRIPPLE CENTRE, VIA CIRCUIT OFFICE, VIA AMAJUBA TECHNOLOGY CENTRE PROCEED STRAIGHT TURN LEFT, VIA AMAJUBA COLLEGE, VIA MAGISTRATES OFFICE, VIA MADADENI POLICE STATION PROCEED STRAIGHT ACROSS ROBOT, TURN RIGHT ON P483 ROAD, TO NEWCASTLE, VIA MATUKUSA NEW SETTLEMENT, TURN RIGHT KEYWAY ROBOT ENTER ASIPHEPHE ROAD PROCEED STRAIGHT ENTER ALBERT WESSELS DRIVE, VIA EMABHODINI PROCEED STRAIGHT VIA ENGINE GARAGE, PROCEED STRAIGHT ACROSS 4 WAY STOP TURN RIGHT AT ROBOT INTO FARADAY STREET, VIA KADBRO VEHICLE TESTING ENTER HARDWICK STREET, TURN OR PROCEED STRAIGHT, VIA VLAM CRESCENT TURN RIGHT AT HARDWICK STREET PROCEED STRAIGHT, TURN LEFT KINGS HOTEL ENTER HARDING STREET PROCEED STRAIGHT, TURN LEFT. ALLEN STREET PROCEED STRAIGHT, TURN LEFT AT KIRKLAND STREET, TURN RIGHT AT VOORTREKKER STREET PROCEED STRAIGHT TERMINUS ENTER APPROVED NEWCASTLE TAXI RANK. RETURN SAME ROUTE TO P1 SECTION7.
12.26	2100F52207I010057635 - NEWCASTLE TO MONDLO FROM APPROVED TAXI RANK IN NEWCASTLE PROCEED STRAIGHT ACROSS TERMINUS STREET INTO VOORTREKKER STREET, TURN LEFT AT KIRKLAND STREET, TURN RIGHT AT ALLEN STREET PROCEED STRAIGHT, VIA ARBOR PARK SUBURB. TURN LEFT ENTER N11 ROAD, TURN RIGHT INTO P483 ROAD VIA OSIZWENI TO UTRECHT, TURN RIGHT AT UTRECHT ROAD INTERSECTION ENTER ROAD R34 ROAD. PROCEED STRAIGHT AT BLOOD RIVER PROCEED STRAIGHT ACROSS R33 ROAD ENTER P54 ROAD TO NQUTHU, TURN LEFT AT KWAGRACE SHOPPING CENTRE PROCEED STRAIGHT ON THAT ROAD ENTER MONDLO. TURN LEFT TO MONDLO TAXI RANK. RETURN SAME ROUTE TO NEWCASTLE.
12.27	2100F52207GY10057636 - NEWCASTLE TO NQUTU FROM APPROVES TAXI RANK IN NEWCASTLE PROCEED STRAIGHT ACROSS TERMINUS STREET INTO VOORTREKKER STREET, TURN LEFT AT KIRKLAND STREET, TURN RIGHT AT ALLEN STREET PROCEED STRAIGHT, VIA ARBOR PARK SUBURB, TURN LEFT ENTER N11 ROAD THEN TURN RIGHT INTO P483 ROAD VIA OSIZWENI ROAD TO UTRECHT, TURN RIGHT AT UTRECHT ROAD INTERSECTION ENTER R34 ROAD. PROCEED STRAIGHT AT BLOOD RIVER CROSSROAD PROCEED ACROSS R33 ROAD ENTER P54 ROAD TO NQUTHU APPROVED TAXI RANK DESTINATION, RETURN SAME ROUTE TO NEWCASTLE.
12.28	2202BQ2207J810057637 - NEWCASTLE TO PAULPIETERSBURG FROM NEWCASTLE TAXI RANK, PROCEED STRAIGHT ACROSS TERMINUS STREET INTO VOORTREKKER STREET PROCEED STRAIGHT, TURN LEFT AT KIRKLAND STREET, TURN RIGHT AT ALLEN STREET PROCEED STRAIGHT VIA ARBOR PARK SUBURB, TURN LEFT ENTER N11 ROAD PROCEED STRAIGHT, TURN RIGHT INTO P483 VIA OSIZWENI TO UTRECHT, TURN RIGHT AT UTRECHT ROAD INTERSECTION ENTER R34 ROAD PROCEED STRAIGHT, TURN LEFT AT BLOOD RIVER ENTER R33 ROAD AND R34 PROCEED STRAIGHT TO VRYHEID, TURN LEFT AT STILWATER BP GARAGE PROCEED STRAIGHT ENTER R33 ROAD TO PAULPIETERSBURG TURN RIGHT AT KRUGER STREET PROCEED STRAIGHT ENTER PAULPIETERSBURG TAXI RANK. RETURN SAME ROUTE TO NEWCASTLE.
12.29	2202BQ2207J810057638 - FROM NEWCASTLE TAXI RANK, PROCEED STRAIGHT ACROSS TERMINUS STREET INTO VOORTREKKER STREET PROCEED STRAIGHT, TURN LEFT AT KIRKLAND STREET, TURN RIGHT AT ALLEN STREET PROCEED STRAIGHT VIA ARBOR PARK SUBURB, TURN LEFT ENTER N11 ROAD PROCEED STRAIGHT, TURN RIGHT INTO P483 VIA OSIZWENI TO UTRECHT, TURN RIGHT AT UTRECHT ROAD INTERSECTION ENTER R34 ROAD PROCEED STRAIGHT, TURN LEFT AT BLOOD RIVER ENTER R33 ROAD AND R34 PROCEED STRAIGHT TO VRYHEID, TURN LEFT AT STILWATER BP GARAGE PROCEED STRAIGHT ENTER R33 ROAD TO PAULPIETERSBURG TURN RIGHT AT KRUGER STREET PROCEED STRAIGHT ENTER PAULPIETERSBURG TAXI RANK. RETURN SAME ROUTE TO NEWCASTLE.
12.30	2202BQ2100HB10057641 - NEWCASTLE TO PONGOLA FROM NEWCASTLE TAXI RANK PROCEED STRAIGHT ACROSS TERMINUS STREET TURN LEFT AT KIRKLAND STREET TURN RIGHT AT ALLEN STREET (MAIN STREET) PROCEED STRAIGHT TO ARBOR PARK SUBURB TURN LEFT ENTER N11 ROAD, PROCEED STRAIGHT TURN RIGHT INTO R483 TO OSIZWENI, UTRECHT TURN RIGHT AT UTRECHT ROAD INTERSECTION ENTER R34 ROAD PROCEED STRAIGHT TURN LEFT AT BLOODRIVER ROAD INTERSECTION ENTER R33 AND R34 PROCEED STRAIGHT TO STILWATER BP GARAGE TURN RIGHT AT CROSS ROAD BEFORE REACHING VRYHEID PROCEED ON R34 TO BHEKZULU TOWNSHIP ENTER R69 ROAD TO LOUWSBURG TURN LEFT AT ROAD INTERSECTION ENTER R66 ROAD TO MAGUDU, TURN LEFT ENTER N2 ROAD PROCEED STRAIGHT ENTER PONGOLA TAXI RANK RETURN SAME ROUTE TO NEWCASTLE.
12.31	2202BR2100F500057611 - MADADENI TO NEWCASTLE FROM KWAHOFINA ECANAN SECTION NEW SETTLEMENT HOUSING AND THE RIVERSIDE PROCEED STRAIGHT ON ROAD BETWEEN SECTION 3 AND RIVERSIDE HOUSING AT FOUR WAY STOP PROCEED STRAIGHT VIA METHODIST CHURCH VIA SECTION 1 CLINIC AND TAXI RANK, TURN RIGHT AT SECTION 1 RANK PROCEED STRAIGHT, TURN LEFT AT KWAMAVUSO CORNER HOUSE PROCEED STRAIGHT, TURN LEFT AT LUTHERAN CHURCH PROCEED STRAIGHT, TURN RIGHT EMBONGOLWENI CHURCH, VIA BP GARAGE, VIA AMAJUBA DISTRICT OFFICE IKHWEZI SECTION AND VIA SAPS STATION MADADENI AT ROBOT, TURN RIGHT TO INGAGANE INTERSECTION, TURN RIGHT AT THE ROBOT CROSSING INGAGANE RIVER VIA RAILWAY STATION MATUKUSA NEW TOWNSHIP AT KEYWAY MOTORS (MATUKUSA) ROBOT PROCEED STRAIGHT VIA RAILWAY STATION KARBOCHEM, TURN LEFT ENTER ROAD N11 AND TURN RIGHT INTO ALLEN STREET TO NEWCASTLE, VIA ARBOR PARK TOWN HOUSES, PROCEED ON ALLEN STREET ENTER NEWCASTLE, TURN LEFT AT KIRKLAND STREET, TURN RIGHT AT VOORTREKKER STREET PROCEED STRAIGHT ACROSS TERMINUS STREET TAXI RANK. RETURN WITH THE SAME ROUTE TO MADADENI TOWNSHIP. OR TURN RIGHT AT KEYWAY MOTORS ROBOT INTO ALBERT WESSELS ROAD VIA EMABHODINI NEWCASTLE TEXTILE INDUSTRIES AND HEAVY ENGINEERING INDUSTRY. PROCEED STRAIGHT VIA ENGINE GARAGE. VIA FOUR WAY STOP PROCEED STRAIGHT, TURN RIGHT AT ROBOT VIA KARDBRO TESTING STATION, TURN RIGHT ENTER HARDWICK STREET, TURN LEFT AT KINGS HOTEL INTO HARDING STREET PROCEED STRAIGHT, TURN RIGHT AT BP GARAGE AND BRAD LOWS FURNISHERS, INTO ALLEN STREET PROCEED STRAIGHT, TURN LEFT AT KIRKLAND STREET, TURN RIGHT INTO VOORTREKKER STREET PROCEED STRAIGHT ACROSS TERMINUS STREET ENTER NEWCASTLE APPROVED TAXI RANK. RETURN WITH SAME ROUTE TO MADADENI TOWNSHIP.

transport
Department:
Transport
Province of KwaZulu-Natal

GAZETTE

LGKZNG27-2021-NOV

REGION: ALL

1)	**Application Number:** APP0133821	2)	**Gazette Number:** LGKZNG27-2021-NOV
3)	**Applicant:** SP MKHIZE **ID NO.** 8606101535082 **Association:** NOT AVAILABLE	4)	**Applicant Address:** P O BOX 2589 PIETERMARITZBURG 3200
5)	**Existing Licence Holder:** NOT APPLICABLE **ID NO.** NOT APPLICABLE	6)	**Existing Licence Holder Address:** NOT APPLICABLE
7)	**Type of application:** NEW OPERATING LICENCE	8)	**Operating Licence Number:** NOTAVAILABLE
9)	**Vehicle Type:** MINIBUS	10)	1 X 15 (SEATED) + 0 (STANDING)
11)	**Region:** UMGUNGUNDLOVU		

12.1 KZPRERC2847059 - SCHOLARS AND THEIR PERSONAL EFFECTS:
520415 SELBY MSIMANG, EDENDALE TO GREEHHILL PRIMARY SCHOOL
I LEAVE FROM 520415 SELBY MSIMANG, EDENDALE AT 6AM, FROM THE GATE I TAKE LEFT AND HEAD STRAIGHT DOWN SELBY MSIMANG ROAD UNTIL I REACH THE ROBOTS, JUST BEFORE THE ROBOTS I TURN LEFT TO CALUZA ROAD AND PASS CLINIC ON MY RIGHT THEN TURN LEFT ON MBANJWA ROAD, I THEN PICK UP TWO (2) KIDS OF HOUSE NO: 460154 THEN TURN TO CALUZA ROAD, TURN LEFT AND HEAD UP TO JOIN SIYAMU ROAD NEXT TO THE PRIMARY SCHOOL, I PICK UP TWO (2) KIDS AT HOUSE NO: 460606 RETURN TO CALUZA MAIN ROAD OF THE CROSS ROAD, I CROSS OVER TO LAUNDAVILLE STRAIGHT TO HOUSE NO. 461171 DRIVE UP TO HOUSE NO:73 PICK UP ONE (1) KID CONTINUE UP TO HOUSE NO: 461172 PICK UP THREE (3) KIDS GO DOWN TO JOIN CALUZA ROAD THEN TURN LEFT INTO SELBY MSIMANG HEADING TO TOWN. I THEN TURN RIGHT AT THE ROBOTS OND JOIN LANGALIBALELE STREET, I THEN TURN RIGHT INTO MASUKWANA ROAD DRIVE UP UNTIL I TURN LEFT JOINING INTO CHOTA MOTALA ROAD IN NORTHDALE AND HEAD STRAIGHT UP TO PASS NORTHDALE HOSPITAL AND TURN LEFT TO JOIN MYSORE ROAD, STRAIGHT UP AND TURN RIGHT TO AINTREE ROAD WHICH IS TPA PRIMARY SCHOOL, I DROP TWO KIDS AND TURN BACK TO MYSORE ROAD THEN TURN RIGHT AND DRIVE UP THEN TURN RIGHT TO JOIN GHANDI ROAD AND DROP (7) SEVEN KIDS AT GREEHHILL PRIMARY SCHOOL AND I AM DONE WITH THE MORNING ROUTINE.
AT 13H00 I START AT GREEN HILL AND COLLECT THE KIDS AND THEN TO TPA PRIMARY USING THE SOME ROUTE AND I TAKE THE KIDS BACK HOME.

transport
Department:
Transport
Province of KwaZulu-Natal

GAZETTE

LGKZNG27-2021-NOV

REGION: ALL

1)	**Application Number:** APP0133928	2)	**Gazette Number:** LGKZNG27-2021-NOV
3)	**Applicant:** CB MTHIYANE **ID NO.** 5703235771080 **Association:** KWAMNYANDU TAXI OWNERS ASSOCIATION	4)	**Applicant Address:** 10 SAUTER DRIVE PINETOWN 3610
5)	**Existing Licence Holder:** LS MTHIYANE **ID NO.** 7504176046088	6)	**Existing Licence Holder Address:** U 238 UMLAZI TOWNSHIP KWA-ZULU NATAL 4031
7)	**Type of application:** NORMAL TRANSFER	8)	**Operating Licence Number:** LGKZN1203001321
9)	**Vehicle Type:** MINIBUS	10)	1 X 15 (SEATED) + 0 (STANDING)
11)	**Region:** NINGIZMU 2		

12.1	2206QB21004R00049767 - UMLAZI SECTION Z TO DURBAN METRO FROM Z RANK JOIN ROAD 2403 TO PHASE 4.5.6.7.8, LEFT INTO ROAD 2456 INTO ROAD 2474 AND RETURN ALONG ROAD 2456, RIGHT INTO ROAD 2403, RIGHT INTO 107159, RIGHT INTO SOUTH SPINAL ROAD, TURN INTO (MR60), UMBUMBULU ROAD TO Y SECTION PHILANI AREA AND RETURN, TURN LEFT INTO MR60, RIGHT INTO ROAD 2103 U SECTION, TURN LEFT INTO ROAD 2108, RIGHT INTO MAYIBUYE DRIVE, TURN LEFT INTO GUM TREE CRESCENT, JOIN MAYIBUYE DRIVE AND PROCEED AS PER ROUTE 5.
12.2	2206QB21004R00049768 - UMLAZI SECTION Z TO DURBAN METRO FROM Z RANK JOIN MKHIWANE STREET, LEFT INTO MAYIBUYE DRIVE, TURN RIGHT INTO ROAD 1603, TURN RIGHT INTO UMDLEBE ROAD, RIGHT INTO BANANA ROAD, LEFT JOIN UMDLEBE ROAD, RIGHT INTO ROAD 1603 INTO ROAD 1703, 1702, UNIT 17, TURN RIGHT, JOIN MANGOSUTHU HIGHWAY AND PROCEED AS PER ROUTE 5.
12.3	2206QB21004R00049765 - UMLAZI SECTION Z TO DURBAN METRO FROM Z RANK, JOIN SPINAL ROAD, TURN RIGHT INTO SIMELNANE ROAD, TURN RIGHT INTO DINIZULU GROVE, TURN RIGHT INTO BHUBESI PLACE AA, TURN RIGHT INTO NGWENYA GROVE, TURN RIGHT INTO BOYI SIMELANE AVENUE, LEFT INTO MUGABE ROAD, LEFT INTO SOUTH SPINAL ROAD AND PROCEED AS PER ROUTE 5.
12.4	2206QB21004R00049766 - UMLAZI SECTION Z TO DURBAN METRO FROM Z RANK, JOIN SOUTH SPINAL ROAD, TURN RIGHT INTO CHICAGO CRESCENT AA AND RETURN RIGHT INTO SOUTH SPINAL ROAD TO CC SECTION, SOUTH SPINAL ROAD, TURN INTO BHAMBATHA STREET, TURN INTO SHAKA CIRCLE (BB). TURN RIGHT INTO BHAMBATHA STREET, TURN LEFT INTO JEQE LN, TURN RIGHT INTO MAFUKUZELA STREET, TURN LEFT INTO MSQHOBOZA CRESCENT, TURN LEFT INTO MNYANDU ROAD, TURN RIGHT INTO NANDI ROAD, LEFT INTO MAFUKUZELA STREET, RIGHT INTO JEQE LN, LEFT INTO SOUTH SPINAL ROAD AND PROCEED AND PROCEED AS PER ROUTE 5.
12.5	2206QB21004R00049769 - UMLAZI SECTION Z TO DURBAN METRO 5.1. FROM Z RANK, JOIN SOUTH SPINAL ROAD, LEFT INTO ROAD 2631 INTO KING SENZANGAKHONA CLOSE AND RETURN RIGHT INTO SOUTH SPINAL ROAD, TURN RIGHT INTO ROAD 2403, INTO MAYIBUYE STREET, TURN LEFT INTO PHAMBILI ROAD, P SECTION, TURN RIGHT INTO MAYIBUYE DRIVE, TURN LEFT INTO ROAD 421 AND JOIN MANGOSUTHU HIGHWAY, V ROBOT, PASS EZIMBUZINI, PASS MSHIYENI HOSPITAL, PASS REUNION, JOIN M30, JOIN M4 FREEWAY TO DURBAN INTO WEST STREET TO POINT ROAD, TURN LEFT INTO FIELD STREET, TURN LEFT INTO PINE STREET, ALONG KINGSGATE TO MARKET, TO RANK 101/50 AND RETURN ALONG THE SAME ROUTE IN REVERSE. 5.2. FROM Z RANK JOIN MKHIWANE STREET, LEFT INTOMAYIBUYE DRIVE, TURN RIGHT INTO ROAD 1603, INTOEPHRAIM MDALA INTO MAPHUMULO ROAD, RIGHT INTOMANGOSUTHU HIGHWAY TO SOUTH COAST ROAD PASS WEMA, MOBENI, CLAIRWOOD, LEFT INTO EDWIN SWALES VCDRIVE RIGHT INTO SARNIA ROAD, INTO UMBILO ROAD, RIGHTINTO BEREA ROAD, LEFT INTO WARWICK AVENUE, RIGHT INTO ALICE STREET, RIGHT INTO MARKET ROAD AND PROCEED TO MARKET RANK 101/50, AND RETURN. 5.3. FROM MANGOSUTHU HIGHWAY, RIGHT INTO ROAD NO.12 AND PROCEED TURNING LEFT INTO EZIMBUZINI TAXI RANK OR PROCEED JOINING OLD SOUTH COAST ROAD, RIGHT INTO SOUTH COAST ROAD, PROCEED TO JOIN M4 INKOSI ALBERTLUTHULI FREEWAY AND PROCEED TO RANK 101/50. 5.4. FROM MANGOSUTHU HIGHWAY TURN LEFT INTO OFF RAMP "TO MSHIYENI HOSPITAL AND TURNING LEFT INTO AN ONRAMP TO MANGOSUTHU HIGHWAY INTO SOUTH COAST ROAD AND PROCEED TO THE M4 (INKOSI ALBERT LUTHULI FREEWAY). LEFT INTO MOORE ROAD OFF RAMP INTO WARWICK AVENUE, RIGHT INTO ALICE STREET, RIGHT INTO MARKET ROAD AND PROCEED TO RANK 101/50 ON MARKET ROAD. ALTERNATIVE 5.5. FROM M4 RIGHT INTO WEST STREET INTO POINT ROAD, RIGHT "INTO BAY TERRACE, RIGHT INTO STANGER STREET, LEFT INTO ORDNANCE ROAD, INTO LEOPARD STREET, INTO WARWICK AVENUE, RIGHT INTO ALICE STREET, RIGHT INTO MARKET ROAD AND PROCEED TO RANK 101/50 ON MARKET ROAD AND RETURN SUBSTANTIALLY ALONG THE SAME ROUTE IN REVERSE. 5.6. FROM M4 LEFT INTO MOORE ROAD OFF RAMP INTO WARWICK "AVENUE, RIGHT INTO ALICE STREET, RIGHT INTO GREYSTREET, RIGHT INTO QUEEN STREET AND PROCEED TO RANK ON QUEEN OUTSIDE THE CATHEDRAL, RANK 101 AND RETURN SUBSTANTIALLY ALONG THE SAME ROUTE IN REVERSE.

transport
Department:
Transport
Province of KwaZulu-Natal

GAZETTE

LGKZNG27-2021-NOV

REGION: ALL

1)	**Application Number:** APP0113782	2)	**Gazette Number:** LGKZNG27-2021-NOV
3)	**Applicant:** LP MTHETHWA **ID NO.** 7001010850080 **Association:** B-RANK TAXI ASSOCIATION	4)	**Applicant Address:** P.O. BOX 7288 EMPANGENI RAIL 3880
5)	**Existing Licence Holder:** NOT APPLICABLE **ID NO.** NOT APPLICABLE	6)	**Existing Licence Holder Address:** NOT APPLICABLE
7)	**Type of application:** ADD AUTHORISATIONS/ROUTES	8)	**Operating Licence Number:** LGKZN0703000337
9)	**Vehicle Type:** MINIBUS	10)	1 X 13 (SEATED) + 0 (STANDING)
11)	**Region:** UTHUNGULU		

12.1	KZPRERC2845883 - FROM B RANK TO DUMISANE MAKHAYE VILLAGE (ALTERNATIVE) FROM APPRVED B RANK (EMPANGENI RAIL) TURN LEFT UNNAMED ROAD TURN LEFT TANNER ROAD INTO RIGHT KNUTZIN STREET PROCEED INTO LEFT THEN RIGHT INTO R102 (GRANTHAM HIGHWAY) TURN LEFT R34 PROCEED TURN INTO LEFT PRESIDENT SWART DROP /PICK ALONG TURN LEFT DURNFORD ROAD DROP/ PICK INTO RIGHT NGWELEZANE ROAD (P456) INTO RIGHT TURN INKANYAMBA ROAD DROP/ PICK TURN LEFT INQE AVENUE DROP/ PICK ALONG PROCEED TURN LEFT B33 (UNNAMED ROAD) DROP/ PICK ACROSS CROSS ROADS PROCEED STRAIGHT TURN LEFT INKANYAMBA ROAD AGAIN DROP/ PICK TURN RIGHT UNNAMED ROAD (PHASE THREE) TO DUMISANE MAKHAYE VILLAGE AND RETURN ON THE SAME ROUTE IN REVERSE WITH PASSENGERS.
12.2	KZPRERC2845932 - FROM DUMISANE MAKHAYE VILLAGE TO EMPANGENI (ALTERNATIVE) FROM DUMISANE MAKHAYE VILLAGE INKANYAMBA ROAD WITH PASSENGERS INTO LEFT TURN INGWELEZANE ROAD TURN LEFT DURNFORD ROAD DROP/ PICK TURN LEFT PRESIDENT SWART DROP/ PICK ALONG TURN RIGHT WEIGHTHAM AVENUE DROP/ PICK TURN RIGHT R34 (MAIN ROAD) TURN LEFT MAXWELL ROAD INTO LOT 63 EMPANGENI TAXI RANK OFFLOAD AND LOAD PASSENGERS RETURN BACK ON THE SAME ROUTE IN REVERSE WITH PASSENGERS.
12.3	KZPRERC2845981 - FROM DUMISANE MAKHAYE VILLAGE TO EMPANGENI (ALTERNATIVE) FROM DUMISANE MAKHAYE VLLLAGE NKANYAMBA ROAD WITH PASSENGERS TURN RIGHT MR166 WESTERN BYPASS (P166) TURN RIGHT R34 / MAIN ROAD DROP PASSENGERS INTO LEFT TURN MAXWELL ROAD INTO LEFT TURN LOT 63 EMPANGENI TAXI RANK DROP/ PICK PASSENGERS AND RETURN ON THE SAME ROUTE IN REVERSE WITH PASSENGERS.
12.4	KZPRERC2846030 - FROM DUMISANE MAKHAYE VILLAGE TO RICHARDS BAY (ALTERNATIVE) FROM DUMISANE MAKHAYE VILLAGE WITH PASSENGERS IN INKANYAMBA ROAD TURN LEFT NGWELEZANE ROAD STRAIGHT INTO LEFT CIRCLE R102 (GRANTHAM HIGHWAY) RIGHT R34 (MAIN ROAD) BECOMES JOHN ROSS HIGHWAY PROCEED STRAIGHT OFF RAMP TO THE LEFT HILLSIDE SMALTER INTO LEFT BULLION BOULEVARD DROP PASSENGERS LEFT TURN KRUGER RAND INTO LEFT UNNAMMED ROAD TO RICHARDS BAY TAXI RANK OFF LOAD AND LOAD PASSENGERS AND RETURN ON THE SAME IN REVERSE WITH PASSENGERS.

transport
Department:
Transport
Province of KwaZulu-Natal

GAZETTE

LGKZNG27-2021-NOV

REGION: ALL

1)	**Application Number:** APP0113787	2)	**Gazette Number:** LGKZNG27-2021-NOV
3)	**Applicant:** MJ ZULU **ID NO.** 4907315397085 **Association:** B-RANK TAXI ASSOCIATION	4)	**Applicant Address:** PO BOX 81063 RICHARDS BAY 3900
5)	**Existing Licence Holder:** NOT APPLICABLE **ID NO.** NOT APPLICABLE	6)	**Existing Licence Holder Address:** NOT APPLICABLE
7)	**Type of application:** ADD AUTHORISATIONS/ROUTES	8)	**Operating Licence Number:** LGKZN0703000065
9)	**Vehicle Type:** MINIBUS	10)	1 X 15 (SEATED) + 0 (STANDING)
11)	**Region:** UTHUNGULU		

12.1	KZPRERC2845883 - FROM B RANK TO DUMISANE MAKHAYE VILLAGE (ALTERNATIVE) FROM APPRVED B RANK (EMPANGENI RAIL) TURN LEFT UNNAMED ROAD TURN LEFT TANNER ROAD INTO RIGHT KNUTZIN STREET PROCEED INTO LEFT THEN RIGHT INTO R102 (GRANTHAM HIGHWAY) TURN LEFT R34 PROCEED TURN INTO LEFT PRESIDENT SWART DROP /PICK ALONG TURN LEFT DURNFORD ROAD DROP/ PICK INTO RIGHT NGWELEZANE ROAD (P456) INTO RIGHT TURN INKANYAMBA ROAD DROP/ PICK TURN LEFT INQE AVENUE DROP/ PICK ALONG PROCEED TURN LEFT B33 (UNNAMED ROAD) DROP/ PICK ACROSS CROSS ROADS PROCEED STRAIGHT TURN LEFT INKANYAMBA ROAD AGAIN DROP/ PICK TURN RIGHT UNNAMED ROAD (PHASE THREE) TO DUMISANE MAKHAYE VILLAGE AND RETURN ON THE SAME ROUTE IN REVERSE WITH PASSENGERS.
12.2	KZPRERC2845932 - FROM DUMISANE MAKHAYE VILLAGE TO EMPANGENI (ALTERNATIVE) FROM DUMISANE MAKHAYE VILLAGE INKANYAMBA ROAD WITH PASSENGERS INTO LEFT TURN INGWELEZANE ROAD TURN LEFT DURNFORD ROAD DROP/ PICK TURN LEFT PRESIDENT SWART DROP/ PICK ALONG TURN RIGHT WEIGHTHAM AVENUE DROP/ PICK TURN RIGHT R34 (MAIN ROAD) TURN LEFT MAXWELL ROAD INTO LOT 63 EMPANGENI TAXI RANK OFFLOAD AND LOAD PASSENGERS RETURN BACK ON THE SAME ROUTE IN REVERSE WITH PASSENGERS.
12.3	KZPRERC2846030 - FROM DUMISANE MAKHAYE VILLAGE TO RICHARDS BAY (ALTERNATIVE) FROM DUMISANE MAKHAYE VILLAGE WITH PASSENGERS IN INKANYAMBA ROAD TURN LEFT NGWELEZANE ROAD STRAIGHT INTO LEFT CIRCLE R102 (GRANTHAM HIGHWAY) RIGHT R34 (MAIN ROAD) BECOMES JOHN ROSS HIGHWAY PROCEED STRAIGHT OFF RAMP TO THE LEFT HILLSIDE SMALTER INTO LEFT BULLION BOULEVARD DROP PASSENGERS LEFT TURN KRUGER RAND INTO LEFT UNNAMMED ROAD TO RICHARDS BAY TAXI RANK OFF LOAD AND LOAD PASSENGERS AND RETURN ON THE SAME IN REVERSE WITH PASSENGERS.
12.4	KZPRERC2845981 - FROM DUMISANE MAKHAYE VILLAGE TO EMPANGENI (ALTERNATIVE) FROM DUMISANE MAKHAYE VLLLAGE NKANYAMBA ROAD WITH PASSENGERS TURN RIGHT MR166 WESTERN BYPASS (P166) TURN RIGHT R34 / MAIN ROAD DROP PASSENGERS INTO LEFT TURN MAXWELL ROAD INTO LEFT TURN LOT 63 EMPANGENI TAXI RANK DROP/ PICK PASSENGERS AND RETURN ON THE SAME ROUTE IN REVERSE WITH PASSENGERS.

transport
Department:
Transport
Province of KwaZulu-Natal

GAZETTE

LGKZNG27-2021-NOV

REGION: ALL

1)	**Application Number:** APP0113789	2)	**Gazette Number:** LGKZNG27-2021-NOV
3)	**Applicant:** THEMBI CONSTANCE MGWABA **ID NO.** 5610140784084 **Association:** B-RANK TAXI ASSOCIATION	4)	**Applicant Address:** PO BOX 7296 EMPANGENI RAIL 3910
5)	**Existing Licence Holder:** NOT APPLICABLE **ID NO.** NOT APPLICABLE	6)	**Existing Licence Holder Address:** NOT APPLICABLE
7)	**Type of application:** ADD AUTHORISATIONS/ROUTES	8)	**Operating Licence Number:** LGKZN0703000181
9)	**Vehicle Type:** MINIBUS	10)	1 X 15 (SEATED) + 0 (STANDING)
11)	**Region:** UTHUNGULU		

12.1	KZPRERC2845883 - FROM B RANK TO DUMISANE MAKHAYE VILLAGE (ALTERNATIVE) FROM APPRVED B RANK (EMPANGENI RAIL) TURN LEFT UNNAMED ROAD TURN LEFT TANNER ROAD INTO RIGHT KNUTZIN STREET PROCEED INTO LEFT THEN RIGHT INTO R102 (GRANTHAM HIGHWAY) TURN LEFT R34 PROCEED TURN INTO LEFT PRESIDENT SWART DROP /PICK ALONG TURN LEFT DURNFORD ROAD DROP/ PICK INTO RIGHT NGWELEZANE ROAD (P456) INTO RIGHT TURN INKANYAMBA ROAD DROP/ PICK TURN LEFT INQE AVENUE DROP/ PICK ALONG PROCEED TURN LEFT B33 (UNNAMED ROAD) DROP/ PICK ACROSS CROSS ROADS PROCEED STRAIGHT TURN LEFT INKANYAMBA ROAD AGAIN DROP/ PICK TURN RIGHT UNNAMED ROAD (PHASE THREE) TO DUMISANE MAKHAYE VILLAGE AND RETURN ON THE SAME ROUTE IN REVERSE WITH PASSENGERS.
12.2	KZPRERC2845932 - FROM DUMISANE MAKHAYE VILLAGE TO EMPANGENI (ALTERNATIVE) FROM DUMISANE MAKHAYE VILLAGE INKANYAMBA ROAD WITH PASSENGERS INTO LEFT TURN INGWELEZANE ROAD TURN LEFT DURNFORD ROAD DROP/ PICK TURN LEFT PRESIDENT SWART DROP/ PICK ALONG TURN RIGHT WEIGHTHAM AVENUE DROP/ PICK TURN RIGHT R34 (MAIN ROAD) TURN LEFT MAXWELL ROAD INTO LOT 63 EMPANGENI TAXI RANK OFFLOAD AND LOAD PASSENGERS RETURN BACK ON THE SAME ROUTE IN REVERSE WITH PASSENGERS.
12.3	KZPRERC2845981 - FROM DUMISANE MAKHAYE VILLAGE TO EMPANGENI (ALTERNATIVE) FROM DUMISANE MAKHAYE VLLLAGE NKANYAMBA ROAD WITH PASSENGERS TURN RIGHT MR166 WESTERN BYPASS (P166) TURN RIGHT R34 / MAIN ROAD DROP PASSENGERS INTO LEFT TURN MAXWELL ROAD INTO LEFT TURN LOT 63 EMPANGENI TAXI RANK DROP/ PICK PASSENGERS AND RETURN ON THE SAME ROUTE IN REVERSE WITH PASSENGERS.
12.4	KZPRERC2846030 - FROM DUMISANE MAKHAYE VILLAGE TO RICHARDS BAY (ALTERNATIVE) FROM DUMISANE MAKHAYE VILLAGE WITH PASSENGERS IN INKANYAMBA ROAD TURN LEFT NGWELEZANE ROAD STRAIGHT INTO LEFT CIRCLE R102 (GRANTHAM HIGHWAY) RIGHT R34 (MAIN ROAD) BECOMES JOHN ROSS HIGHWAY PROCEED STRAIGHT OFF RAMP TO THE LEFT HILLSIDE SMALTER INTO LEFT BULLION BOULEVARD DROP PASSENGERS LEFT TURN KRUGER RAND INTO LEFT UNNAMMED ROAD TO RICHARDS BAY TAXI RANK OFF LOAD AND LOAD PASSENGERS AND RETURN ON THE SAME IN REVERSE WITH PASSENGERS.

transport
Department:
Transport
Province of KwaZulu-Natal

GAZETTE

LGKZNG27-2021-NOV

REGION: ALL

1)	**Application Number:** APP0119925	2)	**Gazette Number:** LGKZNG27-2021-NOV
3)	**Applicant:** TM BUTHELEZI **ID NO.** 5711275805080 **Association:** UMLAZI NORTH TAXI OWNERS ASSOCIATION	4)	**Applicant Address:** E418 UMLAZI TOWNSHIP UMLAZI 4066
5)	**Existing Licence Holder:** NOT APPLICABLE **ID NO.** NOT APPLICABLE	6)	**Existing Licence Holder Address:** NOT APPLICABLE
7)	**Type of application:** NEW OPERATING LICENCE	8)	**Operating Licence Number:** NOTAVAILABLE
9)	**Vehicle Type:** MINIBUS	10)	1 X 15 (SEATED) + 0 (STANDING)
11)	**Region:** NINGIZMU 2		

12.1	2202IR2001A900048880 - UMLAZI - UMLAZI TAXI RANK FROM APPROVED TAXI RANK UMLAZI STATION NORTH SIDE ALONG SOKESIMBONE ROAD, TURN LEFT INTO KING DINGANE LEFT INTO SIBUSISO MDAKANE ROAD BECOMING ROAD R1902, PICK AND 'DROP, TURN LEFT INTO PRINCE MCWAYIZENI AND TURN LEFT INTO ISIPINGO OLD MAIN ROAD LEFT TO APPROVED TAXI RANK AT ALEXANDRA ROAD, LEFT INTO CHURCH LANE, TURN RIGHT INTO NWABI ROAD BACK TO ISIPINGO OLD MAIN ROAD AND PROCEED TO UMLAZI TAXI RANK ALONG THE SAME ROUTE IN REVERSE.
12.2	2202IR2202IR00048886 - CONDITIONS 1. ALL PASSENGERS WILL BE PICKED UP AND DROPPED OFF IN AREAS DESIGNATED BY THE MUNICIPALITY FOR SUCH PURPOSES2. NO PICK UP OF PASSENGERS WILL BE EFFECTED IN AREAS WHICH DO NOT FALL UNDER THE JURISDICTION OF THE ASSOCIATION SAVE PASSENGERS WHO ARE BEING CONVEYED DIRECTLY TO THE STARTING POINT3. ENTRY OR RANKING ON PRIVATE PROPERTY IS NOT PERMITTED WITHOUT THE WRITTEN PERMISSION OF THE LANDLORD, A COPY OF WHICH MUST BE SUPPLIED TO THE BOARD.4. WITHOUT HAVING ENTERED INTO AN AGREEMENT WITH OTHER OPERATORS ON A COMMON ROUTE AS CONTEMPLATED SECTION 88(2)(B) OF ACT 22 OF 2000, THE PICKING UP OR SETTING DOWN OF PASSENGERS ON SUCH ROUTE IS NOT PERMITTED. A COPY OF SUCH AGREEMENT MUST BE SUPPLIED TO THE BOARD.5. AT RANKS, WHETHER ON STREET OR OFF STREET, ONLY THE TAXIS THAT CAN BE ACCOMMODATED IN THE DEMARCATED AREA MAY OCCUPY THE RANK. EXCESS VEHICLES MUST HOLD ELSEWHERE.6. NO PICKING UP OR SETTING DOWN DOWN OF PASSENGERS PERMITTED ON ROUTE 5 ALONG THE WESTERN FREEWAY (N3) AND THE M13 EITHER WAY.
12.3	2202IR2395FB00048882 - UMLAZI - SWANFIELD ROAD (ASHLEY). FROM APPROVED TAXI RANK UMLAZI STATION NORTH SIDE SOKESIMBONE TURN LEFT KING DINGANE BORABORA TURN AROUND BACK TO KING DINGANE LEFT SIBUSISO MDAKANE ROAD BECOMING ROAD R1902 PICK 'N DROP TURN LEFT MANGOSUTHU HIGHWAY PICK 'N DROP PRINCE MSHIYENI MEMORIAL HOSPITAL TURN LEFT TO R102 UMBILO ROAD, BEREA ROAD AND PROCEED INTO AND ALONG THE WESTERN FREEWAY (N3) TURN LEFT INTO M13 AND TURN LEFT INTO RICHMOND ROAD, TURN RIGHT INTO ALEXANDRA ROAD, CLARK ROAD RIGHT INTO MOSS ROAD RIGHT INTO ALEXANDRA ROAD TO APPROVED TAXI STOP IN SWANFIELD ROAD, WESTMED, AND RETURN ALONG THE SAME ROUTE TO UMLAZI NORTH TAXI RANK IN REVERSE.
12.4	2202IR239BKG00048881 - UMLAZI - R102 DURBAN INT. M30 UMLAZI OFF RAMP (MEREWENT) FROM APPROVED TAXI RANK UMLAZI STATION NORTH SIDE SOKESIMBONE ROAD TURN LEFT KING DINGANE, BORABORA ROAD TURN AROUND BACK INTO KING DINGANE LEFT INTO SIBUSISO MDAKANE ROAD BECOMING ROAD R1902 PICK 'N DROP, TURN LEFT INTO PRINCE MCWAHYENZI AND TURN LEFT INTO ISIPINGO OLD MAIN ROAD, TURN RIGHT INTO RANA ROAD, TURN RIGHT INTO R102 TURN LEFT INTO PROSPECTION INDUSTRIAL AREA, PICK - UP AND SET DOWN AND RETURN TO UMLAZI NORTH TAXI RANK ALONG THE SAME ROUTE IN REVERSE.
12.5	2202IR239IVY00048878 - UMLAZI TO QUEEN STREET FROM APPROVED TAXI RANK UMLAZI STATION NORTH SIDE INTO SOKESIMBONE ROAD LEFT INTO KING DINGANE BORABORA TURN AROUND TO KING DINGANE, LEFT INTO SIBUSISO MDAKANE ROAD R1902 PICK N' DROP LEFT INTO MANGOSUTHU HIGH WAY PICK 'N DROP LEFT INTO PRINCE MSHIYENI MEMORIAL HOSPITAL, BACK TO MANGOSUTHU HIGHWAY, LEFT INTO R102, RIGHT INTO M4, LEFT INTO MOORE ROAD RIGHT INTO WARWICK AVENUE, TURN RIGHT TO WEST STREET DROP PASSENGERS ALONG WEST STREET RIGHT INTO POINT ROAD RIGHT INTO FISHER STREET, RIGHT INTO SHEPSTONE STREET, LEFT INTO PINE STREET, RIGHT INTO FIELD STREET, LEFT INTO QUEEN STREET TAXI RANK AND PROCEED TO QUEEN STREET RANK. OR FROM QUEEN STREET, RIGHT INTO RUSSELL STREET, LEFT INTO LEOPOLD STREET, LEFT INTO MARKET ROAD, INTO THE SERVICE ROAD BEHIND THE ENGLISH MARKET, AND PROCEED TO THE TAXI RANK. RETURN FROM QUEEN STREET TAXI RANK, RIGHT INTO RUSSELL STREET, LEFT INTO LEOPOLD STREET, LEFT INTO MARKET ROAD, INTO WILLIAMS ROAD, LEFT INTO MOORE ROAD, INTO INKOSI ALBERT LUTHULI FREEWAY (M4), AND PROCEED TO UMLAZI ALONG THE FORWARD ROUTE IN REVERSE. FROM WARWICK AVENUE TAXI RANK, LEFT INTO WEST STREET, RIGHT INTO WILLIAMS ROAD, LEFT INTO MOORE ROAD, INTO INKOSI ALBERT LUTHULI FREEWAY (M4), AND PROCEED TO UMLAZI ALONG THE FORWARD ROUTE IN REVERSE NB:NO PICKING UP OF PASSENGERS IN THE CBD ON THE INWARD JOURNEY AND NO DROPPING OFF ON THE OUTWARD JOURNEY.
12.6	2202IR239QA300048879 - UMLAZI- DALTON ROAD (INANDA NU). FROM APPROVED TAXI RANK UMLAZI STATION NORTH SIDE SOKESIMBONE ROAD, LEFT INTO KING DINGANE, BORABORA TURN TO KING DINGANE INTO SIBUSISO MDAKANE ROAD BECOMING ROAD R1902, PICK 'N DROP, JOINING SOUTH COAST ROAD, EDWIN SWALES VC DRIVE, M7 RIGHT INTO SARNIA ROAD PASS ROSSBURGH, RIGHT TURN UMBILO ROAD RIGHT TURN GALE STREET TURN RIGHT INTO DALTON ROAD TO APPROVED TAXI STOP IN DALTON ROAD. RETURN. FROM DALTON ROAD, TURN RIGHT INTO WILLIAMS ROAD, INTO SYDNEY ROAD, INTO SARNIA, UMBILO ROAD, INTO EDWIN SWALES VC DRIVE (M7), RIGHT INTO SOUTH COAST ROAD, INTO MANGOSUTHU HIGHWAY (M30), RIGHT INTO ROAD 1902 INTO SIBUSISO MDAKANE AND PROCEED AS PER FORWARD ROUTE IN REVERSE TO UMLAZI TAXI RANK AT UMLAZI STATION NORTH SIDE.

transport
Department:
Transport
Province of KwaZulu-Natal

GAZETTE

LGKZNG27-2021-NOV

REGION: ALL

1)	**Application Number:** APP0126531	2)	**Gazette Number:** LGKZNG27-2021-NOV
3)	**Applicant:** FS NGCONGO **ID NO.** 5611105752082 **Association:** DASSENHOEK TAXI ASSOCIATION	4)	**Applicant Address:** P O BOX 64572 NAGINA PINETOWN KWA-ZULU NATAL 3604
5)	**Existing Licence Holder:** NOT APPLICABLE **ID NO.** NOT APPLICABLE	6)	**Existing Licence Holder Address:** NOT APPLICABLE
7)	**Type of application:** ADD AUTHORISATIONS/ROUTES	8)	**Operating Licence Number:** LGKZN1503000996
9)	**Vehicle Type:** MINIBUS	10)	1 X 15 (SEATED) + 0 (STANDING)
11)	**Region:** DURBAN WEST		

12.1	KZPRERC2845001 - 3.1. HILLCREST ROUTES FORWARD FROM DASSEHOEK TAXI RANK, TURN RIGHT INTO MILKYWAY ROAD, PICK UP AND DROP OFF IN MILKYWAY ROAD, THEN TURN RIGHT INTO KASSIER ROAD, DROP OFF AT POLO PONY OPPOSITE CALTEX GARAGE, DROP OFF AT BUSAMED, HILLCREST SHOPPING MALL, DROP OF AT POLICE STATION BUS STOP, DROP OFF OPPOSITE SHELL GARAGE, DROP OF AT TOTAL DEALERSHIP THEN TURN LEFT INTO M13 (KING CETSHWAYO) DROP OFF AT GILLITS, DROP OFF AT AMBERTON BUS STOP, DROP OFF OPPOSITE MAYTIME SHOPPING CENTER, TURN LEFT WITH VILLAGE ROAD DROP OFF AT KLOOF SHOPPING CENTER, TURN LEFT INTO M13 (KING CETSHWAYO), THEN TURN RIGHT INTO OLD MAIN AND THEN TURN LEFT INTO INANDA ROAD THEN TURN RIGHT INTO HILLCREST TAXI RANK DROP OFF AND RETURN BACK WITH PASSENGERS. RETURN FROM HILLCREST TAXI RANK TURN LEFT TO INANDA ROAD THEN TURN RIGHT INTO OLD MAIN ROAD AND TURN LEFT INTO KASSIER ROAD PICK UP AT ASSEGAI, BUSAMED, HILLCREST PRIVATE HOSPITAL, POLO PONY OPPOSITE CALTEX GARAGE AND THEN TURN LEFT INTO MILKYWAY ROAD PICK UP AND DROP OFF IN MILKYWAY ROAD THEN TURN LEFT INTO DASSENHOEK TAXI RANK. ALTERNATIVE ROUTE FORWARD FROM DASSENHOEK TAXI RANK TURN LEFT INTO MILKYWAY ROAD PICK UP AND DROP OFF, THEN TURN LEFT TO HENRY PENNINGTON (M1) PICK UP AND DROP OFF THEN PROCEED STRAIGHT AND TURN LEFT INTO J.S MARWICK HIGH AND JOINS KING CETSHWAYO HIGHWAY (M13), DROP OFF AT KLOOF SHOPPING CENTRE, DROP OFF AT MAYTIME BUS STOP, DROP OFF AT AMBERTON, DROP OFF AT GILLITS, PROCEED STRAIGHT THEN TURN LEFT TO OLD MAIN ROAD DROP OFF OPPOSITE TOYOTA DEALERSHIP, DROP OFF OPPOSITE SHELL GARAGE, DROP OF AT HILLCREST POLICE STATION BUS STOP, THEN TURN RIGHT TO INANDA ROAD THEN TURN RIGHT INTO HILLCREST TAXI RANK DROP OFF AND RETURN BACK WITH PASSENGERS. RETURN ROUTE FROM HILLCREST TAXI RANK TURN LEFT TO INANDA ROAD THEN TURN LEFT TO OLD MAIN ROAD PROCEED STRAIGHT TURN LEFT INTO KING CETSHWAYO HIGHWAY (M13), THEN TURN LEFT INTO JS MARWICK HIGHWAY THEN RIGHT INTO RICHMOND ROAD WHICH BECOMES HENRY PENNINGTON ROAD (M1) THEN TURN RIGHT INTO MILKYWAY ROAD PROCEED STRAIGHT THEN TURN RIGHT INTO DASSENHOEK TAXI RANK.
12.2	KZPRERC2845050 - 3,3 ERICA AVENUE (MALVERN) ROUTE FORWARD FROM DASSENHOEK TAXI RANK TURN LEFT INTO MILKYWAY ROAD, PICKUP AND DROP OFF PROCEED STRAIGHT TO WILTSHIRE ROAD, PICK-UP AND DROP OFF, THEN PROCEED STRAIGHT TO RITS ROAD AND THEN TURN RIGHT INTO BROOKDALE ROAD AND TURN LEFT INTO OLD RICHMOND ROAD DROP OFF, THEN TURN RIGHT INTO MAIN ROAD DROP OFF THEN TURN RIGHT INTO RIDLEY PARK ROAD DROP OFF THEN TURN LEFT INTO STELLA ROAD DROP OFF, THEN TURN RIGHT INTO CARRICK ROAD DROP OFF AND TURN LEFT INTO ERICA AVENUE DROP OFF AND RETURN BACK WITH PASSENGERS. RETURNDA FROM ERICA AVENUE PICK UP THEN TURN RIGHT INTO CARRICK ROAD PICK UP, PROCEED STRAIGHT AND TURN LEFT INTO STELLA ROAD PICK-UP THEN PROCEED STRAIGHT WITH RIDLEY PARK ROAD PICK UP, THEN TURN LEFT INTO MAIN ROAD PICK UP THEN TURN LEFT INTO OLD RICHMOND ROAD PICK UP, THEN TURN RIGHT INTO BROOKDALE ROAD PICK UP THEN TURN LEFT INTO RITS ROAD AND PROCEED STRAIGHT TO WILTSHIRE ROAD PICK UP AND DROP OFF THEN PROCEED STRAIGHT TO MILKYWAY ROAD PICK-UP AND DROP-OFF THEN TURN RIGHT TO DASSEHOEK TAXI RANK.

transport
Department:
Transport
Province of KwaZulu-Natal

GAZETTE

LGKZNG27-2021-NOV

REGION: ALL

1)	**Application Number:** APP0133276	2)	**Gazette Number:** LGKZNG27-2021-NOV
3)	**Applicant:** T MKOMBE **ID NO.** 5608110635088 **Association:** CLERMONT AND KWADABEKA TAXI OWNERS ASS.	4)	**Applicant Address:** B 208 CLERMONT KWA-DABEKA DURBAN KWA-ZULU NATAL 3610
5)	**Existing Licence Holder:** NOT APPLICABLE **ID NO.** NOT APPLICABLE	6)	**Existing Licence Holder Address:** NOT APPLICABLE
7)	**Type of application:** NEW OPERATING LICENCE	8)	**Operating Licence Number:** NOTAVAILABLE
9)	**Vehicle Type:** MINIBUS	10)	1 X 15 (SEATED) + 0 (STANDING)
11)	**Region:** DURBAN WEST		

12.1	21004R2206P900048120 - CLERMONT TO WESTMEAD FROM CLERMONT TAXI RANK TURN INTO CLERMONT ROAD JOIN POSSELT ROAD JOIN SHEPSTONE ROAD, TURN RIGHT INTO CROMPTON STREET, TURN RIGHT INTO LAUGHT STREET, TURN LEFT INTO GLENUGIE ROAD, TURN LEFT INTO OLD MAIN ROAD, JOIN RICHMOND ROAD, TURN RIGHT INTO TRAFFORD ROAD JOIN GOODWOOD ROAD, TURN LEFT INTO MAHOGANY ROAD A TO A DESIGNATED TAXI STOP AND RETURN ALONG THE SAME ROUTE TO CLERMONT TAXI RANK. FROM CLERMONT TAXI RANK TURN RIGHT INTO CLERMONT ROAD JOIN POSSELT ROAD JOIN SHEPSTONE ROAD, TURN RIGHT INTO CROMPTON STREET, TURN RIGHT INTO LAUTH STREET, TURN LEFT INTO GLENUGIE ROAD, TURN RIGHT INTO OLD MAIN ROAD JOIN RICHMOND ROAD, TURN RIGHT INTO TRAFFORD ROAD JOIN HILLCLIMB ROAD TO MONZA TO A DESIGNATED TAXI STOP AND RETURN TO CLERMONT TAXI RANK ALONG THE SAME ROUTE. FROM CLERMONT TAXI RANK TURN RIGHT INTO CLERMONT ROAD JOIN POSSELT ROAD SHEPSTONE ROAD, TURN RIGHT INTO CROMPTON STREET, TURN RIGHT INTO LAUTH STREET, TURN LEFT INTO GLENUGIE ROAD TURN RIGHT INTO OLD MAIN ROAD JOIN RICHMOND ROAD, TURN RIGHT INTO ALEXANDER ROAD, TURN LEFT TO MALCOLM ROAD, TURN RIGHT INTO CIRCUIT ROAD, TURN RIGHT INTO CLARK ROAD, TURN LEFT INTO ALEXANDER ROAD TO A DESIGNATED TAXI STOP AND RETURN ALONG THE SAME ROUTE TO CLERMONT TAXI RANK.
12.2	21004R2206P900048121 - CONDITIONS GENERAL CONDITIONS APPLICABLE TO ALL ROUTES: 1).PASSENGERS MAY BE PICKED UP AND/OR SET DOWN ONLY AT DESIGNATED TAXI RANKS OR TAXI STOPS,WHICH SHALL EXCLUDE BUS STOPS. 2) ON THE INBOUND TRIP TO DURBAN, NO PASSENGERS MAY BE PICKED UPEN ROUTE FROM ENTERING THE N3, UNTIL REACHING UNIVERSITY AVENUE TAXI RANK NO.231 3) ON THE TRIP TO MOLWENI WYEBANK, NO PASSENGERS MAY BE SET DOWN UNTIL REACHING M13. 4) ENTRY OR RANKING ON PRIVATE PROPERTY IS NOT PERMITTED WITHOUT THE WRITTEN PERMISSION OF THE LANDLORD, A COPY OF WHICH MUST BE SUPPLIED TO THE BOARD. 5) WITHOUT HAVING ENTERED INTO AN AGREEMENT WITH OTHER OPERATORS ON A COMMON ROUTE, AS CONTEMPLATED BY SECTION 88(2) OF ACT 2000, THE PICKING UP OR SETTING OF PASSENGERS ON SUCH AGREEMENT MUST BE SUPPLIED TO THE BOARD. 6) AT RANKS, WHETHER ON-STREET OR OFF-STREET, ONLY THE TAXIS THAT CAN BE ACCOMADATED IN THE DEMARCATED AREA MAY OCCUPY THE RANK. EXCESS VEHICLES MUST HOLD ELSEWHERE. 7)RANK PERMITS OR LETTERS OF AUTHORITY MUST BE PRODUCED IN RESPECT OF ALL RANKS IN MUNICIPAL AREAS, IN PARTICULAR MAJOR TOWNS AND CITIES AND IN PARTICULAR INTER-PROVINCIAL DESTINATIONS. 8) THE ALLOCATION OF ANY ROUTE OR PORTION OF ROUTE IS SUBJECT TO THE CONDITION THAT IT HAS BEEN APPROVED AND ALLOCATED IN GOOD FAITH AND THAT SUCH ROUTE WILL BE INVALID SHOULD IT TRANSPIRE THAT THE ROUTE OR PORTION THERE OF WILL, OR HAS CAUSED CONFLICT DUE TO IT HAVING BEEN APPROVED BASED ON INCORRECT OR FALSE INFORMATION SUPPLIED TO THE BOARD OR AS RESULT OF AN ERROR.IN SUCH INSTANCE THE OPERATING LICENCE MUST BE RETURNED TO THE BOARD FOR CORRECTION. 9) THE VEHICLE MUST BE COVERED BY MOTOR VEHICLE INSURANCE AS WELL AS PERSONAL LIABILITY INSURANCE.
12.3	21004R2206RK00048118 - CLERMONT TO DURBAN FROM CLERMONT TAXI RANK TURN RIGHT INTO CLERMONT ROAD, JOIN POSSELT ROAD, TURN LEFT INTO OTTO VOLEK ROAD JOIN STAPLETON ROAD, TURN RIGHT INTO M13 JOIN N3, WESTERN FREE WAY, TURN RIGHT INTO GREY STREET, TURN LEFT INTO WEST STREET, TURN LEFT INTO ALIWAL STREET, TURN LEFT INTO PINE STREET, TURN RIGHT INTO RUSSELL STREET, TURN LEFT INTO LEOPOLD STREET, JOIN MARKET STREET, UNIVERSITY AVENUE TURN RIGHT INTO RANK NO.231 WARWICK AVENUE AND RETURN WITH WARWICK AVENUE, TURN LEFT INTO CANNONGATE ROAD ONTO N3 OFF RAMP AND USE SAME ROUTE TO CLERMONT TAXI RANK.
12.4	21004R2206RK00048119 - CLERMONT TO PINETOWN FROM CLERMONT TAXI RANK TURN RIGHT INTO CLERMONT ROAD JOIN POSSELT ROAD JOIN SHEPSTONE ROAD, TURN RIGHT INTO CROMPTON STREET, TURN RIGHT INTO UNION LANE, TURN LEFT INTO GLENUGIE ROAD JOIN MOODIE STREET, TURN RIGHT INTO HILL STREET INTO HILL STREET TAXI RANK. RETURN FROM HILL STREET TURN LEFT INTO MOODIE STREET JOIN GLENUGIE ROAD, TURN RIGHT INTO LAUTH STREET, TURN LEFT INTO CROMPTON STREET, TURN LEFT INTO SHEPSTONE ROAD JOIN POSSELT ROAD JOIN CLERMONT ROAD TURN RIGHT INTO NORTH ROAD TO CLERMONT TAXI RANK.
12.5	2206LS2206P900050254 - DURBAN TO WESTVILLE PRISON FROM UNIVERSITY AVENUE TAXI RANK INTO WARWICK AVENUE, LEFT INTO CANNONGATE ROAD, INTO WESTERN FREEWAY (N3) LEFT INTO OFF-RAMP TO SPINE ROAD ALONG SPINE ROAD, RIGHT INTO SPINE ROAD EXT. LEADING TO THE WESTVILLE PRISON. FROM WESTVILLE PRISON TURN LEFT INTO SPINE ROAD, TURN TO N3, JOIN WESTERN FREE WAY, TURN RIGHT TO MARKET STREET, UNIVERSITY AVENUE TURN RIGHT TO RANK NO.231 WARWICK AVENUE.
12.6	2206LS2206RK00050252 - DURBAN TO PINETOWN FROM RANK NO. 231 TAKING CANNONGATE ROAD OFF-RAMP, JOIN N3, TO JOIN M13 TO JOIN UNDERWOOD ROAD TURN INTO CAVERSHAME TURN LEFT INTO RAILWAY STREET TURN LEFT INTO HILL STREET AND INTO HILL STREET TAXI RANK AND RETURN ALONG THE SAME ROUTE IN REVERSE

transport
Department:
Transport
Province of KwaZulu-Natal

GAZETTE

LGKZNG27-2021-NOV

REGION: ALL

12.7	2206LS2207GY10053385 - DURBAN TO NQUTU FROM UNIVERSITY PARK TAXI RANK NO. 233 IN DURBAN, TURN RIGHT TO WILLS ROAD, TURN LEFT TO WARWICK AVENUE, TURN LEFT TO CANNONGATE ROAD, RIGHT N3, RIGHT TO N2 STANGER, OFF RAMP TO DOKODWENI ON R66, TURN LEFT TO MELMOTH ON R34, TURN LEFT TO R68 TO BABANANGO, PROCEED TO NQUTU, OFFLOAD AT NQUTU TAXI RANK AND RETURN TO OUTBOUND RETURN TO DURBAN, PASS MELMOTH AND ESHOWE, DROPPING OFF PASSENGERS, PROCEED ON R66 TOWARDS DOKODWENI, TURN RIGHT TO R102, PASS MANDENI, STANGER, MAY DROP OFF PASSENGERS, BACK TO R66, TURN RIGHT TO N2, PROCEED AND TURN LEFT P445, RIGHT M4, PASS BALLITO TOWARDS DURBAN NORTH, GO THROUGH M4 TO STANGER STREET INTO PRINCE ALFRED STREET, TURN RIGHT TO ORDINANCE ROAD, PROCEED TO LEOPOLD STREET, TURN LEFT TO MARKET ROAD, RIGHT INTO A SERVICE ROAD, BEHIND ENGLISH MARKET, RIGHT AGAIN INTO A SERVICE ROAD INTO UNIVERSITY AVENUE, TURN RIGHT INTO UNIVERSITY PARK TAXI RANK IN DURBAN
12.8	2206PB21004R00048115 - CLERMONT TO DURBAN FROM CLERMONT TAXI RANK TURN RIGHT INTO CLERMONT ROAD TURN LEFT INTO OTTO VOLEK ROAD JOIN STAPLETON ROAD, TURN RIGHT INTO M13 JOIN N3, WESTERN FREE WAY TURN RIGHT INTO GREY STREET TURN LEFT INTO WEST STREET TURN LEFT INTO ALIWAL STREET TURN LEFT INTO PINE STREET, TURN RIGHT INTO RUSSEL STREET, TURN LEFT INTO LEOPOLD, JOIN MARKET STREET, UNIVERSITY AVENUE TURN RIGHT INTO RANK NO. 231 WARWICK AVENUE AND RETURN WITH WARWICK AVENUE TURN LEFT INTO CANNONGATE ROAD INTO N3 OFF RAMP AND USE SAME ROUTE TO CLERMONT TAXI RANK.
12.9	2206PB2206R400048117 - CLERMONT TO WESTMEAD FROM CLERMONT TAXI RANK TURN RIGHT INTO CLERMONT ROAD JOIN POSSELT ROAD SHEPSTONE ROAD, TURN RIGHT INTO CROMPTON STREET TURN RIGHT INTO LAUGHT STREET TURN LEFT INTO GLENUGIE ROAD, TURN LEFT INTO OLD MAIN ROAD, JOIN RICHMOND ROAD, TURN RIGHT INTO TRAFFORD ROAD JOIN GOODWOOD ROAD, TURN LEFT INTO MAHOGANY ROAD A TO A DESIGNATED TAXI STOP AND RETURN ALONG THE SAME ROUTE TO CLERMONT TAXI RANK. (II)CLERMONT TO WESTMEAD/ METROFILE AND RETURN FROM CLERMONT TAXI RANK TURN RIGHT INTO CLERMONT ROAD JOIN POSSELT ROAD JOIN SHEPSTONE ROAD TURN RIGHT INTO CROMPTON STREET TURN RIGHT INTO LAUGHT STREET TURN LEFT INTO GLENUGIE ROAD TURN RIGHT INTO OLD MAIN ROAD JOIN RICHMOND ROAD TURN RIGHT INTO TRAFFORD ROAD JOIN HILLCLIMB ROAD TO MONZA ROAD TO A DESIGNATED TAXI STOP AND RETURN TO CLERMONT TAXI RANK ALONG THE SAME ROUTE. (III) CLERMONT TO WESTMEAD/BAKERY AND RETURN FROM CLERMONT TAXI RANK TURN RIGHT INTO CLERMONT ROAD JOIN POSSELT ROAD JOIN SHEPSTONE ROAD TURN RIGHT INTO CROMPTON STREET TURN RIGHT INTO LAUGHT STREET TURN LEFT INTO GLENUGIE ROAD TURN RIGHT INTO OLD MAIN ROAD JOIN RICHMOND ROAD TURN RIGHT INTO ALEXANDER ROAD TURN LEFT TO MALCOLM ROAD TURN RIGHT INTO CIRCUIT ROAD TURN RIGHT INTO CLARK ROAD TURN LEFT INTO ALEXANDER ROAD TO A DESIGNATED TAXI STOP AND RETURN ALONG THE SAME ROUTE TO CLERMONT TAXI RANK.
12.10	2206PB2206RK00048116 - CLERMONT TO PINETOWN FROM CLERMONT TAXI RANK TURN RIGHT INTO CLERMONT ROAD JOIN POSSELT ROAD JOIN SHEPSTONE ROAD, TURN RIGHT INTO CROMPTON STREET, TURN RIGHT INTO UNION LANE, TURN LEFT INTO GLENUGIE ROAD JOIN MOODIE, TURN RIGHT INTO HILL STREET INTO HILL STREET TAXI RANK AND RETURN WITH HILL STREET TURN LEFT INTO MOODIE STREET JOIN GLENUGIE ROAD TURN RIGHT INTO LAUGHT STREET, TURN LEFT INTO CROMPTON STREET, TURN LEFT INTO SHEPSTONE ROAD JOIN POLSSELT ROAD CLERMONT ROAD JOIN CLERMONT ROAD TURN RIGHT INTO NORTH TO CLERMONT TAXI RANK.
12.11	2206PC21004R00048108 - KWADABEKA TO DURBAN FROM KWADABEKA A TAXI RANK, PASSING KK HOSTEL TURN LEFT INTO NORTH ROAD, TURN RIGHT INTO 3RD AVENUE JOIN DINKELMAN ROAD, JOINING OTTO VOLEK ROAD, JOIN STAPLETON ROAD, JOIN M13, JOIN N3 TURN RIGHT INTO WESTERN FREEWAY, TURN RIGHT INTO GREY STREET TURN LEFT INTO WEST STREET, TURN LEFT INTO ALIWAL STREET, TURN LEFT INTO PINE STREET, TURN RIGHT INTO RUSSEL STREET, TURN LEFT INTO LEOPOLD STREET, TO CITY MARKET, UNIVERSITY AVENUE TURN RIGHT INTO RANK NO. 231 WARWICK AVENUE AND RETURN WITH WARWICK AVENUE TURN LEFT INTO CANNONGATE ROAD ALONG N3 OFF RAMP AND USING THE SAME ROUTE IN THE OPPOSITE DIRECTION AND PROCEED TO KWA-DABEKA "A" TAXI RANK.
12.12	2206PC21004R00048109 - KWADABEKA A TO DURBAN FROM KWADABEKA A TAXI RANK, PASSING KK HOSTEL TURN LEFT INTO NORTH ROAD, TURN RIGHT INTO 3RD AVENUE JOIN DINKELMAN ROAD, JOINING OTTO VOLEK ROAD, JOIN STAPLETON ROAD, JOIN M13, JOIN N3 TURN RIGHT INTO WESTERN FREEWAY, TURN RIGHT INTO GREY STREET TURN LEFT INTO WEST STREET, TURN LEFT INTO ALIWAL STREET, TURN LEFT INTO PINE STREET, TURN RIGHT INTO RUSSEL STREET, TURN LEFT INTO LEOPOLD STREET, TO CITY MARKET, UNIVERSITY AVENUE TURN RIGHT INTO RANK NO. 231 WARWICK AVENUE AND RETURN WITH WARWICK AVENUE TURN LEFT INTO CANNONGATE ROAD ALONG N3 OFF RAMP AND USING THE SAME ROUTE IN THE OPPOSITE DIRECTION AND PROCEED TO KWA-DABEKA "A" TAXI RANK.
12.13	2206PC21004R00048111 - KWADABEKA D TO DURBAN FROM KWA-DABEKA D TAXI RANK, PASSING KWA-DABEKA CLINIC TURN RIGHT INTO NORTH ROAD TURN RIGHT INTO 3RD AVENUE JOIN DINKELMAN ROAD, JOIN OTTO VOLEK ROAD JOIN STAPLETON ROAD, TURN LEFT TO M13 JOIN WESTERN FREE WAY, TURN RIGHT INTO GREY STREET TURN LEFT INTO WEST STREET TURN LEFT INTO ALIWAL STREET TURN LEFT INTO PINE STREET, TURN RIGHT INTO RUSSEL STREET TURN LEFT INTO LEOPOLD STREET TURN RIGHT INTO CITY MARKET UNIVERSITY AVENUE TURN RIGHT INTO RANK NO.231 WARWICK AVENUE AND RETURN WITH WARWICK AVENUE TURN LEFT INTO CANNONGATE ROAD ALONG N3 OFF RAMP AND USING THE SAME ROUTE IN THE OPPOSITE DIRECTION AND PROCEED TO KWA-DABEKA "D" TAXI RANK.
12.14	2206PC21004R00048112 - KWADABEKA KK HOSTEL TO DURBAN FROM KK TAXI RANK TURN LEFT INTO NORTH ROAD TURN RIGHT INTO 12TH STREET JOIN DINKELMAN ROAD OTTO VOLEK ROAD JOIN STAPLETON ROAD TURN RIGHT INTO M13 JOIN N3 TURN RIGHT INTO WESTERN FREEWAY, TURN RIGHT INTO GREY STREET TURN LEFT INTO WEST STREET TURN LEFT INTO ALIWAY STREET TURN LEFT INTO PINE STREET, TURN RIGHT INTO RUSSEL STREET, TURN LEFT INTO LEOPOLD STREET, TO CITY MARKET, UNIVERSITY AVENUE TURN RIGHT INTO RANK NO.231/ WARWICK AVENUE AND RETURN AND RETURN WITH WARWICK AVENUE TURNING LEFT INTO CANNONGATE ROAD ALONG N3 OFF RAMP AND USING THE SAME ROUTE PROCEEDING TO KK HOSTEL TAXI RANK.
12.15	2206PC2206LS00050241 - KWADABEKA D TO DURBAN FROM KWADABEKA D TAXI RANK, PASSING KWADABEKA CLINIC TURN RIGHT INTO NORTH ROAD, TURN RIGHT INTO 3RD AVENUE, JOIN DINKLEMAN ROAD, JOIN OTTO VOLEK ROAD, JOIN STAPLETON ROAD, TURN LEFT TO M13, JOIN N3, WESTERN FREE WAY, TURN RIGHT INTO GREY STREET, TURN LEFT INTO WEST STREET, TURN LEFT INTO ALIWAL STREET, TURN LEFT INTO PINE STREET, TURN RIGHT INTO RUSSEL STREET, TURN LEFT INTO LEOPOLD STREET, TURN RIGHT INTO CITY MARKET, UNIVERSITY AVENUE, TURN RIGHT INTO RANK NO. 231 WARWICK AVENUE AND RETURN WITH WARWICK AVENUE, TURN LEFT INTO CANNONGATE ROAD ALONG N3 OFF RAMP AND USING THE SAME ROUTE IN THE OPPOSITE DIRECTION AND PROCEED TO KWADABEKA D TAXI RANK.
12.16	2206PC2206LS00050243 - KK HOSTEL TO DURBAN FROM KK TAXI RANK TURN LEFT INTO NORTH ROAD, TURN RIGHT INTO 12TH STREET JOIN DINKELMAN ROAD JOIN OTTO VOLEK ROAD, JOIN STAPLETON ROAD, TURN RIGHT INTO M13 JOIN N3, TURN RIGHT INTO WESTERN FREEWAY, TURN RIGHT INTO GREY STREET, TURN LEFT INTO WEST STREET, TURN LEFT INTO AILWAL STREET, TURN LEFT INTO PINE STREET, TURN RIGHT INTO RUSSEL STREET, TURN LEFT INTO LEOPOLD STREET, TO CITY MARKET, UNIVERSITY AVENUE, TURN RIGHT INTO RANK NO. 231/ WARWICK AVENUE AND RETURN WITH WARWICK AVENUE TURNING LEFT INTO CANNONGATE ROAD ALONG N3 OFF RAMP AND USING THE SAME ROUTE PROCEEDING TO KK HOSTEL TAXI RANK.

transport
Department:
Transport
Province of KwaZulu-Natal

GAZETTE
LGKZNG27-2021-NOV
REGION: ALL

12.17	2206PC2206R400048114 - KWADABEKA KK TO WESTMEAD FROM KK TAXI RANK TURN LEFT INTO NORTH ROAD, TURN RIGHT INTO 12TH STREET, JOIN DINKELMAN ROAD TURN RIGHT INTO SHEPSTONE ROAD TURN LEFT INTO CROMPTON STREET TURN RIGHT INTO LAUTH STREET TURN LEFT INTO GLENUGIE ROAD TURN RIGHT INTO OLD MAIN ROAD, RICHMOND ROAD TURN RIGHT INTO TRAFFORD STREET JOIN GOODWOOD ROAD TURN LEFT INTO MAHOGANY ROAD TO A DESIGNATED TAXI STOP AND RETURN ALONG THE SAME ROUTE TO KK TAXI RANK. (11) KK TO WESTMEAD / METROFILE FROM KK TAXI RANK TURN LEFT INTO NORTH ROAD TURN RIGHT INTO 12TH STREET JOIN DINKELMAN ROAD TURN RIGHT INTO SHEPSTONE ROAD TURN RIGHT INTO CROMPTON STREET TURN RIGHT INTO LAUGHT STREET TURN LEFT INTO GLENUGIE ROAD TURN RIGHT INTO OLD MAIN ROAD RICHMOND ROAD TURN RIGHT INTO TRAFFORD STREET JOIN HILLCLIMB ROAD TO MONZA ROAD TO A DESIGNATED TAXI STOP AND RETURN ALONG THE SAME ROUTE TO KK TAXI RANK. (111) KK TO WESTMEAD / BAKERYFROM KK TAXI RANK TURN LEFT INTO NORTH ROAD, TURN RIGHT INTO 3RD AVENUE JOIN DINKELMAN ROAD TURN RIGHT INTO SHEPSTONE ROAD TURN RIGHT INTO CROMPTON STREET TURN RIGHT INTO LAUGHT ROAD, TURN LEFT INTO GLENUGIE ROAD, TURN RIGHT INTO OLD MAIN ROAD RICHMOND ROAD TURN RIGHT INTO ALEXANDE ROAD, TURN LEFT INTO MALCOM ROAD TURN RIGHT INTO CIRCUIT ROAD TURN RIGHT INTO CLARK ROAD TURN LEFT INTO ALEXANDER ROAD TO A DESIGNATED TAXI STOP AND RETURN ALONG THE SAME ROUTE TO KK TAXI RANK.
12.18	2206PC2206RK00048107 - KWADABEKA TO PINETOWN FROM KWADABEKA A TAXI RANK, PASSING KK HOSTEL TURN LEFT INTO NORTH ROAD, TURN LEFT INTO 3RD AVENUE, JOINING DINKELMAN ROAD, TURN RIGHT INTO SHEPSTONE ROAD, TURN RIGHT INTO CROMPTON STREET, TURN RIGHT INTO UNION LANE, TURN LEFT INTO GLENUGIE ROAD JOINING MOODIE STREET, TURN LEFT INTO HILL STREET, INTO HILL STREET TAXI RANK AND RETURN WITH HILL STREET, TURN LEFT INTO MOODIE STREET JOIN STREET JOIN GLENUGIE ROAD TURN RIGHT INTO LAUTH STREET, TURN LEFT INTO CROMPTON STREET, TURN LEFT INTO SHEPSTONE ROAD TURN RIGHT INTO DINKELMAN ROAD TURN LEFT INTO NORTH ROAD, AND PROCEED TO KWA-DABEKA "A" TAXI RANK.
12.19	2206PC2206RK00048110 - KWADABEKA TO PINETOWN FROM KWA-DABEKA D TAXI RANK. PASSING KWA-DABEKA CLINIC TURN RIGHT INTO NORTH ROAD, TURN RIGHT INTO 3RD AVENUE JOIN DINKELMAN ROAD, TURN RIGHT INTO SHEPSTONE ROAD, TURN RIGHT CROMPTON STREET, TURN RIGHT INTO UNION LANE, TURN LEFT INTO GLENUGIE ROAD JOIN MOODIE STREET, TURN RIGHT INTO HILL STREET, INTO HILL TAXI RANK AND RETURN WITH HILL STREET, TURN LEFT INTO MOODIE STREET JOIN GLENUGIE ROAD, TURN RIGHT INTO LAUTH STREET, TURN LEFT INTO CROMPTON STREET, TURN LEFT INTO SHEPTONE ROAD, TURN RIGHT INTO DINKELMAN ROAD, TURN LEFT INTO 1ST AVENUE LEFT INTO NORTH ROAD AND PROCEED TO KWA-DABEKA "D" TAXI RANK.
12.20	2206PC2206RK00048113 - KWADABEKA KK HOSTEL TO PINETOWN FROM KK RANK TURN LEFT INTO NORTH ROAD TURN RIGHT INTO 12TH STREET JOIN DINKELMAN ROAD TURN RIGHT INTO SHEPSTONE ROAD TURN RIGHT INTO CROMPTON STREET TURN RIGHT INTO UNION LANE TURN LEFT INTO GLENUGIE ROAD JOIN MOODIE STREET TURN LEFT INTO HILL STREET INTO HILL STREET TAXI RANK AND RETURN WITH HILL STREET TURN LEFT INTO MOODIE STREET JOIN GLENUGIE ROAD TURN RIGHT INTO LAUTH STREET TURN LEFT INTO CROMPTON STREET TURN LEFT INTO SHEPSTONE ROAD TURN RIGHT INTO DUNKELMAN ROAD TURN RIGHT INTO 1ST AVENUE TURN LEFT INTO NORTH ROAD TURN RIGHT INTO AND INTO KK TAXI RANK.
12.21	2206PC2206RK00050236 - KWADABEKA A TO PINETOWN FROM KWADABEKA A TAXI RANK, PASSING KK HOSTEL TURN LEFT INTO NORTH ROAD, TURN LEFT INTO 3RD AVENUE JOINING DINKELMAN ROAD, TURN RIGHT INTO SHEPSTONE ROAD, TURN RIGHT INTO CROMPTON STREET, TURN RIGHT INTO UNION LANE, TURN LEFT INTO GLENUGIE ROAD JOINING MOODIE STREET, TURN LEFT INTO HILL STREET, INTO HILL STREET TAXI RANK AND RETURN WITH HILL STREET, TURN LEFT INTO MOODIE STREET JOIN GLENUGIE ROAD TURN RIGHT INTO LAUTH STREET, TURN LEFT INTO CROMPTON STREET, TURN LEFT INTO SHEPSTONE ROAD TURN RIGHT INTO DINKELMAN ROAD TURN LEFT INTO NORTH ROAD, AND PROCEED TO KWA-DABEKA A TAXI RANK.
12.22	2206PC2206RK00050238 - KWADABEKA D TO PINETOWN FROM KWA DABEKA, D TAXI RANK, PASSING KWA- DABEKA CLINIC TURN RIGHT INTO NORTH ROAD, TURN RIGHT INTO 3RD AVENUE JOIN DINKELMAN ROAD, TURN RIGHT INTO SHEPSTONE ROAD, TURN RIGHT INTO CROMPTON STREET, TURN RIGHT INTO UNION LANE, TURN LEFT INTO GLENUGIE ROAD JOIN MOODIE STREET, TURN RIGHT INTO HILL STREET, INTO HILL TAXI RANK AND RETURN WITH HILL STREET, TURN LEFT INTO MOODIE STREET JOIN GLENUGIE ROAD, TURN RIGHT INTO LAUTH STREET, TURN LEFT INTO CROMPTON STREET, TURN LEFT INTO SHEPSTONE ROAD, TURN RIGHT INTO DINKELMAN ROAD, TURN LEFT INTO 1ST AVENUE, LEFT INTO NORTH ROAD AND PROCEED TO KWA DABEKA “D” TAXI RANK.
12.23	2206PC2206RK00050246 - KK HOSTEL TO PINETOWN FROM KK RANK TURN LEFT INTO NORTH ROAD, TURN RIGHT INTO 12TH STREET, JOIN DINKELMAN ROAD, TURN RIGHT INTO SHEPSTONE ROAD, TURN RIGHT INTO CROMPTON STREET, TURN RIGHT INTO UNION LANE, TURN LEFT INTO GLENUGIE ROAD, JOIN MOODIE STREET, TURN LEFT INTO HILL STREET INTO HILL STREET TAXI RANK AND RETURN WITH HILL STREET, TURN LEFT INTO MOODIE STREET, JOIN GLENUGIE ROAD, TURN RIGHT INTO LAUTH STREET, TURN LEFT INTO CROMPTON STREET, TURN LEFT INTO SHEPSTONE ROAD, TURN RIGHT INTO DINKELMAN ROAD, TURN RIGHT INTO 1ST AVENUE, TURN LEFT INTO NORTH ROAD, TURN RIGHT INTO AND INTO KK TAXI RANK.
12.24	2206PC2206RK00050247 - KK HOSTEL TO WESTMEAD FROM KK TAXI RANK TURN LEFT INTO NORTH ROAD, TURN RIGHT INTO 12TH STREET, JOIN DINKELMAN ROAD, TURN RIGHT INTO SHEPSTONE ROAD, TURN LEFT INTO CROMPTON STREET, TURN RIGHT INTO LAUTH STREET, TURN LEFT INTO GLENUGIE ROAD, TURN RIGHT INTO OLD MAIN ROAD, RICHMOND ROAD, TURN RIGHT INTO TRAFFORD STREET, JOIN GOODWOOD ROAD, TURN LEFT INTO MAHOGANY ROAD TO A DESIGNATED TAXI STOP AND RETURN ALONG THE SAME ROUTE TO KK TAXI RANK. FROM KK TAXI RANK TURN LEFT INTO NORTH ROAD, TURN RIGHT INTO 12TH STREET JOIN DINKELMAN ROAD, TURN RIGHT INTO SHEPSTONE ROAD, TURN RIGHT INTO CROMPTON STREET, TURN RIGHT INTO LAUGHT STREET, TURN LEFT INTO GLENUGIE ROAD, TURN RIGHT INTO OLD MAIN ROAD, RICHMOND ROAD, TURN RIGHT INTO TRAFFORD STREET JOIN HILLCLIMB ROAD, TO MONZA ROAD TO A DESIGNATED TAXI STOP, AND RETURN ALONG THE SAME ROUTE TO KK TAXI RANK. FROM KK TAXI RANK TURN LEFT INTO NORTH ROAD, TURN RIGHT INTO 3RD AVENUE JOIN DINKELMAN ROAD, TURN RIGHT INTO SHEPSTONE ROAD, TURN RIGHT INTO CROMPTON STREET, TURN RIGHT INTO LAUGHT ROAD, TURN LEFT INTO GLENUGIE ROAD, TURN RIGHT INTO OLD MAIN ROAD, RICHMOND ROAD, TURN RIGHT INTO ALEXANDER ROAD, TURN LEFT INTO MALCOM ROAD, TURN RIGHT INTO CIRCUIT ROAD, TURN RIGHT INTO CLARK ROAD, TURN LEFT UNTO ALEXANDER ROAD TO A DESIGNATED TAXI STOP, AND RETURN ALONG THE SAME ROUTE TO KK TAXI RANK.
12.25	2206RK2206RK00050231 - CHARTER SERVICE FROM CLERMONT TAXI RANK WITHIN THE PROVINCE OF KZN ONLY.NO PICKING OR SETTING DOWN OF PASSENGERS EN ROUTE.

transport
Department:
Transport
Province of KwaZulu-Natal

GAZETTE

LGKZNG27-2021-NOV

REGION: ALL

12.26	220BGR220BGR00194094 - EMTSHEBHENI PICK UP POINTS. PICK UP POINT ONE. FROM EMTSHEBHENI TAXI RANK ON M25 PROCEED TO P138 LEFT TO KING BHEKUZULU ROAD, PROCEED TO NAMIBIA FROM NAMIBIA BACK TO BHEKUZULU ROAD, JOIN P138, TURN RIGHT TO M25 AND BACK EMTSHEBHENI TAXI RANK. PICK UP POINT TWO. FROM EMTSHEBHENI TAXI RANK ON M25,STRAIGHT TO P138, LEFT TO DALMENY MAIN ROAD UNTIL EMEPHINI DAM, FROM EMEPHINI DAM BACK TO DALMENY MAIN ROAD TURN RIGHT TO P138 JOIN M25 BACK TO EMTSHEBHENI TAXI RANK. PICK UP POINT THREE. FROM EMTSHEBHENI TAXI RANK ON M25, STRAIGHT TO P138 TURNING AT THE INTERSECTION P138 AND MOLWENI ROAD AT GWALA'S HOUSE BACK TO P138 JOIN M25 BACK TO EMTSHEBHENI TAXI RANK.

transport
Department:
Transport
Province of KwaZulu-Natal

GAZETTE

LGKZNG27-2021-NOV

REGION: ALL

1)	**Application Number:** APP0133944	2)	**Gazette Number:** LGKZNG27-2021-NOV
3)	**Applicant:** NT DLAMINI **ID NO.** 6802120381085 **Association:** IXOPO & DISTRICT TAXI ASSOCIATION	4)	**Applicant Address:** PO BOX 222 IXOPO KWAZULU NATAL 3276
5)	**Existing Licence Holder:** NOT APPLICABLE **ID NO.** NOT APPLICABLE	6)	**Existing Licence Holder Address:** NOT APPLICABLE
7)	**Type of application:** NEW OPERATING LICENCE	8)	**Operating Licence Number:** LGKZN0503000333
9)	**Vehicle Type:** MINIBUS	10)	1 X 15 (SEATED) + 0 (STANDING)
11)	**Region:** SISONKE		

12.1	22069U22069U00051098 - IXOPO TO MAHEHLE FROM IXOPO TAXI RANK, TURN RIGHT INTO P312 ROAD AFTER 1KM TURN LEFT INTO P23?1 ROADAMD AFTER ABOUT 30KM TURN LEFT INTO P122 ROAD AFTER ABOUT 8KM ON P122 TURN LEFT INTO D380 ROAD 3KM TURN RIGHT INTO D724 ROAD TO MAHEHLE. PICKING ND DROPPING OF PASSENGERS ALONG THE ROUTE. RETURN TO IXOPO USING THE SAME ROUTE.
12.2	22069U22069U00051099 - IXOPO TO EMAZABEKWENI IXOPO TO EMAZABEKWENI TURN RIGHT INTO P312 ROAD FROM P 312 ROAD TURN RIGHT INTO P222 ROAD ABOUT 20KM TURN RIGHT INTO P112 ROAD ABOUT 8KM TURN RIGHT INTO A2350 ROAD OR LEFT INTO D960 ROAD.PICKING AND DROPPING PASSENGERS ALONG THE ROUTE. RETUN TO IXOPO USING THE SAME ROUTE.
12.3	22069U22069U00051100 - IXOPO TO NOKWEJA FROM IXOPO TAXI RANK TURN LEFT INTO P312 ROAD TURN INTO P408 ROAD ABOUT 3KM TO THE P5 ROAD TURN RIGHT AND PROCEED ABOUT 10KM AND TURN LEFT INTO P112 ROAD, PROCEED ABOUT 10KM AND TURN LEFT INTO D310 AND D309 ROAD TO NOKWEJA. PICKING AND DROPPING PASSENGERS ALONG THE ROUTE. RETURN TO IXOPO USING THE SAME ROUTE.
12.4	22069U2206A010051101 - IXOPO TO RICHMOND FROM IXOPO TAXI RANK TURN RIGHT INTO P312 AFTER 1KM TURN LEFT INTO R56 CROSSING UMKOMAAS RIVER BRIDGE INTO RICHMOND AND PROCEED TO SHEPTONE STREET AND NELSON STREET TAXI RANKS. NO PICKING AND DROPPING PASSENGERS ALONG THE ROUTE. RETURN TO IXOPO USING THE SAME ROUTE.
12.5	22069U22069U00051102 - IXOPO TO SANDANEZWE FARM FROM IXOPO TAXI RANK, TURN RIGHT INTO P312 ROAD AND TURN LEFT INTO P23-1 ROAD ABOUT 40KM TURN RIGHT INTO D308 AND 5KM TURN LEFT INTO D818 TO SANDANEZWE FARM. NO PICKING AND DROPPING PASSENGERS ALONG THE ROUTE. RETURN TO IXOPO USING THE SAME ROUTE.
12.6	22069U22069U00051097 - IXOPO TO MADZIKANE FROM IXOPO TAXI RANK TURN RIGHT INTO P312 ROAD AFTER 1KM TURN LEFT INTO P231 ROAD ABOUT 30KM ON THE P231 ROAD TURN LEFT INTO P122 ROAD AND 6KM INTO P46 ROAD TO P8-3 ROAD TURN LEFT FROM P89 ROAD INTO CREIGHTON VILLAGE (PICKING AND DROPPING OF PASSENGERS), PROCEEDING INTO D141 ROAD TO MADZIKANE LOCATION. PICKING AND DROPPING PASSNGERS ALONG THE ROUTE. RETURN TO IXOPO USING THE SAME ROUTE AS FORWARD ROUTE.
12.7	22069U22069U00051091 - IXOPO TO BLAZIUS STORE FROM IXOPO TAXI RANK, TURN RIGHT INTO P 312, TURN LEFT TO P23–1 PASSING DONNYBROOK VILLAGE TO BLAZIUS STORE, WITH PICKING & DROPPING OF PASSENGERS AND RETURN TO IXOPO TAXI RANK USING THE SAME ROUTE.
12.8	22069U22068T10051090 - IXOPO TO PIETERMARITZBURG FROM IXOPO RANK, TURN RIGHT INTO P312 ROAD, TURN TO LEFT P5-2 ROAD (R 56) CROSSING UMKOMAAS RIVER BRIDGE; PASS OUTSIDE RICHMOND, THORNVILLE INTO ALEXANDER ROAD, PIETERMARITZBURG TURN LEFT DURBAN ROAD - CHIEF ALBERT LUTHULI (COMMERCIAL) STREET, TURN RIGHT INTO LANGALIBALELE (LONGMARKET) STREET, TURN LEFT INTO BOSHOFF STREET, INTO PROFESSOR NYEMBEZI (SYMMONDS) CENTER TAXI RANK AND RETURN TO IXOPO USING THE SAME ROUTE.
12.9	22069U22069U00051096 - IXOPO TO LUFAFA FROM IXOPO TAXI RANK TURN RIGHT INTO P23–1 ROAD AFTER 15KM TURN RIGHT INTO D64 ROAD AND ALTERNATIVE ROAD INTO LUFAFA A3394, A3391 AND A3390 INTO LUFAFA. PICKING AND DROPPING PASSENGERS ALONG THE ROUTE. RETURN TO IXOPO IS THE SAME ROUTE.
12.10	22069U22069U00051092 - IXOPO TO HIGHFLATS FROM IXOPO TAXI RANK TURN RIGHT INTO P312 ROAD, AFTER 2KM TURN RIGHT INTO P 22-2 ROAD TO HIGHFLATS AND ABOUT 25KM FROM IXOPO TURN LEFT INTO THE HIGHFLATS TAXI RANK. PICKING-UP AND DROPPING OFF OF PASSENGERS ALONG THE ROUTE. RETURN TO IXOPO USING THE SAME ROUTE AS THE FORWARD ROUTE.
12.11	22069U3202D410051093 - IXOPO TO UMZIMKULU FROM IXOPO TAXI RANK TURN THE LEFT INTO P312 ROAD AFTER 2KM TURN INTO P408 ROAD AND TURN RIGHT INTO P5–1 ROAD AND PROCEED AND TUN LEFT INTO UMZIMKULU TAXI RANK. PICKING AND DROPPING OF PASSENGERS ALONG THE ROUTE. RETURN ROUTE TO IXOPO USING THE SAME ROUTE
12.12	22069U22069U00051094 - IXOPO TO EMASAMINI FROM IXOPO TAXI RANK RIGHT INTO P312 ROAD 1KM TURN LEFT INTO P23–1 ROAD ABOUT 25KM TURN RIGHT INTO P114 ROAD OR ALTERNATIVE ROAD P507 INTO P531 TO HELLA ROAD OR D166 SODO STORE OR D232 GOYINTABA KRALL EMASAMINI. PICKING AND DROPPING PASSENGERS ALONG THE ROUTE. RETURN TO IXOPO USING THE SAME ROUTE
12.13	22069U22069U00051095 - IXOPO TO HLANGANANI FROM IXOPO TAXI RANK TURN RIGHT INTO P312 ROAD AFTER 1 KM TURN LEFT INTO P23–1 ROAD AND ALTERNATIVE ROAD TO HLANGANANI,P507,P114,D295. PICKING AND DROPPING OF PASSENGERS ALONG THE ROUTE. RETURN ROUTE TO IXOPO USING THE SAME ROUTE.
12.14	22069U2206LS10051133 - IXOPO TAXI RANK TO DURBAN. FROM IXOPO RANK, TURN RIGHT INTO P312 ROAD, TURN TO LEFT P5-2 ROAD (R 56) CROSSING UMKOMAAS RIVER BRIDGE; PASS RICHMOND, THORNVILLE INTO DURBAN ROAD, INTO N3, PASS TOLLGATE, INTO OLD DUTCH ROAD, LEFT INTO MARKET STREET, PASS BEREA RAILWAY STATION, LEFT INTO WEST STREET, LEFT INTO BROOK STREET RANK 68B. OFFLOAD LOAD AND RETURN ALONG FORWARD ROUTE IN REVERSE.

transport
Department:
Transport
Province of KwaZulu-Natal

GAZETTE

LGKZNG27-2021-NOV

REGION: ALL

1)	**Application Number:** APP0133952	2)	**Gazette Number:** LGKZNG27-2021-NOV
3)	**Applicant:** SDW ZIKALALA **ID NO.** 5106125528083 **Association:** PIESANG RIVER TRANSPORT SERVICES	4)	**Applicant Address:** 61 RISEGATE DRIVE SOUTHGATE 4068
5)	**Existing Licence Holder:** NOT APPLICABLE **ID NO.** NOT APPLICABLE	6)	**Existing Licence Holder Address:** NOT APPLICABLE
7)	**Type of application:** NEW OPERATING LICENCE	8)	**Operating Licence Number:** LGKZN1403000803
9)	**Vehicle Type:** MINIBUS	10)	1 X 15 (SEATED) + 0 (STANDING)
11)	**Region:** GREATER NORTH		

12.1	2206LS2206LS00054209 - UMDLOTI TO DURBAN FROM APPROVED RANK ON M27 (PREVIOUSLY ROAD 96) AT CALTEX GARAGE, M27 TO AN ON-RAMP M4 SOUTH, LEFT M4 SOUTH UMHLANGA ROCKS DRIVE, LIGHTHOUSE ROAD, LEFT TANNAGER WAY, LAGOON DRIVE, LIGHTHOUSE ROAD ON-RAMP M4 SOUTH TO DURBAN, RIGHT ORDINANCE ROAD, BECOMING LEOPOLD STREET, RIGHT WARWICK AVENUE, RIGHT ALICE STREET, RIGHT GREY STREET, PRINCE EDWARD STREET TAXI RANK AND RETURN, LEFT FIELD STREET, RIGHT OLD FORT ROAD, LEFT M4, HENCE ALONG THE SAME WAY IN THE REVERSE DIRECTION.

transport
Department:
Transport
Province of KwaZulu-Natal

GAZETTE

LGKZNG27-2021-NOV

REGION: ALL

1)	**Application Number:** APP0133953	2)	**Gazette Number:** LGKZNG27-2021-NOV
3)	**Applicant:** SR MASEKO **ID NO.** 8801250767087 **Association:** NOT AVAILABLE	4)	**Applicant Address:** HOUSE NO:200701 BLOCK D EMONDLO 3150
5)	**Existing Licence Holder:** NOT APPLICABLE **ID NO.** NOT APPLICABLE	6)	**Existing Licence Holder Address:** NOT APPLICABLE
7)	**Type of application:** NEW OPERATING LICENCE	8)	**Operating Licence Number:** NOTAVAILABLE
9)	**Vehicle Type:** MINIBUS	10)	1 X 15 (SEATED) + 0 (STANDING)
11)	**Region:** UTHUKELA		

12.1	KZPRERC2847108 - SCHOLARS AND THEIR PERSONAL EFFECTS: NO.200701 EMONDLO TO VRYHEID PUBLIC SCHOOL STARTING FROM HOUSE NO.200701 EMONDLO,TURN LEFT ON SHENGE STREET, AND TURN RIGHT ON GOBINSIMBI STREET AND THEN STRAIGHT TO C SECTION, THEN TURN LEFT PICK UP 2 CHILDREN AT KWABUTHELEZI HOME THEN PROCEED TO MSOMI HOME PICK UP 3 CHILDREN, THEN PROCEED TO TURN RIGHT ON THE GRAVEL ROAD AND PICK 3 CHILDREN FROM MNCUBE HOME, THEN PROCEED ON THE SAME ROAD AND PICK UP 2 CHILDREN FROM GUMBI THEN PROCEED TO TURN LEFT ON TO JOINING THE MAIN ROAD LEAVING EMONDLO THEN PROCEED TO TURN LEFT AT ENSEKA, PICK UP 3 CHILDREN AT MLOTSHWA THEN TURN AROUND TURN RIGHT, THEN LEFT TO JOIN R34 MELMOTH ROAD THEN PROCEED UNTIL I REACH THE VRYHEID TOWN THEN TURN ON SOUTH STREET UNTIL REACH UTRECHT STREET AND DROP OFF CHILDREN LADY BIRD-PRE PRIMARY SCHOOL AND DROP OFF AT JOY LAND AND GO STRAIGHT ON THE SAME STREET TO DROP OFF CHILDREN AT KOKKEWIET, THEN PROCEED TO VRYHEID PUBLIC SCHOOL. IN THE AFERNOON USE THE SAME ROUTE TO PICK UP AND DROP OFF CHILDREN AT THEIR HOMES.

transport
Department:
Transport
Province of KwaZulu-Natal

GAZETTE

LGKZNG27-2021-NOV

REGION: ALL

1)	**Application Number:** APP0133967	2)	**Gazette Number:** LGKZNG27-2021-NOV
3)	**Applicant:** E ZONDO **ID NO.** 6601215420083 **Association:** NOT AVAILABLE	4)	**Applicant Address:** P.O BOX 01 SWARTMFOLOZI 3115
5)	**Existing Licence Holder:** NOT APPLICABLE **ID NO.** NOT APPLICABLE	6)	**Existing Licence Holder Address:** NOT APPLICABLE
7)	**Type of application:** NEW OPERATING LICENCE	8)	**Operating Licence Number:** NOTAVAILABLE
9)	**Vehicle Type:** MINIBUS	10)	1 X 12 (SEATED) + 0 (STANDING)
11)	**Region:** UTHUKELA		

12.1	KZPRERC2847157 - SCHOLARS AND THEIR PERSONAL EFFECTS: MASONDO HOME, DUVELA AREA, GLUCKSTADT TO SIKHULILE COMBINED SCHOOL FROM MASONDO HOME AT DUVELA AREA GLUCKSTADT DRIVE 500 METERS AND TURN LEFT TO JOIN THE MAIN ROAD D1719 PROCEED 800 METERS AND PICK 3 CHILDRENI FROM PHAKATHI HOMESTAND PROCEEDING WITH THE SAME ROUTE TO MTSHALI FAMILY AND PICK 4 CHILDREN FROM MTSHALI HOMESTAND PROCEED TO P487 ROAD UP TO EZWATHU STORE TO EMAYEZENI STOP AND TURN LEFT DRIVING 900 METRES TURNING LEFT TO PICK 3 CHILDRENI AT MTSHALI HOMESTAND PROCEEDING TO ZONDO FAMILY AND PICK 2 CHILDREN PROCEED 200 METRES TO MTHEMTHWA HOMESTAND AND PICK 2 CHILDREN FROM MTHETHWA HOMESTAND PROCEED 400 METRES AND TAKE FIRST LEFT TO JOIN THE MAIN ROAD PROCEEDING STRAIGHT TO DROP CHILDREN AT SIKHULILE COMBINED SCHOOL. IN THE AFTERNOON USE THE SAME ROUTE TO PICK CHILDREN AND DROP THEM OFF AT THEIR HOMES.

transport
Department:
Transport
Province of KwaZulu-Natal

GAZETTE

LGKZNG27-2021-NOV

REGION: ALL

1)	**Application Number:** APP0133970	2)	**Gazette Number:** LGKZNG27-2021-NOV
3)	**Applicant:** PA MASONDO **ID NO.** 9104175927087 **Association:** NOT AVAILABLE	4)	**Applicant Address:** P.O BOX 24 SWART MFOLOZI 3115
5)	**Existing Licence Holder:** NOT APPLICABLE **ID NO.** NOT APPLICABLE	6)	**Existing Licence Holder Address:** NOT APPLICABLE
7)	**Type of application:** NEW OPERATING LICENCE	8)	**Operating Licence Number:** NOTAVAILABLE
9)	**Vehicle Type:** MINIBUS	10)	1 X 15 (SEATED) + 0 (STANDING)
11)	**Region:** UTHUKELA		

12.1	KZPRERC2847843 - SCHOLARS AND THEIR PERSONAL EFFECTS: VCFFC TO INTATHAKUSA COMBINED SCHOOL FROM KWAMASONDO HOME KWADUVELA AREA LEAVING WITH 4 CHILDREN THE PROCEED 100 METRES TO SANGWENI HOME AND PICK UP 3 CHILDREN PROCEED ON THE SAME ROAD TO MTSHALI HOME AND PICK UP 3 CHILDREN, PROCEED ON THE SAME ROAD AND THEN TURN RIGHT PROCEED FOR ABOUT 300 METRES AND TURN LEFT TO KWAZONDO HOME AND PICK UP 2 CHILDREN AND PROCEED TO MTHETHWA HOME AND PICK UP 3 CHILDREN FROM THER PROCEED TO JOIN MAIN ROAD TO DROP OFF CHILDREN AT IQHAWE LESIZWE COMBINED SCHOOL AND THEN PROCEED TO DROP OFF CHILDREN AT INTATHAKUSA COMBINED SCHOOL. IN THE AFTERNOON USE THE SAME ROUTE TO PICK UP THE CHILDREN FROM SCHOOL AND DROP THEM OFF AT THEIR HOMES.

transport
Department:
Transport
Province of KwaZulu-Natal

GAZETTE

LGKZNG27-2021-NOV

REGION: ALL

1)	**Application Number:** APP0133976	2)	**Gazette Number:** LGKZNG27-2021-NOV
3)	**Applicant:** SR NDLOVU **ID NO.** 7603215295084 **Association:** NOT AVAILABLE	4)	**Applicant Address:** P.O BOX 2155 VRYHEID 3100
5)	**Existing Licence Holder:** NOT APPLICABLE **ID NO.** NOT APPLICABLE	6)	**Existing Licence Holder Address:** NOT APPLICABLE
7)	**Type of application:** NEW OPERATING LICENCE	8)	**Operating Licence Number:** NOTAVAILABLE
9)	**Vehicle Type:** MINIBUS	10)	1 X 13 (SEATED) + 0 (STANDING)
11)	**Region:** UTHUKELA		

12.1	KZPRERC2847206 - SCHOLARS AND THEIR PERSONAL EFFECTS: NDLOVU HOME MFULAMKHULU AREA, GLUCKSTADT TO SAKHESETHU PRIMARY SCHOOL FROM NDLOVU HOME MFULAMKHULU AREA GLUCKSTADT PROCEED 500 METERS THEN TURN LEFT TO THANGO HOME TO PICK UP 4 CHILDREN USING THE SAME ROUTE PROCEEDING TO NDLOVU HOME AND PICK 3 CHILDREN, FROM NDLOVU HOME PROCEED WITH THE SAME ROUTE TO MLAMBO HOME AND PICK 2 CHILDREN THEN PROCEED 900 METERS AND TURN AND LEFT PROCEED TO KWA MANZAMNYAMA AREA AND PICK 3 CHILDREN AT MLOTSHWA HOME THEN PROCEED WITH THE SAME ROUTE TO MDLALOSE HOME TO PICK 3 CHILDREN WE THE PROCEEED WITH THE SAME ROUTE TO SAKHESETHU PRIMARY SCHOOL TO DROP OFF ALL THE CHILDREN. IN THE AFTERNOON WE USE THE SAME ROUTE TO PICK CHILDREN AND DROP THEM OFF AT THEIR HOMES.

transport
Department:
Transport
Province of KwaZulu-Natal

GAZETTE

LGKZNG27-2021-NOV

REGION: ALL

1)	**Application Number:** APP0133985	2)	**Gazette Number:** LGKZNG27-2021-NOV
3)	**Applicant:** J A MNCWABE **ID NO.** 3911110416083 **Association:** BULWER & DONNYBROOK TAXI ASSOCIATION	4)	**Applicant Address:** NO 41 LANGFORD WESTGATE PM BURG KWA-ZULU NATAL 3200
5)	**Existing Licence Holder:** NOT APPLICABLE **ID NO.** NOT APPLICABLE	6)	**Existing Licence Holder Address:** NOT APPLICABLE
7)	**Type of application:** NEW OPERATING LICENCE	8)	**Operating Licence Number:** LGKZN0503000371
9)	**Vehicle Type:** MINIBUS	10)	1 X 15 (SEATED) + 0 (STANDING)
11)	**Region:** SISONKE		

12.1	2206L021004R00051147 - BULWER TO DURBAN INBOUND FROM: BULWER, ROUTE - PASSING: D782,MR23, MR7, MOSES MABHIDA (EDENDALE) ROAD, ARCHIE GUMEDE (NEWPORT) ROAD, GLADYS MANZI (MURRAY) ROAD, CB DOWNES, MARKET, N3, M13, OLD MAIN ROAD, CROMPTON ROAD, M13, N3 TO DURBAN. OUTBOUND: FROM: DURBAN ROUTE - PASSING: N3, MARKET ROAD, CB DOWNES, GLADYS MANZI (MURRAY)ROAD, ARCHIE GUMEDE (NEWPRT), MOSES MABHIDA (EDENDALE) ROAD, MR7, MR23,D782 TO BULWER. RESTRICTIONS: IN PINETOWN, ONLY OFF-LOADING OF PASSENGERS IS PERMITTED. THE LOADING OF PASSENGERS IN PINETOWN IS NOT PERMITTED.
12.2	22068T22069U10051152 - CENTECOW MISSION TO IXOPO. INBOUND FROM: CENTECOW MISSION ROUTE - PASSING: D1349, D1345, P427,MR8, MR23 TO IXOPO. OUTBOUND: FROM: IXOPO ROUTE - PASSING: MR23, MR8,P427,D1345,D1349 TO CENTOCOW MISSION.
12.3	22068T2100H300051144 - BULWER TO PIETERMARITZBURG. INBOUND: FROM BULWER. ROUTE: MR7, MOSES MABHIDA (EDENDALE) ROAD, LANGALIBALELE (LONGMARKET) STREET, RETIEF STREET, PIETERMARITZ STREET, HAVELOCK STREET TO BAVERSTOCK TAXI TERMINAL-OFF PINE/HAVELOCK (KPC0037). OUTBOUND: FROM BAVERSTOCK TAXI TERMINAL-OFF PINE/HAVELOCK (KPC0037). ROUTE -PASSING: HAVELOCK STREET,PINE STREET,MOSES MABHIDA(EDENDALE) ROAD, MR7 TO BULWER.
12.4	2206SC2100H310051146 - CENTECOW TO PIETEMARITZBURG. INBOUND: FROM CENTECOW MISSION. ROUTE - PASSING: (D1349, D1345, P427, P422), MR7 MOSES MABHIDA (EDENDALE)ROAD,LANGALIBALELE (LONGMARKET) STREET, RETIEF STREET,PIETERMARITZ STREET,HAVELOCK STREET TO (DESTINATION): BAVERSTOCK TAXI TERMINAL- OFF PINE/HAVELOCK (KPC0037). OUTBOUND: FROM BAVERSTOCK TAXI TERMINAL-OFF PINE/HAVELOCK (KPC0037). ROUTE - PASSING: HAVELOCK STREET,PINE STREET, MOSES MABHIDA (EDENDALE) ROAD, MR7, (P422, P427, D1345, D1349) TO CENTECOW MISSION.
12.5	2206L022068T10051148 - BULWER TO HLANGANANI. INBOUND: FROM BULWER ROUTE: MR23, MR7, D1220, MR7, P419,D1208, RETURN P419, D1208,TO HLANGANANI. OUTBOUND: FROM HLANGANANI ROUTE - PASSING: P419, MR7 D1220,RETURN D1220, MR7,MR23 TO BULWER.
12.6	22068T22068T00051151 - DONNYBROOK TO CREIGHTON. INBOUND: FROM DONNYBROOK ROUTE - PASSING: MR23,MR8,P246 TO CREIGHTON. OUTBOUND: FROM UNDERBERG ROUTE - PASSING: P246, MR8,P89,MR23 TO BULWER.

transport
Department:
Transport
Province of KwaZulu-Natal

GAZETTE

LGKZNG27-2021-NOV

REGION: ALL

1)	**Application Number:** APP0133999	2)	**Gazette Number:** LGKZNG27-2021-NOV
3)	**Applicant:** KZ NKAMBULE **ID NO.** 5508155547083 **Association:** NOT AVAILABLE	4)	**Applicant Address:** P.O BOX 1678 VRYHEID 3100
5)	**Existing Licence Holder:** NOT APPLICABLE **ID NO.** NOT APPLICABLE	6)	**Existing Licence Holder Address:** NOT APPLICABLE
7)	**Type of application:** NEW OPERATING LICENCE	8)	**Operating Licence Number:** NOTAVAILABLE
9)	**Vehicle Type:** MINIBUS	10)	1 X 15 (SEATED) + 0 (STANDING)
11)	**Region:** UTHUKELA		

12.1	KZPRERC2847892 - SCHOLARS AND THEIR PERSONAL EFFECTS: KWANKAMBULE EMADWALENI AREA, GLUCKSTADT TO SIKHULILE COMBINED SCHOOL FROM KWANKAMBULE EMADWALENI AREA, GLUCKSTADT TURN RIGHT AND JOIN P309 AND PROCEED TO PICK UP 5 CHILDREN FROM ZULU HOME THEN PROCEED ON THE SAME ROAD PICK UP 3 CHILDRENI FROM MADELA HOME THEN PROCEED TO TURN RIGHT ON P220 AND PROCEED TO PICK 3 CHILDREN FROM NTOMBELA HOME AND ON THE SAME ROAD AND PICK UP 3 CHILDREN FROM BUTHELEZI HOME, THEN PROCEED ON THE SAME ROAD AND PICK UP 2 CHILDREN FROM MTSHALI HOME THEN PROCEED TURN RIGHT TO JOIN P219 AND DROP OFF CHILDREN AT SIKHULILE COMBINED SCHOOL. IN THE AFTEENOON USE THE SAME ROUTE TO PICK CHILDREN FROM SIKHULILE COMBINED SCHOOL AND DROP THEM IN THEIR HOMES.

transport
Department:
Transport
Province of KwaZulu-Natal

GAZETTE

LGKZNG27-2021-NOV

REGION: ALL

1)	**Application Number:** APP0134000	2)	**Gazette Number:** LGKZNG27-2021-NOV
3)	**Applicant:** JD KUNENE **ID NO.** 6210145249081 **Association:** NOT AVAILABLE	4)	**Applicant Address:** P.O BOX 114 VRYHEID 3100
5)	**Existing Licence Holder:** NOT APPLICABLE **ID NO.** NOT APPLICABLE	6)	**Existing Licence Holder Address:** NOT APPLICABLE
7)	**Type of application:** NEW OPERATING LICENCE	8)	**Operating Licence Number:** NOTAVAILABLE
9)	**Vehicle Type:** MINIBUS	10)	1 X 13 (SEATED) + 0 (STANDING)
11)	**Region:** UTHUKELA		

12.1	KZPRERC2847941 - SCHOLARS AND THEIR PERSONAL EFFECTS: KUNENE HOUSE, EMAGCEKENI AREA TO SIKHULILE COMBINED SCHOOL FROM KUNENE HOUSE EMAGCEKENI AREA TO THE MAIN ROAD P219 TURN RIGHT TO THE MAIN ROAD P219 AND PROCEED STRAIGHT TO SWATHI JUNCTION AT ZWATHI AND TAKE LEFT TO ESGANGENI AREA. ESGANGENI AREA ON THE MAIN ROAD PICK UP 1 CHILD FROM ZIKALALA HOUSE PROCEED ON THE SAME ROAD TO ZWATH STORE TO EMAYEZENI AREA AND TURN LEFT TO PICK UP 2 CHILDREN FROM KUNENE HOUSE AND GO BACK TO MAIN ROAD, PROCEED ON THE MAIN ROAD TO NYONI AREA TURN RIGHT PICK UP 2 CHILDREN FROM KUNENE HOUSE AND GO BACK TO MAIN ROAD THEN PROCEED TO PICK UP 2 KIDS FROM KHUMALO HOUSE, TURN AROUND TO JOIN MAIN ROAD GO STRAIGHT TO MAGCEKENI AREA TO PICK UP 2 CHILDREN PICK 1 CHILD FROM THE PLATJE HOUSE, PICK 1 PICK THE PLAY HOUSE, 1 CHILD FROM MSIMANGO HOUSE JIYANE HOSE AND PICK 1 CHILD FORM MHLONGO HOUSE, TURN TO THE MAIN ROAD AND PROCEED TO SKHALENI AREA AND PICK UP 1 CHILD FROM MADIDE HOUSE THEN PROCEED TO P219 AND DROP OFF CHILDREN AT SIKHULILE COMBINED SCHOOL. IN THE AFTERNOON USE THE SAME ROUTE AS IN THE MORNING TO DROP OFF CHILDREN AT THEIR HOMES.

transport
Department:
Transport
Province of KwaZulu-Natal

GAZETTE

LGKZNG27-2021-NOV

REGION: ALL

1)	**Application Number:** APP0134016	2)	**Gazette Number:** LGKZNG27-2021-NOV
3)	**Applicant:** BT SITHOLE **ID NO.** 7206305543080 **Association:** NOT AVAILABLE	4)	**Applicant Address:** BOX 216 KRANSKOP 3268
5)	**Existing Licence Holder:** NOT APPLICABLE **ID NO.** NOT APPLICABLE	6)	**Existing Licence Holder Address:** NOT APPLICABLE
7)	**Type of application:** NEW OPERATING LICENCE	8)	**Operating Licence Number:** NOTAVAILABLE
9)	**Vehicle Type:** MINIBUS	10)	1 X 14 (SEATED) + 0 (STANDING)
11)	**Region:** UMGUNGUNDLOVU		

12.1	KZPRERC2746413 - SCHOLARS AND THEIR PERSONAL EFFECTS: ROUTES FROM UNTUNJAMBILI TO GREYTOWN FROM UNTUNJAMBILI AREA, PICK UP TO D1637 AND D1638 TO KRANSKOP TURN RIGHT TO R74 GREYTOWN, TO GREYTOWN SECONDARY SCHOOL KELLY STREET TO GREYTOWN PRIMARY SCHOOL YORK STREET TO LITTLE ELEPHANT SCHOOL, TO KAMMALAND PRIMARY SCHOOL, TO GREYTOWN JUNIOR SCHOOL, TINY TOTS PRE-SCHOOL TO, GREYTOWN HIGH SCHOOL, TURN LEFT TO FI622 MOOI RIVER ROAD CORDWALL PRIMARY SCHOOL ALL PICK UP AND DROP.

transport
Department:
Transport
Province of KwaZulu-Natal

GAZETTE

LGKZNG27-2021-NOV

REGION: ALL

1)	**Application Number:** APP0134021	**2)**	**Gazette Number:** LGKZNG27-2021-NOV
3)	**Applicant:** BT SITHOLE **ID NO.** 7206305543080 **Association:** NOT AVAILABLE	**4)**	**Applicant Address:** BOX 216 KRANSKOP KWAZULU NATAL 3268
5)	**Existing Licence Holder:** NOT APPLICABLE **ID NO.** NOT APPLICABLE	**6)**	**Existing Licence Holder Address:** NOT APPLICABLE
7)	**Type of application:** NEW OPERATING LICENCE	**8)**	**Operating Licence Number:** NOTAVAILABLE
9)	**Vehicle Type:** MINIBUS	**10)**	1 X 15 (SEATED) + 0 (STANDING)
11)	**Region:** UMGUNGUNDLOVU		

12.1	KZPRERC2746413 - SCHOLARS AND THEIR PERSONAL EFFECTS: ROUTES FROM UNTUNJAMBILI TO GREYTOWN FROM UNTUNJAMBILI AREA, PICK UP TO D1637 AND D1638 TO KRANSKOP TURN RIGHT TO R74 GREYTOWN, TO GREYTOWN SECONDARY SCHOOL KELLY STREET TO GREYTOWN PRIMARY SCHOOL YORK STREET TO LITTLE ELEPHANT SCHOOL, TO KAMMALAND PRIMARY SCHOOL, TO GREYTOWN JUNIOR SCHOOL, TINY TOTS PRE-SCHOOL TO, GREYTOWN HIGH SCHOOL, TURN LEFT TO FI622 MOOI RIVER ROAD CORDWALL PRIMARY SCHOOL ALL PICK UP AND DROP.

transport
Department:
Transport
Province of KwaZulu-Natal

GAZETTE

LGKZNG27-2021-NOV

REGION: ALL

1)	**Application Number:** APP0134022	2)	**Gazette Number:** LGKZNG27-2021-NOV
3)	**Applicant:** SZ DLAMINI **ID NO.** 5907110587087 **Association:** MONDLO & DISTRICT TAXI OWNERS ASSOCIATION	4)	**Applicant Address:** PO BOX 2503 MONDLO KWAZULU- NATAL 3105
5)	**Existing Licence Holder:** NOT APPLICABLE **ID NO.** NOT APPLICABLE	6)	**Existing Licence Holder Address:** NOT APPLICABLE
7)	**Type of application:** NEW OPERATING LICENCE	8)	**Operating Licence Number:** LGKZN0803000610
9)	**Vehicle Type:** MINIBUS	10)	1 X 15 (SEATED) + 0 (STANDING)
11)	**Region:** ZULULAND		

12.1	2207I02207BP10052178 - MONDLO TO DUNDEE FROM MONDLO TAXI RANK, LEFT TO 3RD AVENUE TO GOBINSIMBI, PICKING UP PASSENGERS, JOINING P411 ROAD, PASS POLICE STATION TO GRACE, RIGHT TURN TO P54 TO BLOOD RIVER, TURN LEFT TO R33 TO KINGSLEY, TAYSIDE, PROCEED WITH R33 / R68 TO DUNDEE TAXI RANK AND BACK THE SAME ROUTE WITH PASSENGERS.
12.2	2207I02206LS10052177 - MONDLO TO DURBAN STARTING POINT: MONDLO TAXI RANK, RIGHT TO 3RD AVENUE, PICKING UP FROM ALL WARDS, JOINING P463, TURN RIGHT TO R34, PASS GLUCKSTADT TO MELMOTH, JOINING R68 TO NDUNDULU TO NKWALINI TO ESHOWE, TO GINGINDLOVU, RIGHT TO DOKODWENI TO N2, MANDINI TO ULTRA CITY STOP FOR REFRESHMENTS, START BACK TO N2, PASS STANGER, LEFT TO BALLITO, RIGHT TO M4, PASS UMHLANGA ROCKS, RIGHT TO ARGYLE, LEFT TO UMNGENI ROAD, OFFLOAD PASSENGERS AT DURBAN STATION, PROCEED AND TURN RIGHT TO BEREA ROAD TO N3, RIGHT OLD MAIN ROAD TO HILL STREET PINETOWN TAXI RANK, AND BACK TO EMONDLO TAXI RANK, THE SAME ROUTE.
12.3	2207I02207J500052179 - MONDLO TO VRYHEID STARTING POINT: MONDLO TAXI RANK, TURN RIGHT TO 3RD AVENUE, PROCEED TO P463, PICK UP PASSENGERS ON ALL WARDS, TURN LEFT TO R34, TURN RIGHT TO CRESCENT STREET, PASS MPOFINI SECONDARY SCHOOL, PASS VRYHEID STATION, PROCEED TO CHURCH STREET, DELIVERING PASSENGERS TO MASONS STREET, EAST STREET, HIGH STREET, PRESIDENT STREET, LANDROS STREET, DEPUTASIE STREET, WEST STREET, EMNET STREET, PARK STREET, EDWARD STREET, BACK TO CHURCH STREET AND CROSS UTRECHT STREET, TURN RIGHT TO SHOPRITE TAXI RANK, SECOND ROUTE ENTERING VRYHEID, FROM R34, PASS LAKE SIDE, PROCEEDED TO EAST CROSS SOUTH STREET, UITLANDER, HEREN, AFRIKANER, BOREN, MARKET STREET, UTRECHT TO VRYHEID HOSPITAL AND PRISON, BACK TO EAST STREET, TURN RIGHT TO HLOBANE STREET, SMALL STREET, LANDROS STREET, LEFT TO UTRECHT STREET, RIGHT SHOPRITE TAXI RANK, BACK TO MONDLO ALONG THE SAME ROUTE.
12.4	2207I02202BQ10052180 - MONDLO TO NEWCASTLE MONDLO TAXI RANK, LEFT TO 3RD AVENUE, RIGHT TO GOBINSIMBI STREET, PASS POLICE STATION, PROCEED TO P411, RIGHT TO P54, PASS BLOOD RIVER STORE, CROSS R33 TO R34, TURN LEFT TO R37, PASS NINE MILE, LEFT TO N11, TURN TO ALLEN STREET AT THE LAST ROBOT, TURN LEFT AND RIGHT TO NEWCASTLE TAXI RANK AND RETURN WITH PASSENGERS THE SAME ROUTE.
12.5	2207I02207I000052182 - MONDLO TO NCOME PRISON FROM MONDLO TAXI RANK, PICK UP PASSENGERS, TURN RIGHT TO 3RD AVENUE, RIGHT TO GOBINSIMBI STREET, PASS MONDLO POLICE STATION TO P258, RIGHT P54, RIGHT TO D1311, OFF LOAD AND LOAD PASSENGERS, BACK TO P54 TO BLOOD RIVER STORE, OFF LOAD AND LOAD PASSENGERS, RIGHT TO R34, JOIN CHURCH STREET, LEFT TO LANDROS STREET, RIGHT TO SHOPRITE TAXI RANK, OFF LOAD PASSENGERS AND LOAD PASSENGERS, RETURN TO MONDLO TAXI RANK, THE SAME ROUTE.
12.6	2207I02207J500052184 - MONDLO TO MHLONGO FARM FROM MONDLO TAXI RANK, PICK UP PASSENGERS, TURN RIGHT TO 3RD AVENUE, LEFT TO GOBINSIMBI STREET, JOIN P258, LEFT D1360, LEFT TO D238, CONTINUE TO MHLONGO FARM TAXI RANK, OFF LOAD AND LOAD PASSENGERS, RETURN TO MONDLO THE SAME ROUTES.
12.7	2207I02207I000052186 - MONDLO TO MVUNYANE FROM MONDLO TAXI RANK, LOAD PASSENGERS, RIGHT TO 3RD AVENUE, TURN LEFT TO GOBINSIMBI STREET, JOIN P258, LEFT TO P199, LEFT TO D1303, TURN RIGHT TO D1309, LEFT A3470 TO MVUNYANE, OFF LOAD AND LOAD PASSENGERS, RETURN TO MONDLO TAXI RANK VIA THE SAME ROUTES.
12.8	2207I02207GY10052181 - MONDLO TO NQUTU STARTING POINT: MONDLO TAXI RANK, LEFT TO 3RD AVENUE TO GOBINSIMBI, PROCEED TO P258, PASS KWAMANYATHI BOTTLE STORE, PASS NTABABOMVU, TURN LEFT TO P54, PROCEED TO NQUTU, TURN LEFT TO TAXI RANK, RETURN BACK WITH PASSENGERS THE SAME ROUTE.

transport
Department:
Transport
Province of KwaZulu-Natal

GAZETTE

LGKZNG27-2021-NOV

REGION: ALL

1)	**Application Number:** APP0134047	2)	**Gazette Number:** LGKZNG27-2021-NOV
3)	**Applicant:** BP NYANISA **ID NO.** 7509040739081 **Association:** IXOPO & DISTRICT TAXI ASSOCIATION	4)	**Applicant Address:** P.O BOX 140 DONNYBROOK 3237
5)	**Existing Licence Holder:** NOT APPLICABLE **ID NO.** NOT APPLICABLE	6)	**Existing Licence Holder Address:** NOT APPLICABLE
7)	**Type of application:** NEW OPERATING LICENCE	8)	**Operating Licence Number:** LGKZN0503000421
9)	**Vehicle Type:** MINIBUS	10)	1 X 14 (SEATED) + 0 (STANDING)
11)	**Region:** SISONKE		

12.1	22069U22068T10051090 - IXOPO TO PIETERMARITZBURG FROM IXOPO RANK, TURN RIGHT INTO P312 ROAD, TURN TO LEFT P5-2 ROAD (R 56) CROSSING UMKOMAAS RIVER BRIDGE; PASS OUTSIDE RICHMOND, THORNVILLE INTO ALEXANDER ROAD, PIETERMARITZBURG TURN LEFT DURBAN ROAD - CHIEF ALBERT LUTHULI (COMMERCIAL) STREET, TURN RIGHT INTO LANGALIBALELE (LONGMARKET) STREET, TURN LEFT INTO BOSHOFF STREET, INTO PROFESSOR NYEMBEZI (SYMMONDS) CENTER TAXI RANK AND RETURN TO IXOPO USING THE SAME ROUTE.
12.2	22069U22069U00051092 - IXOPO TO HIGHFLATS FROM IXOPO TAXI RANK TURN RIGHT INTO P312 ROAD, AFTER 2KM TURN RIGHT INTO P 22-2 ROAD TO HIGHFLATS AND ABOUT 25KM FROM IXOPO TURN LEFT INTO THE HIGHFLATS TAXI RANK. PICKING-UP AND DROPPING OFF OF PASSENGERS ALONG THE ROUTE. RETURN TO IXOPO USING THE SAME ROUTE AS THE FORWARD ROUTE.
12.3	22069U22069U00051094 - IXOPO TO EMASAMINI FROM IXOPO TAXI RANK RIGHT INTO P312 ROAD 1KM TURN LEFT INTO P23–1 ROAD ABOUT 25KM TURN RIGHT INTO P114 ROAD OR ALTERNATIVE ROAD P507 INTO P531 TO HELLA ROAD OR D166 SODO STORE OR D232 GOYINTABA KRALL EMASAMINI. PICKING AND DROPPING PASSENGERS ALONG THE ROUTE. RETURN TO IXOPO USING THE SAME ROUTE
12.4	22069U2206LS10051133 - IXOPO TAXI RANK TO DURBAN. FROM IXOPO RANK, TURN RIGHT INTO P312 ROAD, TURN TO LEFT P5-2 ROAD (R 56) CROSSING UMKOMAAS RIVER BRIDGE; PASS RICHMOND, THORNVILLE INTO DURBAN ROAD, INTO N3, PASS TOLLGATE, INTO OLD DUTCH ROAD, LEFT INTO MARKET STREET, PASS BEREA RAILWAY STATION, LEFT INTO WEST STREET, LEFT INTO BROOK STREET RANK 68B. OFFLOAD LOAD AND RETURN ALONG FORWARD ROUTE IN REVERSE.

transport
Department:
Transport
Province of KwaZulu-Natal

GAZETTE

LGKZNG27-2021-NOV

REGION: ALL

1)	**Application Number:** APP0134069	**2)**	**Gazette Number:** LGKZNG27-2021-NOV
3)	**Applicant:** R KHUMALO **ID NO.** 6708270116082 **Association:** CITY TAXI OWNERS ASSOCIATION	**4)**	**Applicant Address:** 5 STALLION ROAD EASTWOOD 3201
5)	**Existing Licence Holder:** EMILY DLOMO **ID NO.** 7201010309083	**6)**	**Existing Licence Holder Address:** 5 STALLION ROAD CINDERELLA PARK PMBURG 3201
7)	**Type of application:** NORMAL TRANSFER	**8)**	**Operating Licence Number:** LGKZN0403002177
9)	**Vehicle Type:** MINIBUS	**10)**	1 X 12 (SEATED) + 0 (STANDING)
11)	**Region:** UMGUNGUNDLOVU		

12.1	2001A721004R10047275 - DURBAN INBOUND (FORWARD) FROM (ORIGIN): RETIEF STREET RANK NO.3-CHURCH STREET TO PIETERMARITZ (KPC0038) VIA: RETIEF, PRINCE, GEORGE, GARFIEL, CHURCH, RETIEF, PRINCE ALFRED, ECHO, OHRTMANN, N3 TO (DESTINATION): DURBAN OUTBOUND (RETURN) FROM (ORIGIN): DURBAN VIA: N3, CHURCH, RETIEF TO (DESTINATION): RETIRF STREET RANK NO.3-CHURCH TO PIETERMARITZ (KPX0038)
12.2	2001A721004R10047276 - RETIEF STREET TAXI RANK – DURBAN METRO INBOUND (FORWARD) FROM (ORIGIN): RETIEF STREET RANK NO.3-CHURCH STREET TO PIETERMARITZ (KPC0038)VIA: RETIEF, PRINCE, GEORGE, GARRIEL, CHURCH, RETIEF, PRINCE ALFRED, ECHO, OHRTMANN, N3 TO (DESTINATION)DURBAN OUTBOUND (RETURN)FROM (ORIGIN): DURBAN VIA N3, CHURCH, RETIEF TO (DESTINATION): RETIEF STREET RANK NO.3-CHURCH TO PIETERMARITZ (KPX0038).

transport
Department:
Transport
Province of KwaZulu-Natal

GAZETTE

LGKZNG27-2021-NOV

REGION: ALL

1)	**Application Number:** APP0134075	2)	**Gazette Number:** LGKZNG27-2021-NOV
3)	**Applicant:** BL NZUZA **ID NO.** 5601135493088 **Association:** IXOPO & DISTRICT TAXI ASSOCIATION	4)	**Applicant Address:** PO BOX 73 IXOPO 3276
5)	**Existing Licence Holder:** NOT APPLICABLE **ID NO.** NOT APPLICABLE	6)	**Existing Licence Holder Address:** NOT APPLICABLE
7)	**Type of application:** NEW OPERATING LICENCE	8)	**Operating Licence Number:** LGKZN0503000079
9)	**Vehicle Type:** MINIBUS	10)	1 X 15 (SEATED) + 0 (STANDING)
11)	**Region:** SISONKE		

12.1	22069U22068T10051090 - IXOPO TO PIETERMARITZBURG FROM IXOPO RANK, TURN RIGHT INTO P312 ROAD, TURN TO LEFT P5-2 ROAD (R 56) CROSSING UMKOMAAS RIVER BRIDGE; PASS OUTSIDE RICHMOND, THORNVILLE INTO ALEXANDER ROAD, PIETERMARITZBURG TURN LEFT DURBAN ROAD - CHIEF ALBERT LUTHULI (COMMERCIAL) STREET, TURN RIGHT INTO LANGALIBALELE (LONGMARKET) STREET, TURN LEFT INTO BOSHOFF STREET, INTO PROFESSOR NYEMBEZI (SYMMONDS) CENTER TAXI RANK AND RETURN TO IXOPO USING THE SAME ROUTE.

transport
Department:
Transport
Province of KwaZulu-Natal

GAZETTE

LGKZNG27-2021-NOV

REGION: ALL

1)	**Application Number:** APP0133936	2)	**Gazette Number:** LGKZNG27-2021-NOV
3)	**Applicant:** RM CELE **ID NO.** 7607275362080 **Association:** NOT AVAILABLE	4)	**Applicant Address:** 56 FOX NKWANYANA CIRCLE LOT 551 SECTION B UMLAZI 4066
5)	**Existing Licence Holder:** J HURDHAW **ID NO.** 6911165111081	6)	**Existing Licence Holder Address:** P O BOX 4301 DURBAN KWAZULU NATAL 4000
7)	**Type of application:** NORMAL TRANSFER	8)	**Operating Licence Number:** LGKZN1304000177
9)	**Vehicle Type:** MOTORCAR	10)	1 X 4 (SEATED) + 0 (STANDING)
11)	**Region:** ETHEKWENI AND ILEMBE		
12.1	KZPRERC2736760 - FROM TAXI RANK NO.12 ALIWAL STREET, DURBAN SITUATED WITHIN THE MAGISTERIAL DISTRICT OF DURBAN TO POINTS WITHIN A RADIUS OF 50 (FIFTY) KILOMETRES THEREFROM AND RETURN.		

transport
Department:
Transport
Province of KwaZulu-Natal

GAZETTE

LGKZNG27-2021-NOV

REGION: ALL

1)	**Application Number:** APP0133910	2)	**Gazette Number:** LGKZNG27-2021-NOV
3)	**Applicant:** R NOHAR **ID NO.** 7312025046089 **Association:** NOT AVAILABLE	4)	**Applicant Address:** P O BOX306 DALTON 3236
5)	**Existing Licence Holder:** NOT APPLICABLE **ID NO.** NOT APPLICABLE	6)	**Existing Licence Holder Address:** NOT APPLICABLE
7)	**Type of application:** NEW OPERATING LICENCE	8)	**Operating Licence Number:** LGKZN0404000186
9)	**Vehicle Type:** MOTORCAR	10)	1 X 4 (SEATED) + 0 (STANDING)
11)	**Region:** UMGUNGUNDLOVU		

12.1	KZPRERC2755037 - FROM LONGMARKET STREET,PIETERMARITZBURG TO POINTS WITHIN A RADIUS OF 50 (FIFTY) kilometers therefrom and return to longmarket street, pietermaritzburg.

transport
Department:
Transport
Province of KwaZulu-Natal

GAZETTE

LGKZNG27-2021-NOV

REGION: ALL

1)	**Application Number:** APP0132924	2)	**Gazette Number:** LGKZNG27-2021-NOV
3)	**Applicant:** N MAHARAJH **ID NO.** 8802125264086 **Association:** NOT AVAILABLE	4)	**Applicant Address:** 17 HOWELL ROAD SYDENHAM 4091
5)	**Existing Licence Holder:** ND NAIDOO **ID NO.** 4701015116089	6)	**Existing Licence Holder Address:** SAME AS ABOVE 4091
7)	**Type of application:** NORMAL TRANSFER AND CONVERSION	8)	**Operating Licence Number:** 1303865
9)	**Vehicle Type:** OTHER	10)	1 X 0 (SEATED)
11)	**Region:** DURBAN CENTRAL		

12.1	KZPRERC2846079 - FROM NEW DURBAN STATION SATS TAXI RANK TO POINTS WITHIN A RADIUS OF 50 (FIFTY) KILOMETRES THEREFROM AND RETURN TO NEW DURBAN STATION SATS TAXI RANK.

transport
Department:
Transport
Province of KwaZulu-Natal

GAZETTE

LGKZNG27-2021-NOV

REGION: ALL

1)	**Application Number:** APP0133545	2)	**Gazette Number:** LGKZNG27-2021-NOV
3)	**Applicant:** S.T LUKHELO **ID NO.** 7911105267083 **Association:** NOT AVAILABLE	4)	**Applicant Address:** 29 SUNDERLAND ROAD RIDGVIEW GARDENS CATO MANOR 4091
5)	**Existing Licence Holder:** NOT APPLICABLE **ID NO.** NOT APPLICABLE	6)	**Existing Licence Holder Address:** NOT APPLICABLE
7)	**Type of application:** NEW OPERATING LICENCE	8)	**Operating Licence Number:** NOTAVAILABLE
9)	**Vehicle Type:** OTHER	10)	1 X 0 (SEATED)
11)	**Region:** DURBAN CENTRAL		

12.1

KZPRERC2846765 - SCHOLARS AND THEIR PERSONAL EFFECTS:
HOUSE NO:29 SUNDERLAND ROAD TO SPEARMAN ROAD PRIMARY SCHOOL
THE VEHICLE START FROM HOME AT HOUSE NO:29 SUNDERLAND ROAD, AND TURN LEFT TO JOIN DENNIS SHEPSTONE ROAD PROCEED STRAIGHT AND TURN TO JOIN UMKHUMBANE DRIVE AND PICK UP 1 LEARNER AT HOUSE NO: LOT 4116 THEN PROCEED STRAIGHT TO PICK UP 1 LEARNER AT HOUSE NO: LOT 4038, CONTINUE STRAIGHT TO PICK UP 4 LEARNERS AT HOUSE NO. LOT 4230, THEN PROCEED STRAIGHT TO PICK UP 3 LEARNERS AT HOUSE NO: LOT 4226, PROCEED STRAIGHT TO PICK UP 4 LEARNERS AT HOUSE NO: LOT 4209, PROCEED STRAIGHT TO PICK UP 2 LEARNERS AT HOUSE NO: 4177 THEN PROCEED STRAIGHT AND TURN RIGHT TO JOIN SUNDERLAND ROAD, THEN PROCEED STRAIGHT AND TURN RIGHT TO JOIN JAN SMITH HIGHWAY, PROCEED STRAIGHT AND TURN LEFT TO JOIN WATERFALL ROAD TO DROP OFF 6 LEARNERS AT CHARLES HUGO PRIMARY SCHOOL, THEN PROCEED TO JOIN RANDLE'S ROAD, PROCEED STRAIGHT AND TURN LEFT TO JOIN MOSES KOTANI ROAD TO DROP OFF ALL LEARNERS AT SPEARMAN ROAD PRIMARY SCHOOL.
THEN GO BACK HOME TO PARK AND WAIT FOR SCHOOL DEPARTURE.
USE THE SAME ROUTE IN THE AFTERNOON WHEN PICKING THEM UP FROM SCHOOLS TO DROP THEM OFF AT THEIR STATIONS.

transport
Department:
Transport
Province of KwaZulu-Natal

GAZETTE

LGKZNG27-2021-NOV

REGION: ALL

1)	**Application Number:** APP0133547	**2)**	**Gazette Number:** LGKZNG27-2021-NOV
3)	**Applicant:** M.P MCHUNU **ID NO.** 6608035329089 **Association:** NOT AVAILABLE	**4)**	**Applicant Address:** 43 NEW YORK HOUSE 56 GEORGES STREET DURBAN 4310
5)	**Existing Licence Holder:** NOT APPLICABLE **ID NO.** NOT APPLICABLE	**6)**	**Existing Licence Holder Address:** NOT APPLICABLE
7)	**Type of application:** NEW OPERATING LICENCE	**8)**	**Operating Licence Number:** NOTAVAILABLE
9)	**Vehicle Type:** OTHER	**10)**	1 X 0 (SEATED)
11)	**Region:** DURBAN CENTRAL		

12.1

KZPRERC2846814 - SCHOLARS AND THEIR PERSONAL EFFECTS:
NO.56 ST GEORGES STREET, CULUM FLAT TO CLEARANCE PRIMARY SCHOOL
FIRST LOAD
THE VEHICLE STARTS FROM HOME HOUSE NO.56 ST GEORGES STREET CULUM FLAT PROCEED STRAIGHT DOWN AND JOIN RUSSEL STREET THEN TURN LEFT TO JOIN BROAD STREET THEN PROCEED STRAIGHT AND TURN LEFT TO JOIN VICTORIA EMBARKMENT THEN PASS POINT ROAD TO PICK UP 1 LEARNER AT BENCORUM FLAT THEN PROCEED STRAIGHT PASS THE ROBOT TO PICK UP 1 LEARNER AT MANGO GROOVE THEN PROCEED STRAIGHT TO PICK UP 2 LEARNERS AT NORTH BEACH FLAT THEN PROCEED STRAIGHT TO PICK UP 2 LEARNERS AT PORTVIEW FLAT THEN PROCEED STRAIGHT WITH RUSSEL STREET TO PICK UP 2 LEARNERS AT BISHOPS GATE THEN PROCEED STRAIGHT PASS GREYVILLE RACE COURSE THEN DROP OFF 5 LEARNERS AT CLEARANCE PRIMARY SCHOOL THEN PROCEED STRAIGHT AND TURN LEFT WINDEMERE ROAD TO DROP OFF 2 LEARNERS AT GORDON GIRLS SCHOOL THEN PROCEED STRAIGHT PASS WINDERMERE MALL THEN PROCEED STRAIGHT AND TURN LEFT TO JOIN STAMFORD HILL ROAD TO DROP OFF 1 LEARNER AT ST ANTHONTS CATHOLIC PRIMARY SCHOOL.
SECOND LOAD.
FROM ST ANTHONY'S CATHOLIC PRIMARY SCHOOL PROCEED AND TURN RIGHT PROCEED STRAIGHT TILL REACH BROAD STREET THEN TURN RIGHT TO JOIN VICTORIA EMBARKMENT THEN TURN RIGHT TO JOIN RUSSEL STREET TO PICK UP 1 TEARNER AT ALBERT FLAT THEN PROCEED STRAIGHT USING RUSSEL STREET TO PICK UP 5 LEARNERS AT PORTVIEW FLAT TO PICK UP 1 LEARNER THEN PROCEED STRAIGHT TILL I REACH RUSSEL MANSION FLAT TO PICK UP 1 LEARNER THEN PROCEED STRAIGHT PASS GREYVILLE RACE COURSE THEN DROP OFF ALL LEARNERS AT CLEARANCE PRIMARY SCHOOL.
THEN GO BACK HOME AND PARK AND WAIT FOR SCHOOLS DERPARTURE.
USE THE SAME ROUTE IN THE AFTERNOON TO PICK UP AND DROP LEARNERS AT THEIR STATION

transport
Department:
Transport
Province of KwaZulu-Natal

GAZETTE

LGKZNG27-2021-NOV

REGION: ALL

1)	**Application Number:** APP0133550	2)	**Gazette Number:** LGKZNG27-2021-NOV
3)	**Applicant:** TA MLOTSHWA **ID NO.** 9204175780088 **Association:** NOT AVAILABLE	4)	**Applicant Address:** D2441 LINDELANI NEW ROAD NTUZUMA 4359
5)	**Existing Licence Holder:** NOT APPLICABLE **ID NO.** NOT APPLICABLE	6)	**Existing Licence Holder Address:** NOT APPLICABLE
7)	**Type of application:** NEW OPERATING LICENCE	8)	**Operating Licence Number:** NOTAVAILABLE
9)	**Vehicle Type:** OTHER	10)	1 X 0 (SEATED)
11)	**Region:** DURBAN CENTRAL		

12.1	KZPRERC2846912 - SCHOLARS AND THEIR PERSONAL EFFECTS: NO. D2441 LINDELANI NEW ROAD, NTUZUMA TO SCELULWAZI PRIMARY SCHOOL THE VEHICLE STARTS FROM HOME HOUSE NO. D2441 LINDELANI NEW ROAD, NTUZUMA , AND TURN RIGHT TO JOIN UNNAMED ROAD TO PICK UP 3 LEARNERS AT HOUSE NO:D2448, THEN CONTINUE STRAIGHT AND PICK UP 2 LEARNERS AT HOUSE NO: D2451 THEN PROCEED STRAIGHT TO JOIN LINDELANI ROAD, PROCEED STRAIGHT TO PICK UP 2 LEARNERS AT HOUSE NO: D2736 THEN PROCEED STRAIGHT AND TURN LEFT TO JOIN UNNAMED ROAD AND PICK UP 3 LEARNERS AT HOUSE NO: D185, THEN PROCEED STRAIGHT AND PICK UP 1 LEARNER AT HOUSE NO: D197, THEN PROCEED STRAIGHT AND TURN LEFT TO JOIN MACHOBENI ROAD AND PICK UP 4 LEARNERS AT HOUSE NO:401873 THEN MAKE A U-TURN TO UNNAMED ROAD PROCEED STRAIGHT AND TURN RIGHT TO JOIN DUMISANI FVLAKHAYE ROAD, CONTINUE STRAIGHT AND REACH MACHOBENI PRIMARY SCHOOL DROP-OFF 4 LEARNERS THEN TURN RIGHT TO JOIN MUSA DLUDLA DRIVE THEN CONTINUE STRAIGHT PASS SCELULWAZI PRIMARY SCHOOL TO DROP OFF ALL LEARNERS. THEN GO AND PARK THE VEHICLE AND WAIT FOR SCHOOL DEPARTURE. USE THE SAME ROUTE IN THE AFTERNOON WHEN PICKING THEM UP FROM SCHOOLS TO DROP THEM OFF AT THEIR HOMES.

transport
Department:
Transport
Province of KwaZulu-Natal

GAZETTE

LGKZNG27-2021-NOV

REGION: ALL

1)	**Application Number:** APP0133553	2)	**Gazette Number:** LGKZNG27-2021-NOV
3)	**Applicant:** GD PHILI **ID NO.** 6206245394082 **Association:** NOT AVAILABLE	4)	**Applicant Address:** 6 MAKHOBA ROAD NAZARETH PINETOWN 3610
5)	**Existing Licence Holder:** NOT APPLICABLE **ID NO.** NOT APPLICABLE	6)	**Existing Licence Holder Address:** NOT APPLICABLE
7)	**Type of application:** NEW OPERATING LICENCE	8)	**Operating Licence Number:** NOTAVAILABLE
9)	**Vehicle Type:** OTHER	10)	1 X 0 (SEATED)
11)	**Region:** DURBAN CENTRAL		

12.1 KZPRERC2846961 - SCHOLARS AND THEIR PERSONAL EFFECTS:
NO.06 MAKHOBA ROAD TO HIGHWAY COLLEGE
THE VEHICLE START AT HOME NO.06 MAKHOBA ROAD AND TURN RIGHT AND PICK UP 1 LEARNER AT HOUSE NO.17 AND U-TURN AND TURN LEFT TO JOIN MVUUBA ROAD AND TURN RIGHT TO DLAMINI ROAD TO PICK UP 1 LEARNER AT HOUSE NO.718 AND U-TURN BACK TO RIGHT DLAMINI ROAD AND TURN RIGHT TO MKHIZE ROAD AND TURN LEFT TO SIZWE MDLALOSE ROAD TO PICK UP 1 LEARNER AT HOUSE NO.11 AND TURN BACK RIGHT TO MKHIZE ROAD AND PICK UP 1 LEARNER AT HOUSE NO.38, PROCEED STRAIGHT ON MKHIZE ROAD AND TURN LEFT TO NAZARETH DRIVE AND TURN RIGHT TO NJOMANE ROAD AND PICK UP 1 LEARNER AT HOUSE NO.37 AND PROCEED TO JOIN NJOMANI ROAD, TURN RIGHT AT NAZARETH DRIVE AND TURN LEFT TO MTHWALI ROAD AND TURN LEFT TO NENE ROAD TO PICK UP 1 LEARNER AT HOUSE NO.12 PROCEED STRAIGHT AT NENE ROAD AND PICK UP 1 LEARNER AT HOUSE NO.601, U-TURN AND TURN RIGHT TO MTHWALI ROAD AND TURN LEFT TO NTEBENDE ROAD JOINING PHILI ROAD AND PICK UP 1 LEARNER AT HOUSE 532 AND TURN RIGHT TO TVLKHIZE ROAD AND PICK UP 2 LEARNERS AT HOUSE NO.400 AND PROCEED WITH MKHIZE ROAD AND PICK UP 2 LEARNERS AT HOUSE NO.24 AND U-TURN TO JOIN WILSON DRIVE AND TURN LEFT TO ACACCIA ROAD AND TURN RIGHT TO JOIN MARIANRIDGE ROAD AND TURN RIGHT TO BUSH BUCKS ROAD AND PICK UP 1 LEARNER AT HOUSE NO.589 AND TURN BACK AND TURN LEFT TO FLATCROWN ROAD AND TURN LEFT TO WILSON DRIVE AND TURN LEFT TO MARIT ROAD AND TURN RIGHT TO CAWASHAM ROAD AND JOIN CROMPTON ROAD AND TURN RIGHT TO WILDSOR LANE AND JOIN BAMBOOR LANE AND TURN LEFT TO PAYNF ROAD AND DROP OFF 9 LEARNERS AT PINETOWN SENIOR PRIMARY SCHOOL AND TURN RIGHT TO JOIN BAMBOOR LANE AND DROP OFF 3 LEARNERS AT PINETOWN JUNIOR PRIMARY SCHOOL AND TURN LEFT TO BEVISS ROAD AND DROP OFF 1 LEARNER AT HIGHWAY COLLEGE.
AND PARK THE BUS NEXT TO HIGHWAY COLLEGE. I USE SAME ROUTE AFTERNOON TO FETCH CHILDREN AND DROP THEN AT THEIR STATIONS.

transport
Department:
Transport
Province of KwaZulu-Natal

GAZETTE

LGKZNG27-2021-NOV

REGION: ALL

1)	**Application Number:** APP0133566	2)	**Gazette Number:** LGKZNG27-2021-NOV
3)	**Applicant:** N.O SHOZI **ID NO.** 6003030632085 **Association:** NOT AVAILABLE	4)	**Applicant Address:** 735 DLAMINI STREET NAZARETH PINETOWN 3610
5)	**Existing Licence Holder:** NOT APPLICABLE **ID NO.** NOT APPLICABLE	6)	**Existing Licence Holder Address:** NOT APPLICABLE
7)	**Type of application:** NEW OPERATING LICENCE	8)	**Operating Licence Number:** NOTAVAILABLE
9)	**Vehicle Type:** OTHER	10)	1 X 0 (SEATED)
11)	**Region:** DURBAN CENTRAL		

12.1

KZPRERC2847010 - SCHOLARS AND THEIR PERSONAL EFFECTS:
735 NAZARETH: 09 DLAMINI STREET TO PINETOWN JUNIOR PRIMARY SCHOOL
FIRST LOAD
THE VEHICLE STARTS FROM HOME SHOZI 735 NAZARETH: 09 DLAMINI STREET PROCEED THEN TURN RIGHT TO MKHIZE ROAD PROCEED AND TURN RIGHT TO MKHONTO WESIZWE AND PICK UP 1 LEARNER AT HOUSE NO.57 U-TURN TO MKHONTO WESIZWE AND PICK UP 1 LEARNER AT HOUSE NO.57 AND FROM MKHONTO WESIZWE GO BACK TO MKHIZE ROAD PROCEED STRAIGHT AND JOIN HLONGWA STREET THEN TURN RIGHT TO MKHIZE STREET THEN TURN LEFT ON HIBISCUS ROAD AND PICK UP 3 LEARNERS AT HOUSE NO.54 THEN TURN RIGHT GEE/HOUTURG AND PICK UP 2 LEARNERS AT HOUSE NO.54 THEN TURN LEFT ON WILSON DRIVE THEN TURN LEFT MARITZ ROAD AND TURN RIGHT ON CAVERSHAM ROAD THEN PROCEED STRAIGHT TO RAILWAY STREET ONTO GLENUGIE ROAD ONTO CAMPBELL ROAD THEN PROCEED STRAIGHT TILL REACH THE CIRCLE THEN PROCEED STRAIGHT TO EAST ONTO FOURWAY STOP THEN TURN RIGHT TO SANDHURST AVENUE TO LYNDHURST PRIMARY SCHOOL AND DROP OFF 4 LEARNERS THEN TURN RIGHT TO CLAMIS AVENUE THEN TURN RIGHT TO WYBANK ROAD THEN TURN LEFT TO WYEBANK SECONDARY SCHOOL AND DROP OFF 3 LEARNERS.
SECOND LOAD
FROM WYEBANK PRIMARY SCHOOL TO MKHIZE ROAD TURN RIGHT TO NAZARETH DRIVE AND PICK UP 2 LEARNERS AT HOUSE NO.4 THEN TURN LEFT TO MTHWALI AVENUE AND PICK UP 1 LEARNER AT HOUSE NO.615 THEN TURN RIGHT TO BLOSE ROAD AND PICK UP 1 LEARNER AT HOUSE NO.567 U-TURN TO NAZARETH DRIVE TURN LEFT ON MKHIZE ROAD AND PICK UP 2 LEARNERS AT HOUSE NO.316 PROCEED STRAIGHT TO HLONGWA STREET THEN RIGHT AND PICK UP 1 LEARNER AT HOUSE NO.57 PROCEED AND TURN RIGHT TO FRARA DRIVE THEN PROCEED STRATGHT ONTO FREEWAY M7 ONTO ST.JOHN AVENUE PROCEED STRAIGHT TO BELVISS ROAD TO PINETOWN JUNIOR PRIMARY SCHOOL AND DROP OFF ALL LEARNERS.
GO BACK HOME AND PARK AND WAIT FOR SCHOOLL TO DERPARTURE. USE THE SAME ROUTE GOING BACK TO PICK UP LEARNERS AND DROP THEM OFF AT THEIR STATIONS.

transport
Department:
Transport
Province of KwaZulu-Natal

GAZETTE

LGKZNG27-2021-NOV

REGION: ALL

1)	**Application Number:** APP0132297	2)	**Gazette Number:** LGKZNG27-2021-NOV
3)	**Applicant:** HT PATO **ID NO.** 5406066219084 **Association:** NOT AVAILABLE	4)	**Applicant Address:** G919 NDONDAKUSUKA ROAD KWAMASHU 4359
5)	**Existing Licence Holder:** NOT APPLICABLE **ID NO.** NOT APPLICABLE	6)	**Existing Licence Holder Address:** NOT APPLICABLE
7)	**Type of application:** NEW OPERATING LICENCE	8)	**Operating Licence Number:** NOTAVAILABLE
9)	**Vehicle Type:** OTHER	10)	1 X 0 (SEATED)
11)	**Region:** ETHEKWENI AND ILEMBE		

12.1	KZPRERC2842747 - SCHOLARS AND THEIR PERSONAL EFFECTS: HOME 919 KWAMASHU-G TO BRIARDENE PRIMARY SCHOOL THE VEHICLE STARTS AT HOME 919 KWAMASHU-G TURN LEFT TO MVALANE ROAD TO PICK-UP 2 LEARNERS AT HOUSE NO.15 PROCEED AND TURN RIGHT TO MVEMVE ROAD TO PICK-UP 1 LEARNER AT HOUSE NO.1O5 PROCEED STRAIGHT TO J SECTION TO PICK-UP 2 LEARNERS AT HOUSE NO.1O9 THEN PROCEED TO MALANDELA ROAD TO PICK-UP 1 LEARNER AT HOUSE NO.34 PROCEED TO H SECTION TO PICK-UP 1 LEARNER AT HOUSE NO.41O THEN PROCEED STRAIGHT TO SOMKHELE ROAD TO PICK-UP 2 LEARNERS AT HOUSE NO.24 PROCEED STRAIGHT KHUMALO ROAD TO PICK-UP 3 LEARNERS AT HOUSE NO.941 PROCEED TO ZIBHEBHU ROAD TO PICK-UP 1 LEARNER AT HOUSE NO.76 PROCEED AND TURN RIGHT TO MNYAYIZA ROAD TO PICK-UP 2 LEARNERS AT HOUSE NO.1125 PROCEED TO NTOMBELA ROAD TO SECTION TO PICK-UP 1 LEARNER AT HOUSE NO.225 THEN PROCEED TO HIGHWAY ROAD TO AVOCA PRIMARY SCHOOL TO DROP OFF 3 LEARNERS PROCEED TO EFFINGHAM HIGH SCHOOL TO DROP OFF 5 LEARNERS THEN PROCEED TO NORTH CREST PRIMARY SCHOOL TO DROP OFF 5 LEARNERS THEN PROCEED STRAIGHT TO BRIARDENE PRIMARY SCHOOL TO DROP OFF MY LAST DELIVERY. THEN GO BACK HOME AND PARK AND WAIT FOR SCHOOL TO DEPARTURE. USE THE SAME ROUTE AFTERNOON WHEN PICKING UP LEARNERS AND DROP THEM OF AT THEIR STATIONS.

Printed by and obtainable from the Government Printer, Bosman Street, Private Bag X85, Pretoria, 0001.
Contact Centre Tel: 012-748 6200. eMail: info.egazette@gpw.gov.za
Publications: Tel: (012) 748 6053, 748 6061, 748 6065

This gazette is also available free online at **www.gpwonline.co.za**