

**NORTH WEST
NOORDWES**

**EXTRAORDINARY
PROVINCIAL GAZETTE**

**BITENGEWONE
PROVINSIALE KOERANT**

Vol. 251

17 NOVEMBER 2008

No. 6556

CONTENTS • INHOUD

<i>No.</i>		<i>Page No.</i>	<i>Gazette No.</i>
GENERAL NOTICE • ALGEMENE KENNISGEWING			
644	Local Government: Municipal Demarcation Act (27/1998): Municipal Demarcation Board: Request in terms of section 22 for the redetermination of the municipal boundaries of West Rand District Municipality (DC48) and Kenneth Kaunda District Municipality (DC40)	3	6556
644	Wet op Plaaslike Regering: Munisipale Afbakening (27/1998): Munisipale Afbakeningsraad: Versoek ingevolge artikel 22 vir die herbepaling van die munisipale grense van Wes-Rand Distriksmunisipaliteit (DC48) en Kenneth Kaunda Distriksmunisipaliteit (DC40)	4	6556

GENERAL NOTICE

NOTICE 644 OF 2008

MUNICIPAL DEMARCATION BOARD

**REQUEST IN TERMS OF SECTION 22 OF THE LOCAL GOVERNMENT:
MUNICIPAL DEMARCATION ACT, 1998 (ACT NO. 27 OF 1998) FOR THE RE-
DETERMINATION OF THE MUNICIPAL BOUNDARIES OF WEST RAND
DISTRICT MUNICIPALITY (DC48) AND KENNETH KAUNDA DISTRICT
MUNICIPALITY (DC40)**

(Gauteng/North West)

In terms of Section 22 of the Local Government: Municipal Demarcation Act, 1998 (Act No. 27 Of 1998), the Minister of Provincial and Local Government has requested the Municipal Demarcation Board to re-determine the boundaries of West Rand District Municipality (DC48) and Kenneth Kaunda District Municipality (DC40) by excluding Merafong City Local Municipality from the municipal area of Kenneth Kaunda District Municipality (DC40), and by including Merafong City into the municipal area of West Rand District Municipality (DC48).

The relevant maps are hereby published to reflect the request received from the Minister.

The Board will soon be publishing a notice in terms of section 26 of the Demarcation Act, 1998, in the media to invite public views and representation on this matter.

The re-determination of the municipal boundaries, is subject to an amendment of the Constitution of the Republic to exclude Merafong City from the geographic area of North West Province, and to include it into the geographic area of Gauteng Province.

**VUYO MLOKOTI
CHAIRPERSON: MUNICIPAL DEMARCATION BOARD**

KENNISGEWING 644 VAN 2008**MUNISIPALE AFBAKENINGSRAAD****VERSOEK INGEVOLGE ARTIKEL 22 VAN DIE WET OP PLAASLIKE
REGERING: MUNISIPALE AFBAKENING, 1998 (WET NO. 27 VAN 1998) VIR
DIE HERBEPALING VAN DIE MUNISIPALE GRENSE VAN WES-RAND
DISTRIKSMUNISIPALITEIT (DC48) EN KENNETH KAUNDA
DISTRIKSMUNISIPALITEIT (DC40)
(Gauteng/Noord-Wes)**

Ingevolge Artikel 22 van die die Wet op Plaaslike Regering: Munisipale Afbakening, 1998, het die Minister van Provinsiale en Plaaslike Regering, die Munisipale Afbakeningsraad versoek om die grense van Wes-Rand Distriksmunisipaliteit (DC48) en Kenneth Kaunda Distriksmunisipaliteit (DC40) te herbepaal, deur Merafong City Plaaslike Munisipaliteit uit te sluit van die munisipale gebied van Kenneth Kaunda Distriksmunisipaliteit (DC40) en dit in te sluit in die munisipale gebied van Wes-Rand Distriksmunisipaliteit (DC48).

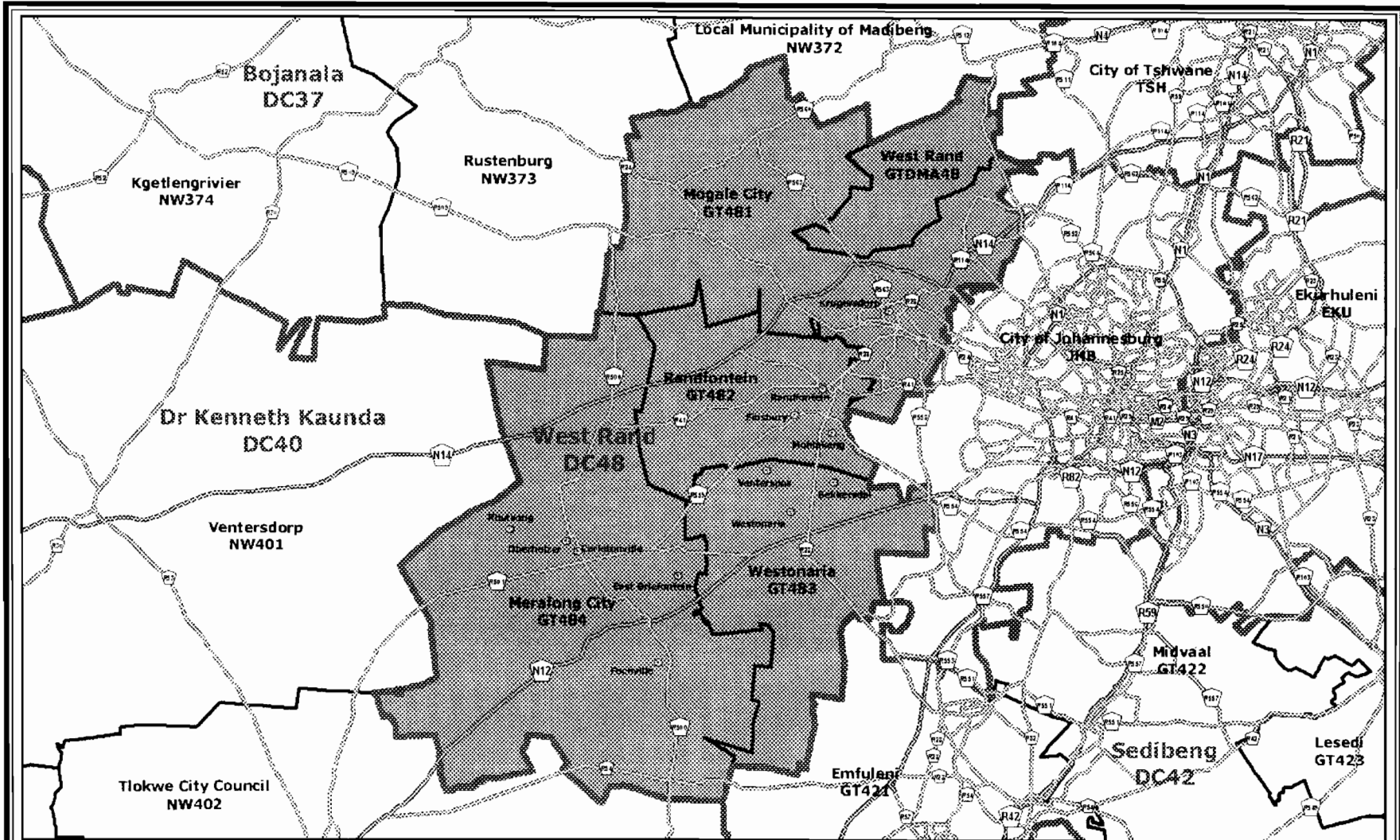
Die betrokke kaarte wat die Minister se versoek reflekteer, word hiermee gepubliseer.

Die Raad sal binnekort 'n kennisgewing ingevolge artikel 26 van die Afbakeningswet, 1998 in die media publiseer om die publiek uit te nooi om menings en verhoë oor die saak aan die Raad voor te lê.

Die herbepaling van die munisipale grense is onderworpe aan 'n wysiging van die Grondwet van die Republiek, om Merafong City uit te sluit van die geografiese gebied van Noord-Wes Provinsie, en dit in te sluit in die geografies gebied van Gauteng Provinsie.

VUYO MLOKOTI

VOORSITTER: MUNISIPALE AFBAKENINGSRAAD



Legend

- Province
- District Municipality
- Local/Metro Municipality
- DMA
- Main Town
- National Road
- Main Road

Request received from the Minister of Provincial and Local Government in terms of section 22 of the Local Government, Municipal Demarcation Act, 1998 to exclude Merafong Local Municipality from the municipal area of Kenneth Kaunda District Municipality and to include Merafong City Local Municipality into the municipal area of West Rand District Municipality. Re-determination of municipal boundaries is subject to the amendment of the Constitution to change the provincial boundaries of Gauteng and North West.

DATE
November 2008

MAP NUMBER
4

Additional information relating to this map can be obtained by contacting the Municipal Demarcation Board at

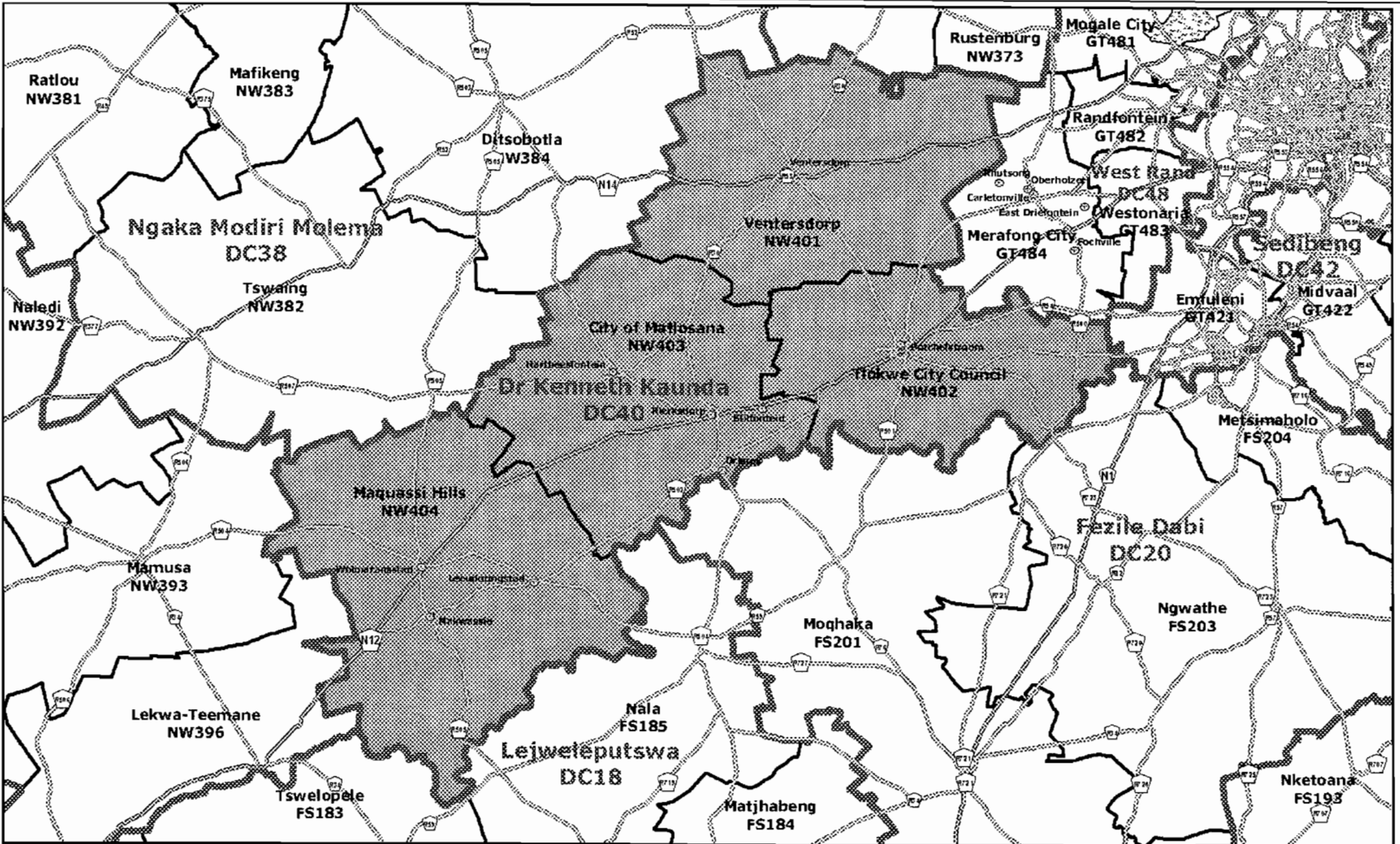
Tel: (012) 342 24 61 Fax: (012) 342 24 60

E-mail: info@demarcation.org.za

Website: www.demarcation.org.za

Postal: Private Bag 428, Hatfield, 0028





Legend

- District Municipality
- Local/Metro Municipality
- DMA
- Main Town
- National Road
- Main Road

0 5 10
Kilometers

Request received from the Minister of Provincial and Local Government in terms of section 22 of the Local Government: Municipal Demarcation Act, 1998 to exclude Merafong Local Municipality from the municipal area of Kenneth Kaunda District Municipality, and to include Merafong City Local Municipality into the municipal area of West Rand District Municipality. Re-determination of municipal boundaries is subject to the amendment of the Constitution to change the provincial boundaries of Gauteng and North West.

DATE
November 2008

MAP NUMBER
5

Additional information relating to this map can be obtained by contacting the Municipal Demarcation Board at:

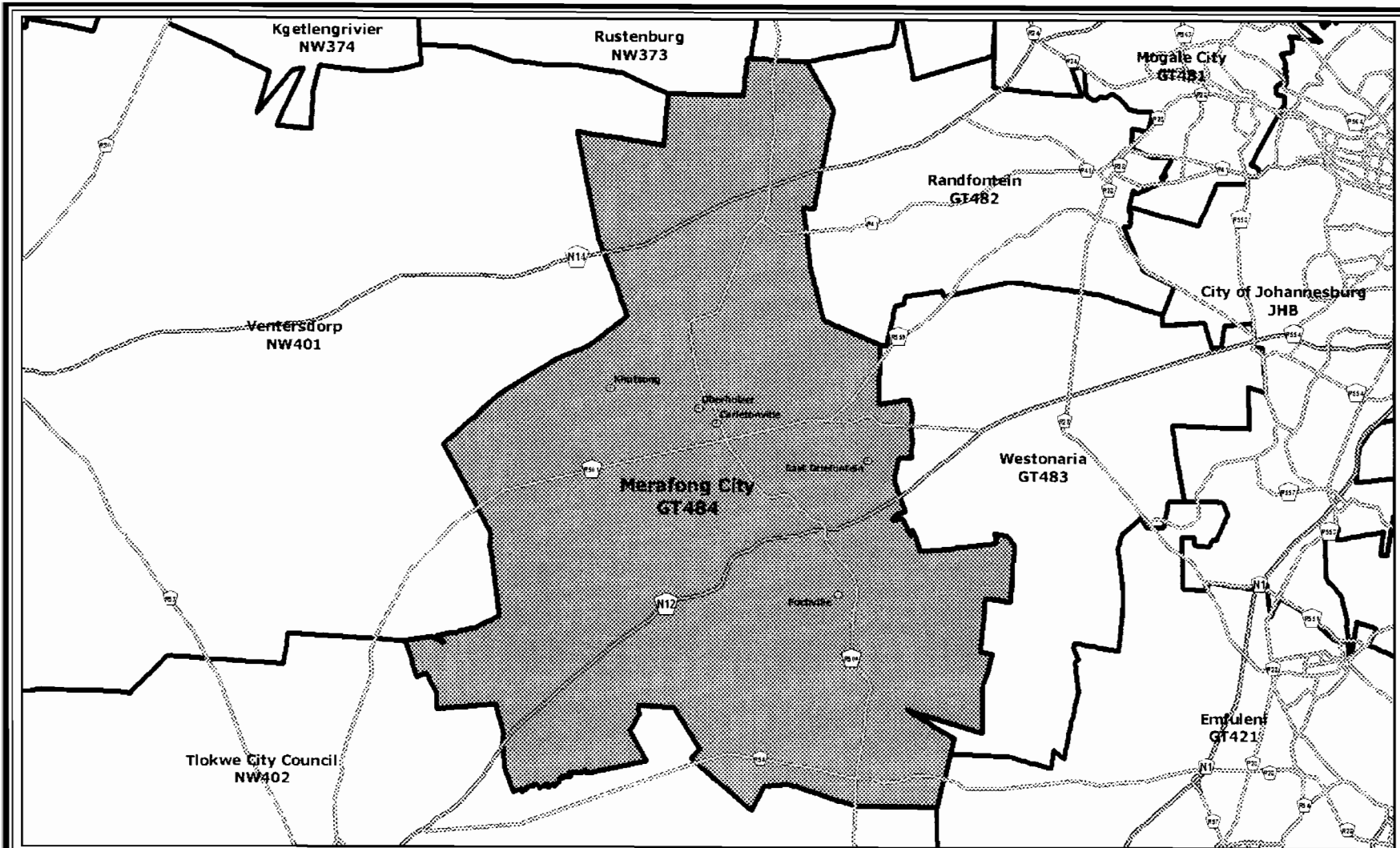
Tel: (012) 342 24 81 Fax: (012) 342 24 80




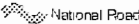




E-mail: info@demarcation.org.za

Website: www.demarcation.org.za

Postal: Private Bag 228, Hatfield, 0029





<p>Legend</p> <ul style="list-style-type: none">  Local/Metro Municipality  DMA  Main Town  National Road  Main Road 	 	<p>Request received from the Minister of Provincial and Local Government in terms of section 22 of the Local Government Municipal Demarcation Act, 1998 to exclude Merafong Local Municipality from the municipal area of Kenneth Kaunda District Municipality, and to include Merafong City Local Municipality into the municipal area of West Rand District Municipality. Re-determination of municipal boundaries is subject to the amendment of the Constitution to change the provincial boundaries of Gauteng and North West.</p>	<p>DATE November 2008</p> <p>MAP NUMBER 14</p>	<p>Additional information relating to this map can be obtained by contacting the Municipal Demarcation Board at</p> <p>Tel: (012) 342 24 81 Fax: (012) 342 24 80</p> <p>E-mail: info@demarcation.org.za</p> <p>Website: www.demarcation.org.za</p> <p>Postal: Private Bag x28, Hatfield, 0028</p>	
---	--	---	--	--	---