

**NORTH WEST
NOORDWES**

**EXTRAORDINARY
PROVINCIAL GAZETTE**

**BITENGEWONE
PROVINSIALE KOERANT**

Vol. 253

15 MARCH 2010
MAART

No. 6744

IMPORTANT NOTICE

The Government Printing Works will not be held responsible for faxed documents not received due to errors on the fax machine or faxes received which are unclear or incomplete. Please be advised that an "OK" slip, received from a fax machine, will not be accepted as proof that documents were received by the GPW for printing. If documents are faxed to the GPW it will be the sender's responsibility to phone and confirm that the documents were received in good order.

Furthermore the Government Printing Works will also not be held responsible for cancellations and amendments which have not been done on original documents received from clients.

CONTENTS • INHOUD

<i>No.</i>		<i>Page No.</i>	<i>Gazette No.</i>
GENERAL NOTICE • ALGEMENE KENNISGEWING			
69	Local Government: Municipal Structures Act (117/1998): Municipal Demarcation Board: Delimitation of municipal wards: City of Matlosana Local Municipality (NW403)	3	6744
69	Wet op Plaaslike Regering: Munisipale Strukture (117/1998): Munisipale Afbakeningsraad: Afbakening van munisipale wyke: City of Matlosana Plaaslike Munisipaliteit (NW403)	10	6744

GENERAL NOTICE

NOTICE 69 OF 2010

MUNICIPAL DEMARCATION BOARD DELIMITATION OF MUNICIPAL WARDS IN TERMS OF THE LOCAL GOVERNMENT: MUNICIPAL STRUCTURES ACT, 1998

Municipality : City of Matlosana Local Municipality (NW403)

In terms of Item 5(1) of Schedule 1 to the Local Government: Municipal Structures Act, 1998 (Act No. 117 of 1998) ("the Act") the Municipal Demarcation Board hereby publishes its delimitation of wards for the above-mentioned municipality. Particulars of the delimitation are listed in the Schedule.

In terms of Item 5(2) of Schedule 1 to the Act, any person aggrieved by a delimitation may, within 14 days of publication of this notice, submit objections in writing to:

The Municipal Demarcation Board
Private Bag X28

Hatfield

0028

Fax: 012-3422480

E-mail: robert@demarcation.org.za

The attached form MDB5 must please be used to object. The form is also available on www.demarcation.org.za

LANDIWE MAHLANGU
CHAIRPERSON: MDB

SCHEDULE

In terms of Section 18(3) of the Local Government: Municipal Structures Act, 1998 (Act 117 of 1998) the MEC responsible for local government has determined that the municipal council consists of 70 councillors.

After having consulted the Independent Electoral Commission, The Municipal Demarcation Board has delimited the municipality into 35 wards in terms of Schedule 1 to the Act.

The number of registered voters in each ward does not vary by more than fifteen percent from the norm. The norm was determined by dividing the total number of voters on the municipal segment of the national common voters roll, namely 184998 voters on 12 February 2009, by the number of wards in the municipality.

An overview map of the boundary of the municipality, with the boundaries of the wards within the municipal boundary, and a map of each ward are attached. In case of a discrepancy between a map and this schedule, the map will prevail.

The ward numbers, the voting districts and voting stations in each ward, and the number of voters are as follows:

WARD 1 comprises of a total of 5722 registered voters

Voting District	Voting Station	Number of Voters
86820194	MATLHAPI FARM SCHOOL	366
86820970	MELLIODORA GENERAL DEALER	417
86821038	MMBATHO PRIMARY SCHOOL	224
86820240	SAAMBOU FARM SCHOOL	221
86820239	AGS CHURCH HARTBEESFONTEIN	830
86820217	WERDA KONTANTWINKEL	491
86820183	OORBIETJIESFONTEIN SCHOOL	266
86860042	TOWN COUNCIL HARTBEESFONTEIN	517
86821049	TIGANE CLINIC EXT 4	1766
86821027	OPRAAP GENERAL DEALER	136
86820228	MAHEELLO INTERMEDIATE SCHOOL	488

WARD 2 comprises of a total of 5975 registered voters

Voting District	Voting Station	Number of Voters
86860020	TIGANE PRIMARY SCHOOL	2537
86860019	BAKANG PRIMARY SCHOOL	2680
86821117	TEMPORARY VOTING STATION (TIGANE EXT 6)	758

WARD 3 comprises of a total of 4935 registered voters

Voting District	Voting Station	Number of Voters
86870245	MANZILPARK COMMUNITY HALL	1072
86870267	ALABAMA SECONDARY SCHOOL	1486
86870256	ALABAMA COMMUNITY HALL	2377

WARD 4 comprises of a total of 5737 registered voters

Voting District	Voting Station	Number of Voters
86820172	DOMINIONVILLE REEF COMBINED SCHOOL	528
86870379	JOUBERTON EXT 21 CRECHE	1531
86820161	SYFERFONTEIN FARM SCHOOL	159
86870458	TEMPORARY VOTING STATION (ALABAMA EXT 3)	1760
86870087	NKANG MATLHALE SECONDARY SCHOOL	1759

WARD 5 comprises of a total of 6078 registered voters

Voting District	Voting Station	Number of Voters
86870144	COCEKANI HIGH SCHOOL	2084
86870098	JONNY'S INN	2351
86870177	ZIMELE-GEQE PUBLIC SCHOOL	1643

WARD 6 comprises of a total of 5909 registered voters

Voting District	Voting Station	Number of Voters
86870302	SAPS HALL	1509
86870357	JOUBERTON EXT 23 CHURCH	1587
86870346	CIIRIS IIANI SECONDARY SCHOOL	2813

WARD 7 comprises of a total of 5984 registered voters

Voting District	Voting Station	Number of Voters
86870100	ARE-ITSHOKENG PUBLIC SCHOOL	2880
86870414	TSAMMA SECONDARY SCHOOL	729
86870122	TSHOLOFELO CLINIC	2375

WARD 8 comprises of a total of 4811 registered voters

Voting District	Voting Station	Number of Voters
86870166	TIANG PRIMARY SCHOOL	1686
86870133	KAKATLELA PRIMARY SCHOOL	1230
86870111	EDISANG PRIMARY SCHOOL	1001
86870368	ITHUSENG PRIMARY SCHOOL	894

WARD 9 comprises of a total of 5599 registered voters

Voting District	Voting Station	Number of Voters
86870380	TEMPORARY VOTING STATION (PIELANDABA GROUNDS)	1517
86870188	EMPILISWENE CLINIC	1979
86870155	TENT JOUBERTON EXT 10	2103

WARD 10 comprises of a total of 4888 registered voters

Voting District	Voting Station	Number of Voters
86870212	ROMAN CATHOLIC CHURCH	1749
86870425	KHAYALETHU PUBLIC SCHOOL	772
86870223	MOKOLOKOTOANE PRIMARY SCHOOL	2367

WARD 11 comprises of a total of 5360 registered voters

Voting District	Voting Station	Number of Voters
86870201	TOKOLOGO EARLY LEARNING CENTRE	2297
86870199	JOUBERTON HALL	1928
86870403	TSHEDIMOSETSO PRIMARY SCHOOL	1135

WARD 12 comprises of a total of 5338 registered voters

Voting District	Voting Station	Number of Voters
86870076	TENT JOUBERTON EXT 22	2334
86821128	TEMPORARY VOTING STATION (JOUBERTON EXT 24)	779
86870447	HOUSE OF JOY	1191
86870436	ROMAN CATHOLIC CHURCH EXT 22	1034

WARD 13 comprises of a total of 4868 registered voters

Voting District	Voting Station	Number of Voters
86870324	SEDIKO PRIMARY SCHOOL	2014
86870234	AREFADIMEHENG SECONDARY SCHOOL	2854

WARD 14 comprises of a total of 4576 registered voters

Voting District	Voting Station	Number of Voters
86870335	ZION CHURCH EXT 16	1956
86870313	MOFATLHUSI SECONDARY SCHOOL	2620

WARD 15 comprises of a total of 5406 registered voters

Voting District	Voting Station	Number of Voters
86821061	TILARI COMMUNITY HALL	416
86870065	MEIRINGSPARK PRIMARY SCHOOL	2626
86870054 (Portion)	SCHOONSPRUIT HIGH SCHOOL	2364

WARD 16 comprises of a total of 4762 registered voters

Voting District	Voting Station	Number of Voters
86870054 (Portion)	SCHOONSPRUIT HIGH SCHOOL	700
86870043	LA HOFF PRIMARY SCHOOL	4062

WARD 17 comprises of a total of 5901 registered voters

Voting District	Voting Station	Number of Voters
86870032	WESVALIA HIGH SCHOOL	3219
86870010	NEDERDUISCH HERVORMDE KERK	2682

WARD 18 comprises of a total of 5544 registered voters

Voting District	Voting Station	Number of Voters
86820273	BRAKSPRUIT SHOP	706
86820318	LETLHASEDI COMBINED SCHOOL	427
86820284	KONYAKONYANG SCHOOL	317
86870021	GOUDKOP PRIMARY SCHOOL	4094

WARD 19 comprises of a total of 5052 registered voters

Voting District	Voting Station	Number of Voters
86870391	ROOSHEUWEL PRIMARY SCHOOL	661
86870289	CIVIC CENTRE BANQUET HALL	2337
86870278	GREEK COMMUNITY HALL	2054

WARD 20 comprises of a total of 4538 registered voters

Voting District	Voting Station	Number of Voters
86900104	BATHABILE PRIMARY SCHOOL	2306
86900171	NTATAISE PRIMARY SCHOOL	2232

WARD 21 comprises of a total of 4821 registered voters

Voting District	Voting Station	Number of Voters
86900193	HOSTEL NO.2 COMMUNITY HALL	451
86900148	UMUZIMUHLE CINEMA HALL	2734
86900160	EAST SINGLE QUARTERS	1636

WARD 22 comprises of a total of 5523 registered voters

Voting District	Voting Station	Number of Voters
86900227	NG KERK IN AFRIKA	3297
86900250	TENT KANANA EXT 5	1138
86900272	TVS KANANA EXT 14	1088

WARD 23 comprises of a total of 4909 registered voters

Voting District	Voting Station	Number of Voters
86900092	ARE-FENYENG PUBLIC SCHOOL	2943
86900238	TENT KANANA EXT 6	1966

WARD 24 comprises of a total of 5065 registered voters

Voting District	Voting Station	Number of Voters
86900070	CATHOLIC CHURCH	1869
86900081	MMOKENG SECONDARY SCHOOL	1681
86900249	RETIABILE EDU CARE CENTRE	1515

WARD 25 comprises of a total of 4716 registered voters

Voting District	Voting Station	Number of Voters
86900137	THUTO-TSHEBO MIDDLE SCHOOL	1747
86900126	FOLANG DISABILITY CARE CENTRE	2577
86900283	TEMPORARY VOTING STATION (REAGOLA)	392

WARD 26 comprises of a total of 5042 registered voters

Voting District	Voting Station	Number of Voters
86900115	KANANA COMMUNITY HALL	1965
86900058	TENT KANANA EXT 10	3077

WARD 27 comprises of a total of 5112 registered voters

Voting District	Voting Station	Number of Voters
86900047	TISETSANG PRE-SCHOOL AND CRECHE	1670
86900261	NIGEL APOSTOLIC CHURCH	748
86900069	SELANG THUTO PRIMARY SCHOOL	2694

WARD 28 comprises of a total of 4573 registered voters

Voting District	Voting Station	Number of Voters
86900182	SHAFT NO 10 HALL TAU LAKOA	500
86820138	REGINA KONTANT WINKEL	201
86821083	YSTERSPRUIT SCHOOL	81
86900014	NOORDVAAL PRIMARY SCHOOL	2191
86900025	ORKNEY SECONDARY SCHOOL	1600

WARD 29 comprises of a total of 5478 registered voters

Voting District	Voting Station	Number of Voters
86870290	JOHAN DE WIT HALL	1734
86900036	ORKNEY PRIMARY SCHOOL	2809
86900216	HOSTEL NO 4 COMMUNITY HALL	525
86900159	HOSTEL NO 5 COMMUNITY HALL	410

WARD 30 comprises of a total of 6020 registered voters

Voting District	Voting Station	Number of Voters
86930017	PEOPLES HALL	4192
86930028	NO.2 SHAFT HOSTEL HALL	1828

WARD 31 comprises of a total of 5270 registered voters

Voting District	Voting Station	Number of Voters
86930130	DIRANG KA NATLA PRIMARY SCHOOL	2007
86930040	STILFONTEIN PRIMARY SCHOOL	2927
86930141	KHUMA EXT 11	336

WARD 32 comprises of a total of 5330 registered voters

Voting District	Voting Station	Number of Voters
86930073	CHRISTMAS HALL	1380
86930039	KHUMA CLINIC EXT 8	3950

WARD 33 comprises of a total of 5796 registered voters

Voting District	Voting Station	Number of Voters
86930084	BORAKANELO SECONDARY SCHOOL	2992
86930051	VUYANI MAWETHU SECONDARY SCHOOL	2804

WARD 34 comprises of a total of 5120 registered voters

Voting District	Voting Station	Number of Voters
86930129	TUKISANG PRIMARY SCHOOL	2181
86930107	NOZIZWE SCHOOL	2939

WARD 35 comprises of a total of 5240 registered voters

Voting District	Voting Station	Number of Voters
86930118	KHUMA CITY HALL	2397
86930095	ABONTLE SCHOOL	2843

Important: This Schedule contains the total number of registered voters on the municipality's segment of the national common voters' roll on 12 February 2009 as provided for in Government Notice No. 750 published in Government Gazette No. 32407 of 15 July 2009. The voting district numbers, the voting district boundaries, voting stations, and the number of voters may change after the registration of voters for the 2011 local elections.

FORM MDB5

WARD DELIMITATION

OBJECTION IN TERMS OF ITEM 5(2) OF SCHEDULE 1 TO THE
LOCAL GOVERNMENT: MUNICIPAL STRUCTURES ACT, 1998

Name of municipality:.....Code:.....

Name of aggrieved person/institution:.....

Contact person in case of an institution:.....

Address:.....

Tel. number:.....Cell number:.....

Email address:.....

I hereby object to the delimitation of the boundaries of the following wards:

WARD NUMBER	REASON/MOTIVATION

I request the Municipal Demarcation Board to consider the following alternative proposals:

Ward number	The ward should comprise of the following voting districts (Provide voting district number and the number of voters in brackets e.g. VD1123456(1500)+VD345678(2500)=4000)	Motivation

I confirm that:

- each cluster of voting districts form a contiguous ward;
- the number of voters in each ward fall within the minimum and maximum of voters allowed per ward;
- the proposed ward boundaries comply, in general, with the criteria.

SIGNATURE

NAME AND SURNAME

DATE

KENNISGEWING 69 VAN 2010**MUNISIPALE AFBAKENINGSRAAD
AFBAKENING VAN MUNISIPALE WYKE INGEVOLGE DIE WET OP
PLAASLIKE REGERING: MUNISIPALE STRUKTURE, 1998****Munisipaliteit : City of Matlosana Plaaslike Munisipaliteit (NW403)**

Ingevolge Item 5(1) van Bylae 1 van die Wet op Plaaslike Regering: Munisipale Strukture, 1998 (Wet No. 117 van 1998) ("die Wet") publiseer die Munisipale Afbakeningsraad hiermee sy afbakening van wyke vir die bogenaaamde munisipaliteit. Besonderhede van die afbakening is vervat in die Bylae.

Ingevolge Item 5(2) van Bylae 1 van die Wet, kan enige persoon wat gegrief is deur 'n afbakening binne 14 dae na publikasie van hierdie kennisgewing skriftelike besware voorlê aan:

Die Munisipale Afbakeningsraad
Privaatsak X28

Hatfield

0028

Faks: 012-3422480

E-pos: robert@demarcation.org.za

Die aangehegte vorm MDB5 moet asseblief gebruik word om beswaar aan te teken. Die vorm is ook beskikbaar op www.demarcation.org.za

LANDIWE MAHLANGU

VOORSITTER: MUNISIPALE AFBAKENINGSRAAD

BYLAE

Ingevolge Artikel 18(3) van die Wet op Plaaslike Regering: Munisipale Strukture, 1998 (Wet 117 van 1998) het die LUR vir plaaslike regering bepaal dat die munisipale raad bestaan uit 70 raadslede.

Na oorlegpleging met die Onafhanklike Verkiesingskommissie het die Munisipale Afbakeningsraad die munisipaliteit in 35 wyke afgebaken ingevolge Bylae 1 van die Wet.

Die getal geregistreerde kiesers in elke wyk, wyk nie meer as vyftien persent van die norm af nie. Die norm is bepaal deur die getal geregistreerde kiesers op die munisipale segment van die nasionale gemeenskaplike kieserslys, naamlik 184998 kiesers op 12 Februarie 2009, deur die getal wyke in die munisipaliteit te deel.

'n Oorsigkaart van die munisipale grens met die grense van die wyke binne die munisipale grens, en 'n kaart van elke wyk, is aangeheg. Ingeval van 'n verskil tussen 'n kaart en hierdie bylae, sal die kaart geld.

Die wyknommers, die stemdistrikte en stemlokale in elke wyk, en die getal kiesers is as volg:

WYK 1 het 5722 kiesers

Stemdistrik	Stemlokaal	Getal kiesers
86820183	OORBIETJIESFONTEIN SCHOOL	266
86820194	MATLHAPI FARM SCHOOL	366
86820217	WERDA KONTANTWINKEL	491
86820228	MAHEELO INTERMEDIATE SCHOOL	488
86820239	AGS CHURCH HARTBEESFONTEIN	830
86820240	SAAMBOU FARM SCHOOL	221
86820970	MELLIODORA GENERAL DEALER	417
86821027	OPRAAP GENERAL DEALER	136
86821038	MMBATHO PRIMARY SCHOOL	224
86821049	TIGANE CLINIC EXT 4	1766
86860042	TOWN COUNCIL HARTBEESFONTEIN	517

WYK 2 het 5975 kiesers

Stemdistrik	Stemlokaal	Getal kiesers
86860020	TIGANE PRIMARY SCHOOL	2537
86860019	BAKANG PRIMARY SCHOOL	2680
86821117	TEMPORARY VOTING STATION (TIGANE EXT 6)	758

WYK 3 het 4935 kiesers

Stemdistrik	Stemlokaal	Getal kiesers
86870245	MANZILPARK COMMUNITY HALL	1072
86870256	ALABAMA COMMUNITY HALL	2377
86870267	ALABAMA SECONDARY SCHOOL	1486

WYK 4 het 5737 kiesers

Stemdistrik	Stemlokaal	Getal kiesers
86820161	SYTERFONTEIN FARM SCHOOL	159
86820172	DOMINIONVILLE REEF COMBINED SCHOOL	528
86870087	NKANG MATLHALE SECONDARY SCHOOL	1759
86870379	JOUBERTON EXT 21 CRECHE	1531
86870458	TEMPORARY VOTING STATION (ALABAMA EXT 3)	1760

WYK 5 het 6078 kiesers

Stemdistrik	Stemlokaal	Getal kiesers
86870144	COCEKANI HIGH SCHOOL	2084
86870098	JONNY'S INN	2351
86870177	ZIMELE-GEQE PUBLIC SCHOOL	1643

WYK 6 het 5909 kiesers

Stemdistrik	Stemlokaal	Getal kiesers
86870302	SAPS HALL	1509
86870357	JOUBERTON EXT 23 CHURCH	1587
86870346	CIIRIS IIANI SECONDARY SCHOOL	2813

WYK 7 het 5984 kiesers

Stemdistrik	Stemlokaal	Getal kiesers
86870414	TSAMMA SECONDARY SCHOOL	729
86870122	TSHOLOFELO CLINIC	2375
86870100	ARE-ITSHOKENG PUBLIC SCHOOL	2880

WYK 8 het 4811 kiesers

Stemdistrik	Stemlokaal	Getal kiesers
86870133	KAKATLELA PRIMARY SCHOOL	1230
86870166	TIANG PRIMARY SCHOOL	1686
86870368	ITHUSENG PRIMARY SCHOOL	894
86870111	EDISANG PRIMARY SCHOOL	1001

WYK 9 het 5599 kiesers

Stemdistrik	Stemlokaal	Getal kiesers
86870155	TENT JOUBERTON EXT 10	2103
86870188	EMPILESWENE CLINIC	1979
86870380	TEMPORARY VOTING STATION (PHELANDABA GROUNDS)	1517

WYK 10 het 4888 kiesers

Stemdistrik	Stemlokaal	Getal kiesers
86870223	MOKOLOKOTOANE PRIMARY SCHOOL	2367
86870212	ROMAN CATHOLIC CHURCH	1749
86870425	KHAYALETHU PUBLIC SCHOOL	772

WYK 11 het 5360 kiesers

Stemdistrik	Stemlokaal	Getal kiesers
86870199	JOUBERTON HALL	1928
86870201	TOKOLOGO EARLY LEARNING CENTRE	2297
86870403	TSHEDIMOSETSO PRIMARY SCHOOL	1135

WYK 12 het 5338 kiesers

Stemdistrik	Stemlokaal	Getal kiesers
86821128	TEMPORARY VOTING STATION (JOUBERTON EXT 24)	779
86870076	TENT JOUBERTON EXT 22	2334
86870436	ROMAN CATHOLIC CHURCH EXT 22	1034
86870447	HOUSE OF JOY	1191

WYK 13 het 4868 kiesers

Stemdistrik	Stemlokaal	Getal kiesers
86870324	SEDIKO PRIMARY SCHOOL	2014
86870234	AREFADIMEHENG SECONDARY SCHOOL	2854

WYK 14 het 4576 kiesers

Stemdistrik	Stemlokaal	Getal kiesers
86870335	ZION CHURCH EXT 16	1956
86870313	MOFATLHUSI SECONDARY SCHOOL	2620

WYK 15 het 5406 kiesers

Stemdistrik	Stemlokaal	Getal kiesers
86870065	MEIRINGSPARK PRIMARY SCHOOL	2626
86870054 (Gedeelte)	SCHOONSPRUIT HIGH SCHOOL	2364
86821061	THARI COMMUNITY HALL	416

WYK 16 het 4762 kiesers

Stemdistrik	Stemlokaal	Getal kiesers
86870043	LA HOFF PRIMARY SCHOOL	4062
86870054 (Gedeelte)	SCHOONSPRUIT HIGH SCHOOL	700

WYK 17 het 5901 kiesers

Stemdistrik	Stemlokaal	Getal kiesers
86870010	NEDERDUISCH HERVORMDE KERK	2682
86870032	WESVALIA HIGH SCHOOL	3219

WYK 18 het 5544 kiesers

Stemdistrik	Stemlokaal	Getal kiesers
86870021	GOUDKOP PRIMARY SCHOOL	4094
86820318	LETLHASEDI COMBINED SCHOOL	427
86820273	BRAKSPRUIT SHOP	706
86820284	KONYAKONYANG SCHOOL	317

WYK 19 het 5052 kiesers

Stemdistrik	Stemlokaal	Getal kiesers
86870278	GREEK COMMUNITY HALL	2054
86870289	CIVIC CENTRE BANQUET HALL	2337
86870391	ROOSHEUWEL PRIMARY SCHOOL	661

WYK 20 het 4538 kiesers

Stemdistrik	Stemlokaal	Getal kiesers
86900104	BATHABILE PRIMARY SCHOOL	2306
86900171	NTATAISE PRIMARY SCHOOL	2232

WYK 21 het 4821 kiesers

Stemdistrik	Stemlokaal	Getal kiesers
86900160	EAST SINGLE QUARTERS	1636
86900193	HOSTEL NO 2 COMMUNITY HALL	451
86900148	UMUZIMUHLE CINEMA HALL	2734

WYK 22 het 5523 kiesers

Stemdistrik	Stemlokaal	Getal kiesers
86900227	NG KERK IN AFRIKA	3297
86900250	TENT KANANA EXT 5	1138
86900272	TVS KANANA EXT 14	1088

WYK 23 het 4909 kiesers

Stemdistrik	Stemlokaal	Getal kiesers
86900092	ARE-FENYENG PUBLIC SCHOOL	2943
86900238	TENT KANANA EXT 6	1966

WYK 24 het 5065 kiesers

Stemdistrik	Stemlokaal	Getal kiesers
86900070	CATHOLIC CHURCH	1869
86900081	MMOKENG SECONDARY SCHOOL	1681
86900249	RETHABILE EDU CARE CENTRE	1515

WYK 25 het 4716 kiesers

Stemdistrik	Stemlokaal	Getal kiesers
86900137	THUTO-TSHEBO MIDDLE SCHOOL	1747
86900283	TEMPORARY VOTING STATION (REAGOLA)	392
86900126	FOLANG DISABILITY CARE CENTRE	2577

WYK 26 het 5042 kiesers

Stemdistrik	Stemlokaal	Getal kiesers
86900058	TENT KANANA EXT 10	3077
86900115	KANANA COMMUNITY HALL	1965

WYK 27 het 5112 kiesers

Stemdistrik	Stemlokaal	Getal kiesers
86900069	SELANG THUTO PRIMARY SCHOOL	2694
86900261	NIGEL APOSTOLIC CHURCH	748
86900047	TISETSANG PRE-SCHOOL AND CRECHE	1670

WYK 28 het 4573 kiesers

Stemdistrik	Stemlokaal	Getal kiesers
86900182	SHAFT NO 10 HALL TAU LAKOA	500
86900025	ORKNEY SECONDARY SCHOOL	1600
86900014	NOORDVAAL PRIMARY SCHOOL	2191
86821083	YSTERSPRUIT SCHOOL	81
86820138	REGINA KONTANT WINKEL	201

WYK 29 het 5478 kiesers

Stemdistrik	Stemlokaal	Getal kiesers
86870290	JOHAN DE WIT HALL	1734
86900036	ORKNEY PRIMARY SCHOOL	2809
86900159	HOSTEL NO 5 COMMUNITY HALL	410
86900216	HOSTEL NO 4 COMMUNITY HALL	525

WYK 30 het 6020 kiesers

Stemdistrik	Stemlokaal	Getal kiesers
86930017	PEOPLES HALL	4192
86930028	NO.2 SHAFT HOSTEL HALL	1828

WYK 31 het 5270 kiesers

Stemdistrik	Stemlokaal	Getal kiesers
86930141	KHUMA EXT 11	336
86930040	STILFONTEIN PRIMARY SCHOOL	2927
86930130	DIRANG KA NATLA PRIMARY SCHOOL	2007

WYK 32 het 5330 kiesers

Stemdistrik	Stemlokaal	Getal kiesers
86930073	CHRISTMAS HALL	1380
86930039	KHUMA CLINIC EXT 8	3950

WYK 33 het 5796 kiesers

Stemdistrik	Stemlokaal	Getal kiesers
86930051	VUYANI MAWETHU SECONDARY SCHOOL	2804
86930084	BORAKANELO SECONDARY SCHOOL	2992

WYK 34 het 5120 kiesers

Stemdistrik	Stemlokaal	Getal kiesers
86930107	NOZIZWE SCHOOL	2939
86930129	TUKISANG PRIMARY SCHOOL	2181

WYK 35 het 5240 kiesers

Stemdistrik	Stemlokaal	Getal kiesers
86930095	ABONTLE SCHOOL	2843
86930118	KHUMA CITY HALL	2397

Belangrik: Hierdie Bylae bevat die totale getal geregistreerde kiesers op die munisipaliteit se segment van die nasionale gemeenskaplike kieserslys op 12 Februarie 2009, waarvoor voorsiening gemaak is in Goewermentskennisgewing No. 750 gepubliseer in Staatskoerant No. 32407 van 15 Julie 2009. Die stemdistriknommers, die grense van die stemdistrikte, die stemlokale, en die getal kiesers mag verander na die registrasie van kiesers vir die 2011 plaaslike verkiesings.

VORM MDB5

WYKSAFBAKENING

**BESWAAR INGEVOLGE ITEM 5(2) VAN BYLAE 1
VAN DIE WET OP PLAASLIKE REGERING: MUNISIPALE STRUKTURE, 1998**

Naam van Munisipaliteit:.....Code:.....

Naam van beswaarde persoon/instelling:.....

Kontak persoon in geval van 'n instelling:.....

Adres:.....

Tel. nommer:..... Selfoonnommer:.....

E-pos adres:.....

Hiermee teken ek beswaar aan teen die afbakening van die grense van die volgende wyke

WYK NOMMER	REDE/MOTIVERING

Ek versoek die Munisipale Afbakeningsraad om die volgende alternatiewe voorstelle te oorweeg

Wyk nommer	Die wyk moet bestaan uit die volgende stembdistrikte: (Voorsien die stembdistriktnommer en die getal geregistreerde kiesers as volg $VD1123456(1500)+VD345678(2500)=4000$)	Motivering

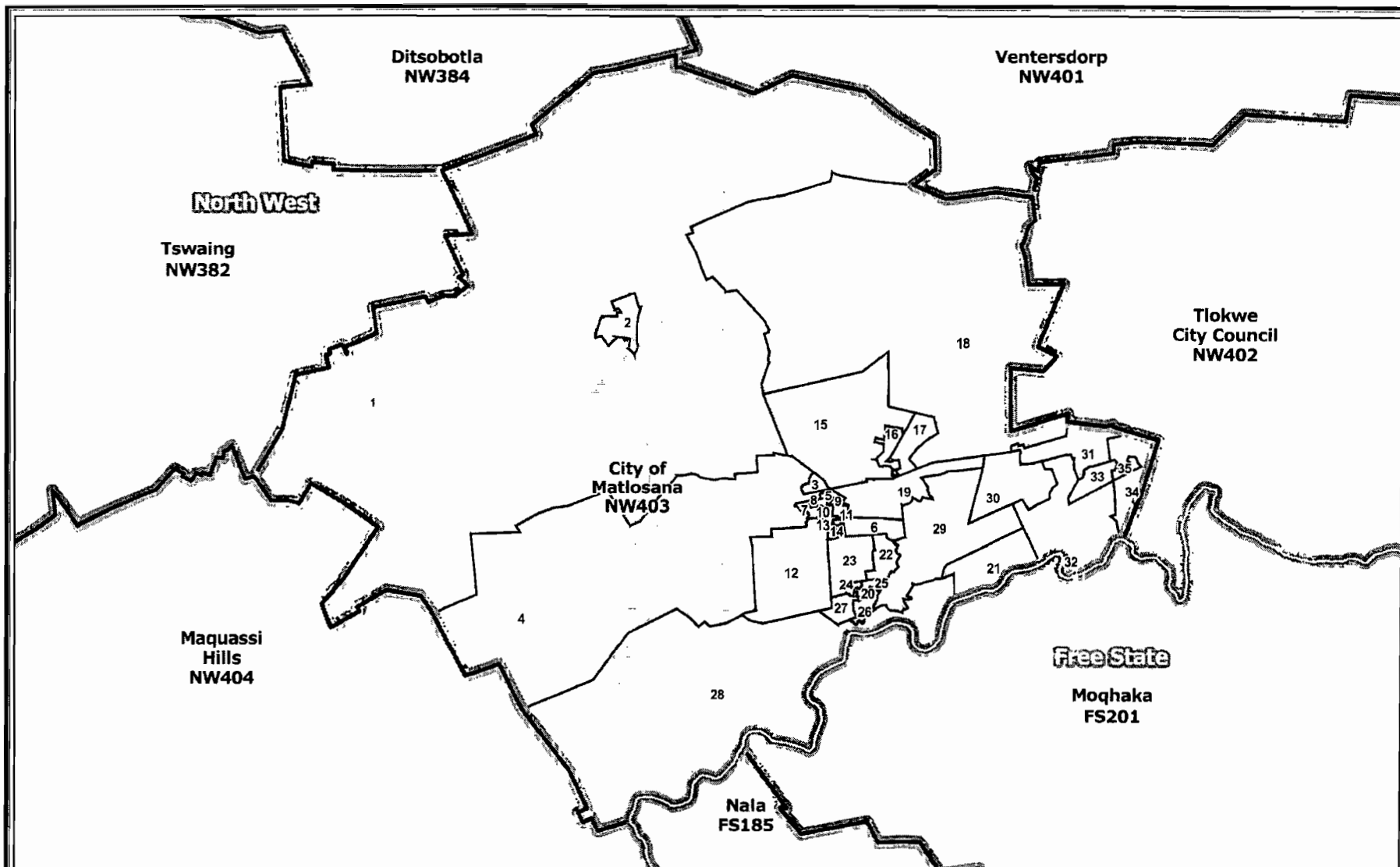
Ek bevestig dat:

- die saamgevoegde stembdistrikte vorm 'n aaneenlopende wyk;
- die getal kiesers in elke wyk is binne die minimum en maksimum getal wat per wyk toegelaat word;
- die voorgestelde wyke voldoen in die algemeen aan die kriteria.




HANDTEKENING

NAAM EN VAN

DATUM

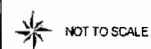


Legend

-  Provincial Boundary
-  Municipal Boundary
-  Ward Boundary

City of Matlosana(NW403)

Publication of the delimitation of Wards
within the City of Matlosana Local Municipality (NW403)
in terms of Item 5 of Schedule 1 to the
Local Government: Municipal Structures Act, 1998
(Act No.117 of 1998)

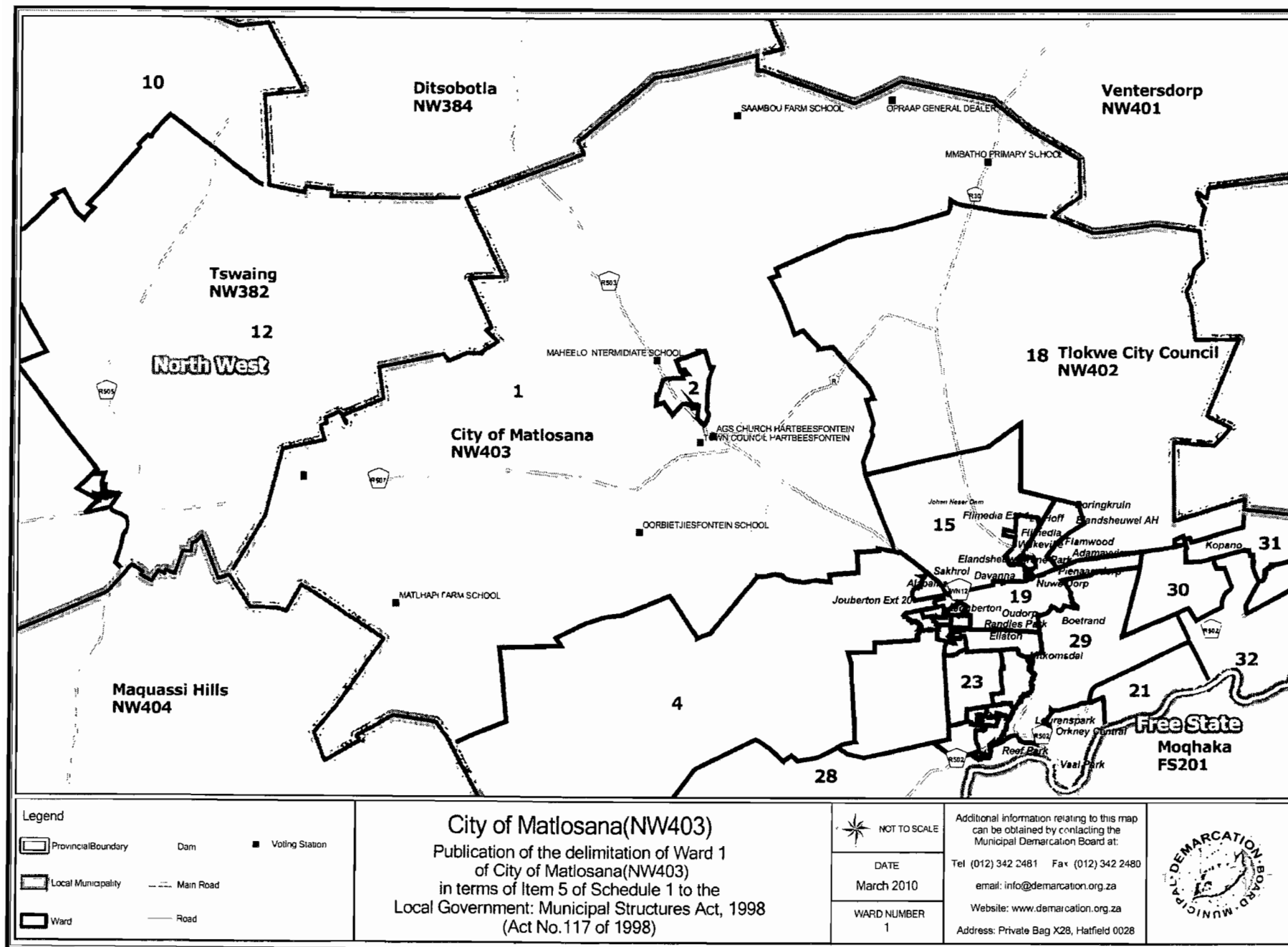


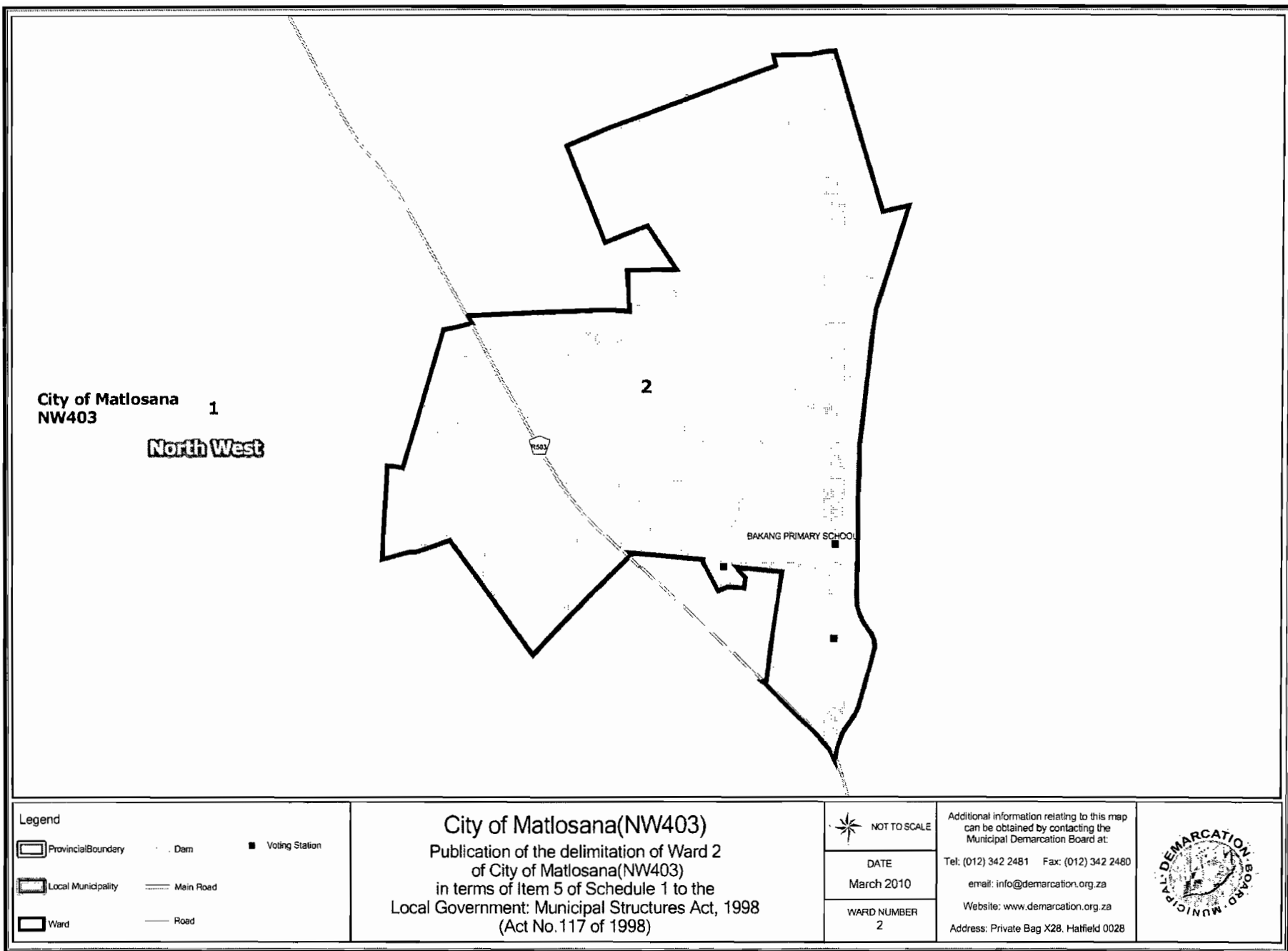
NOT TO SCALE
DATE
February 2010

MAP NUMBER
NW403








Delimitation of Wards
for the
2011
Local Government Elections







Legend

- | | | |
|---|---|--|
|  Provincial Boundary |  Dam |  Voting Station |
|  Local Municipality |  Main Road | |
|  Ward |  Road | |

City of Matlosana(NW403)
 Publication of the delimitation of Ward 2
 of City of Matlosana(NW403)
 in terms of Item 5 of Schedule 1 to the
 Local Government: Municipal Structures Act, 1998
 (Act No. 117 of 1998)



NOT TO SCALE

DATE
 March 2010

WARD NUMBER
 2

Additional information relating to this map
 can be obtained by contacting the
 Municipal Demarcation Board at:

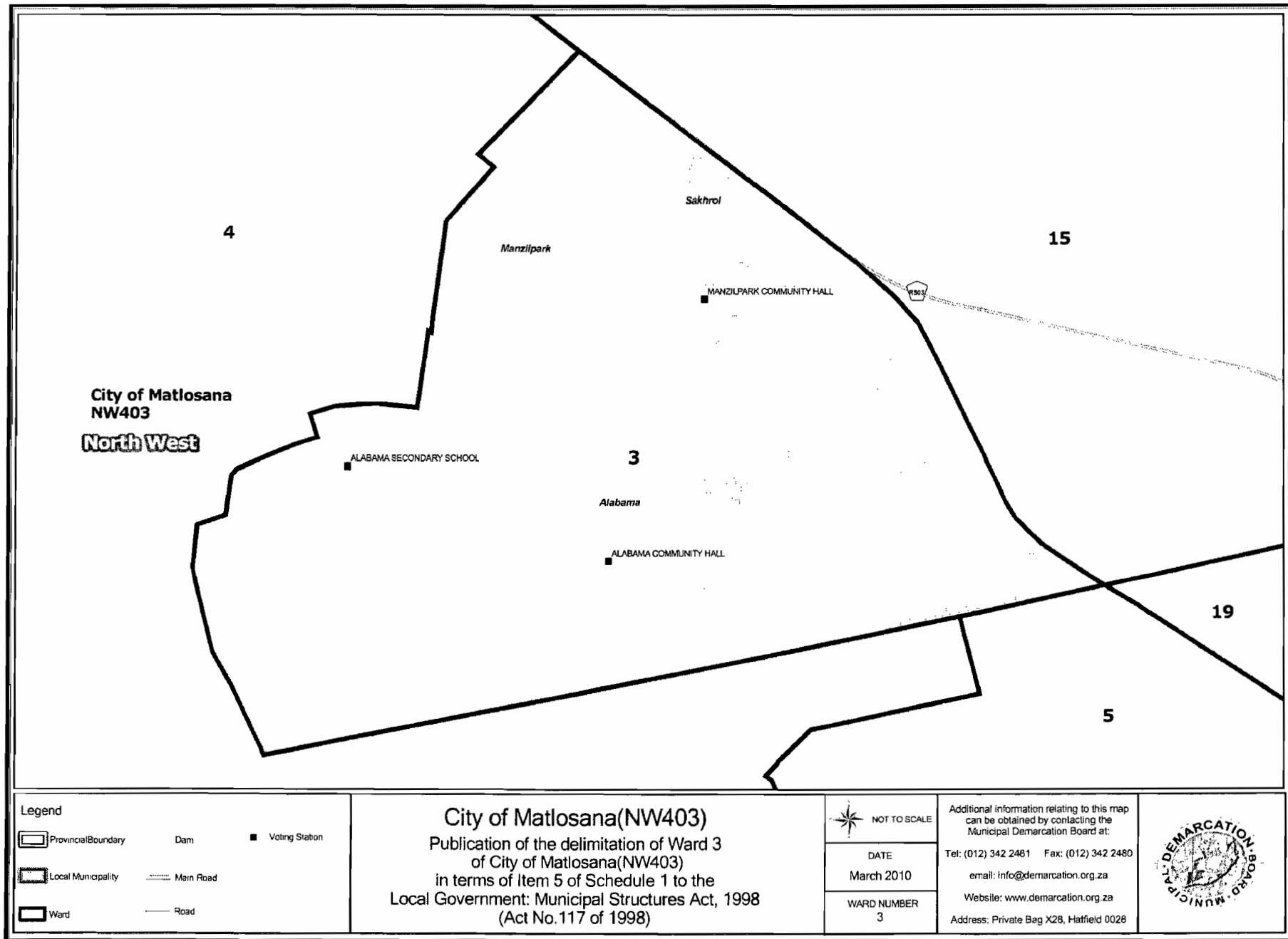
Tel: (012) 342 2481 Fax: (012) 342 2480

email: info@demarcation.org.za

Website: www.demarcation.org.za

Address: Private Bag X28, Hatfield 0028






Legend

- | | | |
|---------------------|-----------|----------------|
| Provincial Boundary | Dam | Voting Station |
| Local Municipality | Main Road | |
| Ward | Road | |

City of Matlosana(NW403)
 Publication of the delimitation of Ward 3
 of City of Matlosana(NW403)
 in terms of Item 5 of Schedule 1 to the
 Local Government: Municipal Structures Act, 1998
 (Act No.117 of 1998)



DATE
March 2010

WARD NUMBER
3

Additional information relating to this map
can be obtained by contacting the
Municipal Demarcation Board at:

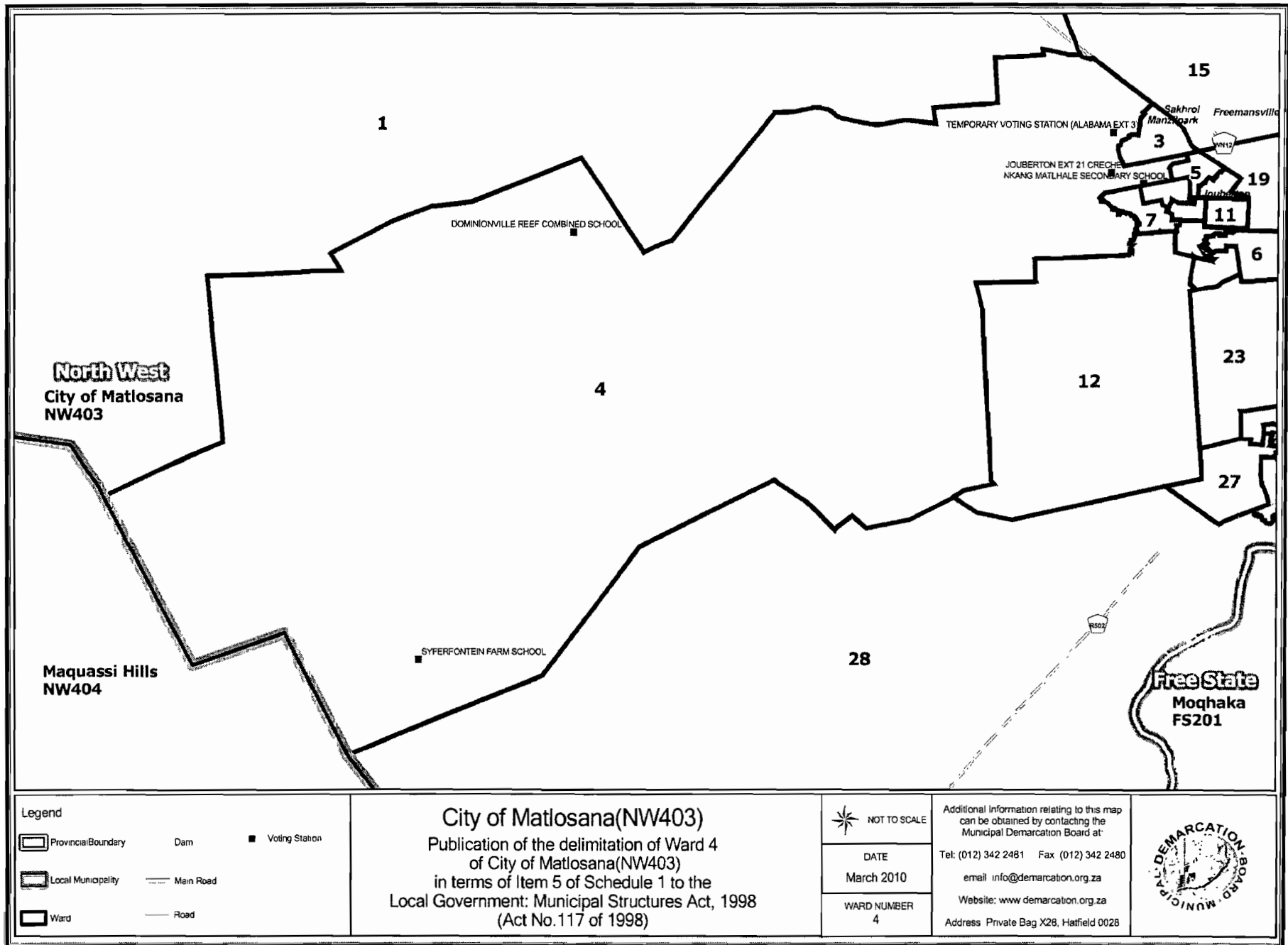
Tel: (012) 342 2481 Fax: (012) 342 2480

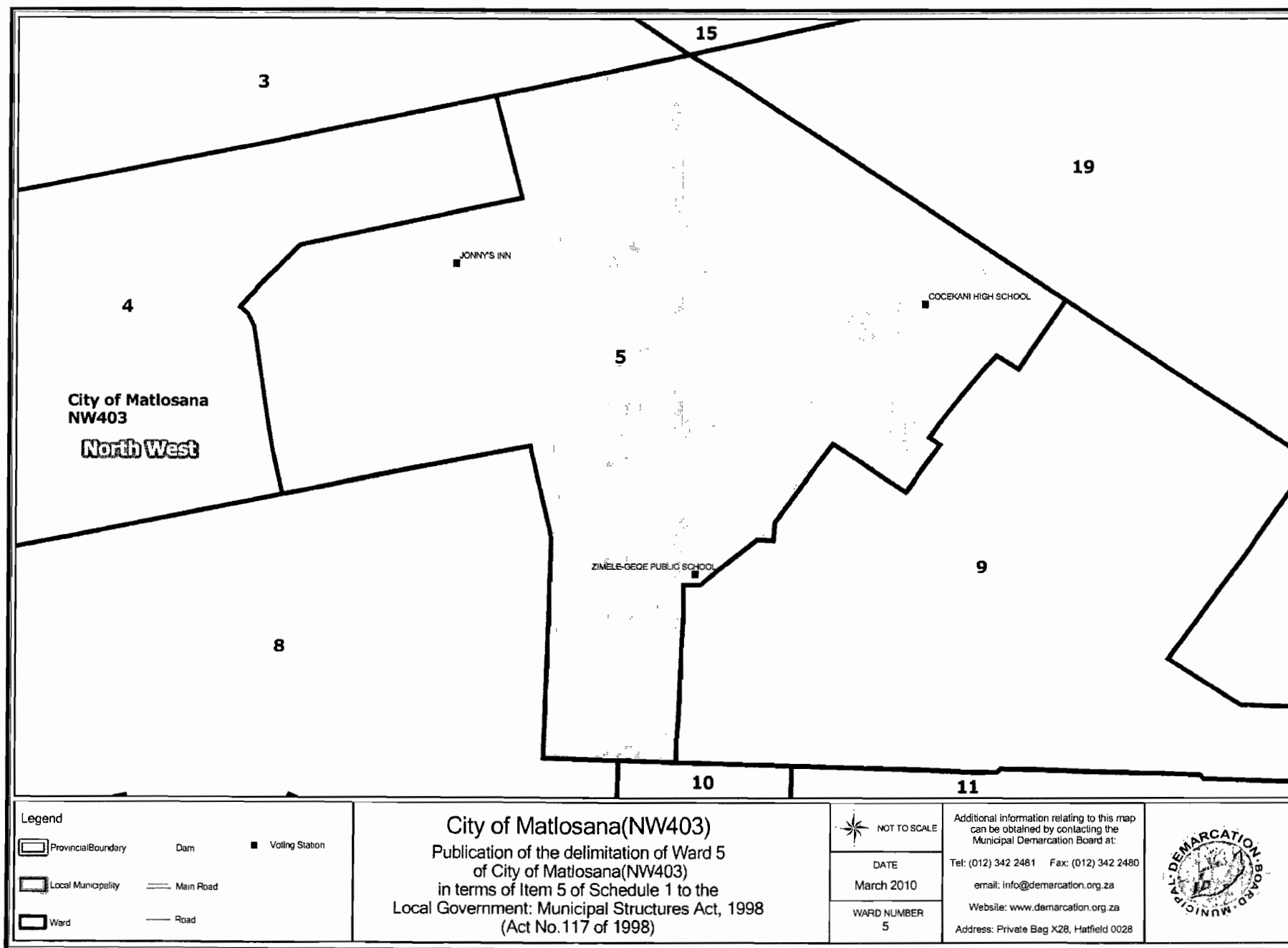
email: info@demarcation.org.za

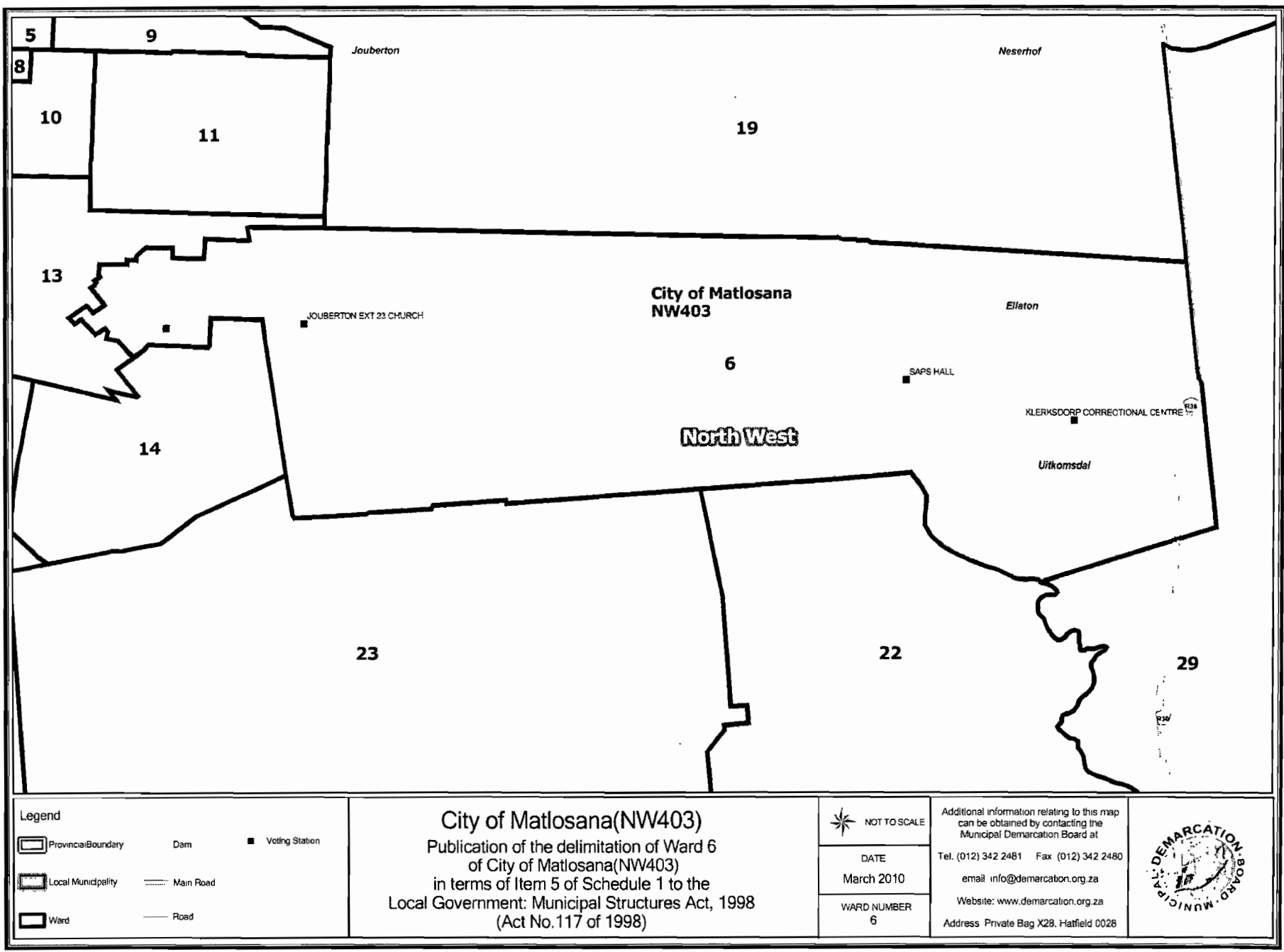
Website: www.demarcation.org.za

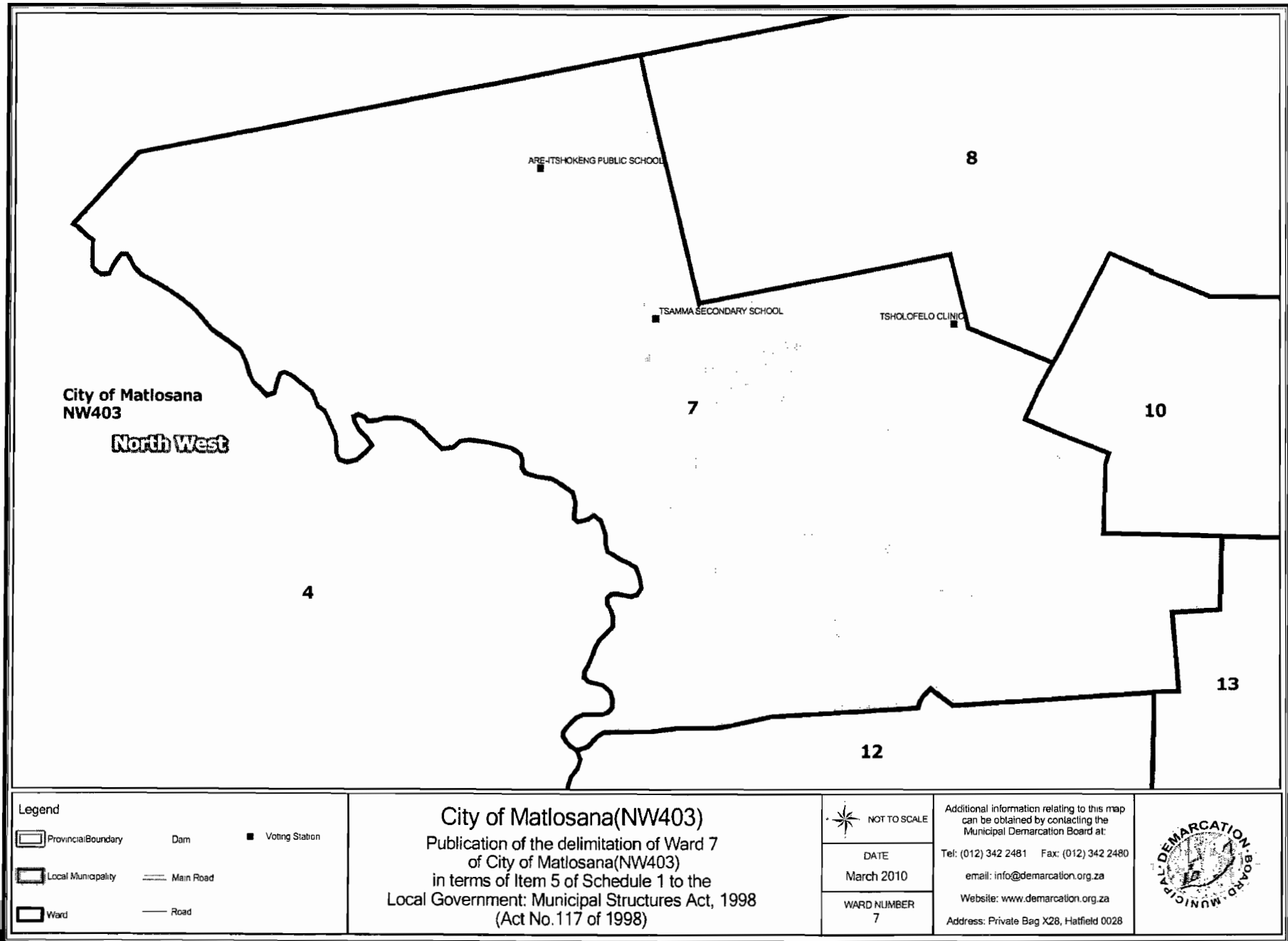
Address: Private Bag X28, Hatfield 0028

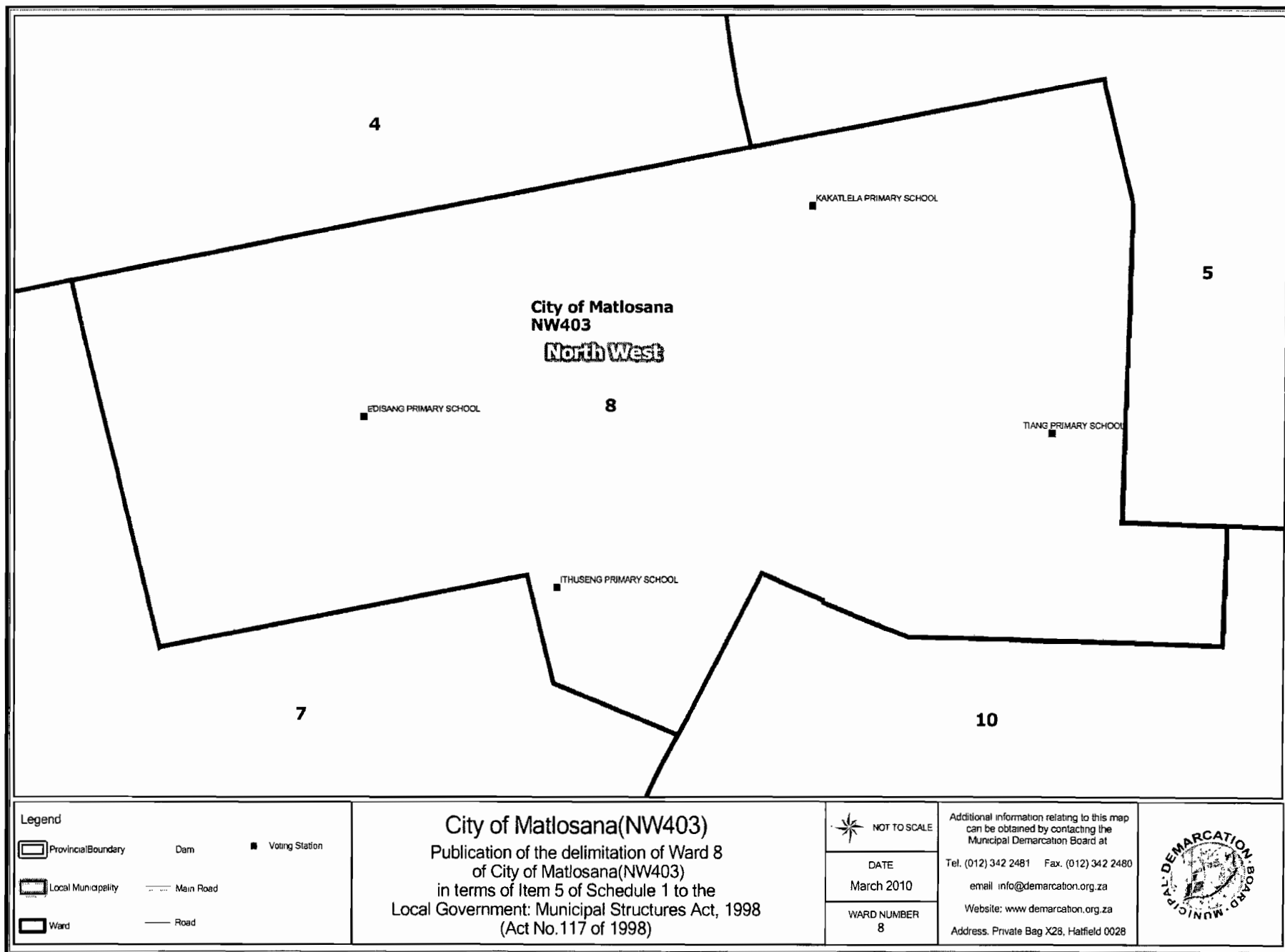


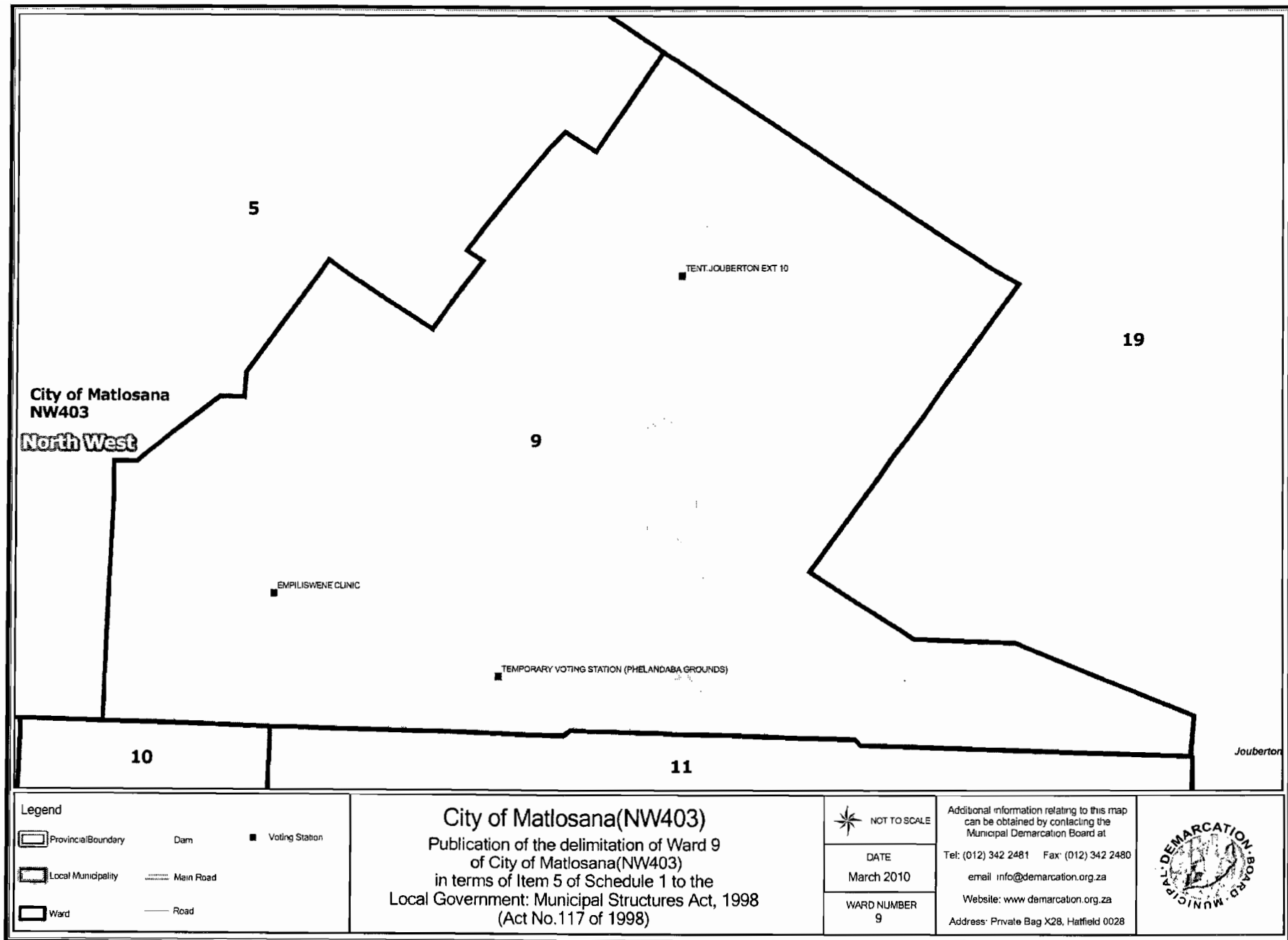


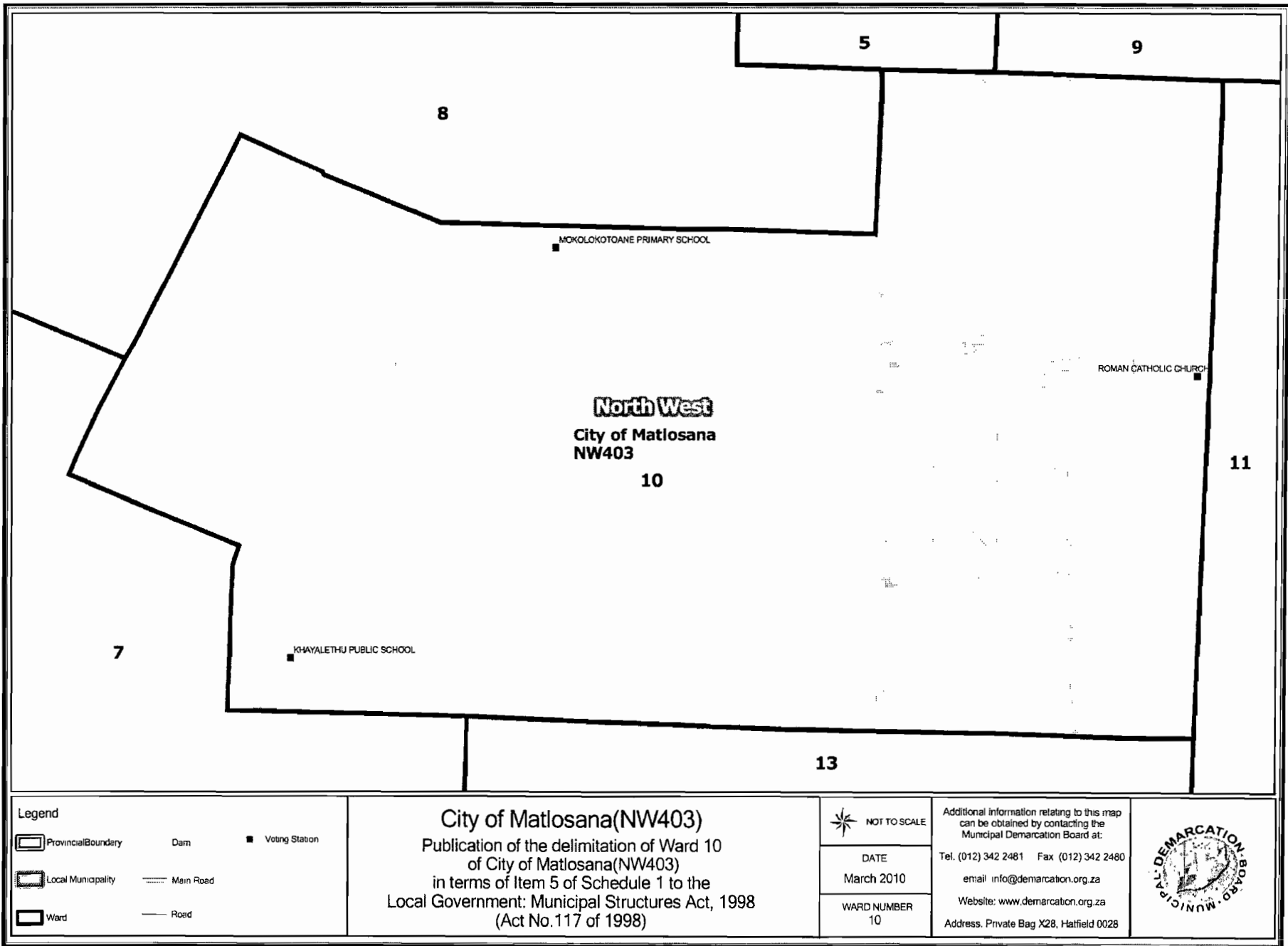


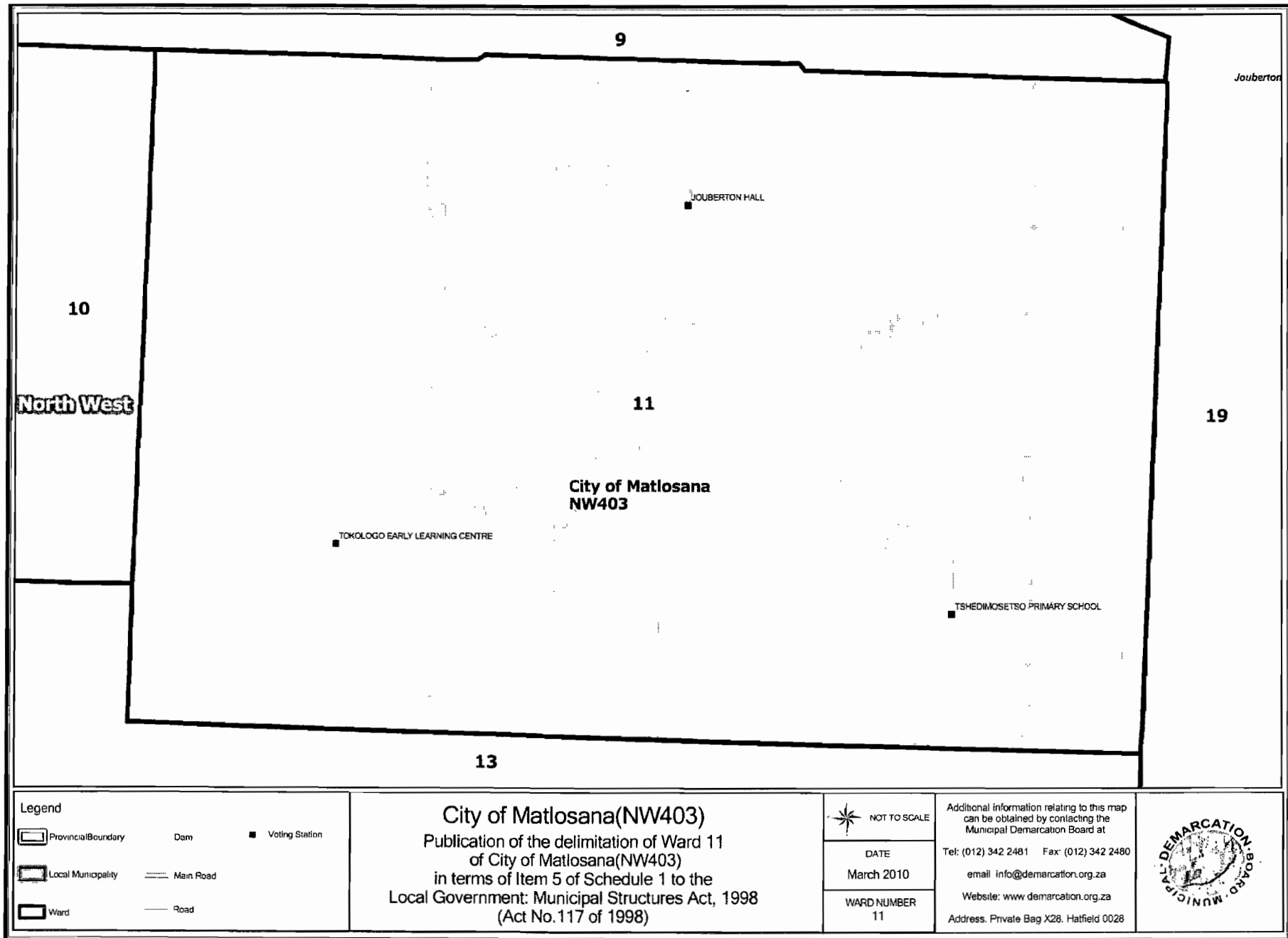


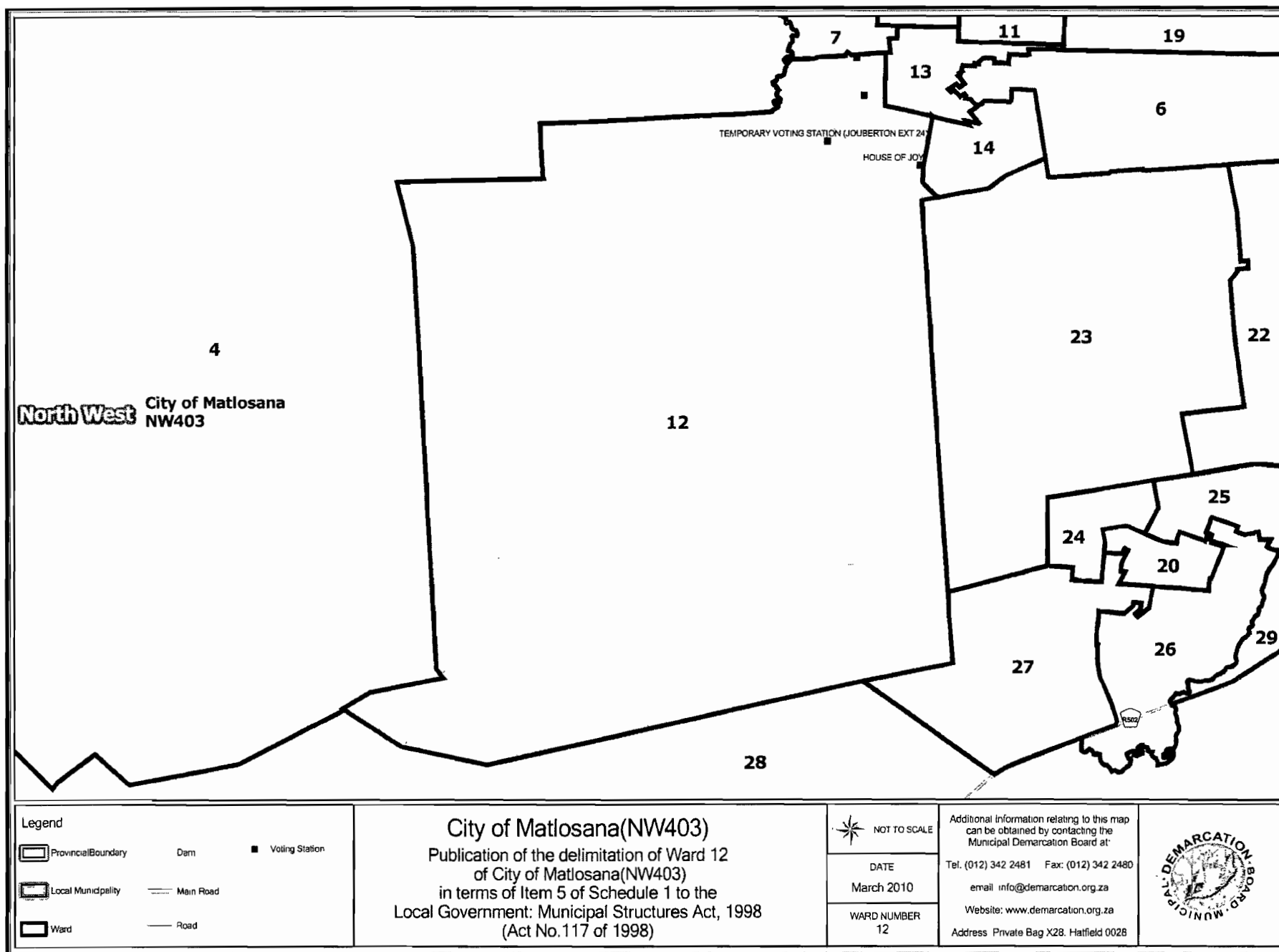


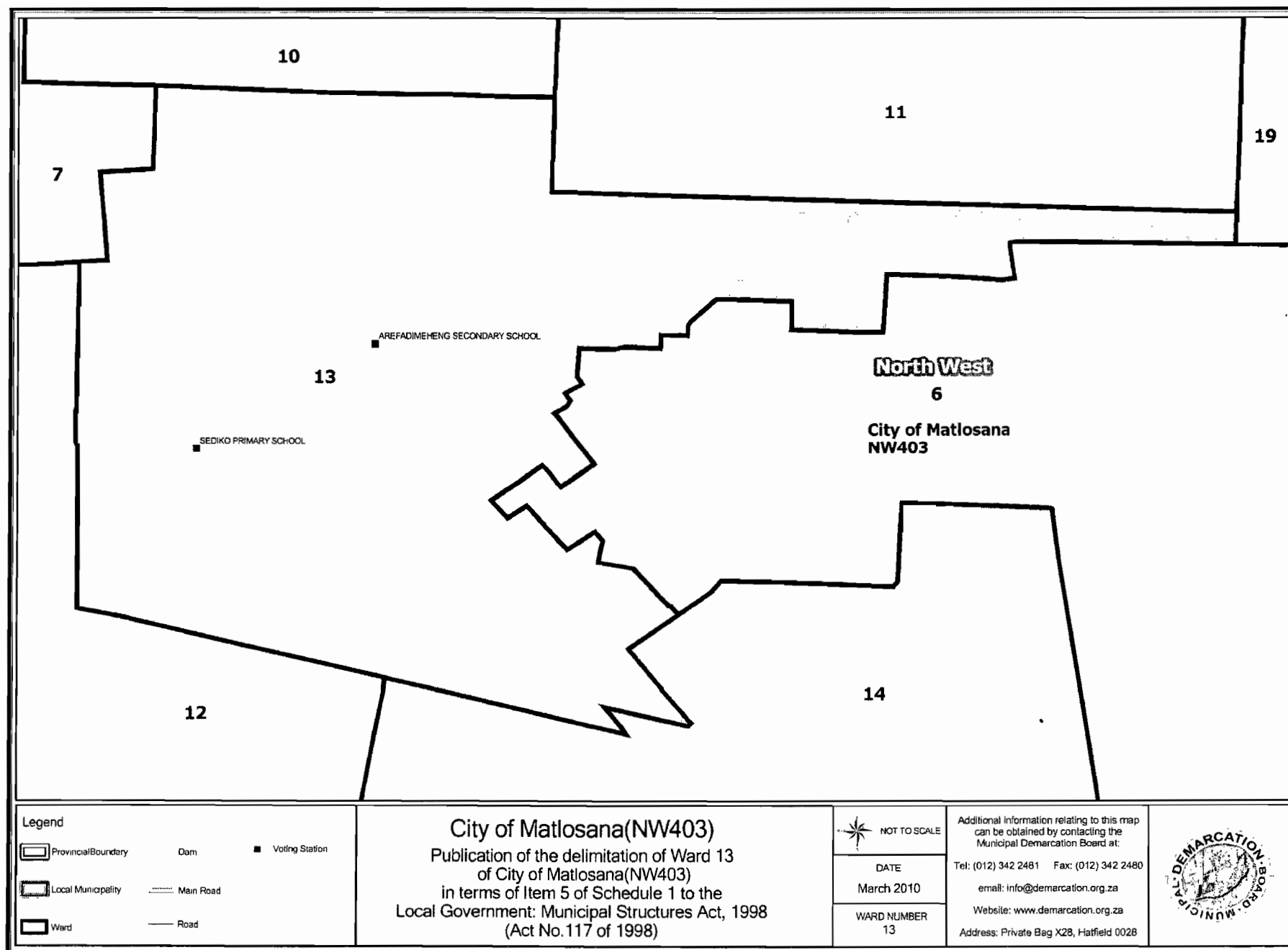


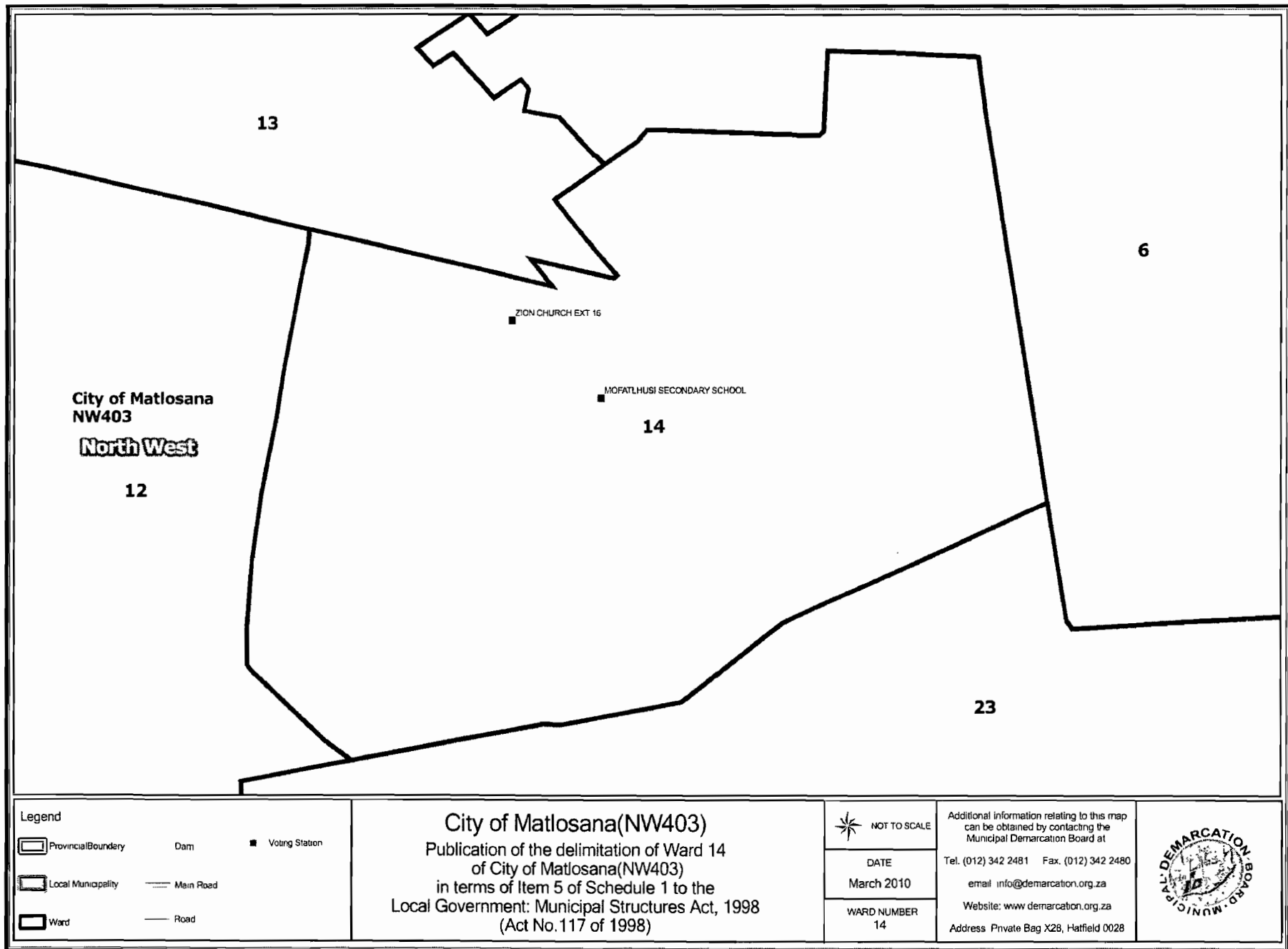


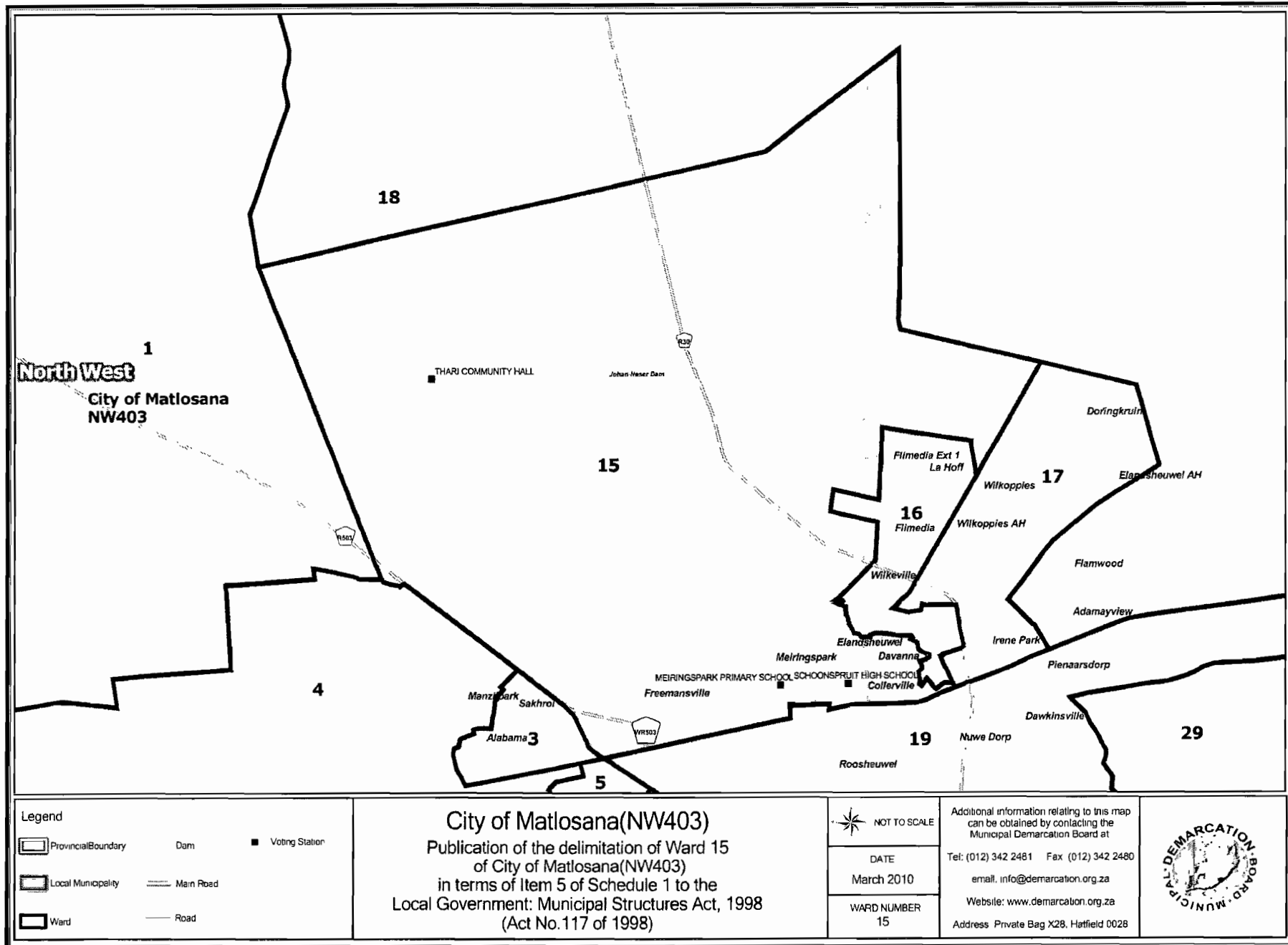


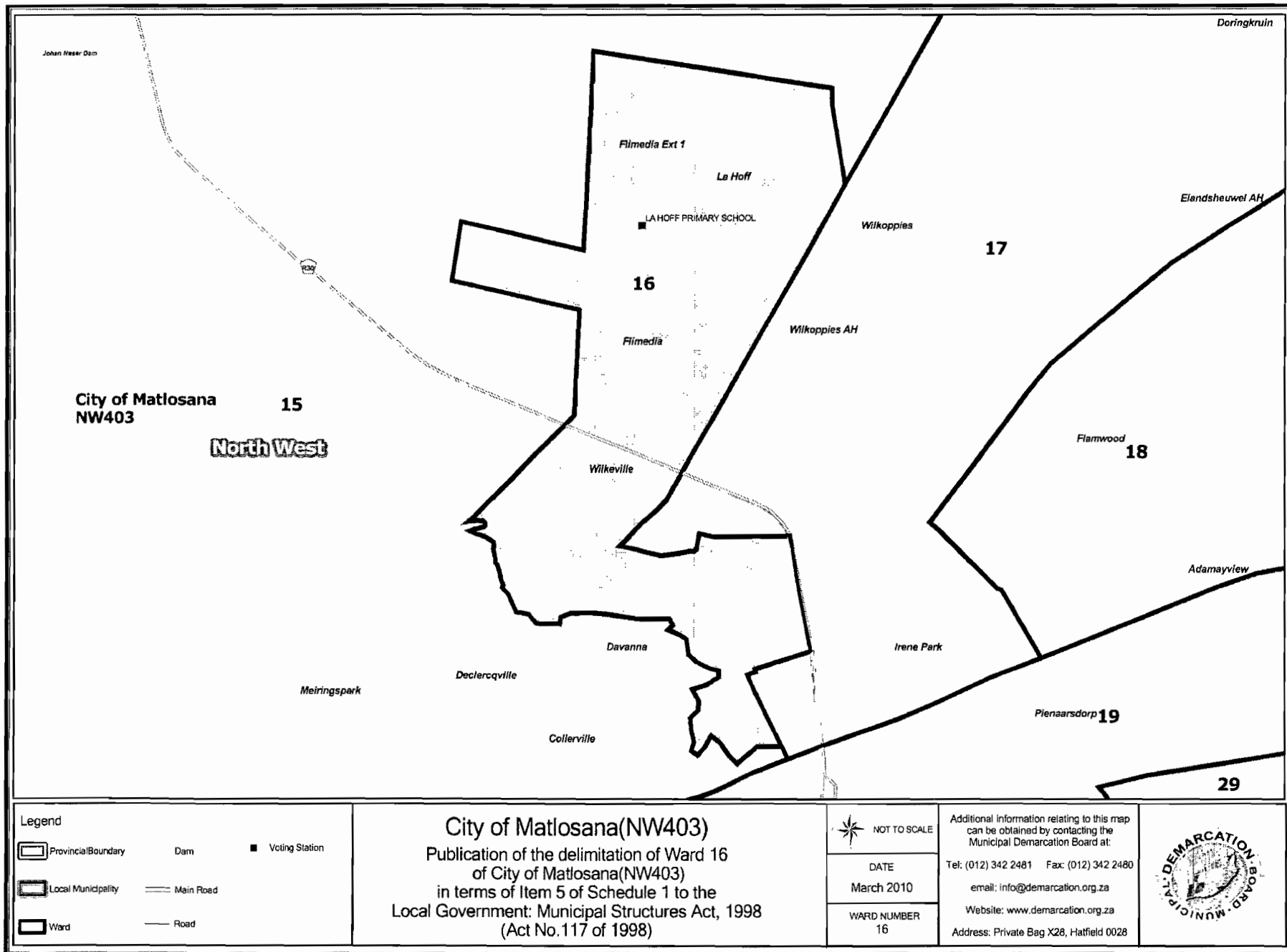


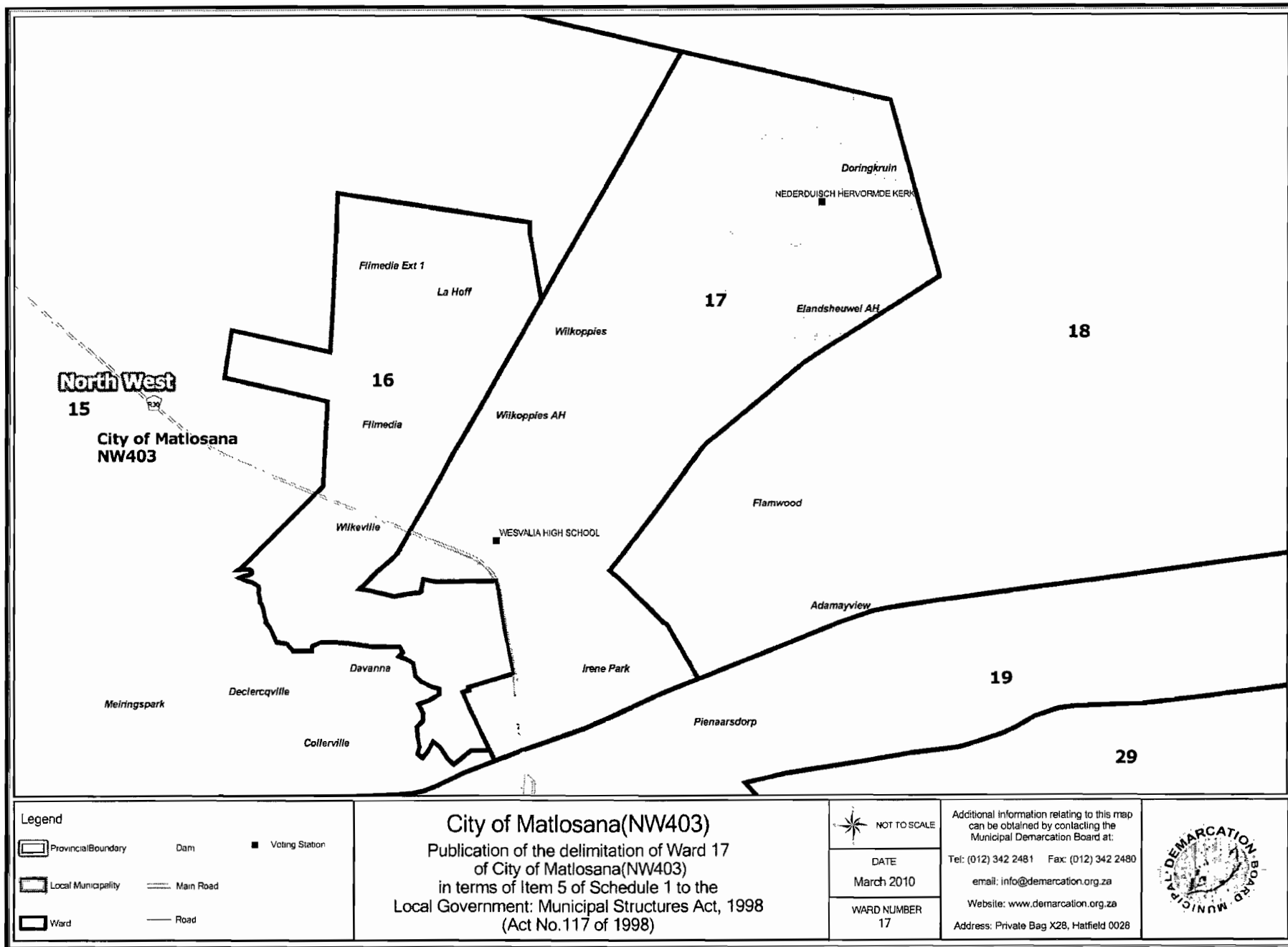


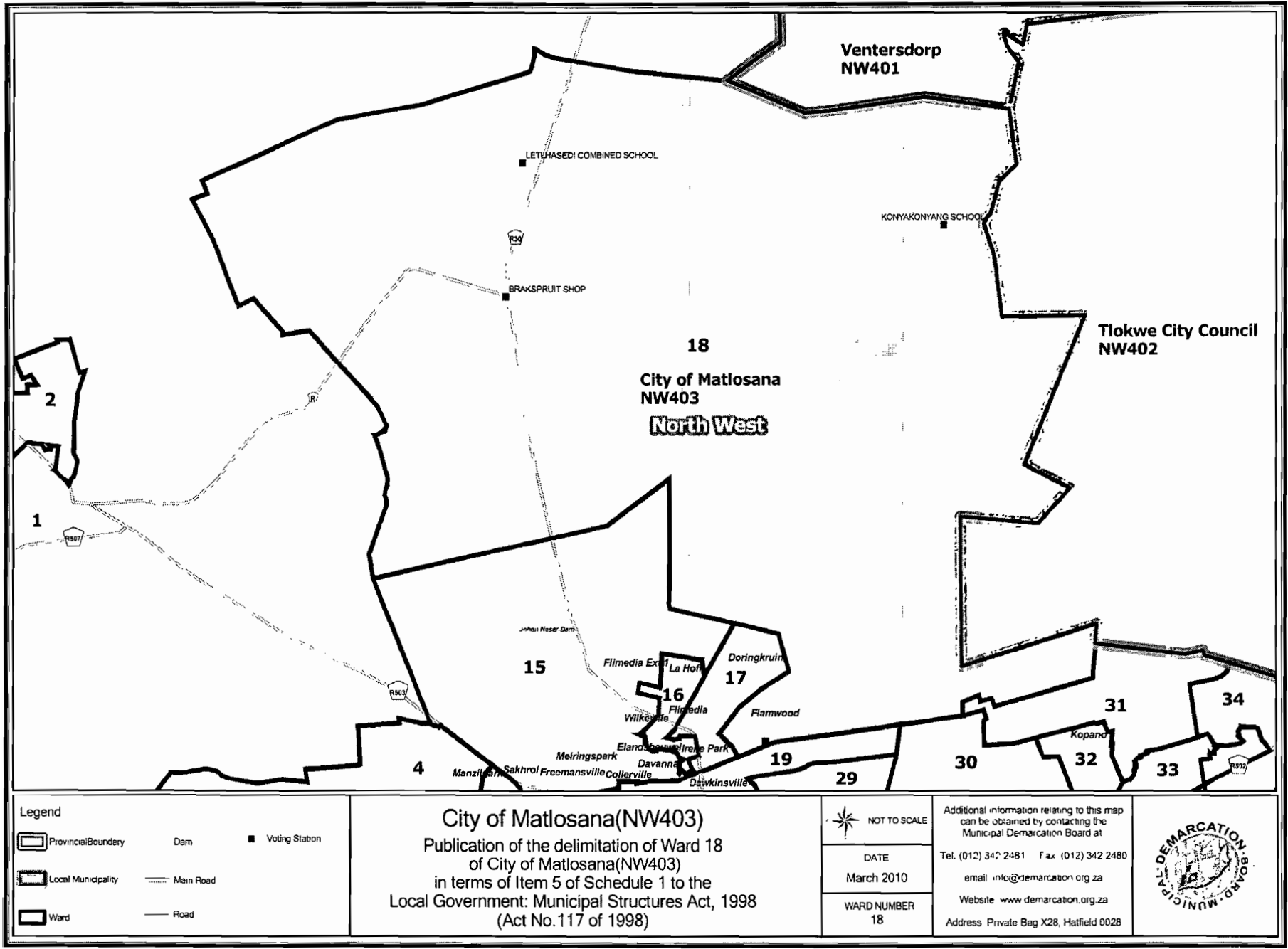


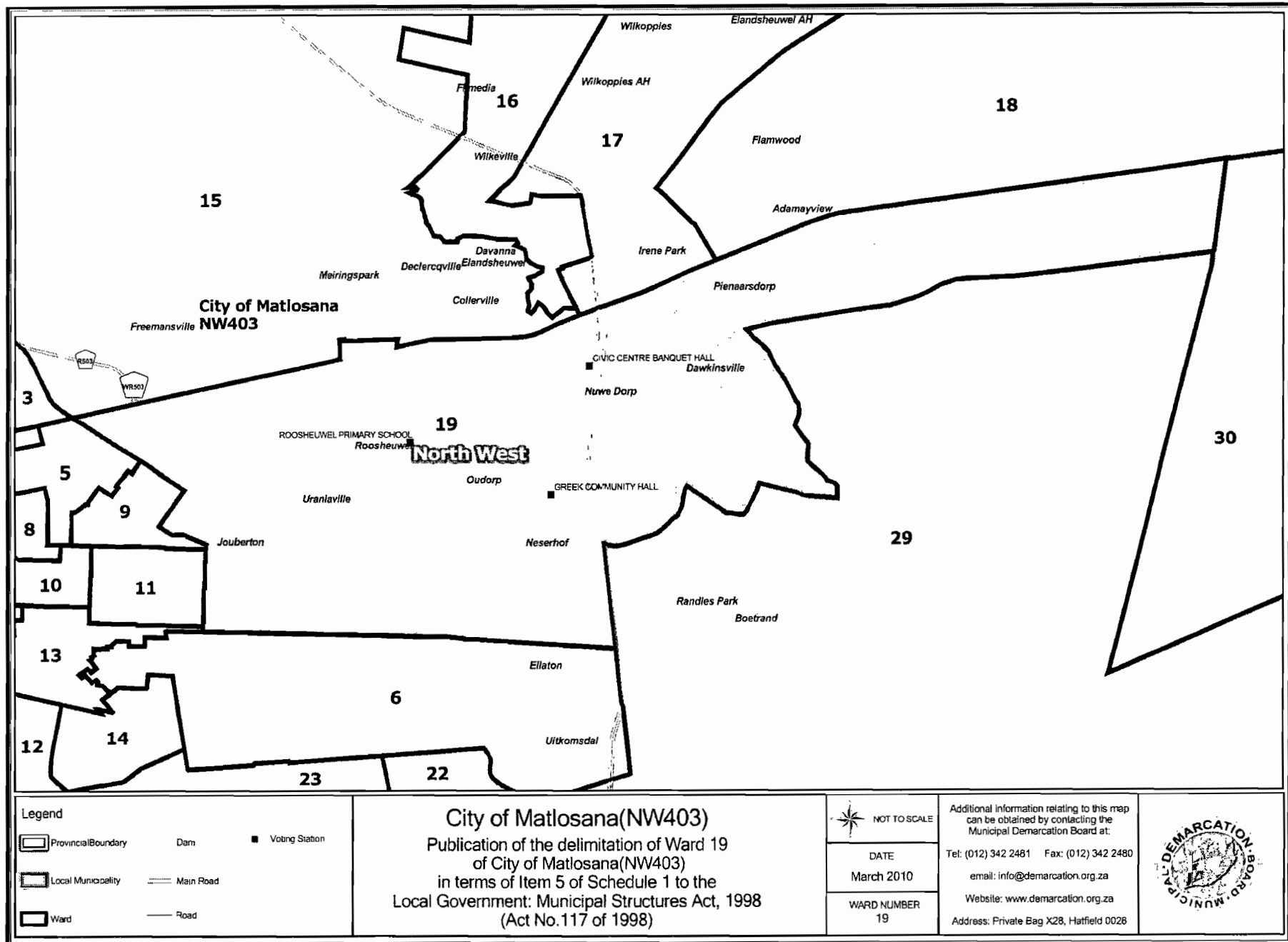


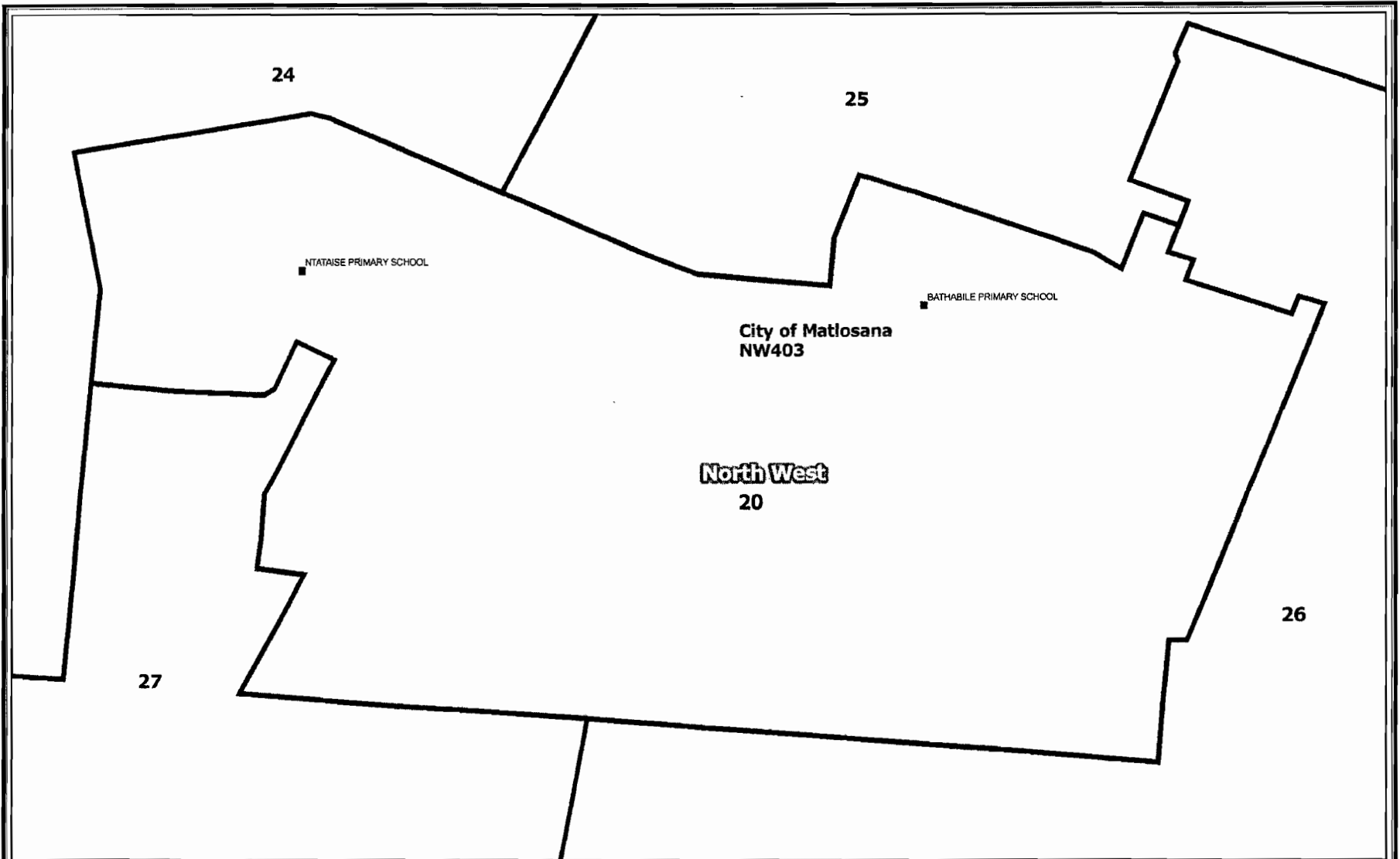




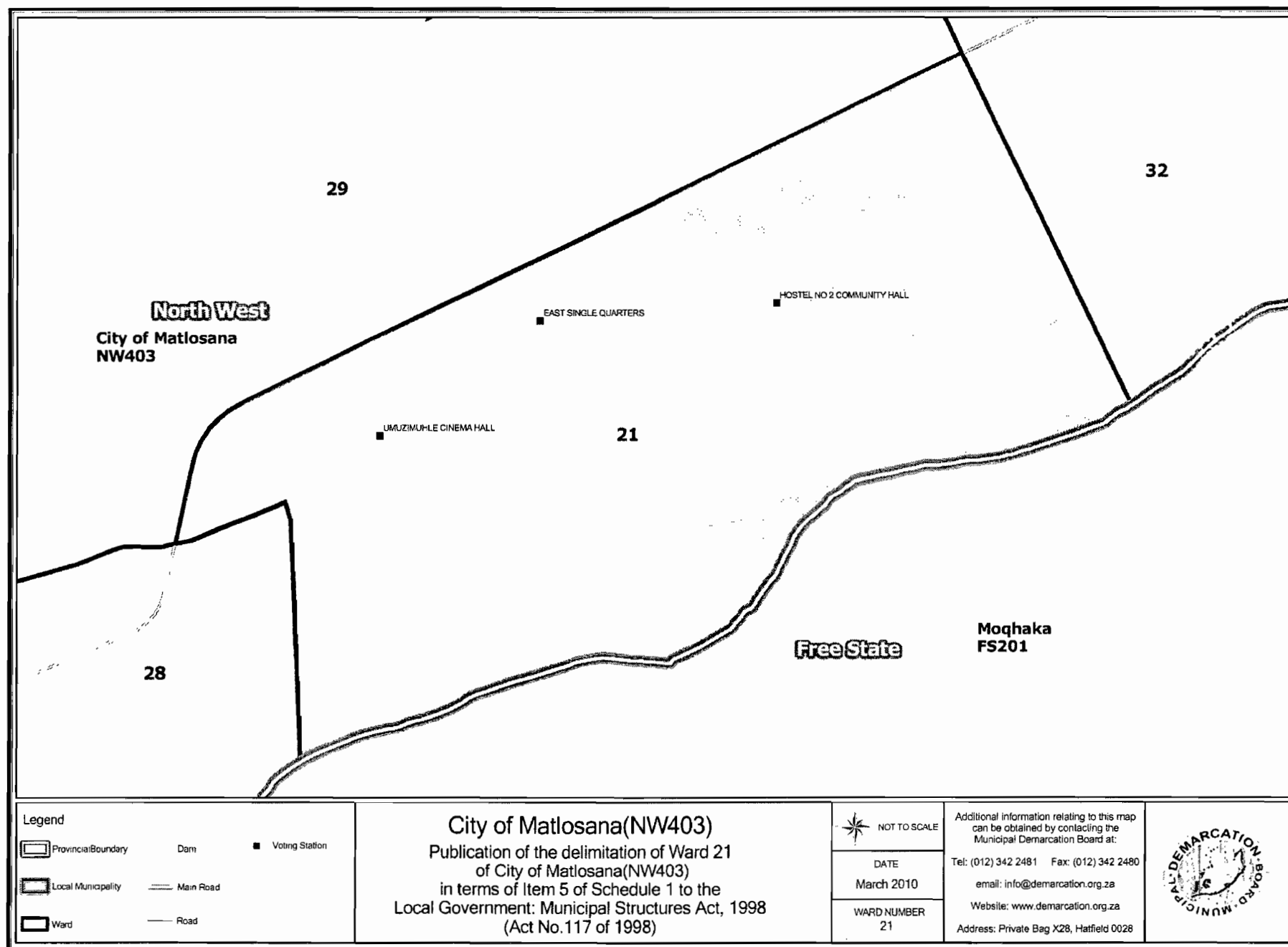


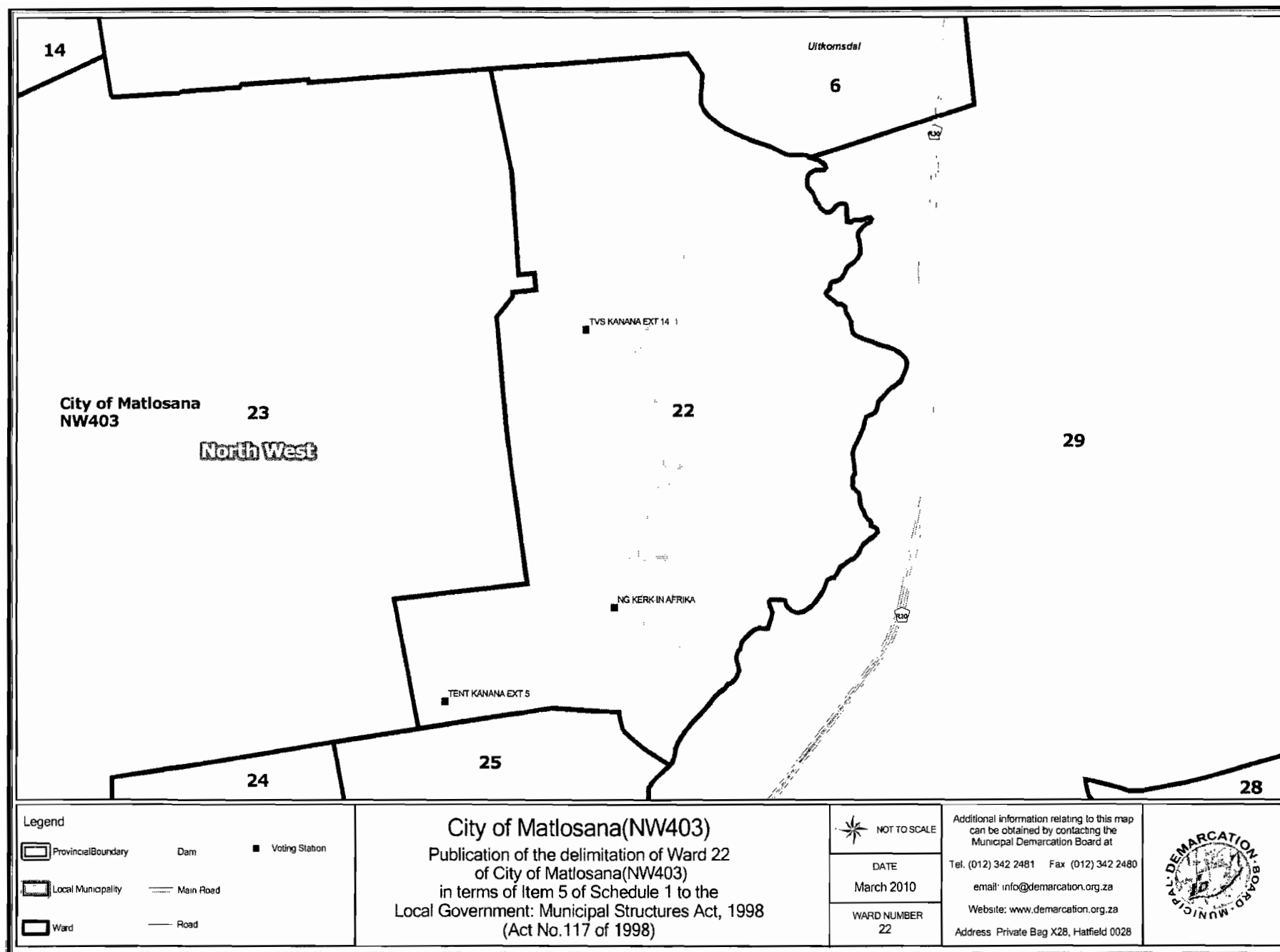


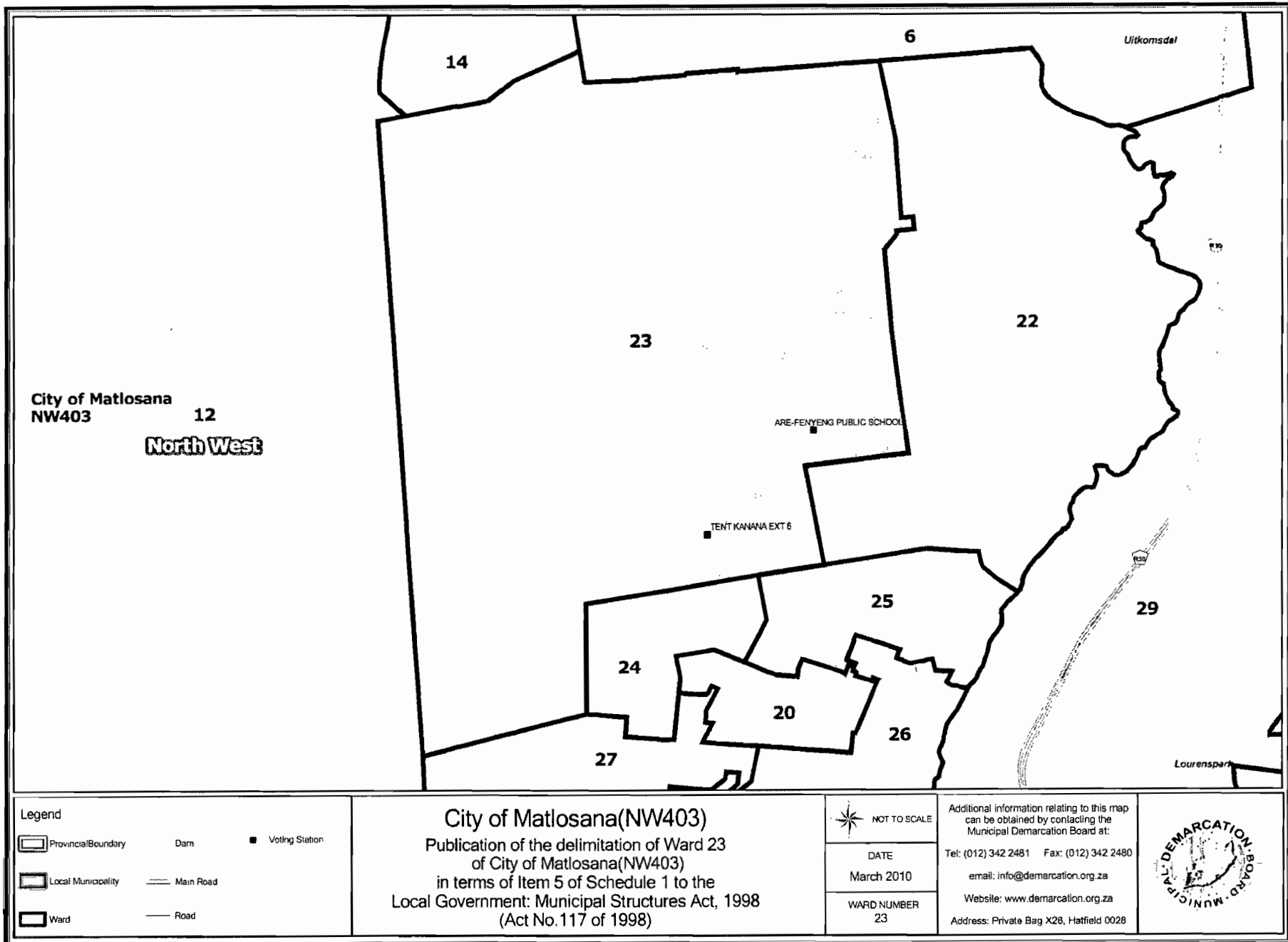


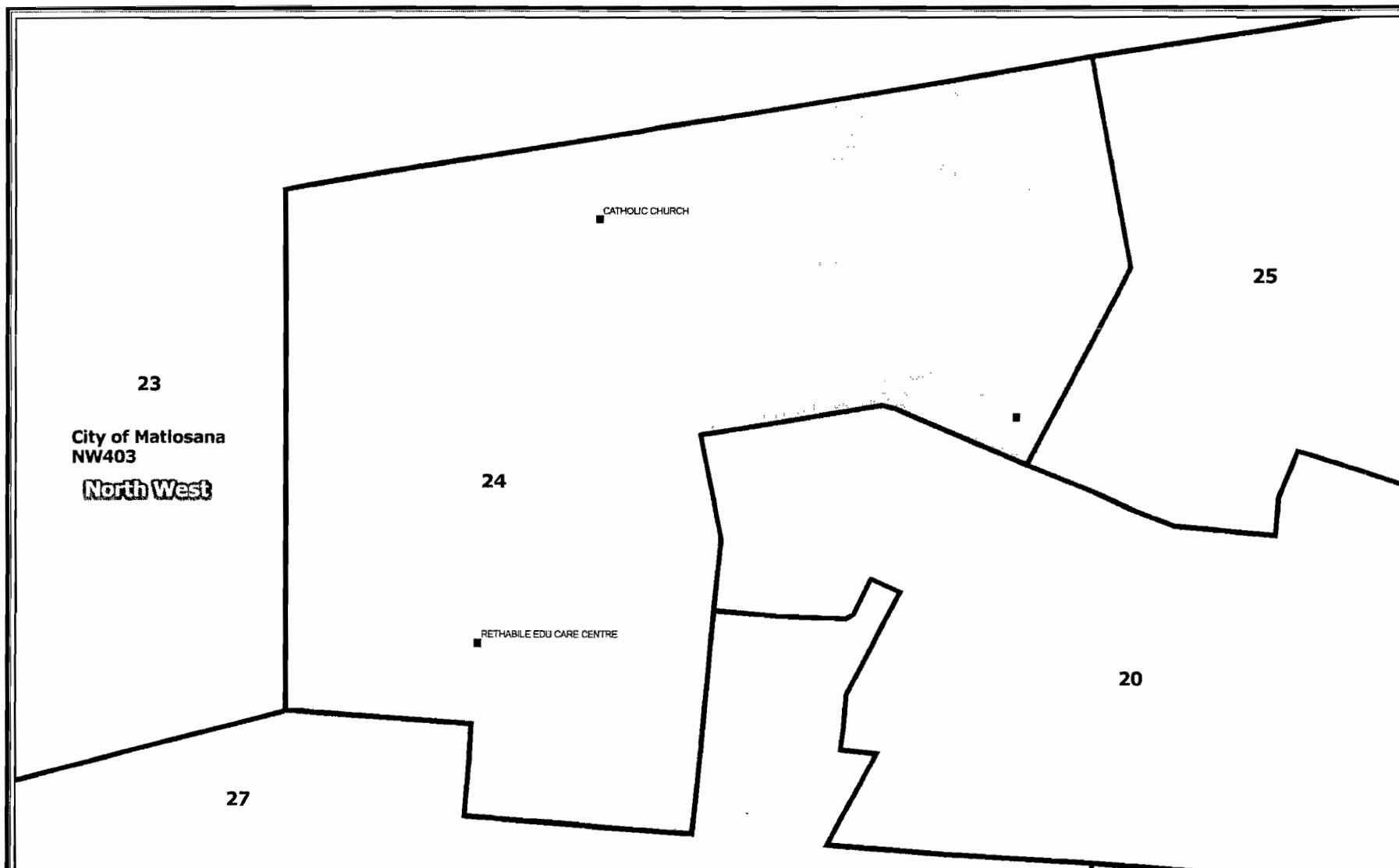


Legend Provincial Boundary Local Municipality Ward Dam Main Road Road Voting Station	City of Matlosana(NW403) Publication of the delimitation of Ward 20 of City of Matlosana(NW403) in terms of Item 5 of Schedule 1 to the Local Government: Municipal Structures Act, 1998 (Act No.117 of 1998)	NOT TO SCALE	Additional information relating to this map can be obtained by contacting the Municipal Demarcation Board at: Tel. (012) 342 2481 Fax. (012) 342 2480 email info@demarcation.org.za Website: www.demarcation.org.za Address Private Bag X28, Hatfield 0028	
		DATE March 2010		
		WARD NUMBER 20		










Legend

	Provincial Boundary		Dam		Voting Station
	Local Municipality		Main Road		
	Ward		Road		

City of Matlosana(NW403)
 Publication of the delimitation of Ward 24
 of City of Matlosana(NW403)
 in terms of Item 5 of Schedule 1 to the
 Local Government: Municipal Structures Act, 1998
 (Act No.117 of 1998)



DATE
 March 2010

WARD NUMBER
 24

Additional information relating to this map
 can be obtained by contacting the
 Municipal Demarcation Board at:

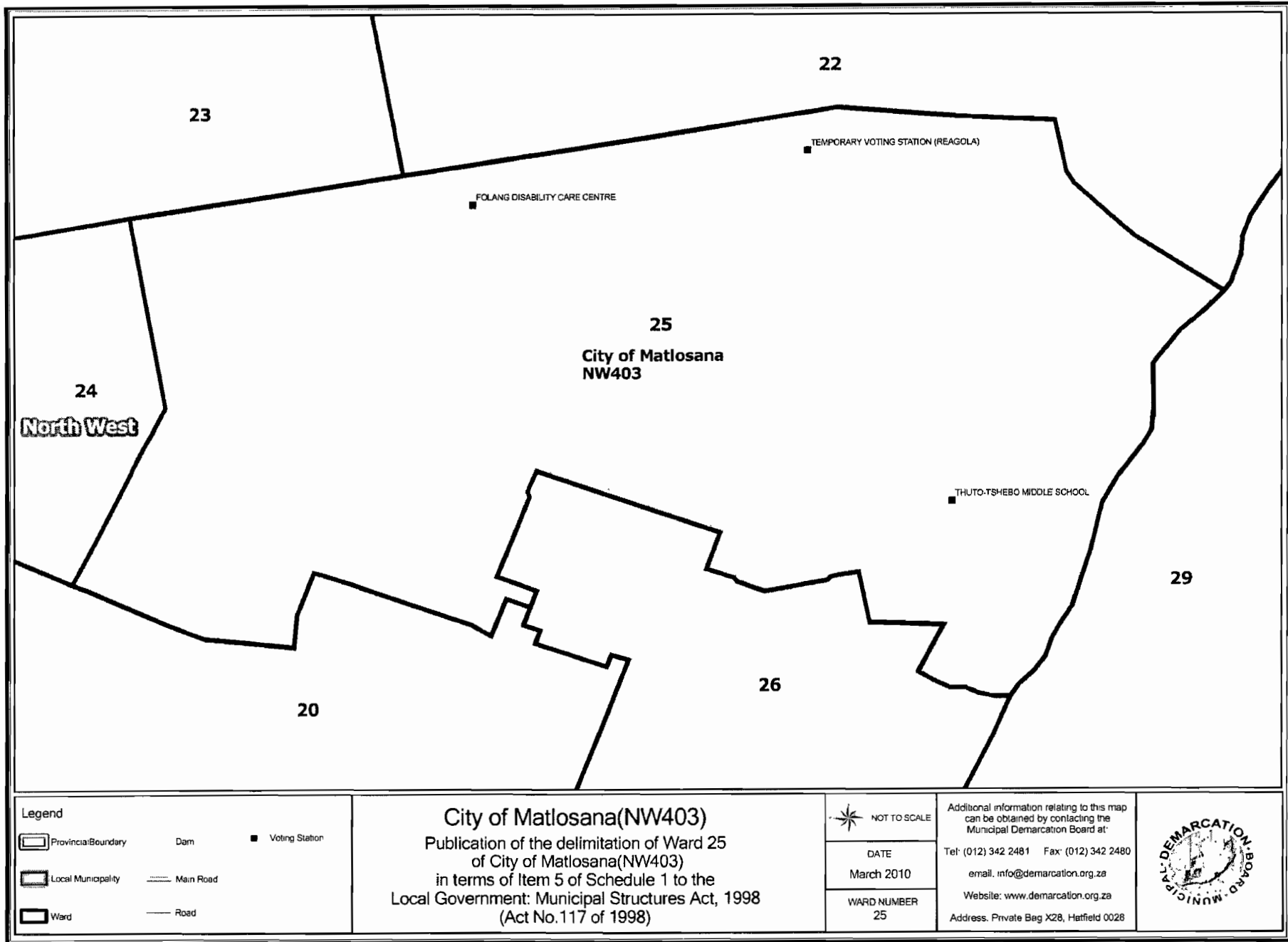
Tel: (012) 342 2481 Fax: (012) 342 2480

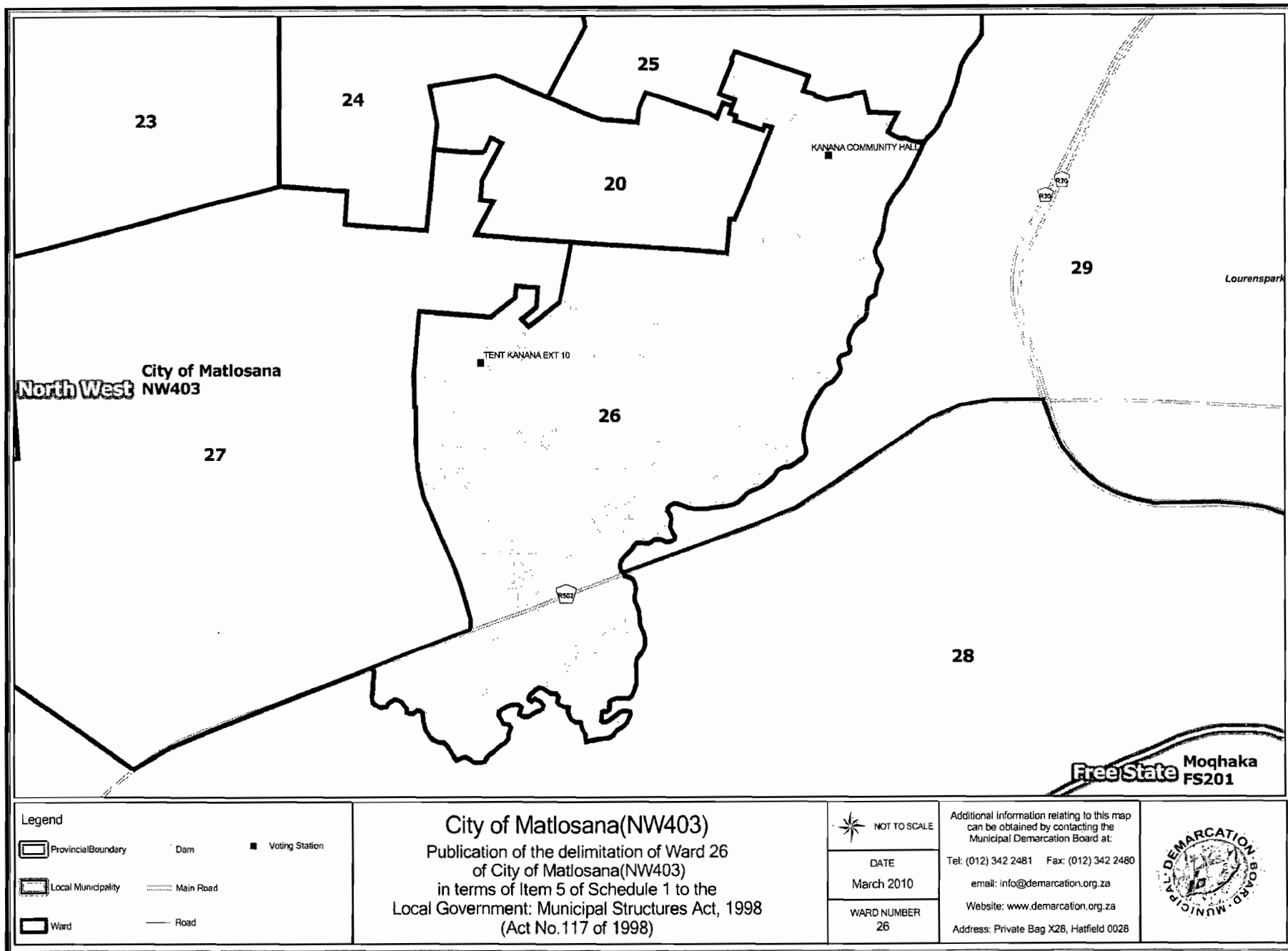
email: info@demarcation.org.za

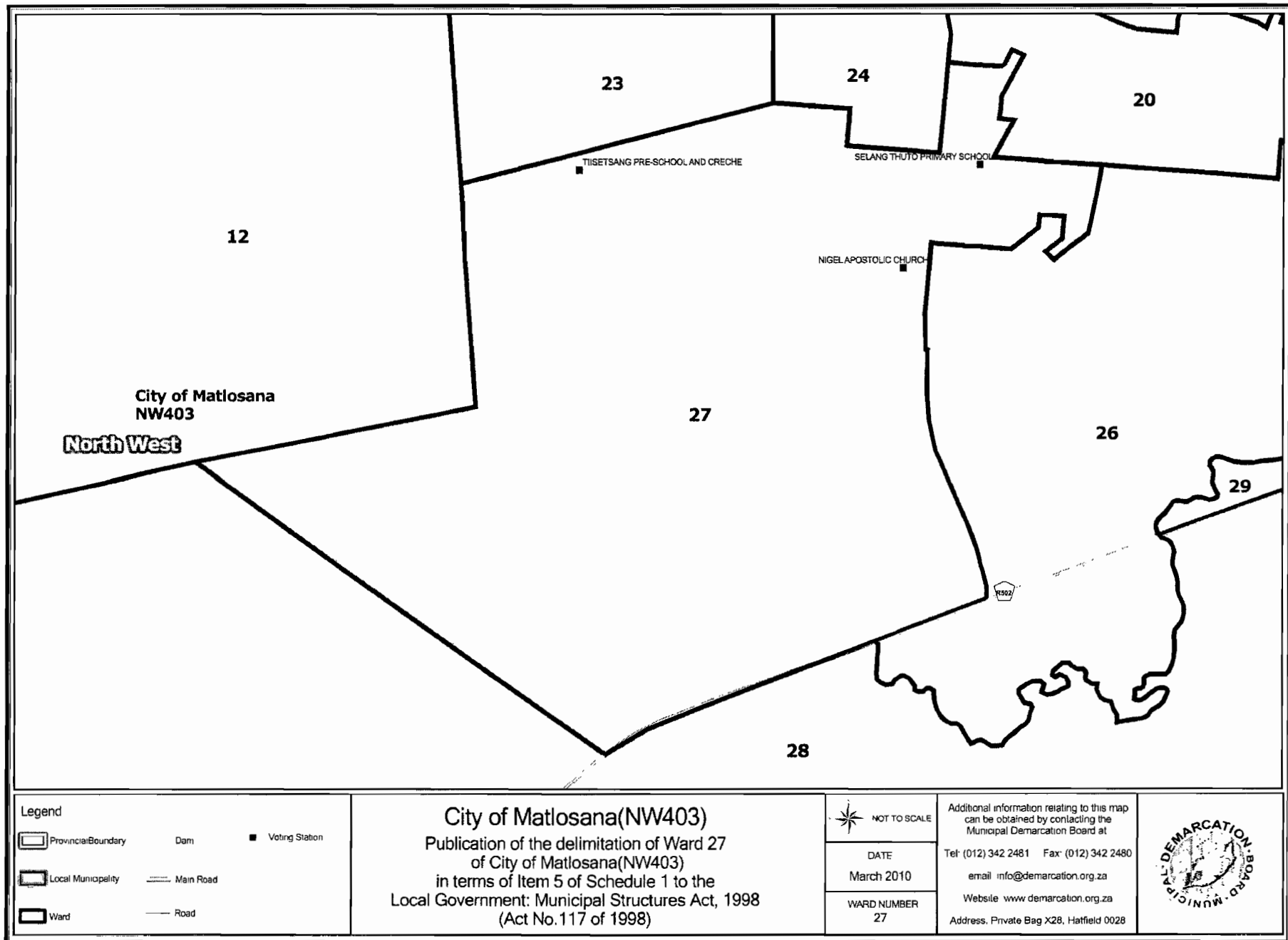
Website: www.demarcation.org.za

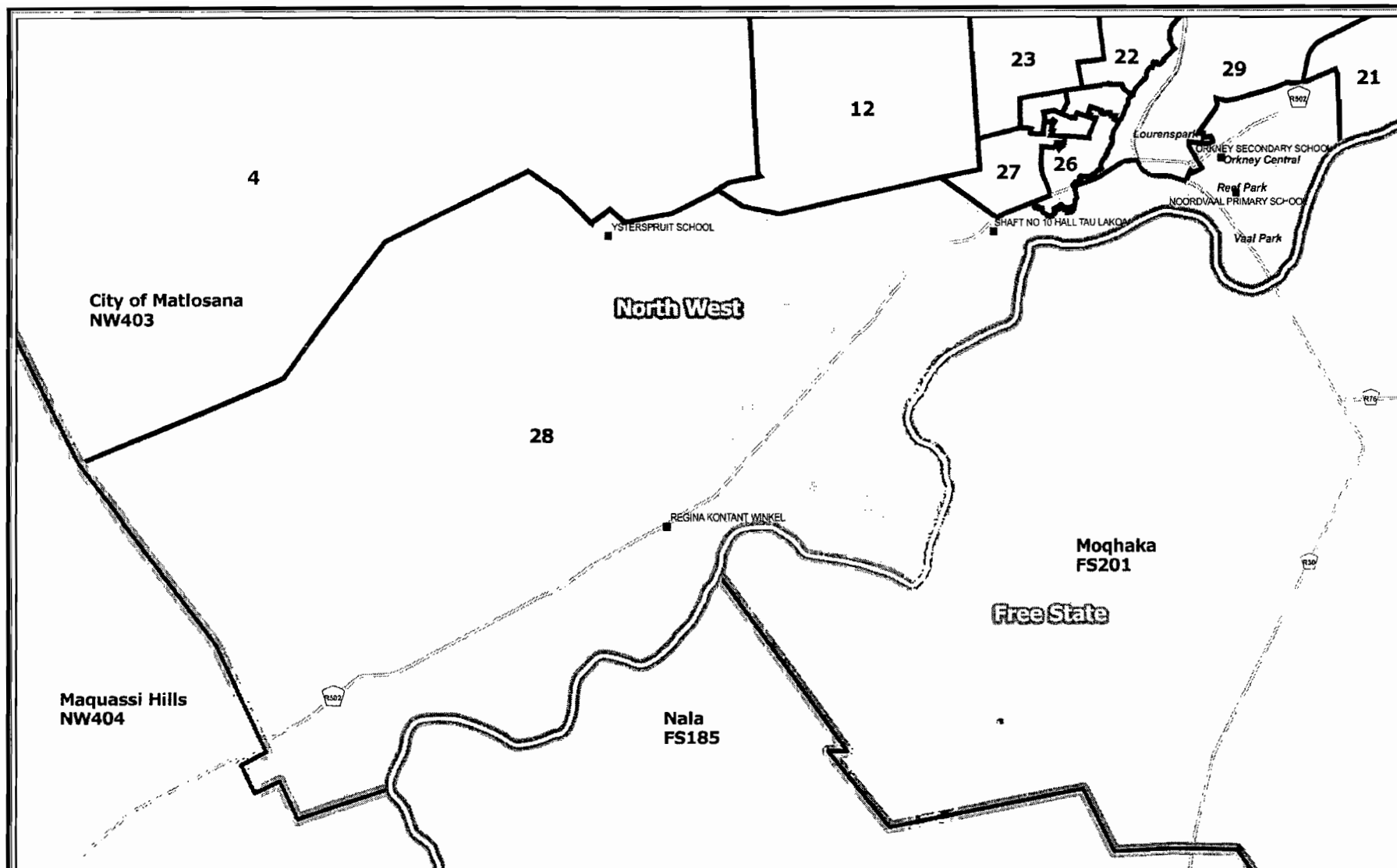
Address: Private Bag X28, Hatfield 0028







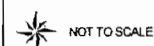




Legend

- | | | |
|---------------------|-----------|----------------|
| Provincial Boundary | Dam | Voting Station |
| Local Municipality | Main Road | |
| Ward | Road | |

City of Matlosana(NW403)
 Publication of the delimitation of Ward 28
 of City of Matlosana(NW403)
 in terms of Item 5 of Schedule 1 to the
 Local Government: Municipal Structures Act, 1998
 (Act No.117 of 1998)



DATE
March 2010

WARD NUMBER
28

Additional information relating to this map
 can be obtained by contacting the
 Municipal Demarcation Board at:

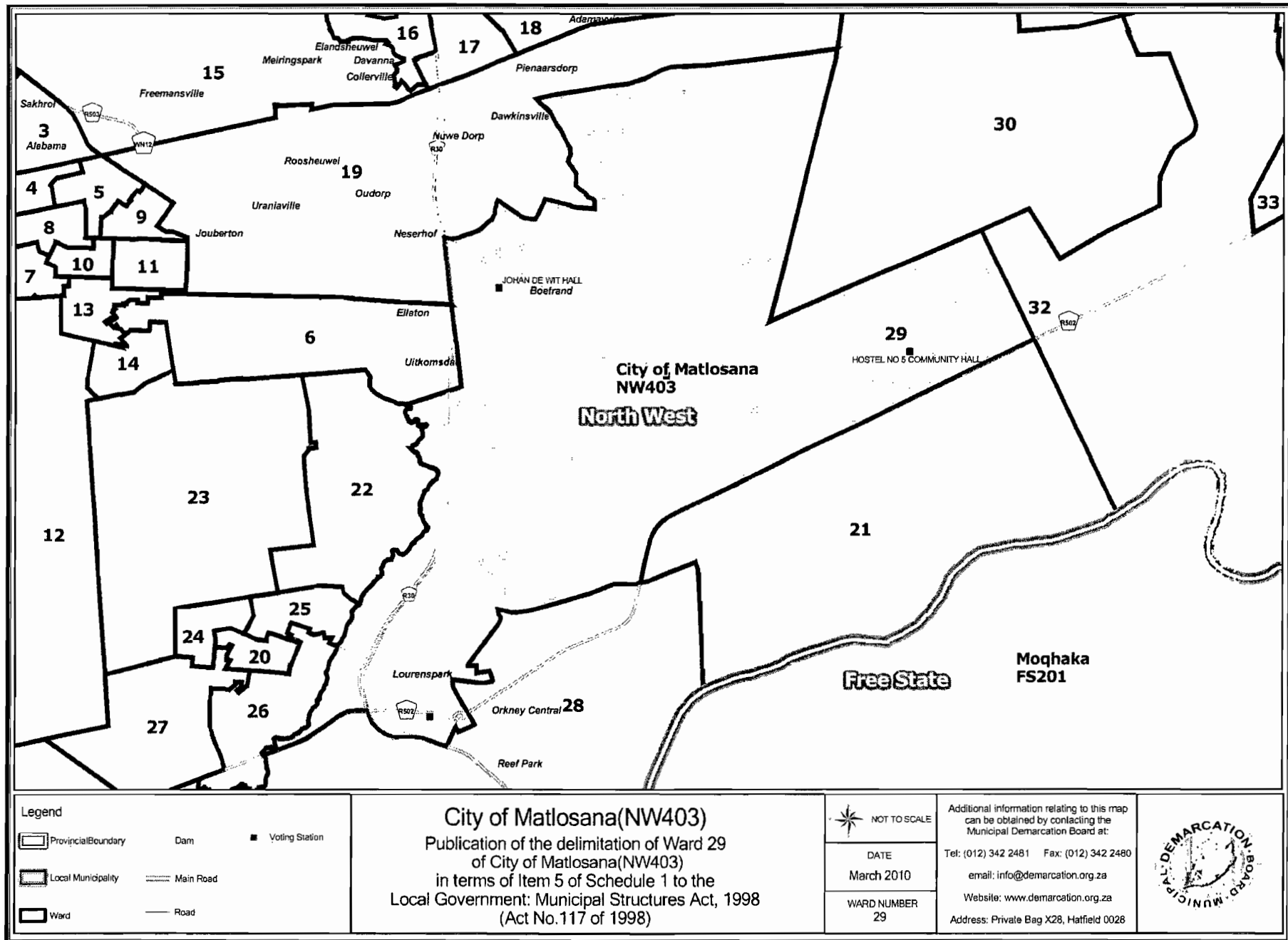
Tel: (012) 342 2481 Fax: (012) 342 2480

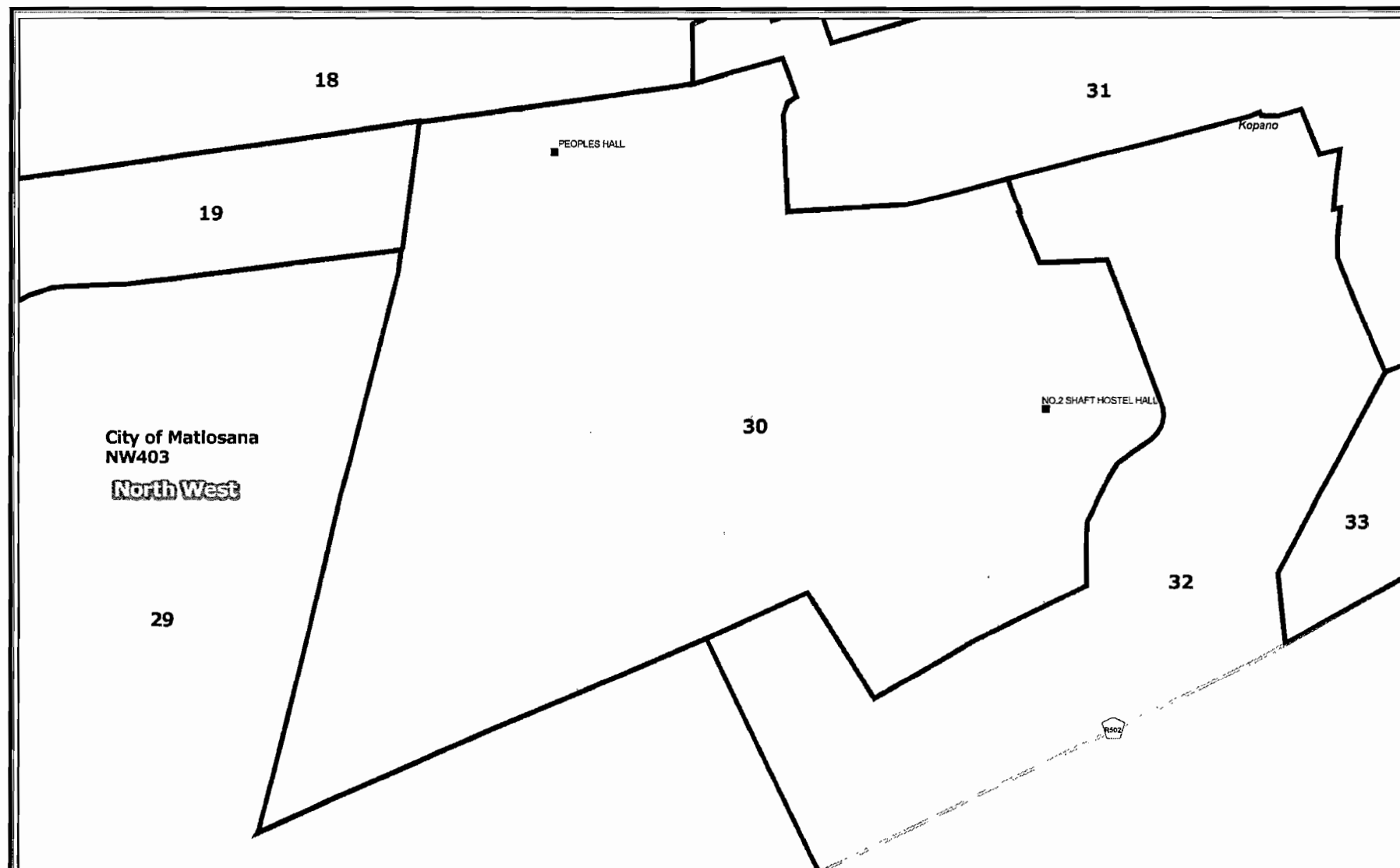
email: info@demarcation.org.za

Website: www.demarcation.org.za

Address: Private Bag X28, Hatfield 0028



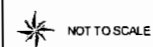




Legend

- | | | |
|---------------------|-----------|----------------|
| Provincial Boundary | Dam | Voting Station |
| Local Municipality | Main Road | |
| Ward | Road | |

City of Matlosana(NW403)
 Publication of the delimitation of Ward 30
 of City of Matlosana(NW403)
 in terms of Item 5 of Schedule 1 to the
 Local Government: Municipal Structures Act, 1998
 (Act No.117 of 1998)



NOT TO SCALE

DATE
March 2010

WARD NUMBER
30

Additional information relating to this map
can be obtained by contacting the
Municipal Demarcation Board at

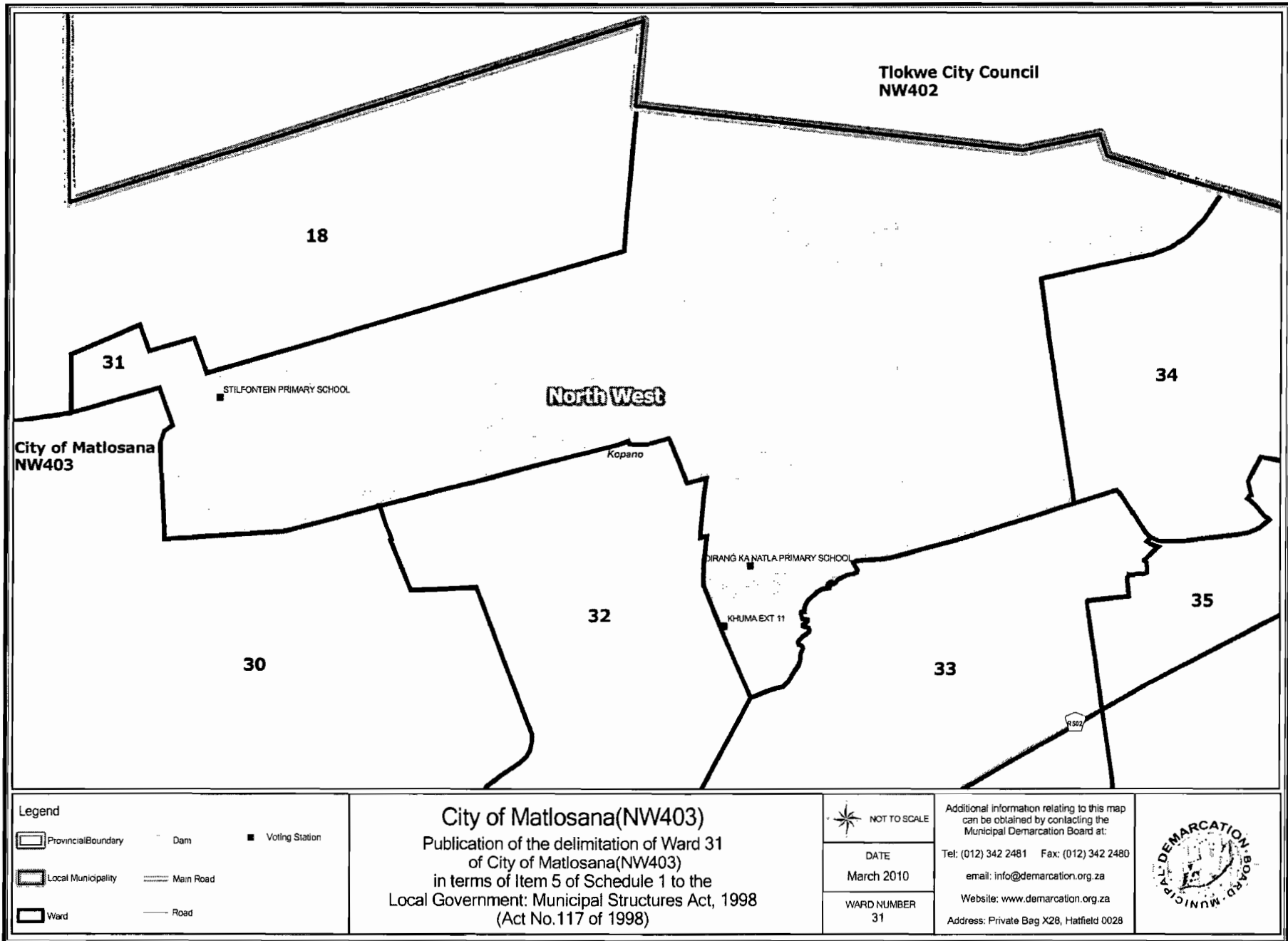
Tel. (012) 342 2481 Fax. (012) 342 2480

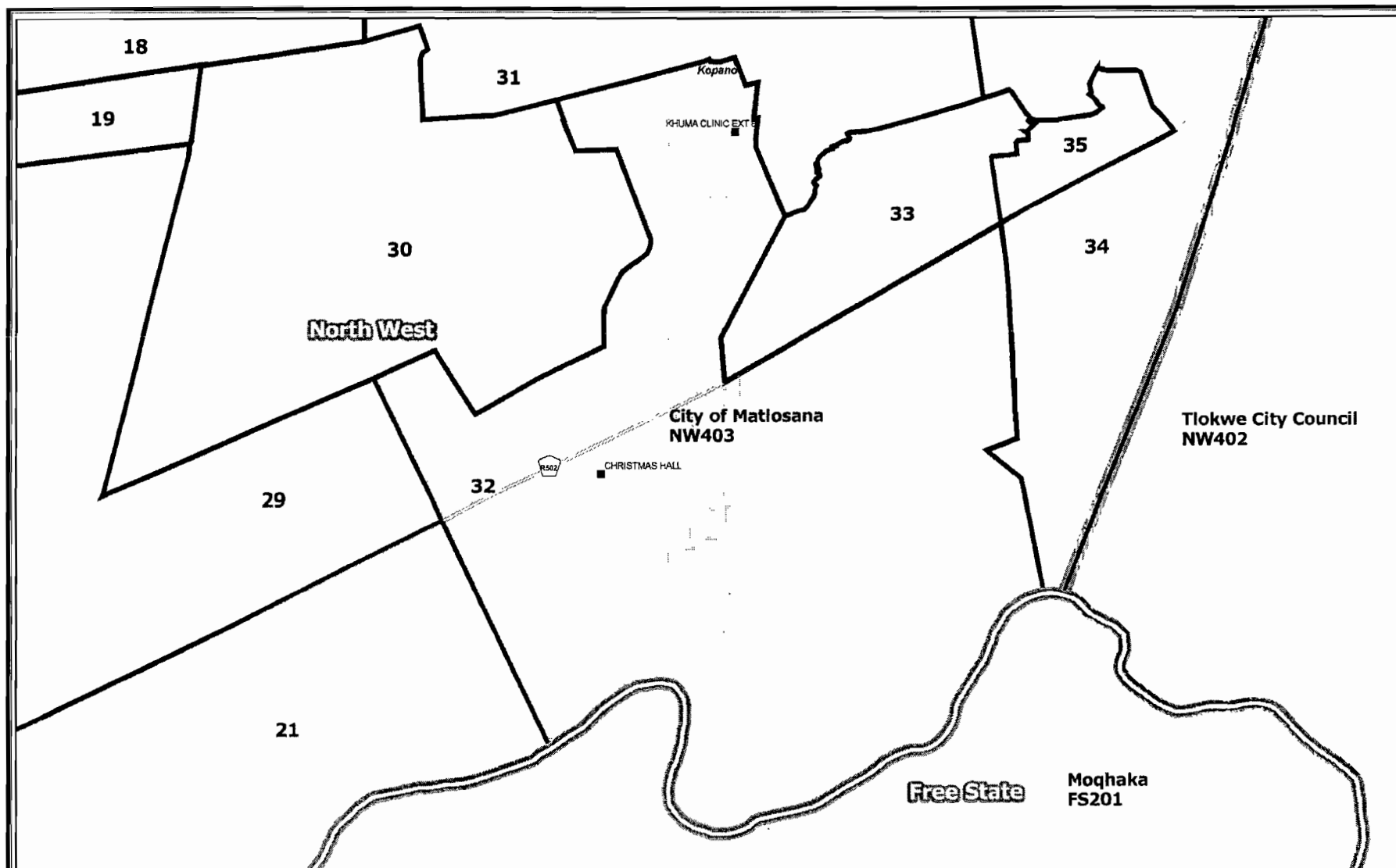
email info@demarcation.org.za

Website: www.demarcation.org.za

Address Private Bag X28, Hatfield 0028



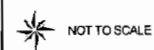




Legend

- | | | |
|---------------------|-----------|----------------|
| Provincial Boundary | Dam | Voting Station |
| Local Municipality | Main Road | |
| Ward | Road | |

City of Matlosana(NW403)
 Publication of the delimitation of Ward 32
 of City of Matlosana(NW403)
 in terms of Item 5 of Schedule 1 to the
 Local Government: Municipal Structures Act, 1998
 (Act No.117 of 1998)



NOT TO SCALE

DATE
March 2010

WARD NUMBER
32

Additional information relating to this map
can be obtained by contacting the
Municipal Demarcation Board at

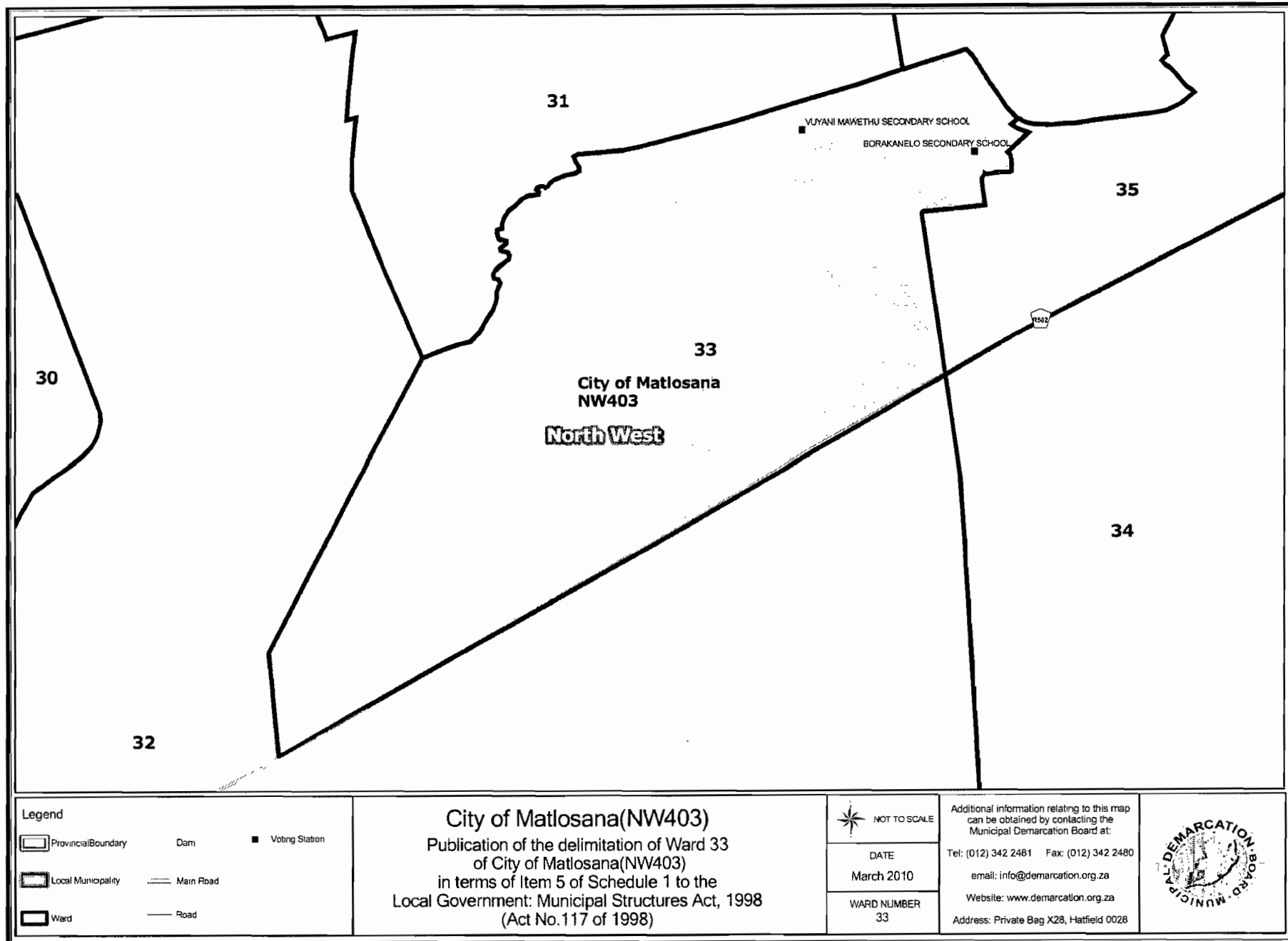
Tel. (012) 342 2481 Fax (012) 342 2480

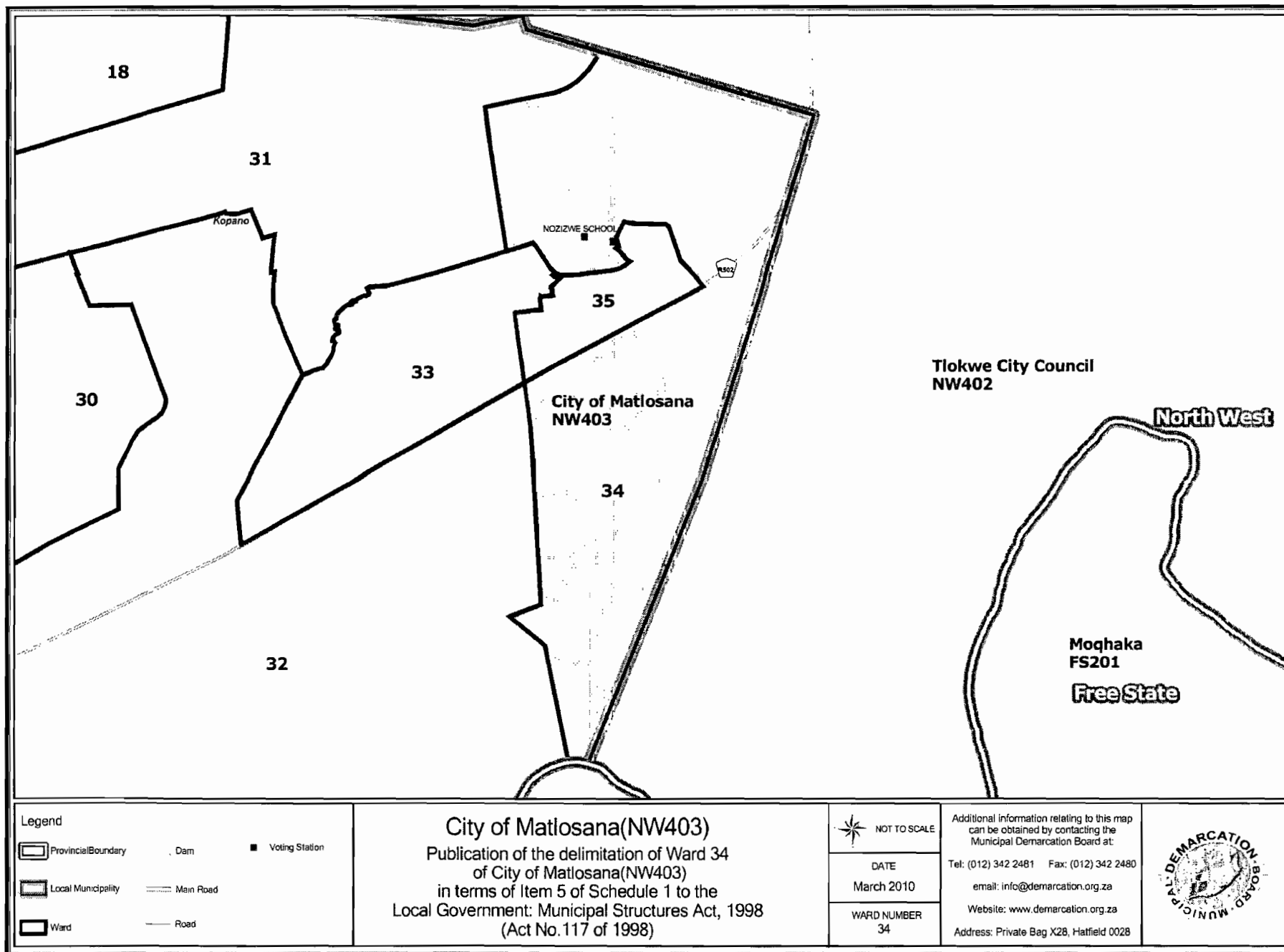
email info@demarcation.org.za

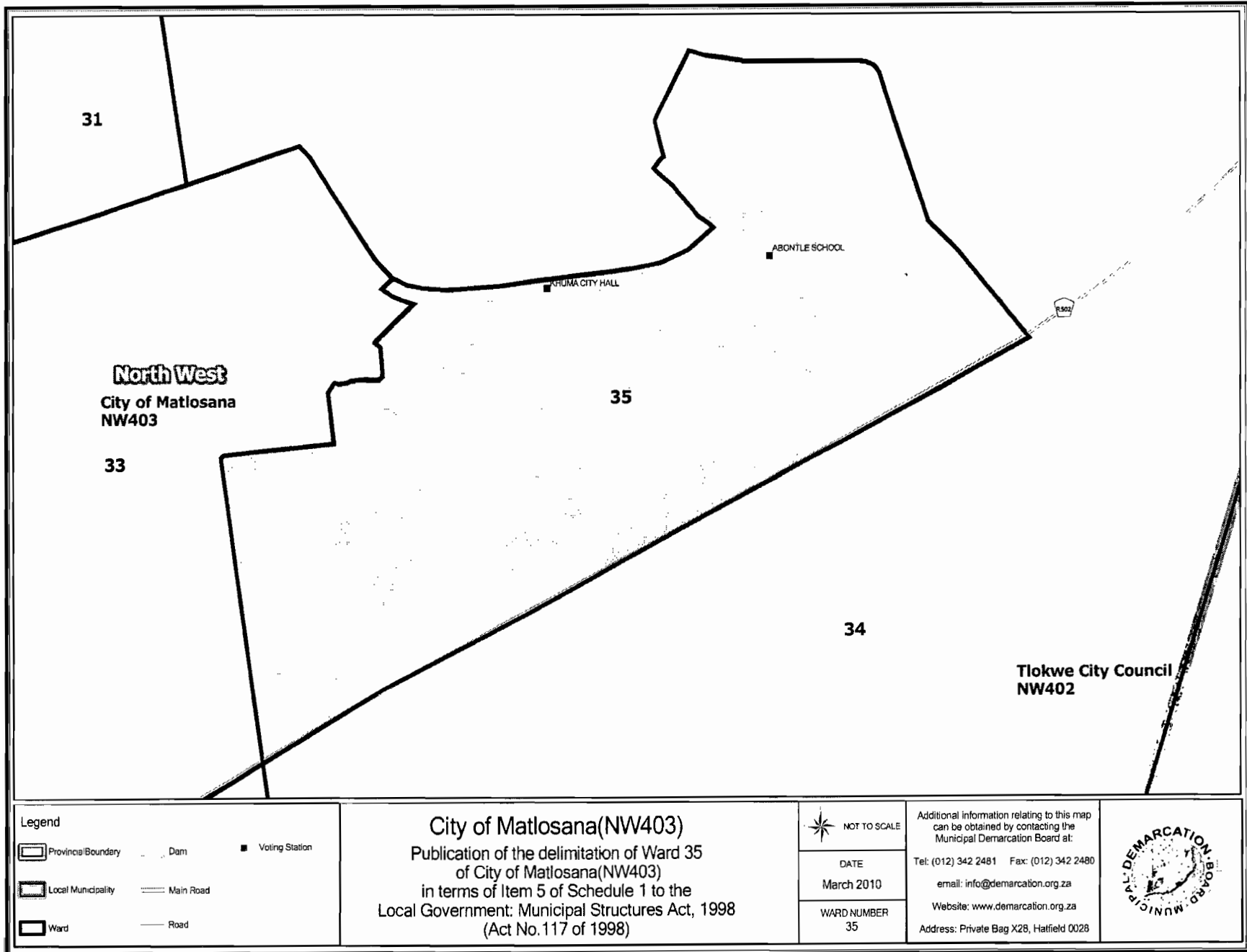
Website www.demarcation.org.za

Address: Private Bag X28, Hatfield 0028












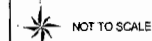




Legend

- | | | |
|---|---|---|
|  |  |  |
|  |  | |
|  |  | |

City of Matlosana(NW403)
 Publication of the delimitation of Ward 35
 of City of Matlosana(NW403)
 in terms of Item 5 of Schedule 1 to the
 Local Government: Municipal Structures Act, 1998
 (Act No.117 of 1998)



NOT TO SCALE

DATE
March 2010

WARD NUMBER
35

Additional information relating to this map
can be obtained by contacting the
Municipal Demarcation Board at:

Tel: (012) 342 2481 Fax: (012) 342 2480

email: info@demarcation.org.za

Website: www.demarcation.org.za

Address: Private Bag X28, Hatfield 0028

