

**NORTH WEST  
NOORDWES**

**EXTRAORDINARY  
PROVINCIAL GAZETTE**

**BUITENGEWONE  
PROVINSIALE KOERANT**

**Vol. 253**

15 MARCH 2010  
MAART

**No. 6745**

**IMPORTANT NOTICE**

The Government Printing Works will not be held responsible for faxed documents not received due to errors on the fax machine or faxes received which are unclear or incomplete. Please be advised that an "OK" slip, received from a fax machine, will not be accepted as proof that documents were received by the GPW for printing. If documents are faxed to the GPW it will be the sender's responsibility to phone and confirm that the documents were received in good order.

Furthermore the Government Printing Works will also not be held responsible for cancellations and amendments which have not been done on original documents received from clients.

**CONTENTS • INHOUD**

<i>No.</i>		<i>Page No.</i>	<i>Gazette No.</i>
<b>GENERAL NOTICE • ALGEMENE KENNISGEWING</b>			
70	Local Government: Municipal Structures Act (117/1998): Municipal Demarcation Board: Delimitation of municipal wards: Ratlou Local Municipality (NW381).....	3	6745
70	Wet op Plaaslike Regering: Munisipale Strukture (117/1998): Munisipale Afbakeningsraad: Afbakening van munisipale wyke: Ratlou Plaaslike Munisipaliteit (NW381).....	8	6745

---

## GENERAL NOTICE

---

### NOTICE 70 OF 2010

#### MUNICIPAL DEMARCATION BOARD DELIMITATION OF MUNICIPAL WARDS IN TERMS OF THE LOCAL GOVERNMENT: MUNICIPAL STRUCTURES ACT, 1998

##### **Municipality : Ratlou Local Municipality (NW381)**

In terms of Item 5(1) of Schedule 1 to the Local Government: Municipal Structures Act, 1998 (Act No.117 of 1998) ("the Act") the Municipal Demarcation Board hereby publishes its delimitation of wards for the above-mentioned municipality. Particulars of the delimitation are listed in the Schedule.

In terms of Item 5(2) of Schedule 1 to the Act, any person aggrieved by a delimitation may, within 14 days of publication of this notice, submit objections in writing to:

The Municipal Demarcation Board  
Private Bag X28

**Hatfield**

0028

Fax: 012-3422480

E-mail: [robert@demarcation.org.za](mailto:robert@demarcation.org.za)

The attached form MDB5 must please be used to object. The form is also available on [www.demarcation.org.za](http://www.demarcation.org.za)

**LANDIWE MAHLANGU**

**CHAIRPERSON: MDB**

### SCHEDULE

In terms of Section 18(3) of the Local Government: Municipal Structures Act, 1998 (Act 117 of 1998) the MEC responsible for local government has determined that the municipal council consists of 28 councillors.

After having consulted the Independent Electoral Commission, The Municipal Demarcation Board has delimited the municipality into 14 wards in terms of Schedule 1 to the Act.

The number of registered voters in each ward does not vary by more than fifteen percent from the norm. The norm was determined by dividing the total number of voters on the municipal segment of the national common voters roll, namely 45899 voters on 12 February 2009, by the number of wards in the municipality.

An overview map of the boundary of the municipality, with the boundaries of the wards within the municipal boundary, and a map of each ward are attached. In case of a discrepancy between a map and this schedule, the map will prevail.

The ward numbers, the voting districts and voting stations in each ward, and the number of voters are as follows:

**WARD 1 comprises of a total of 3410 registered voters**

Voting District	Voting Station	Number of Voters
86551588	BAROLONG BA GA MARUMULOA TRIBAL OFFICE	692
86551612	MABULE PRIMARY SCHOOL	936
86553287	MATHATENG COMMUNITY HALL	469
86551601	MAKGORI PRIMARY SCHOOL	528
86551599	MASAMANE PRIMARY SCHOOL	409
86553300	DINGATENG PRIMARY SCHOOL	376

**WARD 2 comprises of a total of 3663 registered voters**

Voting District	Voting Station	Number of Voters
86553502	MAKGOBI PRIMARY SCHOOL	693
86553164	MHELO PRIMARY SCHOOL	101
86551566	DITLOUNG PRIMARY SCHOOL	96
86551522	LOPORUNG PRIMARY SCHOOL	427
86551533	LOGAGANE PRIMARY SCHOOL	397
86551511	BAROLONG BA GA MAKGOBI OFFICE	852
86551500	TSHIPITOTA PRIMARY SCHOOL	760
86553074	MA YAEYANE PRIMARY SCHOOL	201
86551577	DIKHUKHUNG PRIMARY SCHOOL	136

**WARD 3 comprises of a total of 3460 registered voters**

Voting District	Voting Station	Number of Voters
86551094	MOTEU PRIMARY SCHOOL	525
86551061	TSHOGANYETSO HIGH SCHOOL	465
86551072	BATLHARO TRIBAL OFFICE	1476
86551083	METHUSELE II PRIMARY SCHOOL	994

**WARD 4 comprises of a total of 3539 registered voters**

Voting District	Voting Station	Number of Voters
86551623	TSELETSO INTERMEDIATE SCHOOL	731
86551555	BAROLONG KWA MOSITA OFFICE	1529
86551544	MATLODING PRIMARY SCHOOL	452
86553670	NG KERK	827

**WARD 5 comprises of a total of 2898 registered voters**

Voting District	Voting Station	Number of Voters
86553490	SETLAGOLE PRIMARY SCHOOL	997
86551690	SETLAGOLE TRIBAL OFFICE	1901

**WARD 6 comprises of a total of 3169 registered voters**

Voting District	Voting Station	Number of Voters
86552185	BATLHAPING PRIMARY SCHOOL	1792
86553096	GREEN CENTRAL PRIMARY SCHOOL	1377

**WARD 7 comprises of a total of 3428 registered voters**

Voting District	Voting Station	Number of Voters
86553298	DIOLWANE TRIBAL OFFICE	171
86552152	GS PHOI HIGH SCHOOL	1678
86552196	GAESEGWE PRIMARY SCHOOL	1579

**WARD 8 comprises of a total of 2943 registered voters**

Voting District	Voting Station	Number of Voters
86553681	RATLA KGONA PRIMARY SCHOOL	952
86552040	NEW KRAAIPAN COMMUNITY HALL	929
86552039	TLHAKAJENG PRIMARY SCHOOL	677
86553175	RATLOU PRIMARY SCHOOL	385

**WARD 9 comprises of a total of 3161 registered voters**

Voting District	Voting Station	Number of Voters
86553063	OBUSITSE INTERMEDIATE SCHOOL	931
86552174	MADIBOGO TRIBAL OFFICE	1526
86552129	MADISEBO PRIMARY SCHOOL	704

**WARD 10 comprises of a total of 3517 registered voters**

Voting District	Voting Station	Number of Voters
86551757	AGRICO HALL BATHOBATHO	2035
86551656	MPHOETSILE PRIMARY SCHOOL	1482

**WARD 11 comprises of a total of 2806 registered voters**

Voting District	Voting Station	Number of Voters
86552017	AARON LETSAPA PRIMARY SCHOOL	1030
86552028	LETSAPA-CHAENA PRIMARY SCHOOL	1372
86551814	LAERSKOOL MAREETSANE	204
86553108 (Portion)	KLIPDRIFTWINKEL	200

**WARD 12 comprises of a total of 3423 registered voters**

Voting District	Voting Station	Number of Voters
86552130	TSOGANG PRIMARY SCHOOL	765
86553085	KABELO PRIMARY SCHOOL	1344
86553782	MADIBOGO RESOURCE CENTRE	164
86552118	GOITSEONE PRIMARY SCHOOL	1150

**WARD 13 comprises of a total of 3524 registered voters**

Voting District	Voting Station	Number of Voters
86552141	RAMABESA PRIMARY SCHOOL	823
86742591	PAPIESVLAKTE SCHOOL	311
86552107	THUTLWANE PRIMARY SCHOOL	893
86551702	UPPER SETLAGOLE PRIMARY SCHOOL	1367
86553108 (Portion)	KLIPDRIFTWINKEL	130

**WARD 14 comprises of a total of 2958 registered voters**

<b>Voting District</b>	<b>Voting Station</b>	<b>Number of Voters</b>
86551689	AME CHURCH	1284
86553793	TEMPORARY VOTING STATION (SETLAGOLE)	505
86552163	SENWAMATSANA PRIMARY SCHOOL	1169

**Important: This Schedule contains the total number of registered voters on the municipality's segment of the national common voters' roll on 12 February 2009 as provided for in Government Notice No. 750 published in Government Gazette No. 32407 of 15 July 2009. The voting district numbers, the voting district boundaries, voting stations, and the number of voters may change after the registration of voters for the 2011 local elections.**

**FORM MDB5**

**WARD DELIMITATION**

**OBJECTION IN TERMS OF ITEM 5(2) OF SCHEDULE 1 TO THE  
LOCAL GOVERNMENT: MUNICIPAL STRUCTURES ACT, 1998**

Name of municipality:.....Code:.....

Name of aggrieved person/institution:.....

Contact person in case of an institution:.....

Address:.....

Tel. number:.....Cell number:.....

Email address:.....

I hereby object to the delimitation of the boundaries of the following wards:

WARD NUMBER	REASON/MOTIVATION

I request the Municipal Demarcation Board to consider the following alternative proposals:

Ward number	The ward should comprise of the following voting districts (Provide voting district number and the number of voters in brackets e.g. VD1123456(1500)+VD345678(2500)=4000)	Motivation

I confirm that:

- each cluster of voting districts form a contiguous ward;
- the number of voters in each ward fall within the minimum and maximum of voters allowed per ward;
- the proposed ward boundaries comply, in general, with the criteria.

\_\_\_\_\_  
SIGNATURE

\_\_\_\_\_  
NAME AND SURNAME

\_\_\_\_\_  
DATE

**KENNISGEWING 70 VAN 2010****MUNISIPALE AFBAKENINGSRAAD  
AFBAKENING VAN MUNISIPALE WYKE INGEVOLGE DIE WET OP  
PLAASLIKE REGERING: MUNISIPALE STRUKTURE, 1998****Munisipaliteit : Ratlou Plaaslike Munisipaliteit (NW381)**

Ingevolge Item 5(1) van Bylae 1 van die Wet op Plaaslike Regering: Munisipale Strukture, 1998 (Wet No. 117 van 1998) ("die Wet") publiseer die Munisipale Afbakeningsraad hiermee sy afbakening van wyke vir die bogenaamde munisipaliteit. Besonderhede van die afbakening is vervat in die Bylae.

Ingevolge Item 5(2) van Bylae 1 van die Wet, kan enige persoon wat gegrief is deur 'n afbakening binne 14 dae na publikasie van hierdie kennisgewing skriftelike besware voorlê aan:

Die Munisipale Afbakeningsraad  
Privaatsak X28

**Hatfield**  
0028

Faks: 012-3422480

E-pos: robert@demarcation.org.za

Die aangehegte vorm MDB5 moet asseblief gebruik word om beswaar aan te teken. Die vorm is ook beskikbaar op [www.demarcation.org.za](http://www.demarcation.org.za)

**LANDIWE MAHLANGU****VOORSITTER: MUNISIPALE AFBAKENINGSRAAD****BYLAE**

Ingevolge Artikel 18(3) van die Wet op Plaaslike Regering: Munisipale Strukture, 1998 (Wet 117 van 1998) het die LUR vir plaaslike regering bepaal dat die munisipale raad bestaan uit 28 raadslede.

Na oorlegpleging met die Onafhanklike Verkiesingskommissie het die Munisipale Afbakeningsraad die munisipaliteit in 14 wyke afgebaken ingevolge Bylae 1 van die Wet.

Die getal geregistreerde kiesers in elke wyk, wyk nie meer as vyftien persent van die norm af nie. Die norm is bepaal deur die getal geregistreerde kiesers op die munisipale segment van die nasionale gemeenskaplike kieserslys, naamlik 45899 kiesers op 12 Februarie 2009, deur die getal wyke in die munisipaliteit te deel.

'n Oorsigkaart van die munisipale grens met die grense van die wyke binne die munisipale grens, en 'n kaart van elke wyk, is aangeheg. Ingeval van 'n verskil tussen 'n kaart en hierdie bylae, sal die kaart geld.

Die wyknommers, die stemdistrikte en stemlokale in elke wyk, en die getal kiesers is as volg:



**WYK 1 het 3410 kiesers**

Stemdistrik	Stemlokaal	Getal kiesers
86553300	DINGATENG PRIMARY SCHOOL	376
86551588	BAROLONG BA GA MARUMULOA TRIBAL OFFICE	692
86553287	MATHATENG COMMUNITY HALL	469
86551612	MABULE PRIMARY SCHOOL	936
86551599	MASAMANE PRIMARY SCHOOL	409
86551601	MAKGORI PRIMARY SCIIOOL	528

**WYK 2 het 3663 kiesers**

Stemdistrik	Stemlokaal	Getal kiesers
86553502	MAKGOBI PRIMARY SCHOOL	693
86553164	MHELO PRIMARY SCHOOL	101
86553074	MAYAHEYANE PRIMARY SCHOOL	201
86551500	TSHIPITOTA PRIMARY SCHOOL	760
86551577	DIKIUKIUNG PRIMARY SCIIOOL	136
86551566	DITLOUNG PRIMARY SCHOOL	96
86551533	LOGAGANE PRIMARY SCHOOL	397
86551522	LOPORUNG PRIMARY SCHOOL	427
86551511	BAROLONG BA GA MAKGOBI OFFICE	852

**WYK 3 het 3460 kiesers**

Stemdistrik	Stemlokaal	Getal kiesers
86551061	TSHOGANYETSO HIGH SCHOOL	465
86551083	METHUSELE II PRIMARY SCHOOL	994
86551072	BATLHARO TRIBAL OFFICE	1476
86551094	MOTEU PRIMARY SCHOOL	525

**WYK 4 het 3539 kiesers**

Stemdistrik	Stemlokaal	Getal kiesers
86551555	BAROLONG KWA MOSITA OFFICE	1529
86551544	MATLODING PRIMARY SCHOOL	452
86553670	NG KERK	827
86551623	TSELETSO INTERMIDIATE SCHOOL	731

**WYK 5 het 2898 kiesers**

Stemdistrik	Stemlokaal	Getal kiesers
86553490	SETLAGOLE PRIMARY SCHOOL	997
86551690	SETLAGOLE TRIBAL OFFICE	1901

**WYK 6 het 3169 kiesers**

Stemdistrik	Stemlokaal	Getal kiesers
86552185	BATLHAPING PRIMARY SCHOOL	1792
86553096	GREEN CENTRAL PRIMARY SCHOOL	1377

**WYK 7 het 3428 kiesers**

Stemdistrik	Stemlokaal	Getal kiesers
86552196	GAESEGWE PRIMARY SCHOOL	1579
86553298	DIOLWANE TRIBAL OFFICE	171
86552152	GS PHOI HIGH SCHOOL	1678

**WYK 8 het 2943 kiesers**

Stemdistrik	Stemlokaal	Getal kiesers
86553681	RATLA KGONA PRIMARY SCHOOL	952
86553175	RATLOU PRIMARY SCHOOL	385
86552040	NEW KRAAIPAN COMMUNITY HALL	929
86552039	TLHAKAJENG PRIMARY SCHOOL	677

**WYK 9 het 3161 kiesers**

Stemdistrik	Stemlokaal	Getal kiesers
86552174	MADIBOGO TRIBAL OFFICE	1526
86552129	MADISEBO PRIMARY SCHOOL	704
86553063	OBUSITSE INTERMEDIATE SCHOOL	931

**WYK 10 het 3517 kiesers**

Stemdistrik	Stemlokaal	Getal kiesers
86551757	AGRICO HALL BATHOBATHO	2035
86551656	MPHOETSILE PRIMARY SCHOOL	1482

**WYK 11 het 2806 kiesers**

Stemdistrik	Stemlokaal	Getal kiesers
86551814	LAERSKOOL MAREETSANE	204
86553108 (Gedeelte)	KLIPDRIFTWINKEL	200
86552028	LETSAPA-CIAENA PRIMARY SCHOOL	1372
86552017	AARON LETSAPA PRIMARY SCHOOL	1030

**WYK 12 het 3423 kiesers**

Stemdistrik	Stemlokaal	Getal kiesers
86553782	MADIBOGO RESOURCE CENTRE	164
86552118	GOITSEONE PRIMARY SCHOOL	1150
86553085	KABELO PRIMARY SCHOOL	1344
86552130	TSOGANG PRIMARY SCHOOL	765

**WYK 13 het 3524 kiesers**

Stemdistrik	Stemlokaal	Getal kiesers
86551702	UPPER SETLAGOLE PRIMARY SCHOOL	1367
86552107	THUTLWANE PRIMARY SCHOOL	893
86552141	RAMABESA PRIMARY SCHOOL	823
86553108 (Gedeelte)	KLIPDRIFTWINKEL	130
86742591	PAPIESVLAKTE SCHOOL	311

**WYK 14 het 2958 kiesers**

<b>Stemdistrik</b>	<b>Stemlokaal</b>	<b>Getal kiesers</b>
86551689	AME CHURCH	1284
86552163	SENWAMATSANA PRIMARY SCHOOL	1169
86553793	TEMPORARY VOTING STATION (SETLAGOLE)	505

**Belangrik: Hiërdie Bylae bevat die totale getal geregistreerde kiesers op die munisipaliteit se segment van die nasionale gemeenskaplike kieserslys op 12 Februarie 2009, waarvoor voorsiening gemaak is in Goewermentskennisgewing No. 750 gepubliseer in Staatskoerant No. 32407 van 15 Julie 2009. Die stemdistriknommers, die grense van die stemdistrikte, die stemlokale, en die getal kiesers mag verander na die registrasie van kiesers vir die 2011 plaaslike verkiesings.**

## VORM MDB5

## WYKSAFBAKENING

**BESWAAR INGEVOLGE ITEM 5(2) VAN BYLAE 1  
VAN DIE WET OP PLAASLIKE REGERING: MUNISIPALE STRUKTURE, 1998**

Naam van Munisipaliteit:.....Code:.....

Naam van beswaarde persoon/instelling:.....

Kontak persoon in geval van 'n instelling:.....

Adres:.....

Tel. nommer:..... Selfoonnommer:.....

E-pos adres:.....

Hiermee teken ek beswaar aan teen die afbakening van die grense van die volgende wyke

WYK NOMMER	REDE/MOTIVERING

Ek versoek die Munisipale Afbakeningsraad om die volgende alternatiewe voorstelle te oorweeg

Wyk nommer	Die wyk moet bestaan uit die volgende stemdistrikte: (Voorsien die stemdistriktnommer en die getal geregistreerde kiesers as volg $VD1123456(1500)+VD345678(2500)=4000$ )	Motivering

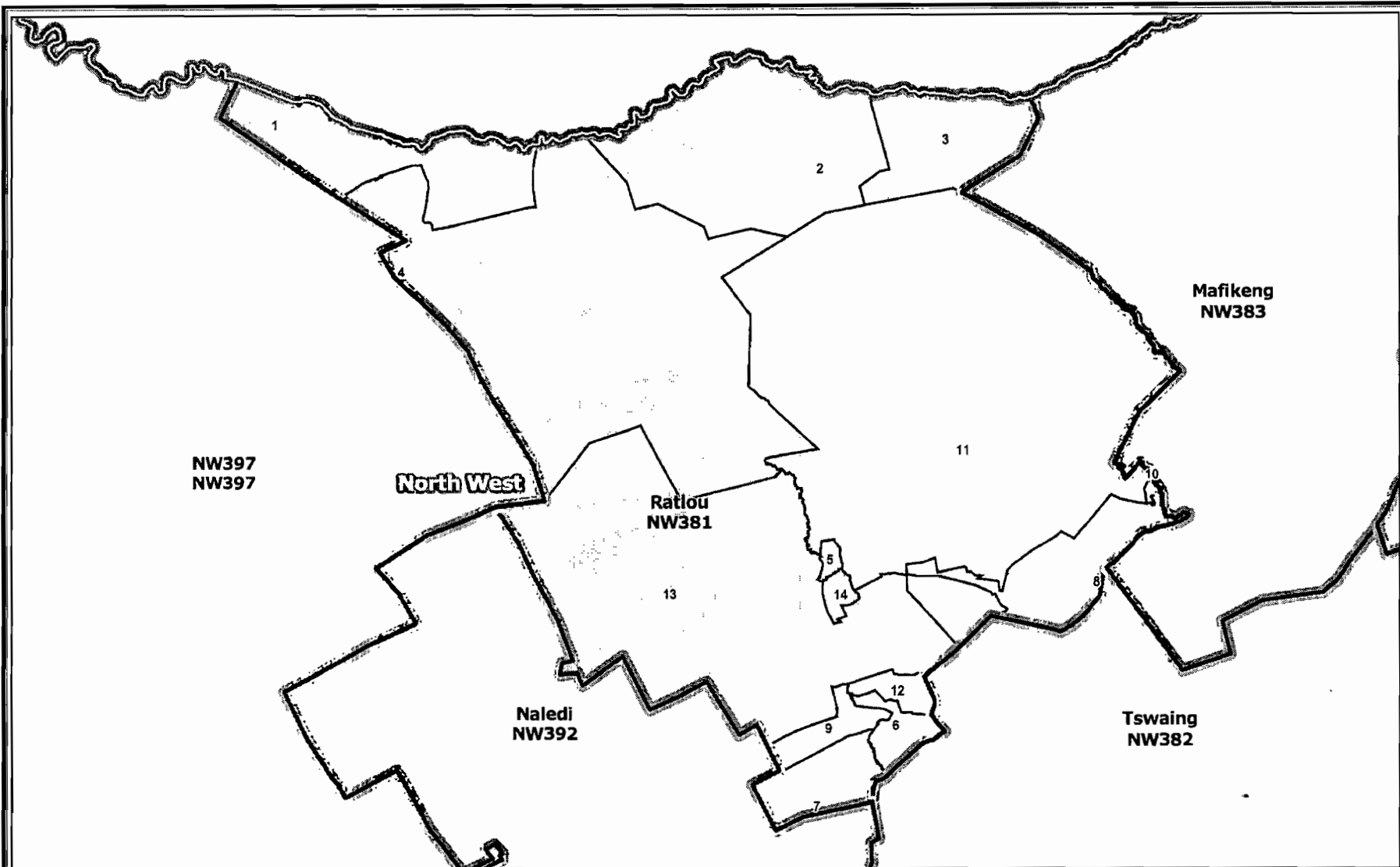
Ek bevestig dat:

- die saamgevoegde stemdistrikte vorm 'n aaneenlopende wyk;
- die getal kiesers in elke wyk is binne die minimum en maksimum getal wat per wyk toegelaat word;
- die voorgestelde wyke voldoen in die algemeen aan die kriteria.




\_\_\_\_\_  
HANDTEKENING

\_\_\_\_\_  
NAAM EN VAN

\_\_\_\_\_  
DATUM



**Legend**

-  Provincial Boundary
-  Municipal Boundary
-  Ward Boundary

**Ratlou(NW381)**

Publication of the delimitation of Wards within the Ratlou Local Municipality (NW381) in terms of Item 5 of Schedule 1 to the Local Government: Municipal Structures Act, 1998 (Act No.117 of 1998)

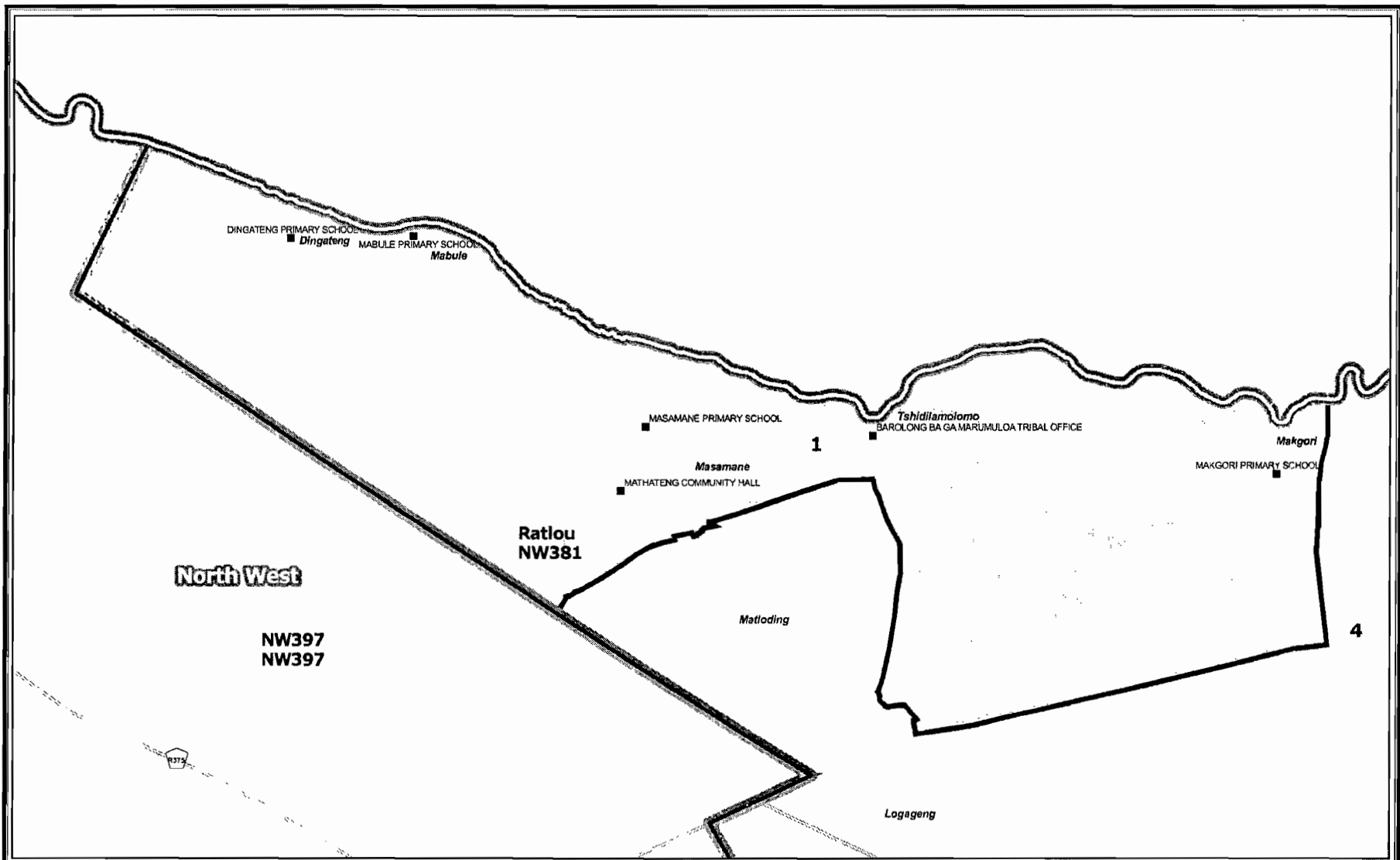
 NOT TO SCALE

DATE  
February 2010

MAP NUMBER  
NW381

Delimitation of Wards for the 2011 Local Government Elections





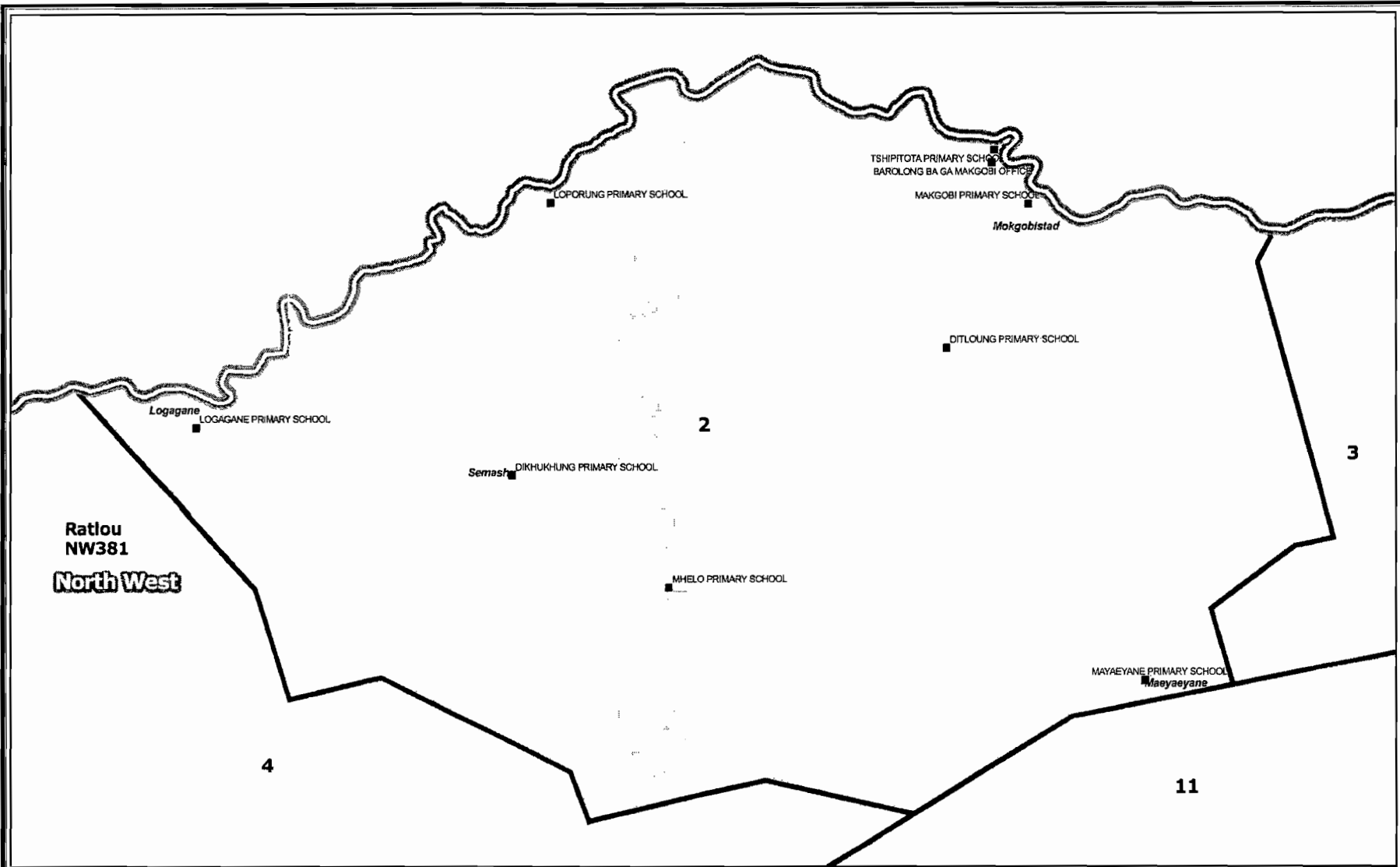
Legend		
	Provincial Boundary	
	Dam	
	Local Municipality	
	Ward	

**Ratlou(NW381)**  
 Publication of the delimitation of Ward 1  
 of Ratlou(NW381)  
 in terms of Item 5 of Schedule 1 to the  
 Local Government: Municipal Structures Act, 1998  
 (Act No.117 of 1998)

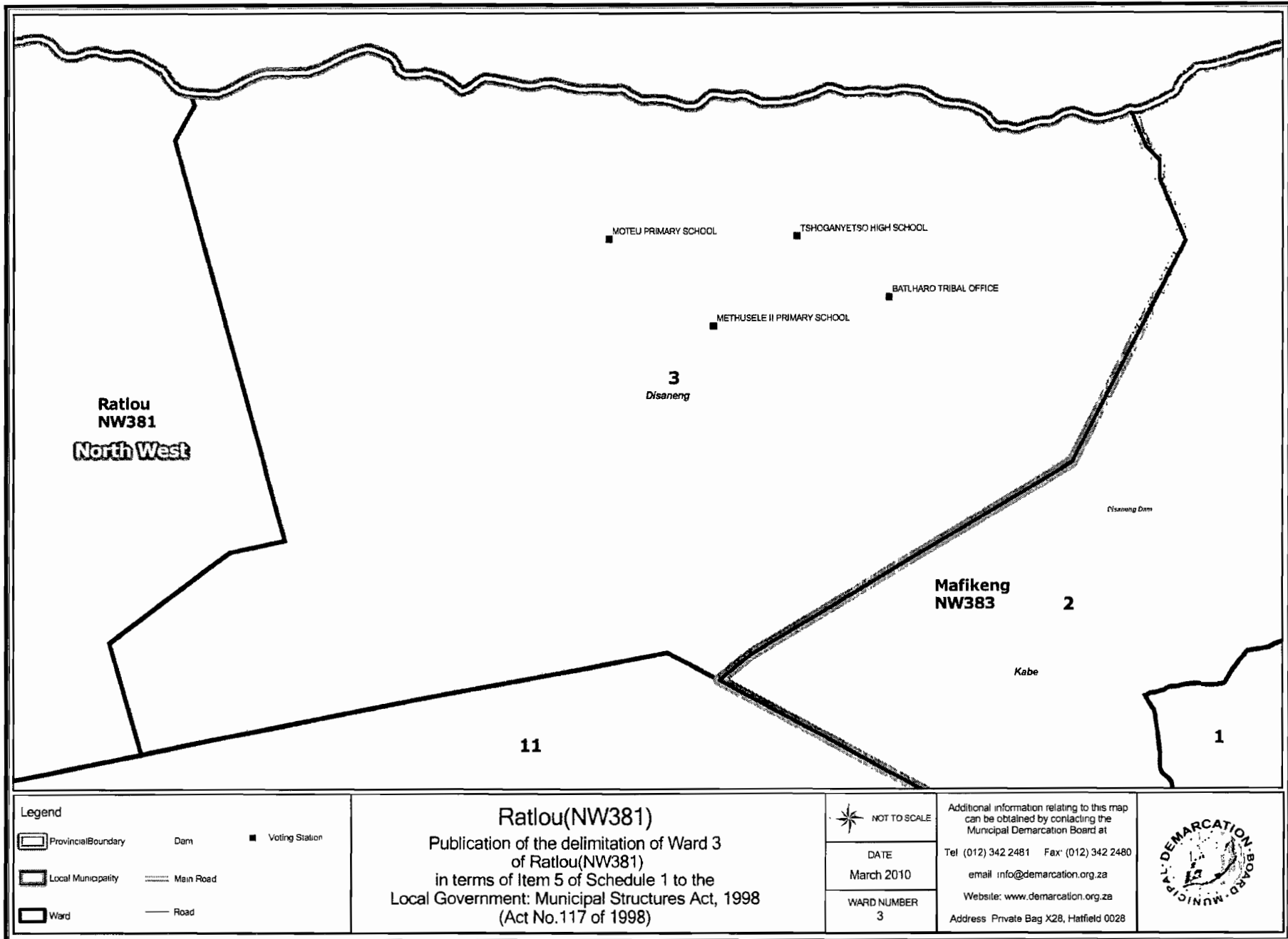
	NOT TO SCALE
DATE	March 2010
WARD NUMBER	1

Additional information relating to this map  
 can be obtained by contacting the  
 Municipal Demarcation Board at:  
 Tel: (012) 342 2481 Fax: (012) 342 2480  
 email: [info@demarcation.org.za](mailto:info@demarcation.org.za)  
 Website: [www.demarcation.org.za](http://www.demarcation.org.za)  
 Address: Private Bag X28, Hatfield 0028













<b>Legend</b> Provincial Boundary Local Municipality Ward Dam Main Road Road Voting Station	<b>Ratlou(NW381)</b> Publication of the delimitation of Ward 2 of Ratlou(NW381) in terms of Item 5 of Schedule 1 to the Local Government: Municipal Structures Act, 1998 (Act No.117 of 1998)		NOT TO SCALE DATE March 2010 WARD NUMBER 2	Additional information relating to this map can be obtained by contacting the Municipal Demarcation Board at: Tel: (012) 342 2481 Fax (012) 342 2480 email <a href="mailto:info@demarcation.org.za">info@demarcation.org.za</a> Website: <a href="http://www.demarcation.org.za">www.demarcation.org.za</a> Address, Private Bag X28, Hatfield 0028	



**Legend**

-  Provincial Boundary
-  Local Municipality
-  Ward
-  Dam
-  Main Road
-  Road
-  Voting Station

**Ratlou(NW381)**  
 Publication of the delimitation of Ward 3  
 of Ratlou(NW381)  
 in terms of Item 5 of Schedule 1 to the  
 Local Government: Municipal Structures Act, 1998  
 (Act No.117 of 1998)

 NOT TO SCALE

DATE  
 March 2010

WARD NUMBER  
 3

Additional information relating to this map  
 can be obtained by contacting the  
 Municipal Demarcation Board at

Tel (012) 342 2481 Fax (012) 342 2480

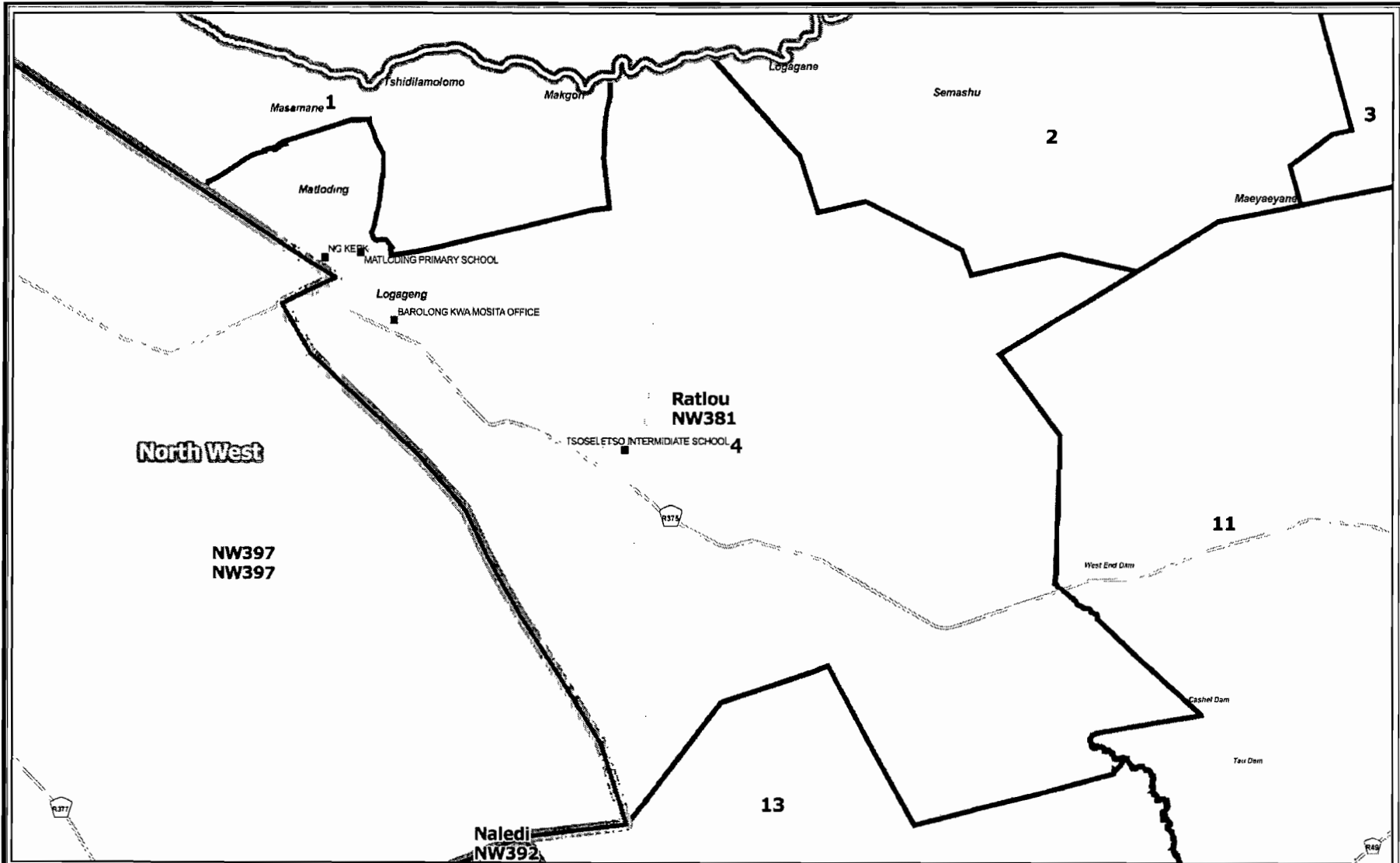
email [info@demarcation.org.za](mailto:info@demarcation.org.za)

Website: [www.demarcation.org.za](http://www.demarcation.org.za)

Address Private Bag X28, Hatfield 0028








Legend		
	Provincial Boundary	
	Local Municipality	
	Ward	
	Dam	
	Main Road	
	Road	

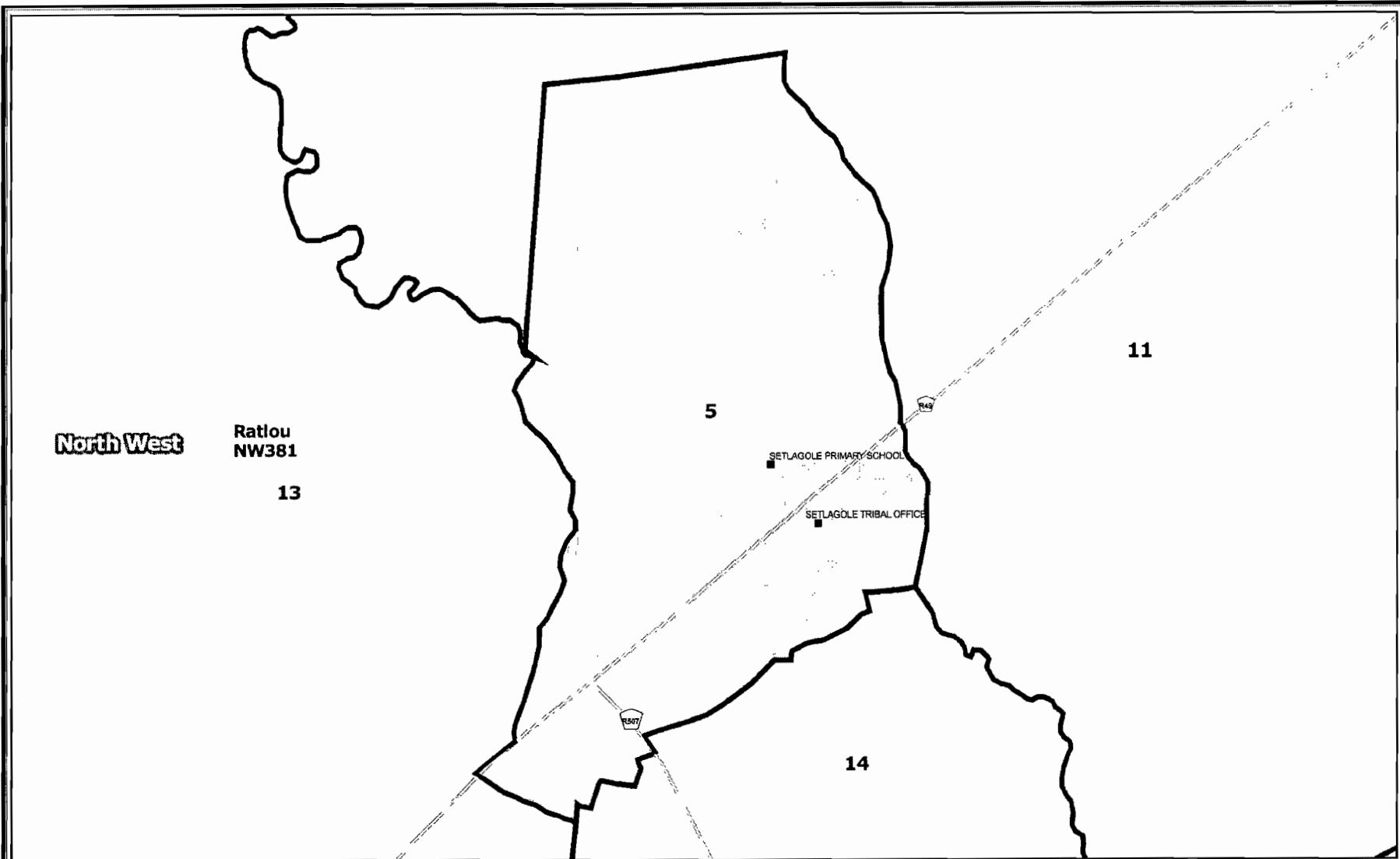
**Ratlou(NW381)**  
 Publication of the delimitation of Ward 4  
 of Ratlou(NW381)  
 in terms of Item 5 of Schedule 1 to the  
 Local Government: Municipal Structures Act, 1998  
 (Act No.117 of 1998)

	NOT TO SCALE
DATE	March 2010
WARD NUMBER	4

Additional information relating to this map  
 can be obtained by contacting the  
 Municipal Demarcation Board at

Tel. (012) 342 2481 Fax (012) 342 2480  
 email: [info@demarcation.org.za](mailto:info@demarcation.org.za)  
 Website: [www.demarcation.org.za](http://www.demarcation.org.za)  
 Address Private Bag X28, Hatfield 0028





North West

Ratlou  
NW381

13

5








SETLAGOLE PRIMARY SCHOOL

SETLAGOLE TRIBAL OFFICE

11

14

Legend

-  Provincial Boundary
-  Local Municipality
-  Ward
-  Dam
-  Main Road
-  Road
-  Voting Station

**Ratlou(NW381)**  
 Publication of the delimitation of Ward 5  
 of Ratlou(NW381)  
 in terms of Item 5 of Schedule 1 to the  
 Local Government: Municipal Structures Act, 1998  
 (Act No.117 of 1998)

 NOT TO SCALE

DATE  
March 2010

WARD NUMBER  
5

Additional information relating to this map  
can be obtained by contacting the  
Municipal Demarcation Board at:

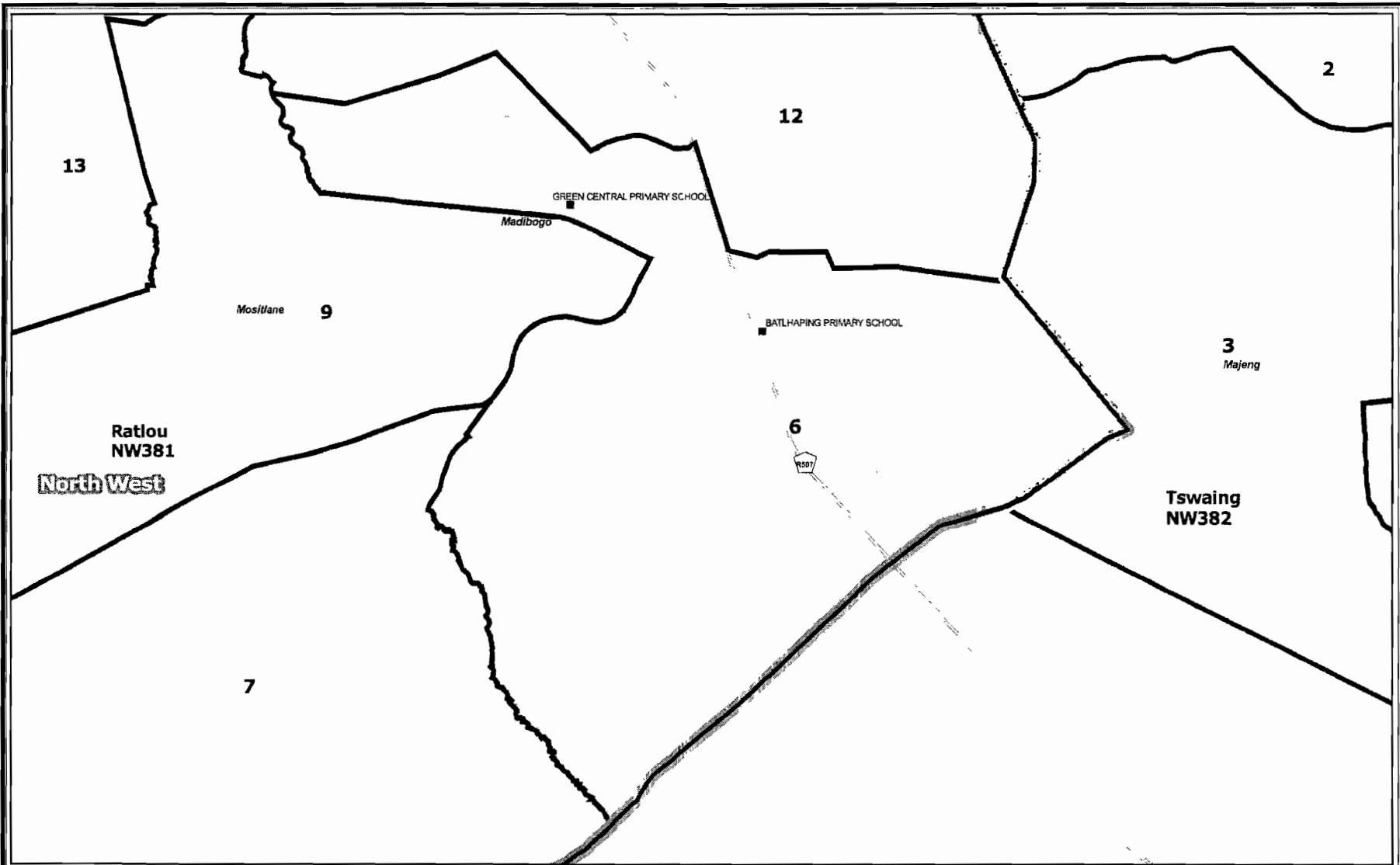
Tel: (012) 342 2481 Fax: (012) 342 2480

email: [info@demarcation.org.za](mailto:info@demarcation.org.za)








Website: [www.demarcation.org.za](http://www.demarcation.org.za)

Address: Private Bag X28, Hatfield 0028






**Legend**

-  Provincial Boundary
-  Local Municipality
-  Ward
-  Dam
-  Main Road
-  Road
-  Voting Station

**Ratlou(NW381)**  
 Publication of the delimitation of Ward 6  
 of Ratlou(NW381)  
 in terms of Item 5 of Schedule 1 to the  
 Local Government: Municipal Structures Act, 1998  
 (Act No.117 of 1998)

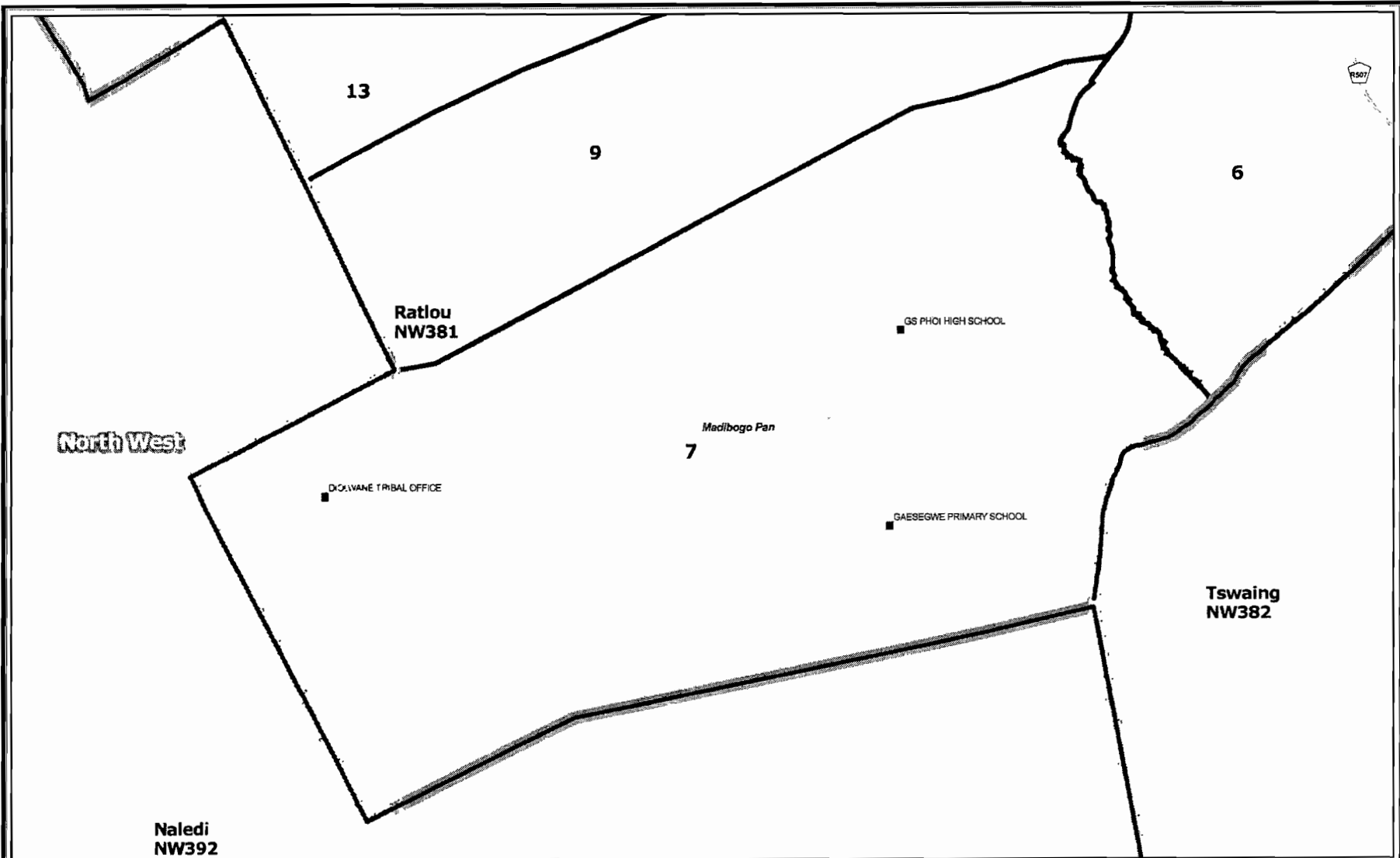
 NOT TO SCALE

DATE  
 March 2010

WARD NUMBER  
 6

Additional information relating to this map  
 can be obtained by contacting the  
 Municipal Demarcation Board at  
 Tel (012) 342 2481 Fax (012) 342 2480  
 email [info@demarcation.org.za](mailto:info@demarcation.org.za)  
 Website [www.demarcation.org.za](http://www.demarcation.org.za)  
 Address Private Bag X28, Hatfield 0028





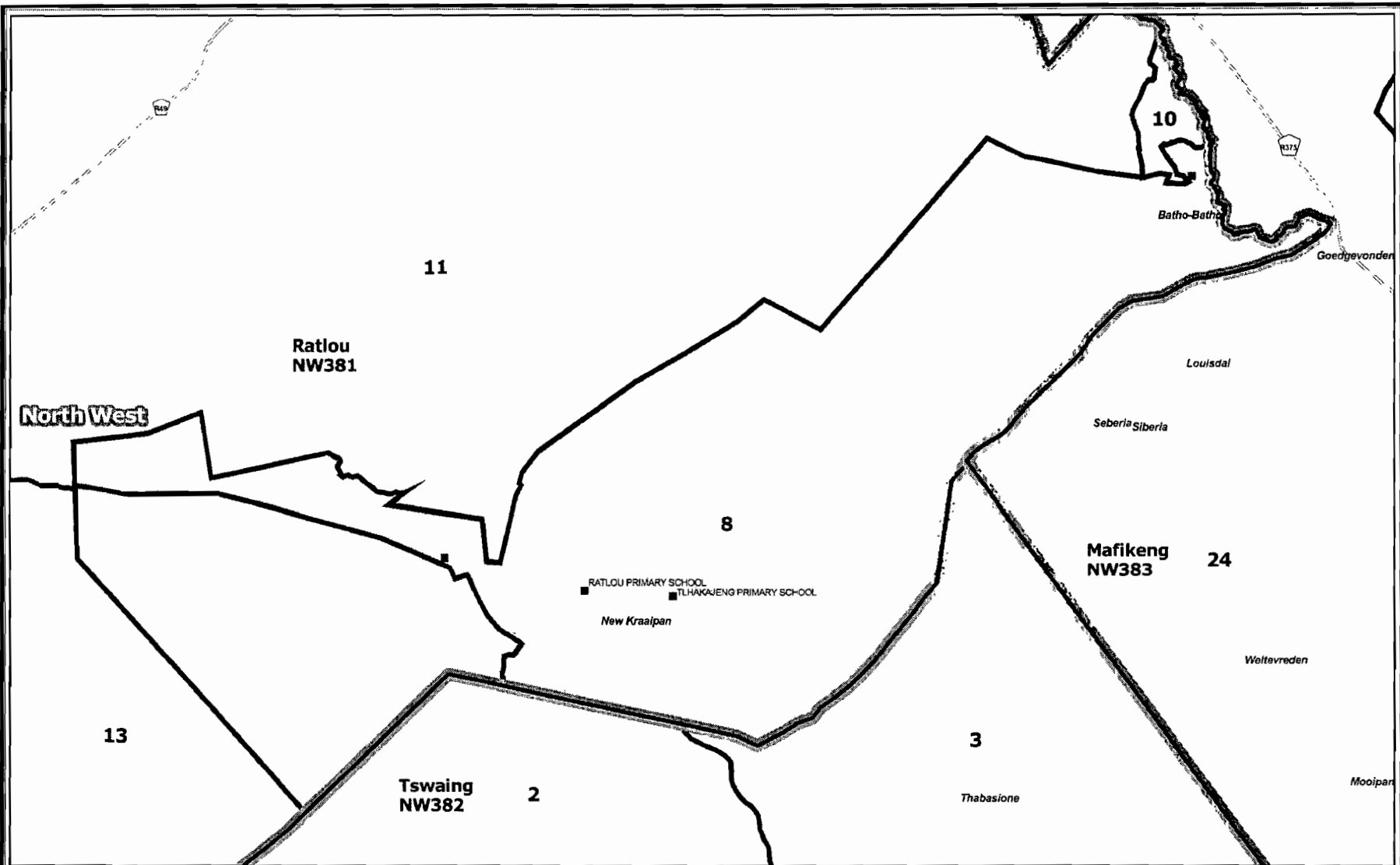
Legend		
	Dam	
	Main Road	
	Road	

**Ratlou(NW381)**  
 Publication of the delimitation of Ward 7  
 of Ratlou(NW381)  
 in terms of Item 5 of Schedule 1 to the  
 Local Government: Municipal Structures Act, 1998  
 (Act No.117 of 1998)

	NOT TO SCALE
DATE	March 2010
WARD NUMBER	7

Additional information relating to this map  
 can be obtained by contacting the  
 Municipal Demarcation Board at  
 Tel: (012) 342 2481 Fax: (012) 342 2480  
 email: [info@demarcation.org.za](mailto:info@demarcation.org.za)  
 Website: [www.demarcation.org.za](http://www.demarcation.org.za)  
 Address: Private Bag X28, Hatfield 0028





**Legend**

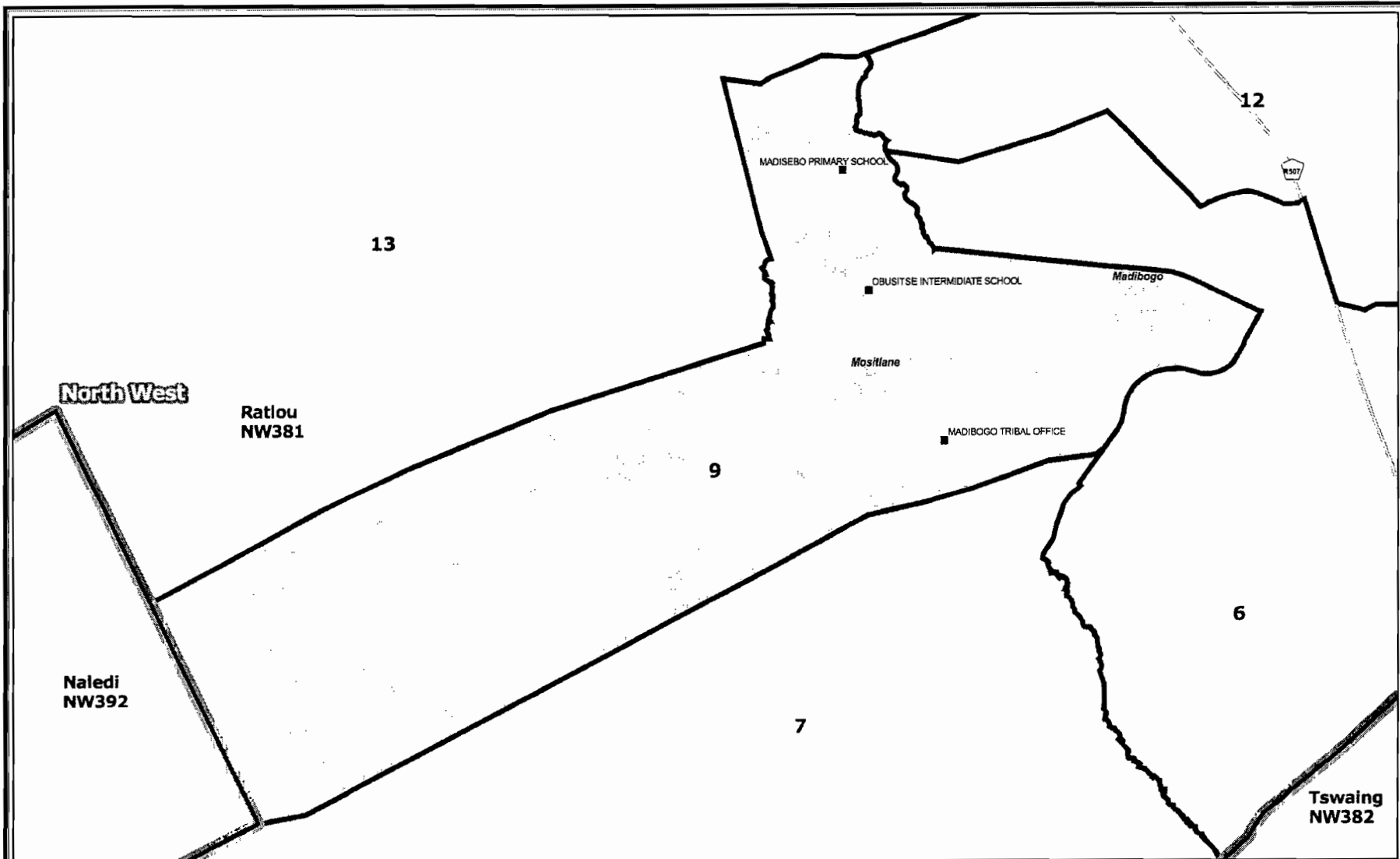
Provincial Boundary	Dam	Voting Station
Local Municipality	Main Road	
Ward	Road	

**Ratlou(NW381)**  
 Publication of the delimitation of Ward 8  
 of Ratlou(NW381)  
 in terms of Item 5 of Schedule 1 to the  
 Local Government: Municipal Structures Act, 1998  
 (Act No.117 of 1998)

NOT TO SCALE
DATE March 2010
WARD NUMBER 8

Additional information relating to this map  
 can be obtained by contacting the  
 Municipal Demarcation Board at  
 Tel. (012) 342 2481 Fax: (012) 342 2480  
 email info@demarcation.org.za  
 Website: www.demarcation.org.za  
 Address Private Bag X28, Hatfield 0028





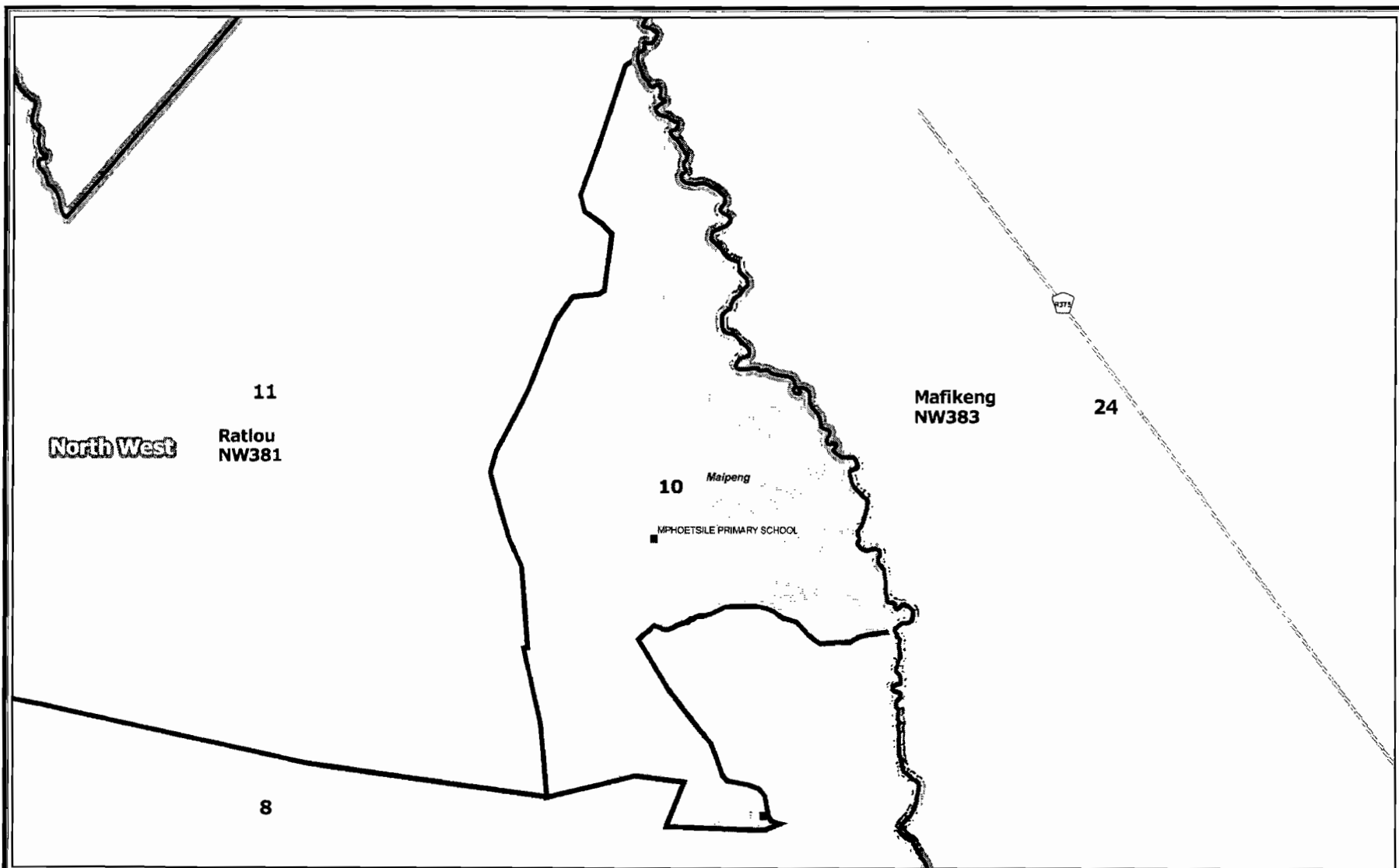
Legend		
	Province Boundary	
	Local Municipality	
	Ward	

**Ratlou(NW381)**  
 Publication of the delimitation of Ward 9  
 of Ratlou(NW381)  
 in terms of Item 5 of Schedule 1 to the  
 Local Government: Municipal Structures Act, 1998  
 (Act No.117 of 1998)

	NOT TO SCALE
DATE	March 2010
WARD NUMBER	9

Additional information relating to this map  
 can be obtained by contacting the  
 Municipal Demarcation Board at:  
 Tel: (012) 342 2481 Fax: (012) 342 2480  
 email: [info@demarcation.org.za](mailto:info@demarcation.org.za)  
 Website: [www.demarcation.org.za](http://www.demarcation.org.za)  
 Address: Private Bag X28, Hatfield 0028





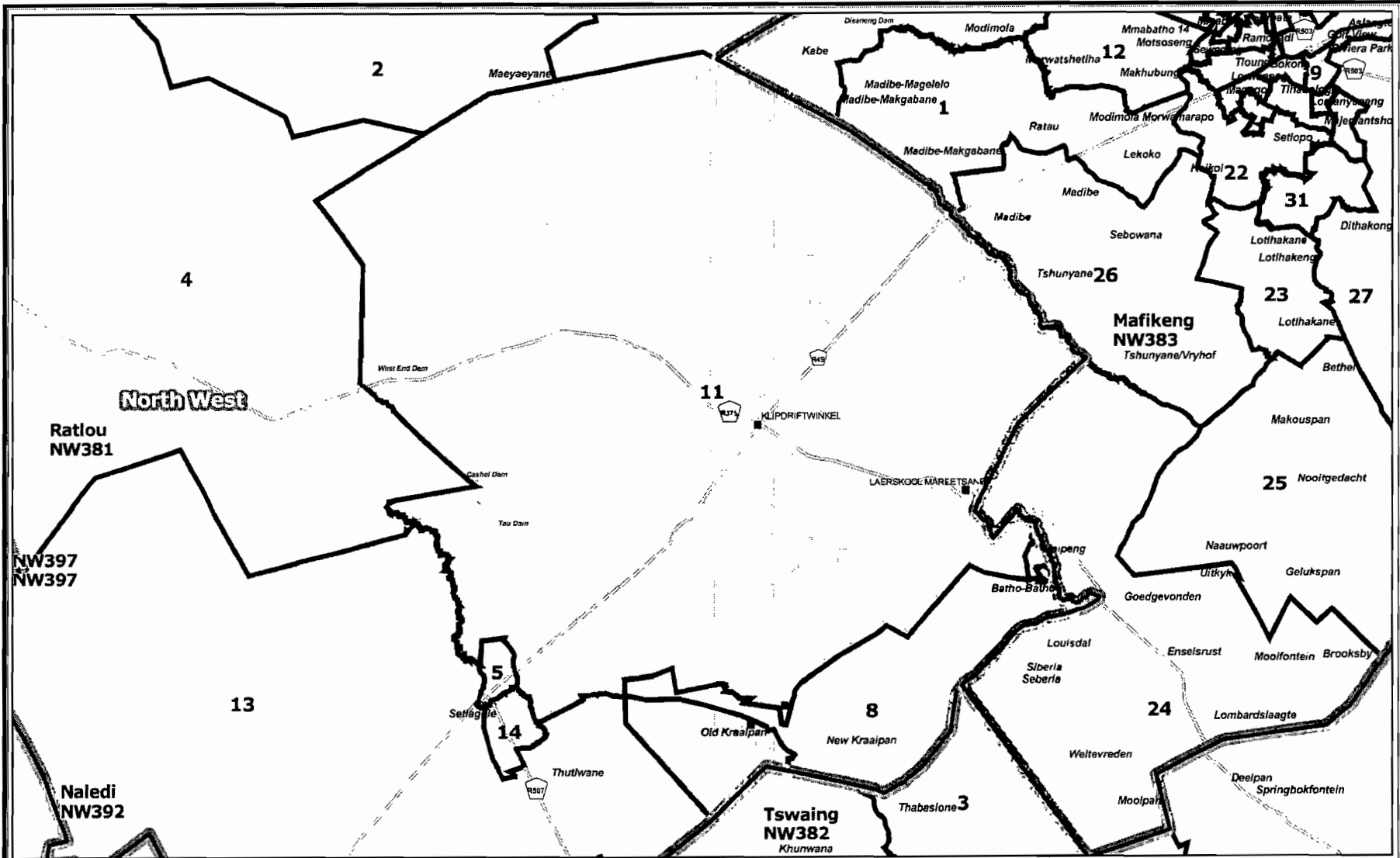
Legend		
	Dam	
	Main Road	
	Road	

**Ratlou(NW381)**  
 Publication of the delimitation of Ward 10  
 of Ratlou(NW381)  
 in terms of Item 5 of Schedule 1 to the  
 Local Government: Municipal Structures Act, 1998  
 (Act No.117 of 1998)

	NOT TO SCALE
DATE	March 2010
WARD NUMBER	10

Additional information relating to this map  
 can be obtained by contacting the  
 Municipal Demarcation Board at:  
 Tel: (012) 342 2481 Fax: (012) 342 2480  
 email: [info@demarcation.org.za](mailto:info@demarcation.org.za)  
 Website: [www.demarcation.org.za](http://www.demarcation.org.za)  
 Address: Private Bag X28, Hatfield 0028





Legend

- Provincial Boundary
- Local Municipality
- Ward
- Dam
- Main Road
- Road
- Voting Station

**Ratlou(NW381)**  
 Publication of the delimitation of Ward 11  
 of Ratlou(NW381)  
 in terms of Item 5 of Schedule 1 to the  
 Local Government: Municipal Structures Act, 1998  
 (Act No.117 of 1998)

NOT TO SCALE

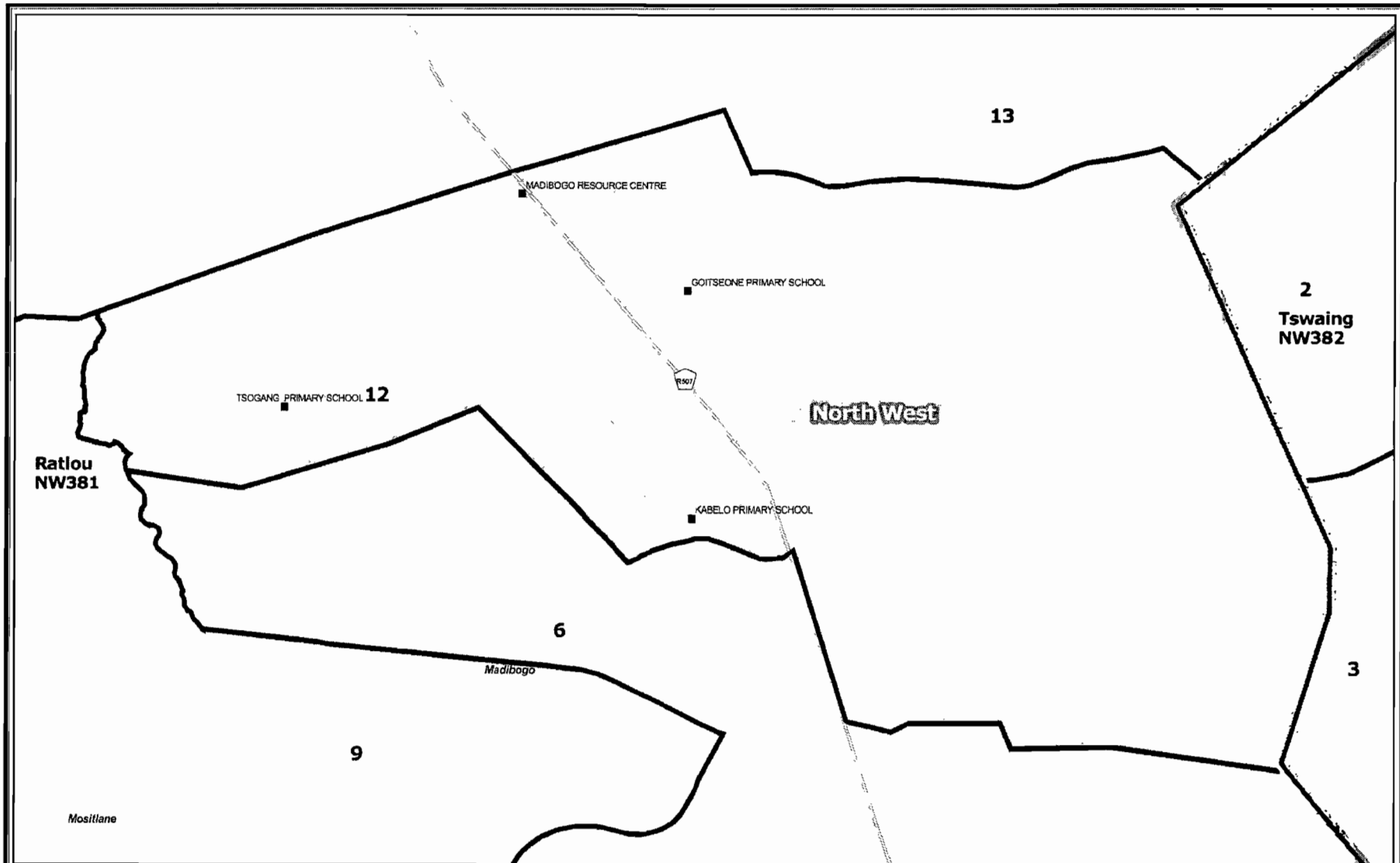
DATE  
 March 2010

WARD NUMBER  
 11

Additional information relating to this map  
 can be obtained by contacting the  
 Municipal Demarcation Board at:  
 Tel. (012) 342 2481 Fax: (012) 342 2480  
 email info@demarcation.org.za  
 Website: www.demarcation.org.za  
 Address: Private Bag X28, Hatfield 0028







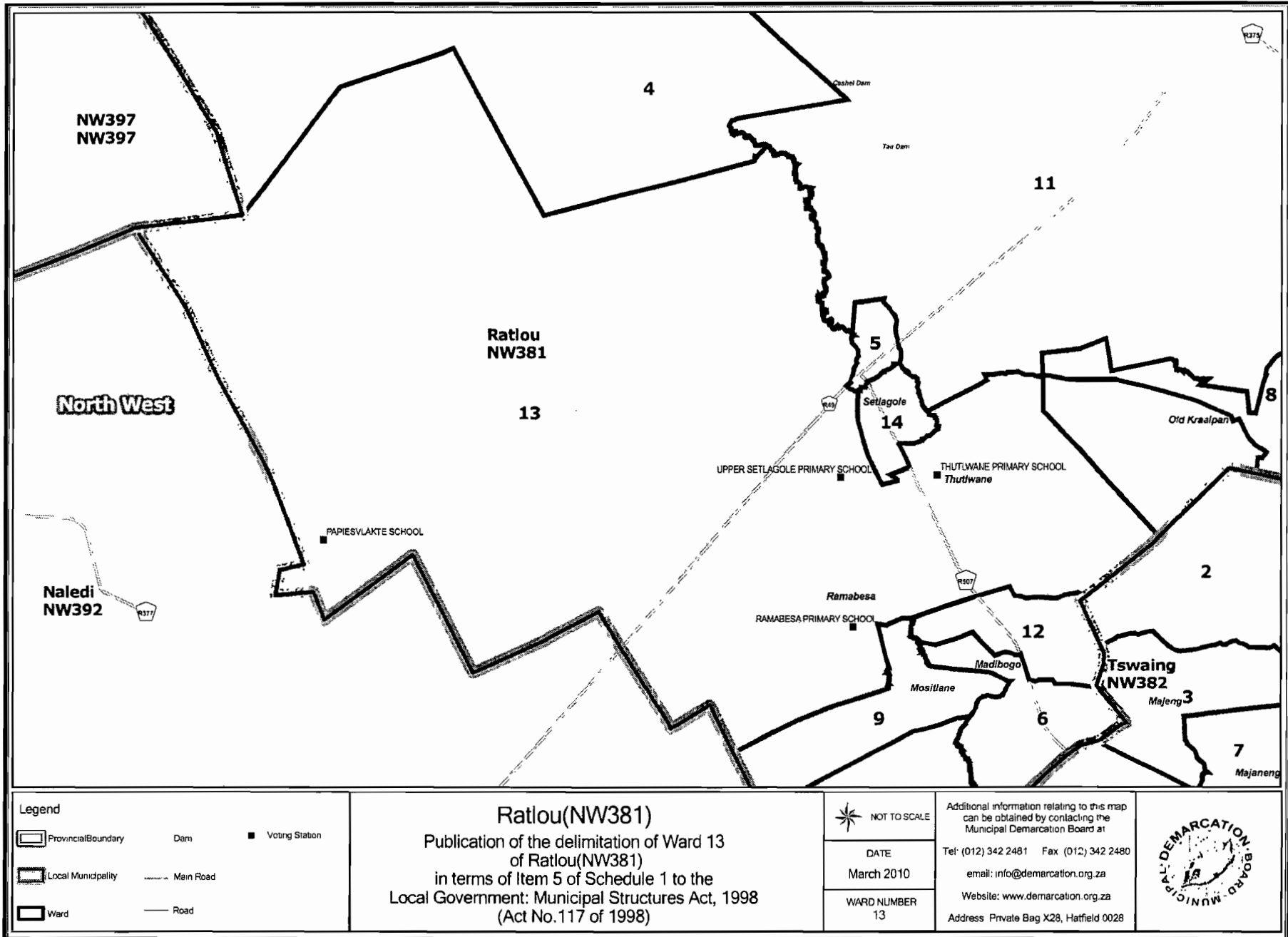
Legend		

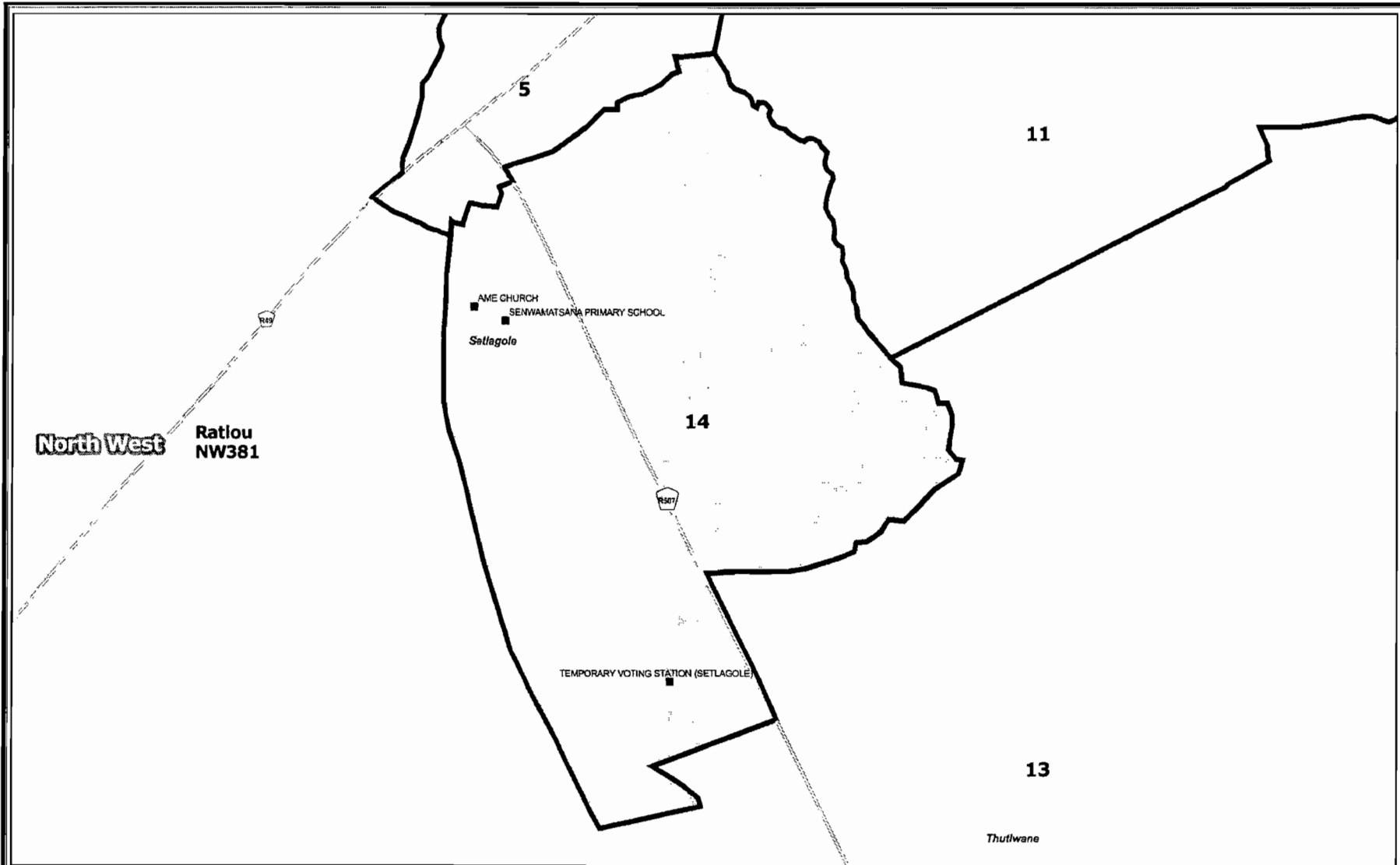
**Ratlou(NW381)**  
 Publication of the delimitation of Ward 12  
 of Ratlou(NW381)  
 in terms of Item 5 of Schedule 1 to the  
 Local Government: Municipal Structures Act, 1998  
 (Act No.117 of 1998)

	NOT TO SCALE
DATE	March 2010
WARD NUMBER	12

Additional information relating to this map  
 can be obtained by contacting the  
 Municipal Demarcation Board at  
 Tel: (012) 342 2481 Fax: (012) 342 2480  
 email [info@demarcation.org.za](mailto:info@demarcation.org.za)  
 Website: [www.demarcation.org.za](http://www.demarcation.org.za)  
 Address Private Bag X28, Hatfield 0028







Legend		
Provincial Boundary	Dam	Voting Station
Local Municipality	Main Road	
Ward	Road	

**Ratlou(NW381)**  
 Publication of the delimitation of Ward 14  
 of Ratlou(NW381)  
 in terms of Item 5 of Schedule 1 to the  
 Local Government: Municipal Structures Act, 1998  
 (Act No. 117 of 1998)

NOT TO SCALE
DATE March 2010
WARD NUMBER 14

Additional information relating to this map  
 can be obtained by contacting the  
 Municipal Demarcation Board at:  
 Tel: (012) 342 2481 Fax: (012) 342 2480  
 email: [info@demarcation.org.za](mailto:info@demarcation.org.za)  
 Website: [www.demarcation.org.za](http://www.demarcation.org.za)  
 Address: Private Bag X28, Hatfield 0028

