

**NORTH WEST
NOORDWES
EXTRAORDINARY
PROVINCIAL GAZETTE
BUITENGEWONE
PROVINSIALE KOERANT**

Vol. 253

**15 MARCH 2010
MAART**

No. 6746

IMPORTANT NOTICE

The Government Printing Works will not be held responsible for faxed documents not received due to errors on the fax machine or faxes received which are unclear or incomplete. Please be advised that an "OK" slip, received from a fax machine, will not be accepted as proof that documents were received by the GPW for printing. If documents are faxed to the GPW it will be the sender's responsibility to phone and confirm that the documents were received in good order.

Furthermore the Government Printing Works will also not be held responsible for cancellations and amendments which have not been done on original documents received from clients.

CONTENTS • INHOUD

No.

Page
No. Gazette
No.**GENERAL NOTICE • ALGEMENE KENNISGEWING**

71	Local Government: Municipal Structures Act (117/1998): Municipal Demarcation Board: Delimitation of municipal wards: Greater Taung Local Municipality (NW394)	3	6746
71	Wet op Plaaslike Regering: Munisipale Strukture (117/1998): Munisipale Afbakeningsraad: Afbakening van munisipale wyke: Greater Taung Plaaslike Munisipaliteit (NW394)	10	6746

GENERAL NOTICE

NOTICE 71 OF 2010

MUNICIPAL DEMARCATION BOARD DELIMITATION OF MUNICIPAL WARDS IN TERMS OF THE LOCAL GOVERNMENT: MUNICIPAL STRUCTURES ACT, 1998

Municipality : Greater Taung Local Municipality (NW394)

In terms of Item 5(1) of Schedule 1 to the Local Government: Municipal Structures Act, 1998 (Act No.117 of 1998) ("the Act") the Municipal Demarcation Board hereby publishes its delimitation of wards for the above-mentioned municipality. Particulars of the delimitation are listed in the Schedule.

In terms of Item 5(2) of Schedule 1 to the Act, any person aggrieved by a delimitation may, within 14 days of publication of this notice, submit objections in writing to:

The Municipal Demarcation Board

Private Bag X28

Hatfield

0028

Fax: 012-3422480

E-mail: robert@demarcation.org.za

The attached form MDB5 must please be used to object. The form is also available on www.demarcation.org.za

LANDIWE MAHLANGU

CHAIRPERSON: MDB

SCHEDULE

In terms of Section 18(3) of the Local Government: Municipal Structures Act, 1998 (Act 117 of 1998) the MEC responsible for local government has determined that the municipal council consists of 51 councillors.

After having consulted the Independent Electoral Commission, The Municipal Demarcation Board has delimited the municipality into 26 wards in terms of Schedule 1 to the Act.

The number of registered voters in each ward does not vary by more than fifteen percent from the norm. The norm was determined by dividing the total number of voters on the municipal segment of the national common voters roll, namely 85504 voters on 12 February 2009, by the number of wards in the municipality.

An overview map of the boundary of the municipality, with the boundaries of the wards within the municipal boundary, and a map of each ward are attached. In case of a discrepancy between a map and this schedule, the map will prevail.

The ward numbers, the voting districts and voting stations in each ward, and the number of voters are as follows:

WARD 1 comprises of a total of 3062 registered voters

Voting District	Voting Station	Number of Voters
86742298	SEOLESENG MIDDLE SCHOOL	409
86750028	BOIPELO COMMUNITY HALL	1190
86750017	REIVILO HIGH SCHOOL	971
86742265	FONTENTJIE FARM	175
86741703	LYKSO PRIMARY SCHOOL	317

WARD 2 comprises of a total of 3610 registered voters

Voting District	Voting Station	Number of Voters
86740678	MOTLHAMARE PRIMARY SCHOOL	850
86743097	NTSWANAHATSHE METHODIST CHURCH	571
86743110	DRYHARTS TRIBAL OFFICE	284
86743121	THAGAMOSO PRIMARY SCHOOL	610
86742311	MONCHO PRIMARY SCHOOL	274
86740960	MOITSIEMANG PRIMARY SCHOOL	1021

WARD 3 comprises of a total of 2800 registered voters

Voting District	Voting Station	Number of Voters
86743233	ITLAMENG PRIMARY SCHOOL	580
86740803 (Portion)	LOSELONG PRIMARY SCHOOL	240
86740724 (Portion)	TLHARESENG PRIMARY SCHOOL	420
86740836	OKETSANG PRIMARY SCHOOL	528
86740645	LESHOBO MIDDLE SCHOOL	1032

WARD 4 comprises of a total of 3078 registered voters

Voting District	Voting Station	Number of Voters
86740487	DRYHARTS PRIMARY SCHOOL	1450
86742322	MOLEMOENG PRIMARY SCHOOL	928
86743109	MOLEHABANGWE MIDDLE SCHOOL	499
86743389	TSHIMOLOGO METHODIST CHURCH	201

WARD 5 comprises of a total of 3312 registered voters

Voting District	Voting Station	Number of Voters
86740702	SEBEGILWE MIDDLE SCHOOL	775
86810025	MATLHAKOI COMMUNITY HALL	618
86810014	PUDIMOE COMMUNITY HALL	1919

WARD 6 comprises of a total of 3612 registered voters

Voting District	Voting Station	Number of Voters
86743187	KEIKANAMANG PRIMARY SCHOOL	517
86743132	RADITSHIDI PRIMARY SCHOOL	273
86740634	MOGOPELA PRIMARY SCHOOL	920
86740713	MYRA PRIMARY SCHOOL	1047
86740623	MORWALELA PRIMARY SCHOOL	855

WARD 7 comprises of a total of 2849 registered voters

Voting District	Voting Station	Number of Voters
86743165	PELONNGWE PRIMARY SCHOOL	392
86743402	CHIEF MT MONCHWE	70
86740735	NTOKWE PRIMARY SCHOOL	921
86740746	SETSHWARAPELO PRIMARY SCHOOL	998
86740724 (Portion)	TLHARESENG PRIMARY SCHOOL	335
86743086	IPOPENG PRE-SCHOOL	133

WARD 8 comprises of a total of 3133 registered voters

Voting District	Voting Station	Number of Voters
86743424	REBONE LESEDI PRE-SCHOOL	150
86740791	MOKASSA 1 PRIMARY SCHOOL	721
86740768	MAROPE PRIMARY SCHOOL	685
86743413	CHIEF JN GAOSHUPELWE	220
86742366	SAVIOUR APOSTOLIC CHURCH	162
86740780	THUSO PRIMARY SCHOOL	1195

WARD 9 comprises of a total of 3600 registered voters

Voting District	Voting Station	Number of Voters
86740847	HARTSRIVIER PRIMARY SCHOOL	1173
86742399	ATAMELANG PRIMARY SCHOOL	695
86743356	PELOTSHWEU MIDDLE SCHOOL	550
86743266	UCCSA	409
86743244	ST JOHN APOSTOLIC FAITH MISSION	267
86740825	GANOKE PRIMARY SCHOOL	462
86743457	THOMENG SOCCER PITCH	44

WARD 10 comprises of a total of 3542 registered voters

Voting District	Voting Station	Number of Voters
86743435	MADIBANENG RESERVIOR	44
86743176	EBETSAMANG PRIMARY SCHOOL	393
86743446	SETLHABENG SOCCER PITCH	138
86740599	MAKAME PRIMARY SCHOOL	129
86742344	BATSWANA METHODIST CHURCH	279
86740601	MARUBISING SECONDARY SCHOOL	1742
86740612	SAKU PRIMARY SCHOOL	817

WARD 11 comprises of a total of 3021 registered voters

Voting District	Voting Station	Number of Voters
86742377	NTHAPELANG PRIMARY SCHOOL	614
86743222	OLD ANGLICAN CHURCH MISSION	388
86740443 (Portion)	MMABANA CULTURAL CENTRE	1304
86742388	MOHUMAGADI WA LOBOPO LOTLHE	715

WARD 12 comprises of a total of 3366 registered voters

Voting District	Voting Station	Number of Voters
86740409 (Portion)	NHOLE PRIMARY SCHOOL	806
86741927	BAISITSE PRIMARY SCHOOL	1054
86743200	MOROE MIDDLE SCHOOL	598
86740386	TSHIPO MANGWEGAPE PRIMARY SCHOOL	634
86743198	PHATLHANYANE PRIMARY SCHOOL	274

WARD 13 comprises of a total of 3038 registered voters

Voting District	Voting Station	Number of Voters
86740476	BAPHUDUHUCWANA TRIBAL AUTHORITY	1079
86740410	ST PAUL'S HIGH SCHOOL	573
86740409 (Portion)	NHOLE PRIMARY SCHOOL	200
86740421	RABODIGELO PRIMARY SCHOOL	1186

WARD 14 comprises of a total of 3203 registered voters

Voting District	Voting Station	Number of Voters
86740375	BA-GA-MAIDI TRIBAL HALL	927
86740218	SERASENGWE PRIM SCHOOL	798
86742401	ST ELIZABETH ROMAN CATHOLIC CHURCH	184
86743288	KEBINELANG MIDDLE SCHOOL	632
86743277	REATLEGILE METHODIST CHURCH OF SA	662

WARD 15 comprises of a total of 3583 registered voters

Voting District	Voting Station	Number of Voters
86740263	BA-GA-MAIDI PRIMARY SCHOOL	643
86740241	LEPHATSIMILE HIGH SCHOOL	1283
86740230	AFRICAN PRESBYTARIAN CHURCH	829
86740252	KOKOMENG PRIMARY SCHOOL	828

WARD 16 comprises of a total of 3487 registered voters

Voting District	Voting Station	Number of Voters
86741893	PITSONG PRIMARY SCHOOL	587
86742412	KEEMEMANG PRIMARY SCHOOL	364
86740285	GOBOPAMANG PRIMARY SCHOOL	678
86740353	SEDIBATHUTO PRIMARY SCHOOL	911
86740342	JOSEPH SAKU MIDDLE SCHOOL	652
86742423	BOIKUTLO PRIMARY SCHOOL	295

WARD 17 comprises of a total of 3118 registered voters

Voting District	Voting Station	Number of Voters
86742355	MOKGOSI PRIMARY SCHOOL	195
86740319	KOBANE MIDDLE SCHOOL	1014
86740331	OLEBILE PRIMARY SCHOOL	835
86740320	MAPIJOITSILE PRIMARY SCHOOL	1074

WARD 18 comprises of a total of 3422 registered voters

Voting District	Voting Station	Number of Voters
86740296	GALESHEWE PRIMARY SCHOOL	1393
86742434	KOPANANG PRIMARY SCHOOL	1573
86743301	APOSTOLIC FAITH MISSION OF SA	456

WARD 19 comprises of a total of 3561 registered voters

Voting District	Voting Station	Number of Voters
86740858	MMATLAKITSO PRIMARY SCHOOL	1547
86741758	RELEMOGILE MIDDLE SCHOOL	1003
86743255	TLHABOLOGANG COMMUNITY HALL	1011

WARD 20 comprises of a total of 3501 registered voters

Voting District	Voting Station	Number of Voters
86740937	RETSHEGEDITSE PRIMARY SCHOOL	940
86742467	MADITHIAMAGA PRIMARY SCHOOL	195
86743323	THUTO-NEO PRIMARY SCHOOL	541
86743345	TSHABELANG PRIMARY SCHOOL	511
86740915	ETEBARE PRIMARY SCHOOL	346
86740904	MAMMUTLA PRIMARY SCHOOL	968

WARD 21 comprises of a total of 3573 registered voters

Voting District	Voting Station	Number of Voters
86743312 (Portion)	REBONE SEDIBA INTERMEDIATE SCHOOL	375
86740869	BA-GA-MOTHIBI TRIBAL OFFICE	857
86742445	SEKHING PRIMARY SCHOOL	1003
86740948	KGOMOTSO TRIBAL HALL	1338

WARD 22 comprises of a total of 3704 registered voters

Voting District	Voting Station	Number of Voters
86740959	BAKANG PRIMARY SCHOOL	358
86743312 (Portion)	REBONE SEDIBA INTERMEDIATE SCHOOL	500
86743334	HOLY CROSS ROMAN CATHOLIC CHURCH	451
86740926	GATAOTE PRIMARY SCHOOL	704
86740072	MADIPELESA PRIMARY SCHOOL	813
86742456	SHALENG TRIBAL HALL	878

WARD 23 comprises of a total of 2828 registered voters

Voting District	Voting Station	Number of Voters
86740803 (Portion)	LOSELONG PRIMARY SCHOOL	71
86740656	THAPAMA HIGH SCHOOL	1194
86742625	NTIKANG PRIMARY SCHOOL	304
86742300	GASEONALE PRIMARY SCHOOL	1259

WARD 24 comprises of a total of 3710 registered voters

Voting District	Voting Station	Number of Voters
86740814	LEKWENE PRIMARY SCHOOL	928
86743143	NATIVE INDEPENDENT CONGREGATIONAL CHURCH OF SA	593
86740757	REIKAGILE MIDDLE SCHOOL	1190
86743154	SPIRIT OF HOLINESS CHURCH IN AFRICA	391
86742614	METHODIST CHURCH OF SOUTH AFRICA	608

WARD 25 comprises of a total of 2824 registered voters

Voting District	Voting Station	Number of Voters
86740443 (Portion)	MMABANA CULTURAL CENTRE	300
86740454	KGOSIETSI LETHOLA HIGH SCHOOL	1297
86743211	THE CHURCH OF FIRST BORN	367
86740465	LESANG KASIENYANE PRIMARY SCHOOL	860

WARD 26 comprises of a total of 2967 registered voters

Voting District	Voting Station	Number of Voters
86740274	TSHWARANG THATA PRIMARY SCHOOL	1019
86740229	MATSHENG PRIMARY SCHOOL	1139
86740364	POLOKOETSILE PRIMARY SCHOOL	492
86743299	PHOLOHOLO PRIMARY SCHOOL	317

Important: This Schedule contains the total number of registered voters on the municipality's segment of the national common voters' roll on 12 February 2009 as provided for in Government Notice No. 750 published in Government Gazette No. 32407 of 15 July 2009. The voting district numbers, the voting district boundaries, voting stations, and the number of voters may change after the registration of voters for the 2011 local elections.

FORM MDB5

WARD DELIMITATION

OBJECTION IN TERMS OF ITEM 5(2) OF SCHEDULE 1 TO THE
LOCAL GOVERNMENT: MUNICIPAL STRUCTURES ACT, 1998

Name of municipality:.....Code:.....

Name of aggrieved person/institution:.....

Contact person in case of an institution:.....

Address:.....

Tel. number:.....Cell number:.....

Email address:.....

I hereby object to the delimitation of the boundaries of the following wards:

WARD NUMBER	REASON/MOTIVATION

I request the Municipal Demarcation Board to consider the following alternative proposals:

Ward number	The ward should comprise of the following voting districts (Provide voting district number and the number of voters in brackets e.g. VD1123456(1500)+VD345678(2500)=4000)	Motivation

I confirm that:

- each cluster of voting districts form a contiguous ward;
- the number of voters in each ward fall within the minimum and maximum of voters allowed per ward;
- the proposed ward boundaries comply, in general, with the criteria.

SIGNATURE _____

NAME AND SURNAME _____

DATE _____

KENNISGEWING 71 VAN 2010**MUNISIPALE AFBAKENINGSRAAD
AFBAKENING VAN MUNISIPALE WYKE INGEVOLGE DIE WET OP
PLAASLIKE REGERING: MUNISIPALE STRUKTURE, 1998****Munisipaliteit : Greater Taung Plaaslike Munisipaliteit (NW394)**

Ingevolge Item 5(1) van Bylae 1 van die Wet op Plaaslike Regering: Munisipale Strukture, 1998 (Wet No. 117 van 1998) ("die Wet") publiseer die Munisipale Afbakeningsraad hiermee sy afbakening van wyke vir die bogenaaamde munisipaliteit. Besonderhede van die afbakening is vervat in die Bylae.

Ingevolge Item 5(2) van Bylae 1 van die Wet, kan enige persoon wat gegrief is deur 'n afbakening binne 14 dae na publikasie van hierdie kennisgewing skriftelike besware voorlê aan:

Die Munisipale Afbakeningsraad

Privaatsak X28

Hatfield

0028

Faks: 012-3422480

E-pos: robert@demarcation.org.za

Die aangehegte vorm MDB5 moet asseblief gebruik word om beswaar aan te teken. Die vorm is ook beskikbaar op www.demarcation.org.za

LANDIWE MAHLANGU

VOORSITTER: MUNISIPALE AFBAKENINGSRAAD

BYLAE

Ingevolge Artikel 18(3) van die Wet op Plaaslike Regering: Munisipale Strukture, 1998 (Wet 117 van 1998) het die LUR vir plaaslike regering bepaal dat die munisipale raad bestaan uit 51 raadslede.

Na oorlegpleging met die Onafhanklike Verkiesingskommissie het die Munisipale Afbakeningsraad die munisipaliteit in 26 wyke afgebaken ingevolge Bylae 1 van die Wet.

Die getal geregistreerde kiesers in elke wyk, wyk nie meer as vyftien persent van die norm af nie. Die norm is bepaal deur die getal geregistreerde kiesers op die munisipale segment van die nasionale gemeenskaplike kieserslys, naamlik 85504 kiesers op 12 Februarie 2009, deur die getal wyke in die munisipaliteit te deel.

'n Oorsigkaart van die munisipale grens met die grense van die wyke binne die munisipale grens, en 'n kaart van elke wyk, is aangeheg. Ingeval van 'n verskil tussen 'n kaart en hierdie bylae, sal die kaart geld.

Die wyknommers, die stembedistrikte en stemlokale in elke wyk, en die getal kiesers is as volg:

WYK 1 het 3062 kiesers

Stemdistrik	Stemlokaal	Getal kiesers
86742265	FONTENTJIE FARM	175
86742298	SEOLESENG MIDDLE SCHOOL	409
86750017	REIVILO HIGH SCHOOL	971
86741703	LYKSO PRIMARY SCHOOL	317
86750028	BOIPELO COMMUNITY HALL	1190

WYK 2 het 3610 kiesers

Stemdistrik	Stemlokaal	Getal kiesers
86740960	MOITSIEMANG PRIMARY SCHOOL	1021
86742311	MONCHO PRIMARY SCHOOL	274
86740678	MOTLHAMARE PRIMARY SCHOOL	850
86743121	THAGAMOSO PRIMARY SCHOOL	610
86743097	NTSWANAHATSHE METHODIST CHURCH	571
86743110	DRYIARTS TRIBAL OFFICE	284

WYK 3 het 2800 kiesers

Stemdistrik	Stemlokaal	Getal kiesers
86740645	LESHOBO MIDDLE SCHOOL	1032
86740724 (Gedeelte)	TLHARESENG PRIMARY SCHOOL	420
86740803 (Gedeelte)	LOSELONG PRIMARY SCHOOL	240
86740836	OKETSANG PRIMARY SCHOOL	528
86743233	ITLAMENG PRIMARY SCHOOL	580

WYK 4 het 3078 kiesers

Stemdistrik	Stemlokaal	Getal kiesers
86743109	MOLEHABANGWE MIDDLE SCHOOL	499
86740487	DRYIARTS PRIMARY SCHOOL	1450
86743389	TSHIMOLOGO METHODIST CHURCH	201
86742322	MOLEMOENG PRIMARY SCHOOL	928

WYK 5 het 3312 kiesers

Stemdistrik	Stemlokaal	Getal kiesers
86740702	SEBEGILWE MIDDLE SCHOOL	775
86810014	PUDIMOE COMMUNITY HALL	1919
86810025	MATLHAKOI COMMUNITY HALL	618

WYK 6 het 3612 kiesers

Stemdistrik	Stemlokaal	Getal kiesers
86740713	MYRA PRIMARY SCHOOL	1047
86740634	MOGOPELA PRIMARY SCHOOL	920
86740623	MORWALELA PRIMARY SCHOOL	855
86743132	RADITSHIDI PRIMARY SCHOOL	273
86743187	KEIKANAMANG PRIMARY SCHOOL	517

WYK 7 het 2849 kiesers

Stemdistrik	Stemlokaal	Getal kiesers
86740724 (Gedeelte)	TLHARESENG PRIMARY SCHOOL	335
86740735	NTOKWE PRIMARY SCHOOL	921
86740746	SETSHWARAPELO PRIMARY SCHOOL	998
86743165	PELONNGWE PRIMARY SCHOOL	392
86743086	IPOPENG PRE-SCHOOL	133
86743402	CHIEF MF MONCIWE	70

WYK 8 het 3133 kiesers

Stemdistrik	Stemlokaal	Getal kiesers
86740780	THUSO PRIMARY SCHOOL	1195
86742366	SAVIOUR APOSTOLIC CHURCH	162
86743424	REBONE LESEDI PRE-SCHOOL	150
86740791	MOKASSA 1 PRIMARY SCHOOL	721
86740768	MAROPE PRIMARY SCHOOL	685
86743413	CHIEF JN GAOSHUPELWE	220

WYK 9 het 3600 kiesers

Stemdistrik	Stemlokaal	Getal kiesers
86743457	THOMENG SOCCER PITCH	44
86740847	HARTSRIVIER PRIMARY SCHOOL	1173
86743356	PELOTSHWEU MIDDLE SCHOOL	550
86742399	ATAMELANG PRIMARY SCHOOL	695
86743244	ST JOHN APOSTOLIC FAITH MISSION	267
86743266	UCCSA	409
86740825	GANOKE PRIMARY SCHOOL	462

WYK 10 het 3542 kiesers

Stemdistrik	Stemlokaal	Getal kiesers
86740599	MAKAME PRIMARY SCHOOL	129
86740601	MARUBISING SECONDARY SCHOOL	1742
86740612	SAKU PRIMARY SCHOOL	817
86742344	BATSWANA METHODIST CHURCH	279
86743176	EBETSAMANG PRIMARY SCHOOL	393
86743435	MADIBANENG RESERVIOR	44
86743446	SETLHABENG SOCCER PITCH	138

WYK 11 het 3021 kiesers

Stemdistrik	Stemlokaal	Getal kiesers
86742388	MOHUMAGADI WA LOBOPO LOTLHE	715
86742377	NTHAPELANG PRIMARY SCHOOL	614
86743222	OLD ANGLICAN CHURCH MISSION	388
86740443 (Gedeelte)	MMABANA CULTURAL CENTRE	1304

WYK 12 het 3366 kiesers

Stemdistrik	Stemlokaal	Getal kiesers
86743198	PHATLHANYANE PRIMARY SCHOOL	274
86740386	TSHIPO MANGWEGAPE PRIMARY SCHOOL	634
86740409 (Gedeelte)	NHOLE PRIMARY SCHOOL	806
86743200	MOROE MIDDLE SCHOOL	598
86741927	BAISITSE PRIMARY SCHOOL	1054

WYK 13 het 3038 kiesers

Stemdistrik	Stemlokaal	Getal kiesers
86740409 (Gedeelte)	NHOLE PRIMARY SCHOOL	200
86740410	ST PAUL'S HIGH SCHOOL	573
86740421	RABODIGELO PRIMARY SCHOOL	1186
86740476	BAPHUDUHUCWANA TRIBAL AUTHORITY	1079

WYK 14 het 3203 kiesers

Stemdistrik	Stemlokaal	Getal kiesers
86743288	KEBINELANG MIDDLE SCHOOL	632
86740218	SERASENGWE PRIM SCHOOL	798
86740375	BA-GA-MAIDI TRIBAL HALL	927
86742401	ST ELIZABETH ROMAN CATHOLIC CHURCH	184
86743277	REATLEGILE METHODIST CHURCH OF SA	662

WYK 15 het 3583 kiesers

Stemdistrik	Stemlokaal	Getal kiesers
86740230	AFRICAN PRESBYTARIAN CHURCH	829
86740252	KOKOMENG PRIMARY SCHOOL	828
86740241	LEPHATSIMILE HIGH SCHOOL	1283
86740263	BA-GA-MAIDI PRIMARY SCHOOL	643

WYK 16 het 3487 kiesers

Stemdistrik	Stemlokaal	Getal kiesers
86740285	GOBOPAMANG PRIMARY SCHOOL	678
86740353	SEDIBATHUTO PRIMARY SCHOOL	911
86740342	JOSEPH SAKU MIDDLE SCHOOL	652
86742412	KEEMEMANG PRIMARY SCHOOL	364
86741893	PITSONG PRIMARY SCHOOL	587
86742423	BOIKUTLO PRIMARY SCHOOL	295

WYK 17 het 3118 kiesers

Stemdistrik	Stemlokaal	Getal kiesers
86740319	KOBANE MIDDLE SCHOOL	1014
86740320	MAPHOITSILE PRIMARY SCHOOL	1074
86740331	OLEBILE PRIMARY SCHOOL	835
86742355	MOKGOSI PRIMARY SCHOOL	195

WYK 18 het 3422 kiesers

Stemdistrik	Stemlokaal	Getal kiesers
86743301	APOSTOLIC FAITH MISSION OF SA	456
86740296	GALESHWE PRIMARY SCHOOL	1393
86742434	KOPANANG PRIMARY SCHOOL	1573

WYK 19 het 3561 kiesers

Stemdistrik	Stemlokaal	Getal kiesers
86743255	TLHABOLOGANG COMMUNITY HALL	1011
86740858	MMATLAKITSO PRIMARY SCHOOL	1547
86741758	RELEMOGILE MIDDLE SCHOOL	1003

WYK 20 het 3501 kiesers

Stemdistrik	Stemlokaal	Getal kiesers
86743345	TSHABELANG PRIMARY SCHOOL	511
86743323	TIUTO-NEO PRIMARY SCHOOL	541
86740904	MAMMUTLA PRIMARY SCHOOL	968
86740915	ETEBARE PRIMARY SCHOOL	346
86742467	MADITHAMAGA PRIMARY SCHOOL	195
86740937	RETSHEGEDITSE PRIMARY SCHOOL	940

WYK 21 het 3573 kiesers

Stemdistrik	Stemlokaal	Getal kiesers
86742445	SEKHING PRIMARY SCHOOL	1003
86740948	KGOMOTSO TRIBAL HALL	1338
86740869	BA-GA-MOTHIBI TRIBAL OFFICE	857
86743312 (Gedeelte)	REBONE SEDIBA INTERMEDIATE SCHOOL	375

WYK 22 het 3704 kiesers

Stemdistrik	Stemlokaal	Getal kiesers
86740072	MADIPELESA PRIMARY SCHOOL	813
86743312 (Gedeelte)	REBONE SEDIBA INTERMEDIATE SCHOOL	500
86742456	SHALENG TRIBAL HALL	878
86740926	GATAOTE PRIMARY SCHOOL	704
86740959	BAKANG PRIMARY SCHOOL	358
86743334	HOLY CROSS ROMAN CATHOLIC CHURCH	451

WYK 23 het 2828 kiesers

Stemdistrik	Stemlokaal	Getal kiesers
86742300	GASEONALE PRIMARY SCHOOL	1259
86740656	THAPAMA HIGH SCHOOL	1194
86740803 (Gedeelte)	LOSELONG PRIMARY SCHOOL	71
86742625	NTIKANG PRIMARY SCHOOL	304

WYK 24 het 3710 kiesers

Stemdistrik	Stemlokaal	Getal kiesers
86740757	REIKAGILE MIDDLE SCHOOL	1190
86740814	LEKWENE PRIMARY SCHOOL	928
86743154	SPIRIT OF HOLINESS CHURCH IN AFRICA	391
86743143	NATIVE INDEPENDENT CONGREGATIONAL CHURCH OF SA	593
86742614	METHODIST CHURCH OF SOUTH AFRICA	608

WYK 25 het 2824 kiesers

Stemdistrik	Stemlokaal	Getal kiesers
86740454	KGOSIETSI LETHOLA HIGH SCHOOL	1297
86740465	LESANG KASIENYANE PRIMARY SCHOOL	860
86740443 (Geddele)	MMABANA CULTURAL CENTRE	300
86743211	THE CHURCH OF FIRST BORN	367

WYK 26 het 2967 kiesers

Stemdistrik	Stemlokaal	Getal kiesers
86740274	TSHWARANG THATA PRIMARY SCHOOL	1019
86743299	PHOLOHOLO PRIMARY SCHOOL	317
86740229	MATSHENG PRIMARY SCHOOL	1139
86740364	POLOKOETSILE PRIMARY SCHOOL	492

Belangrik: Hierdie Bylae bevat die totale getal geregistreerde kiesers op die munisipaliteit se segment van die nasionale gemeenskaplike kieserslys op 12 Februarie 2009, waarvoor voorsiening gemaak is in Goewermentskennisgewing No. 750 gepubliseer in Staatskoerant No. 32407 van 15 Julie 2009. Die stemdistriknommers, die grense van die stemdistrikte, die stemlokale, en die getal kiesers mag verander na die registrasie van kiesers vir die 2011 plaaslike verkiesings.

VORM MDB5

WYKSAFBAKENING

**BESWAAR INGEVOLGE ITEM 5(2) VAN BYLAE 1
VAN DIE WET OP PLAASLIKE REGERING: MUNISIPALE STRUKTURE, 1998**

Naam van Munisipaliteit:.....Code:.....

Naam van beswaarde persoon/instelling:.....

Kontak persoon in geval van 'n instelling:.....

Adres:.....

Tel. nommer:..... Selfoonnommer:.....

E-pos adres:.....

Hiermee teken ek beswaar aan teen die afbakening van die grense van die volgende wyke

WYK NOMMER	REDE/MOTIVERING

Ek versoek die Munisipale Afbakeningsraad om die volgende alternatiewe voorstelle te oorweeg:

Wyk nommer	Die wyk moet bestaan uit die volgende stemdistrikte: (Voorsien die stemdistriktnommer en die getal geregistreerde kiesers as volg $VD1123456(1500)+VD345678(2500)=4000$)	Motivering

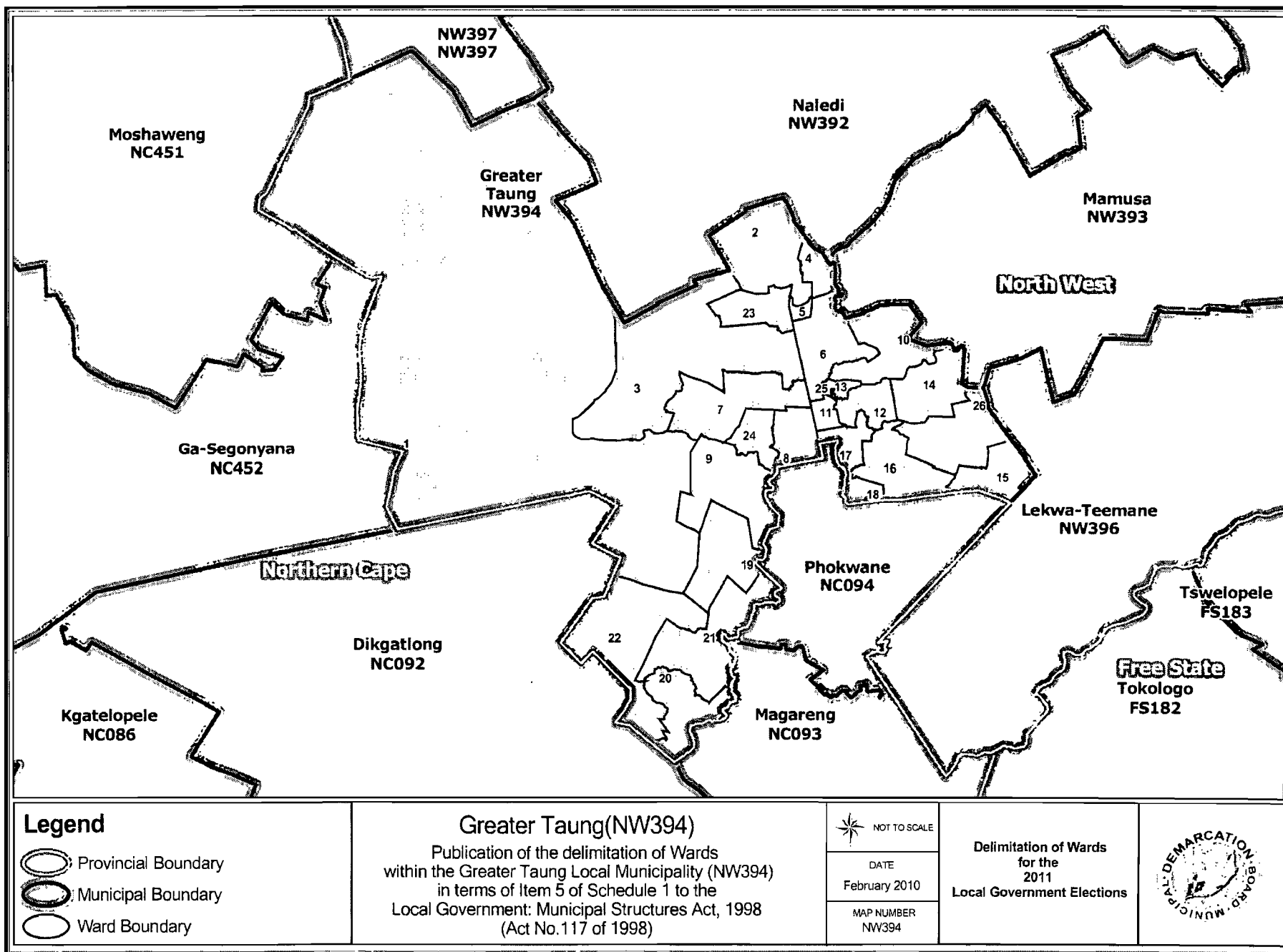
Ek bevestig dat:

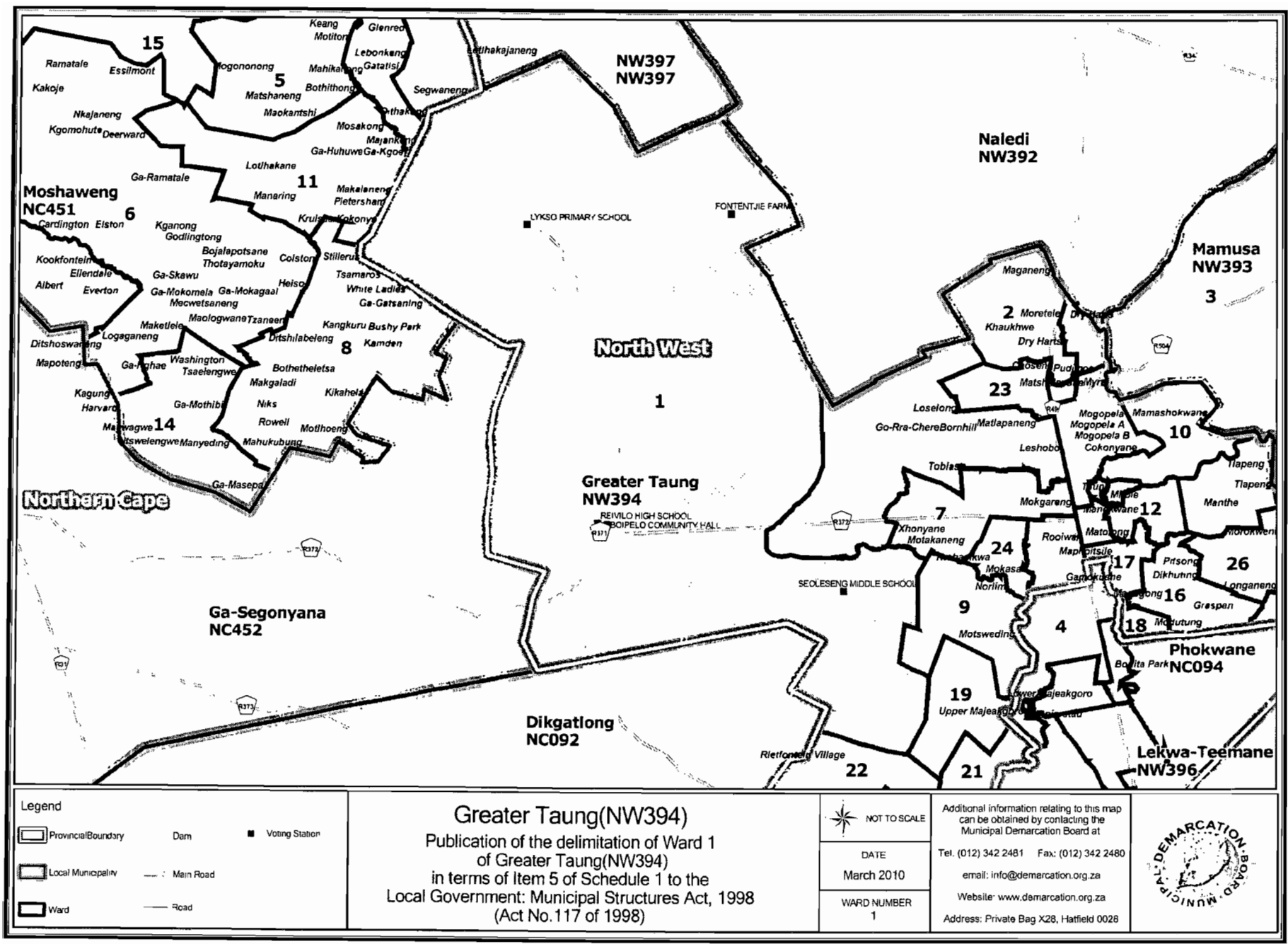
- die saamgevoegde stemdistrikte vorm 'n aaneenlopende wyk;
- die getal kiesers in elke wyk is binne die minimum en maksimum getal wat per wyk toegelaat word;
- die voorgestelde wyke voldoen in die algemeen aan die kriteria.

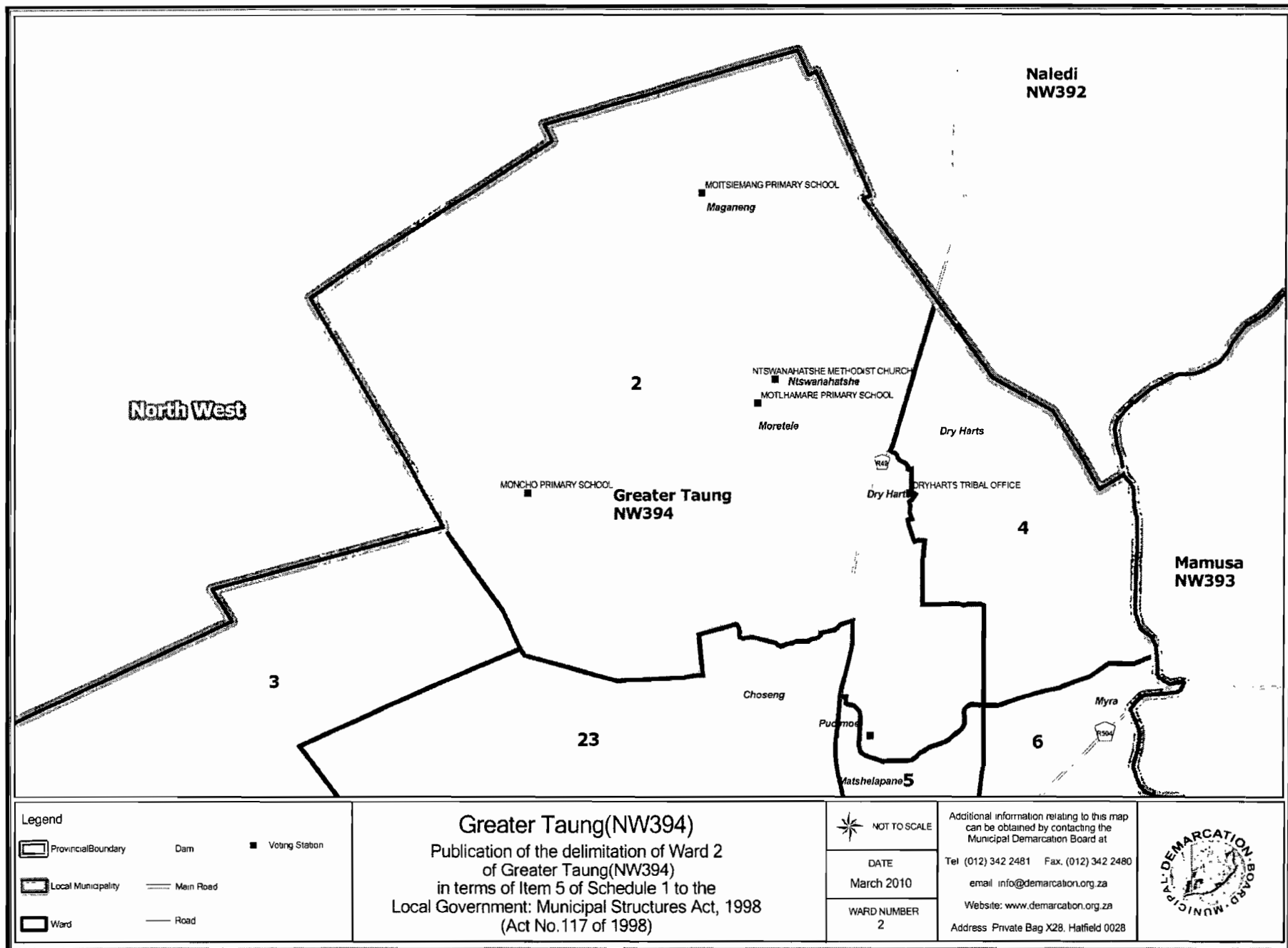
HANDTEKENING

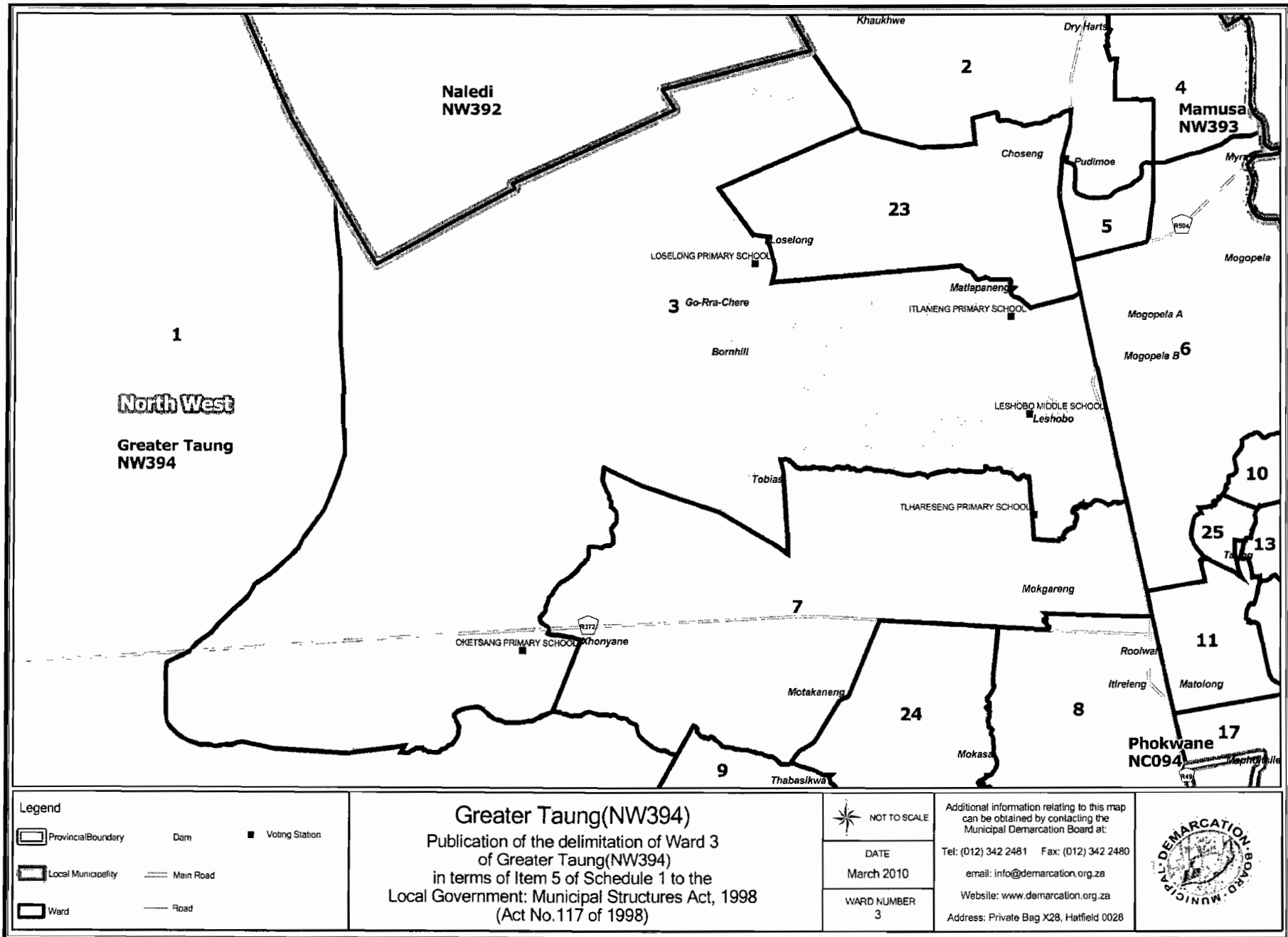
NAAM EN VAN

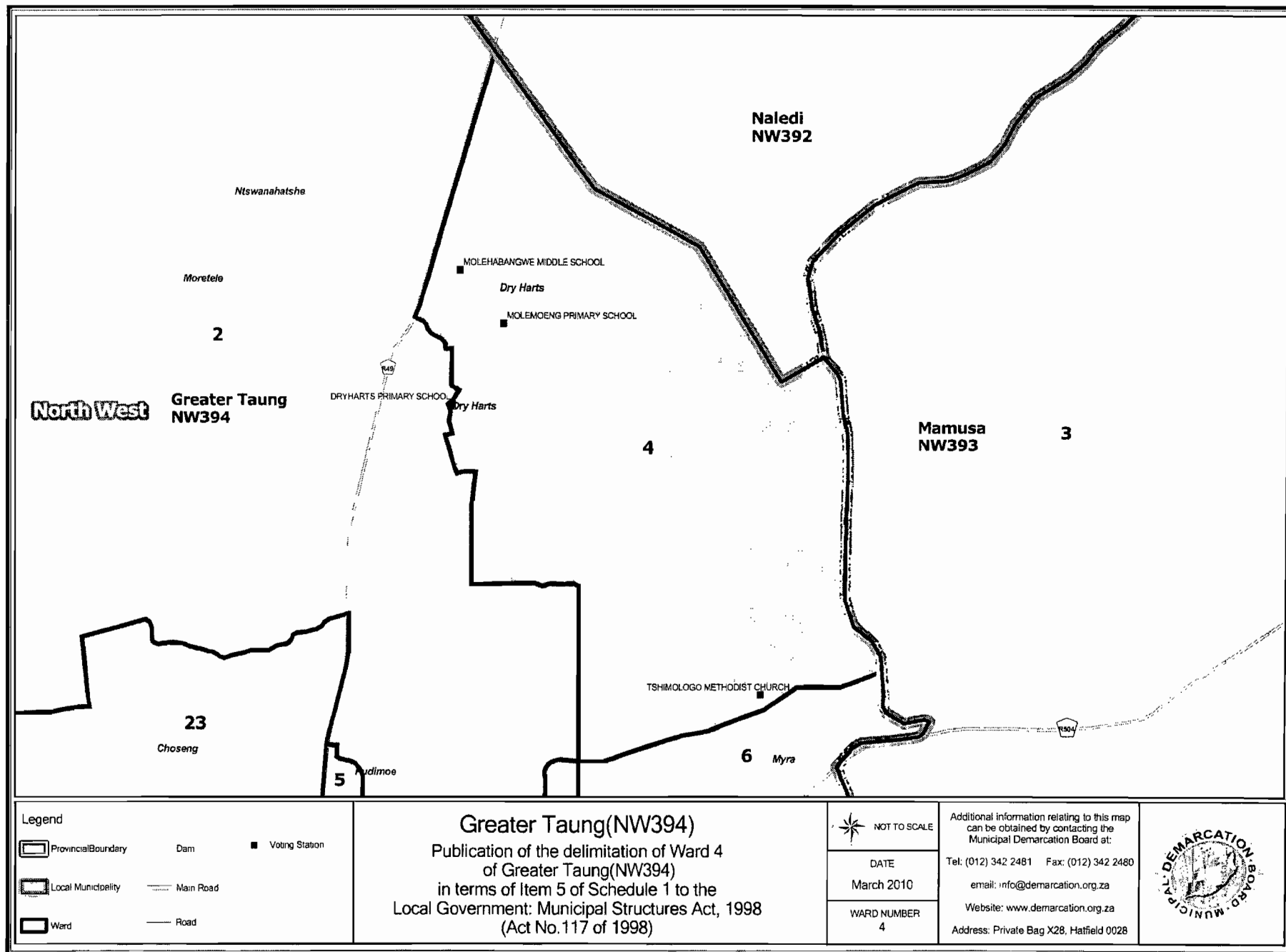
DATUM

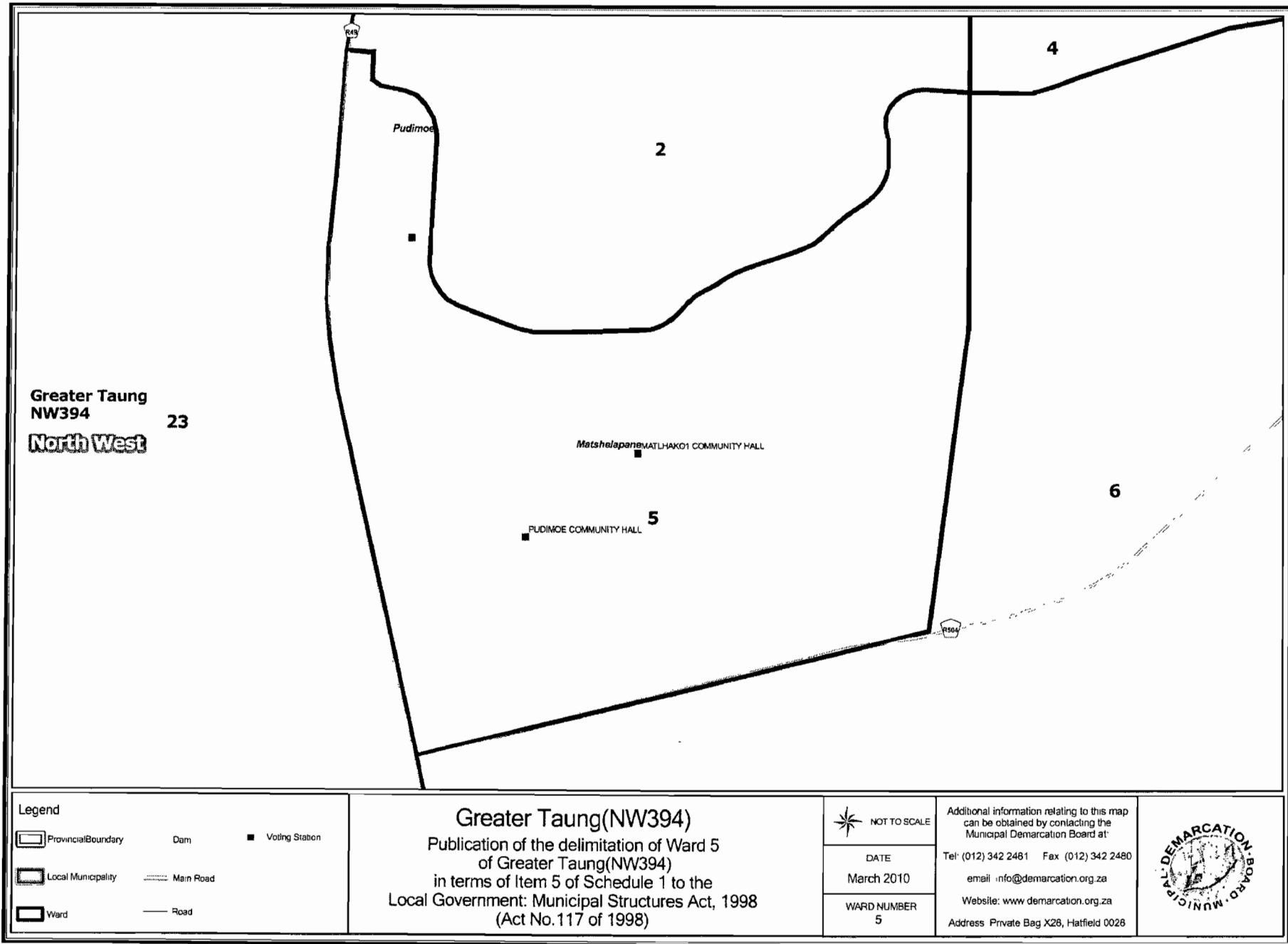










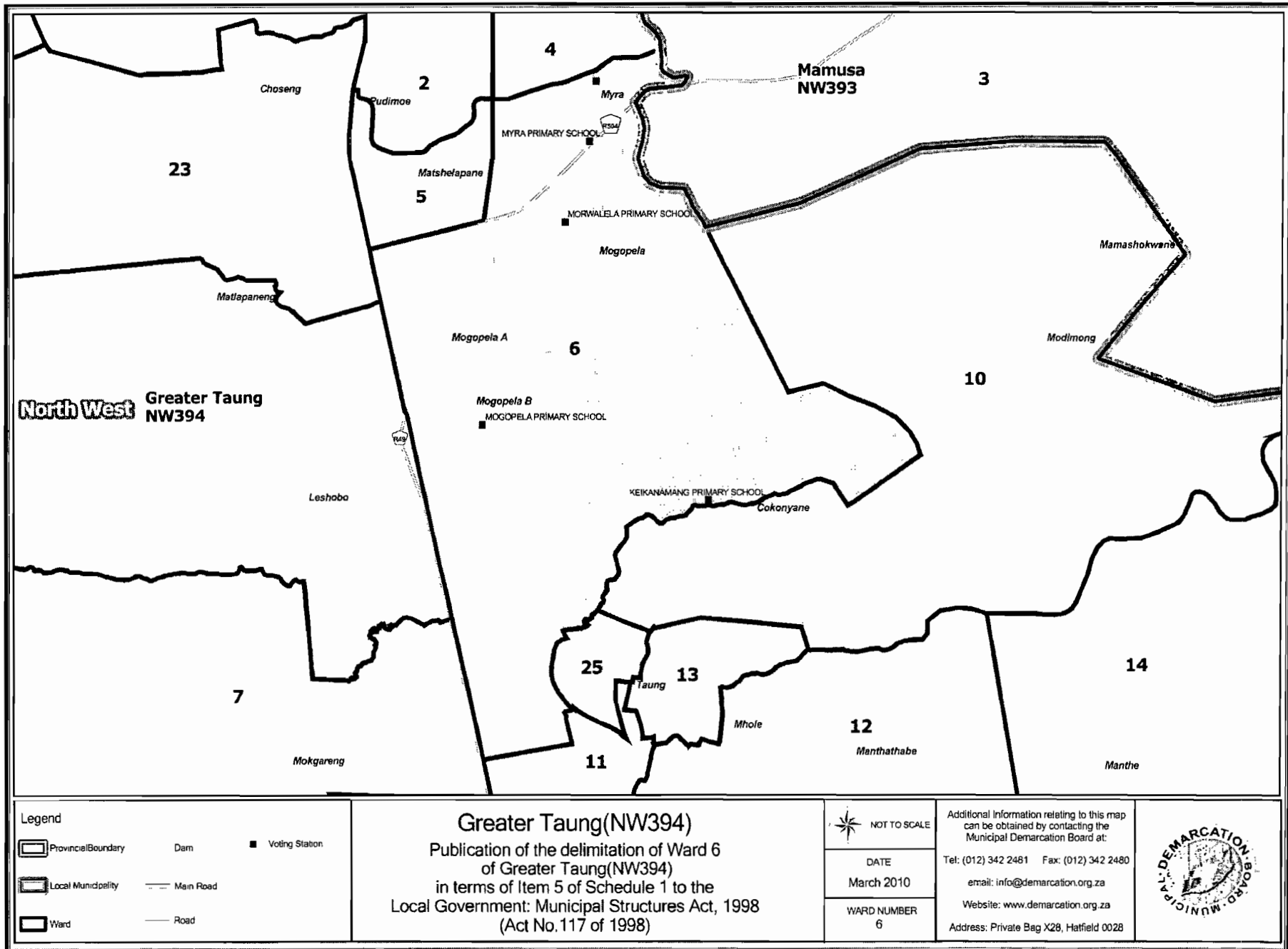


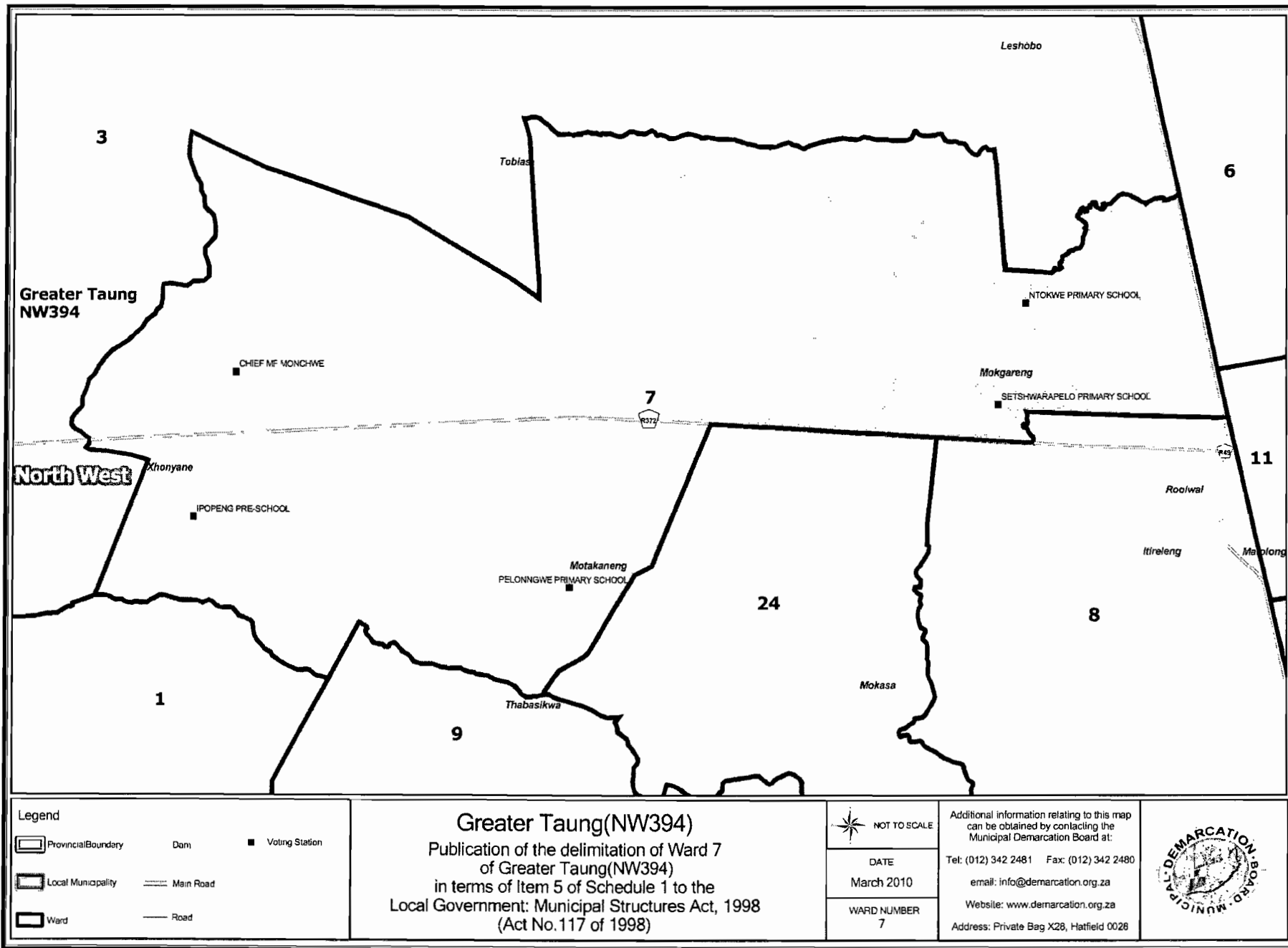
Legend		
	Provincial Boundary	
	Local Municipality	
	Ward	
	Dam	
	Main Road	
	Road	
	Voting Station	

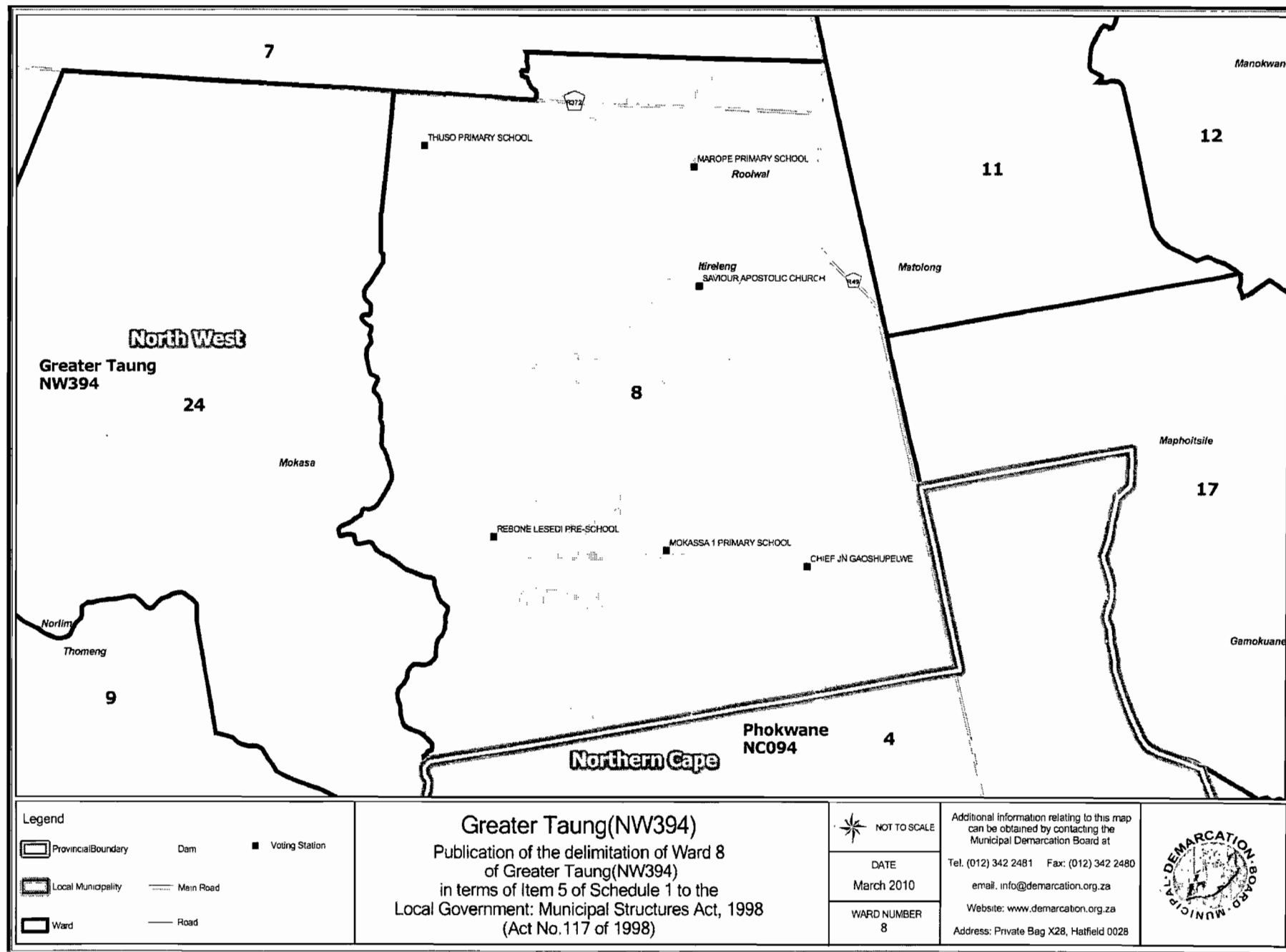
Greater Taung(NW394)
 Publication of the delimitation of Ward 5
 of Greater Taung(NW394)
 in terms of Item 5 of Schedule 1 to the
 Local Government: Municipal Structures Act, 1998
 (Act No.117 of 1998)

NOT TO SCALE	Additional information relating to this map can be obtained by contacting the Municipal Demarcation Board at: Tel: (012) 342 2481 Fax: (012) 342 2480 email: info@demarcation.org.za Website: www.demarcation.org.za Address: Private Bag X26, Hatfield 0026
DATE March 2010	
WARD NUMBER 5	





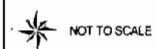




Legend

- | | | |
|---------------------|-----------|----------------|
| Provincial Boundary | Dam | Voting Station |
| Local Municipality | Main Road | |
| Ward | Road | |

Greater Taung(NW394)
 Publication of the delimitation of Ward 8
 of Greater Taung(NW394)
 in terms of Item 5 of Schedule 1 to the
 Local Government: Municipal Structures Act, 1998
 (Act No.117 of 1998)



DATE
March 2010

WARD NUMBER
8

Additional information relating to this map
can be obtained by contacting the
Municipal Demarcation Board at

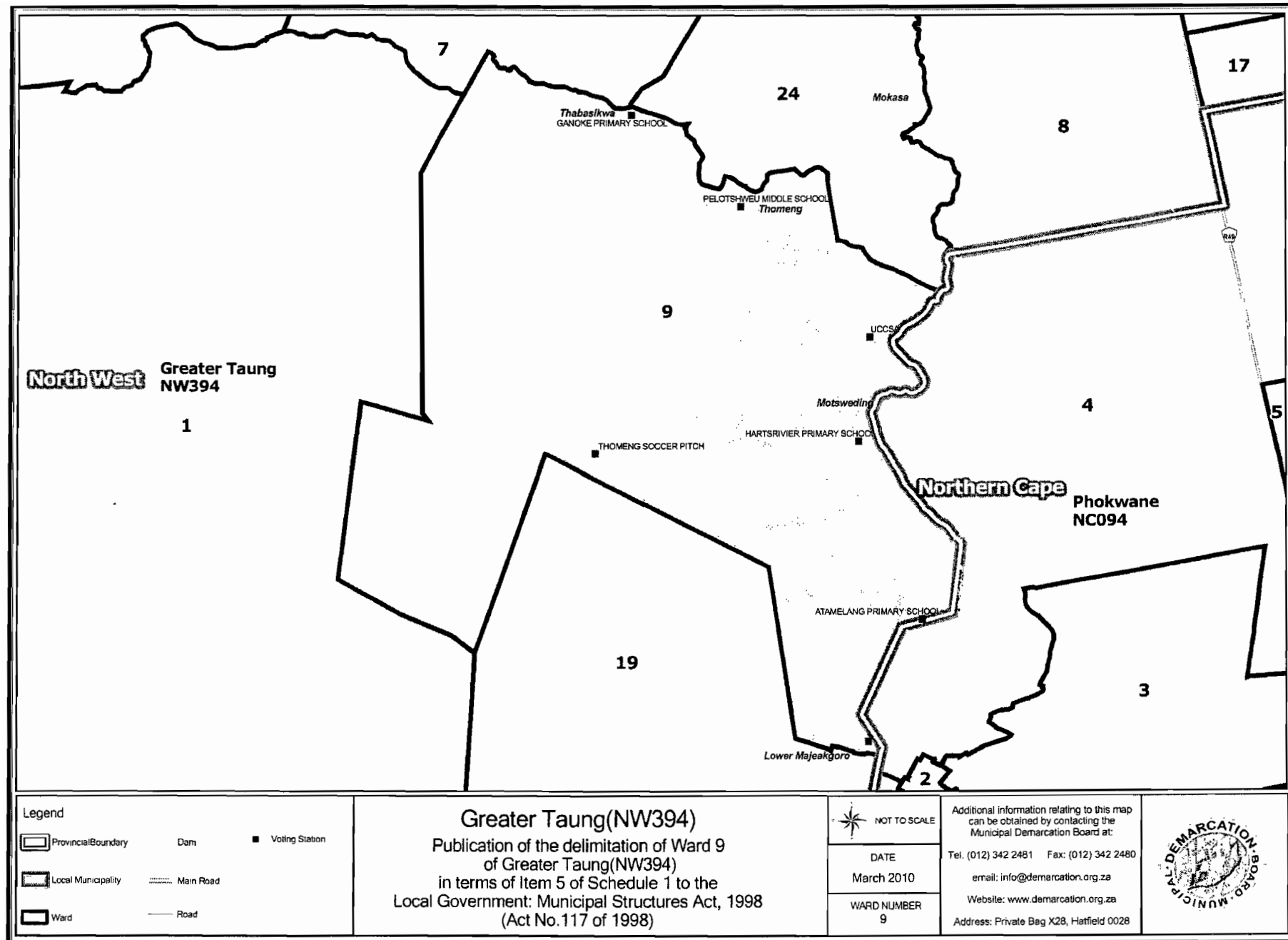
Tel. (012) 342 2481 Fax: (012) 342 2480

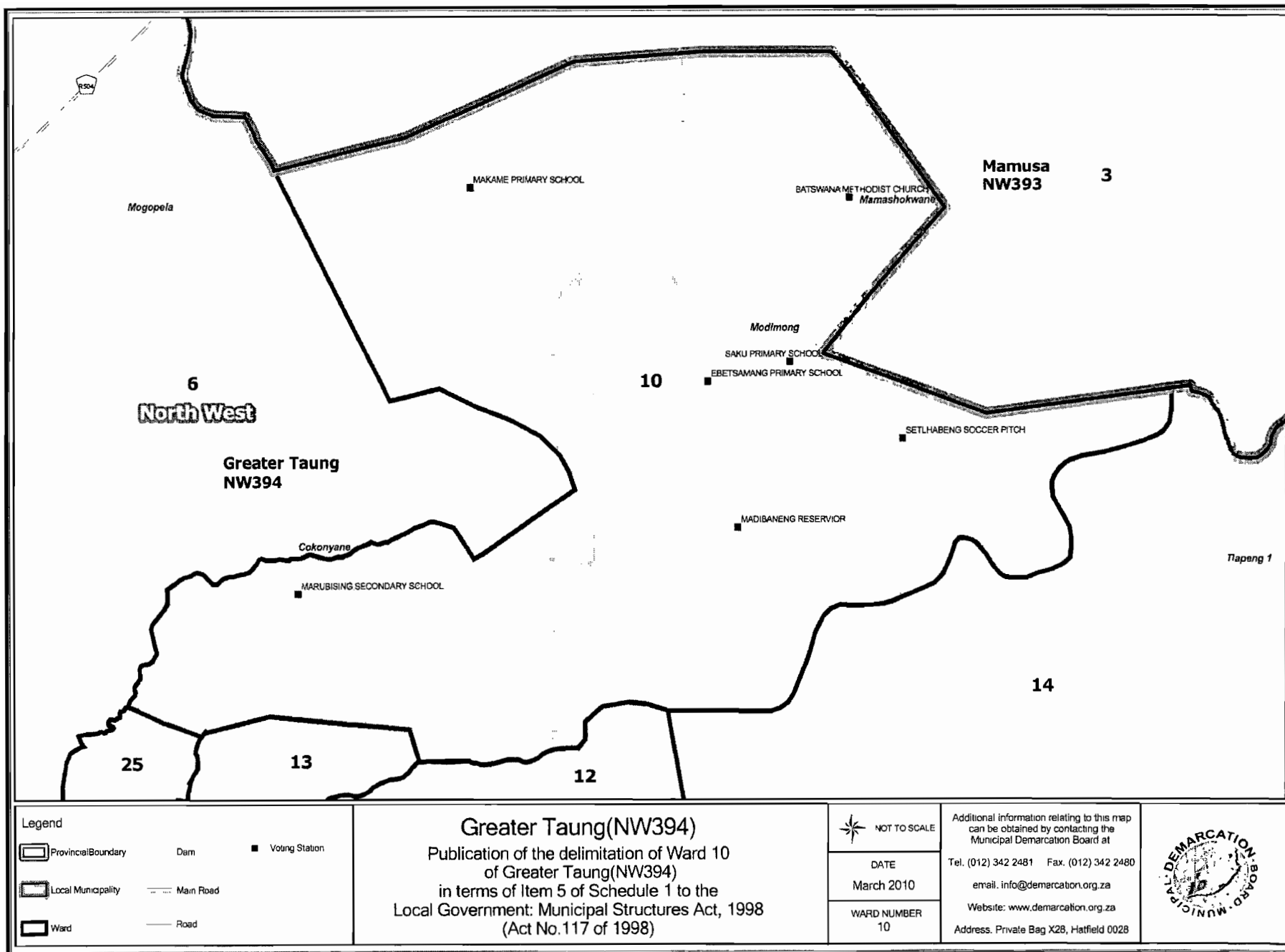
email: info@demarcation.org.za

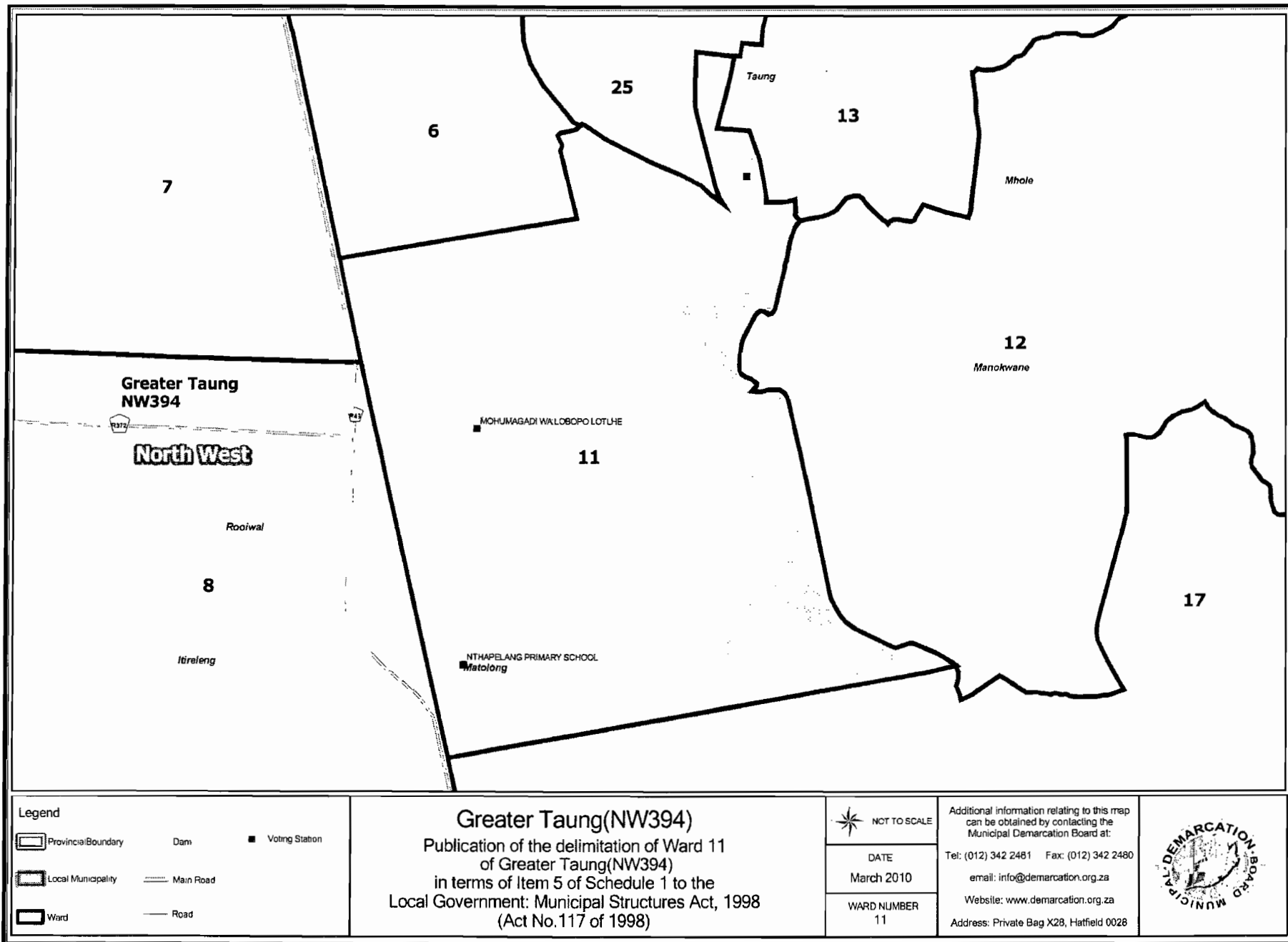
Website: www.demarcation.org.za

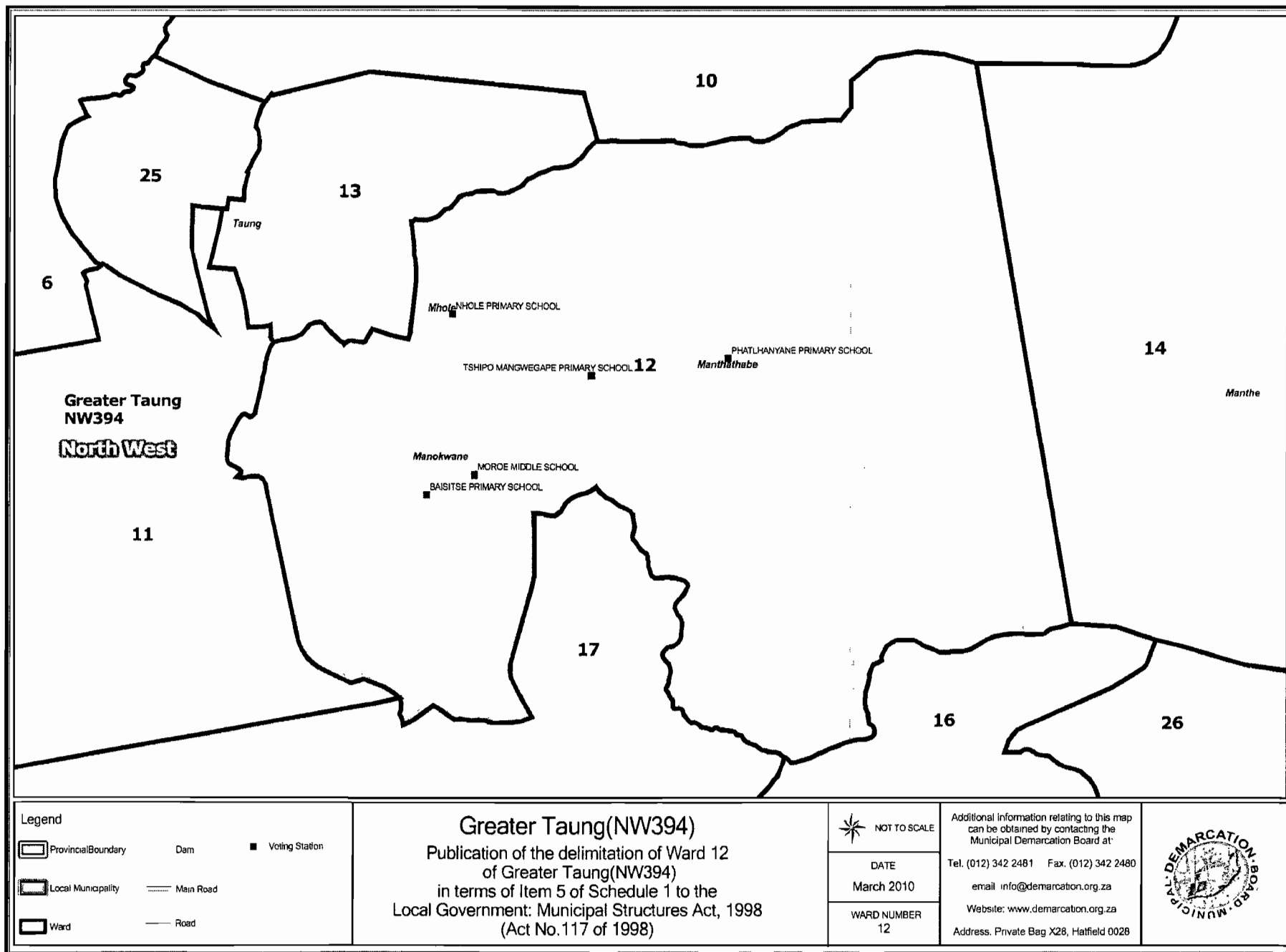
Address: Private Bag X28, Hatfield 0028

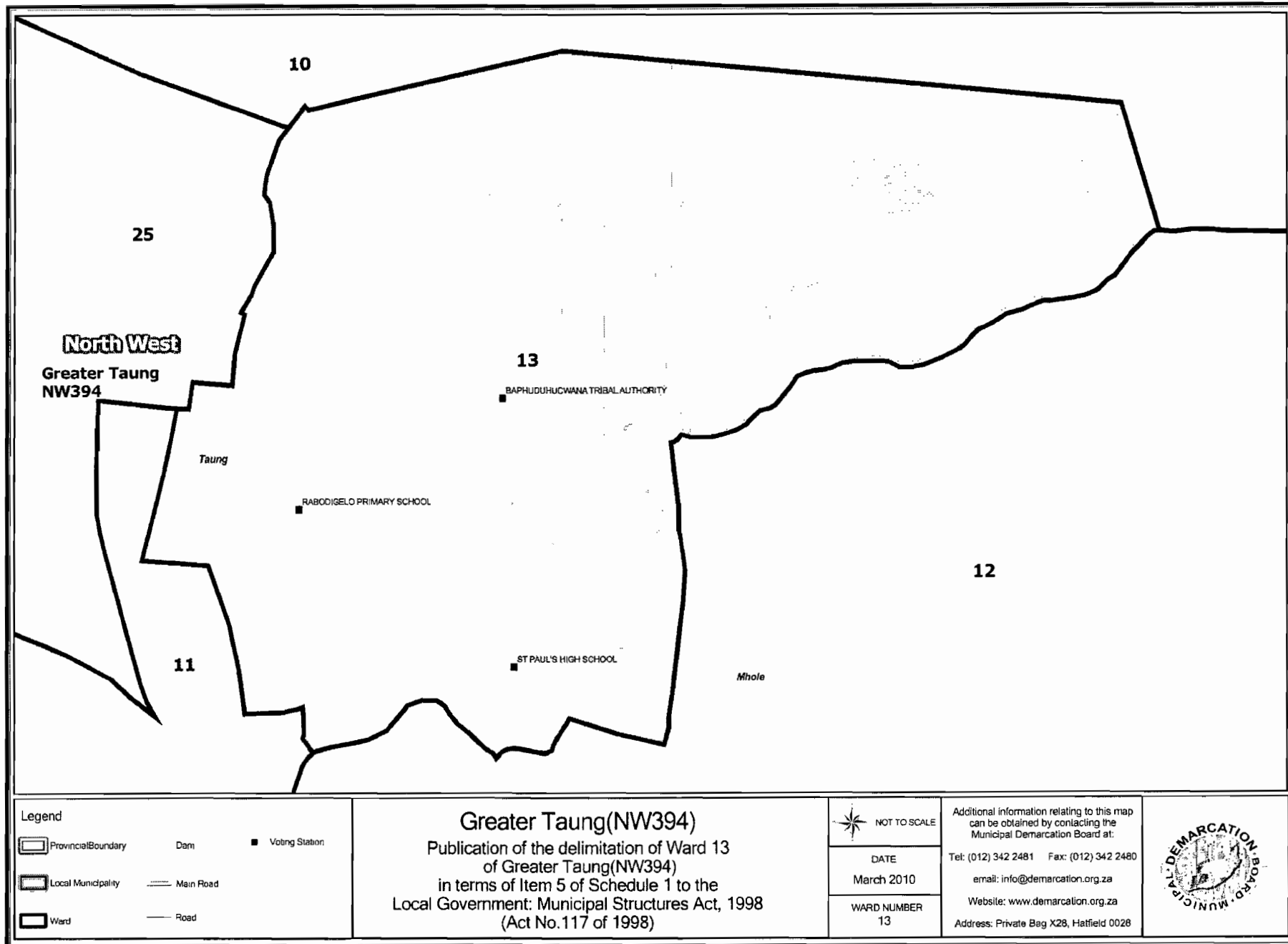


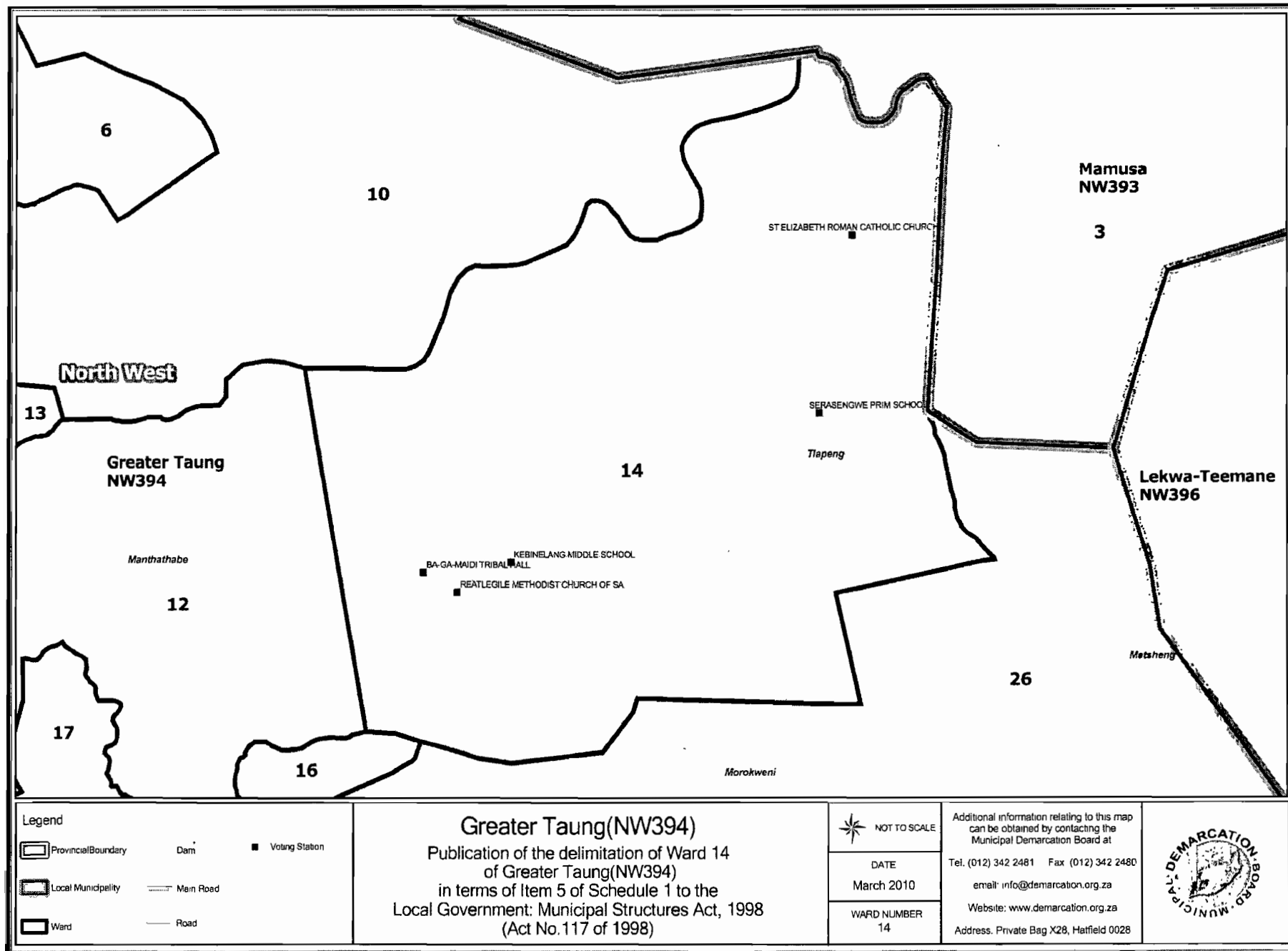


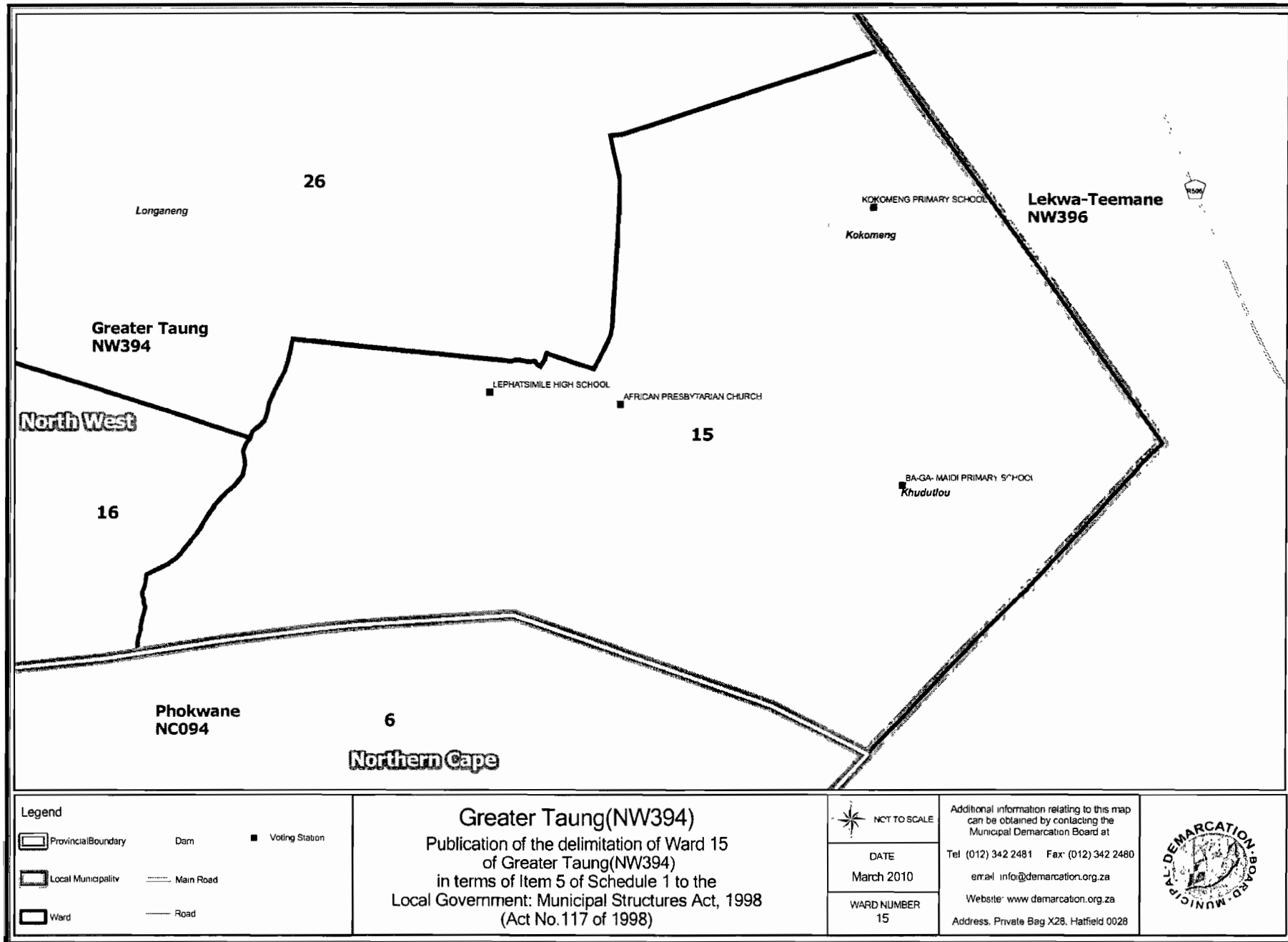


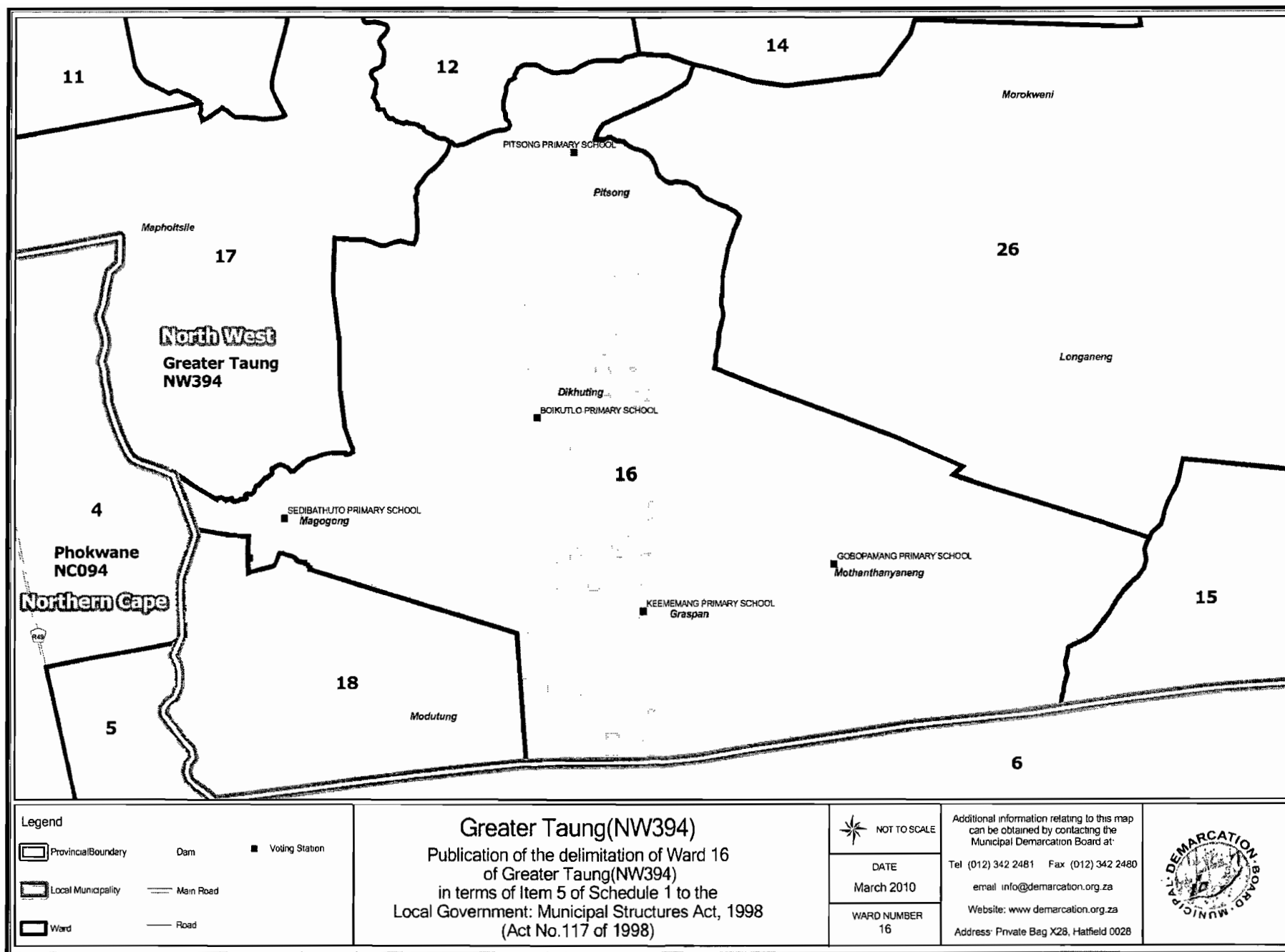


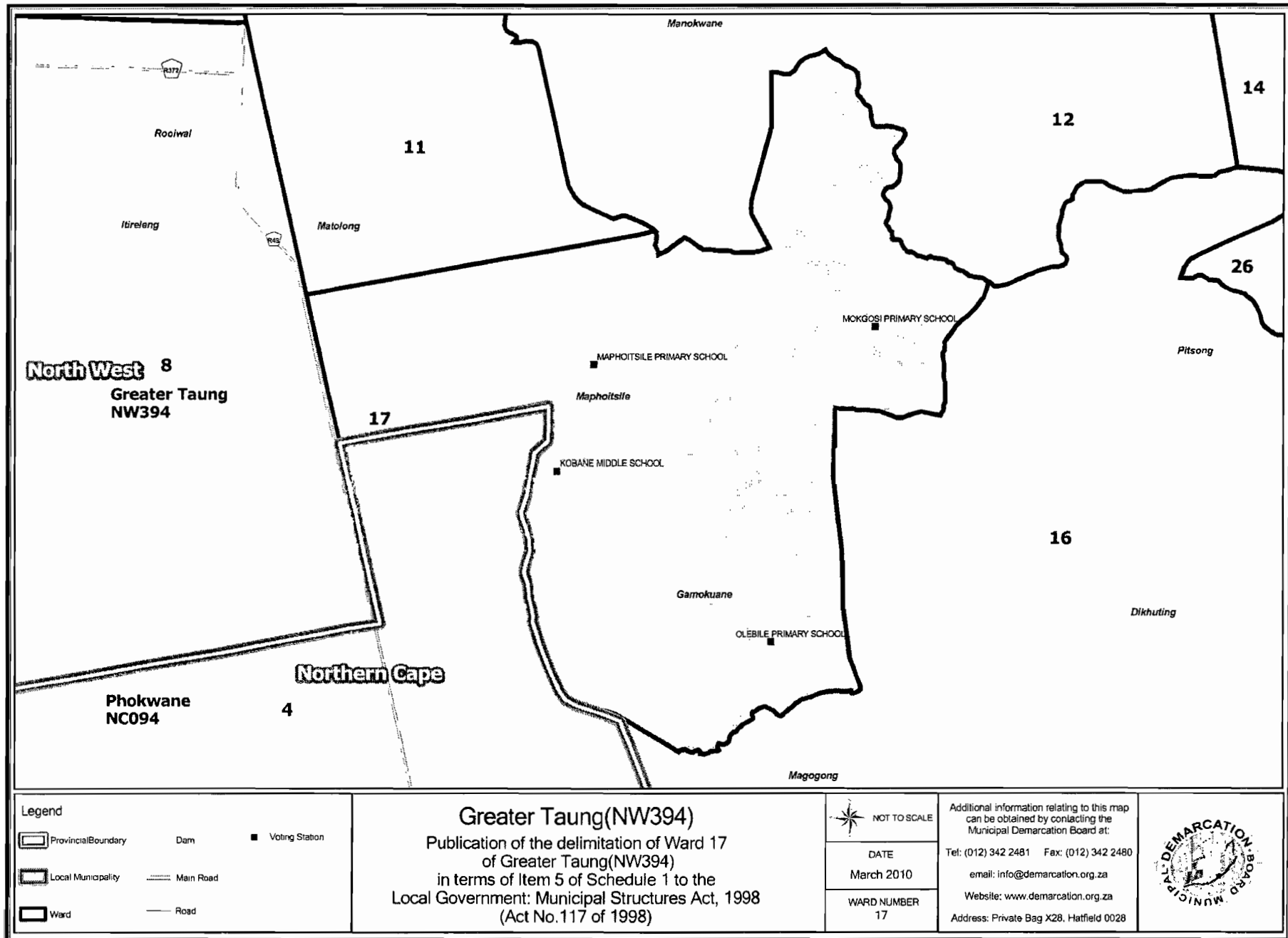


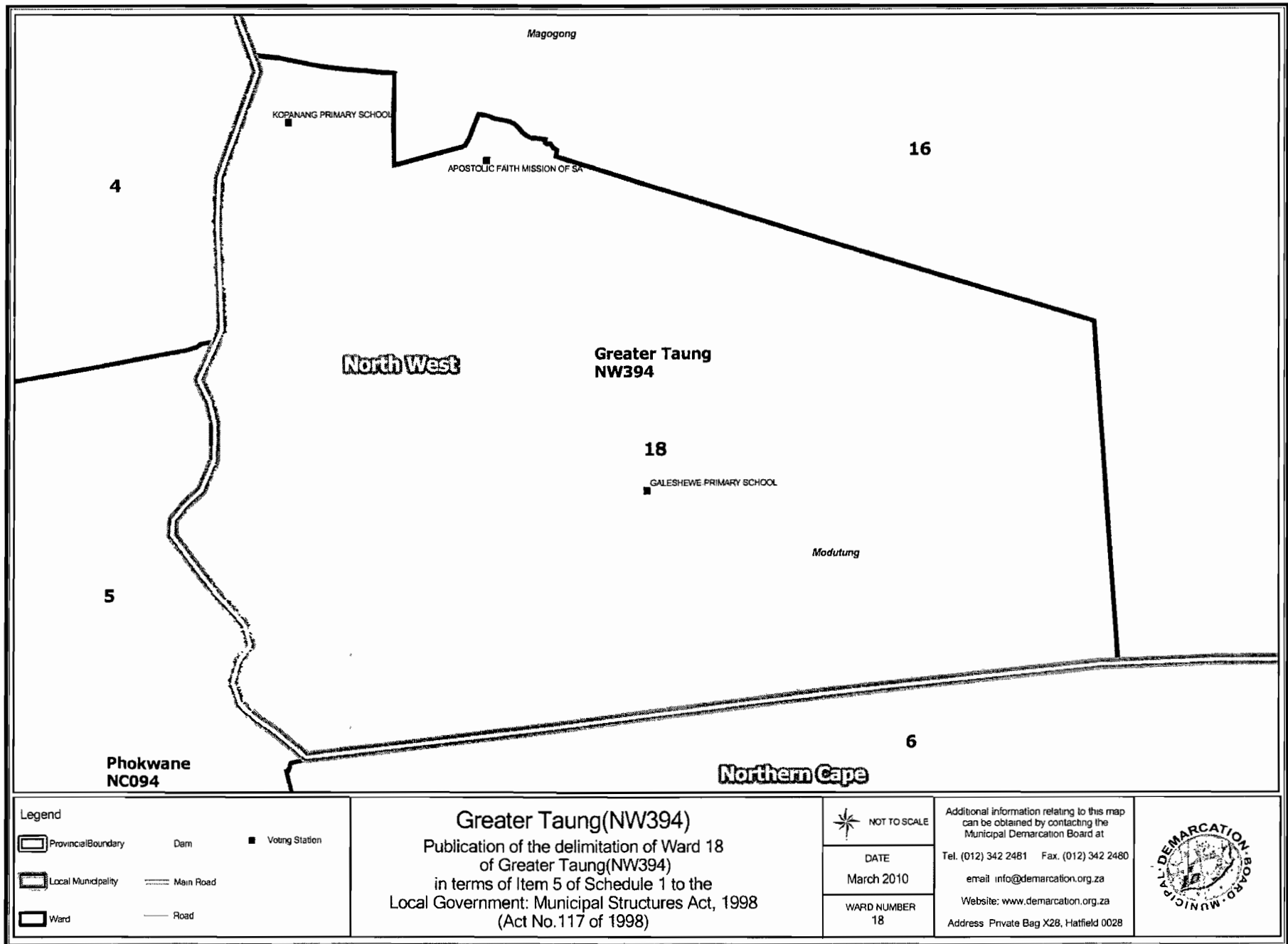


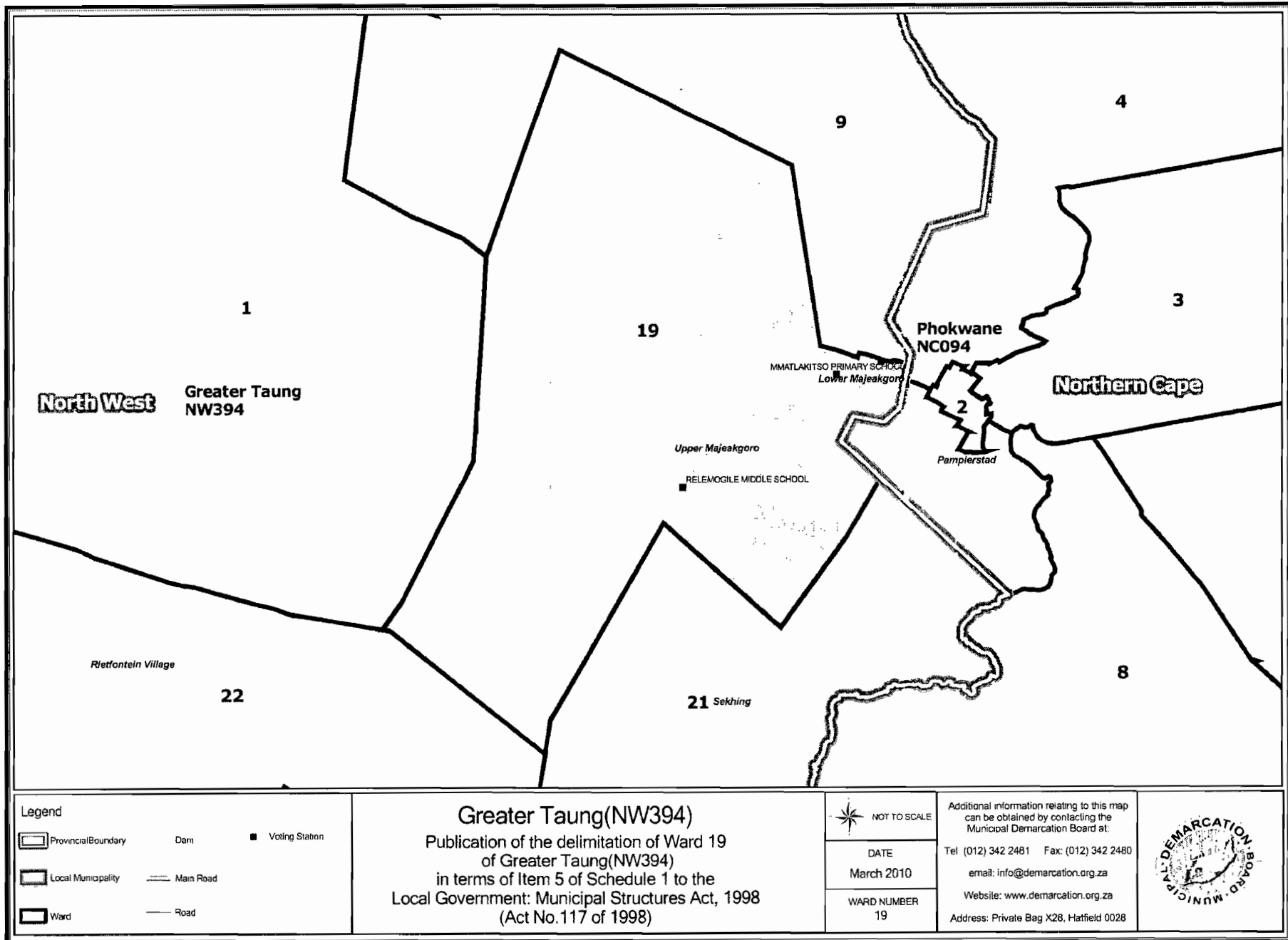


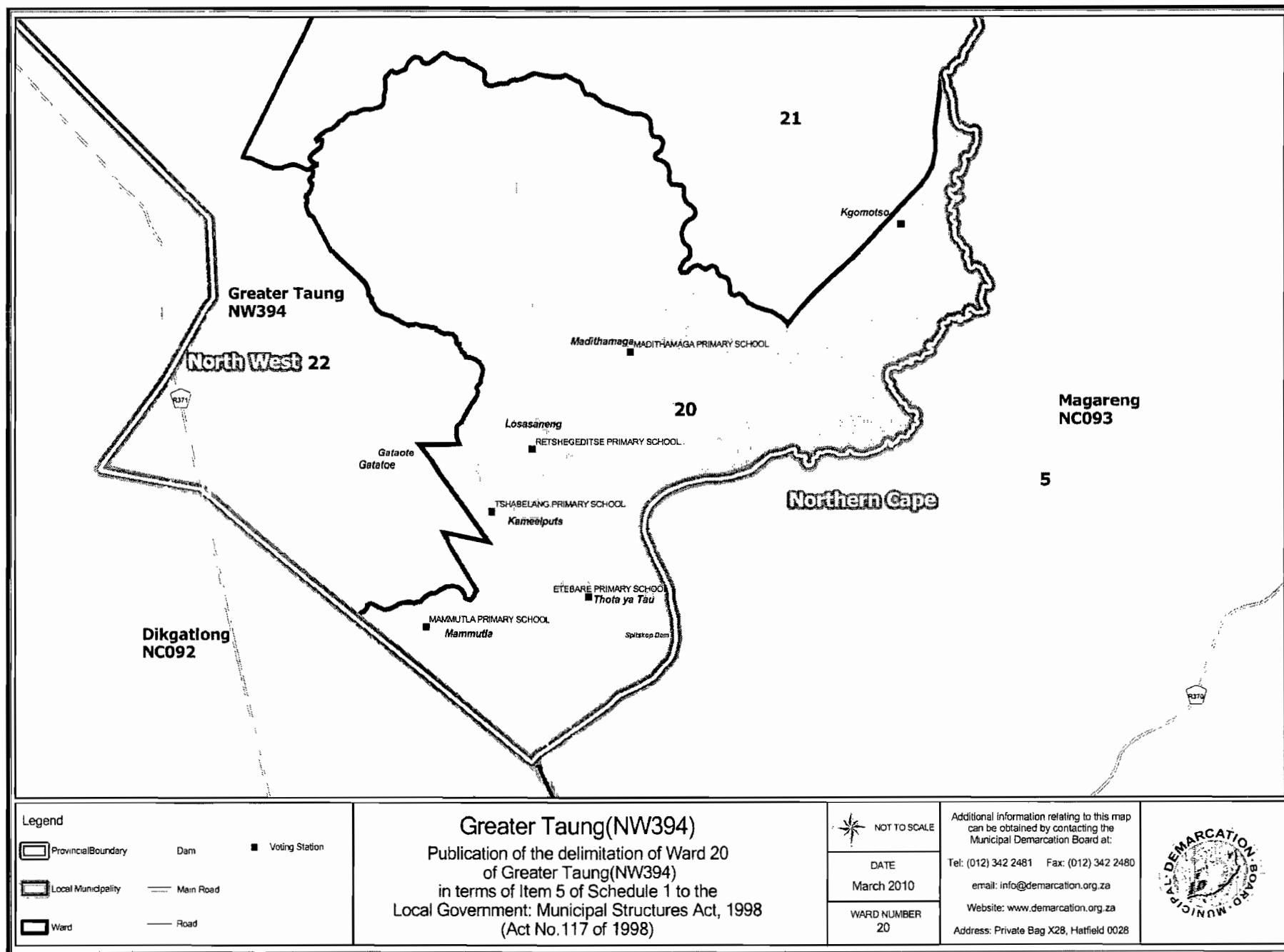


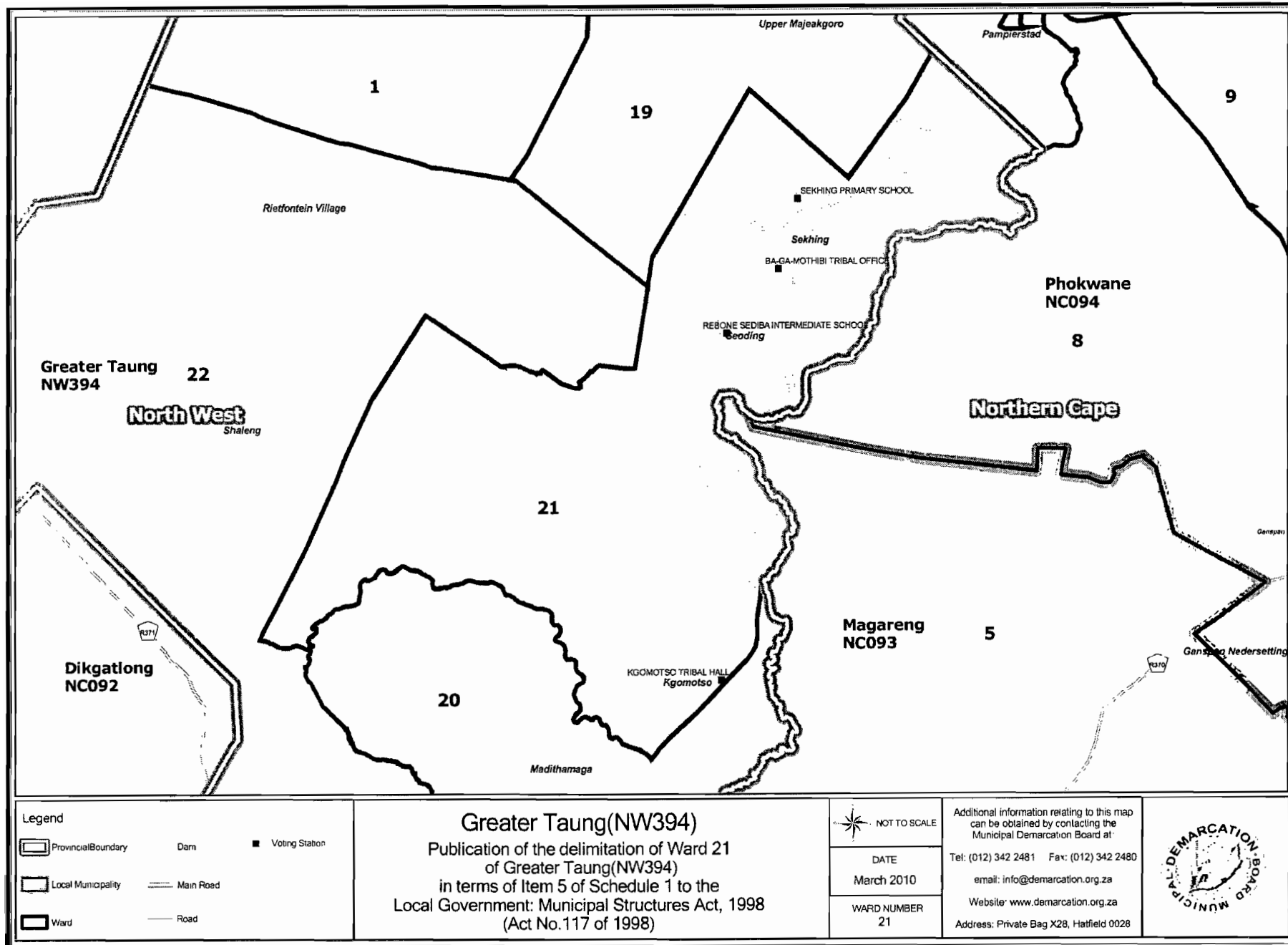


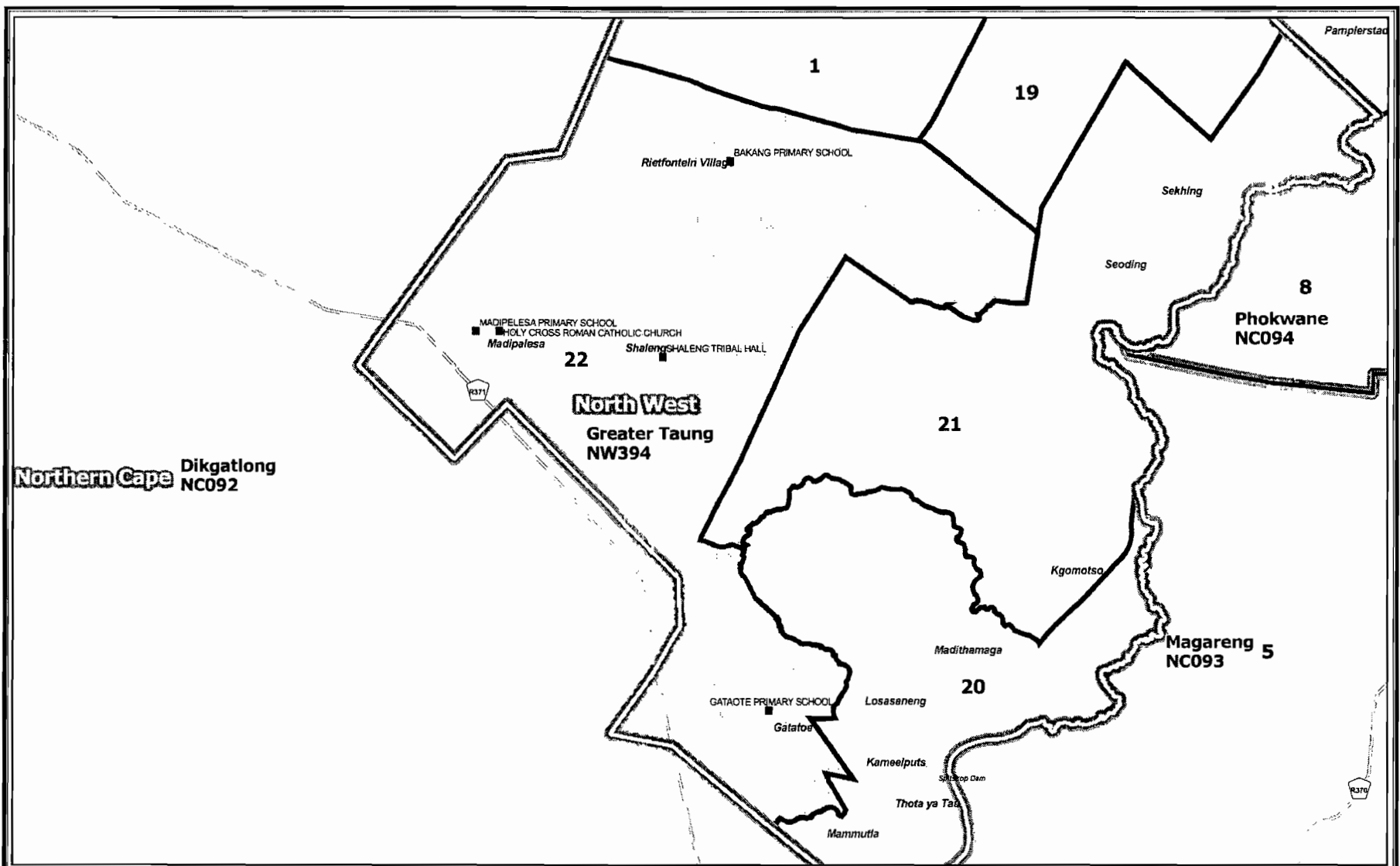












Legend

Provincial Boundary	Dam	Voting Station
Local Municipality	Main Road	
Ward	Road	


Greater Taung(NW394)
Publication of the delimitation of Ward 22
of Greater Taung(NW394)
in terms of Item 5 of Schedule 1 to the
Local Government: Municipal Structures Act, 1998
(Act No.117 of 1998)

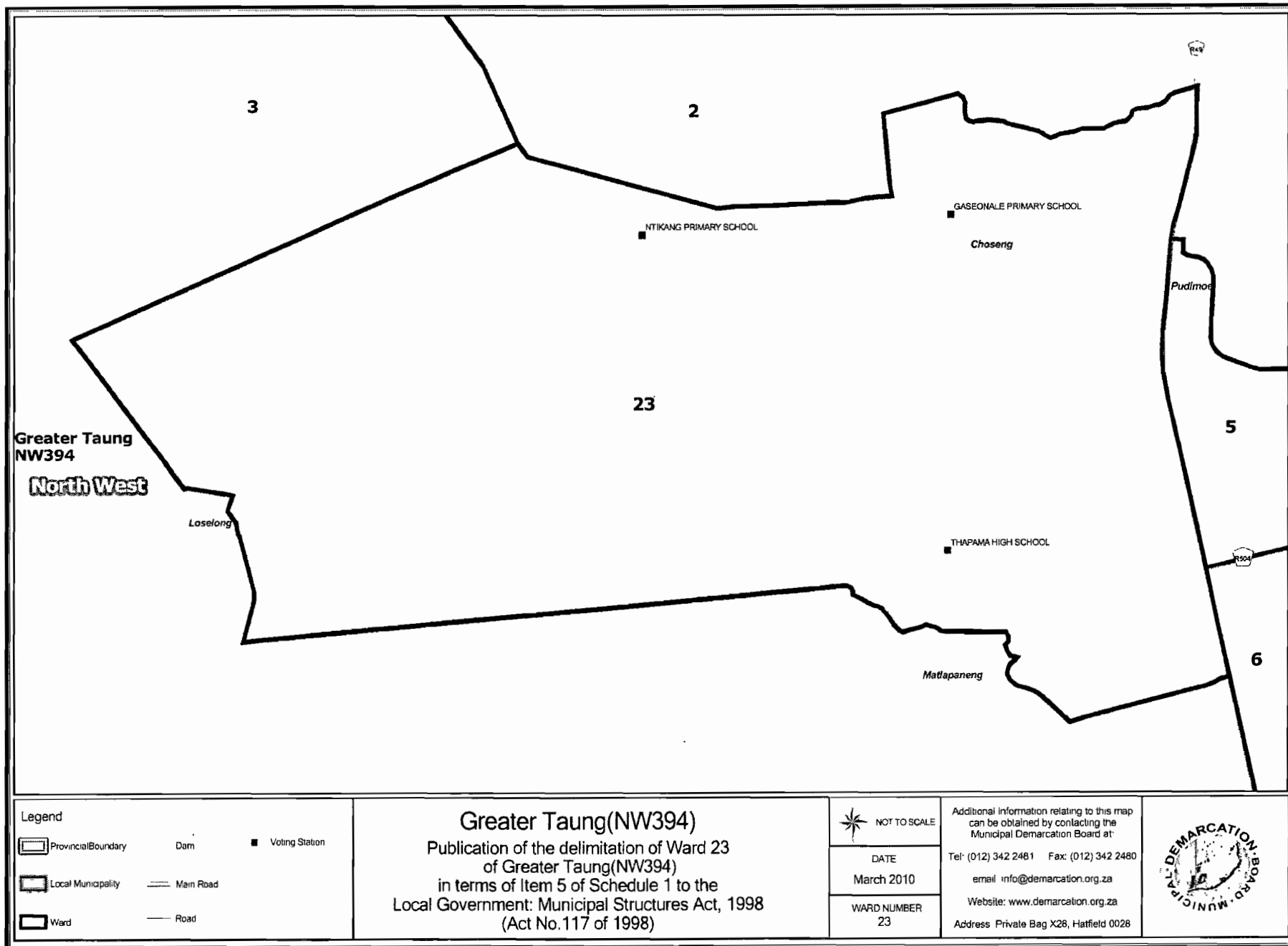
NOT TO SCALE

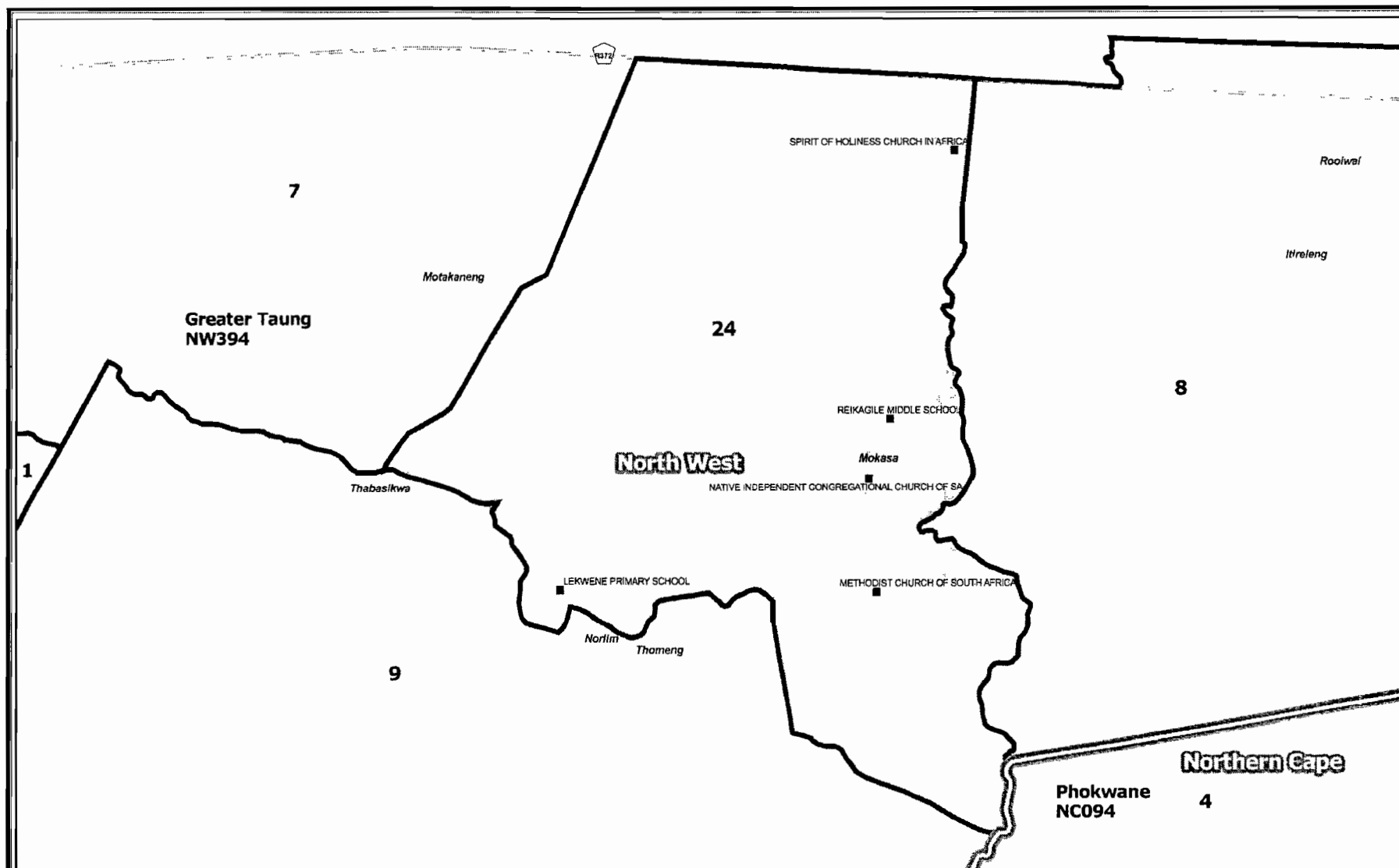
DATE
March 2010
WARD NUMBER
22

Additional information relating to this map
can be obtained by contacting the
Municipal Demarcation Board at:

Tel: (012) 342 2481 Fax: (012) 342 2480
email: info@demarcation.org.za
Website: www.demarcation.org.za
Address: Private Bag X28, Hatfield 0028








Legend

- | | | |
|---------------------|-----------|----------------|
| Provincial Boundary | Dam | Voting Station |
| Local Municipality | Main Road | |
| Ward | Road | |

Greater Taung(NW394)
 Publication of the delimitation of Ward 24
 of Greater Taung(NW394)
 in terms of Item 5 of Schedule 1 to the
 Local Government: Municipal Structures Act, 1998
 (Act No.117 of 1998)



NOT TO SCALE

DATE
March 2010

WARD NUMBER
24

Additional information relating to this map
can be obtained by contacting the
Municipal Demarcation Board at

Tel. (012) 342 2481 Fax. (012) 342 2480

email: info@demarcation.org.za

Website: www.demarcation.org.za

Address, Private Bag X28, Hatfield 0028



