

**NORTH WEST
NOORDWES**

**EXTRAORDINARY
PROVINCIAL GAZETTE**

**BUITENGEWONE
PROVINSIALE KOERANT**

Vol. 253

15 MARCH 2010
MAART

No. 6747

IMPORTANT NOTICE

The Government Printing Works will not be held responsible for faxed documents not received due to errors on the fax machine or faxes received which are unclear or incomplete. Please be advised that an "OK" slip, received from a fax machine, will not be accepted as proof that documents were received by the GPW for printing. If documents are faxed to the GPW it will be the sender's responsibility to phone and confirm that the documents were received in good order.

Furthermore the Government Printing Works will also not be held responsible for cancellations and amendments which have not been done on original documents received from clients.

CONTENTS • INHOUD

<i>No.</i>		<i>Page No.</i>	<i>Gazette No.</i>
GENERAL NOTICE • ALGEMENE KENNISGEWING			
72	Local Government: Municipal Structures Act (117/1998): Municipal Demarcation Board: Delimitation of municipal wards: Tswaing Local Municipality (NW382)	3	6747
72	Wet op Plaaslike Regering: Munisipale Strukture (117/1998): Munisipale Afbakeningsraad: Afbakening van munisipale wyke: Tswaing Plaaslike Munisipaliteit (NW382)	8	6747

GENERAL NOTICE

NOTICE 72 OF 2010

MUNICIPAL DEMARCATION BOARD DELIMITATION OF MUNICIPAL WARDS IN TERMS OF THE LOCAL GOVERNMENT: MUNICIPAL STRUCTURES ACT, 1998

Municipality : Tswaing Local Municipality (NW382)

In terms of Item 5(1) of Schedule 1 to the Local Government: Municipal Structures Act, 1998 (Act No.117 of 1998) ("the Act") the Municipal Demarcation Board hereby publishes its delimitation of wards for the above-mentioned municipality. Particulars of the delimitation are listed in the Schedule.

In terms of Item 5(2) of Schedule 1 to the Act, any person aggrieved by a delimitation may, within 14 days of publication of this notice, submit objections in writing to:

The Municipal Demarcation Board
Private Bag X28
Hatfield
0028

Fax: 012-3422480

E-mail: robert@demarcation.org.za

The attached form MDB5 must please be used to object. The form is also available on www.demarcation.org.za

LANDIWE MAHLANGU
CHAIRPERSON: MDB

SCHEDULE

In terms of Section 18(3) of the Local Government: Municipal Structures Act, 1998 (Act 117 of 1998) the MEC responsible for local government has determined that the municipal council consists of 30 councillors.

After having consulted the Independent Electoral Commission, The Municipal Demarcation Board has delimited the municipality into 15 wards in terms of Schedule 1 to the Act.

The number of registered voters in each ward does not vary by more than fifteen percent from the norm. The norm was determined by dividing the total number of voters on the municipal segment of the national common voters roll, namely 50048 voters on 12 February 2009, by the number of wards in the municipality.

An overview map of the boundary of the municipality, with the boundaries of the wards within the municipal boundary, and a map of each ward are attached. In case of a discrepancy between a map and this schedule, the map will prevail.

The ward numbers, the voting districts and voting stations in each ward, and the number of voters are as follows:

WARD 1 comprises of a total of 3299 registered voters

Voting District	Voting Station	Number of Voters
86551915	THIPANYANE PRIMARY SCHOOL	493
86552781	DOORNBULT INTERMEDIATE SCHOOL	202
86553311	BAHENTSWE PRIMARY SCHOOL	277
86552208	TAAIBOSCHPAN FARM STORE	166
86553568	LABA SATELITE SCHOOL	545
86551858	DOPORO CIURCII	1434
86552242	KAMEELBOOM FARM STORE	182

WARD 2 comprises of a total of 3475 registered voters

Voting District	Voting Station	Number of Voters
86552062	GOO-SELEKA PRIMARY SCHOOL	633
86553254	MOGAWANE HIGH SCHOOL	840
86553535	KHUNWANA TRIBAL OFFICE	440
86552051	KIUNWANA PRIMARY SCIIOOL	1562

WARD 3 comprises of a total of 3173 registered voters

Voting District	Voting Station	Number of Voters
86552848	GABADISE (ECD)	653
86552826	SERITE MOSHOETE PRIMARY SCHOOL	365
86552477	IPAAKANYENG PRIMARY SCHOOL	358
86551959	SIONE PRIMARY SCHOOL	553
86552095	MOGAWANE MOSHOETE PRIMARY SCHOOL	321
86553591	MOFUFUTSO 2 MIDDLE SCHOOL	254
86552073	MOFUFUTSO 2 PRIMARY SCHOOL	669

WARD 4 comprises of a total of 3804 registered voters

Voting District	Voting Station	Number of Voters
86553580	THEBEYAME PRIMARY SCHOOL	528
86551713	DIRETSANE COMMUNITY HALL	687
86553243	KOPELA COMMUNITY IIALL	956
86553579	NOTO HIGH SCHOOL	349
86551881	KELEBOGILE PRIMARY SCHOOL	540
86551892	RAMOKONYANE MIDDLE SCHOOL	744

WARD 5 comprises of a total of 3530 registered voters

Voting District	Voting Station	Number of Voters
86551926	RAKGWEDI MIDDLE SCHOOL	1225
86553513	PS MOLEFE COMMUNITY HALL	752
86551904	GANNALAAAGTE TRIBAL OFFICE	1553

WARD 6 comprises of a total of 3837 registered voters

Voting District	Voting Station	Number of Voters
86552006	MANAMOLELA CRECHE	174
86551982	THUSANO MIDDLE SCHOOL	1461
86551971	LERUNTSE-LESEDI SECONDARY SCHOOL	1267
86551678 (Portion)	GEYSDORP SECONDARY SCHOOL	329
86553546	MAROTSE PRIMARY SCHOOL	606

WARD 7 comprises of a total of 3758 registered voters

Voting District	Voting Station	Number of Voters
86552691	BOSCHRAND FARM STORE	228
86570028	ATAMELANG COMMUNITY HALL	1758
86552837	MANONYANE CRECHE	280
86552488	MIDDLETON B MIDDLE SCHOOL	350
86570084	U C C OF SOUTH AFRICA	425
86570095	NG KERK IN AFRIKA	330
86552084	MIDDLETON A CRECHE	387

WARD 8 comprises of a total of 3769 registered voters

Voting District	Voting Station	Number of Voters
86610012	AGISANANG COMMUNITY HALL	1912
86610023	SANNIESHOF MAGISTRATE COURT	1450
86610034	ROMAN CATHOLIC CHURCH	407

WARD 9 comprises of a total of 3484 registered voters

Voting District	Voting Station	Number of Voters
86550981	BOTSHELO PRIMARY SCHOOL	513
86553524	BROEDERSPUT PRIMARY SCHOOL	329
86570062	GEORGE MADODA PRIMARY SCHOOL	1952
86551678 (Portion)	GEYSDORP SECONDARY SCHOOL	316
86552680	GROENTELAND	186
86570039	BAILEY PRIMARY SCHOOL	188

WARD 10 comprises of a total of 3340 registered voters

Voting District	Voting Station	Number of Voters
86552220	TLHOAFALO SECONDARY SCHOOL	1318
86552725	DISSEL BOOMPAN 2 FARM STORE	106
86552714	ZOOIHUIS PRIMARY SCHOOL	110
86552703	VERMAAS BOERESAAL	288
86553265	GERDAU AUCTION HALL	524
86553805	RDP COMMUNITY HALL	765
86552253	VERDIEND PRIMARY SCHOOL	229

WARD 11 comprises of a total of 2848 registered voters

Voting District	Voting Station	Number of Voters
86600033 (Portion)	TUMISANG PRIMARY SCHOOL	1500
86600066	REALEKA SECONDARY SCHOOL	496
86600055	NALEDI PRIMARY SCHOOL	852

WARD 12 comprises of a total of 2908 registered voters

Voting District	Voting Station	Number of Voters
86600077	BETSWANA METHODIST CHURCH	414
86553557	JATHOLIMA PRIMARY SCHOOL	184
86600044	OTTOSDAL MUNICIPAL OFFICE	849
86552770	BOSPOORT COMBINED SCHOOL	488
86552231	UITSCHOT PRIMARY SCHOOL	457
86552219	HOOFONTEIN FARM STORE	331
86552769	GESTOPTEFONTEIN FARM STORE	185

WARD 13 comprises of a total of 3004 registered voters

Voting District	Voting Station	Number of Voters
86600033 (Portion)	TUMISANG PRIMARY SCHOOL	867
86600088 (Portion)	LETSOPA PRIMARY SCHOOL	300
86600022	LETSOPA COMMUNITY HALL	1837

WARD 14 comprises of a total of 2932 registered voters

Voting District	Voting Station	Number of Voters
86570073	BARBERSPAN FARM STORE	200
86552747	LEEUWSPRUIT FARM STORE	157
86570051	JACHTKRAAL CHURCH HALL	261
86570040	DAMASCUS FARM STORE	141
86552679	ZOUTPAN FARM STORE	187
86570017	DELAREYVILLE TOWN HALL	1761
86551993	PAUWKOP FARM STORE	225

WARD 15 comprises of a total of 2887 registered voters

Voting District	Voting Station	Number of Voters
86552758	CHARL DE WET SAAL	241
86552736	MAMORATWA COMBINED SCHOOL	320
86553276	PALMIETKUIL PRIMARY SCHOOL	162
86552398	ROSTRATA PRIMARY SCHOOL	383
86600011	LERETLETSI LESEDI SECONDARY SCHOOL	1589
86553816	DOORNPAN FARM STORE	56
86600088 (Portion)	LETSOPA PRIMARY SCHOOL	136

Important: This Schedule contains the total number of registered voters on the municipality's segment of the national common voters' roll on 12 February 2009 as provided for in Government Notice No. 750 published in Government Gazette No. 32407 of 15 July 2009. The voting district numbers, the voting district boundaries, voting stations, and the number of voters may change after the registration of voters for the 2011 local elections.

FORM MDB5

WARD DELIMITATION

OBJECTION IN TERMS OF ITEM 5(2) OF SCHEDULE 1 TO THE LOCAL GOVERNMENT: MUNICIPAL STRUCTURES ACT, 1998

Name of municipality:.....Code:.....

Name of aggrieved person/institution:.....

Contact person in case of an institution:.....

Address:.....

Tel. number:.....Cell number:.....

Email address:.....

I hereby object to the delimitation of the boundaries of the following wards:

WARD NUMBER	REASON/MOTIVATION

I request the Municipal Demarcation Board to consider the following alternative proposals:

Ward number	The ward should comprise of the following voting districts (Provide voting district number and the number of voters in brackets e.g. VD1123456(1500)+VD345678(2500)=4000)	Motivation

I confirm that:

- each cluster of voting districts form a contiguous ward;
- the number of voters in each ward fall within the minimum and maximum of voters allowed per ward;
- the proposed ward boundaries comply, in general, with the criteria.

SIGNATURE

NAME AND SURNAME

DATE

KENNISGEWING 72 VAN 2010**MUNISIPALE AFBAKENINGSRAAD
AFBAKENING VAN MUNISIPALE WYKE INGEVOLGE DIE WET OP
PLAASLIKE REGERING: MUNISIPALE STRUKTURE, 1998****Munisipaliteit : Tswaing Plaaslike Munisipaliteit (NW382)**

Ingevolge Item 5(1) van Bylae 1 van die Wet op Plaaslike Regering: Munisipale Strukture, 1998 (Wet No. 117 van 1998) ("die Wet") publiseer die Munisipale Afbakeningsraad hiermee sy afbakening van wyke vir die bogenoemde munisipaliteit. Besonderhede van die afbakening is vervat in die Bylae.

Ingevolge Item 5(2) van Bylae 1 van die Wet, kan enige persoon wat gegrief is deur 'n afbakening binne 14 dae na publikasie van hierdie kennisgewing skriftelike besware voorlê aan:

Die Munisipale Afbakeningsraad
Privaatsak X28

Hatfield

0028

Faks: 012-3422480

E-pos: robert@demarcation.org.za

Die aangehegte vorm MDB5 moet asseblief gebruik word om beswaar aan te teken. Die vorm is ook beskikbaar op www.demarcation.org.za

LANDIWE MAHLANGU**VOORSITTER: MUNISIPALE AFBAKENINGSRAAD****BYLAE**

Ingevolge Artikel 18(3) van die Wet op Plaaslike Regering: Munisipale Strukture, 1998 (Wet 117 van 1998) het die LUR vir plaaslike regering bepaal dat die munisipale raad bestaan uit 30 raadslede.

Na oorlegpleging met die Onafhanklike Verkiesingskommissie het die Munisipale Afbakeningsraad die munisipaliteit in 15 wyke afgebaken ingevolge Bylae 1 van die Wet.

Die getal geregistreerde kiesers in elke wyk, wyk nie meer as vyftien persent van die norm af nie. Die norm is bepaal deur die getal geregistreerde kiesers op die munisipale segment van die nasionale gemeenskaplike kieserslys, naamlik 50048 kiesers op 12 Februarie 2009, deur die getal wyke in die munisipaliteit te deel.

'n Oorsigkaart van die munisipale grens met die grense van die wyke binne die munisipale grens, en 'n kaart van elke wyk, is aangeheg. Ingeval van 'n verskil tussen 'n kaart en hierdie bylae, sal die kaart geld.

Die wyknommers, die stembedistrikte en stemlokale in elke wyk, en die getal kiesers is as volg:

WYK 1 het 3299 kiesers

Stemdistrik	Stemlokaal	Getal kiesers
86552208	TAAIBOSCHPAN FARM STORE	166
86551915	THIPANYANE PRIMARY SCHOOL	493
86551858	DOPORO CHURCH	1434
86552781	DOORNBULT INTERMEDIATE SCHOOL	202
86553311	BAHENTSWE PRIMARY SCHOOL	277
86553568	LABA SATELITE SCHOOLO	545
86552242	KAMEELBOOM FARM STORE	182

WYK 2 het 3475 kiesers

Stemdistrik	Stemlokaal	Getal kiesers
86553254	MOGAWANE HIGH SCHOOL	840
86552062	GOO-SELEKA PRIMARY SCHOOL	633
86553535	KHUNWANA TRIBAL OFFICE	440
86552051	KIUNWANA PRIMARY SCHOOL	1562

WYK 3 het 3173 kiesers

Stemdistrik	Stemlokaal	Getal kiesers
86552848	GABADISE (ECD)	653
86553591	MOFUFUTSO 2 MIDDLE SCHOOL	254
86552073	MOFUFUTSO 2 PRIMARY SCHOOL	669
86552095	MOGAWANE MOSHOETE PRIMARY SCHOOL	321
86552477	IPAAKANYENG PRIMARY SCHOOL	358
86552826	SERITE MOSHOETE PRIMARY SCHOOL	365
86551959	SIONE PRIMARY SCHOOL	553

WYK 4 het 3804 kiesers

Stemdistrik	Stemlokaal	Getal kiesers
86551713	DIRETSANE COMMUNITY HALL	687
86553580	THEBEYAME PRIMARY SCHOOL	528
86553579	NOTO HIGH SCHOOL	349
86553243	KOPELA COMMUNITY HALL	956
86551892	RAMOKONYANE MIDDLE SCHOOL	744
86551881	KELEBOGILE PRIMARY SCHOOL	540

WYK 5 het 3530 kiesers

Stemdistrik	Stemlokaal	Getal kiesers
86553513	PS MOLEFE COMMUNITY HALL	752
86551904	GANNALAAAGTE TRIBAL OFFICE	1553
86551926	RAKGWEDI MIDDLE SCHOOL	1225

WYK 6 het 3837 kiesers

Stemdistrik	Stemlokaal	Getal kiesers
86551678 (Gedeelte)	GEYSDORP SECONDARY SCHOOL	329
86552006	MANAMOLELA CRECHE	174
86551982	THUSANO MIDDLE SCHOOL	1461
86553546	MAROTSE PRIMARY SCHOOL	606
86551971	LERUNTSE-LESEDI SECONDARY SCHOOL	1267

WYK 7 het 3758 kiesers

Stemdistrik	Stemlokaal	Getal kiesers
86552488	MIDDLETON B MIDDLE SCHOOL	350
86552691	BOSCHRAND FARM STORE	228
86552837	MANONYANE CRECHE	280
86570028	ATAMELANG COMMUNITY HALL	1758
86570084	U C C OF SOUTH AFRICA	425
86570095	NG KERK IN AFRIKA	330
86552084	MIDDLETON A CRECHE	387

WYK 8 het 3769 kiesers

Stemdistrik	Stemlokaal	Getal kiesers
86610012	AGISANANG COMMUNITY HALL	1912
86610023	SANNIESHOF MAGISTRATE COURT	1450
86610034	ROMAN CATHOLIC CHURCH	407

WYK 9 het 3484 kiesers

Stemdistrik	Stemlokaal	Getal kiesers
86553524	BROEDERSPUT PRIMARY SCHOOL	329
86570039	BAILEY PRIMARY SCHOOL	188
86552680	GROENTELAND	186
86570062	GEORGE MADODA PRIMARY SCHOOL	1952
86550981	BOTSHILO PRIMARY SCHOOL	513
86551678 (Gedeelte)	GEYSDORP SECONDARY SCHOOL	316

WYK 10 het 3340 kiesers

Stemdistrik	Stemlokaal	Getal kiesers
86552220	TLHOAFALO SECONDARY SCHOOL	1318
86552253	VERDIEND PRIMARY SCHOOL	229
86552725	DISSELBOOMPAN 2 FARM STORE	106
86552703	VERMAAS BOERESAAL	288
86552714	ZOOIHUIS PRIMARY SCHOOL	110
86553805	RDP COMMUNITY HALL	765
86553265	GERDAU AUCTION HALL	524

WYK 11 het 2848 kiesers

Stemdistrik	Stemlokaal	Getal kiesers
86600055	NAT.FDI PRIMARY SCHOOL	852
86600033 (Gedeelte)	TUMISANG PRIMARY SCHOOL	1500
86600066	REALEKA SECONDARY SCHOOL	496

WYK 12 het 2908 kiesers

Stemdistrik	Stemlokaal	Getal kiesers
86552231	UITSCHOT PRIMARY SCHOOL	457
86552219	HOLFFONTEIN FARM STORE	331
86553557	JATHOLIMA PRIMARY SCHOOL	184
86600077	BETSWANA METHODIST CHURCH	414
86552770	BOSPOORT COMBINED SCHOOL	488
86552769	GESTOPTEFONTEIN FARM STORE	185
86600044	OTTOSDAL MUNICIPAL OFFICE	849

WYK 13 het 3004 kiesers

Stemdistrik	Stemlokaal	Getal kiesers
86600088 (Gedeelte)	LETSOPA PRIMARY SCHOOL	300
86600022	LETSOPA COMMUNITY HALL	1837
86600033 (Gedeelte)	TUMISANG PRIMARY SCHOOL	867

WYK 14 het 2932 kiesers

Stemdistrik	Stemlokaal	Getal kiesers
86570017	DELAREYVILLE TOWN HALL	1761
86570040	DAMASCUS FARM STORE	141
86551993	PAUWKOP FARM STORE	225
86570073	BARBERSPAN FARM STORE	200
86570051	JACHTKRAAL CHURCH HALL	261
86552747	LEEUWSPRUIT FARM STORE	157
86552679	ZOUTPAN FARM STORE	187

WYK 15 het 2887 kiesers

Stemdistrik	Stemlokaal	Getal kiesers
86553276	PALMIETKUIL PRIMARY SCHOOL	162
86552758	CHARL DE WET SAAL	241
86552736	MAMORATWA COMBINED SCHOOL	320
86552398	ROSTRATA PRIMARY SCHOOL	383
86600088 (Gedeelte)	LETSOPA PRIMARY SCHOOL	136
86600011	LERETLETSI LESEDI SECONDARY SCHOOL	1589
86553816	DOORNPAN FARM STORE	56

Belangrik: Hierdie Bylae bevat die totale getal geregistreerde kiesers op die munisipaliteit se segment van die nasionale gemeenskaplike kieserslys op 12 Februarie 2009, waarvoor voorsiening gemaak is in Goewermentskennisgewing No. 750 gepubliseer in Staatskoerant No. 32407 van 15 Julie 2009. Die stemdistriknommers, die grense van die stemdistrikte, die stemlokale, en die getal kiesers mag verander na die registrasie van kiesers vir die 2011 plaaslike verkiesings.

VORM MDB5

WYKSAFBAKENING

**BESWAAR INGEVOLGE ITEM 5(2) VAN BYLAE 1
VAN DIE WET OP PLAASLIKE REGERING: MUNISIPALE STRUKTURE, 1998**

Naam van Munisipaliteit:.....Code:.....

Naam van beswaarde persoon/instelling:.....

Kontak persoon in geval van 'n instelling:.....

Adres:.....

Tel. nommer:..... Selfoonnommer:.....

E-pos adres:.....

Hiermee teken ek beswaar aan teen die afbakening van die grense van die volgende wyke

WYK NOMMER	REDE/MOTIVERING

Ek versoek die Munisipale Afbakeningsraad om die volgende alternatiewe voorstelle te oorweeg:

Wyk nommer	Die wyk moet bestaan uit die volgende stembdistrikte: (Voorsien die stembdistriknommer en die getal geregistreerde kiesers as volg VD1123456(1500)+VD345678(2500)=4000)	Motivering

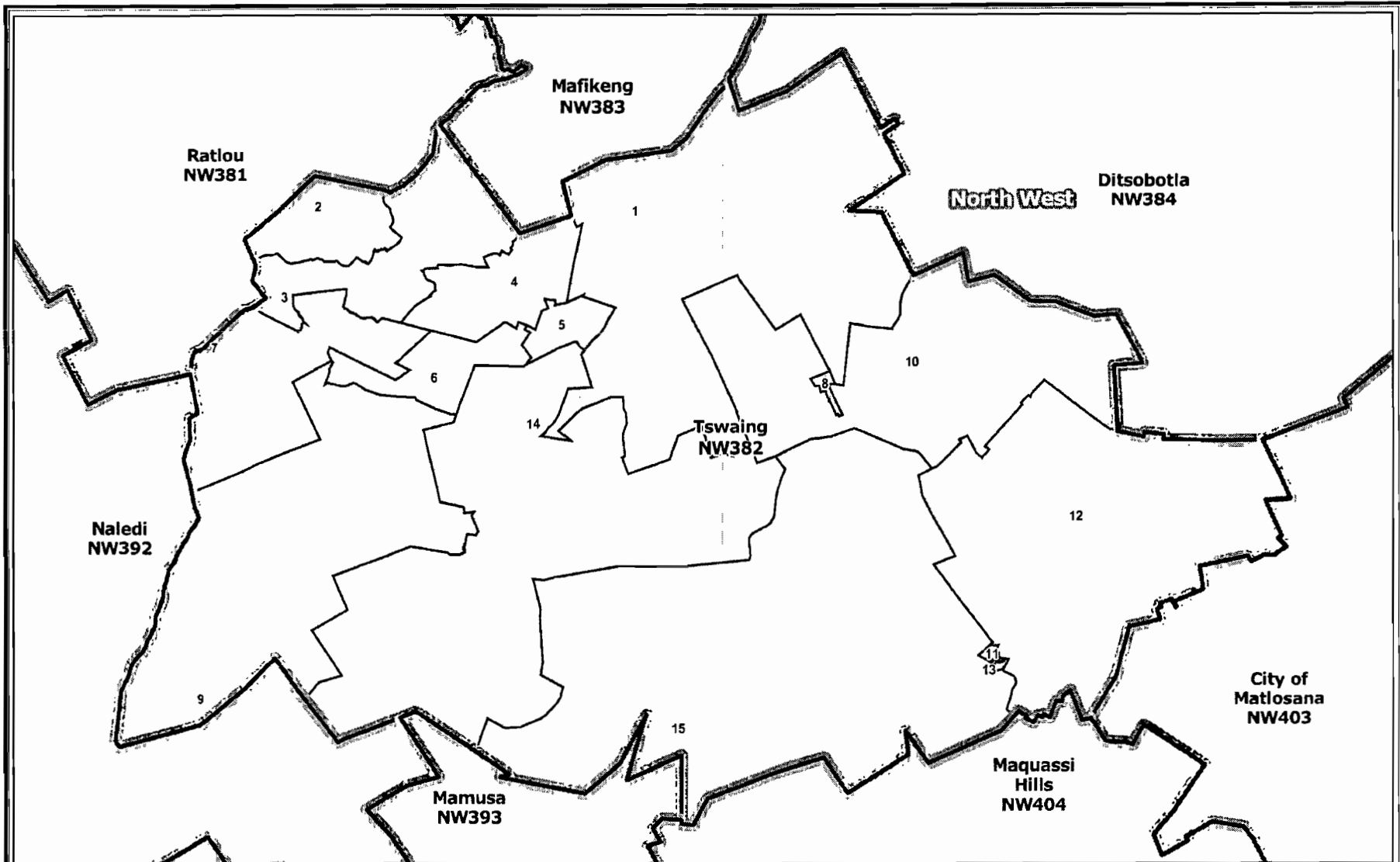
Ek bevestig dat:

- die saamgevoegde stembdistrikte vorm 'n aaneenlopende wyk;
- die getal kiesers in elke wyk is binne die minimum en maksimum getal wat per wyk toegelaat word;
- die voorgestelde wyke voldoen in die algemeen aan die kriteria.




HANDTEKENING

NAAM EN VAN

DATUM



Legend

-  Provincial Boundary
-  Municipal Boundary
-  Ward Boundary

Tswaing(NW382)

Publication of the delimitation of Wards within the Tswaing Local Municipality (NW382) in terms of Item 5 of Schedule 1 to the Local Government: Municipal Structures Act, 1998 (Act No.117 of 1998)

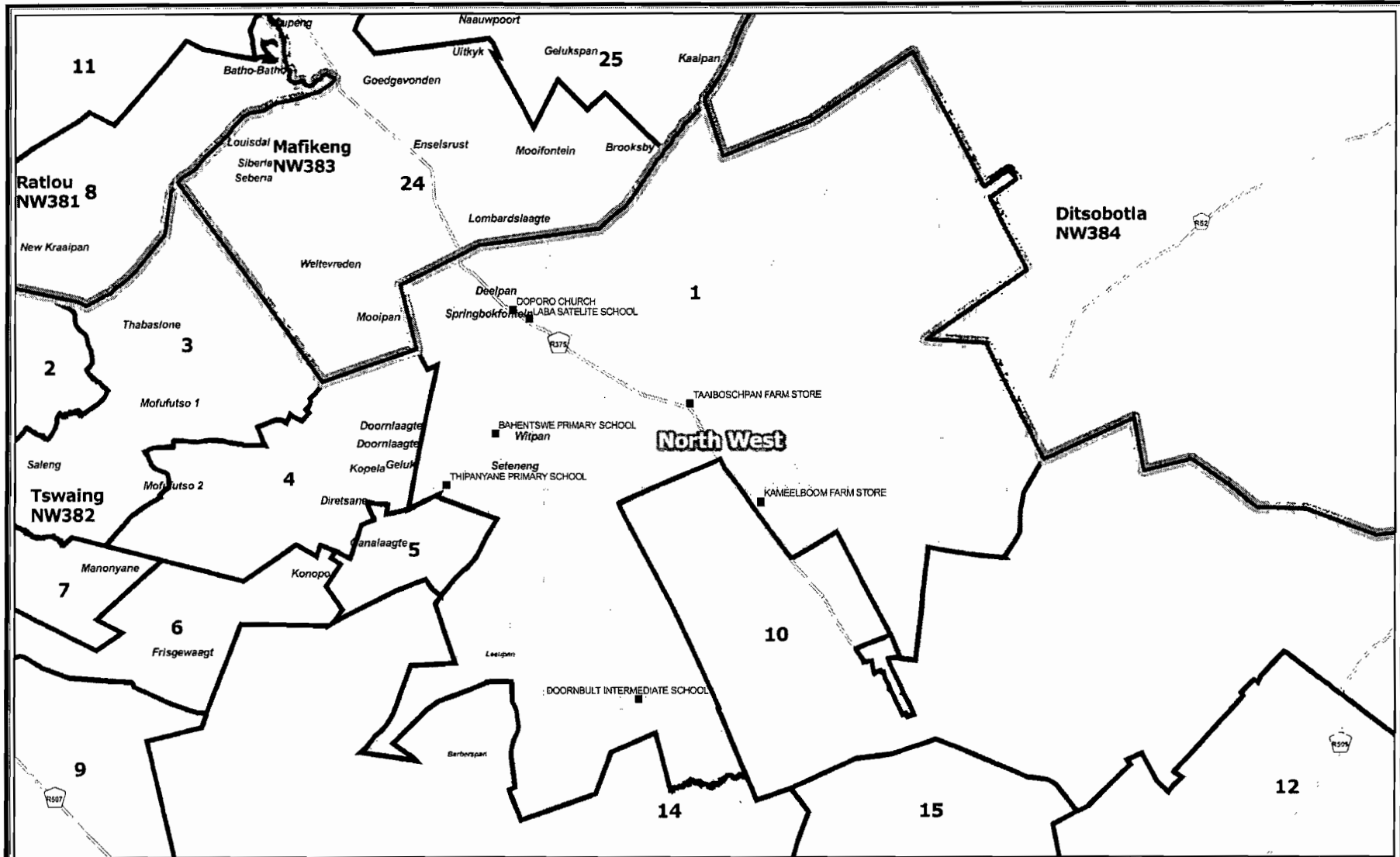
 NOT TO SCALE

DATE
February 2010

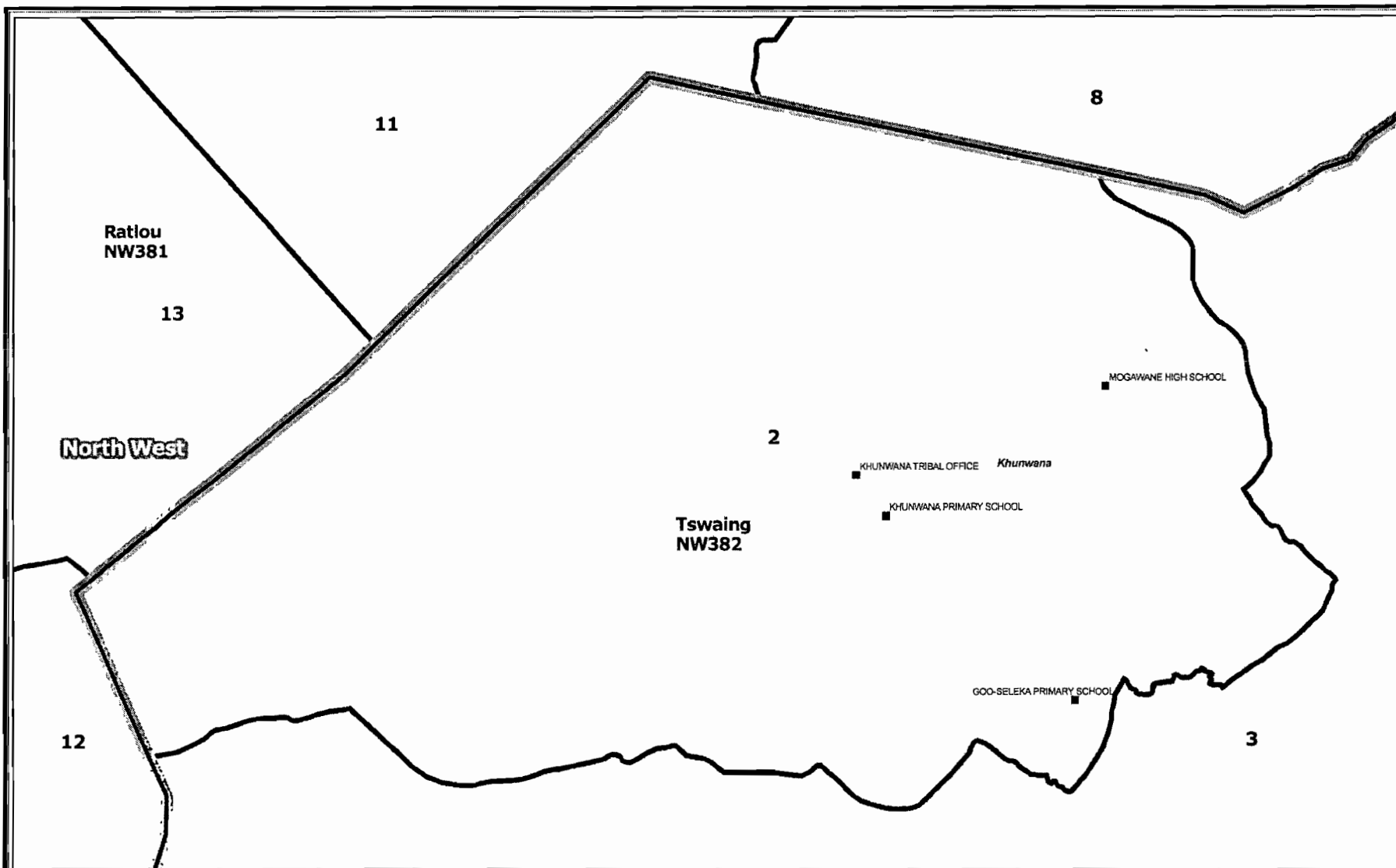
MAP NUMBER
NW382

Delimitation of Wards
for the
2011
Local Government Elections












<p>Legend</p> <p> Provincial Boundary Local Municipality Ward </p> <p> Dam Main Road Road </p> <p> Voting Station </p>	<p>Tswaing(NW382)</p> <p>Publication of the delimitation of Ward 1 of Tswaing(NW382) in terms of Item 5 of Schedule 1 to the Local Government: Municipal Structures Act, 1998 (Act No.117 of 1998)</p>	<p> NOT TO SCALE </p> <p>DATE March 2010</p> <p>WARD NUMBER 1</p>	<p>Additional information relating to this map can be obtained by contacting the Municipal Demarcation Board at:</p> <p>Tel. (012) 342 2481 Fax: (012) 342 2480 email: info@demarcation.org.za Website: www.demarcation.org.za Address: Private Bag X28, Hatfield 0028</p>	
--	---	--	---	--



Legend

- | | | |
|---|---|--|
|  Provincial Boundary |  Dam |  Voting Station |
|  Local Municipality |  Main Road | |
|  Ward |  Road | |

Tswaing(NW382)
 Publication of the delimitation of Ward 2
 of Tswaing(NW382)
 in terms of Item 5 of Schedule 1 to the
 Local Government: Municipal Structures Act, 1998
 (Act No.117 of 1998)



NOT TO SCALE

DATE
March 2010

WARD NUMBER
2

Additional information relating to this map
can be obtained by contacting the
Municipal Demarcation Board at

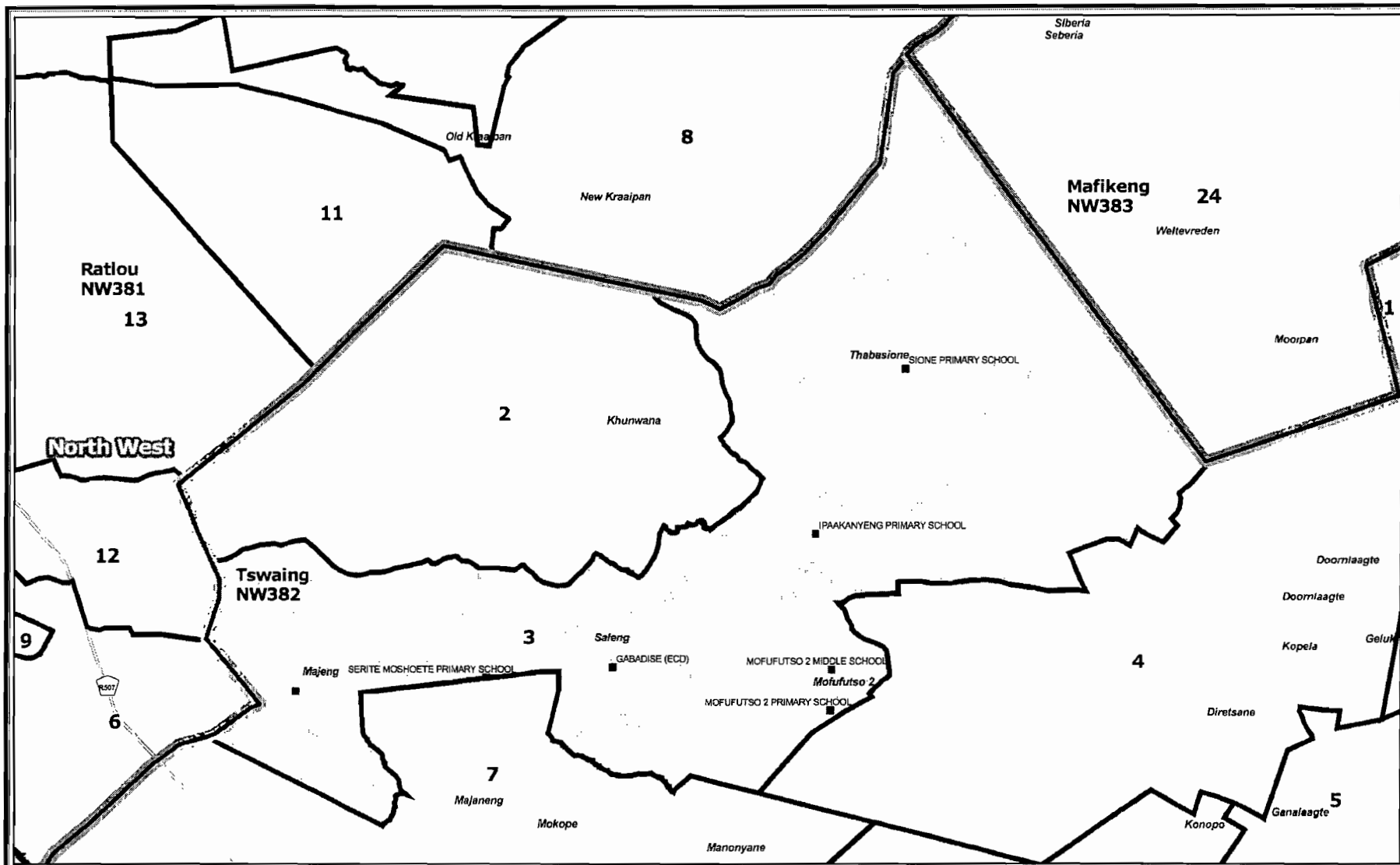
Tel. (012) 342 2481 Fax: (012) 342 2480

email: info@demarcation.org.za

Website: www.demarcation.org.za

Address: Private Bag X28, Hatfield 0028





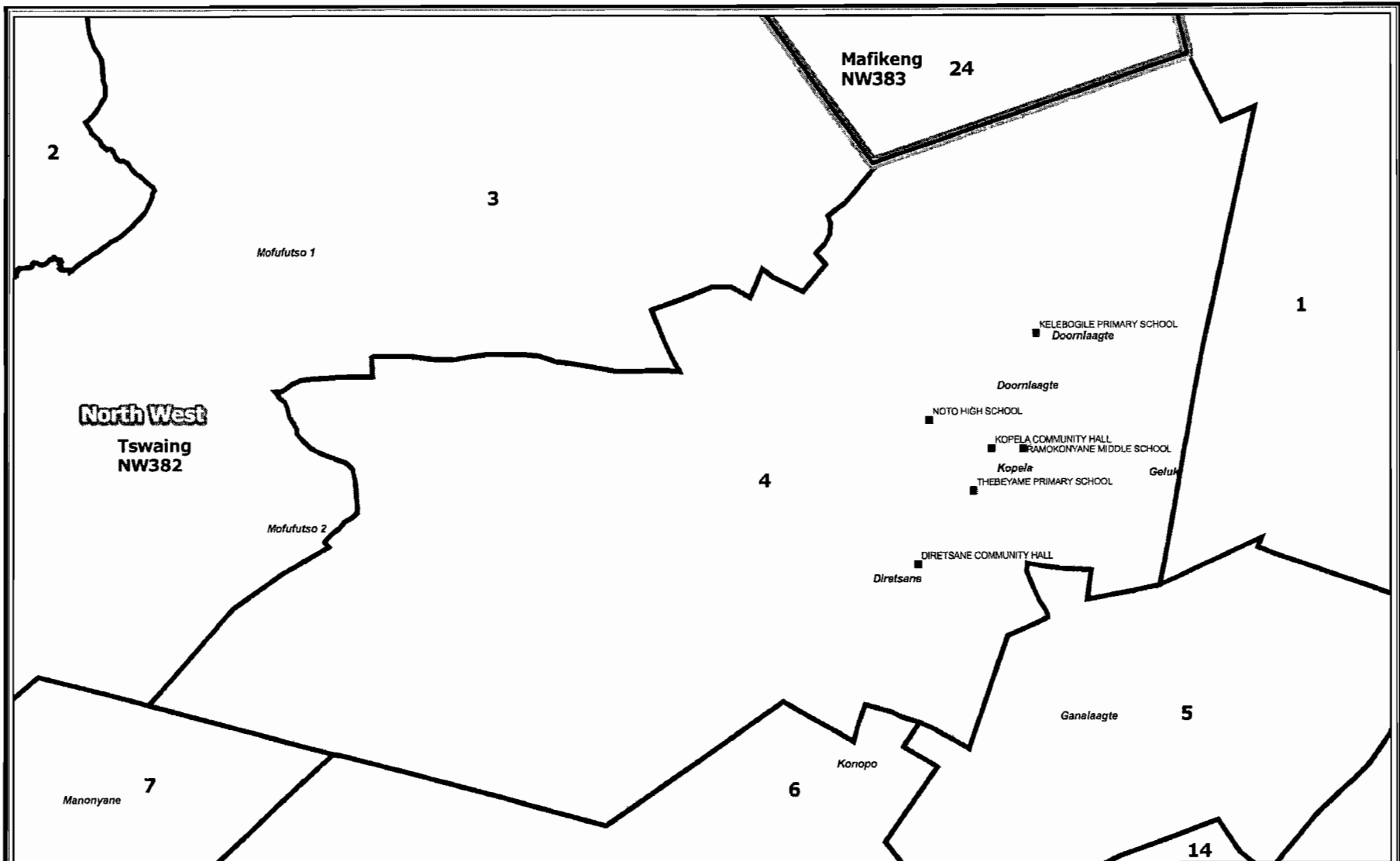
Legend		
Provincial Boundary	Dam	Voting Station
Local Municipality	Main Road	
Ward	Road	

Tswaing(NW382)
 Publication of the delimitation of Ward 3
 of Tswaing(NW382)
 in terms of Item 5 of Schedule 1 to the
 Local Government: Municipal Structures Act, 1998
 (Act No.117 of 1998)

NOT TO SCALE
DATE March 2010
WARD NUMBER 3

Additional information relating to this map
 can be obtained by contacting the
 Municipal Demarcation Board at:
 Tel: (012) 342 2481 Fax: (012) 342 2480
 email: info@demarcation.org.za
 Website: www.demarcation.org.za
 Address: Private Bag X28, Hatfield 0028

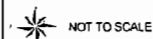




Legend

- Provincial Boundary
- Local Municipality
- Ward
- Dam
- Main Road
- Road
- Voting Station

Tswaing(NW382)
 Publication of the delimitation of Ward 4
 of Tswaing(NW382)
 in terms of Item 5 of Schedule 1 to the
 Local Government: Municipal Structures Act, 1998
 (Act No.117 of 1998)



DATE
March 2010

WARD NUMBER
4

Additional information relating to this map
 can be obtained by contacting the
 Municipal Demarcation Board at

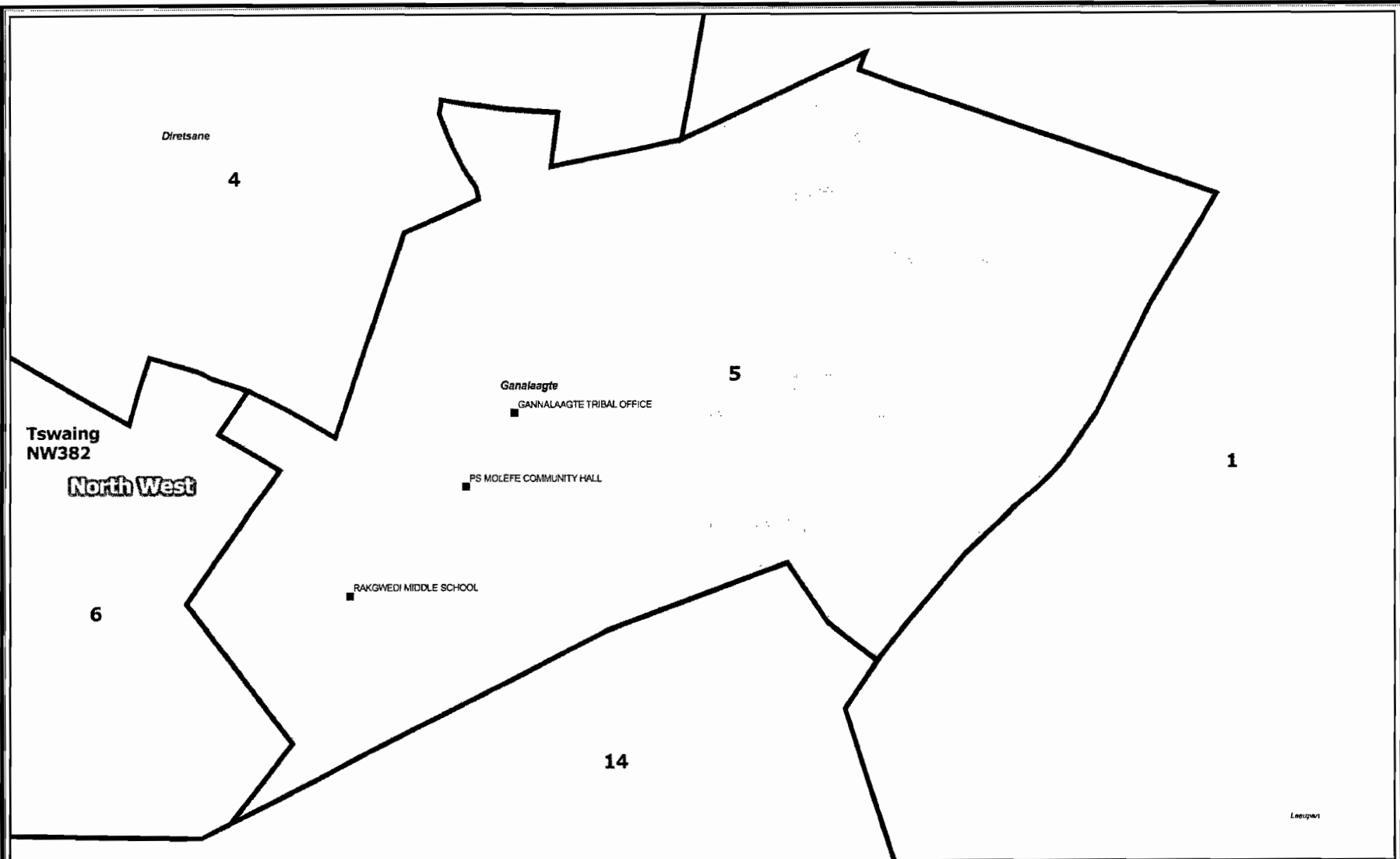
Tel. (012) 342 2481 Fax. (012) 342 2480

email: info@demarcation.org.za

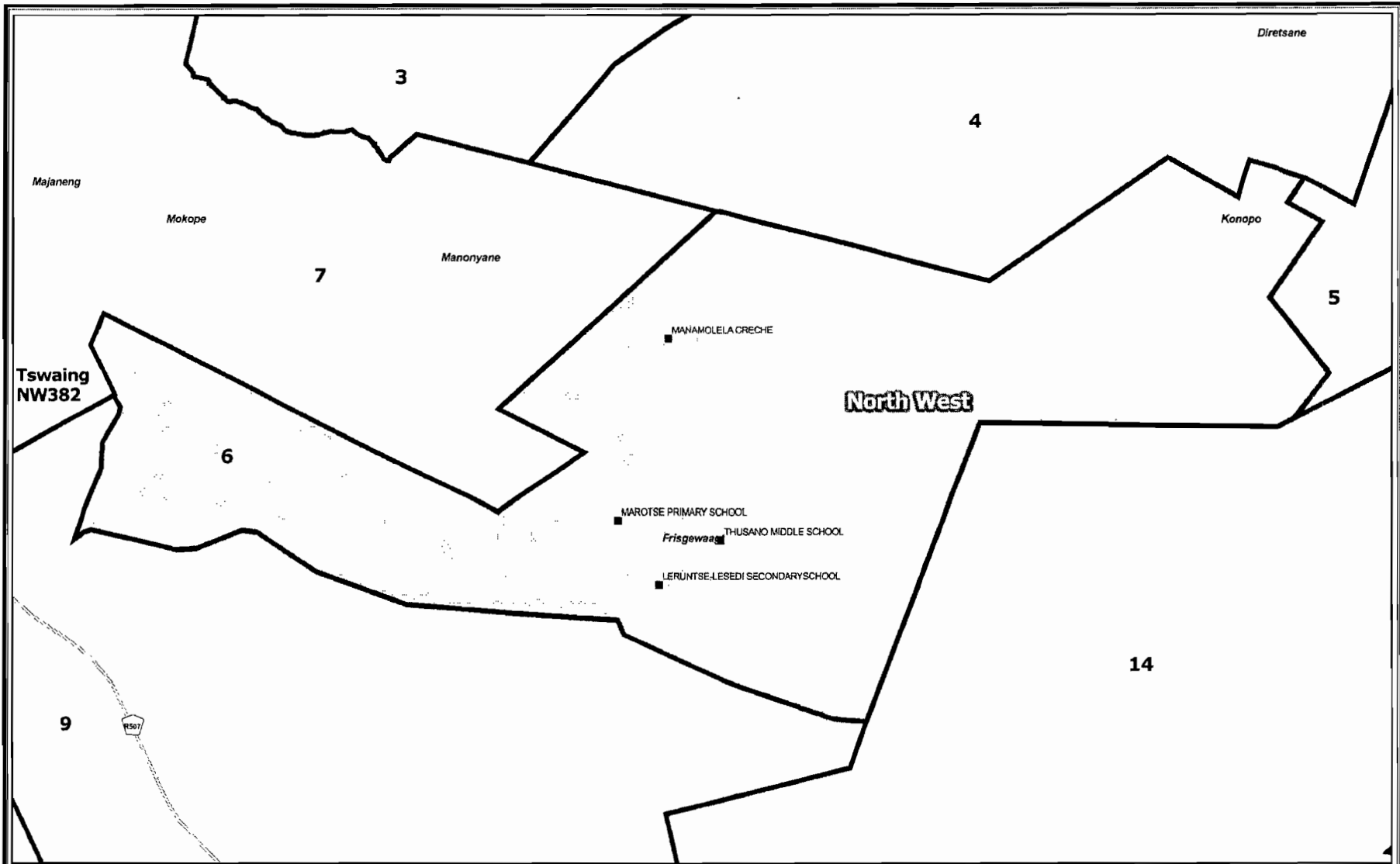
Website: www.demarcation.org.za

Address: Private Bag X28, Hatfield 0028






<p>Legend</p> <p> Provincial Boundary Local Municipality Dam Main Road Road Voting Station </p>	<p>Tswaing(NW382) Publication of the delimitation of Ward 5 of Tswaing(NW382) in terms of Item 5 of Schedule 1 to the Local Government: Municipal Structures Act, 1998 (Act No.117 of 1998)</p>	<p> NOT TO SCALE DATE March 2010 WARD NUMBER 5 </p>	<p>Additional information relating to this map can be obtained by contacting the Municipal Demarcation Board at:</p> <p>Tel: (012) 342 2481 Fax: (012) 342 2480 email: info@demarcation.org.za Website: www.demarcation.org.za Address: Private Bag X28, Hatfield 0028</p>	
---	---	--	--	--



Legend

- | | | |
|--|-----------|--|
| | Dam | |
| | Main Road | |
| | Road | |

Tswaing(NW382)
 Publication of the delimitation of Ward 6
 of Tswaing(NW382)
 in terms of Item 5 of Schedule 1 to the
 Local Government: Municipal Structures Act, 1998
 (Act No.117 of 1998)

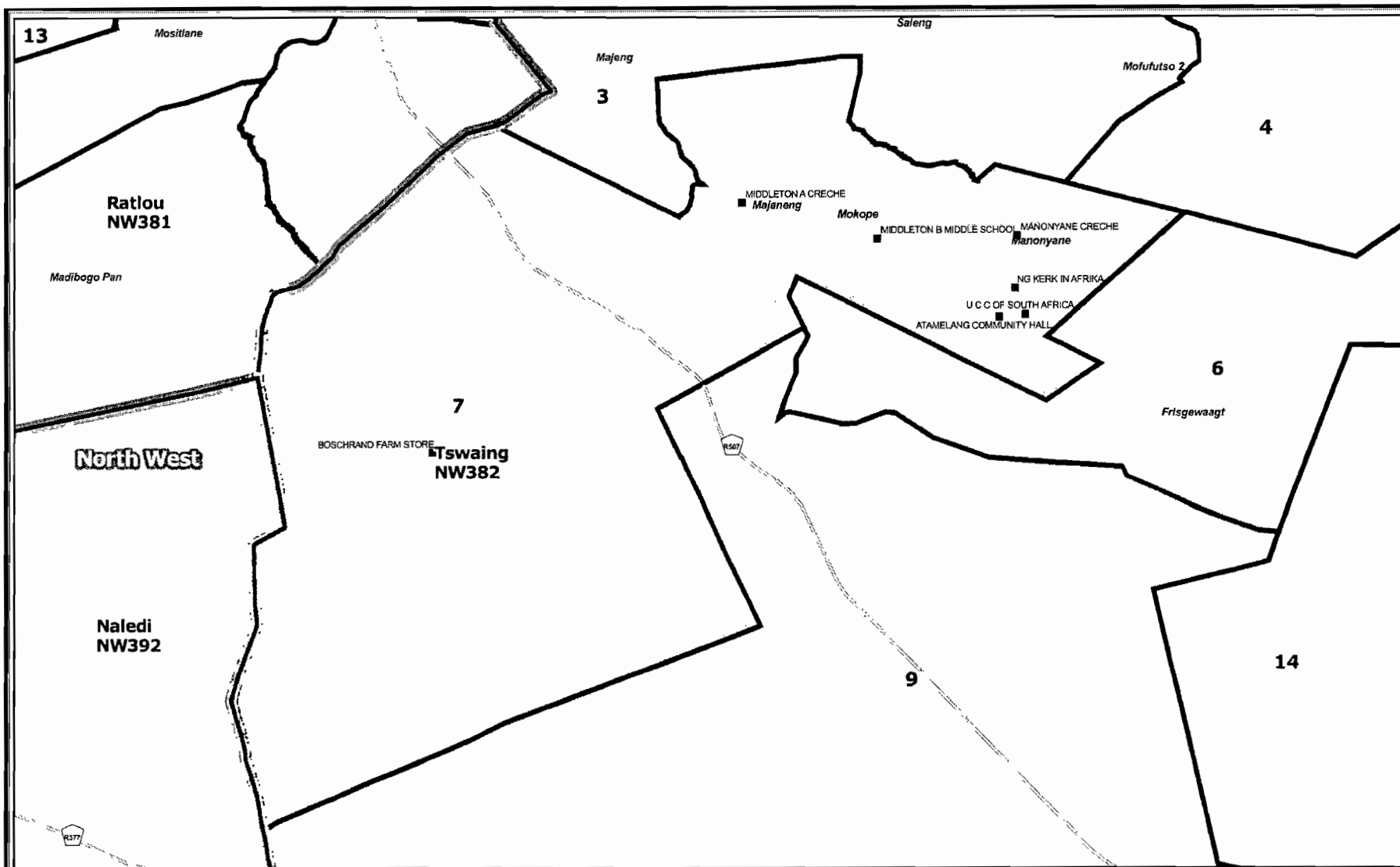


DATE
 March 2010
 WARD NUMBER
 6

Additional information relating to this map
 can be obtained by contacting the
 Municipal Demarcation Board at:

Tel. (012) 342 2481 Fax (012) 342 2480
 email: info@demarcation.org.za
 Website: www.demarcation.org.za
 Address: Private Bag X28, Hatfield 0028





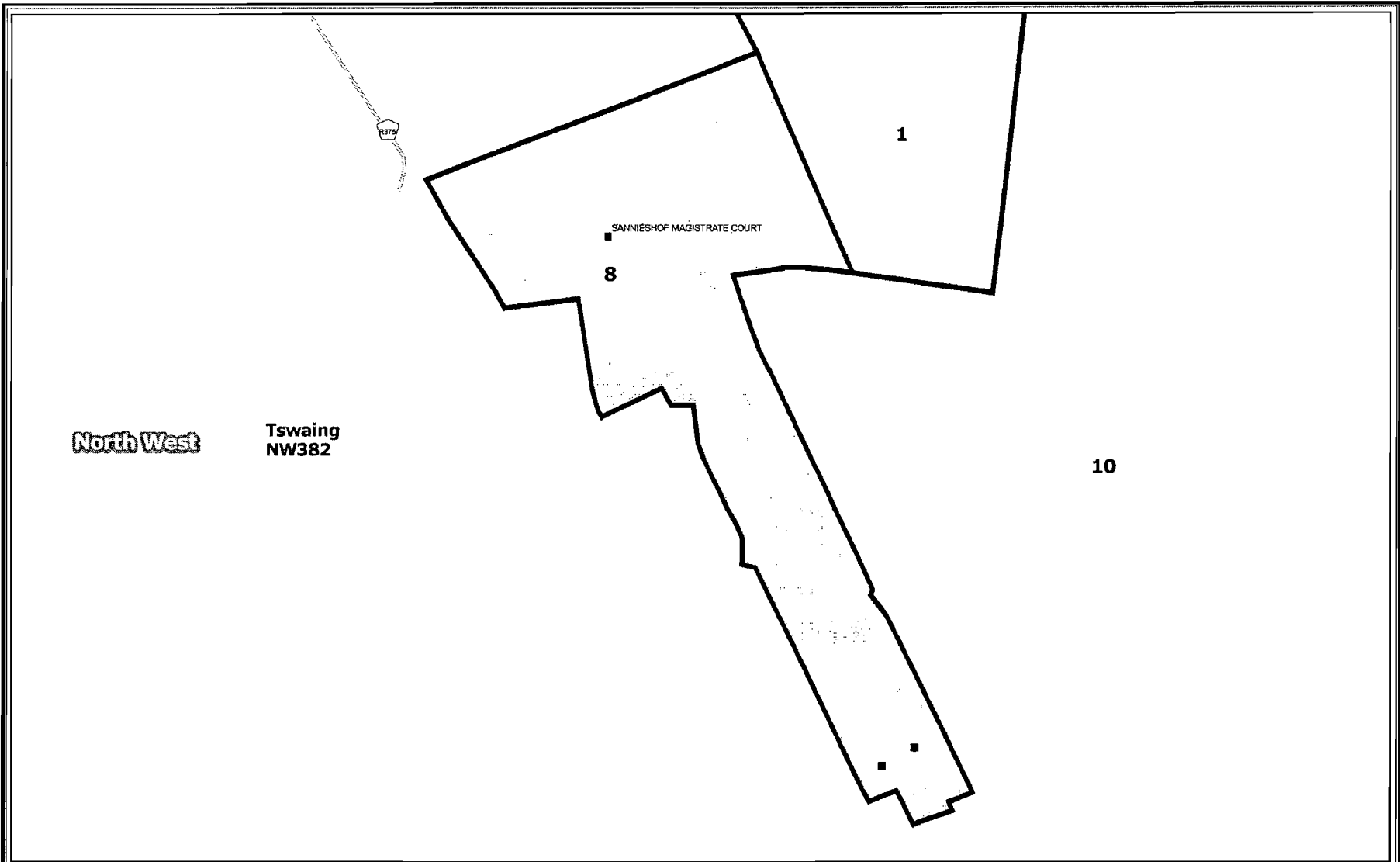
Legend		
	Dam	
	Main Road	
	Road	

Tswaing(NW382)
 Publication of the delimitation of Ward 7
 of Tswaing(NW382)
 in terms of Item 5 of Schedule 1 to the
 Local Government: Municipal Structures Act, 1998
 (Act No.117 of 1998)

	NOT TO SCALE
DATE	March 2010
WARD NUMBER	7

Additional information relating to this map
 can be obtained by contacting the
 Municipal Demarcation Board at:
 Tel: (012) 342 2481 Fax: (012) 342 2480
 email: info@demarcation.org.za
 Website: www.demarcation.org.za
 Address: Private Bag X28, Hatfield 0028





North West

Tswaing
NW382








SANNIESHOF MAGISTRATE COURT

8


1

10

Legend

-  Provincial Boundary
-  Local Municipality
-  Ward
-  Dam
-  Main Road
-  Road
-  Voting Station

Tswaing(NW382)
 Publication of the delimitation of Ward 8
 of Tswaing(NW382)
 in terms of Item 5 of Schedule 1 to the
 Local Government: Municipal Structures Act, 1998
 (Act No.117 of 1998)

 NOT TO SCALE

DATE
March 2010

WARD NUMBER
8

Additional information relating to this map
can be obtained by contacting the
Municipal Demarcation Board at:

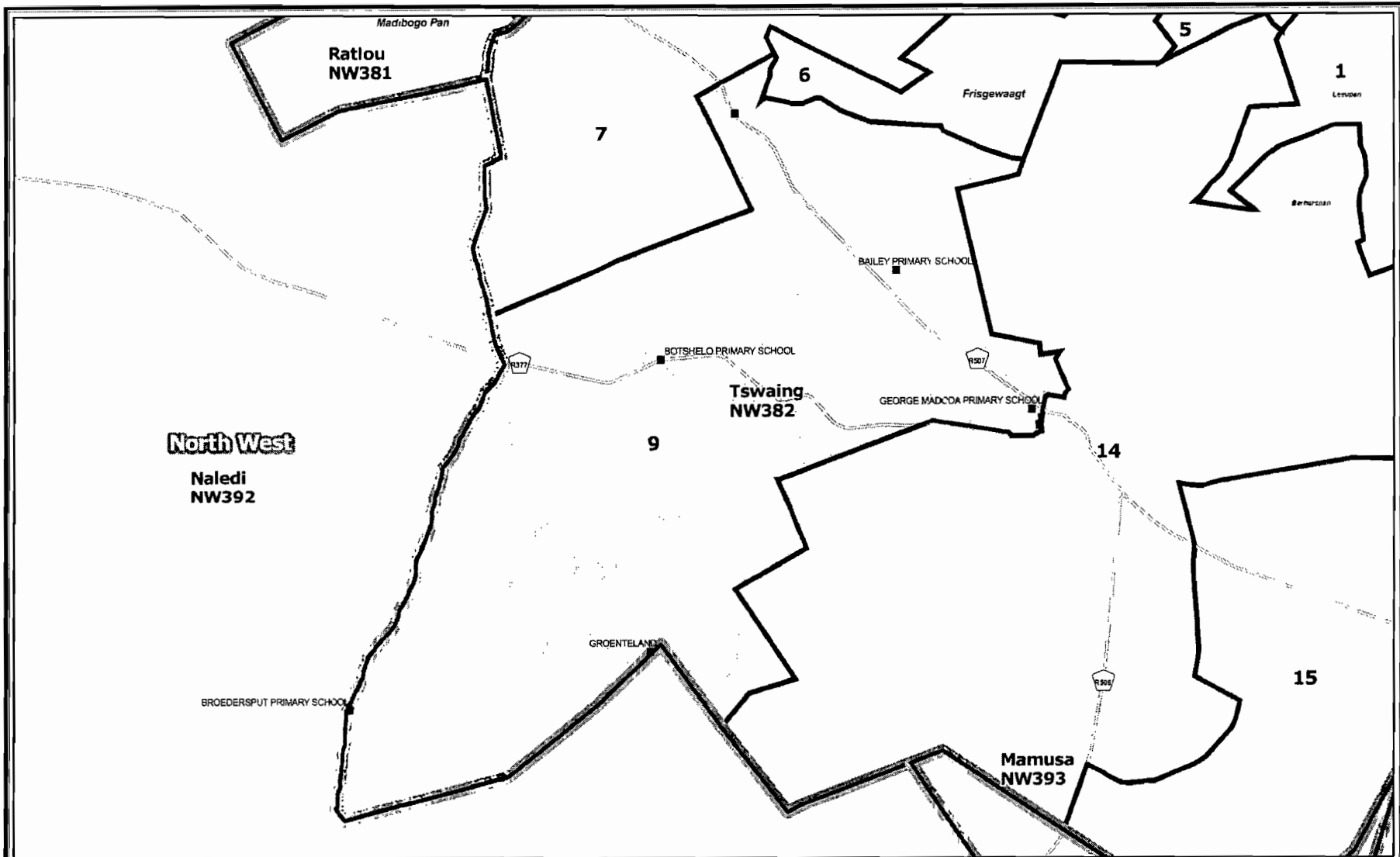
Tel: (012) 342 2481 Fax: (012) 342 2480

email: info@demarcation.org.za

Website: www.demarcation.org.za

Address: Private Bag X28, Hatfield 0028

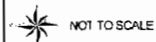




Legend

- Provincial Boundary
- Local Municipality
- Ward
- Dam
- Main Road
- Road
- Voting Station

Tswaing(NW382)
 Publication of the delimitation of Ward 9
 of Tswaing(NW382)
 in terms of Item 5 of Schedule 1 to the
 Local Government: Municipal Structures Act, 1998
 (Act No.117 of 1998)



NOT TO SCALE

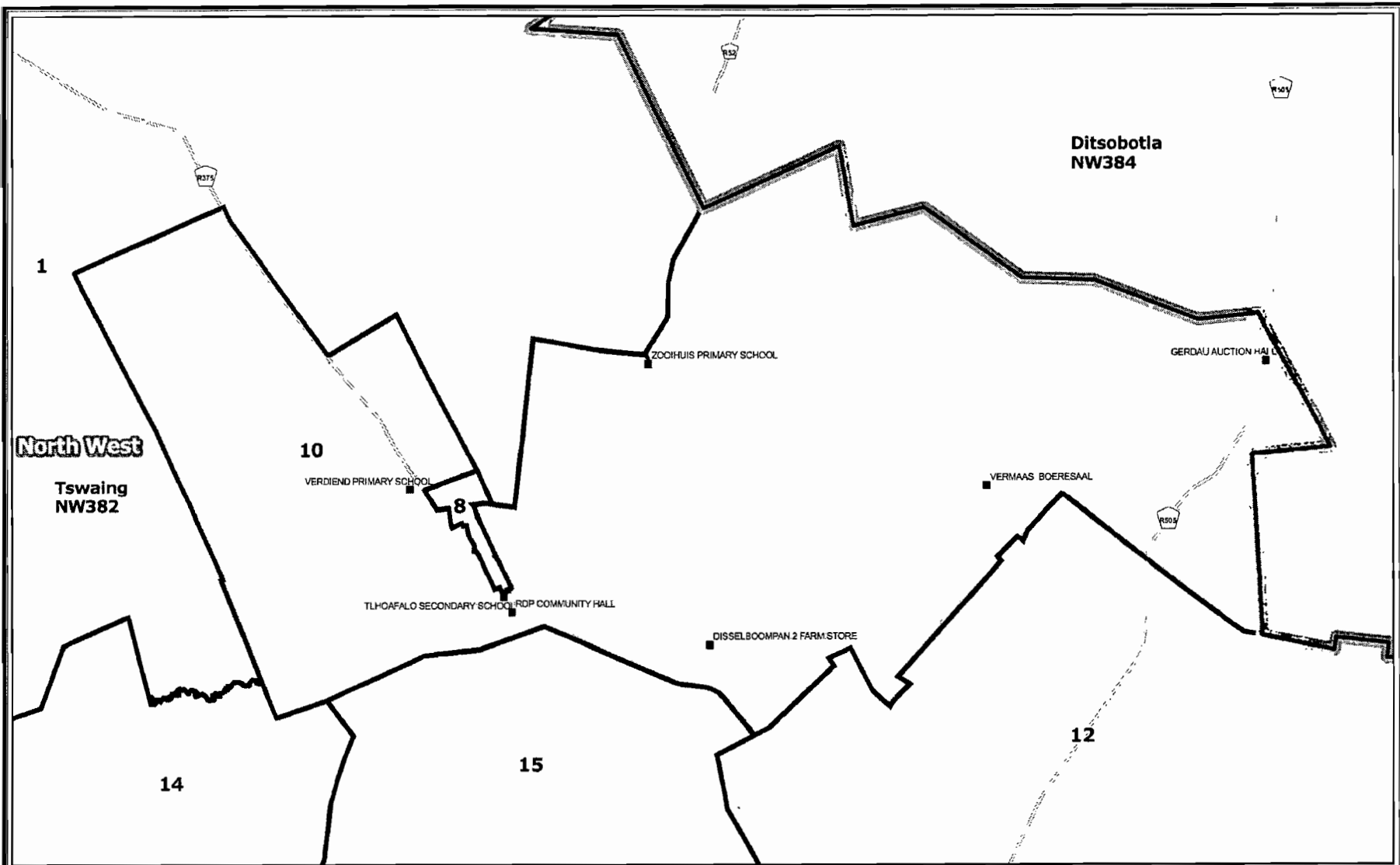
DATE
March 2010

WARD NUMBER
9

Additional information relating to this map
 can be obtained by contacting the
 Municipal Demarcation Board at:

Tel: (012) 342 2481 Fax: (012) 342 2480
 email: info@demarcation.org.za
 Website: www.demarcation.org.za
 Address: Private Bag X28, Hatfield 0028





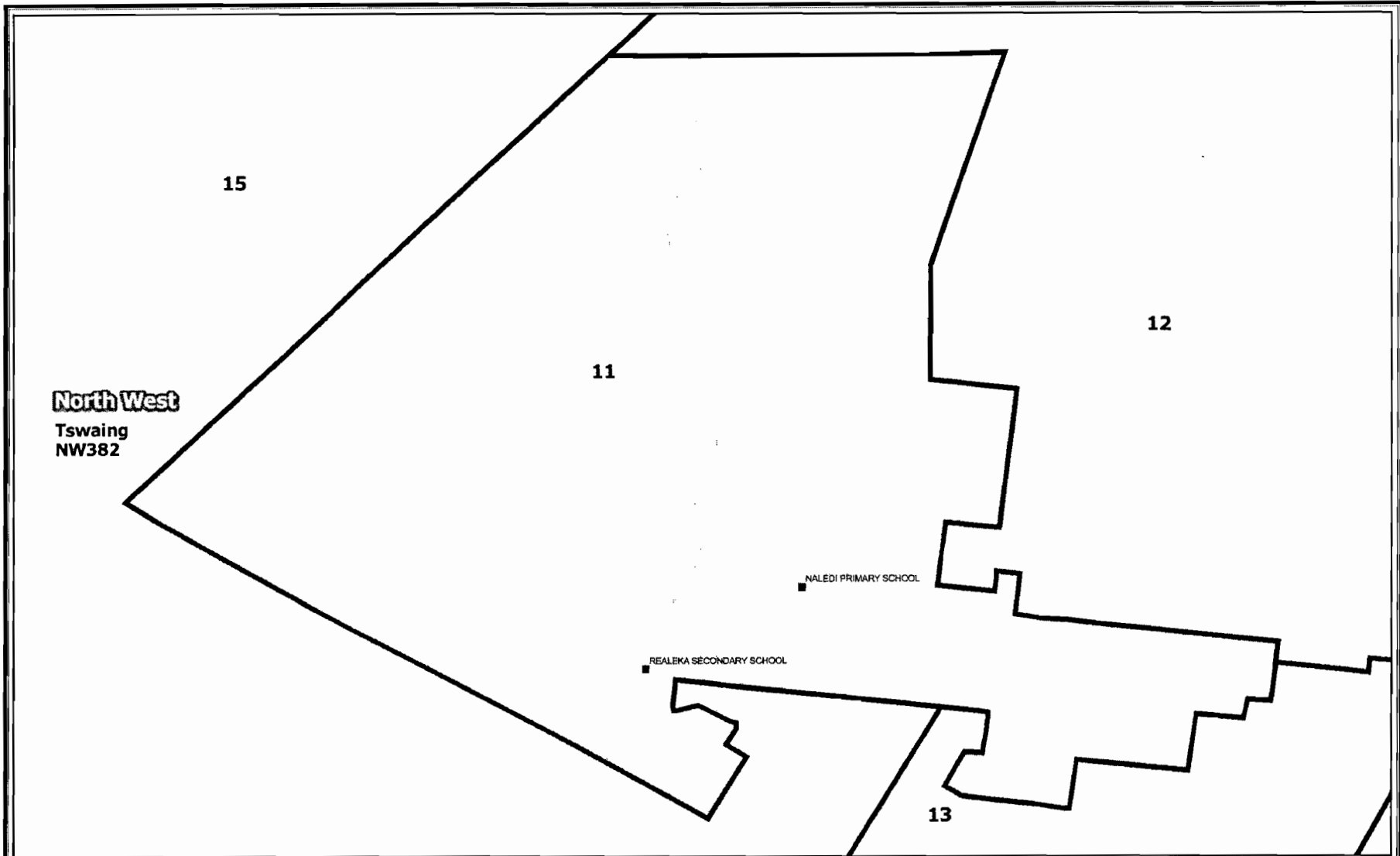
Legend		
	Provincial Boundary	
	Dam	
	Local Municipality	
	Ward	

Tswaing(NW382)
 Publication of the delimitation of Ward 10
 of Tswaing(NW382)
 in terms of Item 5 of Schedule 1 to the
 Local Government: Municipal Structures Act, 1998
 (Act No.117 of 1998)

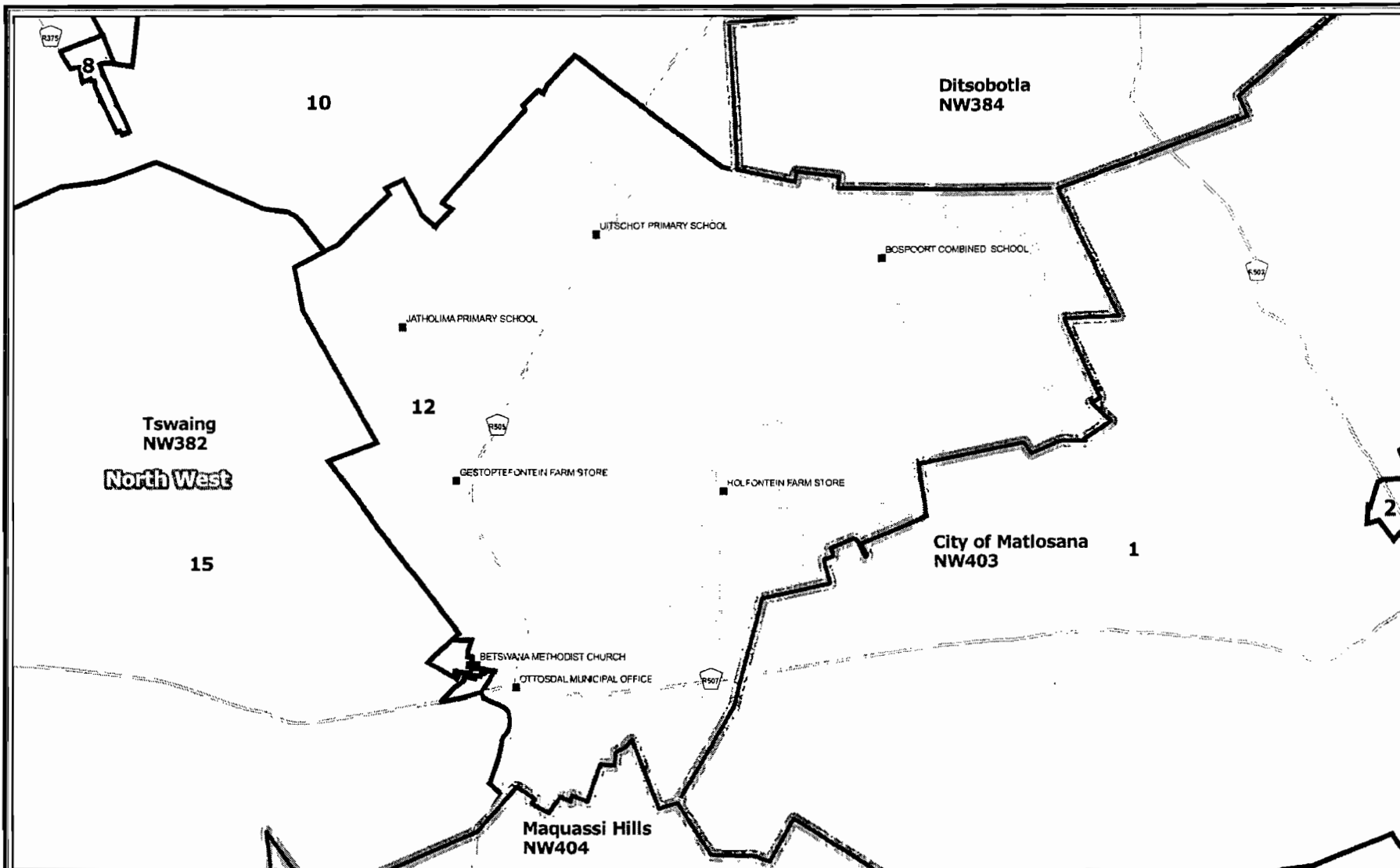
	NOT TO SCALE
DATE	March 2010
WARD NUMBER	10

Additional information relating to this map
 can be obtained by contacting the
 Municipal Demarcation Board at:
 Tel. (012) 342 2481 Fax (012) 342 2480
 email info@demarcation.org.za
 Website: www.demarcation.org.za
 Address: Private Bag X28, Hatfield 0028





<p>Legend</p> <p> Provincial Boundary Dam Voting Station Local Municipality Main Road Ward Road </p>	<p>Tswaing(NW382) Publication of the delimitation of Ward 11 of Tswaing(NW382) in terms of Item 5 of Schedule 1 to the Local Government: Municipal Structures Act, 1998 (Act No.117 of 1998)</p>	<p> NOT TO SCALE</p> <p>DATE March 2010</p> <p>WARD NUMBER 11</p>	<p>Additional information relating to this map can be obtained by contacting the Municipal Demarcation Board at</p> <p>Tel (012) 342 2481 Fax: (012) 342 2480 email info@demarcation.org.za Website: www.demarcation.org.za Address: Private Bag X28, Hatfield 0028</p>	
---	--	---	--	--




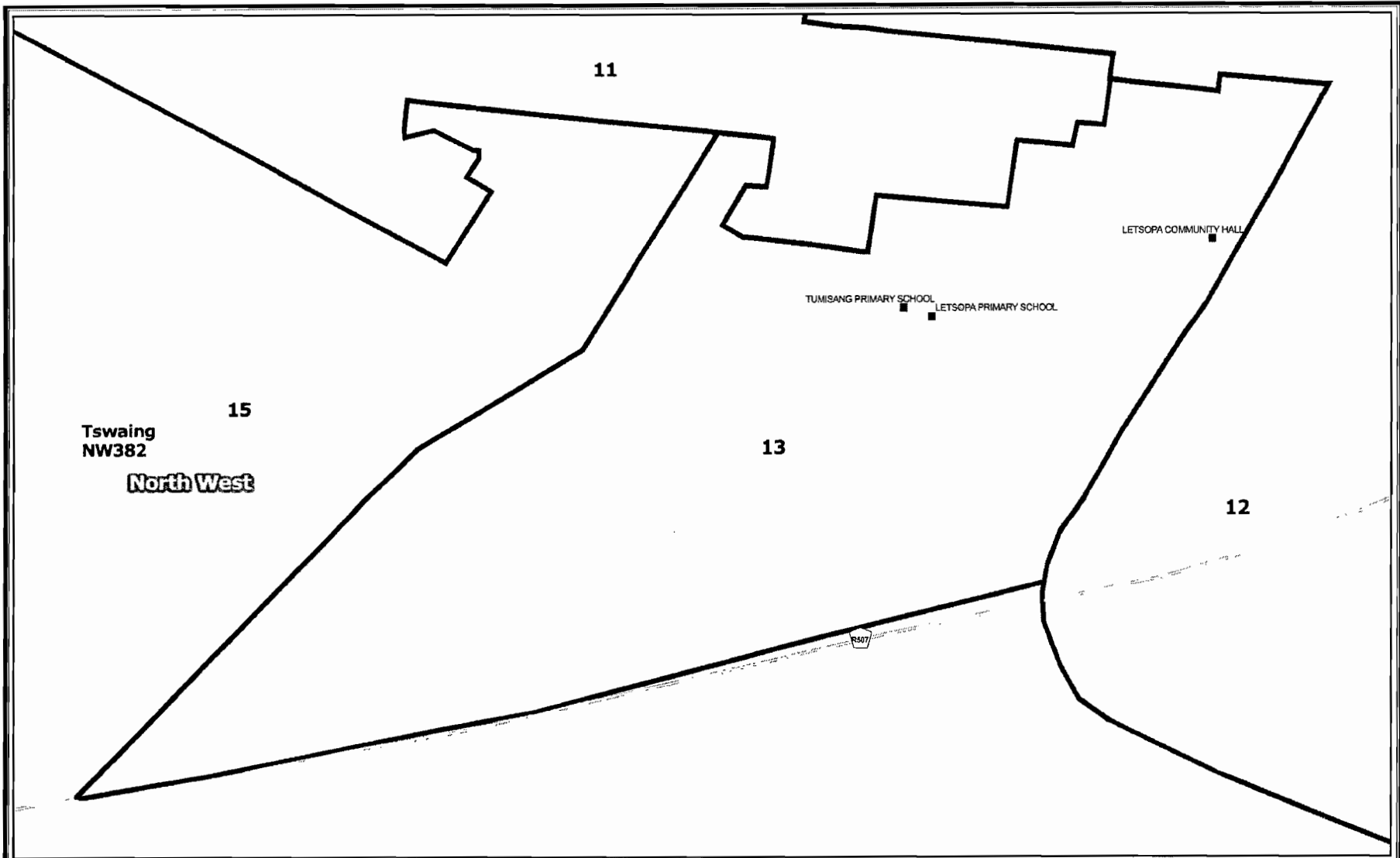
Legend		
	Dam	■ Voting Station
	— Main Road	
	— Road	

Tswaing(NW382)
 Publication of the delimitation of Ward 12
 of Tswaing(NW382)
 in terms of Item 5 of Schedule 1 to the
 Local Government: Municipal Structures Act, 1998
 (Act No.117 of 1998)

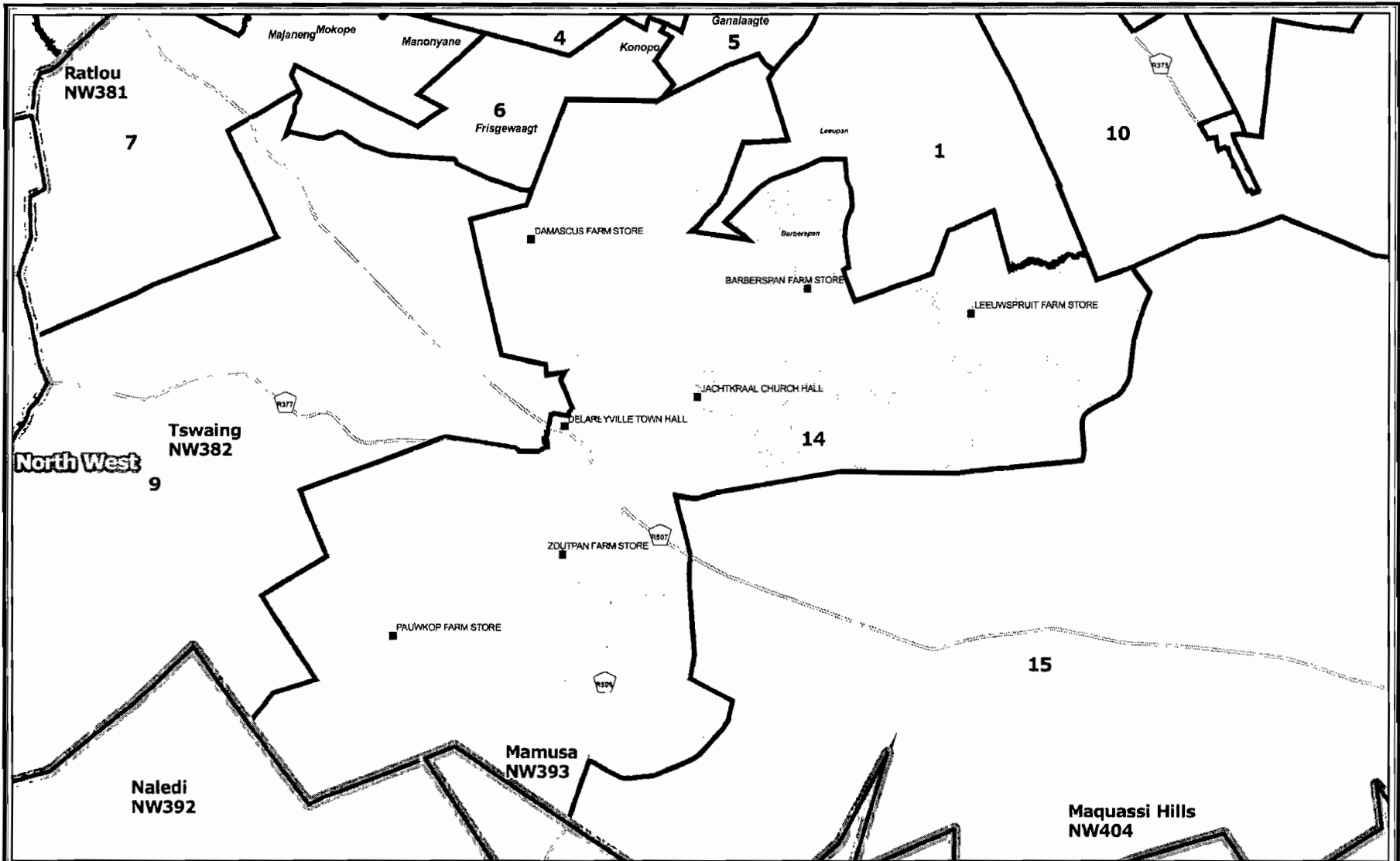
 NOT TO SCALE
DATE March 2010
WARD NUMBER 12

Additional information relating to this map
 can be obtained by contacting the
 Municipal Demarcation Board at:
 Tel: (012) 342 2481 Fax: (012) 342 2480
 email info@demarcation.org.za
 Website www.demarcation.org.za
 Address Private Bag X28, Hatfield 0028





<p>Legend</p> <p> Provincial Boundary Dam ■ Voting Station Local Municipality — Main Road Ward — Road </p>	<p>Tswaing(NW382) Publication of the delimitation of Ward 13 of Tswaing(NW382) in terms of Item 5 of Schedule 1 to the Local Government: Municipal Structures Act, 1998 (Act No.117 of 1998)</p>	<p> NOT TO SCALE DATE March 2010 WARD NUMBER 13 </p>	<p>Additional information relating to this map can be obtained by contacting the Municipal Demarcation Board at:</p> <p> Tel: (012) 342 2481 Fax (012) 342 2480 email info@demarcation.org.za Website: www.demarcation.org.za Address: Private Bag X28, Hatfield 0028 </p>	
--	--	---	---	--



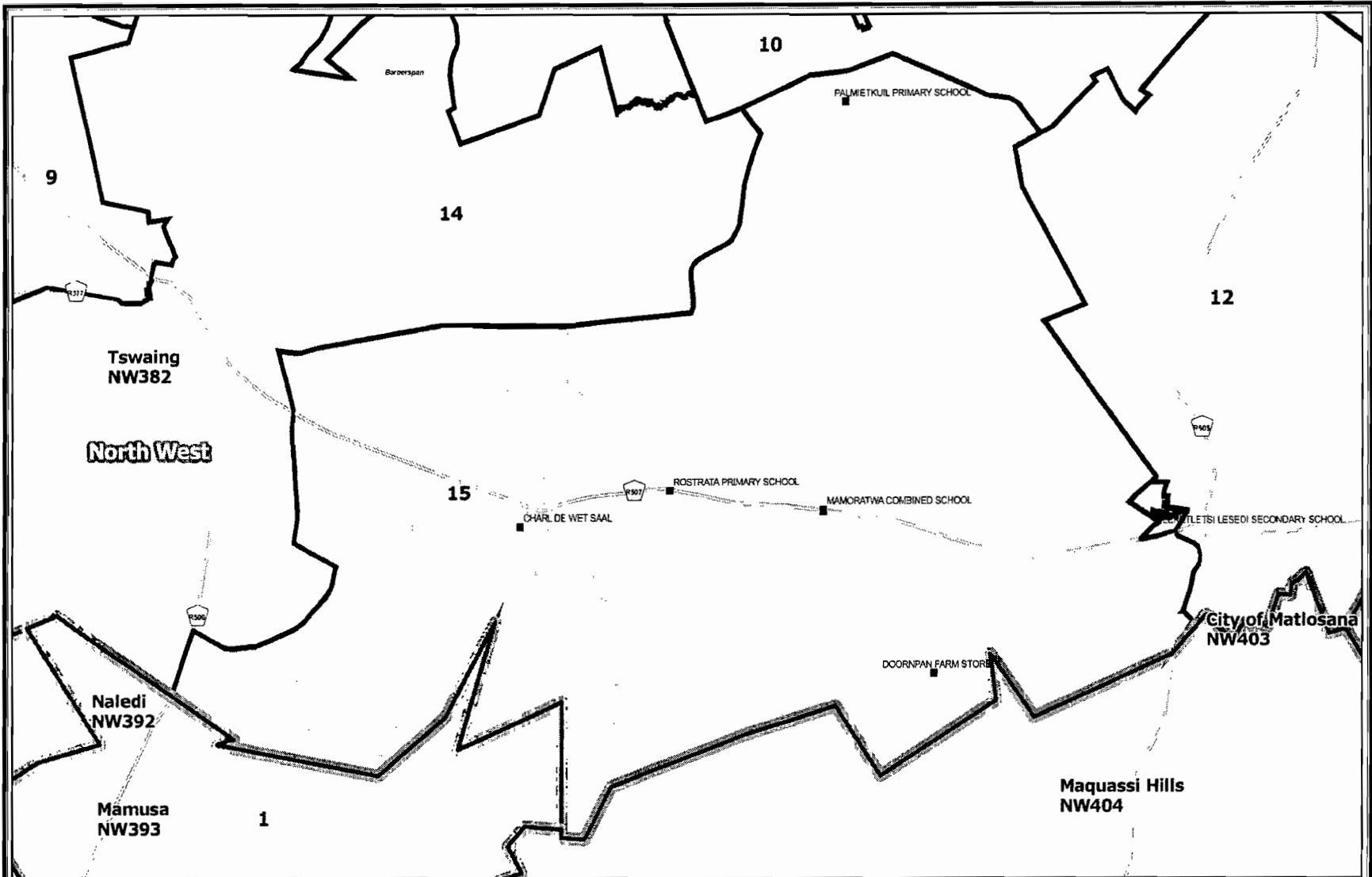
Legend		
	Dam	
	Main Road	
	Road	

Tswaing(NW382)
 Publication of the delimitation of Ward 14
 of Tswaing(NW382)
 in terms of Item 5 of Schedule 1 to the
 Local Government: Municipal Structures Act, 1998
 (Act No.117 of 1998)

	NOT TO SCALE
DATE	March 2010
WARD NUMBER	14

Additional information relating to this map
 can be obtained by contacting the
 Municipal Demarcation Board at:
 Tel: (012) 342 2481 Fax: (012) 342 2480
 email: info@demarcation.org.za
 Website: www.demarcation.org.za
 Address: Private Bag X28, Hatfield 0028





Legend		
	Dam	■ Voting Station
	Main Road	
	Road	

Tswaing(NW382)
 Publication of the delimitation of Ward 15
 of Tswaing(NW382)
 in terms of Item 5 of Schedule 1 to the
 Local Government: Municipal Structures Act, 1998
 (Act No. 117 of 1998)

 NOT TO SCALE
DATE March 2010
WARD NUMBER 15

Additional information relating to this map
 can be obtained by contacting the
 Municipal Demarcation Board at
 Tel: (012) 342 2481 Fax: (012) 342 2480
 email: info@demarcation.org.za
 Website: www.demarcation.org.za
 Address Private Bag X28, Hatfield 0028

