

**NORTH WEST
NOORDWES**

**EXTRAORDINARY
PROVINCIAL GAZETTE**

**BUITENGEWONE
PROVINSIALE KOERANT**

Vol. 253

15 MARCH 2010
MAART

No. 6748

IMPORTANT NOTICE

The Government Printing Works will not be held responsible for faxed documents not received due to errors on the fax machine or faxes received which are unclear or incomplete. Please be advised that an "OK" slip, received from a fax machine, will not be accepted as proof that documents were received by the GPW for printing. If documents are faxed to the GPW it will be the sender's responsibility to phone and confirm that the documents were received in good order.

Furthermore the Government Printing Works will also not be held responsible for cancellations and amendments which have not been done on original documents received from clients.

CONTENTS • INHOUD

<i>No.</i>		<i>Page No.</i>	<i>Gazette No.</i>
GENERAL NOTICE • ALGEMENE KENNISGEWING			
73	Local Government: Municipal Structures Act (117/1998): Municipal Demarcation Board: Delimitation of municipal wards: Kgetlengrivier Local Municipality (NW374)	3	6748
73	Wet op Plaaslike Regering: Munisipale Strukture (117/1998): Munisipale Afbakeningsraad: Afbakening van munisipale wyke: Kgetlengrivier Plaaslike Munisipaliteit (NW374)	6	6748

GENERAL NOTICE

NOTICE 73 OF 2010

MUNICIPAL DEMARCATION BOARD DELIMITATION OF MUNICIPAL WARDS IN TERMS OF THE LOCAL GOVERNMENT: MUNICIPAL STRUCTURES ACT, 1998

Municipality : Kgetlengrivier Local Municipality (NW374)

In terms of Item 5(1) of Schedule 1 to the Local Government: Municipal Structures Act, 1998 (Act No.117 of 1998) ("the Act") the Municipal Demarcation Board hereby publishes its delimitation of wards for the above-mentioned municipality. Particulars of the delimitation are listed in the Schedule.

In terms of Item 5(2) of Schedule 1 to the Act, any person aggrieved by a delimitation may, within 14 days of publication of this notice, submit objections in writing to:

The Municipal Demarcation Board
Private Bag X28

Hatfield

0028

Fax: 012-3422480

E-mail: robert@demarcation.org.za

The attached form MDB5 must please be used to object. The form is also available on www.demarcation.org.za

LANDIWE MAHLANGU

CHAIRPERSON: MDB

SCHEDULE

In terms of Section 18(3) of the Local Government: Municipal Structures Act, 1998 (Act 117 of 1998) the MEC responsible for local government has determined that the municipal council consists of 12 councillors.

After having consulted the Independent Electoral Commission, The Municipal Demarcation Board has delimited the municipality into 6 wards in terms of Schedule 1 to the Act.

The number of registered voters in each ward does not vary by more than fifteen percent from the norm. The norm was determined by dividing the total number of voters on the municipal segment of the national common voters roll, namely 19808 voters on 12 February 2009, by the number of wards in the municipality.

An overview map of the boundary of the municipality, with the boundaries of the wards within the municipal boundary, and a map of each ward are attached. In case of a discrepancy between a map and this schedule, the map will prevail.

The ward numbers, the voting districts and voting stations in each ward, and the number of voters are as follows:

WARD 1 comprises of a total of 3444 registered voters

Voting District	Voting Station	Number of Voters
87030019	BOROLELO COMMUNITY HALL	2629
87030031	KGALALELO DAY CARE CENTRE	815

WARD 2 comprises of a total of 2988 registered voters

Voting District	Voting Station	Number of Voters
86990956	MOEDWIL HIGH SCHOOL	800
86990675	RADIKWEGA PRIMARY SCHOOL	223
86992475	KWAGGASHOEK LEARNING	55
87030020	REEBONE SECONDARY SCHOOL	655
86990743	SWARTRUGGENS COMBINED SCHOOL	605
86990934	RAMOLALA PRIMARY SCHOOL	355
86991924	HELAM RECREATION CLUB	295

WARD 3 comprises of a total of 3157 registered voters

Voting District	Voting Station	Number of Voters
87000027	KOSTER COMMUNITY HALL	1954
86990721	GROENFONTEIN PRIMARY SCHOOL	197
87040010	DERBY BOEREVERENIGINGSZAAL	749
86990710	BRANDWAG PRIMARY SCHOOL	257

WARD 4 comprises of a total of 3651 registered voters

Voting District	Voting Station	Number of Voters
87000016	REAGILE COMMUNITY HALL	2451
87000049	RECONCILIATION CHURCH	1200

WARD 5 comprises of a total of 3478 registered voters

Voting District	Voting Station	Number of Voters
87000050	EXTENSION 4 SPORTS GROUND	772
87000061	GRACE MISSION CENTRE	461
87000038	METHODIST CHURCH	2245

WARD 6 comprises of a total of 3090 registered voters

Voting District	Voting Station	Number of Voters
87040021	NG KERK IN AFRIKA	1073
86990732	BONA LOUIS PRIMARY SCHOOL	342
86990765	MIDDEL.FONTEIN KONTANTWINKEL	244
86990866	KOSTERDAM LAPA	373
86990967	TSHEDIMOSONG SCHOOL	443
86992048	MAZISTA LEIGROEWE	615

Important: This Schedule contains the total number of registered voters on the municipality's segment of the national common voters' roll on 12 February 2009 as provided for in Government Notice No. 750 published in Government Gazette No. 32407 of 15 July 2009. The voting district numbers, the voting district boundaries, voting stations, and the number of voters may change after the registration of voters for the 2011 local elections.

FORM MDB5

WARD DELIMITATION

OBJECTION IN TERMS OF ITEM 5(2) OF SCHEDULE 1 TO THE LOCAL GOVERNMENT: MUNICIPAL STRUCTURES ACT, 1998

Name of municipality:.....Code:.....

Name of aggrieved person/institution:.....

Contact person in case of an institution:.....

Address:.....

Tel. number:.....Cell number:.....

Email address:.....

I hereby object to the delimitation of the boundaries of the following wards:

WARD NUMBER	REASON/MOTIVATION

I request the Municipal Demarcation Board to consider the following alternative proposals:

Ward number	The ward should comprise of the following voting districts (Provide voting district number and the number of voters in brackets e.g. VD1123456(1500)+VD345678(2500)=4000)	Motivation

I confirm that:

- each cluster of voting districts form a contiguous ward;
- the number of voters in each ward fall within the minimum and maximum of voters allowed per ward;
- the proposed ward boundaries comply, in general, with the criteria.

SIGNATURE

NAME AND SURNAME

DATE

KENNISGEWING 73 VAN 2010**MUNISIPALE AFBAKENINGSRAAD
AFBAKENING VAN MUNISIPALE WYKE INGEVOLGE DIE WET OP
PLAASLIKE REGERING: MUNISIPALE STRUKTURE, 1998****Munisipaliteit : Kgetlengrivier Plaaslike Munisipaliteit (NW374)**

Ingevolge Item 5(1) van Bylae 1 van die Wet op Plaaslike Regering: Munisipale Strukture, 1998 (Wet No. 117 van 1998) ("die Wet") publiseer die Munisipale Afbakeningsraad hiermee sy afbakening van wyke vir die bogenaaamde munisipaliteit. Besonderhede van die afbakening is vervat in die Bylae.

Ingevolge Item 5(2) van Bylae 1 van die Wet, kan enige persoon wat gegrief is deur 'n afbakening binne 14 dae na publikasie van hierdie kennisgewing skriftelike besware voorlê aan:

Die Munisipale Afbakeningsraad
Privaatsak X28

Hatfield
0028

Faks: 012-3422480
E-pos: robert@demarcation.org.za

Die aangehegte vorm MDB5 moet asseblief gebruik word om beswaar aan te teken. Die vorm is ook beskikbaar op www.demarcation.org.za

LANDIWE MAHLANGU
VOORSITTER: MUNISIPALE AFBAKENINGSRAAD

BYLAE

Ingevolge Artikel 18(3) van die Wet op Plaaslike Regering: Munisipale Strukture, 1998 (Wet 117 van 1998) het die LUR vir plaaslike regering bepaal dat die munisipale raad bestaan uit 12 raadslede.

Na oorlegpleging met die Onafhanklike Verkiesingskommissie het die Munisipale Afbakeningsraad die munisipaliteit in 6 wyke afgebaken ingevolge Bylae 1 van die Wet.

Die getal geregistreerde kiesers in elke wyk, wyk nie meer as vyftien persent van die norm af nie. Die norm is bepaal deur die getal geregistreerde kiesers op die munisipale segment van die nasionale gemeenskaplike kieserslys, naamlik 19808 kiesers op 12 Februarie 2009, deur die getal wyke in die munisipaliteit te deel.

'n Oorsigkaart van die munisipale grens met die grense van die wyke binne die munisipale grens, en 'n kaart van elke wyk, is aangeheg. Ingeval van 'n verskil tussen 'n kaart en hierdie bylae, sal die kaart geld.

Die wyknommers, die stemdistrikte en stemlokale in elke wyk, en die getal kiesers is as volg:

WYK 1 het 3444 kiesers

Stemdistrik	Stemlokaal	Getal kiesers
87030031	KGALALELO DAY CARE CENTRE	815
87030019	BOROLELO COMMUNITY HALL	2629

WYK 2 het 2988 kiesers

Stemdistrik	Stemlokaal	Getal kiesers
86990675	RADIKWEGA PRIMARY SCHOOL	223
87030020	REEBONE SECONDARY SCHOOL	655
86991924	HELAM RECREATION CLUB	295
86990934	RAMOLALA PRIMARY SCHOOL	355
86990743	SWARTRUGGENS COMBINED SCHOOL	605
86992475	KWAGGASHOEK LEARNING	55
86990956	MOEDWIL HIGH SCHOOL	800

WYK 3 het 3157 kiesers

Stemdistrik	Stemlokaal	Getal kiesers
87000027	KOSTER COMMUNITY HALL	1954
86990721	GROENFONTEIN PRIMARY SCHOOL	197
86990710	BRANDWAG PRIMARY SCHOOL	257
87040010	DERBY BOERE VERENIGINGSZAAL	749

WYK 4 het 3651 kiesers

Stemdistrik	Stemlokaal	Getal kiesers
87000049	RECONCILIATION CHURCH	1200
87000016	REAGILE COMMUNITY HALL	2451

WYK 5 het 3478 kiesers

Stemdistrik	Stemlokaal	Getal kiesers
87000061	GRACE MISSION CENTRE	461
87000050	EXTENSION 4 SPORTS GROUND	772
87000038	METHODIST CHURCH	2245

WYK 6 het 3090 kiesers

Stemdistrik	Stemlokaal	Getal kiesers
86992048	MAZISTA LEIGROEWE	615
87040021	NG KERK IN AFRIKA	1073
86990967	TSHEDIMOSONG SCHOOL	443
86990765	MIDDELFONTEIN KONTANTWINKEL	244
86990732	BONA LOUIS PRIMARY SCHOOL	342
86990866	KOSTERDAM LAPA	373

Belangrik: Hierdie Bylae bevat die totale getal geregistreerde kiesers op die munisipaliteit se segment van die nasionale gemeenskaplike kieserslys op 12 Februarie 2009, waarvoor voorsiening gemaak is in Goewermentskennisgewing No. 750 gepubliseer in Staatskoerant No. 32407 van 15 Julie 2009. Die stemdistriknommers, die grense van die stemdistrikte, die stemlokale, en die getal kiesers mag verander na die registrasie van kiesers vir die 2011 plaaslike verkiesings.

VORM MDB5

WYKSAFBAKENING

**BESWAAR INGEVOLGE ITEM 5(2) VAN BYLAE 1
VAN DIE WET OP PLAASLIKE REGERING: MUNISIPALE STRUKTURE, 1998**

Naam van Munisipaliteit:.....Code:.....

Naam van beswaarde persoon/instelling:.....

Kontak persoon in geval van 'n instelling:.....

Adres:.....

Tel. nommer:..... Selfoonnommer:.....

E-pos adres:.....

Hiermee teken ek beswaar aan teen die afbakening van die grense van die volgende wyke

WYK NOMMER	REDE/MOTIVERING

Ek versoek die Munisipale Afbakeningsraad om die volgende alternatiewe voorstelle te oorweeg

Wyk nommer	Die wyk moet bestaan uit die volgende stemdistrikte: (Voorsien die stemdistriktnommer en die getal geregistreerde kiesers as volg $VD1123456(1500)+VD345678(2500)=4000$)	Motivering

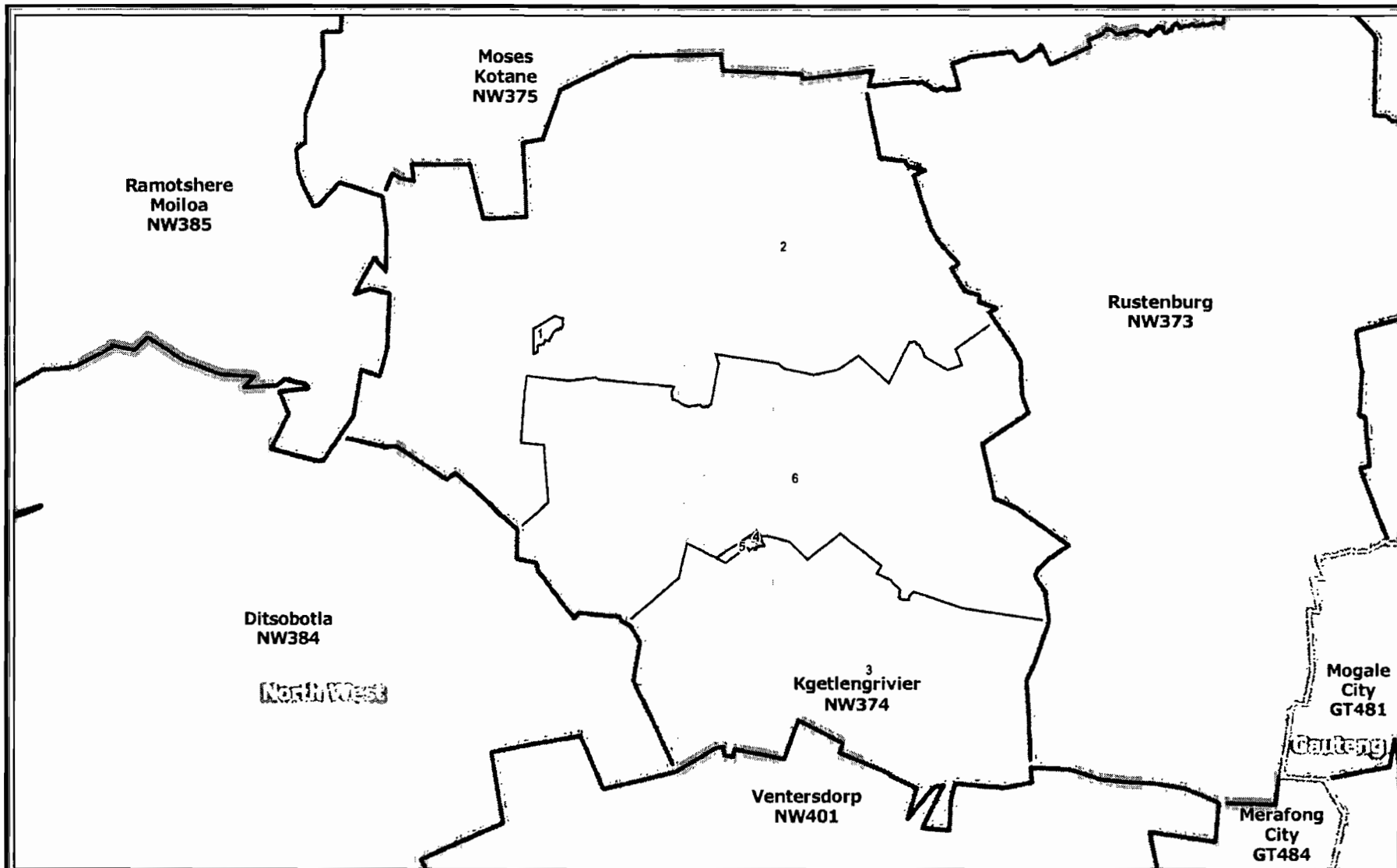
Ek bevestig dat:

- die saamgevoegde stemdistrikte vorm 'n aaneenlopende wyk;
- die getal kiesers in elke wyk is binne die minimum en maksimum getal wat per wyk toegelaat word;
- die voorgestelde wyke voldoen in die algemeen aan die kriteria.




HANDTEKENING

NAAM EN VAN

DATUM




Legend

-  Provincial Boundary
-  Municipal Boundary
-  Ward Boundary

Kgetlengrivier(NW374)

Publication of the delimitation of Wards within the Kgetlengrivier Local Municipality (NW374) in terms of Item 5 of Schedule 1 to the Local Government: Municipal Structures Act, 1998 (Act No.117 of 1998)

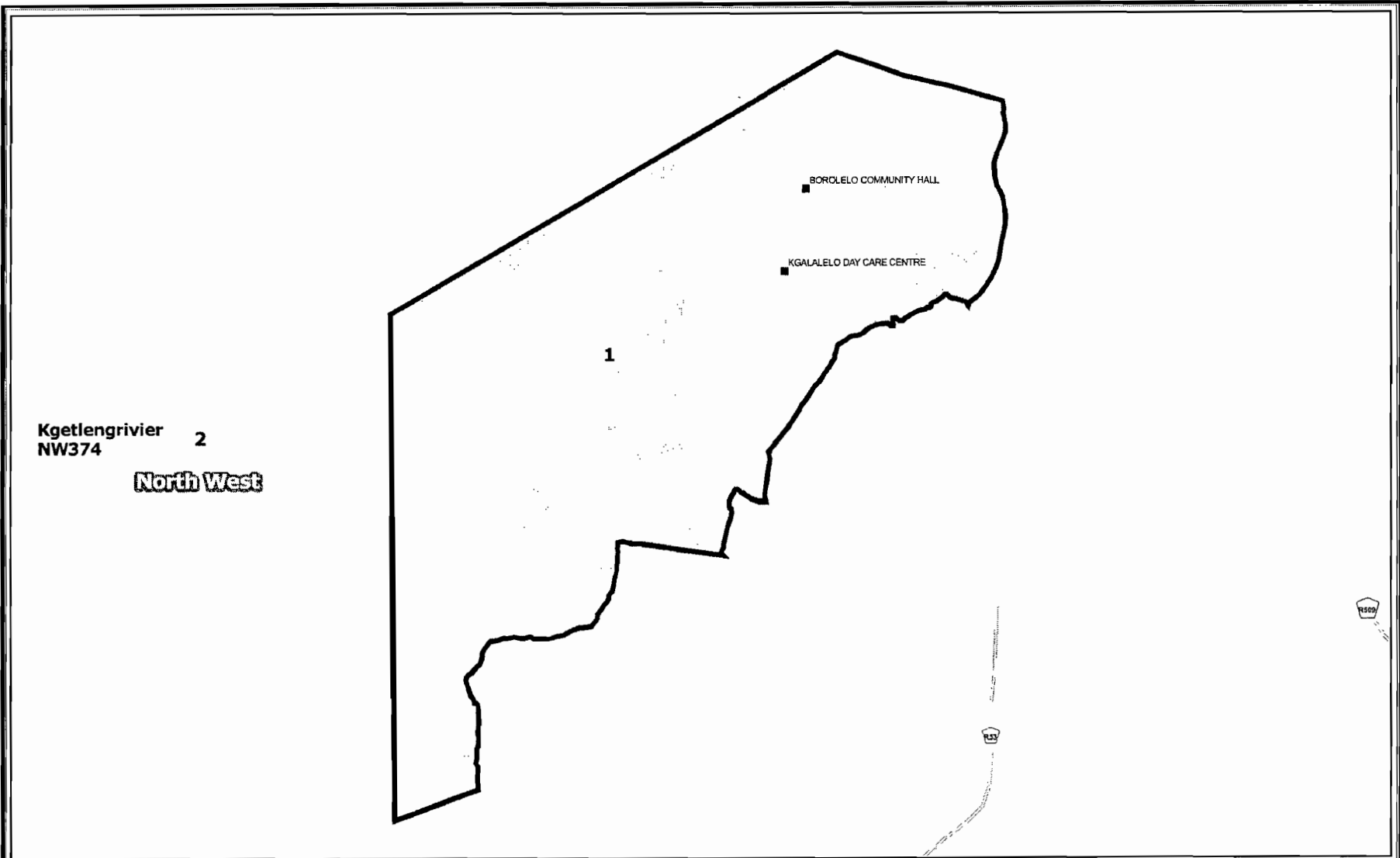
 NOT TO SCALE

DATE
February 2010








MAP NUMBER
NW374

Delimitation of Wards for the 2011 Local Government Elections






Legend

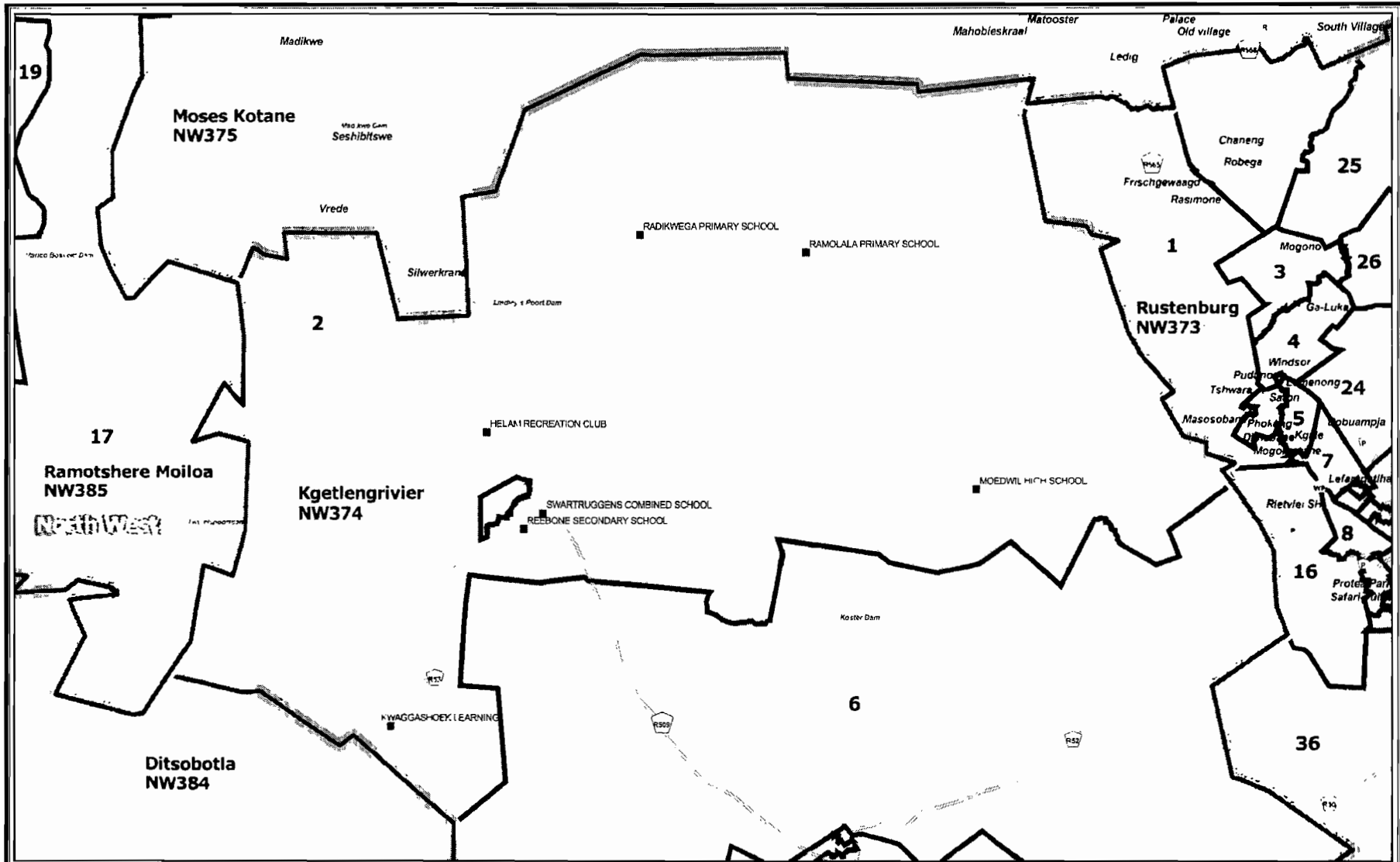
 Provincial Boundary	 Dam	 Voting Station
 Local Municipality	 Main Road	
 Ward	 Road	

Kgetlengrivier(NW374)
Publication of the delimitation of Ward 1
of Kgetlengrivier(NW374)
in terms of Item 5 of Schedule 1 to the
Local Government: Municipal Structures Act, 1998
(Act No.117 of 1998)

 NOT TO SCALE
DATE March 2010
WARD NUMBER 1

Additional information relating to this map
can be obtained by contacting the
Municipal Demarcation Board at:
Tel: (012) 342 2481 Fax: (012) 342 2480
email: info@demarcation.org.za
Website: www.demarcation.org.za
Address: Private Bag X28, Hatfield 0028





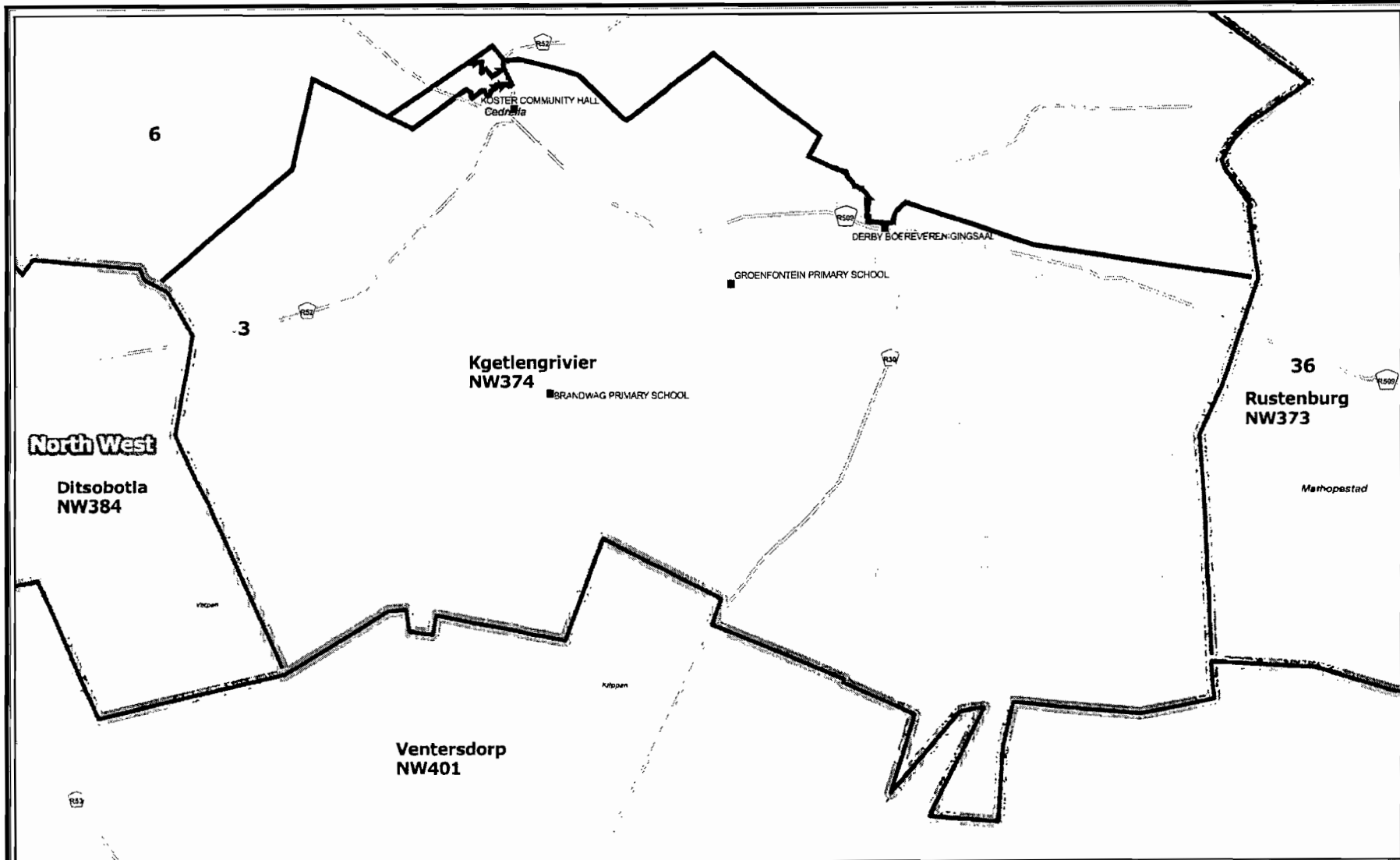
Legend	
	Provincial Boundary
	Local Municipality
	Ward
	Dam
	Main Road
	Road
	Voting Station

Kgetlengrivier(NW374)
 Publication of the delimitation of Ward 2
 of Kgetlengrivier(NW374)
 in terms of Item 5 of Schedule 1 to the
 Local Government: Municipal Structures Act, 1998
 (Act No. 117 of 1998)

NOT TO SCALE
DATE March 2010
WARD NUMBER 2

Additional information relating to this map
 can be obtained by contacting the
 Municipal Demarcation Board at
 Tel: (012) 342 2481 Fax: (011) 342 2480
 e-mail: info@demarcation.org.za
 Website: www.demarcation.org.za
 Address: Private Bag 228, Hatfield 0028





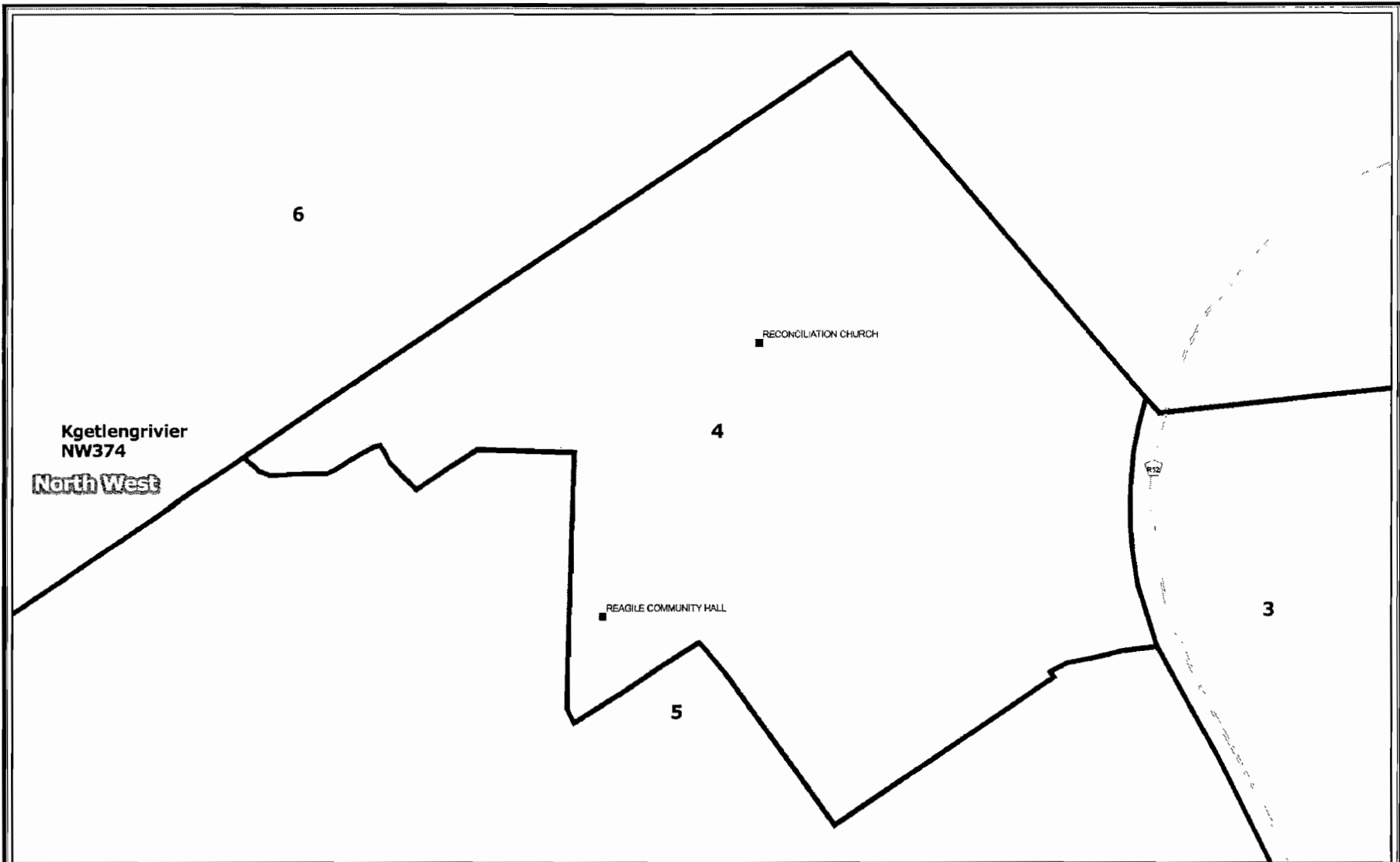
Legend		
Provincial Boundary	Dam	Voting Station
Local Municipality	Main Road	
Ward	Road	

Kgetlengrivier(NW374)
 Publication of the delimitation of Ward 3
 of Kgetlengrivier(NW374)
 in terms of Item 5 of Schedule 1 to the
 Local Government: Municipal Structures Act, 1998
 (Act No.117 of 1998)

NOT TO SCALE
DATE March 2010
WARD NUMBER 3

Additional information relating to this map
 can be obtained by contacting the
 Municipal Demarcation Board at
 Tel: (012) 342 2481 Fax: (012) 342 2480
 email: info@demarcation.org.za
 Website: www.demarcation.org.za
 Address: Private Bag X28, Hatfield 0028





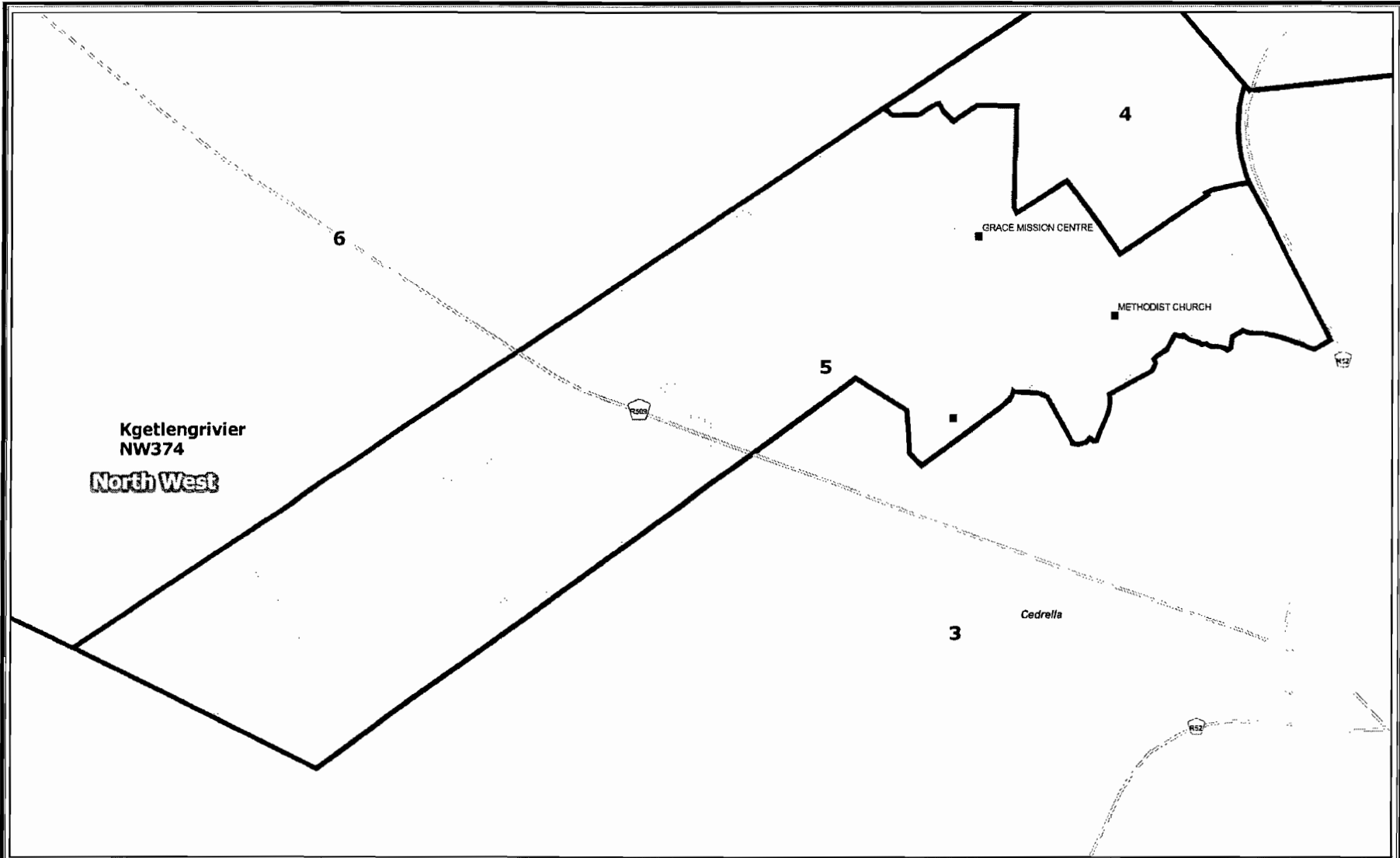
Legend		
	Provincial Boundary	
	Local Municipality	
	Ward	

Kgetlengrivier(NW374)
 Publication of the delimitation of Ward 4
 of Kgetlengrivier(NW374)
 in terms of Item 5 of Schedule 1 to the
 Local Government: Municipal Structures Act, 1998
 (Act No. 117 of 1998)








	NOT TO SCALE
DATE	March 2010
WARD NUMBER	4

Additional information relating to this map
 can be obtained by contacting the
 Municipal Demarcation Board at
 Tel. (012) 342 2481 Fax. (012) 342 2480
 email info@demarcation.org.za
 Website: www.demarcation.org.za
 Address Private Bag X28, Hatfield 0028






Legend

-  Provincial Boundary
-  Dam
-  Voting Station
-  Local Municipality
-  Main Road
-  Road
-  Ward

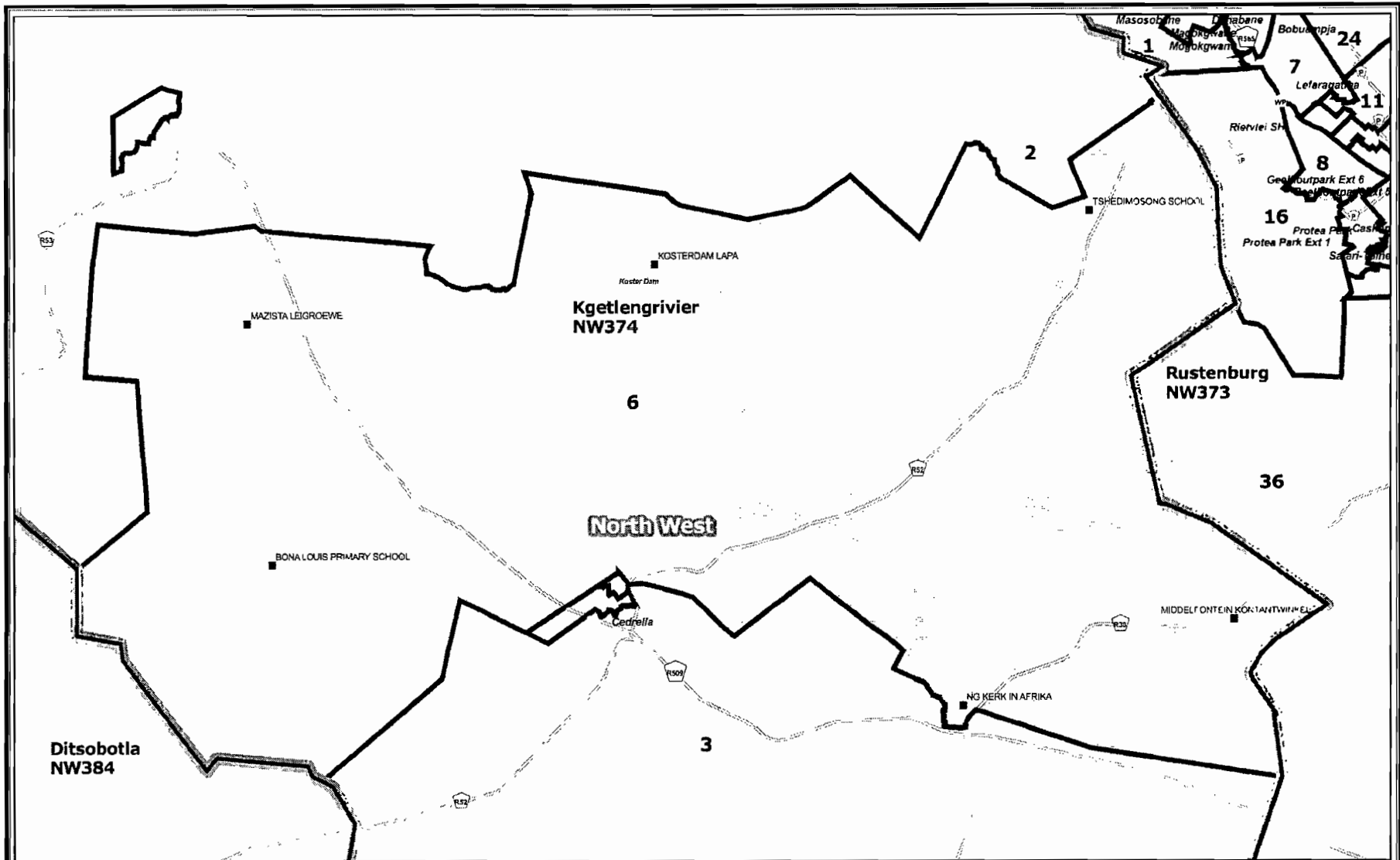
Kgetlengrivier(NW374)
 Publication of the delimitation of Ward 5
 of Kgetlengrivier(NW374)
 in terms of Item 5 of Schedule 1 to the
 Local Government: Municipal Structures Act, 1998
 (Act No. 117 of 1998)

 NOT TO SCALE
DATE March 2010
WARD NUMBER 5

Additional information relating to this map
 can be obtained by contacting the
 Municipal Demarcation Board at:

Tel: (012) 342 2481 Fax: (012) 342 2480
 email: info@demarcation.org.za
 Website: www.demarcation.org.za
 Address: Private Bag X28, Hatfield 0028





Legend

- Provincial Boundary
- Local Municipality
- Ward
- Dam
- Main Road
- Road
- Voting Station

Kgetlengrivier(NW374)
 Publication of the delimitation of Ward 6
 of Kgetlengrivier(NW374)
 in terms of Item 5 of Schedule 1 to the
 Local Government: Municipal Structures Act, 1998
 (Act No.117 of 1998)

NOT TO SCALE

DATE
March 2010

WARD NUMBER
6

Additional information relating to this map
can be obtained by contacting the
Municipal Demarcation Board at

Tel: (012) 342 2481 Fax: (012) 342 2480

email: info@demarcation.org.za

Website: www.demarcation.org.za

Address: Private Bag X28, Hatfield 0028

