

**NORTH WEST
NOORDWES
EXTRAORDINARY
PROVINCIAL GAZETTE
BUITENGEWONE
PROVINSIALE KOERANT**

Vol. 253

15 MARCH 2010
MAART

No. 6749

IMPORTANT NOTICE

The Government Printing Works will not be held responsible for faxed documents not received due to errors on the fax machine or faxes received which are unclear or incomplete. Please be advised that an "OK" slip, received from a fax machine, will not be accepted as proof that documents were received by the GPW for printing. If documents are faxed to the GPW it will be the sender's responsibility to phone and confirm that the documents were received in good order.

Furthermore the Government Printing Works will also not be held responsible for cancellations and amendments which have not been done on original documents received from clients.

CONTENTS • INHOUD

<i>No.</i>		<i>Page No.</i>	<i>Gazette No.</i>
GENERAL NOTICE • ALGEMENE KENNISGEWING			
74	Local Government: Municipal Structures Act (117/1998): Municipal Demarcation Board: Delimitation of municipal wards: Rustenburg Local Municipality (NW373).....	3	6749
74	Wet op Plaaslike Regering: Munisipale Strukture (117/1998): Munisipale Afbakeningsraad: Afbakening van munisipale wyke: Rustenburg Plaaslike Munisipaliteit (NW373)	11	6749

GENERAL NOTICE

NOTICE 74 OF 2010

MUNICIPAL DEMARCATION BOARD DELIMITATION OF MUNICIPAL WARDS IN TERMS OF THE LOCAL GOVERNMENT: MUNICIPAL STRUCTURES ACT, 1998

Municipality : Rustenburg Local Municipality (NW373)

In terms of Item 5(1) of Schedule 1 to the Local Government: Municipal Structures Act, 1998 (Act No. 117 of 1998) ("the Act") the Municipal Demarcation Board hereby publishes its delimitation of wards for the above-mentioned municipality. Particulars of the delimitation are listed in the Schedule.

In terms of Item 5(2) of Schedule 1 to the Act, any person aggrieved by a delimitation may, within 14 days of publication of this notice, submit objections in writing to:

The Municipal Demarcation Board
Private Bag X28

Hatfield

0028

Fax: 012-3422480

E-mail: robert@demarcation.org.za

The attached form MDB5 must please be used to object. The form is also available on www.demarcation.org.za

LANDIWE MAHLANGU

CHAIRPERSON: MDB

SCHEDULE

In terms of Section 18(3) of the Local Government: Municipal Structures Act, 1998 (Act 117 of 1998) the MEC responsible for local government has determined that the municipal council consists of 76 councillors.

After having consulted the Independent Electoral Commission, The Municipal Demarcation Board has delimited the municipality into 38 wards in terms of Schedule 1 to the Act.

The number of registered voters in each ward does not vary by more than fifteen percent from the norm. The norm was determined by dividing the total number of voters on the municipal segment of the national common voters roll, namely 237 110 voters on 12 February 2009, by the number of wards in the municipality.

An overview map of the boundary of the municipality, with the boundaries of the wards within the municipal boundary, and a map of each ward are attached. In case of a discrepancy between a map and this schedule, the map will prevail.

The ward numbers, the voting districts and voting stations in each ward, and the number of voters are as follows:

WARD 1 comprises of a total of 5901 registered voters

Voting District	Voting Station	Number of Voters
86990989	TEMPORARY VOTING STATION (BOEKENHOUTFONTEIN)	347
86991441	RASIMONE PRIMARY SCHOOL	1043
86991788	BOSHOEK PRIMARY SCHOOL	831
86992318	MAFENYA MIDDLE SCHOOL	692
87020388	PHATSIMA MUNICIPAL OFFICES	1085
87020265	BOTIIBELLO PRIMARY SCHOOL	1903

WARD 2 comprises of a total of 5969 registered voters

Voting District	Voting Station	Number of Voters
86991531	MAREA MMAMODIMO CATHOLIC CHURCH	600
86991542	CHANENG PRIMARY SCHOOL	1271
86992486	ROMAN CATHOLIC CHURCH	438
86991698	CHARORA HIGH SCHOOL	3660

WARD 3 comprises of a total of 5527 registered voters

Voting District	Voting Station	Number of Voters
86991474	BAFOKENG NORTH MINE RECREATION CENTRE	2979
86991519	LUTHERN CHURCH LUKA	555
86991485	MOGONO PRIMARY SCHOOL	1993

WARD 4 comprises of a total of 5692 registered voters

Voting District	Voting Station	Number of Voters
86991058	OLD POLICE STATION BUILDING	604
86991205	LUKA PRIMARY SCHOOL	3150
86991182	KELOKITSO EARLY LEARNING CENTRE	1938

WARD 5 comprises of a total of 5400 registered voters

Voting District	Voting Station	Number of Voters
86991036	LESEDI APOSTOLIC CHURCH	994
86991890	BAFOKENG HIGH SCHOOL	914
86992060	KGALE PRIMARY SCHOOL	1702
86992071	RAINBOW STORES	586
86991137	MATLHWARE PRIMARY SCHOOL	1204

WARD 6 comprises of a total of 5712 registered voters

Voting District	Voting Station	Number of Voters
86991025	DITHABANENG STATION	498
86991014	SEMANE EARLY LEARNING CENTRE (OPEN SPACE)	522
86991003	SARON PRIMARY SCHOOL	1527
86990990	MOREMOGOLO PRIMARY SCHOOL	838
86990978	MOTSWERE MOLOTLEGI EARLY LEARNING CENTRE	1514
86991047	MA TALE MIDDLE SCHOOL	813

WARD 7 comprises of a total of 5401 registered voters

Voting District	Voting Station	Number of Voters
87020456 (Portion)	LEKWAKWA PRIMARY SCHOOL	566
86991115	LEFARAGATLHE PRIMARY SCHOOL	2444
86991104	RAPHAFANA SPORTS GROUND	1455
86991070	BUANJA PRIMARY SCHOOL	936

WARD 8 comprises of a total of 7158 registered voters

Voting District	Voting Station	Number of Voters
87020298	OLYMPIAPARK SPORT STADIUM	2394
87020489	TEMPORARY VOTING STATION (GEELHOUT PARK OPEN SPACE)	1343
87020377	SOCIAL SECURITY (TPA)	1641
87020445 (Portion)	GEELHOUTPARK SECONDARY SCHOOL	1780

WARD 9 comprises of a total of 5585 registered voters

Voting District	Voting Station	Number of Voters
87020164 (Portion)	HF TLOU HIGH SCHOOL	1587
87020210	TLHABANE COMMUNITY HALL	1846
87020221	JD MOSIA SCHOOL	2152

WARD 10 comprises of a total of 7176 registered voters

Voting District	Voting Station	Number of Voters
87020434	NKUKISE PRIMARY SCHOOL	542
87020209	LUTHERAN BAPEDI CHURCH	1430
87020164 (Portion)	HF TLOU HIGH SCHOOL	100
87020197	KGWADIKGWADI SCHOOL	3306
87020096 (Portion)	ZINNIAVILLE COMMUNITY HALL	1798

WARD 11 comprises of a total of 6757 registered voters

Voting District	Voting Station	Number of Voters
87020412	JABULA HOSTEL	1360
87020186	AFRIQUE CALTEX GARAGE	2621
87020456 (Portion)	LEKWAKWA PRIMARY SCHOOL	200
87020232	RAMPA PRIMARY SCHOOL	2576

WARD 12 comprises of a total of 5307 registered voters

Voting District	Voting Station	Number of Voters
87020063 (Portion)	RETLAKGONA PRIMARY SCHOOL	3129
87020300	MERITING COMMUNITY HALL	2178

WARD 13 comprises of a total of 6744 registered voters

Voting District	Voting Station	Number of Voters
87020108	PRIMARY SCHOOL RUSTENBURG NORTH	3538
87020175	OLD MUNICIPAL BUILDING	3206

WARD 14 comprises of a total of 7097 registered voters

Voting District	Voting Station	Number of Voters
87020131	RUSTENBURG TOWN HALL	4383
87020142	VASTRAP PRIMARY SCHOOL	2714

WARD 15 comprises of a total of 6891 registered voters

Voting District	Voting Station	Number of Voters
87020120	BERGSIG IIIII SCHOOL	4359
87020153	PROTEAPARK PRIMARY SCHOOL	2532

WARD 16 comprises of a total of 5918 registered voters

Voting District	Voting Station	Number of Voters
87020445 (Portion)	GEELOUTPARK SECONDARY SCHOOL	140
87020119	WA VAN ZYL HALL	4964
86992082	ANANDA HOTEL	814

WARD 17 comprises of a total of 6568 registered voters

Voting District	Voting Station	Number of Voters
87020355	SELLY PARK SECONDARY SCHOOL	2689
87020085	SPORTS GROUNDS	1903
87020467	CASHAN OPEN SPACE	1976

WARD 18 comprises of a total of 7071 registered voters

Voting District	Voting Station	Number of Voters
87020423	RAMOTSHANA SPORTS GROUNDS	3408
87020096 (Portion)	ZINNIAVILLE COMMUNITY HALL	239
87020074	DAVID BRINK PRIMARY SCHOOL	3424

WARD 19 comprises of a total of 5717 registered voters

Voting District	Voting Station	Number of Voters
87020366	TERELENG SUPERMARKET (OPEN SPACE)	2222
86992374 (Portion)	IKAGENG MUNICIPAL OFFICES	220
87020399	PAARDEKRAAL SHOPPING COMPLEX	1361
87020243	BOIKAGONG SECONDARY SCHOOL	1914

WARD 20 comprises of a total of 7159 registered voters

Voting District	Voting Station	Number of Voters
87020030	TSHOLOFELLO COMMUNITY COLLEGE	3050
87020478 (Portion)	SPORT GROUNDS	591
87020041	LETSIBOGO P. SCHOOL	3518

WARD 21 comprises of a total of 6579 registered voters

Voting District	Voting Station	Number of Voters
87020478 (Portion)	SPORT GROUNDS	1000
87020029	LUTHERN CHURCH BOITEKONG	2125
87020018	BOITEKONG SECONDARY SCHOOL	3454

WARD 22 comprises of a total of 6436 registered voters

Voting District	Voting Station	Number of Voters
87020401	PAARDEKRAAL PRIMARY SCHOOL	3436
86992037	KANANA HOSTEL	3000

WARD 23 comprises of a total of 6217 registered voters

Voting District	Voting Station	Number of Voters
86991306	TEMPORARY VOTING STATION (CHACIALAZA)	1106
86992532	KANA BUTCHERY	631
86991722	SERUTUBE PRIMARY SCHOOL	524
86991328	KANANA LUTHERN CHURCH	490
86991339	KANANA CATHOLIC CHURCH	1431
86991317	KANA PRIMARY SCHOOL	1742
86991340	ST GERARD MAJELA MIDDLE SCHOOL	293

WARD 24 comprises of a total of 5812 registered voters

Voting District	Voting Station	Number of Voters
86992497	FREEDOM PARK SECONDARY SCHOOL	3201
86992554	IMPALA SOUTH HOSTEL	546
86991092	NR 9 SHAFT HOSTEL	1025
86992543	NR 2 SHAFT HOSTEL	1040

WARD 25 comprises of a total of 5367 registered voters

Voting District	Voting Station	Number of Voters
87070024	TSOPE MIDDLE SCHOOL	901
87070035	MONNAKA TO ROMAN CATHOLIC CHURCH	705
86992307	TSHIKAME MIDDLE SCHOOL	290
86991744	MAILE PRIMARY SCHOOL	500
87070013	MATLHARE MOKAUTU HIGH SCHOOL	2424
86991610	MOROGONG PRIMARY SCHOOL	547

WARD 26 comprises of a total of 6441 registered voters

Voting District	Voting Station	Number of Voters
86991283	CLINIC AT MOTSITE	673
86991159	LESUNG COMMUNITY HALL	282
86991665	MABITSE PRIMARY SCHOOL	288
86991193	KHIBITSWANE PRIMARY SCHOOL	672
86991902	TANTANANA METHODIST CHURCH	875
86991238	TSHARE PRIMARY SCHOOL	839
86992093	TSUNYANE PRIMARY SCHOOL	266
86991711	TLASENG PRIMARY SCHOOL	1159
86991733	TSITSING PRIMARY SCHOOL	1387

WARD 27 comprises of a total of 6285 registered voters

Voting District	Voting Station	Number of Voters
87020276	FAPHA PRIMARY SCHOOL	2675
87020322	UNCLE FRANK PRE SCHOOL	1947
87020311	LETHABONG COMMUNITY CRECH	1663

WARD 28 comprises of a total of 5452 registered voters

Voting District	Voting Station	Number of Voters
87020254	BAREL WANEDI SCHOOL	2299
87020333	NOKA YA LERATO SCHOOL	1739
87020052	RUSKRAAL PRIMARY SCHOOL	1414

WARD 29 comprises of a total of 6864 registered voters

Voting District	Voting Station	Number of Voters
86991643	TLAPA PRIMARY SCHOOL	823
86991654	RAMATLAMA MIDDLE SCHOOL	1512
86992374 (Portion)	IKAGENG MUNICIPAL OFFICES	1726
86991351	TLHAGE PRIMARY SCHOOL	1568
86662132 (Portion)	MAMOGALE SEGALE PRIMARY SCHOOL	250
86662097	MAUMONG PRIMARY SCHOOL	985

WARD 30 comprises of a total of 7120 registered voters

Voting District	Voting Station	Number of Voters
86662334	BARSEBA PRIMARY SCHOOL	993
86662110	DIMAPO PRIMARY SCHOOL	2766
86662749	BETHANY TRIBAL OFFICE	1162
86662109	MODIKOE COMMUNITY HALL	1536
86662132 (Portion)	MAMOGALE SEGALE PRIMARY SCHOOL	663

WARD 31 comprises of a total of 5542 registered voters

Voting District	Voting Station	Number of Voters
87010062	PHULA MINES	816
87010073	KAREE MINE	1696
87010028	MARIKANA HIGH SCHOOL	3030

WARD 32 comprises of a total of 5838 registered voters

Voting District	Voting Station	Number of Voters
86990844	SUURPLAAT PRIMARY SCHOOL	418
87010084	MARIKANA COMMUNITY HALL	316
87010017	MARIKANA PRIMARY SCHOOL	3501
87010040	PRESIDENT VAN RENSBURG	1398
86990800	WAGKRAAL FARM	205

WARD 33 comprises of a total of 6952 registered voters

Voting District	Voting Station	Number of Voters
86992509	BLESKOP HOSTEL	591
86990899	TEMPORARY VOTING STATION (ENKANENG)	3599
86990888	PHOTSANENG PRIMARY SCHOOL	1433
86991429	BLESKOP NQAWANA HALL	1329

WARD 34 comprises of a total of 6107 registered voters

Voting District	Voting Station	Number of Voters
86992611	BOKAMOSO OPEN SPACE	1110
86991687	ZAKHELE SQUATTERS CAMP	2004
86991384	CENTRAL DEEP TRAINING CENTRE	275
86991373	MFIDIKWE PRIMARY SCHOOL	2022
86992510	ENTABENI HOSTEL	696

WARD 35 comprises of a total of 6000 registered voters

Voting District	Voting Station	Number of Voters
86991418	KROONDAL GEMEENSKAPSAAL	1840
86991407	TIRELONG PRIMARY SCHOOL	3650
86992341	WATERVAL RECREATIONAL CENTRE	510

WARD 36 comprises of a total of 5975 registered voters

Voting District	Voting Station	Number of Voters
86990754	BOONS POLICE STATION	656
86990787	BREEDSVLEI PRIMARY SCHOOL	263
86990776	OLIFANTSHOEK PRIMARY SCHOOL	343
86992330	HASSEN'S CAFE	429
86992329	BAKUBUNG PRIMARY SCHOOL	181
86990811	REX MONATO PRIMARY SCHOOL	1176
86990798	KLOOFWATERS INTERMEDIATE SCHOOL	671
86992521	REX SUPER MARKET	830
86991878	MATHOPESTAD PRIMARY SCHOOL	723
86990822	TEMPORARY VOTING STATION (RAINBOW CHICKENS)	703

WARD 37 comprises of a total of 6703 registered voters

Voting District	Voting Station	Number of Voters
87020063 (Portion)	RETLAKGONA PRIMARY SCHOOL	100
87020344	BANAPELE PRIMARY SCHOOL	3051
87020490	SERALENG RDP HOUSES	3552

WARD 38 comprises of a total of 6670 registered voters

Voting District	Voting Station	Number of Voters
86991216	FREEDOM PARK	3981
86992600	UNIT 13 HEALTH CENTRE	1938
86992587	FREEDOM PARK INFORMAL SETTLEMENT	751

Important: This Schedule contains the total number of registered voters on the municipality's segment of the national common voters' roll on 12 February 2009 as provided for in Government Notice No. 750 published in Government Gazette No. 32407 of 15 July 2009. The voting district numbers, the voting district boundaries, voting stations, and the number of voters may change after the registration of voters for the 2011 local elections.

FORM MDB5

WARD DELIMITATION

OBJECTION IN TERMS OF ITEM 5(2) OF SCHEDULE 1 TO THE LOCAL GOVERNMENT: MUNICIPAL STRUCTURES ACT, 1998

Name of municipality.....Code:.....

Name of aggrieved person/institution:.....

Contact person in case of an institution:.....

Address:.....

Tel. number:.....Cell number:.....

Email address:.....

I hereby object to the delimitation of the boundaries of the following wards:

WARD NUMBER	REASON/MOTIVATION

I request the Municipal Demarcation Board to consider the following alternative proposals:

Ward number	The ward should comprise of the following voting districts (Provide voting district number and the number of voters in brackets e.g. VD1123456(1500)+VD345678(2500)=4000)	Motivation

I confirm that:

- each cluster of voting districts form a contiguous ward;
- the number of voters in each ward fall within the minimum and maximum of voters allowed per ward;
- the proposed ward boundaries comply, in general, with the criteria.

SIGNATURE

NAME AND SURNAME

DATE

KENNISGEWING 74 VAN 2010**MUNISIPALE AFBAKENINGSRAAD
AFBAKENING VAN MUNISIPALE WYKE INGEVOLGE DIE WET OP
PLAASLIKE REGERING: MUNISIPALE STRUKTURE, 1998****Munisipaliteit : Rustenburg Plaaslike Munisipaliteit (NW373)**

Ingevolge Item 5(1) van Bylae 1 van die Wet op Plaaslike Regering: Munisipale Strukture, 1998 (Wet No. 117 van 1998) ("die Wet") publiseer die Munisipale Afbakeningsraad hiermee sy afbakening van wyke vir die bogenoemde munisipaliteit. Besonderhede van die afbakening is vervat in die Bylae.

Ingevolge Item 5(2) van Bylae 1 van die Wet, kan enige persoon wat gegrief is deur 'n afbakening binne 14 dae na publikasie van hierdie kennisgewing skriftelike besware voorlê aan:

Die Munisipale Afbakeningsraad

Privaatsak X28

Hatfield

0028

Faks: 012-3422480

E-pos: robert@demarcation.org.za

Die aangehegte vorm MDB5 moet asseblief gebruik word om beswaar aan te teken. Die vorm is ook beskikbaar op www.demarcation.org.za

LANDIWE MAHLANGU

VOORSITTER: MUNISIPALE AFBAKENINGSRAAD

BYLAE

Ingevolge Artikel 18(3) van die Wet op Plaaslike Regering: Munisipale Strukture, 1998 (Wet 117 van 1998) het die LUR vir plaaslike regering bepaal dat die munisipale raad bestaan uit 76 raadslede.

Na oorlegpleging met die Onafhanklike Verkiesingskommissie het die Munisipale Afbakeningsraad die munisipaliteit in 38 wyke afgebaken ingevolge Bylae 1 van die Wet.

Die getal geregistreerde kiesers in elke wyk, wyk nie meer as vyftien persent van die norm af nie. Die norm is bepaal deur die getal geregistreerde kiesers op die munisipale segment van die nasionale gemeenskaplike kieserslys, naamlik 237110 kiesers op 12 Februarie 2009, deur die getal wyke in die munisipaliteit te deel.

'n Oorsigkaart van die munisipale grens met die grense van die wyke binne die munisipale grens, en 'n kaart van elke wyk, is aangeheg. Ingeval van 'n verskil tussen 'n kaart en hierdie bylae, sal die kaart geld.

Die wyknommers, die stemdistrikte en stemlokale in elke wyk, en die getal kiesers is as volg:

WYK 1 het 5901 kiesers

Stemdistrik	Stemlokaal	Getal kiesers
86991441	RASIMONE PRIMARY SCHOOL	1043
87020265	BOTHIBELLO PRIMARY SCHOOL	1903
87020388	PHATSIMA MUNICIPAL OFFICES	1085
86991788	BOSHOEK PRIMARY SCHOOL	831
86990989	TEMPORARY VOTING STATION (BOEKENHOUTFONTEIN)	347
86992318	MAFENYA MIDDLE SCHOOL	692

WYK 2 het 5969 kiesers

Stemdistrik	Stemlokaal	Getal kiesers
86991531	MAREA MMAMODIMO CATHOLIC CHURCH	600
86991542	CHANENG PRIMARY SCHOOL	1271
86992486	ROMAN CATHOLIC CHURCH	438
86991698	CHARORA HIGH SCHOOL	3660

WYK 3 het 5527 kiesers

Stemdistrik	Stemlokaal	Getal kiesers
86991519	LUTHERN CHURCH LUKA	555
86991474	BAFOKENG NORTH MINE RECREATION CENTRE	2979
86991485	MOGONO PRIMARY SCHOOL	1993

WYK 4 het 5692 kiesers

Stemdistrik	Stemlokaal	Getal kiesers
86991058	OLD POLICE STATION BUILDING	604
86991205	LUKA PRIMARY SCHOOL	3150
86991182	KELOKITSO EARLY LEARNING CENTRE	1938

WYK 5 het 5400 kiesers

Stemdistrik	Stemlokaal	Getal kiesers
86991036	LESEDI APOSTOLIC CHURCH	994
86991890	BAFOKENG HIGH SCHOOL	914
86992060	KGALE PRIMARY SCHOOL	1702
86992071	RAINBOW STORES	586
86991137	MATLHWARE PRIMARY SCHOOL	1204

WYK 6 het 5712 kiesers

Stemdistrik	Stemlokaal	Getal kiesers
86991014	SEMANE EARLY LEARNING CENTRE (OPEN SPACE)	522
86990978	MOTSWERE MOLOTLEGI EARLY LEARNING CENTRE	1514
86990990	MOREMOGOLO PRIMARY SCHOOL	838
86991003	SARON PRIMARY SCHOOL	1527
86991047	MATALE MIDDLE SCHOOL	813
86991025	DITHABANENG STATION	498

WYK 7 het 5401 kiesers

Stemdistrik	Stemlokaal	Getal kiesers
86991070	BUANJA PRIMARY SCHOOL	936
87020456 (Gedeelte)	LEKWAKWA PRIMARY SCHOOL	566
86991104	RAPHAFANA SPORTS GROUND	1455
86991115	LEFARAGATLHE PRIMARY SCHOOL	2444

WYK 8 het 7158 kiesers

Stemdistrik	Stemlokaal	Getal kiesers
87020298	OLYMPIAPARK SPORT STADIUM	2394
87020489	TEMPORARY VOTING STATION (GEELHOUT PARK OPEN SPACE)	1343
87020377	SOCIAL SECURITY (TPA)	1641
87020445 (Gedeelte)	GEELHOUTPARK SECONDARY SCHOOL	1780

WYK 9 het 5585 kiesers

Stemdistrik	Stemlokaal	Getal kiesers
87020164 (Gedeelte)	HF TLOU HIGH SCHOOL	1587
87020221	JD MOSIA SCHOOL	2152
87020210	TLHABANE COMMUNITY HALL	1846

WYK 10 het 7176 kiesers

Stemdistrik	Stemlokaal	Getal kiesers
87020209	LUTHERAN BAPEDI CHURCH	1430
87020197	KGWADIKGWADI SCHOOL	3306
87020164 (Gedeelte)	HF TLOU HIGH SCHOOL	100
87020096 (Gedeelte)	ZINNIIVILLE COMMUNITY HALL	1798
87020434	NKUKISE PRIMARY SCHOOL	542

WYK 11 het 6757 kiesers

Stemdistrik	Stemlokaal	Getal kiesers
87020232	RAMPA PRIMARY SCHOOL	2576
87020456 (Gedeelte)	LEKWAKWA PRIMARY SCHOOL	200
87020186	AFRIQUE CALTEX GARAGE	2621
87020412	JABULA HOSTEL	1360

WYK 12 het 5307 kiesers

Stemdistrik	Stemlokaal	Getal kiesers
87020063 (Gedeelte)	RETLAKGONA PRIMARY SCHOOL	3129
87020300	MERITING COMMUNITY HALL	2178

WYK 13 het 6744 kiesers

Stemdistrik	Stemlokaal	Getal kiesers
87020108	PRIMARY SCHOOL RUSTENBURG NORTH	3538
87020175	OLD MUNICIPAL BUILDING	3206

WYK 14 het 7097 kiesers

Stemdistrik	Stemlokaal	Getal kiesers
87020131	RUSTENBURG TOWN HALL	4383
87020142	VASTRAP PRIMARY SCHOOL	2714

WYK 15 het 6891 kiesers

Stemdistrik	Stemlokaal	Getal kiesers
87020153	PROTEAPARK PRIMARY SCHOOL	2532
87020120	BERGSIG HIGH SCHOOL	4359

WYK 16 het 5918 kiesers

Stemdistrik	Stemlokaal	Getal kiesers
87020119	WA VAN ZYL HALL	4964
86992082	ANANDA HOTEL	814
87020445 (Gedeelte)	GEELHOUTPARK SECONDARY SCHOOL	140

WYK 17 het 6568 kiesers

Stemdistrik	Stemlokaal	Getal kiesers
87020355	SELY PARK SECONDARY SCHOOL	2689
87020467	CASHAN OPEN SPACE	1976
87020085	SPORTS GROUNDS	1903

WYK 18 het 7071 kiesers

Stemdistrik	Stemlokaal	Getal kiesers
87020074	DAVID BRINK PRIMARY SCHOOL	3424
87020096 (Gedeelte)	ZINNIAVILLE COMMUNITY HALL	239
87020423	RAMOTSHANA SPORTS GROUNDS	3408

WYK 19 het 5717 kiesers

Stemdistrik	Stemlokaal	Getal kiesers
87020399	PAARDEKRAAL SHOPPING COMPLEX	1361
87020366	ITERELENG SUPERMARKET (OPEN SPACE)	2222
87020243	BOIKAGONG SECONDARY SCHOOL	1914
86992374 (Gedeelte)	IKAGENG MUNICIPAL OFFICES	220

WYK 20 het 7159 kiesers

Stemdistrik	Stemlokaal	Getal kiesers
87020478 (Gedeelte)	SPORT GROUNDS	591
87020041	LETSIBOGO P. SCHOOL	3518
87020030	TSHOLOFELO COMMUNITY COLLEGE	3050

WYK 21 het 6579 kiesers

Stemdistrik	Stemlokaal	Getal kiesers
87020029	LUTHERN CHURCH BOITEKONG	2125
87020018	BOITEKONG SECONDARY SCHOOL	3454
87020478 (Gedeelte)	SPORT GROUNDS	1000

WYK 22 het 6436 kiesers

Stemdistrik	Stemlokaal	Getal kiesers
86992037	KANANA HOSTEL	3000
87020401	PAARDEKRAAL PRIMARY SCHOOL	3436

WYK 23 het 6217 kiesers

Stemdistrik	Stemlokaal	Getal kiesers
86991306	TEMPORARY VOTING STATION (CHACHALAZA)	1106
86992532	KANA BUTCHERY	631
86991328	KANANA LUTHERN CHURCH	490
86991339	KANANA CATHOLIC CHURCH	1431
86991340	ST GERARD MAJELA MIDDLE SCHOOL	293
86991317	KANA PRIMARY SCHOOL	1742
86991722	SERUTUBE PRIMARY SCHOOL	524

WYK 24 het 5812 kiesers

Stemdistrik	Stemlokaal	Getal kiesers
86992497	FREEDOM PARK SECONDARY SCHOOL	3201
86992543	NR 2 SHAFT HOSTEL	1040
86992554	IMPALA SOUTH HOSTEL	546
86991092	NR 9 SHAFT HOSTEL	1025

WYK 25 het 5367 kiesers

Stemdistrik	Stemlokaal	Getal kiesers
86991744	MAILE PRIMARY SCHOOL	500
86991610	MOROGONG PRIMARY SCHOOL	547
87070035	MONNAKATO ROMAN CATHOLIC CHURCH	705
86992307	TSHIKAME MIDDLE SCHOOL	290
87070024	TSOPE MIDDLE SCHOOL	901
87070013	MATLHARE MOKAUTU HIGH SCHOOL	2424

WYK 26 het 6441 kiesers

Stemdistrik	Stemlokaal	Getal kiesers
86991665	MABITSE PRIMARY SCHOOL	288
86991159	LESUNG COMMUNITY HALL	282
86992093	TSUNYANE PRIMARY SCHOOL	266
86991711	TLASENG PRIMARY SCHOOL	1159
86991193	KHIBITSWANE PRIMARY SCHOOL	672
86991902	TANTANANA METHODIST CHURCH	875
86991238	TSHARE PRIMARY SCHOOL	839
86991283	CLINIC AT MOTSITILE	673
86991733	TSITSING PRIMARY SCHOOL	1387

WYK 27 het 6285 kiesers

Stemdistrik	Stemlokaal	Getal kiesers
87020276	FAPHA PRIMARY SCHOOL	2675
87020322	UNCLE FRANK PRE SCHOOL	1947
87020311	LETHABONG COMMUNITY CRECH	1663

WYK 28 het 5452 kiesers

Stemdistrik	Stemlokaal	Getal kiesers
87020333	NOKA YA LERATO SCHOOL	1739
87020254	BARELWANEDI SCHOOL	2299
87020052	RUSKRAAL PRIMARY SCHOOL	1414

WYK 29 het 6864 kiesers

Stemdistrik	Stemlokaal	Getal kiesers
86662097	MAUMONG PRIMARY SCHOOL	985
86991654	RAMATLAMA MIDDLE SCHOOL	1512
86991643	TLAPA PRIMARY SCHOOL	823
86662132 (Gedeelte)	MAMOGALE SEGALE PRIMARY SCHOOL	250
86992374 (Gedeelte)	IKAGENG MUNICIPAL OFFICES	1726
86991351	TLHAGE PRIMARY SCHOOL	1568

WYK 30 het 7120 kiesers

Stemdistrik	Stemlokaal	Getal kiesers
86662132 (Gedeelte)	MAMOGALE SEGALE PRIMARY SCHOOL	663
86662109	MODIKOE COMMUNITY HALL	1536
86662749	BETHANY TRIBAL OFFICE	1162
86662334	BARSEBA PRIMARY SCHOOL	993
86662110	DIMAPO PRIMARY SCHOOL	2766

WYK 31 het 5542 kiesers

Stemdistrik	Stemlokaal	Getal kiesers
87010073	KAREE MINE	1696
87010028	MARIKANA HIGH SCHOOL	3030
87010062	PHULA MINES	816

WYK 32 het 5838 kiesers

Stemdistrik	Stemlokaal	Getal kiesers
87010040	PRESIDENT VAN RENSBURG	1398
86990844	SUURPLAAT PRIMARY SCHOOL	418
87010017	MARIKANA PRIMARY SCHOOL	3501
87010084	MARIKANA COMMUNITY HALL	316
86990800	WAGKRAAL FARM	205

WYK 33 het 6952 kiesers

Stemdistrik	Stemlokaal	Getal kiesers
86990899	TEMPORARY VOTING STATION (ENKANENG)	3599
86992509	BLESKOP HOSTEL	591
86991429	BLESKOP NQAWANA HALL	1329
86990888	PHOTSANENG PRIMARY SCHOOL	1433

WYK 34 het 6107 kiesers

Stemdistrik	Stemlokaal	Getal kiesers
86992611	BOKAMOSO OPEN SPACE	1110
86991373	MFIDIKWE PRIMARY SCHOOL	2022
86991384	CENTRAL DEEP TRAINING CENTRE	275
86991687	ZAKHELE SQUATTERS CAMP	2004
86992510	ENTABENI HOSTEL	696

WYK 35 het 6000 kiesers

Stemdistrik	Stemlokaal	Getal kiesers
86991418	KROONDAL GEMEENSKAPSAAL	1840
86992341	WATERVAL RECREATIONAL CENTRE	510
86991407	TIRELONG PRIMARY SCHOOL	3650

WYK 36 het 5975 kiesers

Stemdistrik	Stemlokaal	Getal kiesers
86992329	BAKUBUNG PRIMARY SCHOOL	181
86990754	BOONS POLICE STATION	656
86990776	OLIFANTSHOEK PRIMARY SCHOOL	343
86990787	BREEDSVLEI PRIMARY SCHOOL	263
86990798	KLOOFWATERS INTERMEDIATE SCHOOL	671
86990811	REX MONATO PRIMARY SCHOOL	1176
86990822	TEMPORARY VOTING STATION (RAINBOW CHICKENS)	703
86991878	MATHOPESTAD PRIMARY SCHOOL	723
86992521	REX SUPER MARKET	830
86992330	HASSEN'S CAFE	429

WYK 37 het 6703 kiesers

Stemdistrik	Stemlokaal	Getal kiesers
87020063 (Gedeelte)	RETLAKGONA PRIMARY SCHOOL	100
87020344	BANAPELE PRIMARY SCHOOL	3051
87020490	SERALENG RDP HOUSES	3552

WYK 38 het 6670 kiesers

Stemdistrik	Stemlokaal	Getal kiesers
86992587	FREEDOM PARK INFORMAL SETTLEMENT	751
86992600	UNIT 13 HEALTH CENTRE	1938
86991216	FREEDOM PARK	3981

Belangrik: Hierdie Bylae bevat die totale getal geregistreerde kiesers op die munisipaliteit se segment van die nasionale gemeenskaplike kieserslys op 12 Februarie 2009, waarvoor voorsiening gemaak is in Goewermentskennisgewing No. 750 gepubliseer in Staatskoerant No. 32407 van 15 Julie 2009. Die stemdistriknommers, die grense van die stemdistrikte, die stemlokale, en die getal kiesers mag verander na die registrasie van kiesers vir die 2011 plaaslike verkiesings.

VORM MDB5

WYKSAFBAKENING

BESWAAR INGEVOLGE ITEM 5(2) VAN BYLAE 1
VAN DIE WET OP PLAASLIKE REGERING: MUNISIPALE STRUKTURE, 1998

Naam van Munisipaliteit:..... Code:.....

Naam van beswaarde persoon/instelling:.....

Kontak persoon in geval van 'n instelling:.....

Adres:.....

Tel. nommer:..... Selfoonnommer:.....

E-pos adres:.....

Hiermee teken ek beswaar aan teen die afbakening van die grense van die volgende wyke

WYK NOMMER	REDE/MOTIVERING

Ek versoek die Munisipale Afbakeningsraad om die volgende alternatiewe voorstelle te oorweeg:

Wyk nommer	Die wyk moet bestaan uit die volgende stemdistrikte: (Voorsien die stemdistriknommer en die getal geregistreerde kiesers as volg VD1123456(1500)+VD345678(2500)=4000)	Motivering

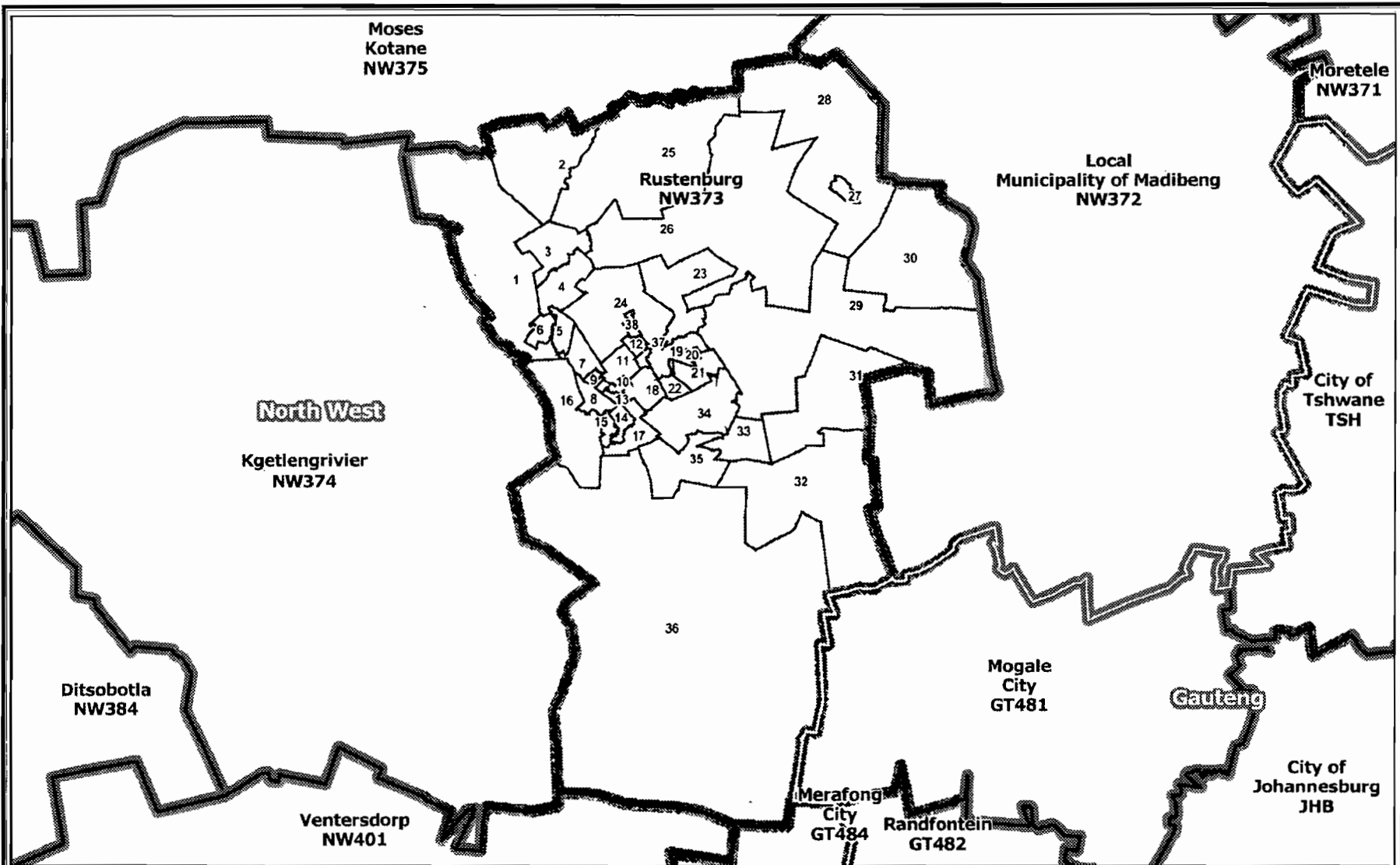
Ek bevestig dat:

- die saamgevoegde stemdistrikte vorm 'n aaneenlopende wyk;
- die getal kiesers in elke wyk is binne die minimum en maksimum getal wat per wyk toegelaat word;
- die voorgestelde wyke voldoen in die algemeen aan die kriteria.




HANDTEKENING

NAAM EN VAN

DATUM




Legend

-  Provincial Boundary
-  Municipal Boundary
-  Ward Boundary

Rustenburg(NW373)

Publication of the delimitation of Wards within the Rustenburg Local Municipality (NW373) in terms of Item 5 of Schedule 1 to the Local Government: Municipal Structures Act, 1998 (Act No 117 of 1998)

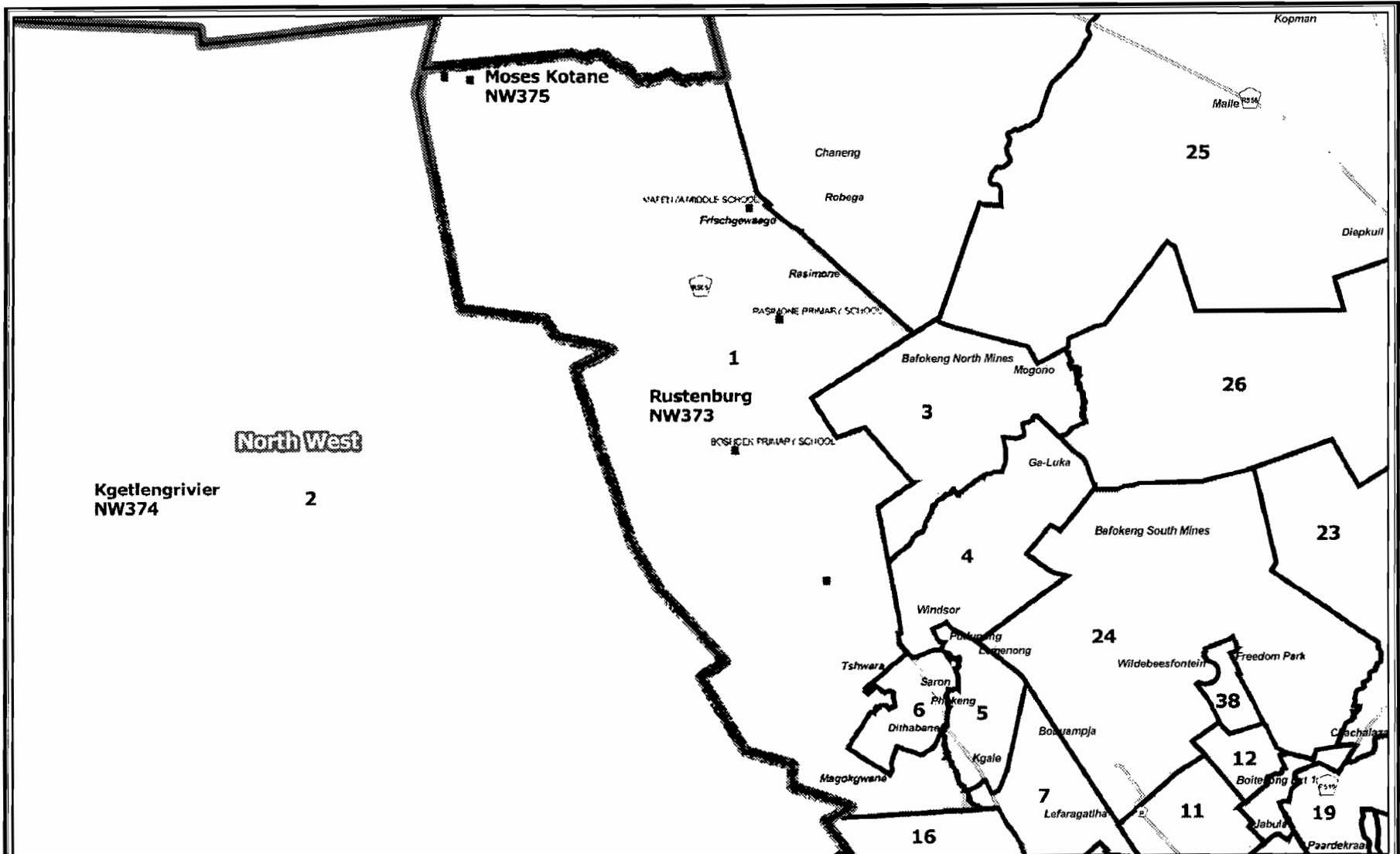
 NOT TO SCALE

DATE
February 2010

MAP NUMBER
NW373

Delimitation of Wards for the 2011 Local Government Elections





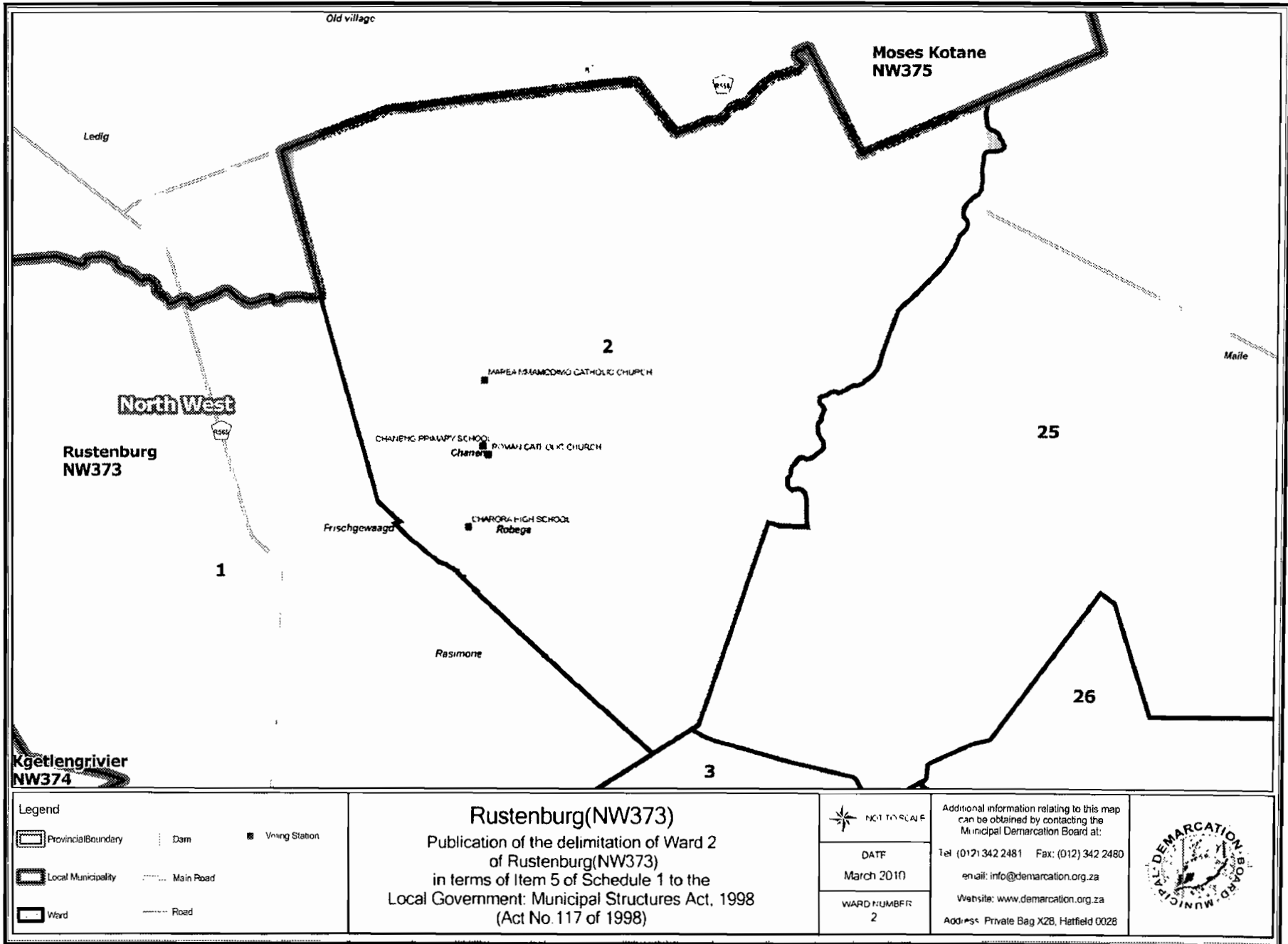
Legend		

Rustenburg(NW373)
 Publication of the delimitation of Ward 1
 of Rustenburg(NW373)
 in terms of Item 5 of Schedule 1 to the
 Local Government: Municipal Structures Act, 1998
 (Act No. 117 of 1998)

	NOT TO SCALE
DATE	March 2010
WARD NUMBER	1

Additional information relating to this map
 can be obtained by contacting the
 Municipal Demarcation Board at:
 Tel: (012) 342 2481 Fax: (012) 342 2480
 email: info@demarcation.org.za
 Website: www.demarcation.org.za
 Address: Private Bag X28, Hatfield 0028





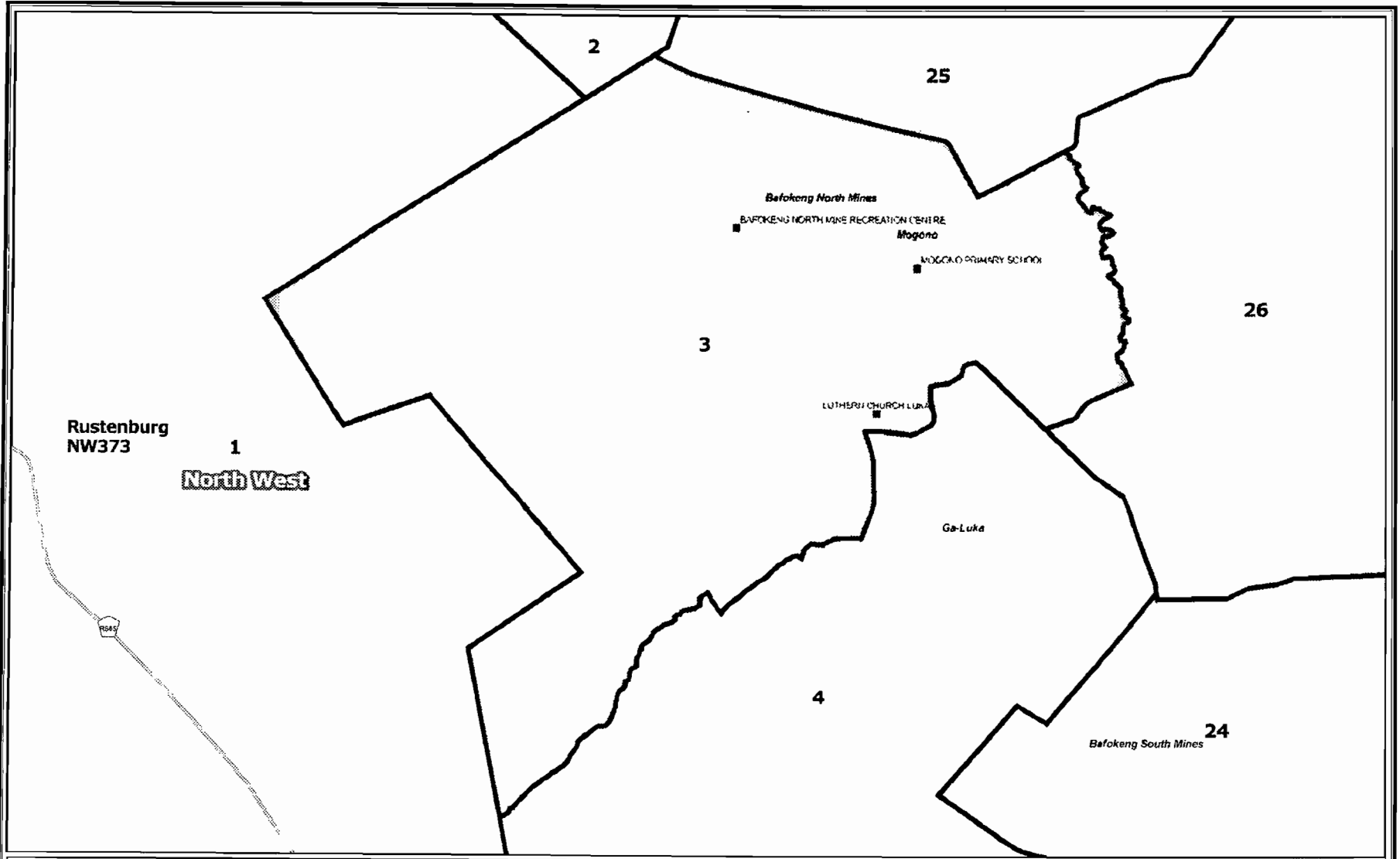
Legend		

Rustenburg(NW373)
 Publication of the delimitation of Ward 2
 of Rustenburg(NW373)
 in terms of Item 5 of Schedule 1 to the
 Local Government: Municipal Structures Act, 1998
 (Act No. 117 of 1998)

NOT TO SCALE
DATE March 2010
WARD NUMBER 2

Additional information relating to this map
 can be obtained by contacting the
 Municipal Demarcation Board at:
 Tel: (012) 342 2481 Fax: (012) 342 2480
 email: info@demarcation.org.za
 Website: www.demarcation.org.za
 Address: Private Bag X28, Hatfield 0028






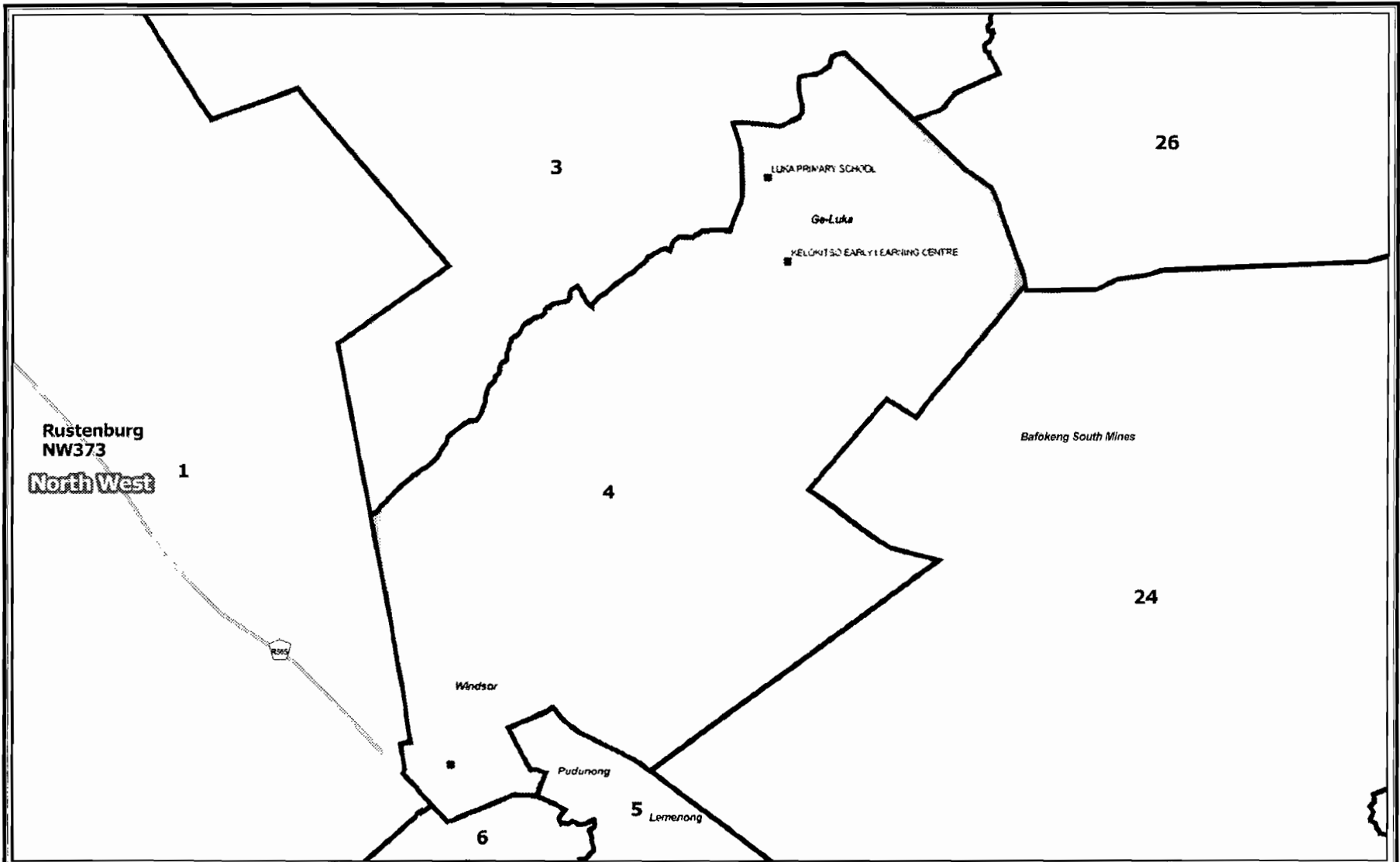
Legend		

Rustenburg(NW373)
 Publication of the delimitation of Ward 3
 of Rustenburg(NW373)
 in terms of Item 5 of Schedule 1 to the
 Local Government: Municipal Structures Act, 1998
 (Act No 117 of 1998)

 1:100 000 SCALE
DATE March 2010
WARD NUMBER 3

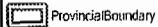

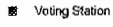

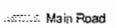


Additional information relating to this map
 can be obtained by contacting the
 Municipal Demarcation Board at:
 Tel: (012) 342 2481 Fax: (012) 342 2480
 email: info@demarcation.org.za
 Website: www.demarcation.org.za
 Address: Private Bag X28, Hatfield 0028



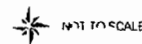


Rustenburg
NW373
North West

Legend

-  Provincial Boundary
-  Dam
-  Voting Station
-  Local Municipality
-  Main Road
-  Road
-  Ward

Rustenburg(NW373)
 Publication of the delimitation of Ward 4
 of Rustenburg(NW373)
 in terms of Item 5 of Schedule 1 to the
 Local Government Municipal Structures Act, 1998
 (Act No 117 of 1998)



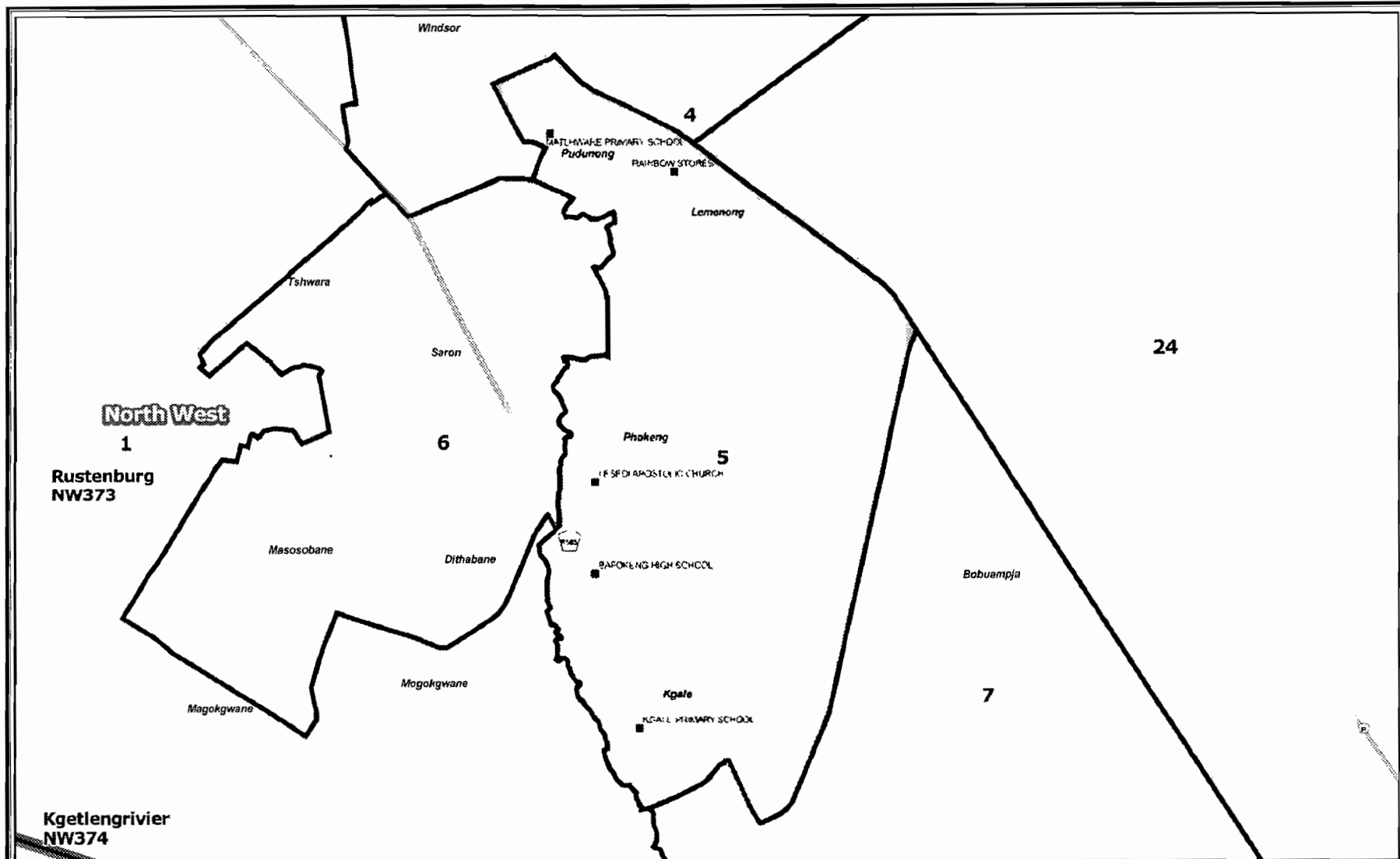
DATE
March 2010

WARD NUMBER
4

Additional information relating to this map
 can be obtained by contacting the
 Municipal Demarcation Board at:

Tel: (012) 342 2481 Fax: (012) 342 2480
 email: info@demarcation.org.za
 Website: www.demarcation.org.za
 Address: Private Bag X28, Hatfield 0028





24

7

North West

1

Rustenburg
NW373

6

5

Kgetlengrivier
NW374

Legend

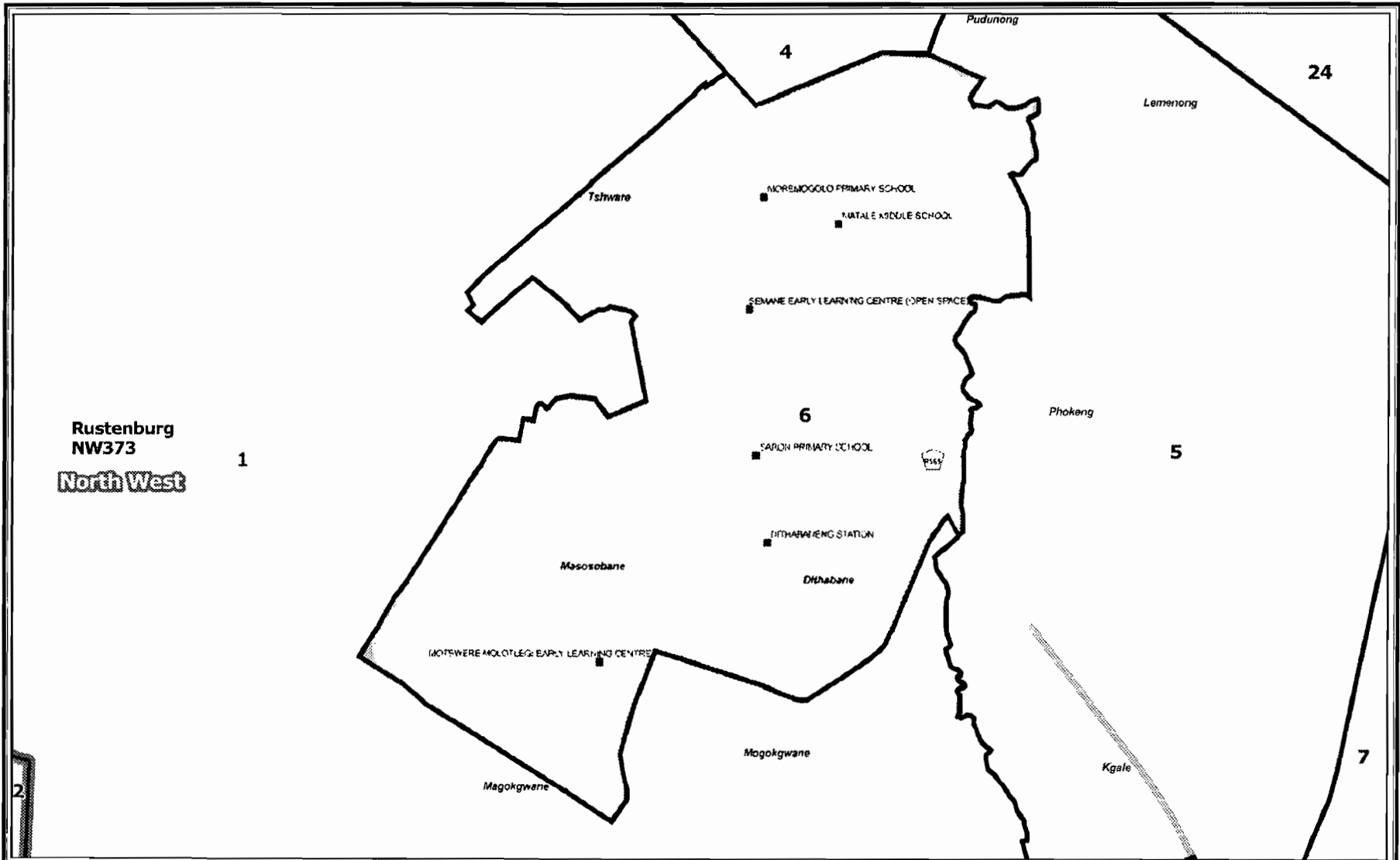
- Provincial Boundary
- Dam
- Voting Station
- Local Municipality
- Main Road
- Road
- Ward

Rustenburg(NW373)
 Publication of the delimitation of Ward 5
 of Rustenburg(NW373)
 in terms of Item 5 of Schedule 1 to the
 Local Government: Municipal Structures Act, 1998
 (Act No. 117 of 1998)








NOT TO SCALE
DATE March 2010
WARD NUMBER 5

Additional information relating to this map
 can be obtained by contacting the
 Municipal Demarcation Board at:
 Tel: (012) 342 2481 Fax: (012) 342 2480
 email: info@demarcation.org.za
 Website: www.demarcation.org.za
 Address: Private Bag X28, Hatfield 0028

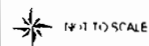




Legend

-  Provincial Boundary
-  Dam
-  Voting Station
-  Local Municipality
-  Main Road
-  Ward
-  Road

Rustenburg(NW373)
 Publication of the delimitation of Ward 6
 of Rustenburg(NW373)
 in terms of Item 5 of Schedule 1 to the
 Local Government: Municipal Structures Act, 1998
 (Act No. 117 of 1998)



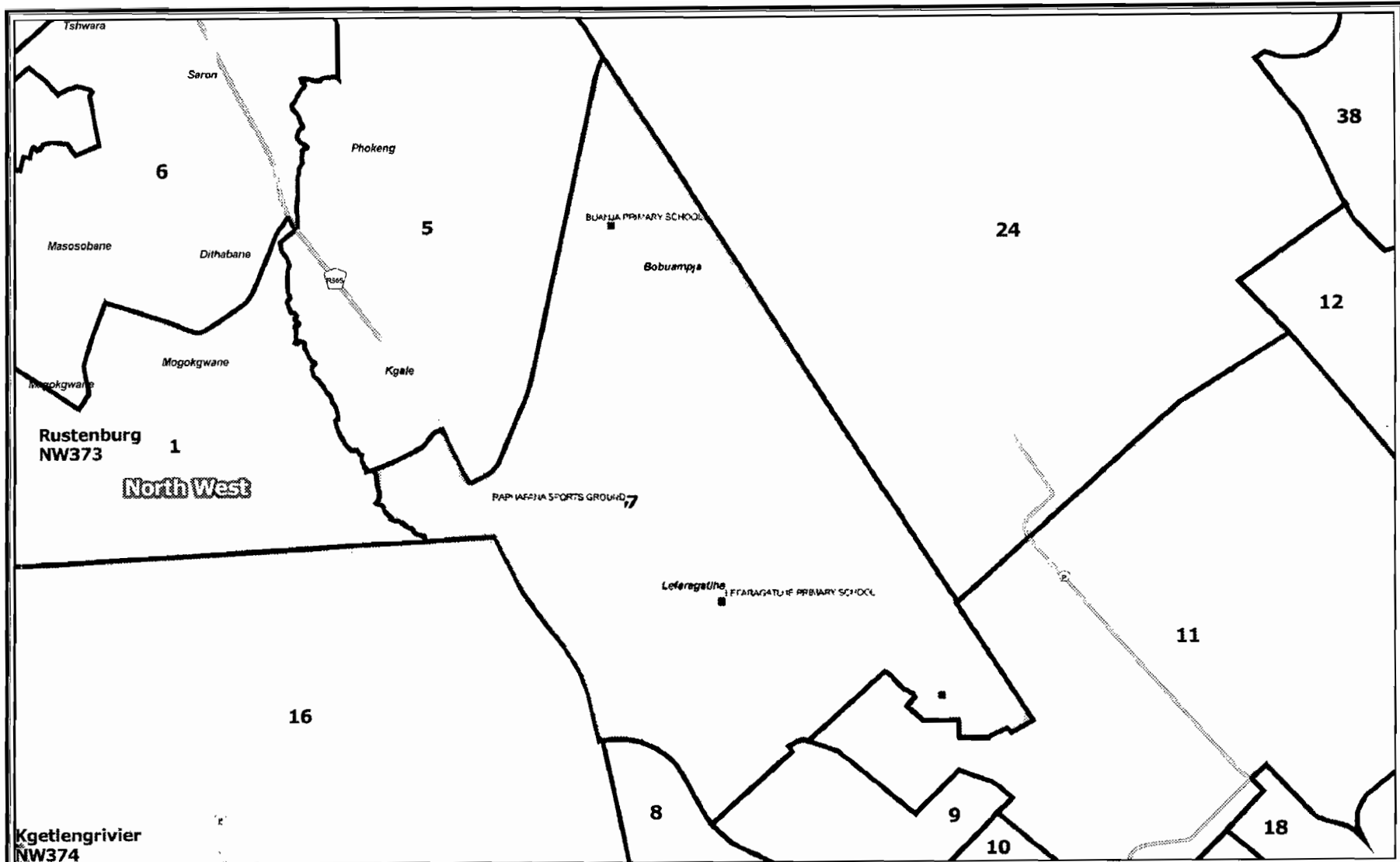
DATE
 March 2010

WARD NUMBER
 6

Additional information relating to this map
 can be obtained by contacting the
 Municipal Demarcation Board at:

Tel: (012) 342 2481 Fax: (012) 342 2480
 email: info@demarcation.org.za
 Website: www.demarcation.org.za
 Address: Private Bag X28, Hatfield 0028





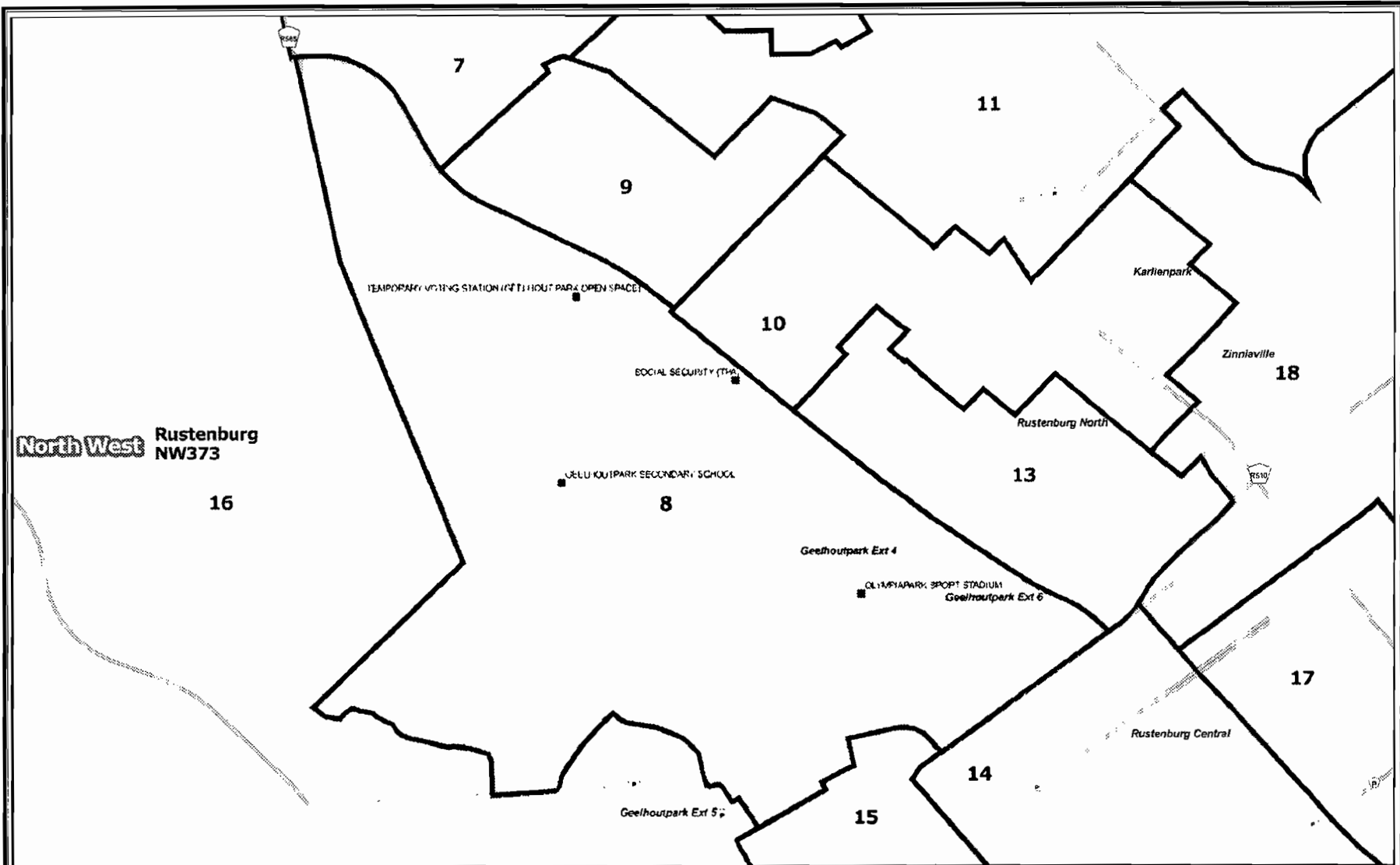
Legend		

Rustenburg(NW373)
 Publication of the delimitation of Ward 7
 of Rustenburg(NW373)
 in terms of Item 5 of Schedule 1 to the
 Local Government: Municipal Structures Act, 1998
 (Act No.117 of 1998)

NOT TO SCALE
DATE March 2010
WARD NUMBER 7

Additional information relating to this map
 can be obtained by contacting the
 Municipal Demarcation Board at:
 Tel: (012) 342 2481 Fax: (012) 342 2480
 email: info@demarcation.org.za
 Website: www.demarcation.org.za
 Address: Private Bag X28, Hatfield 0028



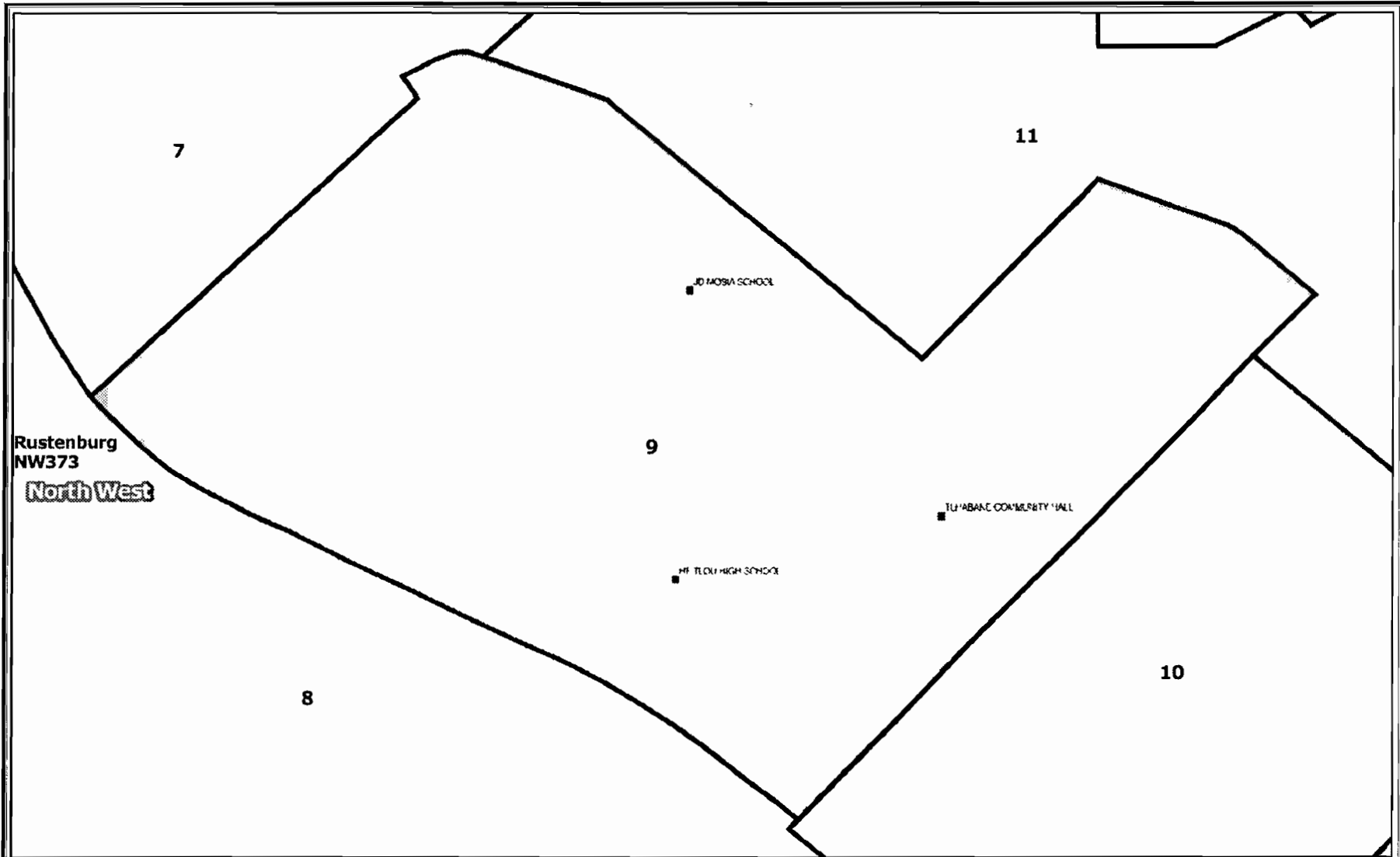


Legend

Rustenburg(NW373)
 Publication of the delimitation of Ward 8
 of Rustenburg(NW373)
 in terms of Item 5 of Schedule 1 to the
 Local Government Municipal Structures Act, 1998
 (Act No 117 of 1998)

 NOT TO SCALE	Additional information relating to this map can be obtained by contacting the Municipal Demarcation Board at: Tel. (012) 342 2481 Fax: (012) 342 2480 email: info@demarcation.org.za Website: www.demarcation.org.za Address: Private Bag X28, Hatfield 0028
DATE March 2010	
WARD NUMBER 8	





Rustenburg
NW373
North West

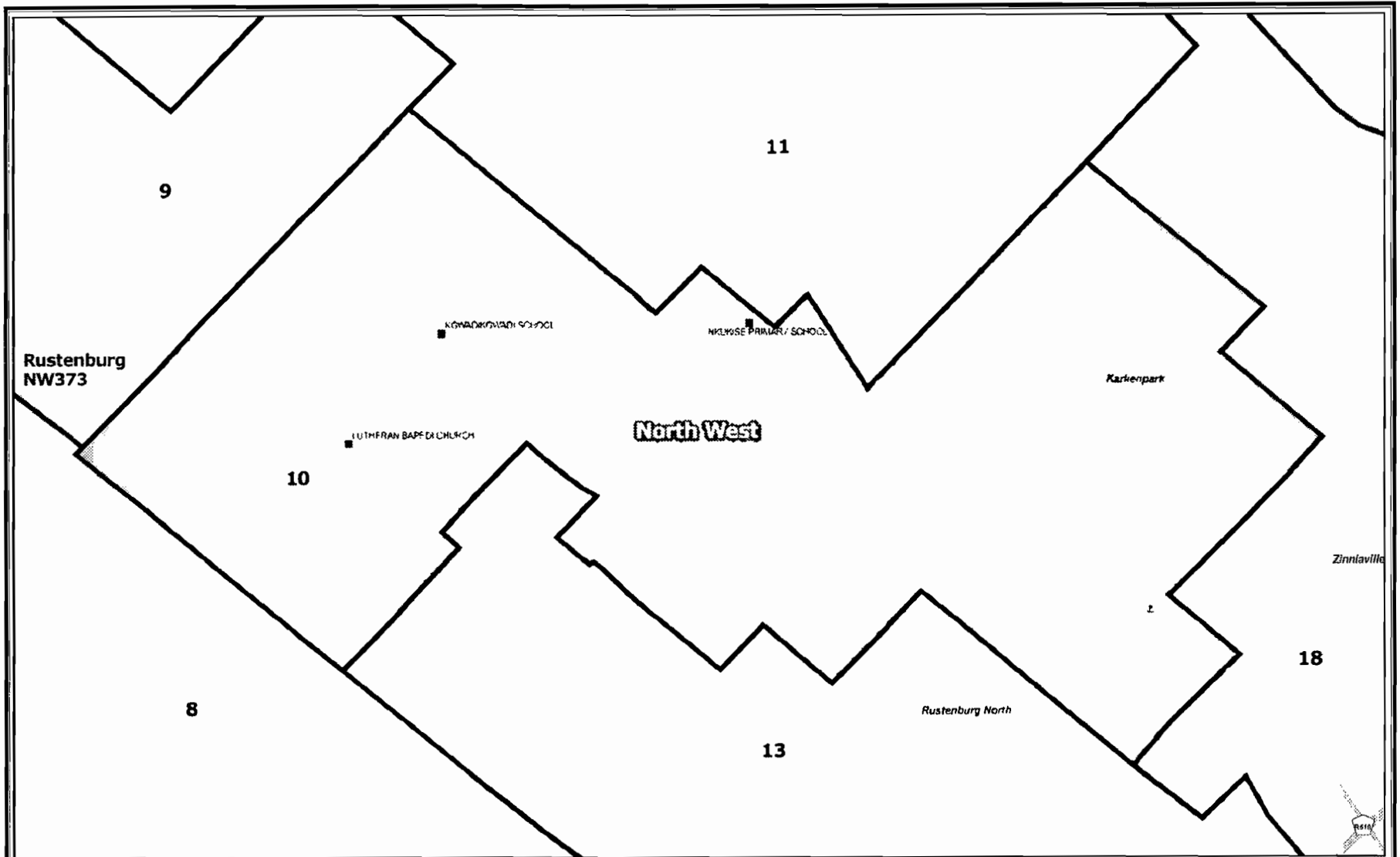
Legend		
	Dist	■ Voting Station
	Main Road	
	-- Fencd	

Rustenburg(NW373)
 Publication of the delimitation of Ward 9
 of Rustenburg(NW373)
 in terms of Item 5 of Schedule 1 to the
 Local Government: Municipal Structures Act, 1998
 (Act No.117 of 1998)








	NAT TO SCALE
DATE	March 2010
WARD NUMBER	9

Additional information relating to this map
 can be obtained by contacting the
 Municipal Demarcation Board at
 Tel: (012) 342 2481 Fax: (012) 342 2480
 email: info@demarcation.org.za
 Website: www.demarcation.org.za
 Address: Private Bag 208 Hatfield 0028






Legend

-  Provincial Boundary
-  U/m
-  Voting Station
-  Local Municipality
-  Main Road
-  Ward
-  Road

Rustenburg(NW373)
 Publication of the delimitation of Ward 10
 of Rustenburg(NW373)
 in terms of Item 5 of Schedule 1 to the
 Local Government Municipal Structures Act, 1998
 (Act No 117 of 1998)

 NOT TO SCALE

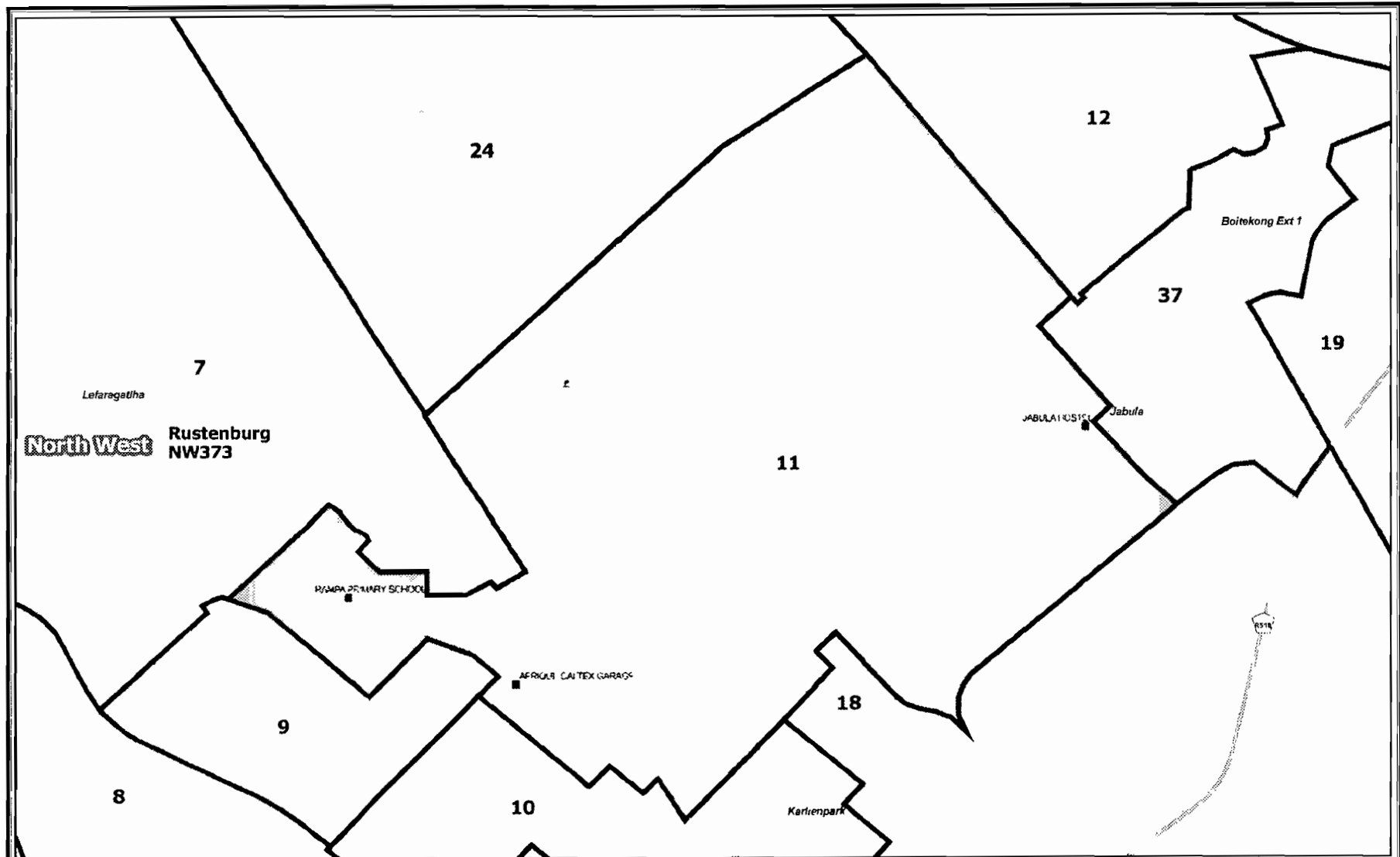
DATE
 March 2010

WARD NUMBER
 10

Additional information relating to this map
 can be obtained by contacting the
 Municipal Demarcation Board at

Tel: (012) 342 2481 Fax: (012) 342 2480
 email: info@demarcation.org.za
 Website: www.demarcation.org.za
 Address: Private Bag X28 Hatfield 0028





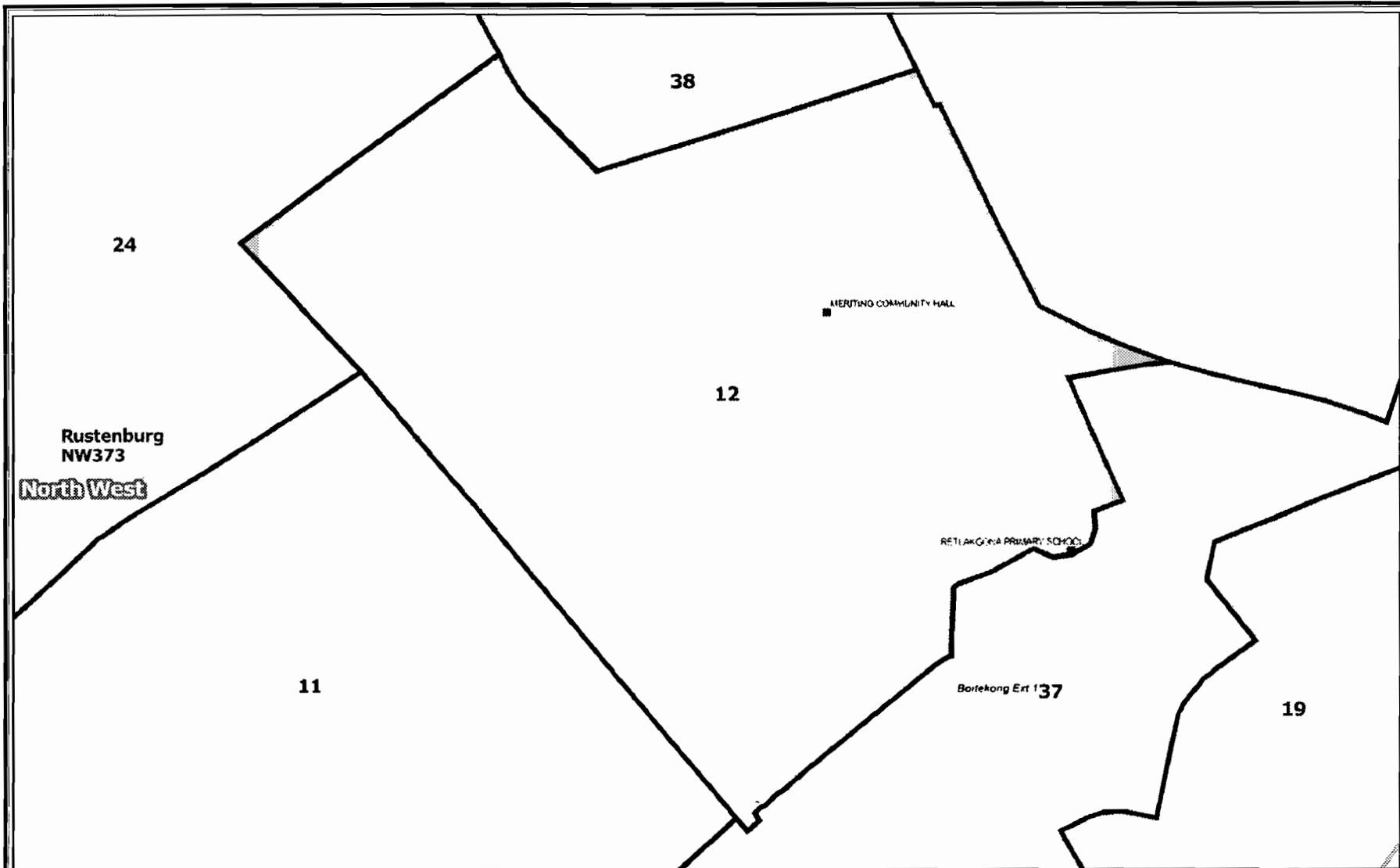
Legend		

Rustenburg(NW373)
 Publication of the delimitation of Ward 11
 of Rustenburg(NW373)
 in terms of Item 5 of Schedule 1 to the
 Local Government: Municipal Structures Act, 1998
 (Act No. 117 of 1998)

 NOT TO SCALE
DATE March 2010
WARD NUMBER 11

Additional information relating to this map
 can be obtained by contacting the
 Municipal Demarcation Board at:
 Tel: (012) 342 2481 Fax: (012) 342 2480
 e-mail: info@demarcation.org.za
 Website: www.demarcation.org.za
 Address: Private Bag X28, Hatfield 0028





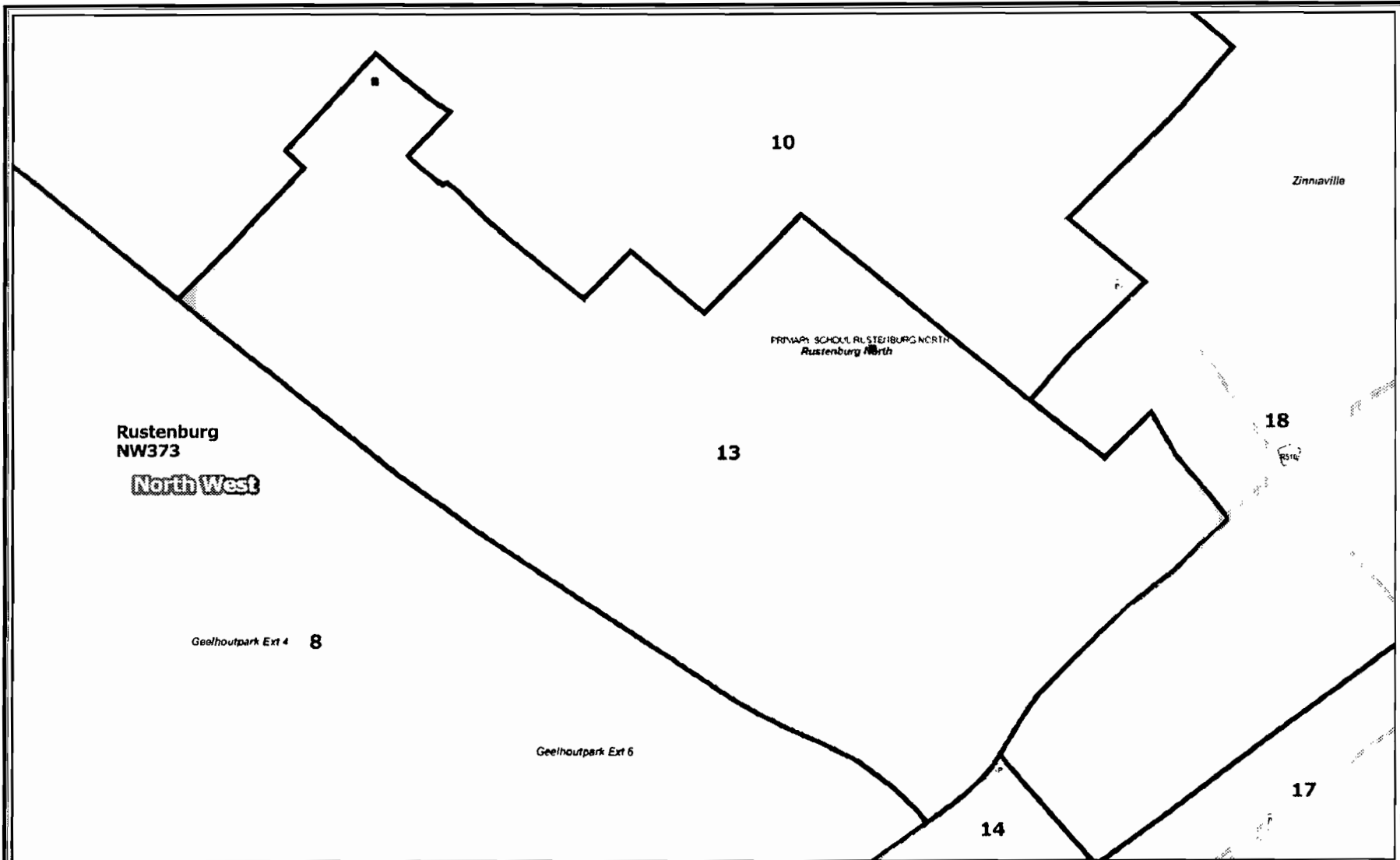
Legend		
Provincial Boundary	Dam	Voting Station
Local Municipality	Main Road	
Ward	Road	

Rustenburg(NW373)
 Publication of the delimitation of Ward 12
 of Rustenburg(NW373)
 in terms of Item 5 of Schedule 1 to the
 Local Government: Municipal Structures Act, 1998
 (Act No. 117 of 1998)

NOT TO SCALE
DATE March 2010
WARD NUMBER 12

Additional information relating to this map
 can be obtained by contacting the
 Municipal Demarcation Board at:
 Tel: (012) 342 2481 Fax: (012) 342 2480
 email: info@demarcation.org.za
 Website: www.demarcation.org.za
 Address: Private Bag X28, Hatfield 0028





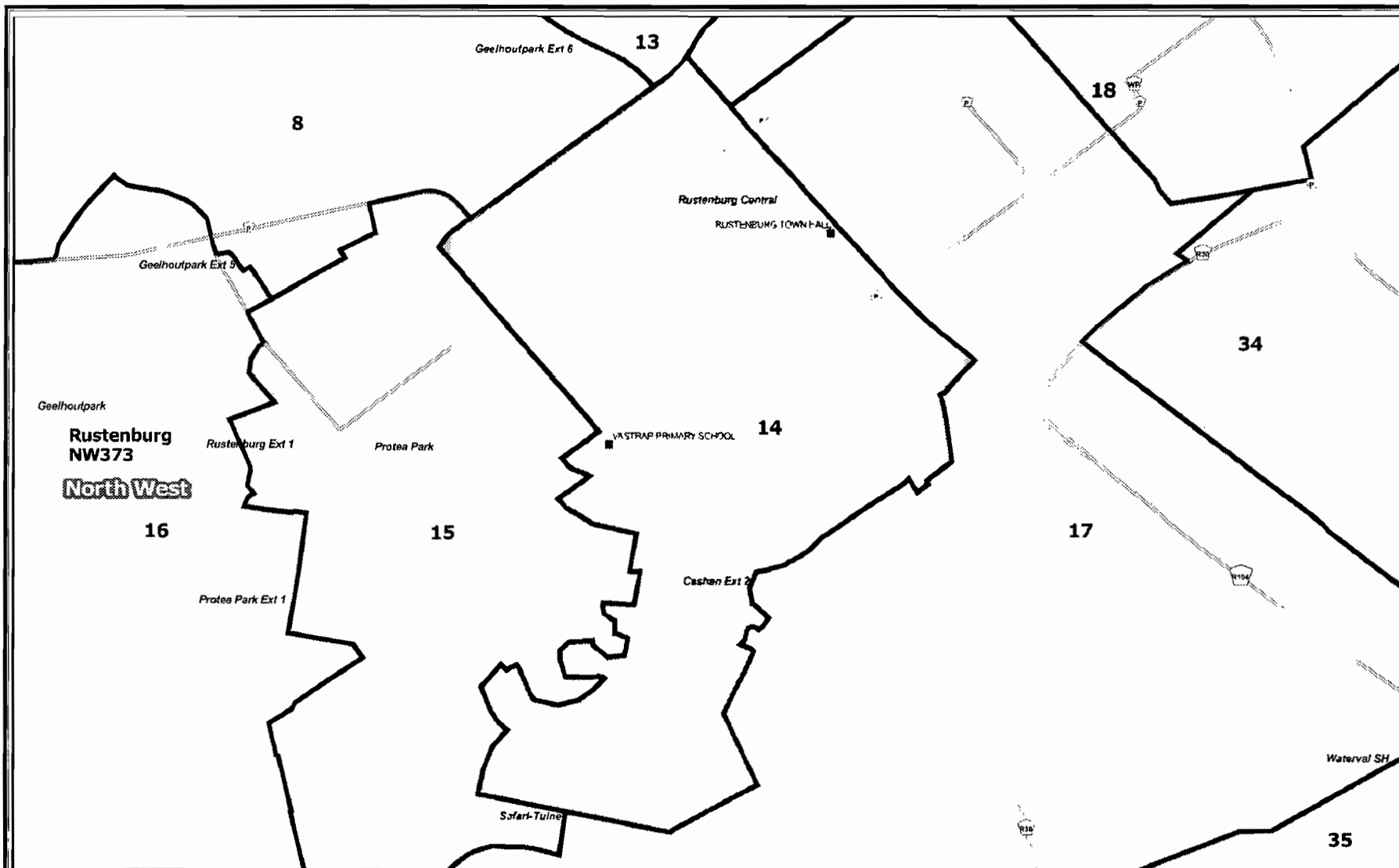
Legend		

Rustenburg(NW373)
 Publication of the delimitation of Ward 13
 of Rustenburg(NW373)
 in terms of Item 5 of Schedule 1 to the
 Local Government: Municipal Structures Act, 1998
 (Act No.117 of 1998)







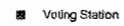
 NOT TO SCALE
DATE March 2010
WARD NUMBER 13

Additional information relating to this map
 can be obtained by contacting the
 Municipal Demarcation Board at:
 Tel (012) 342 2481 Fax (012) 342 2480
 email info@demarcation.org.za
 Website www.demarcation.org.za
 Address Private Bag 128 Hatfield 0028






Legend

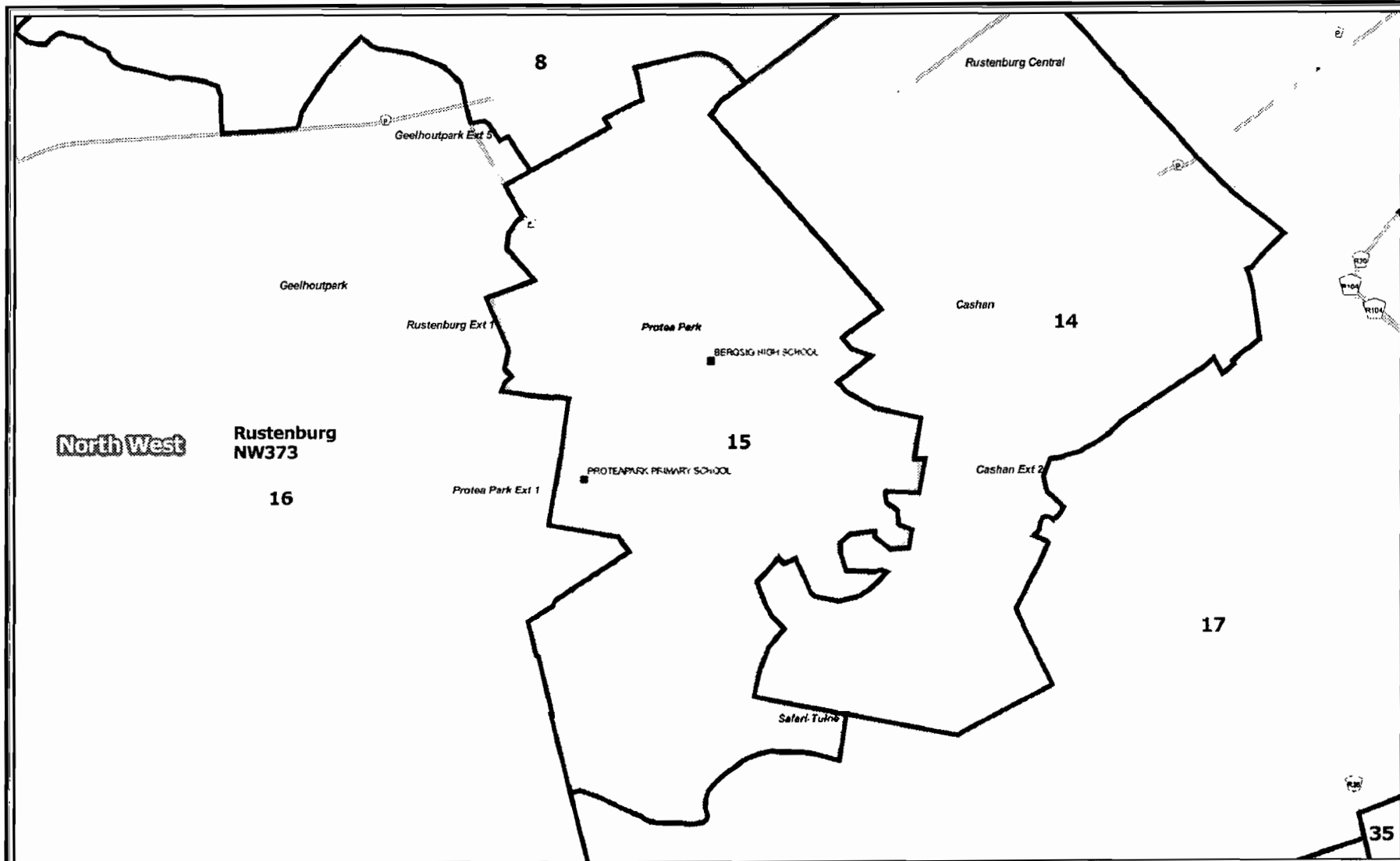
-  Provincial Boundary
-  Local Municipality
-  Ward
-  Dam
-  Main Road
-  Road
-  Voting Station

Rustenburg(NW373)
 Publication of the delimitation of Ward 14
 of Rustenburg(NW373)
 in terms of Item 5 of Schedule 1 to the
 Local Government: Municipal Structures Act, 1998
 (Act No.117 of 1998)

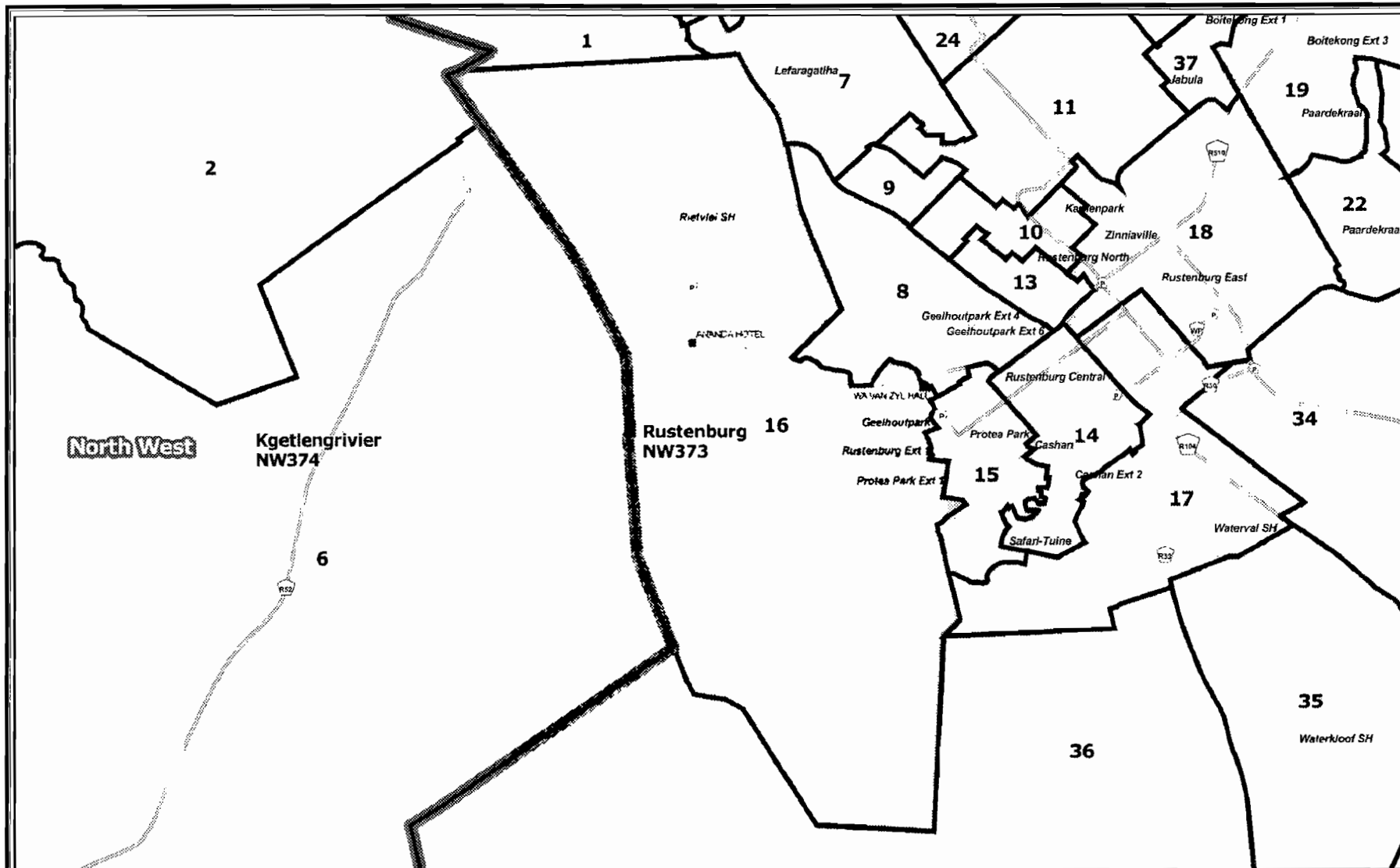
 NOT TO SCALE
DATE March 2010
WARD NUMBER 14

Additional information relating to this map
 can be obtained by contacting the
 Municipal Demarcation Board at:
 Tel (012) 342 2481 Fax (012) 342 2480
 email: info@demarcation.org.za
 Website: www.demarcation.org.za
 Address Private Bag X28, Hatfield 0028

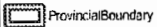




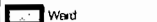






<p>Legend</p> <p> Provincial Boundary Dam Voting Station Local Municipality Main Road Ward Road </p>	<p>Rustenburg(NW373)</p> <p>Publication of the delimitation of Ward 15 of Rustenburg(NW373) in terms of Item 5 of Schedule 1 to the Local Government: Municipal Structures Act, 1998 (Act No.117 of 1998)</p>	<p> NOT TO SCALE.</p> <p>DATE March 2010</p> <p>WARD NUMBER 15</p>	<p>Additional information relating to this map can be obtained by contacting the Municipal Demarcation Board at:</p> <p>Tel: (012) 342 2481 Fax: (012) 342 2480</p> <p>email: info@demarcation.org.za</p> <p>Website: www.demarcation.org.za</p> <p>Address: Private Bag X28, Hatfield 0028</p>	
--	--	--	--	--



Legend

-  Provincial Boundary
-  Dam
-  Voting Station
-  Local Municipality
-  Main Road
-  Ward
-  Road

Rustenburg(NW373)
 Publication of the delimitation of Ward 16
 of Rustenburg(NW373)
 in terms of Item 5 of Schedule 1 to the
 Local Government: Municipal Structures Act, 1998
 (Act No 117 of 1998)

 NOT TO SCALE

DATE
 March 2010

WARD NUMBER
 16

Additional information relating to this map
 can be obtained by contacting the
 Municipal Demarcation Board at

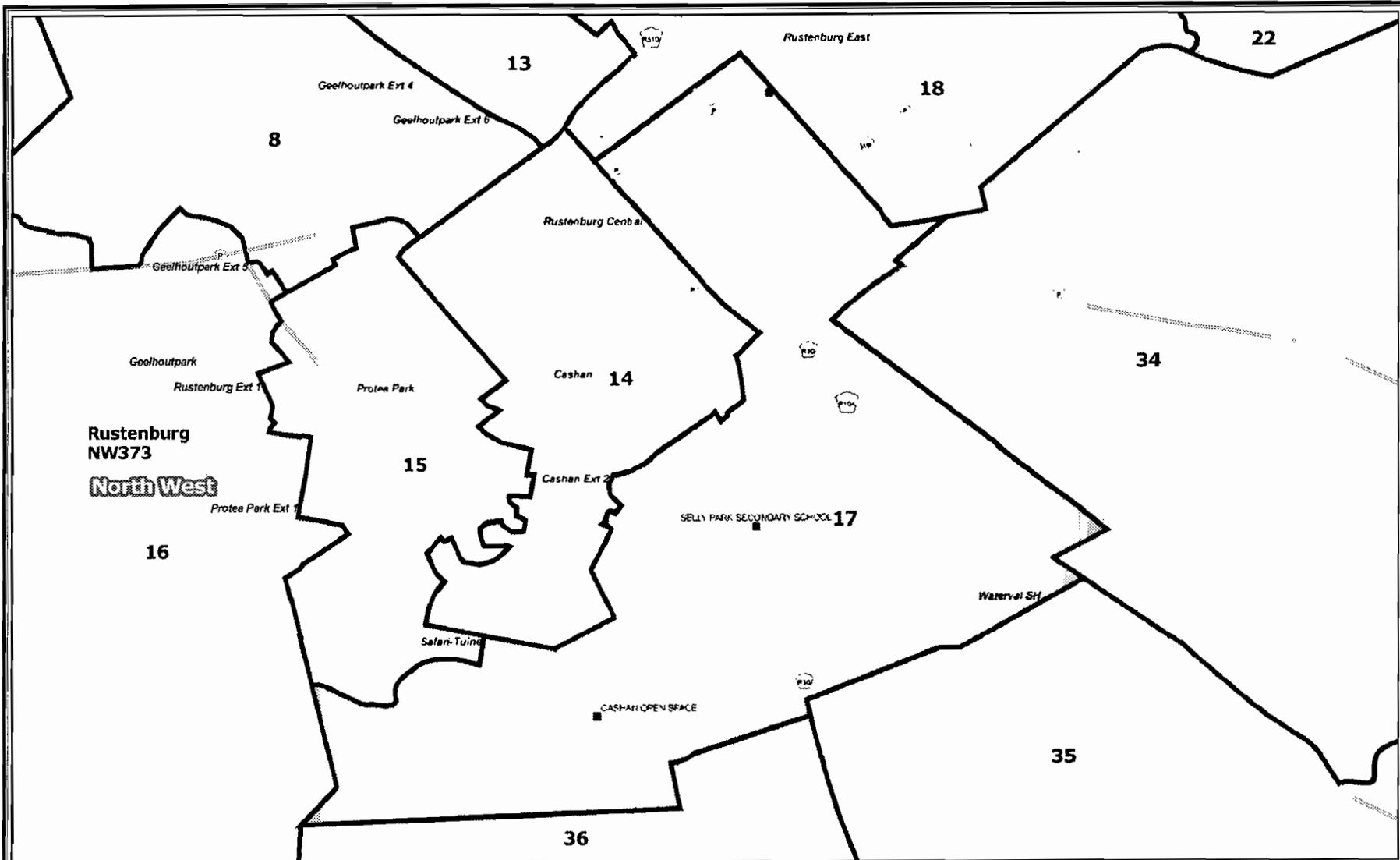
Tel: (012) 342 2481 Fax: (012) 342 2480

email: info@demarcation.org.za

Website: www.demarcation.org.za

Address: Private Bag X28, Hatfield 0028





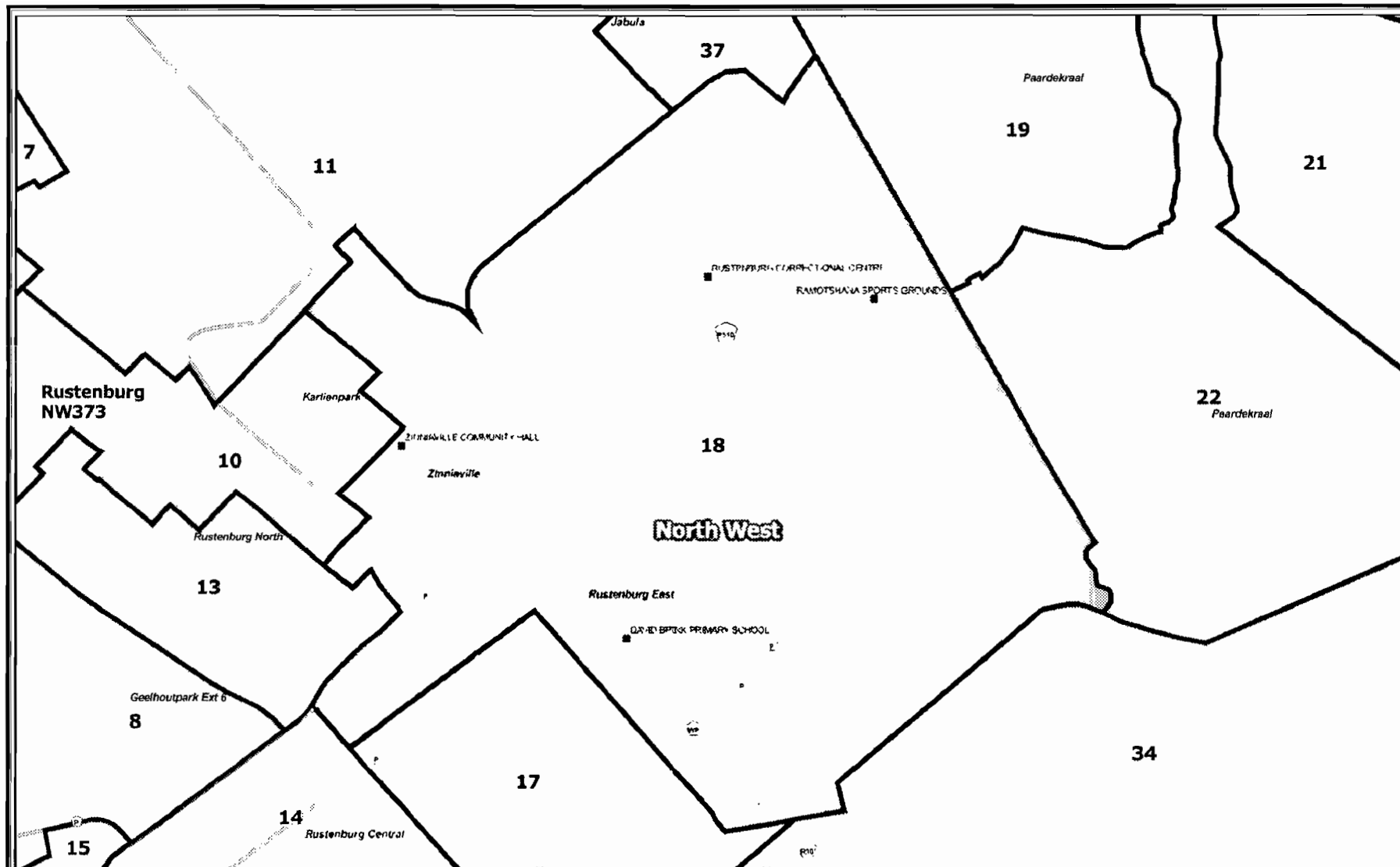
Legend		
	Provincial Boundary	
	Local Municipality	
	Ward	
	Dam	
	Main Road	
	Road	

Rustenburg(NW373)
 Publication of the delimitation of Ward 17
 of Rustenburg(NW373)
 in terms of Item 5 of Schedule 1 to the
 Local Government: Municipal Structures Act, 1998
 (Act No. 117 of 1998)

 NORTH SCALE
DATE March 2010
WARD NUMBER 17

Additional information relating to this map
 can be obtained by contacting the
 Municipal Demarcation Board at:
 Tel (012) 342 2481 Fax: (012) 342 2480
 email: info@demarcation.org.za
 Website: www.demarcation.org.za
 Address: Private Bag X26, Hatfield 0028





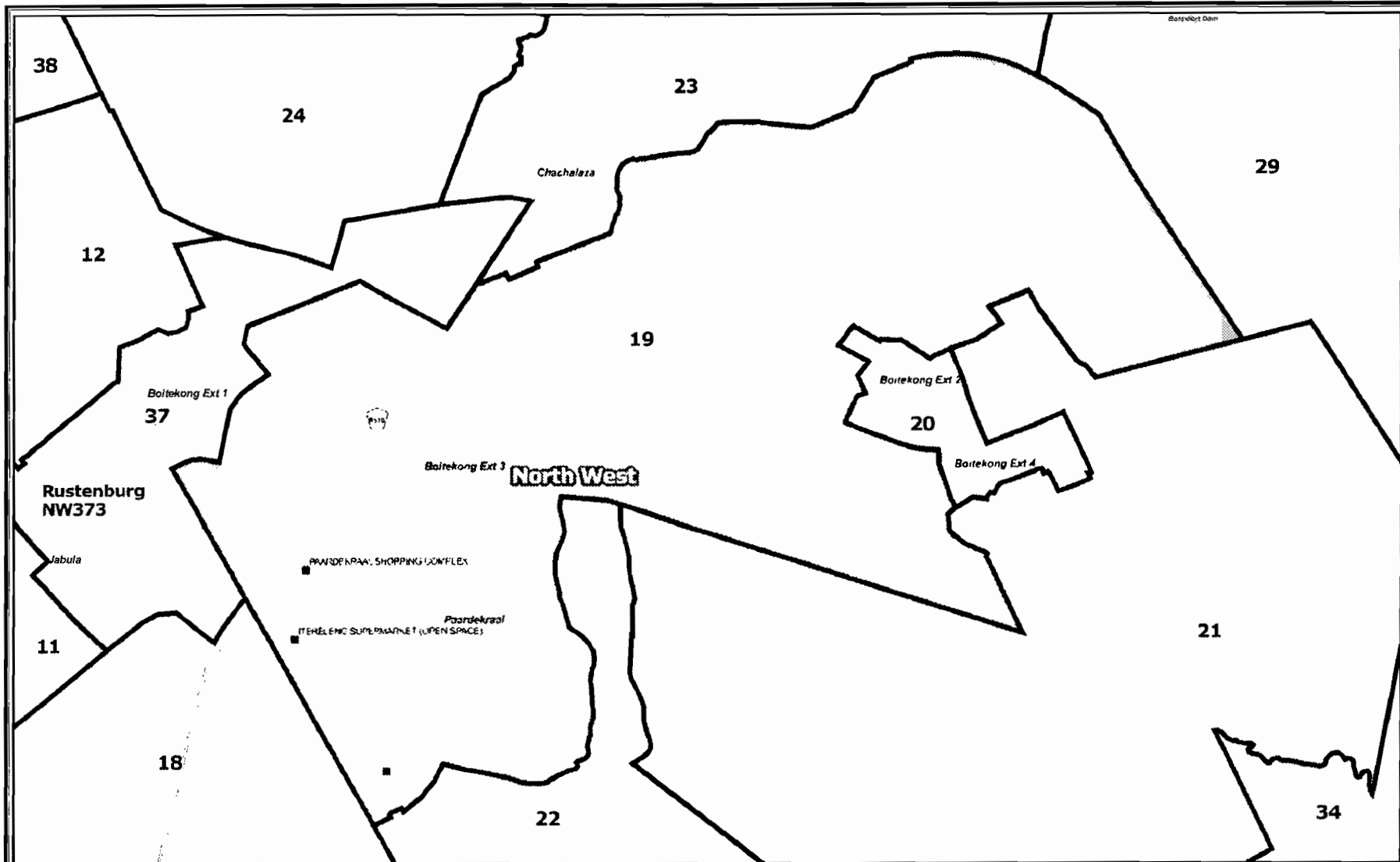
Legend		

Rustenburg(NW373)
 Publication of the delimitation of Ward 18
 of Rustenburg(NW373)
 in terms of Item 5 of Schedule 1 to the
 Local Government: Municipal Structures Act, 1998
 (Act No. 117 of 1998)

 NOT TO SCALE
DATE March 2011
WARD NUMBER 18

Additional information relating to this map
 can be obtained by contacting the
 Municipal Demarcation Board at:
 Tel: (012) 342 2481 Fax: (012) 342 2480
 email: info@demarcation.org.za
 Website: www.demarcation.org.za
 Address: Private Bag X28, Hatfield 0028





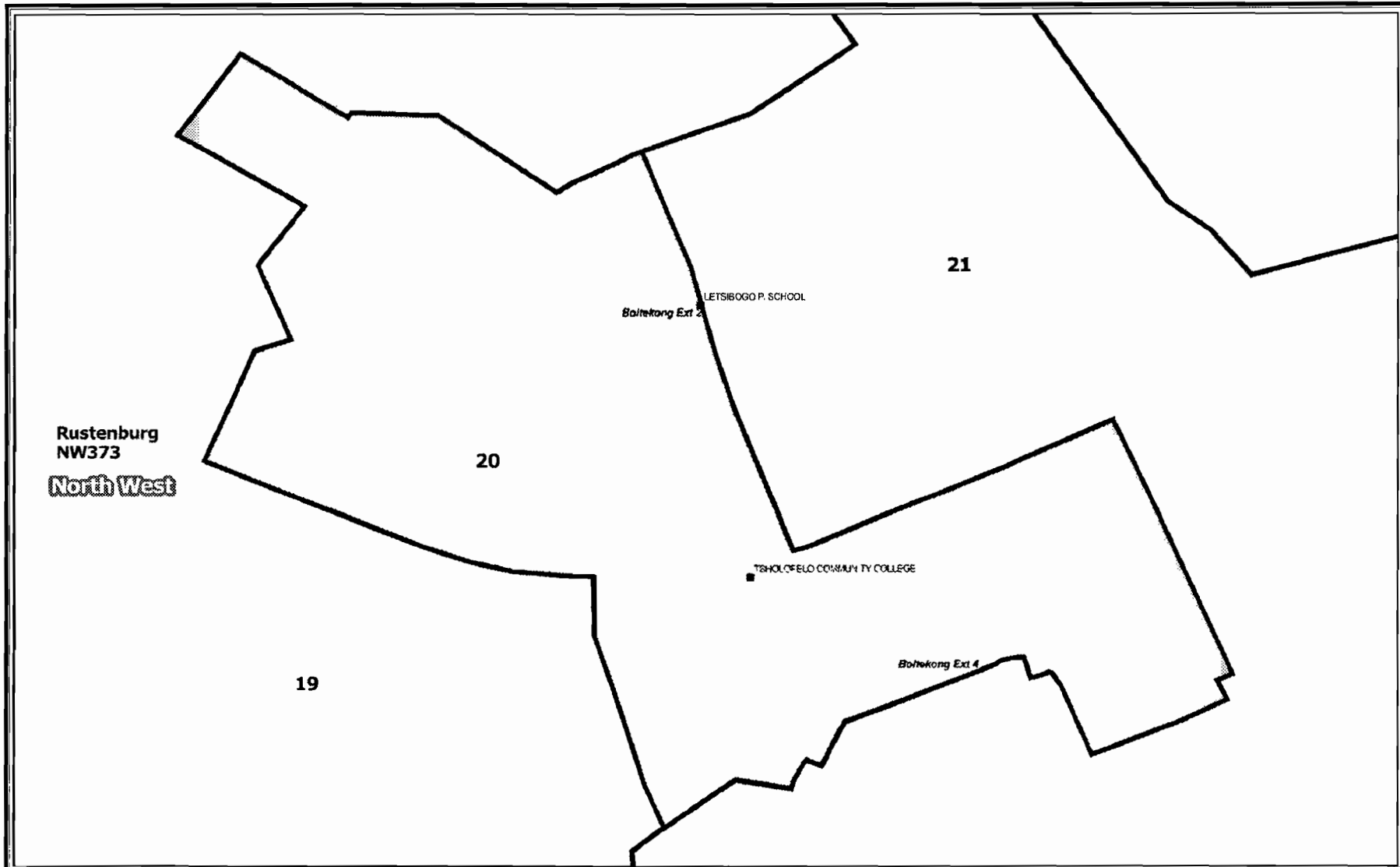
Legend		
	Dam	
	Main Road	
	Road	

Rustenburg(NW373)
 Publication of the delimitation of Ward 19
 of Rustenburg(NW373)
 in terms of Item 5 of Schedule 1 to the
 Local Government: Municipal Structures Act, 1998
 (Act No.117 of 1998)

 EAST: SCALE
DATE March 2010
WARD NUMBER 19

Additional information relating to this map
 can be obtained by contacting the
 Municipal Demarcation Board at:
 Tel: (012) 342 2481 Fax: (012) 342 2480
 email: info@demarcation.org.za
 Website: www.demarcation.org.za
 Address: Private Bag X28, Hatfield 0028





Rustenburg
NW373
North West

19

20

21

Bolekong Ext. 2
LETSIBOGO P. SCHOOL

TSHOLEFELO COMMUNITY COLLEGE

Bolekong Ext. 4

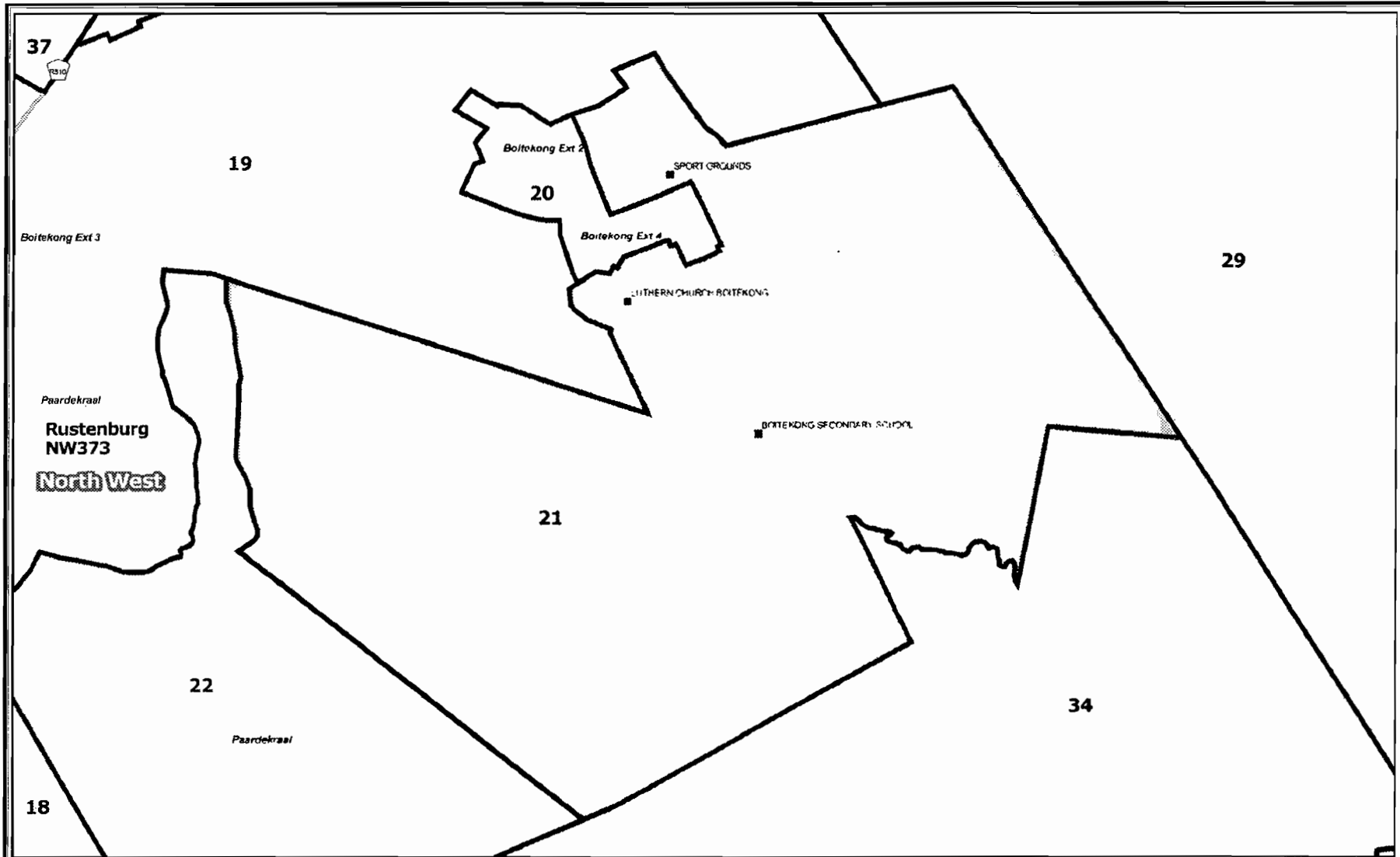
Legend		

Rustenburg(NW373)
 Publication of the delimitation of Ward 20
 of Rustenburg(NW373)
 in terms of Item 5 of Schedule 1 to the
 Local Government: Municipal Structures Act, 1998
 (Act No. 117 of 1998)

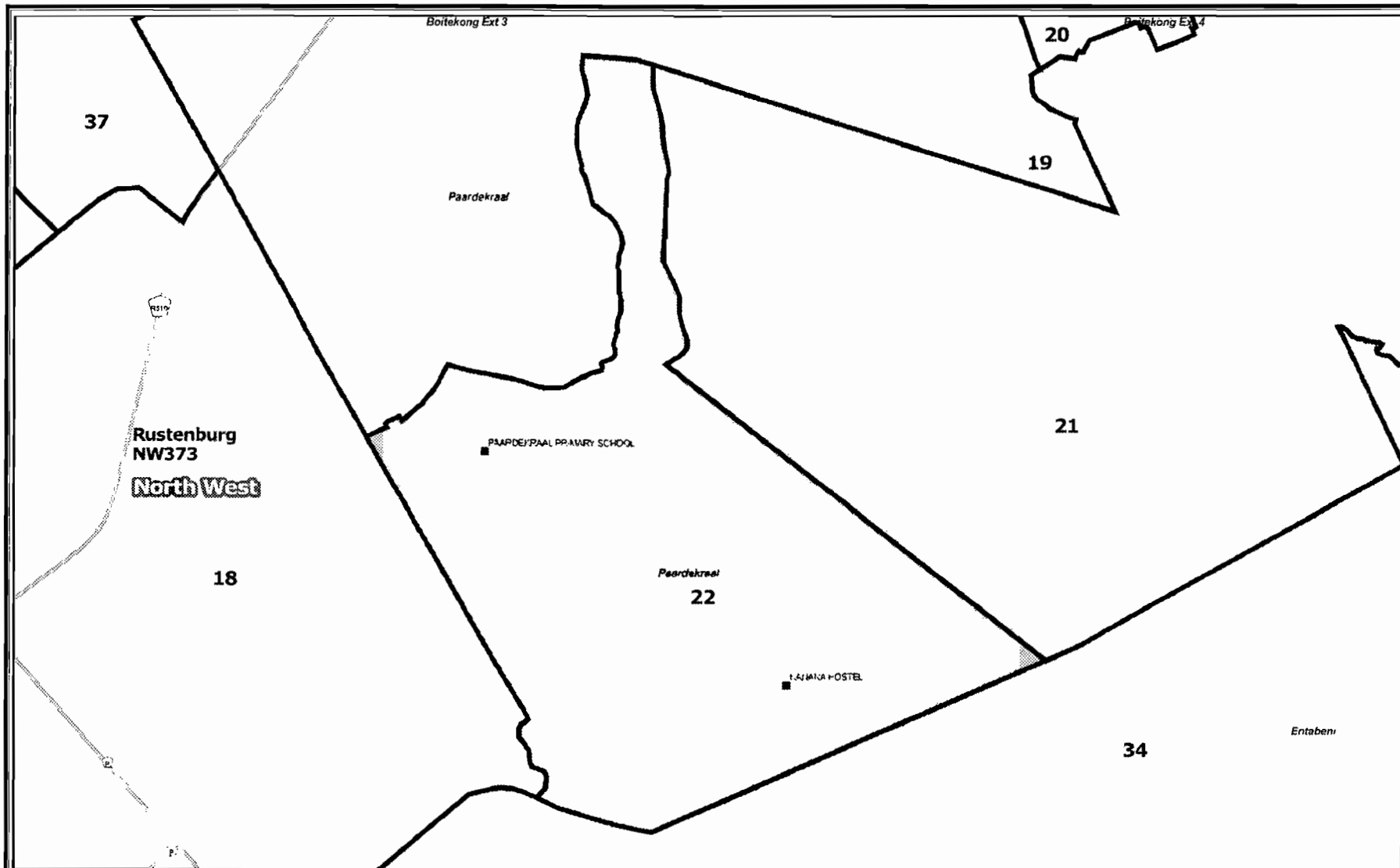
 NOT TO SCALE
DATE March 2010
WARD NUMBER 20

Additional information relating to this map
 can be obtained by contacting the
 Municipal Demarcation Board at:
 Tel: (012) 342 2481 Fax: (012) 342 2480
 email: info@demarcation.org.za
 Website: www.demarcation.org.za
 Address: Private Bag X28 Hatfield 0028





<p>Legend</p> <ul style="list-style-type: none"> Provincial Boundary Local Municipality Ward Dam Main Road Road Voting Station 	<p>Rustenburg(NW373) Publication of the delimitation of Ward 21 of Rustenburg(NW373) in terms of Item 5 of Schedule 1 to the Local Government: Municipal Structures Act, 1998 (Act No.117 of 1998)</p>	<p> NOT TO SCALE</p> <p>DATE March 2010</p> <p>WARD NUMBER 21</p>	<p>Additional information relating to this map can be obtained by contacting the Municipal Demarcation Board at:</p> <p>Tel: (012) 342 2481 Fax: (012) 342 2480 email: info@demarcation.org.za Website: www.demarcation.org.za Address: Private Bag X28, Hatfield 0028</p>	
---	--	---	---	--



Legend

- | | | |
|--|-----|--|
| | Dam | |
| | | |
| | | |

Rustenburg(NW373)
 Publication of the delimitation of Ward 22
 of Rustenburg(NW373)
 in terms of Item 5 of Schedule 1 to the
 Local Government: Municipal Structures Act, 1998
 (Act No.117 of 1998)

NOT TO SCALE

DATE
March 2010

WARD NUMBER
22

Additional information relating to this map
can be obtained by contacting the
Municipal Demarcation Board at:

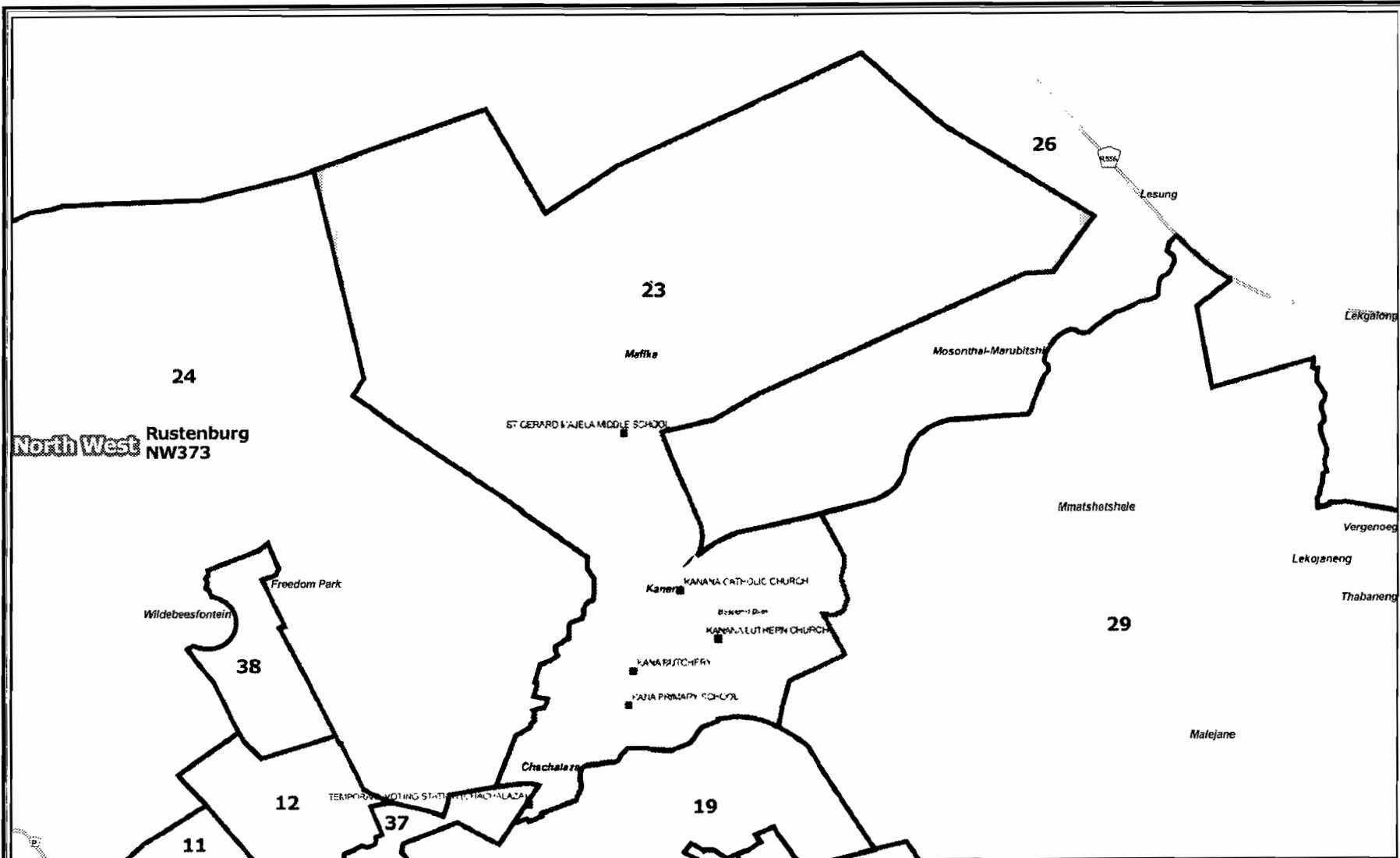
Tel: (012) 342 2481 Fax: (012) 342 2480

email: info@demarcation.org.za

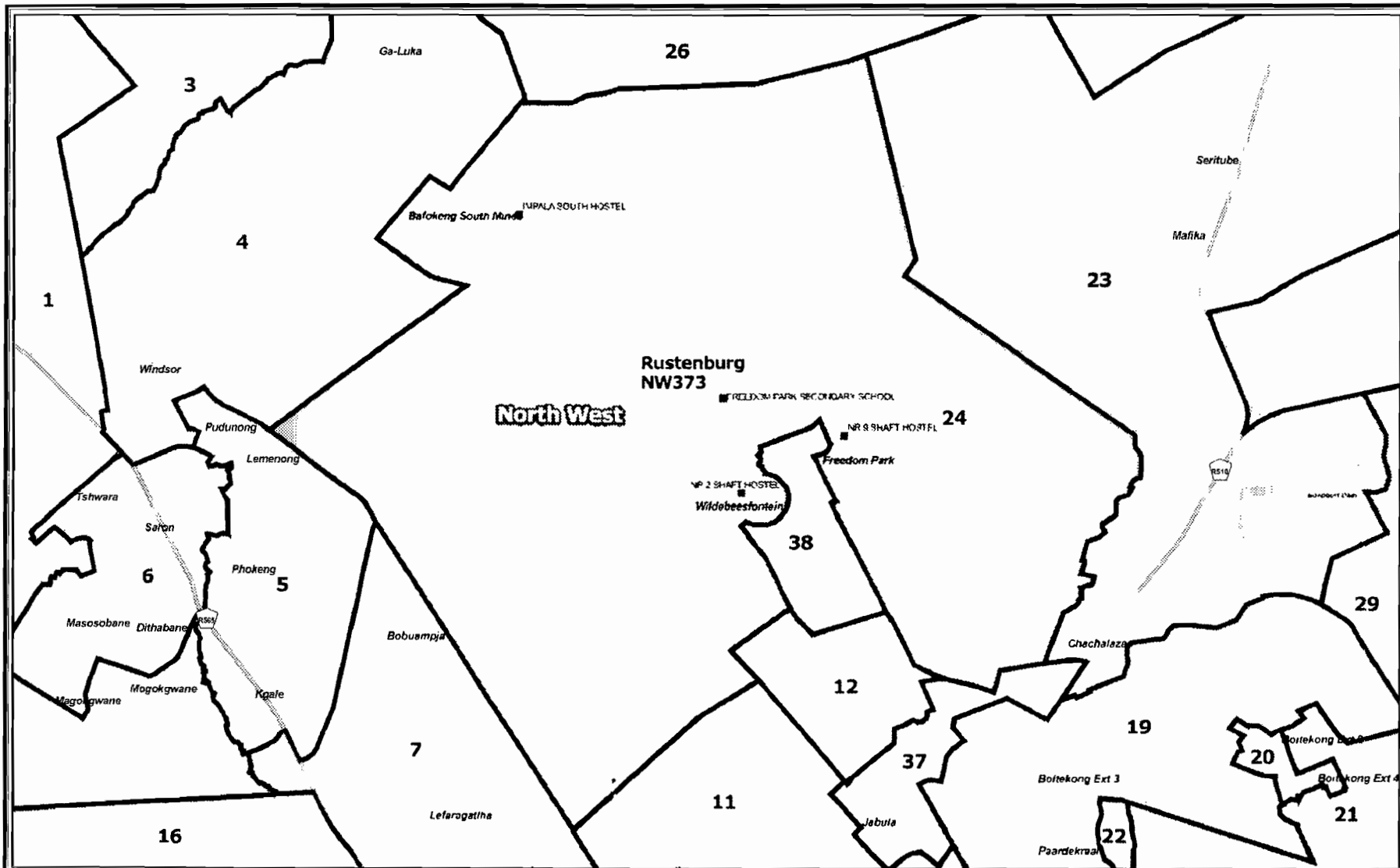
Website: www.demarcation.org.za

Address: Private Bag X28, Hatfield 0028



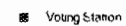









<p>Legend</p> <ul style="list-style-type: none"> Provincial Boundary Local Municipality Ward Dam Main Road Road Voting Station 	<p>Rustenburg(NW373) Publication of the delimitation of Ward 23 of Rustenburg(NW373) in terms of Item 5 of Schedule 1 to the Local Government: Municipal Structures Act, 1998 (Act No.117 of 1998)</p>	<p> NOT TO SCALE</p> <p>DATE March 2010</p> <p>WARD NUMBER 23</p>	<p>Additional information relating to this map can be obtained by contacting the Municipal Demarcation Board at:</p> <p>Tel (012) 342 2481 Fax: (012) 342 2480 email: info@demarcation.org.za Website: www.demarcation.org.za Address: Private Bag X28, Hatfield 0028</p>	
---	--	--	--	--



Legend

-  Provincial Boundary
-  Dam
-  Voting Station
-  Local Municipality
-  Main Road
-  Ward
-  Road

Rustenburg(NW373)
 Publication of the delimitation of Ward 24
 of Rustenburg(NW373)
 in terms of Item 5 of Schedule 1 to the
 Local Government: Municipal Structures Act, 1998
 (Act No. 117 of 1998)

 NOT TO SCALE

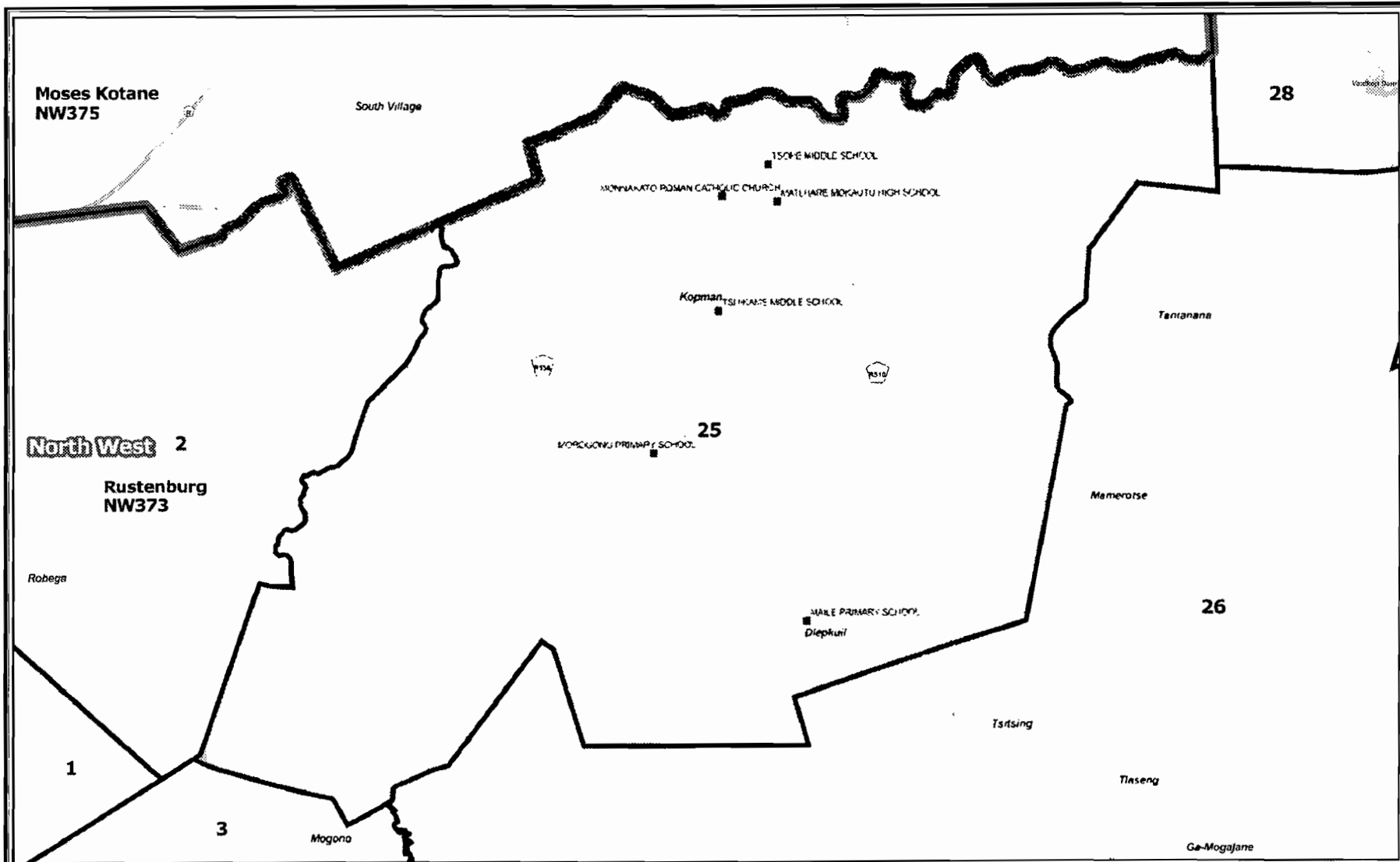
DATE
 March 2010

WARD NUMBER
 24

Additional information relating to this map
 can be obtained by contacting the
 Municipal Demarcation Board at:

Tel: (012) 342 2481 Fax: (012) 342 2480
 email: info@demarcation.org.za
 Website: www.demarcation.org.za
 Address: Private Bag X28, Hatfield 0028





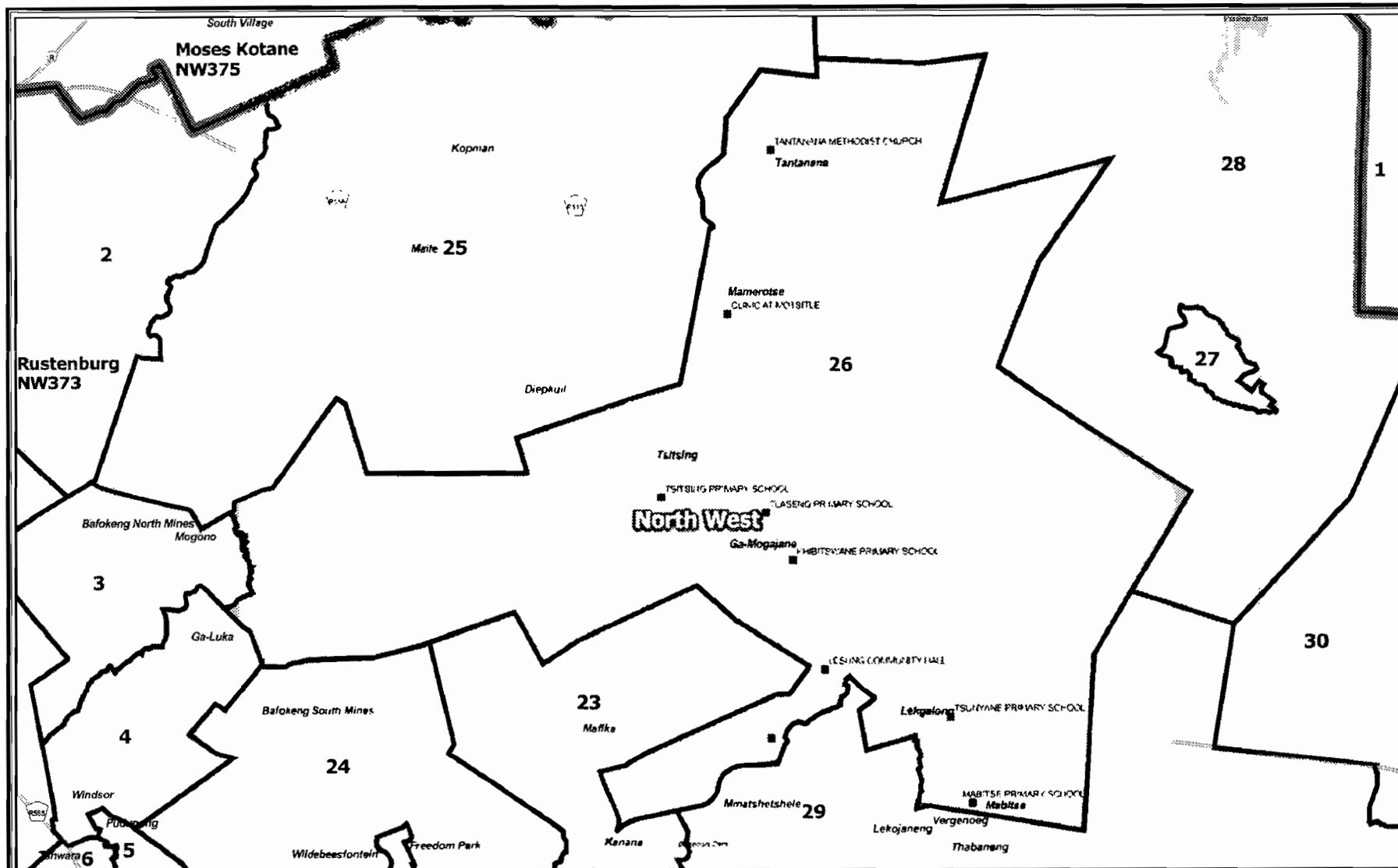
Legend		
	Provincial Boundary	
	Dam	
	Local Municipality	
	Ward	
	Main Road	
	Road	
		Voting Station

Rustenburg(NW373)
 Publication of the delimitation of Ward 25
 of Rustenburg(NW373)
 in terms of Item 5 of Schedule 1 to the
 Local Government: Municipal Structures Act, 1998
 (Act No.117 of 1998)








	NOT TO SCALE
DATE	March 2010
WARD NUMBER	25

Additional information relating to this map
 can be obtained by contacting the
 Municipal Demarcation Board at
 Tel: (012) 342 2191 Fax: (012) 342 2480
 email: info@demarcation.org.za
 Website: www.demarcation.org.za
 Address: Private Bag 428, Hatfield 0028

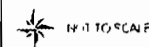




Legend

-  Provincial Boundary
-  Local Municipality
-  Ward
-  Dam
-  Main Road
-  Road
-  Voting Station

Rustenburg(NW373)
 Publication of the delimitation of Ward 26
 of Rustenburg(NW373)
 in terms of Item 5 of Schedule 1 to the
 Local Government: Municipal Structures Act, 1998
 (Act No.117 of 1998)



1:1 TO SCALE

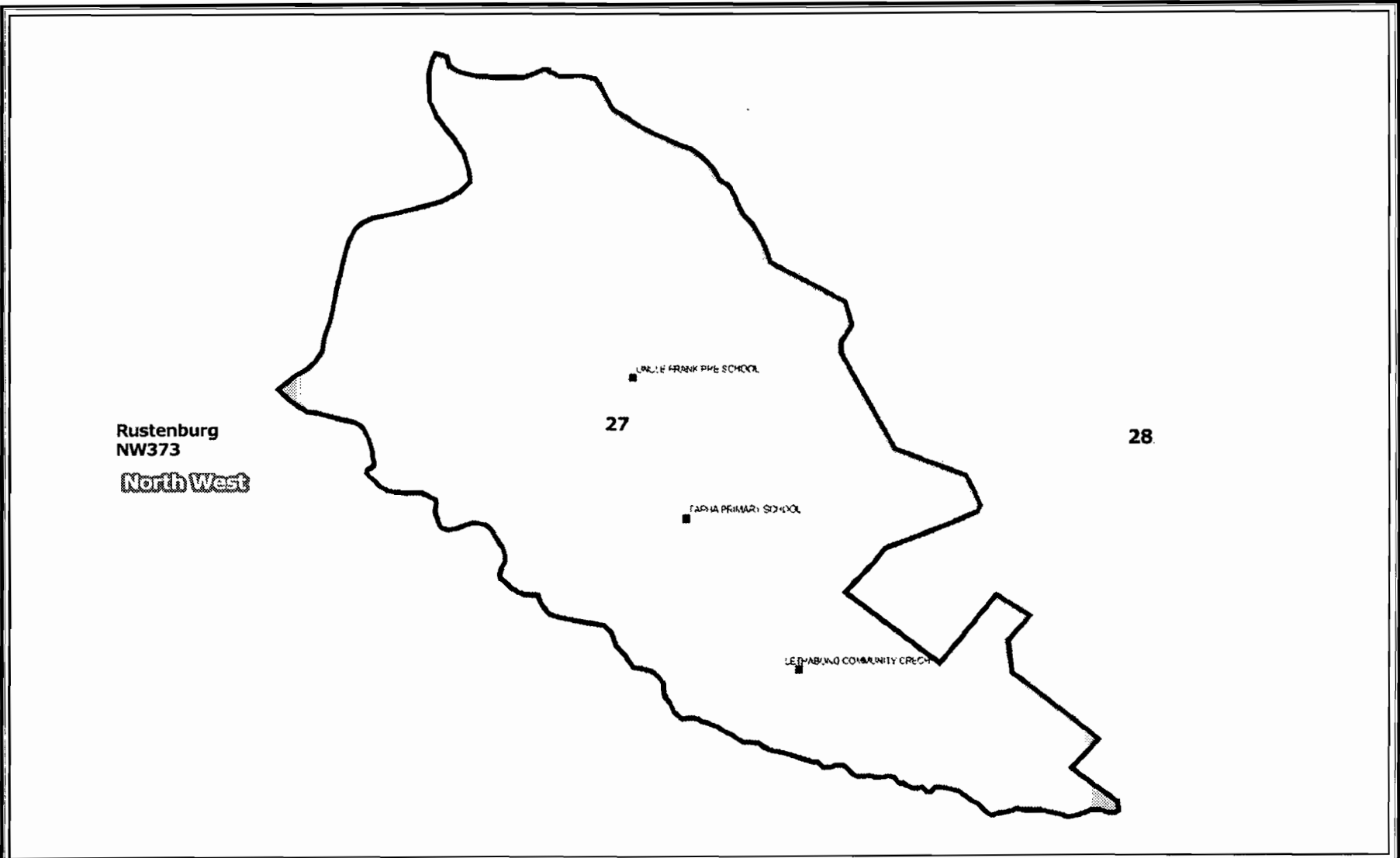
DATE
March 2010

WARD NUMBER
26

Additional information relating to this map
 can be obtained by contacting the
 Municipal Demarcation Board at:

Tel (012) 342 2381 Fax (012) 342 2480
 email: info@demarcation.org.za
 Website: www.demarcation.org.za
 Address: Private Bag X28, Hatfield 0028





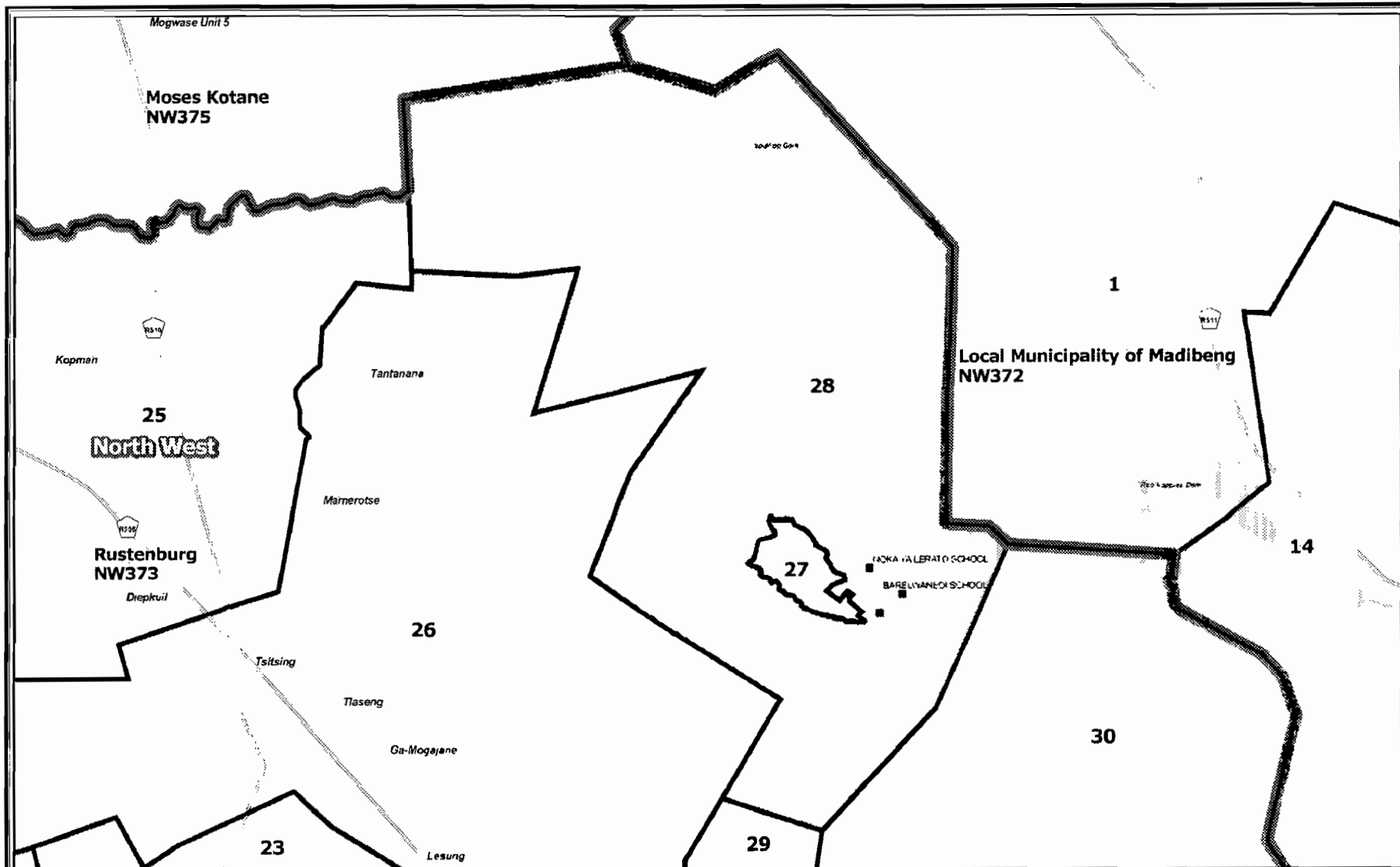
Legend		
Provincial Boundary	Dam	Voting Station
Local Municipality	Main Road	
Ward	Road	

Rustenburg(NW373)
 Publication of the delimitation of Ward 27
 of Rustenburg(NW373)
 in terms of Item 5 of Schedule 1 to the
 Local Government: Municipal Structures Act, 1998
 (Act No. 117 of 1998)








NOT TO SCALE
DATE March 2010
WARD NUMBER 27

Additional information relating to this map
 can be obtained by contacting the
 Municipal Demarcation Board at:
 Tel: (012) 342 2481 Fax: (012) 342 2480
 email: info@demarcation.org.za
 Website: www.demarcation.org.za
 Address: Private Bag X28, Hatfield 0028






Legend

-  Provincial Boundary
-  Local Municipality
-  Ward
-  Dam
-  Main Road
-  Road
-  Voting Station

Rustenburg(NW373)
 Publication of the delimitation of Ward 28
 of Rustenburg(NW373)
 in terms of Item 5 of Schedule 1 to the
 Local Government: Municipal Structures Act, 1998
 (Act No. 117 of 1998)

 NOT TO SCALE

DATE
 March 2010

WARD NUMBER
 28

Additional information relating to this map
 can be obtained by contacting the
 Municipal Demarcation Board at:

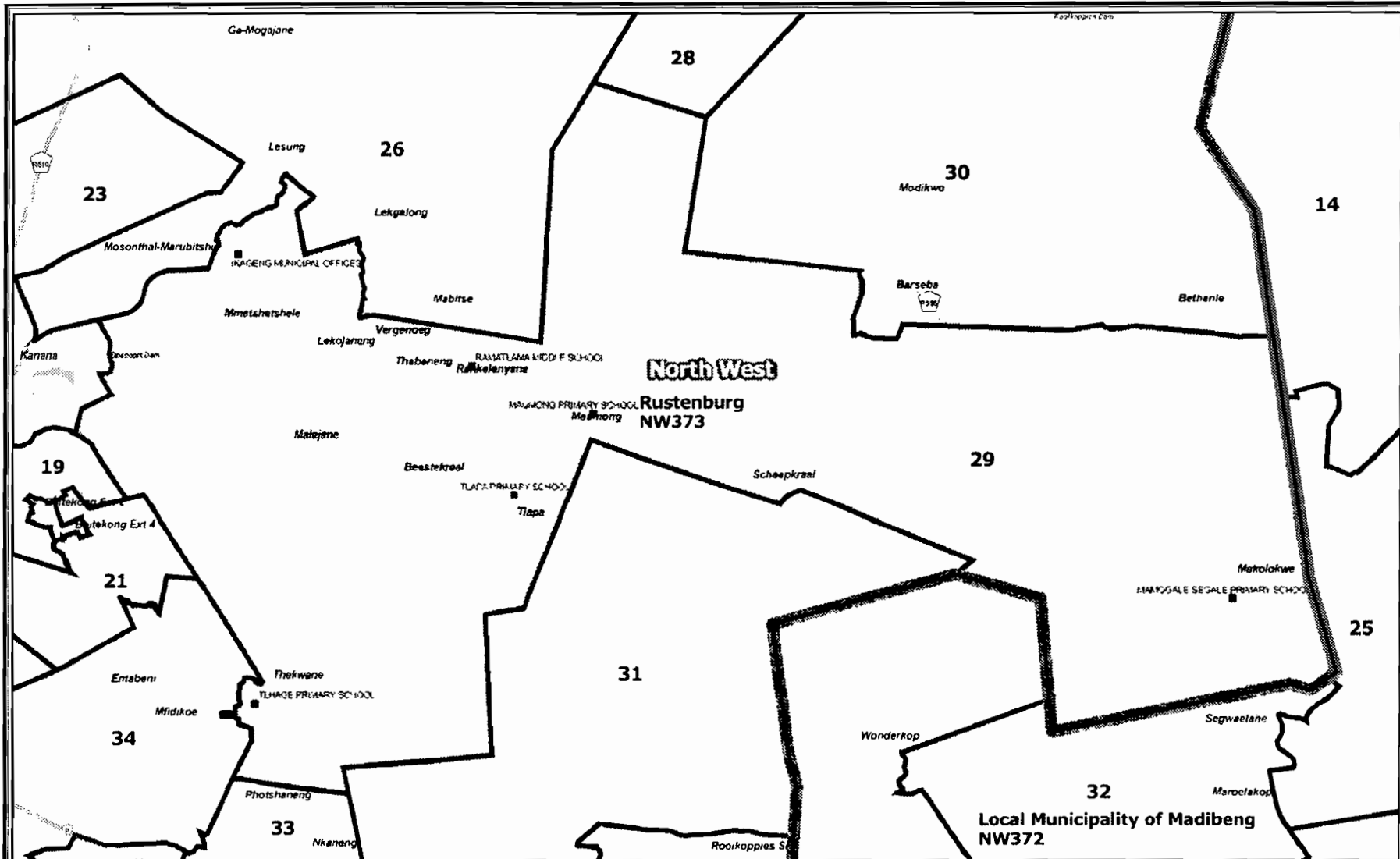
Tel: (012) 342 2481 Fax: (012) 342 2480

email: info@demarcation.org.za

Website: www.demarcation.org.za

Address: Private Bag X28, Herfield 0028





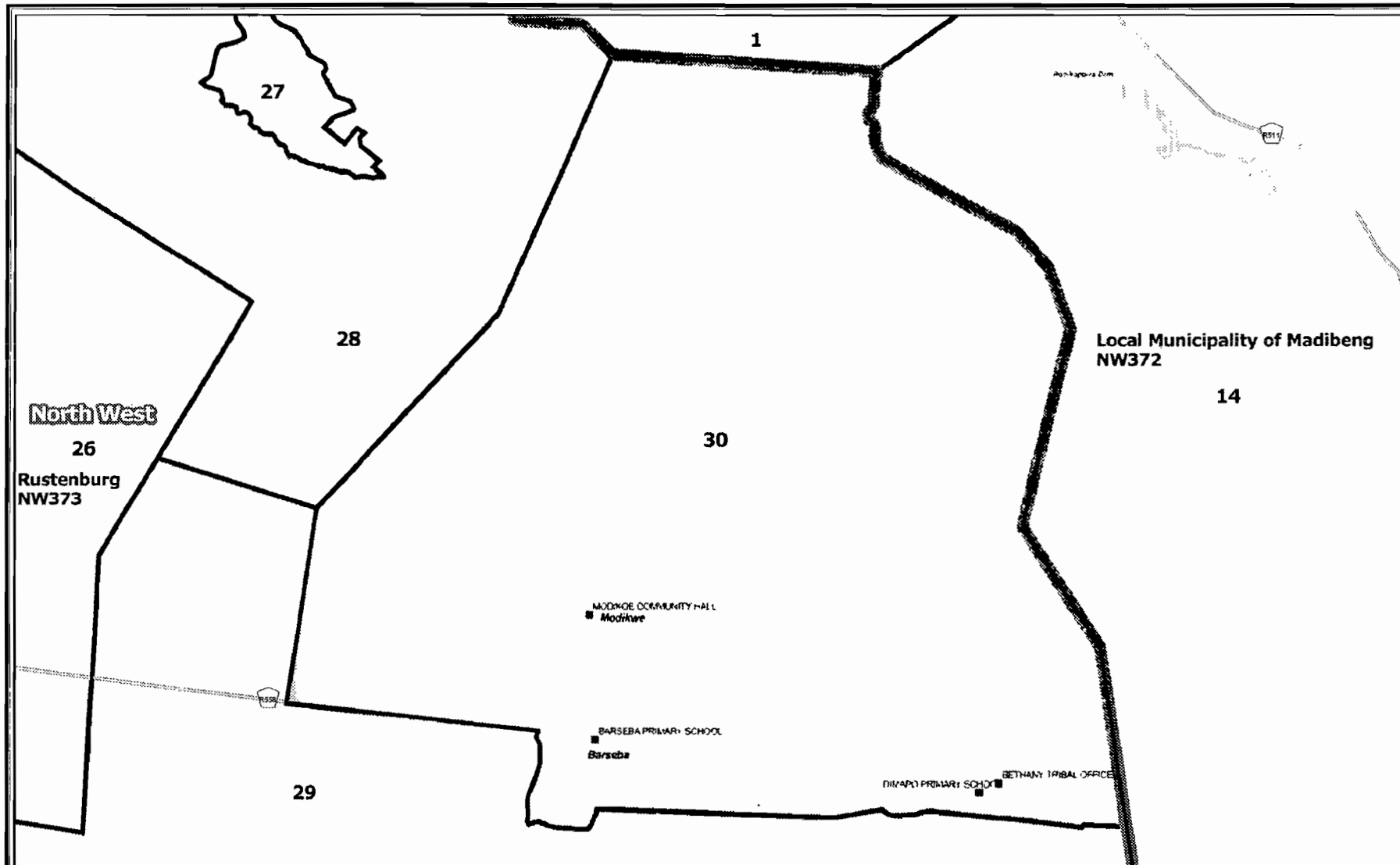
Legend		
	Provincial Boundary	
	Local Municipality	
	Ward	
	Urban	
	Rural Road	
	Road	
	Voting Station	

Rustenburg(NW373)
 Publication of the delimitation of Ward 29
 of Rustenburg(NW373)
 in terms of Item 5 of Schedule 1 to the
 Local Government: Municipal Structures Act, 1998
 (Act No. 117 of 1998)

	NOT TO SCALE
DATE	March 2010
WARD NUMBER	29

Additional information relating to this map
 can be obtained by contacting the
 Municipal Demarcation Board at
 Tel: (012) 342 2481 Fax: (012) 342 2480
 email: info@demarcation.org.za
 Website: www.demarcation.org.za
 Address: Private Bag 128 Hatfield 0028





Local Municipality of Madibeng
NW372
14

North West

26
Rustenburg
NW373

MODIKWE COMMUNITY HALL
Modikwe

BARSEBA PRIMARY SCHOOL
Barseba

DIRAKO PRIMARY SCHOOL BETHANY TRIBAL OFFICE

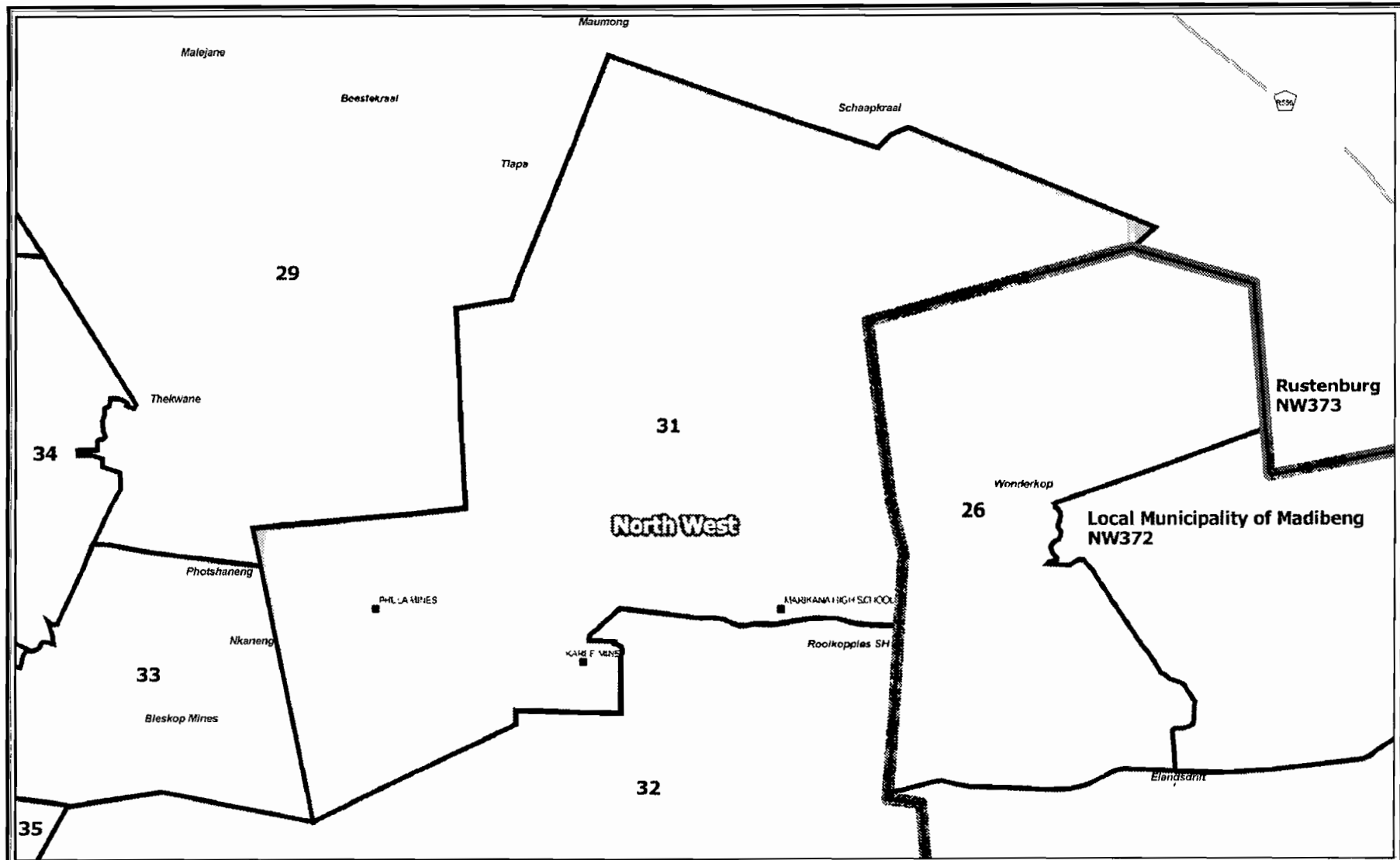
Legend		

Rustenburg(NW373)
 Publication of the delimitation of Ward 30
 of Rustenburg(NW373)
 in terms of Item 5 of Schedule 1 to the
 Local Government: Municipal Structures Act, 1998
 (Act No 117 of 1998)

	NOT TO SCALE
DATE	March 2010
WARD NUMBER	30

Additional information relating to this map
 can be obtained by contacting the
 Municipal Demarcation Board at:
 Tel: (012) 342 2481 Fax: (012) 342 2480
 email: info@demarcation.org.za
 Website: www.demarcation.org.za
 Address: Private Bag X28, Hatfield 0028





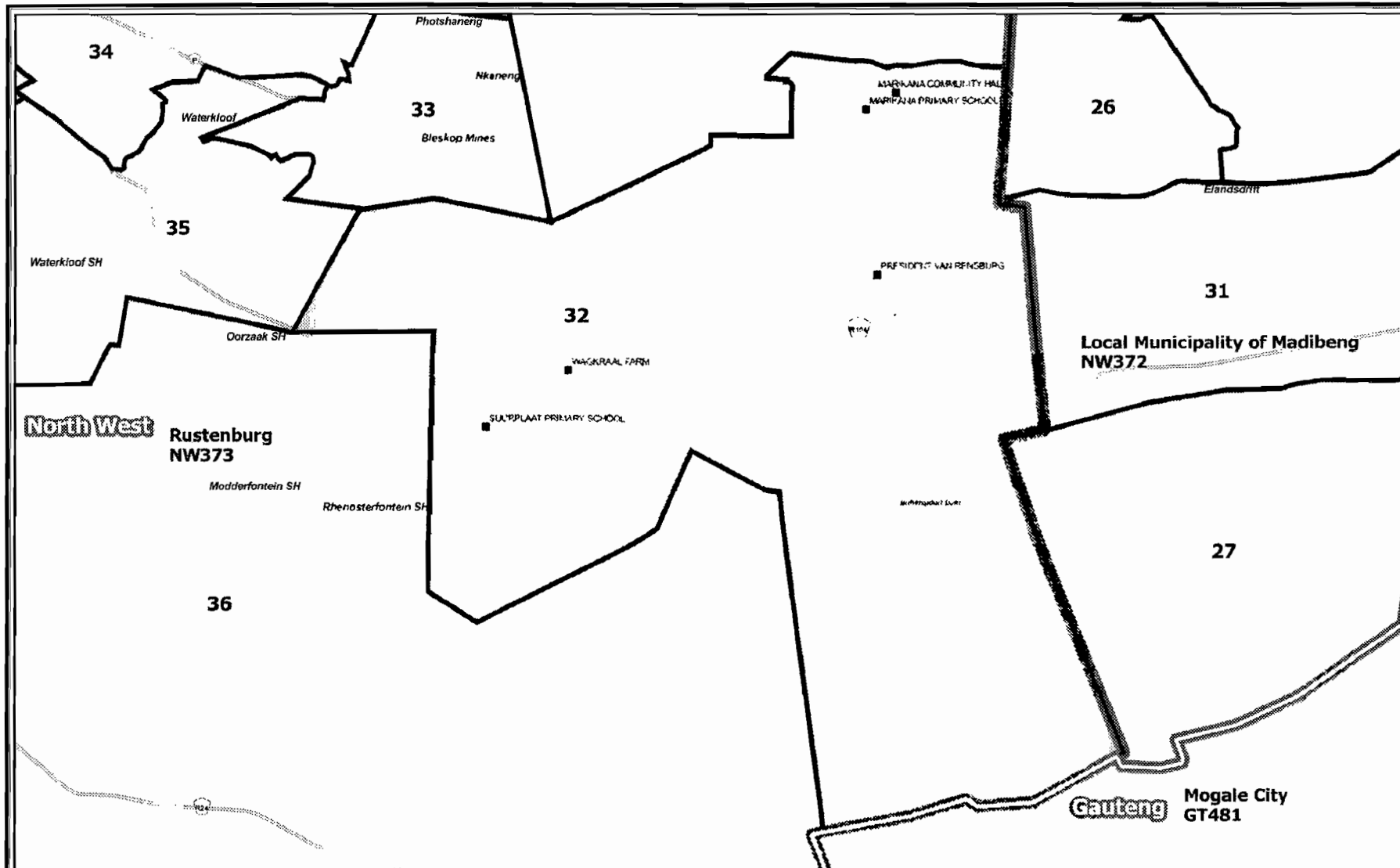
Legend		
Provincial Boundary	Dam	Voting Station
Local Municipality	Main Road	
Ward	Road	

Rustenburg(NW373)
 Publication of the delimitation of Ward 31
 of Rustenburg(NW373)
 in terms of Item 5 of Schedule 1 to the
 Local Government: Municipal Structures Act, 1998
 (Act No 117 of 1998)








NOT TO SCALE
DATE March 2010
WARD NUMBER 31

Additional information relating to this map
 can be obtained by contacting the
 Municipal Demarcation Board at:
 Tel. (012) 342 2481 Fax: (012) 342 2480
 email: info@demarcation.org.za
 Website www.demarcation.org.za
 Address: Private Bag X28, Hatfield 0028





Legend

-  Provincial Boundary
-  Dam
-  Voting Station
-  Local Municipality
-  Main Road
-  Ward
-  Road

Rustenburg(NW373)
 Publication of the delimitation of Ward 32
 of Rustenburg(NW373)
 in terms of Item 5 of Schedule 1 to the
 Local Government: Municipal Structures Act, 1998
 (Act No.117 of 1998)



DATE
March 2010

WARD NUMBER
32

Additional information relating to this map
can be obtained by contacting the
Municipal Demarcation Board at:

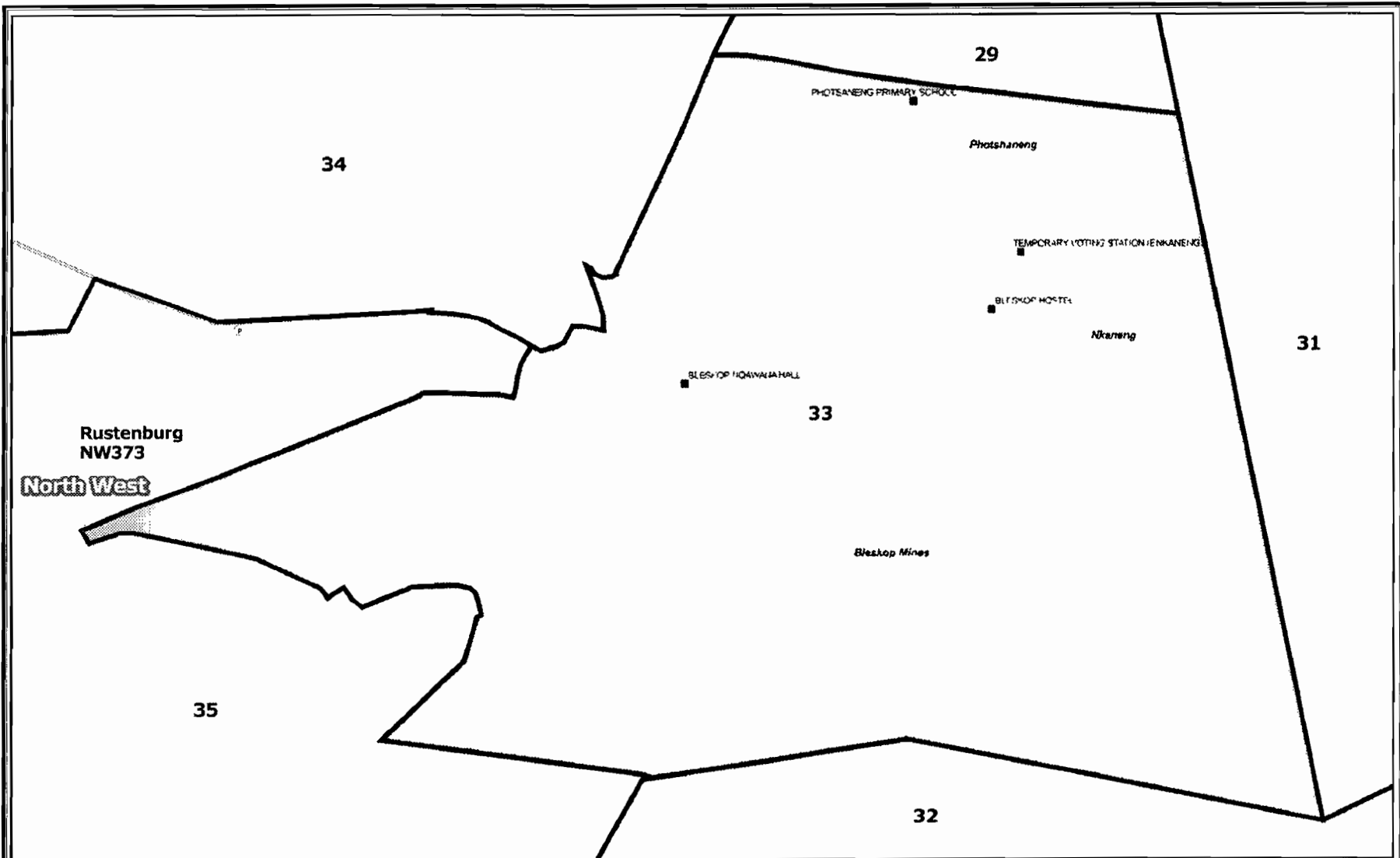
Tel: (012) 342 2481 Fax: (012) 342 2480

email: info@demarcation.org.za

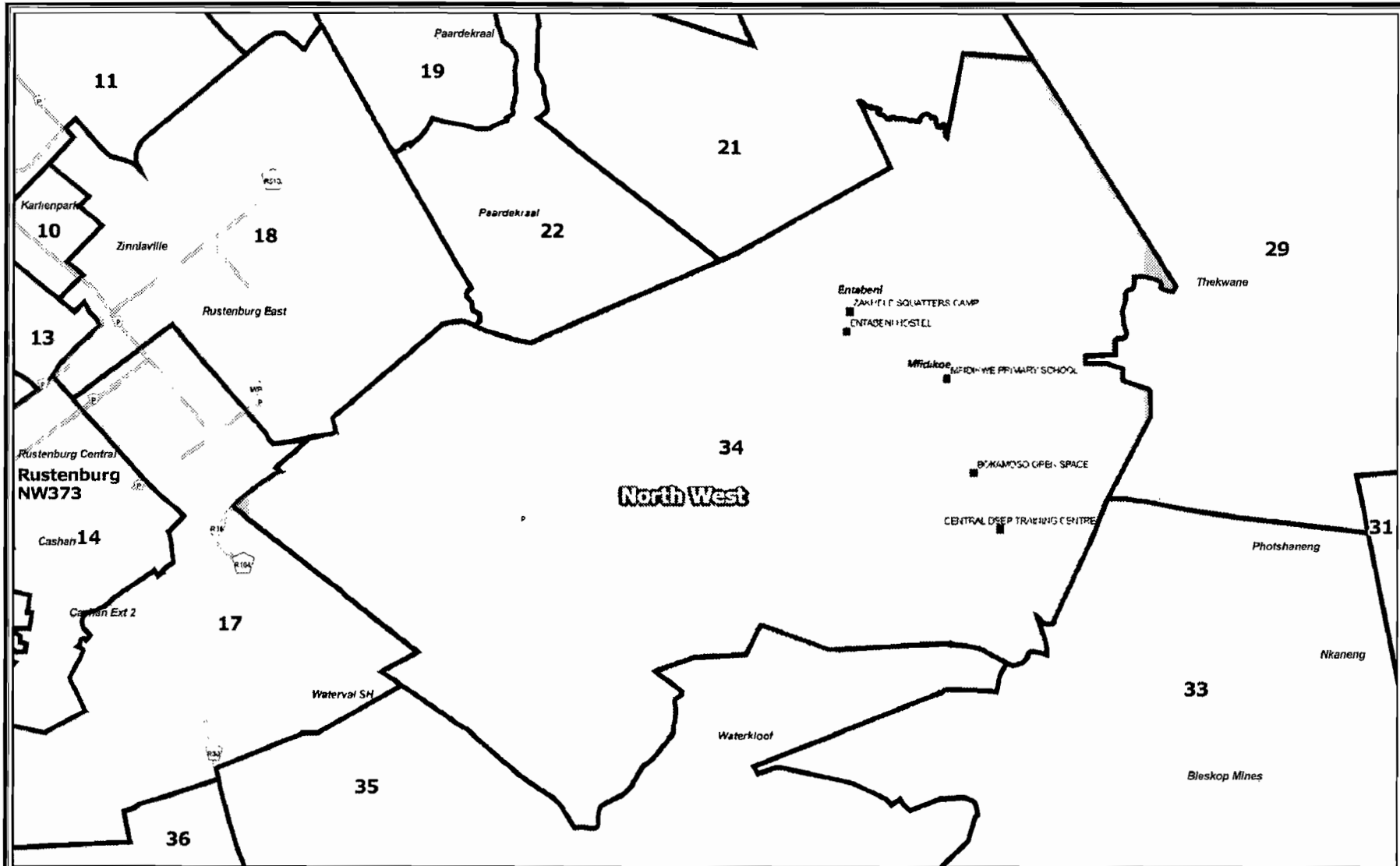
Website: www.demarcation.org.za

Address: Private Bag X28, Hatfield 0028





Legend Provincial Boundary Local Municipality Ward Dam Main Road Road Voting Station		Rustenburg(NW373) Publication of the delimitation of Ward 33 of Rustenburg(NW373) in terms of Item 5 of Schedule 1 to the Local Government: Municipal Structures Act, 1998 (Act No.117 of 1998)		NOT TO SCALE DATE March 2010 WARD NUMBER 33	Additional information relating to this map can be obtained by contacting the Municipal Demarcation Board at Tel: (012) 342 2481 Fax: (012) 342 2480 email: info@demarcation.org.za Website: www.demarcation.org.za Address: Private Bag 128, Hatfield 0028	
--	--	---	--	---	---	--




Legend		
	Provincial Boundary	
	Local Municipality	
	Ward	

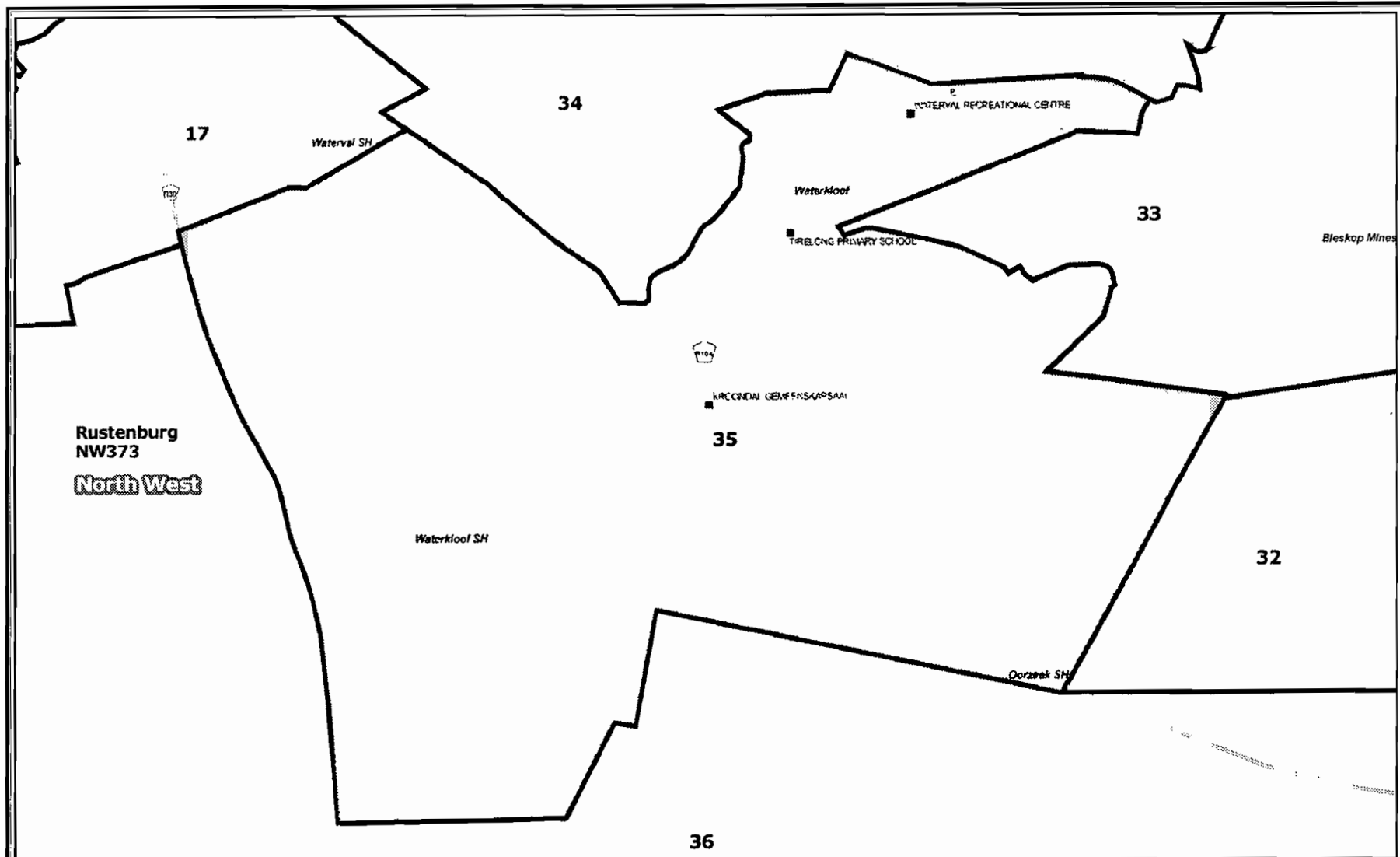
Rustenburg(NW373)
 Publication of the delimitation of Ward 34
 of Rustenburg(NW373)
 in terms of Item 5 of Schedule 1 to the
 Local Government: Municipal Structures Act, 1998
 (Act No. 117 of 1998)

	NOT TO SCALE
DATE	March 2011
WARD NUMBER	34

Additional information relating to this map can be obtained by contacting the Municipal Demarcation Board at:

Tel: (012) 342 2481 Fax: (012) 342 2480
 e-mail: info@demarcation.org.za
 Website: www.demarcation.org.za
 Address: Private Bag X28, Hatfield 0028





Legend

- Provincial Boundary
- Dtm
- Victrola Station
- Local Municipality
- Main Road
- Ward
- Road

Rustenburg(NW373)
 Publication of the delimitation of Ward 35
 of Rustenburg(NW373)
 in terms of Item 5 of Schedule 1 to the
 Local Government: Municipal Structures Act, 1998
 (Act No. 117 of 1998)

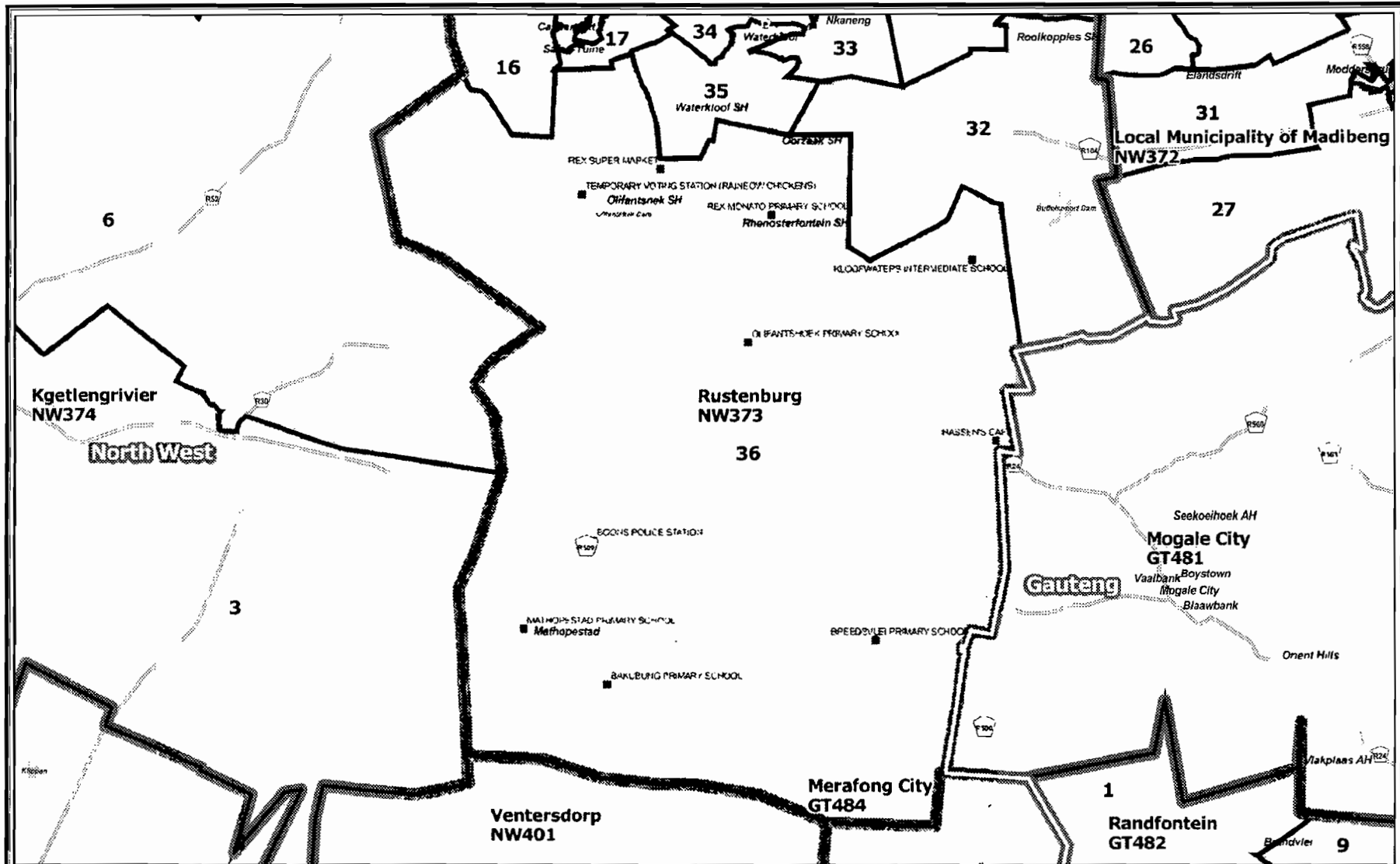
NOT TO SCALE

DATE
 March 2010

WARD NUMBER
 35

Additional information relating to this map
 can be obtained by contacting the
 Municipal Demarcation Board at:
 Tel: (012) 342 2451 Fax: (012) 342 2480
 email: info@demarcation.org.za
 Website: www.demarcation.org.za
 Address: Private Bag 278, Hatfield 0028





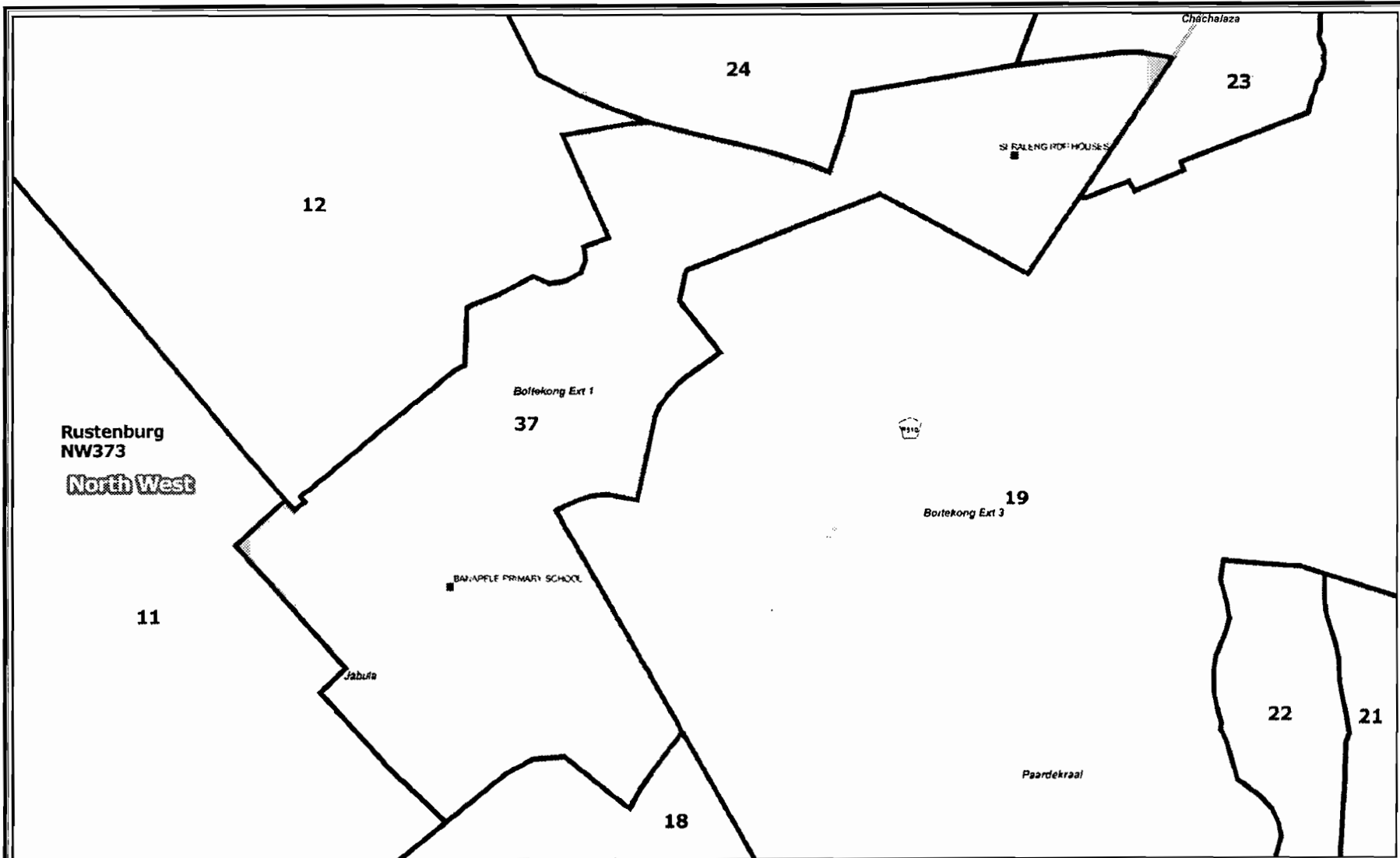
Legend		
	Provincial Boundary	
	Local Municipality	
	Ward	
	Dam	
	Main Road	
	Road	

Rustenburg(NW373)
 Publication of the delimitation of Ward 36
 of Rustenburg(NW373)
 in terms of Item 5 of Schedule 1 to the
 Local Government: Municipal Structures Act, 1998
 (Act No.117 of 1998)








NOT TO SCALE
 DATE
 March 2010
 WARD NUMBER
 36

Additional information relating to this map
 can be obtained by contacting the
 Municipal Demarcation Board at:
 Tel: (012) 342 2481 Fax: (012) 342 2480
 email: info@demarcation.org.za
 Website: www.demarcation.org.za
 Address: Private Bag X28, Hatfield 0028

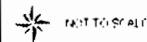




Legend

-  Provincial Boundary
-  Dam
-  Voting station
-  Local Municipality
-  Main Road
-  Road
-  Ward

Rustenburg(NW373)
 Publication of the delimitation of Ward 37
 of Rustenburg(NW373)
 in terms of Item 5 of Schedule 1 to the
 Local Government: Municipal Structures Act, 1998
 (Act No.117 of 1998)



DATE
 March 2010

WARD NUMBER
 37

Additional information relating to this map
 can be obtained by contacting the
 Municipal Demarcation Board at:

Tel (012) 342 2431 Fax: (012) 342 2480

email: info@demarcation.org.za

Website: www.demarcation.org.za

Address: Private Bag X28, Hatfield 0028



