

**NORTH WEST
NOORDWES
EXTRAORDINARY
PROVINCIAL GAZETTE
BUITENGEWONE
PROVINSIALE KOERANT**

Vol. 253

**15 MARCH
MAART 2010**

No. 6750

IMPORTANT NOTICE

The Government Printing Works will not be held responsible for faxed documents not received due to errors on the fax machine or faxes received which are unclear or incomplete. Please be advised that an "OK" slip, received from a fax machine, will not be accepted as proof that documents were received by the GPW for printing. If documents are faxed to the GPW it will be the sender's responsibility to phone and confirm that the documents were received in good order.

Furthermore the Government Printing Works will also not be held responsible for cancellations and amendments which have not been done on original documents received from clients.

CONTENTS • INHOUD

<i>No.</i>		<i>Page No.</i>	<i>Gazette No.</i>
GENERAL NOTICE • ALGEMENE KENNISGEWING			
75	Local Government: Municipal Structures Act (117/1998): Municipal Demarcation Board: Delimitation of municipal wards: Local Municipality of Madibeng (NW372)	3	6750
75	Wet op Plaaslike Regering: Munisipale Strukture (117/1998): Munisipale Afbakeningsraad: Afbakening van munisipale wyke: Plaaslike Munisipaliteit van Madibeng (NW372)	11	6750

GENERAL NOTICE

NOTICE 75 OF 2010

MUNICIPAL DEMARCATION BOARD DELIMITATION OF MUNICIPAL WARDS IN TERMS OF THE LOCAL GOVERNMENT: MUNICIPAL STRUCTURES ACT, 1998

Municipality : Local Municipality of Madibeng (NW372)

In terms of Item 5(1) of Schedule 1 to the Local Government: Municipal Structures Act, 1998 (Act No. 117 of 1998) ("the Act") the Municipal Demarcation Board hereby publishes its delimitation of wards for the above-mentioned municipality. Particulars of the delimitation are listed in the Schedule.

In terms of Item 5(2) of Schedule 1 to the Act, any person aggrieved by a delimitation may, within 14 days of publication of this notice, submit objections in writing to:

The Municipal Demarcation Board
Private Bag X28

Hatfield
0028

Fax: 012-3422480

E-mail: robert@demarcation.org.za

The attached form MDB5 must please be used to object. The form is also available on www.demarcation.org.za

LANDIWE MAHLANGU
CHAIRPERSON: MDB

SCHEDULE

In terms of Section 18(3) of the Local Government: Municipal Structures Act, 1998 (Act 117 of 1998) the MEC responsible for local government has determined that the municipal council consists of 72 councillors.

After having consulted the Independent Electoral Commission, The Municipal Demarcation Board has delimited the municipality into 36 wards in terms of Schedule 1 to the Act.

The number of registered voters in each ward does not vary by more than fifteen percent from the norm. The norm was determined by dividing the total number of voters on the municipal segment of the national common voters roll, namely 202955 voters on 12 February 2009, by the number of wards in the municipality.

An overview map of the boundary of the municipality, with the boundaries of the wards within the municipal boundary, and a map of each ward are attached. In case of a discrepancy between a map and this schedule, the map will prevail.

The ward numbers, the voting districts and voting stations in each ward, and the number of voters are as follows:

WARD 1 comprises of a total of 5612 registered voters

Voting District	Voting Station	Number of Voters
86661355	LETHABONG PRIMARY SCHOOL	1137
86660040	MOLELWANE P SCHOOL (FAFUNG)	856
86660051	DISIGWANE P SCHOOL (RASAI)	326
86660107	MODISAKWANA PRIMARY SCHOOL	385
86662457	MATSHIKIRI	87
86662446	SEFATANARE COMBINED SCHOOL	296
86662435	TSOGWE PRIMARY SCHOOL	509
86662424	MODIEGI PRIMARY SCHOOL	241
86662413	PUO PHA SECONDARY SCHOOL	284
86662402	KLIPVOORSTAD PRIMARY SCHOOL	149
86660039	ATLANTA BOEREVEREENIGING SAAL	477
86661333	TSHEFOGE PRIMARY SCHOOL	660
86662783	DINALETSA PRIMARY SCHOOL	205

WARD 2 comprises of a total of 5673 registered voters

Voting District	Voting Station	Number of Voters
86661300	TRIBAL AUTHORITY HALL	1033
86661298	CHARLES MAMOGALE PRIMARY SCHOOL	898
86661311	KWENA-MADIBA HIGH SCHOOL	664
86660297	MAKGABETLOANE PRIMARY SCHOOL	737
86661254	SHAKUNG PRIMARY SCHOOL	789
86662468	BAKWENA GENERA DEALER	497
86661287	ROMAN CATHOLIC CHURCH JERICO	1055

WARD 3 comprises of a total of 5306 registered voters

Voting District	Voting Station	Number of Voters
86661535	ROMAN CHURCH MADIDI	1305
86662985	OSKRAAT PRIMARY SCHOOL	551
86661401	BATAUNG TRIBAL AUTHORITY HALL	1500
86661513	NTOLO HIGH SCHOOL	1139
86661524	MPYATLO PRIMARY SCHOOL	811

WARD 4 comprises of a total of 6189 registered voters

Voting District	Voting Station	Number of Voters
86661344	AGRICO HALL	1745
86661276	DIPOMPONG PRIMARY SCHOOL	476
86662996	BAKAGEDI MIDDLE SCHOOL	457
86661265	MOILETSWANE PRIMARY SCHOOL	1450
86661546	HALL 15	1205
86661322	SETLHALE CRECHE	856

WARD 5 comprises of a total of 6136 registered voters

Voting District	Voting Station	Number of Voters
86661456	THUTO-PELE SECONDARY SCHOOL	2576
86661489	SESHUBAS PLACE HALL	999
86661478	GUMA-ST. MARKS CHURCH	646
86661434	KOMANE PRIMARY SCHOOL	1207
86661467	MOLEMIS CHURCH	708

WARD 6 comprises of a total of 5479 registered voters

Voting District	Voting Station	Number of Voters
86661366	SOLOMON MIDDLE SCHOOL	1169
86661377	FULL GOSPEL CHURCH	1482
86661399	ROMAN CATHOLIC CHURCH HALL	467
86661412	MPHATSOES CHURCH	1089
86661490	DUTCH REFORMED CHURCH	400
86661388	PIJUTHIANANG PRIMARY SCHOOL	872

WARD 7 comprises of a total of 6243 registered voters

Voting District	Voting Station	Number of Voters
86661715	MAJAKANENG PRIMARY SCHOOL	1457
86661669	MAJAKANENG WHITE HOUSE	1322
86661658	TEMPORARY VOTING STATION (MAJAKANENG TAXI RANK)	3464

WARD 8 comprises of a total of 4958 registered voters

Voting District	Voting Station	Number of Voters
86661681	MARANG PRIMARY SCHOOL	2040
86661670	GOAKGANYA PRIMARY SCHOOL	1045
86661579	DIRANG PRIMARY SCHOOL	1464
86661557	RANTODI CENTRE	409

WARD 9 comprises of a total of 5758 registered voters

Voting District	Voting Station	Number of Voters
86670108	TSHEPAGALANG SECONDARY SCHOOL	3336
86670119	TSHENOLO PRIMARY SCHOOL	2422

WARD 10 comprises of a total of 6156 registered voters

Voting District	Voting Station	Number of Voters
86661636	KLIPGAT HIGH SCHOOL	1532
86661984	SEHIBIDU PRIMARY SCHOOL	1901
86662086	KGABALATSANE PRIMARY SCHOOL	1587
86662075	MERITING MIDDLE SCHOOL	1136

WARD 11 comprises of a total of 5144 registered voters

Voting District	Voting Station	Number of Voters
86670074	MOLELWANENG PRIMARY SCHOOL	1544
86662323	VOORWAARTS PRIMARY SCHOOL	569
86661861	RAMADIKELA PRIMARY SCHOOL	398
86661838	PANSDRIF PRIMARY SCHOOL	1136
86670085	LETLHABILE TOWN OFFICE	342
86670120	LETLHABILE COMMUNITY HALL	1155

WARD 12 comprises of a total of 5362 registered voters

Voting District	Voting Station	Number of Voters
86670131	IKATISONG SECONDARY SCHOOL	2648
86670186	SELAMODI COMBINED SCHOOL	2714

WARD 13 comprises of a total of 6023 registered voters

Voting District	Voting Station	Number of Voters
86670030	OUKASIE COMMUNITY HALL	4340
86670232	TEMPORARY VOTING STATION (OUKASIE EXT 5)	1683

WARD 14 comprises of a total of 4896 registered voters

Voting District	Voting Station	Number of Voters
86662345	SNYMANSDRIFT PRIMARY SCHOOL	215
86661872	SANDRIFT PRIMARY SCHOOL	1239
86661883	LOSPERFONTEIN CORRECTIONAL SERVICES	410
86670175	ITUMELENG PRIMARY SCHOOL	3032

WARD 15 comprises of a total of 5047 registered voters

Voting District	Voting Station	Number of Voters
86661973	LOT PHALATSE PRIMARY SCHOOL	1851
86663032	HEBRON TECHNICAL HIGH SCHOOL	1521
86661962	MICHA KGASI HIGH SCHOOL	1675

WARD 16 comprises of a total of 5314 registered voters

Voting District	Voting Station	Number of Voters
86662042	BAKWENA BA MOGOPA TRIBAL AUTHORITY	1378
86661748	TLHASEDI PRIMARY SCHOOL	2220
86662020	TLHAKO A THAMAGA PRIMARY SCHOOL	1716

WARD 17 comprises of a total of 5946 registered voters

Voting District	Voting Station	Number of Voters
86662019	POLONIA PRIMARY SCHOOL	1175
86661995	PHATSOANE STORE	1076
86662031	ABC MOTSEPE HALL	1721
86662693	JEALOUS DOWN	1028
86661940	JACKS STORE	946

WARD 18 comprises of a total of 5011 registered voters

Voting District	Voting Station	Number of Voters
86670153	MOTHOTLUNG TOWN OFFICES	1856
86662053	BENNY'S STORE	1812
86670052	SEDIMOSANG MIDDLE SCHOOL	1343

WARD 19 comprises of a total of 6448 registered voters

Voting District	Voting Station	Number of Voters
86661760	MALATSE MOTSEPE HIGH SCHOOL	1958
86662064	TEMPORARY VOTING STATION (MANGOPENG)	845
86663009	BAKGATLA TRIBAL AUTHORITY	766
86661951	SEKWA TI PRIMARY SCHOOL	1590
86661782	THLOPANE PRIMARY SCHOOL	1289

WARD 20 comprises of a total of 6210 registered voters

Voting District	Voting Station	Number of Voters
86661850	MOUMONG STORE	1129
86670197	TEMPORARY VOTING STATION (MOTHOTLUNG PHASE 1)	1427
86670063	MOTHOTLUNG HIGH SCHOOL	1838
86661894	BLACK ROCK CHURCH	688
86662479	MANGOPE'S SHOP	1128

WARD 21 comprises of a total of 5206 registered voters

Voting District	Voting Station	Number of Voters
86670096	BRITS CORRECTIONAL CENTRE	2684
86670018	THORNHILL PRIMARY SCHOOL	1525
86670210	PRIMINDIA HALL	432
86661906	KLEINFONTEIN COMBINED SCHOOL	565

WARD 22 comprises of a total of 6208 registered voters

Voting District	Voting Station	Number of Voters
86670041	BOTLHABELO HIGH SCHOOL	2952
86670142	ODI PRIMARY SCHOOL	3256

WARD 23 comprises of a total of 5894 registered voters

Voting District	Voting Station	Number of Voters
86661917	ROOIKOPPIES PRIMARY SCHOOL	456
86670164	BRITS TOWN OFFICES	4845
86662200	TLHOGOKGOLO PRIMARY SCHOOL	593

WARD 24 comprises of a total of 5222 registered voters

Voting District	Voting Station	Number of Voters
86662008	MSIZA'S PLACE	533
86661568	MAHLABE PRIMARY SCHOOL	1515
86661625	REFENTSE PRIMARY SCHOOL	1437
86661647	INKONJANE MIDDLE SCHOOL	1737

WARD 25 comprises of a total of 6201 registered voters

Voting District	Voting Station	Number of Voters
86662176	SEGWETLHANE PRIMARY SCHOOL	1718
86662187	BAPONG TRIBAL OFFICE	1786
86661816	SONOP COMMUNITY HALL	2697

WARD 26 comprises of a total of 5778 registered voters

Voting District	Voting Station	Number of Voters
86662974	WONDERKOP CLINIC	893
87010039 (Portion)	THUSANANG BUILDING	2000
86662738	RAKGATLHA HIGH SCHOOL	2885

WARD 27 comprises of a total of 5616 registered voters

Voting District	Voting Station	Number of Voters
86680042	BROEDERSTROOM CLINIC	1117
86663054	SCIIAUMBURG PRIMARY SCHOOL	537
86661737	TEMPORARY VOTING STATION (SKHUMBA GROUNDS)	1182
86710013	YOUNIS MOHAMMED SUPER MARKET	1855
86663043	TEMPORARY VOTING STATION (BOKFONTEIN)	599
86661793	TUSSEN DIE BOME PRIMARY SCHOOL	326

WARD 28 comprises of a total of 5501 registered voters

Voting District	Voting Station	Number of Voters
86661692	KHULUSA P SCHOOL	660
86670254	TEMPORARY VOTING STATION (DAMONSVILLE)	614
86661771	RAS PRIMARY SCHOOL	1320
86680019	KOMMANDONEK RESORT	1499
86670029	DAMONSVILLE COMMUNITY HALL	1408

WARD 29 comprises of a total of 5588 registered voters

Voting District	Voting Station	Number of Voters
86680053	REFENTSE AFSAALL	632
86661759	ZILKAATSNEK PRIMARY SCHOOL	416
86680031	DOXA-DEO CHURCH XANADU	2948
86661939	DE-WILDT BIKE RESTAURANT	659
86680064	TEMPORARY VOTING STATION (HARTIES)	933

WARD 30 comprises of a total of 4932 registered voters

Voting District	Voting Station	Number of Voters
86662480	SELING FARM SCHOOL	1005
86680020	GENERAAL HENDRIK SCHOEMAN SKOOL	3927

WARD 31 comprises of a total of 6116 registered voters

Voting District	Voting Station	Number of Voters
87010051	ELANDSKRAAL PRIMARY SCHOOL	2605
86661805	MACHADAM COMBINED SCHOOL	1166
86662198	N.G KERK	954
86662165	LEOKENG PRIMARY SCHOOL	1391

WARD 32 comprises of a total of 6343 registered voters

Voting District	Voting Station	Number of Voters
86662143	SEDUPE PRIMARY SCHOOL	1904
86663010	SEGWAELANE PRE SCHOOL	775
87010039 (Portion)	THUSANANG BUILDING	1609
86662301	EASTERN PLATINUM MINES LTD COMPLEX HALL	2055

WARD 33 comprises of a total of 5287 registered voters

Voting District	Voting Station	Number of Voters
86662154	KGWANYAPE PRIMARY SCHOOL	2794
86662514	JOHANE MOKOLOBETSI	571
86662503	MODDERSPRUIT SPORTS COMPLEX	1922

WARD 34 comprises of a total of 5889 registered voters

Voting District	Voting Station	Number of Voters
86662312	MADIBA UTLWA PRIMARY SCHOOL	2019
86661849	ITSOSENG COMMUNITY HALL	3870

WARD 35 comprises of a total of 4952 registered voters

Voting District	Voting Station	Number of Voters
86662682	PHUTHA PRIMARY SCHOOL	2092
86661603	KEITUMETSE PRIMARY SCHOOL	2860

WARD 36 comprises of a total of 5311 registered voters

Voting District	Voting Station	Number of Voters
86661423	JUNIOR SPORT HALL	1456
86670221	LETLHABILE BLOCK 1 RDP	1295
86670209	OSALETSENG PRIMARY SCHOOL	1594
86662491	B. K. GUMA PRIMARY SCHOOL	966

Important: This Schedule contains the total number of registered voters on the municipality's segment of the national common voters' roll on 12 February 2009 as provided for in Government Notice No. 750 published in Government Gazette No. 32407 of 15 July 2009. The voting district numbers, the voting district boundaries, voting stations, and the number of voters may change after the registration of voters for the 2011 local elections.

FORM MDB5

WARD DELIMITATION

OBJECTION IN TERMS OF ITEM 5(2) OF SCHEDULE 1 TO THE
LOCAL GOVERNMENT: MUNICIPAL STRUCTURES ACT, 1998

Name of municipality:.....Code:.....

Name of aggrieved person/institution:.....

Contact person in case of an institution:.....

Address:.....

Tel. number:.....Cell number:.....

Email address:.....

I hereby object to the delimitation of the boundaries of the following wards:

WARD NUMBER	REASON/MOTIVATION

I request the Municipal Demarcation Board to consider the following alternative proposals:

Ward number	The ward should comprise of the following voting districts (Provide voting district number and the number of voters in brackets e.g. VD123456(1500)+VD345678(2500)=4000)	Motivation

I confirm that:

- each cluster of voting districts form a contiguous ward;
- the number of voters in each ward fall within the minimum and maximum of voters allowed per ward;
- the proposed ward boundaries comply, in general, with the criteria.

SIGNATURE

NAME AND SURNAME

KENNISGEWING 75 VAN 2010

**MUNISIPALE AFBAKENINGSRAAD
AFBAKENING VAN MUNISIPALE WYKE INGEVOLGE DIE WET OP
PLAASLIKE REGERING: MUNISIPALE STRUKTURE, 1998**

Munisipaliteit : Plaaslike Munisipaliteit van Madibeng (NW372)

Ingevolge Item 5(1) van Bylae 1 van die Wet op Plaaslike Regering: Munisipale Strukture, 1998 (Wet No. 117 van 1998) ("die Wet") publiseer die Munisipale Afbakeningsraad hiermee sy afbakening van wyke vir die bogenaaamde munisipaliteit. Besonderhede van die afbakening is vervat in die Bylae.

Ingevolge Item 5(2) van Bylae 1 van die Wet, kan enige persoon wat gegrief is deur 'n afbakening binne 14 dae na publikasie van hierdie kennisgewing skriftelike besware voorlê aan:

Die Munisipale Afbakeningsraad
Privaatsak X28

Hatfield

0028

Faks: 012-3422480

E-pos: robert@demarcation.org.za

Die aangehegte vorm MDB5 moet asseblief gebruik word om beswaar aan te teken. Die vorm is ook beskikbaar op www.demarcation.org.za

LANDIWE MAHLANGU

VOORSITTER: MUNISIPALE AFBAKENINGSRAAD

BYLAE

Ingevolge Artikel 18(3) van die Wet op Plaaslike Regering: Munisipale Strukture, 1998 (Wet 117 van 1998) het die LUR vir plaaslike regering bepaal dat die munisipale raad bestaan uit 72 raadslede.

Na oorlegpleging met die Onafhanklike Verkiesingskommissie het die Munisipale Afbakeningsraad die munisipaliteit in 36 wyke afgebaken ingevolge Bylae 1 van die Wet.

Die getal geregistreerde kiesers in elke wyk, wyk nie meer as vyftien persent van die norm af nie. Die norm is bepaal deur die getal geregistreerde kiesers op die munisipale segment van die nasionale gemeenskaplike kieserslys, naamlik 202955 kiesers op 12 Februarie 2009, deur die getal wyke in die munisipaliteit te deel.

'n Oorsigkaart van die munisipale grens met die grense van die wyke binne die munisipale grens, en 'n kaart van elke wyk, is aangeheg. Ingeval van 'n verskil tussen 'n kaart en hierdie bylae, sal die kaart geld.

Die wyknommers, die stemdistrikte en stemlokale in elke wyk, en die getal kiesers is as volg:

WYK 1 het 5612 kiesers

Stemdistrik	Stemlokaal	Getal kiesers
86660040	MOLELWANE P SCHOOL (FAFUNG)	856
86662783	DINALETSA PRIMARY SCHOOL	205
86662457	MATSHIKIRI	87
86662446	SEFATANARE COMBINED SCHOOL	296
86662435	TSOGWE PRIMARY SCHOOL	509
86662413	PUO PIIA SECONDARY SCHOOL	284
86661355	LETHABONG PRIMARY SCHOOL	1137
86661333	TSHEFOGE PRIMARY SCHOOL	660
86662402	KLIPVOORSTAD PRIMARY SCHOOL	149
86660051	DISIGWANE P SCHOOL (RASAI)	326
86662424	MODIEGI PRIMARY SCHOOL	241
86660039	ATLANTA BOEREVEREENIGING SAAL	477
86660107	MODISAKWANA PRIMARY SCHOOL	385

WYK 2 het 5673 kiesers

Stemdistrik	Stemlokaal	Getal kiesers
86662468	BAKWENA GENERA DEALER	497
86661254	SHAKUNG PRIMARY SCHOOL	789
86660297	MAKGABETLOANE PRIMARY SCHOOL	737
86661298	CHARLES MAMOGALE PRIMARY SCHOOL	898
86661300	TRIBAL AUTHORITY HALL	1033
86661287	ROMAN CATHOLIC CHURCH JERICHO	1055
86661311	KWENA-MADIBA HIGH SCHOOL	664

WYK 3 het 5306 kiesers

Stemdistrik	Stemlokaal	Getal kiesers
86662985	OSKRAAL PRIMARY SCHOOL	551
86661524	MPYATLO PRIMARY SCHOOL	811
86661401	BATAUNG TRIBAL AUTHORITY HALL	1500
86661513	NTOLO HIGH SCHOOL	1139
86661535	ROMAN CHURCH MADIDI	1305

WYK 4 het 6189 kiesers

Stemdistrik	Stemlokaal	Getal kiesers
86661265	MOILETSWANE PRIMARY SCHOOL	1450
86662996	BAIKAGEDI MIDDLE SCHOOL	457
86661322	SETLHALE CRECHE	856
86661344	AGRICO HALL	1745
86661546	HALL 15	1205
86661276	DIPOMPONG PRIMARY SCHOOL	476

WYK 5 het 6136 kiesers

Stemdistrik	Stemlokaal	Getal kiesers
86661434	KOMANE PRIMARY SCHOOL	1207
86661489	SESHUBAS PLACE HALL	999
86661478	GUMA-ST. MARKS CHURCH	646
86661467	MOLEMIS CHURCH	708
86661456	THUTO-PELE SECONDARY SCHOOL	2576

WYK 6 het 5479 kiesers

Stemdistrik	Stemlokaal	Getal kiesers
86661366	SOLOMON MIDDLE SCHOOL	1169
86661399	ROMAN CATHOLIC CHURCH HALL	467
86661490	DUTCH REFORMED CHURCH	400
86661377	FULL GOSPEL CHURCH	1482
86661412	MPHATSOES CHURCH	1089
86661388	PIIUTHANANG PRIMARY SCHOOL	872

WYK 7 het 6243 kiesers

Stemdistrik	Stemlokaal	Getal kiesers
86661715	MAJAKANENG PRIMARY SCHOOL	1457
86661669	MAJAKANENG WHITE HOUSE	1322
86661658	TEMPORARY VOTING STATION (MAJAKANENG TAXI RANK)	3464

WYK 8 het 4958 kiesers

Stemdistrik	Stemlokaal	Getal kiesers
86661557	RANTODI CENTRE	409
86661670	GOAKGANYA PRIMARY SCHOOL	1045
86661579	DIRANG PRIMARY SCHOOL	1464
86661681	MARANG PRIMARY SCHOOL	2040

WYK 9 het 5758 kiesers

Stemdistrik	Stemlokaal	Getal kiesers
86670108	TSHEPAGALANG SECONDARY SCHOOL	3336
86670119	TSHENOLO PRIMARY SCHOOL	2422

WYK 10 het 6156 kiesers

Stemdistrik	Stemlokaal	Getal kiesers
86661984	SEHIBIDU PRIMARY SCHOOL	1901
86662086	KGABALATSANE PRIMARY SCHOOL	1587
86661636	KLIPGAT HIGH SCHOOL	1532
86662075	MERITING MIDDLE SCHOOL	1136

WYK 11 het 5144 kiesers

Stemdistrik	Stemlokaal	Getal kiesers
86670085	LETLHABILE TOWN OFFICE	342
86670120	LETLHABILE COMMUNITY HALL	1155
86670074	MOLELWANENG PRIMARY SCHOOL	1544
86662323	VOORWAARTS PRIMARY SCHOOL	569
86661861	RAMADIKELA PRIMARY SCHOOL	398
86661838	PANSDRIF PRIMARY SCHOOL	1136

WYK 12 het 5362 kiesers

Stemdistrik	Stemlokaal	Getal kiesers
86670186	SELAMODI COMBINED SCHOOL	2714
86670131	IKATISONG SECONDARY SCHOOL	2648

WYK 13 het 6023 kiesers

Stemdistrik	Stemlokaal	Getal kiesers
86670030	OUKASIE COMMUNITY HALL	4340
86670232	TEMPORARY VOTING STATION (OUKASIE EXT 5)	1683

WYK 14 het 4896 kiesers

Stemdistrik	Stemlokaal	Getal kiesers
86661883	LOSPERFONTEIN CORRECTIONAL SERVICES	410
86662345	SNYMANSDRIFT PRIMARY SCHOOL	215
86670175	ITUMELENG PRIMARY SCHOOL	3032
86661872	SANDRIFT PRIMARY SCHOOL	1239

WYK 15 het 5047 kiesers

Stemdistrik	Stemlokaal	Getal kiesers
86663032	IEBRON TECHNICAL HIGH SCHOOL	1521
86661973	LOT PHALA TSE PRIMARY SCHOOL	1851
86661962	MICHA KGASI HIGH SCHOOL	1675

WYK 16 het 5314 kiesers

Stemdistrik	Stemlokaal	Getal kiesers
86662042	BAKWENA BA MOGOPA TRIBAL AUTHORITY	1378
86662020	TLHAKO A THAMAGA PRIMARY SCHOOL	1716
86661748	TLHASEDI PRIMARY SCHOOL	2220

WYK 17 het 5946 kiesers

Stemdistrik	Stemlokaal	Getal kiesers
86661995	PHATSOANE STORE	1076
86662019	POLONIA PRIMARY SCHOOL	1175
86662693	JEALOUS DOWN	1028
86661940	JACKS STORE	946
86662031	ABC MOTSEPE HALL	1721

WYK 18 het 5011 kiesers

Stemdistrik	Stemlokaal	Getal kiesers
86662053	BENNY'S STORE	1812
86670052	SEDIMOSANG MIDDLE SCHOOL	1343
86670153	MOTHOTLUNG TOWN OFFICES	1856

WYK 19 het 6448 kiesers

Stemdistrik	Stemlokaal	Getal kiesers
86663009	BAKGATLA TRIBAL AUTHORITY	766
86662064	TEMPORARY VOTING STATION (MANGOPENG)	845
86661782	THLOPANE PRIMARY SCHOOL	1289
86661760	MALATSE MOTSEPE HIGH SCHOOL	1958
86661951	SEKWATI PRIMARY SCHOOL	1590

WYK 20 het 6210 kiesers

Stemdistrik	Stemlokaal	Getal kiesers
86670063	MOTHOTLUNG HIGH SCHOOL	1838
86661894	BLACK ROCK CHURCH	688
86670197	TEMPORARY VOTING STATION (MOTHOTLUNG PHASE 1)	1427
86661850	MOUMONG STORE	1129
86662479	MANGOPE'S SHOP	1128

WYK 21 het 5206 kiesers

Stemdistrik	Stemlokaal	Getal kiesers
86670018	THORNHILL PRIMARY SCHOOL	1525
86661906	KLEINFONTEIN COMBINED SCHOOL	565
86670210	PRIMINDIA HALL	432
86670096	BRITS CORRECTIONAL CENTRE	2684

WYK 22 het 6208 kiesers

Stemdistrik	Stemlokaal	Getal kiesers
86670142	ODI PRIMARY SCHOOL	3256
86670041	BOTLHABELO HIGH SCHOOL	2952

WYK 23 het 5894 kiesers

Stemdistrik	Stemlokaal	Getal kiesers
86670164	BRITS TOWN OFFICES	4845
86661917	ROOIKOPPIES PRIMARY SCHOOL	456
86662200	TLHOGOKGOLO PRIMARY SCHOOL	593

WYK 24 het 5222 kiesers

Stemdistrik	Stemlokaal	Getal kiesers
86662008	MSIZA'S PLACE	533
86661647	INKONJANE MIDDLE SCHOOL	1737
86661568	MAHLABE PRIMARY SCHOOL	1515
86661625	REFENTSE PRIMARY SCHOOL	1437

WYK 25 het 6201 kiesers

Stemdistrik	Stemlokaal	Getal kiesers
86662187	BAPONG TRIBAL OFFICE	1786
86662176	SEGWETLHANE PRIMARY SCHOOL	1718
86661816	SONOP COMMUNITY HALL	2697

WYK 26 het 5778 kiesers

Stemdistrik	Stemlokaal	Getal kiesers
86662738	RAKGATLHA HIGH SCHOOL	2885
86662974	WONDERKOP CLINIC	893
87010039 (Gedeelte)	THUSANANG BUILDING	2000

WYK 27 het 5616 kiesers

Stemdistrik	Stemlokaal	Getal kiesers
86710013	YOUNIS MOHAMMED SUPER MARKET	1855
86663054	SCIJAUMBURG PRIMARY SCHOOL	537
86663043	TEMPORARY VOTING STATION (BOKFONTEIN)	599
86661737	TEMPORARY VOTING STATION (SKHUMBA GROUNDS)	1182
86680042	BROEDERSTROOM CLINIC	1117
86661793	TUSSEN DIE BOME PRIMARY SCHOOL	326

WYK 28 het 5501 kiesers

Stemdistrik	Stemlokaal	Getal kiesers
86670254	TEMPORARY VOTING STATION (DAMONSVILLE)	614
86670029	DAMONSVILLE COMMUNITY HALL	1408
86661771	RAS PRIMARY SCHOOL	1320
86661692	KHULUSA P SCHOOL	660
86680019	KOMMANDONEK RESORT	1499

WYK 29 het 5588 kiesers

Stemdistrik	Stemlokaal	Getal kiesers
86680064	TEMPORARY VOTING STATION (HARTIES)	933
86680053	REFENTSE AFSAALL	632
86680031	DOXA-DEO CHURCH XANADU	2948
86661759	ZILKAATSNEK PRIMARY SCHOOL	416
86661939	DE-WILDT BIKE RESTAURANT	659

WYK 30 het 4932 kiesers

Stemdistrik	Stemlokaal	Getal kiesers
86680020	GENERAAL HENDRIK SCHOEMAN SKOOL	3927
86662480	SELING FARM SCHOOL	1005

WYK 31 het 6116 kiesers

Stemdistrik	Stemlokaal	Getal kiesers
87010051	ELANDSKRAAL PRIMARY SCHOOL	2605
86661805	MACHADAM COMBINED SCHOOL	1166
86662165	LEOKENG PRIMARY SCHOOL	1391
86662198	N.G KERK	954

WYK 32 het 6343 kiesers

Stemdistrik	Stemlokaal	Getal kiesers
86662143	SEDUPE PRIMARY SCHOOL	1904
86663010	SEGWAELANE PRE SCHOOL	775
87010039 (Gedeelte)	THUSANANG BUILDING	1609
86662301	EASTERN PLATINUM MINES LTD COMPLEX HALL	2055

WYK 33 het 5287 kiesers

Stemdistrik	Stemlokaal	Getal kiesers
86662154	KGWANYAPE PRIMARY SCHOOL	2794
86662503	MODDERSPRUIT SPORTS COMPLEX	1922
86662514	JOHANE MOKOLOBETSI	571

WYK 34 het 5889 kiesers

Stemdistrik	Stemlokaal	Getal kiesers
86661849	ITSOSENG COMMUNITY HALL	3870
86662312	MADIBA UTLWA PRIMARY SCHOOL	2019

WYK 35 het 4952 kiesers

Stemdistrik	Stemlokaal	Getal kiesers
86661603	KEITUMETSE PRIMARY SCHOOL	2860
86662682	PIUTIIA PRIMARY SCHOOL	2092

WYK 36 het 5311 kiesers

Stemdistrik	Stemlokaal	Getal kiesers
86670221	LETLHABILE BLOCK 1 RDP	1295
86670209	OSALETSENG PRIMARY SCHOOL	1594
86662491	B. K. GUMA PRIMARY SCHOOL	966
86661423	JUNIOR SPORT HALL	1456

Belangrik: Hierdie Bylae bevat die totale getal geregistreerde kiesers op die munisipaliteit se segment van die nasionale gemeenskaplike kieserslys op 12 Februarie 2009, waarvoor voorsiening gemaak is in Goewermentskennisgewing No. 750 gepubliseer in Staatskoerant No. 32407 van 15 Julie 2009. Die stemdistriknommers, die grense van die stemdistrikte, die stemlokale, en die getal kiesers mag verander na die registrasie van kiesers vir die 2011 plaaslike verkiesings.

VORM MDB5

WYKSAFBAKENING

**BESWAAR INGEVOLGE ITEM 5(2) VAN BYLAE 1
VAN DIE WET OP PLAASLIKE REGERING: MUNISIPALE STRUKTURE, 1998**

Naam van Munisipaliteit:.....Code:.....

Naam van beswaarde persoon/instelling:.....

Kontak persoon in geval van 'n instelling:.....

Adres:.....

Tel. nommer:..... Selfoonnommer:.....

E-pos adres:.....

Hiermee teken ek beswaar aan teen die afbakening van die grense van die volgende wyke:

WYK NOMMER	REDE/MOTIVERING

Ek versoek die Munisipale Afbakeningsraad om die volgende alternatiewe voorstelle te oorweeg:

Wyk nommer	Die wyk moet bestaan uit die volgende stemdistrikte: (Voorsien die stemdistriktnommer en die getal geregistreerde kiesers as volg $VD1123456(1500)+VD345678(2500)=4000$)	Motivering

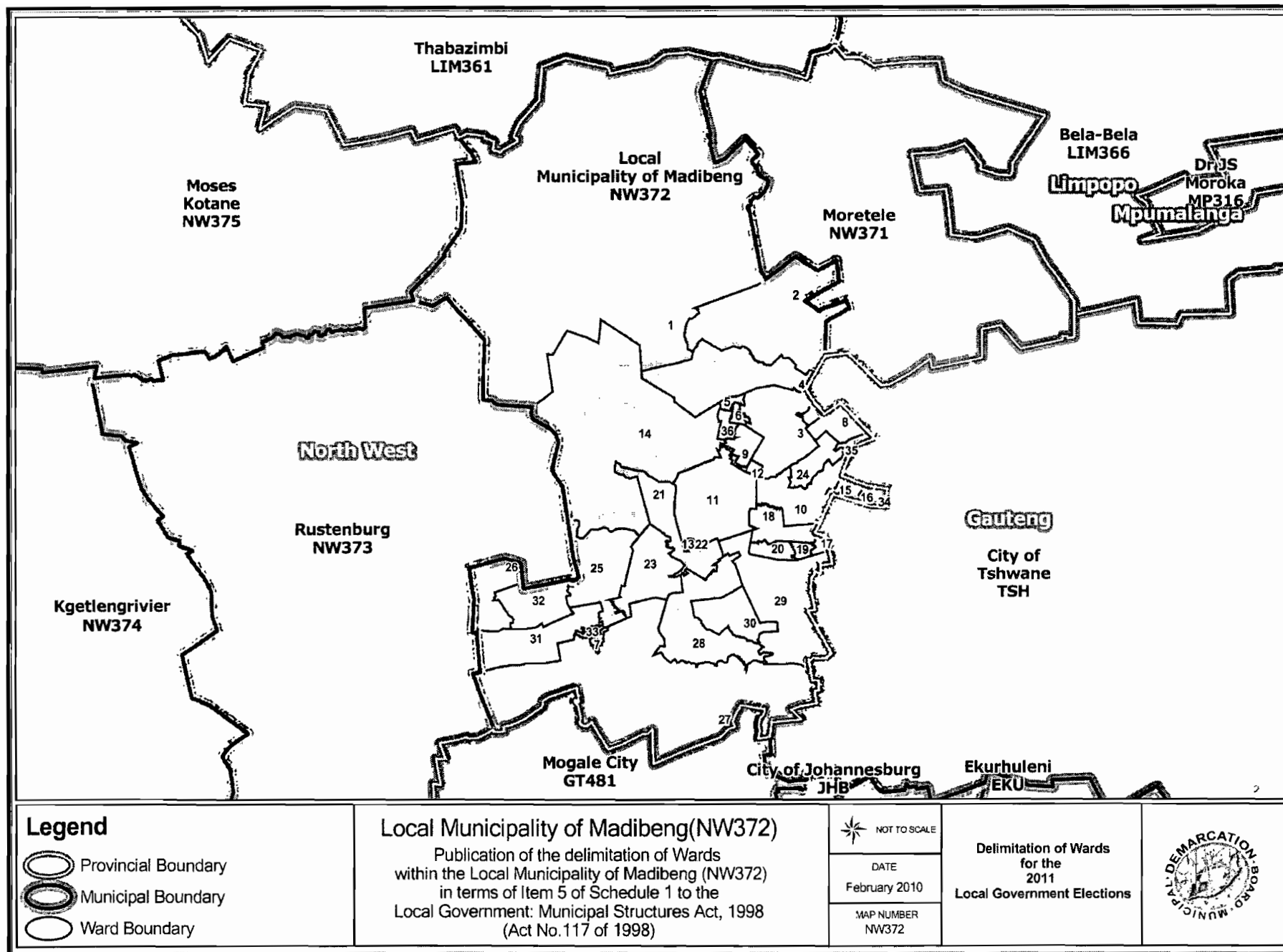
Ek bevestig dat:

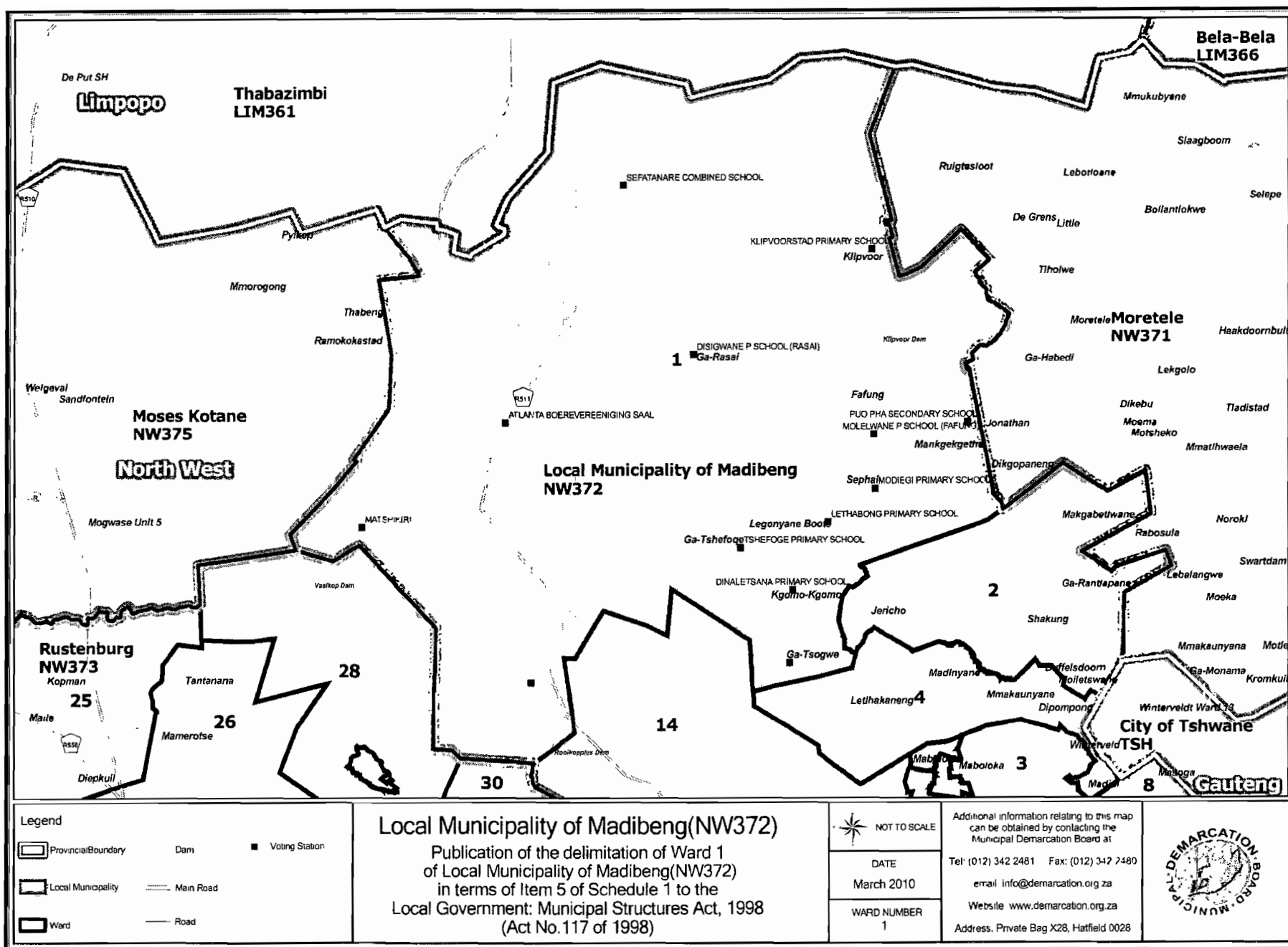
- die saamgevoegde stemdistrikte vorm 'n aaneenlopende wyk;
- die getal kiesers in elke wyk is binne die minimum en maksimum getal wat per wyk toegelaat word;
- die voorgestelde wyke voldoen in die algemeen aan die kriteria.

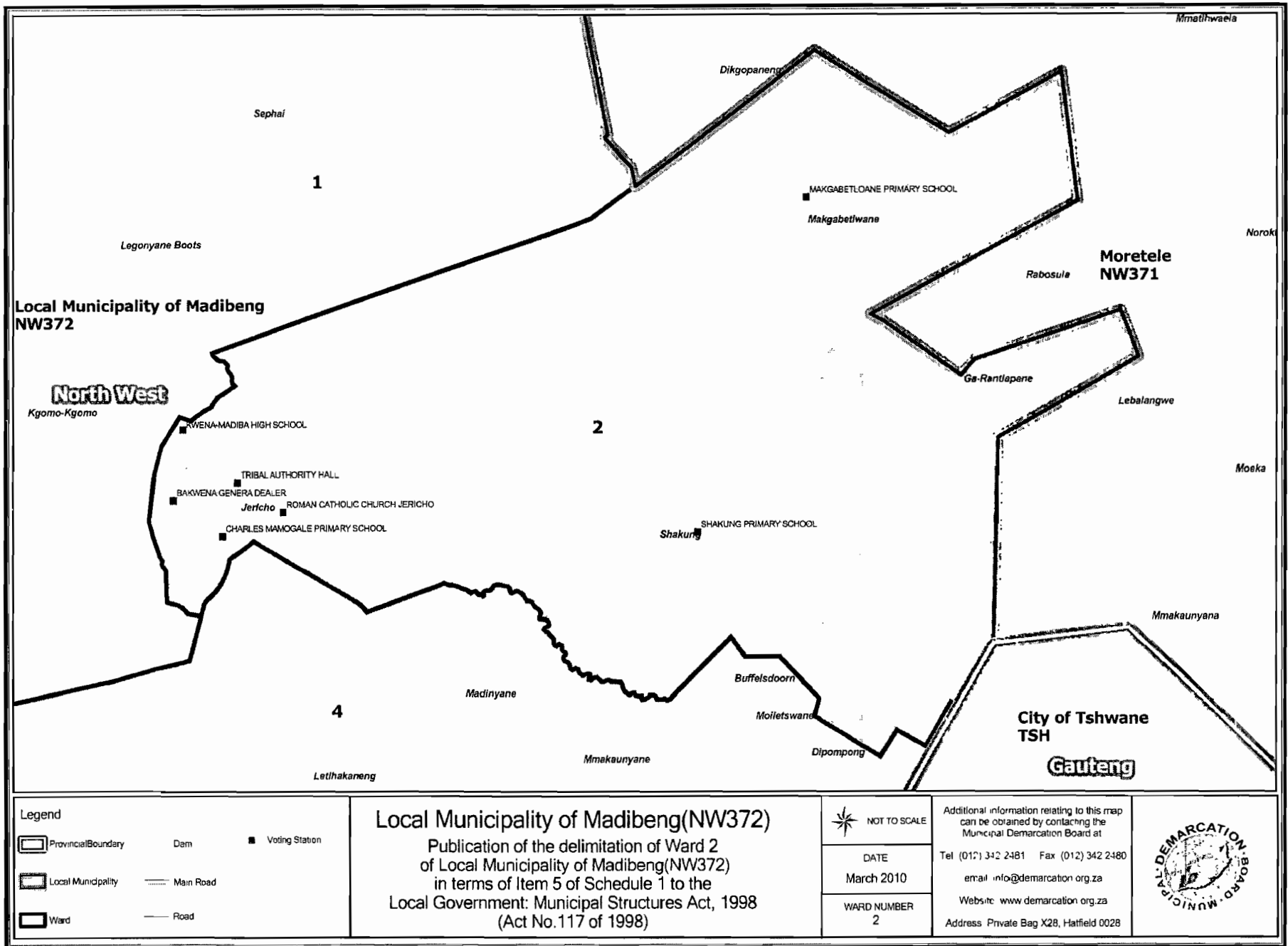
HANDTEKENING

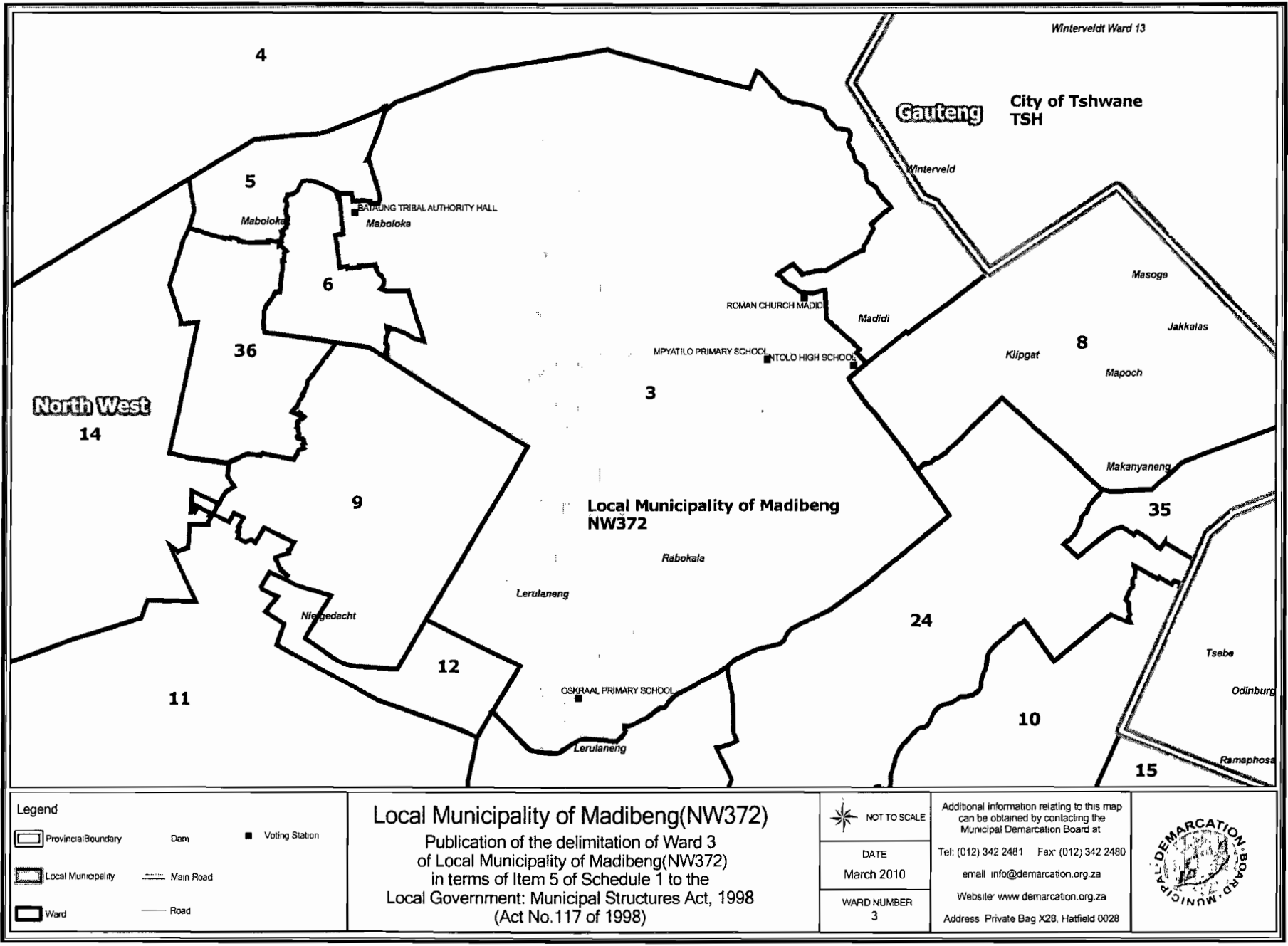
NAAM EN VAN

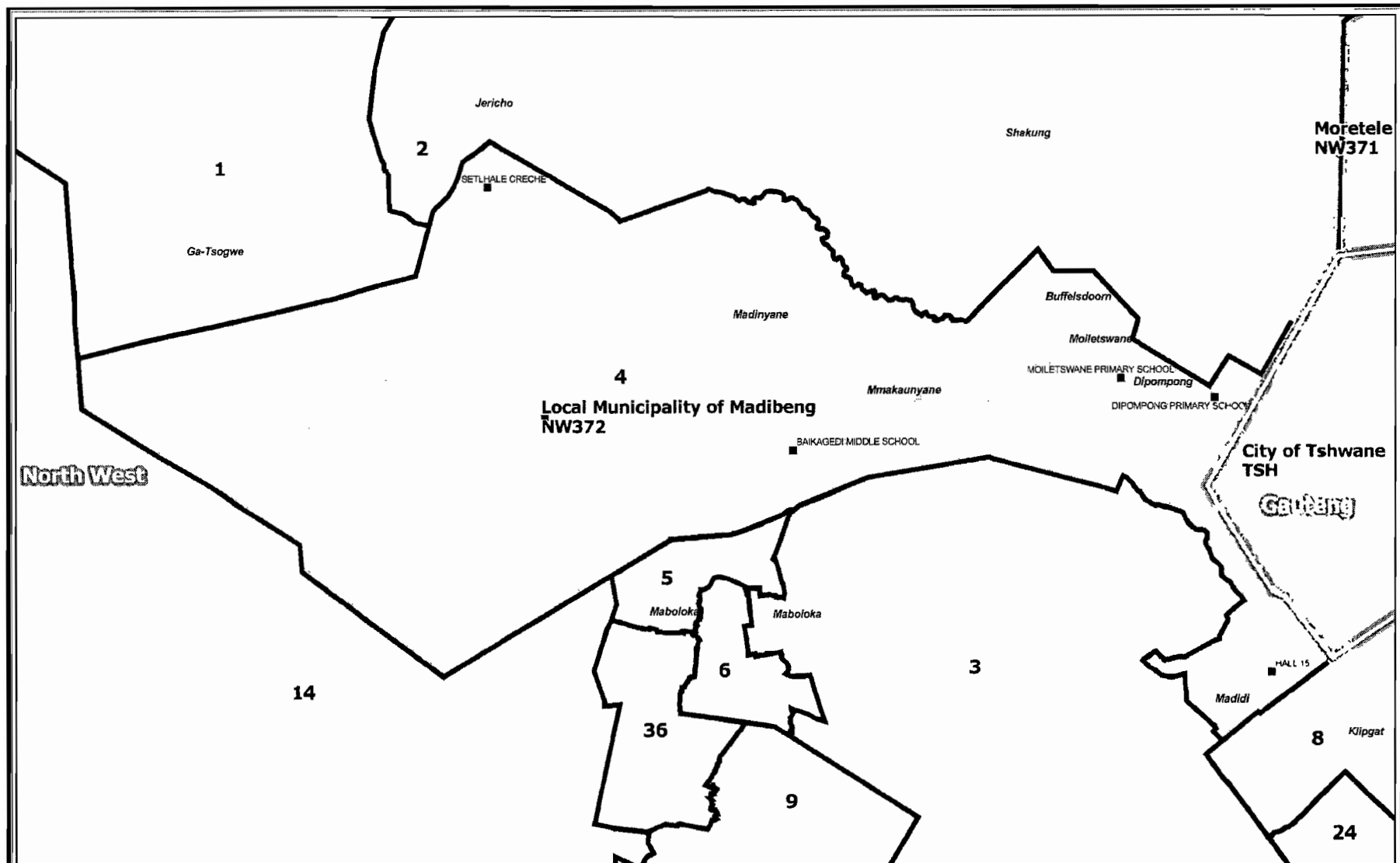
DATUM











Legend

Local Municipality of Madibeng(NW372)

Publication of the delimitation of Ward 4
of Local Municipality of Madibeng(NW372)
in terms of Item 5 of Schedule 1 to the
Local Government: Municipal Structures Act, 1998
(Act No.117 of 1998)



NOT TO SCALE

DATE
March 2010

WARD NUMBER
4

Additional information relating to this map
can be obtained by contacting the
Municipal Demarcation Board at

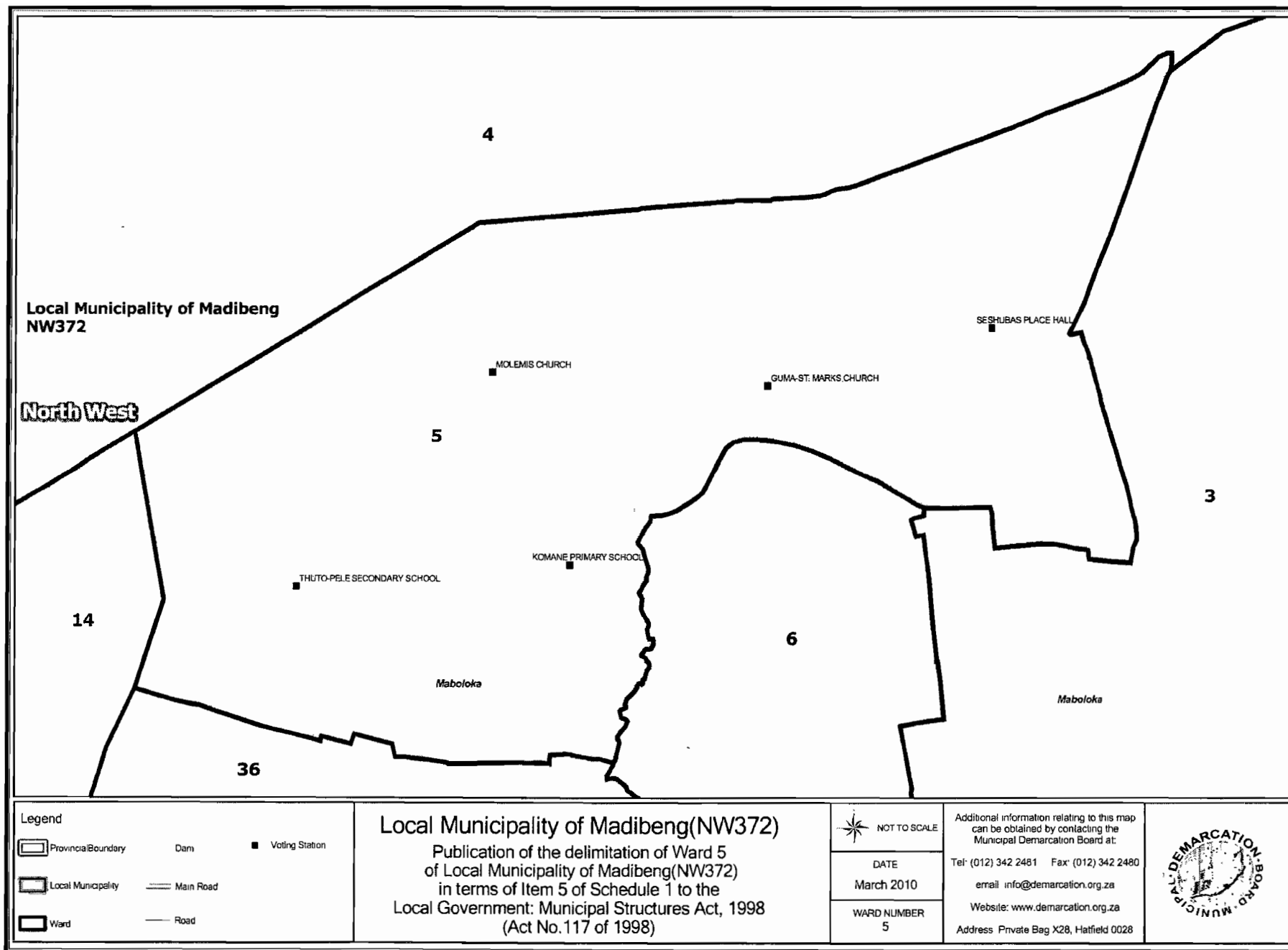
Tel. (012) 342 2481 Fax. (012) 342 2480

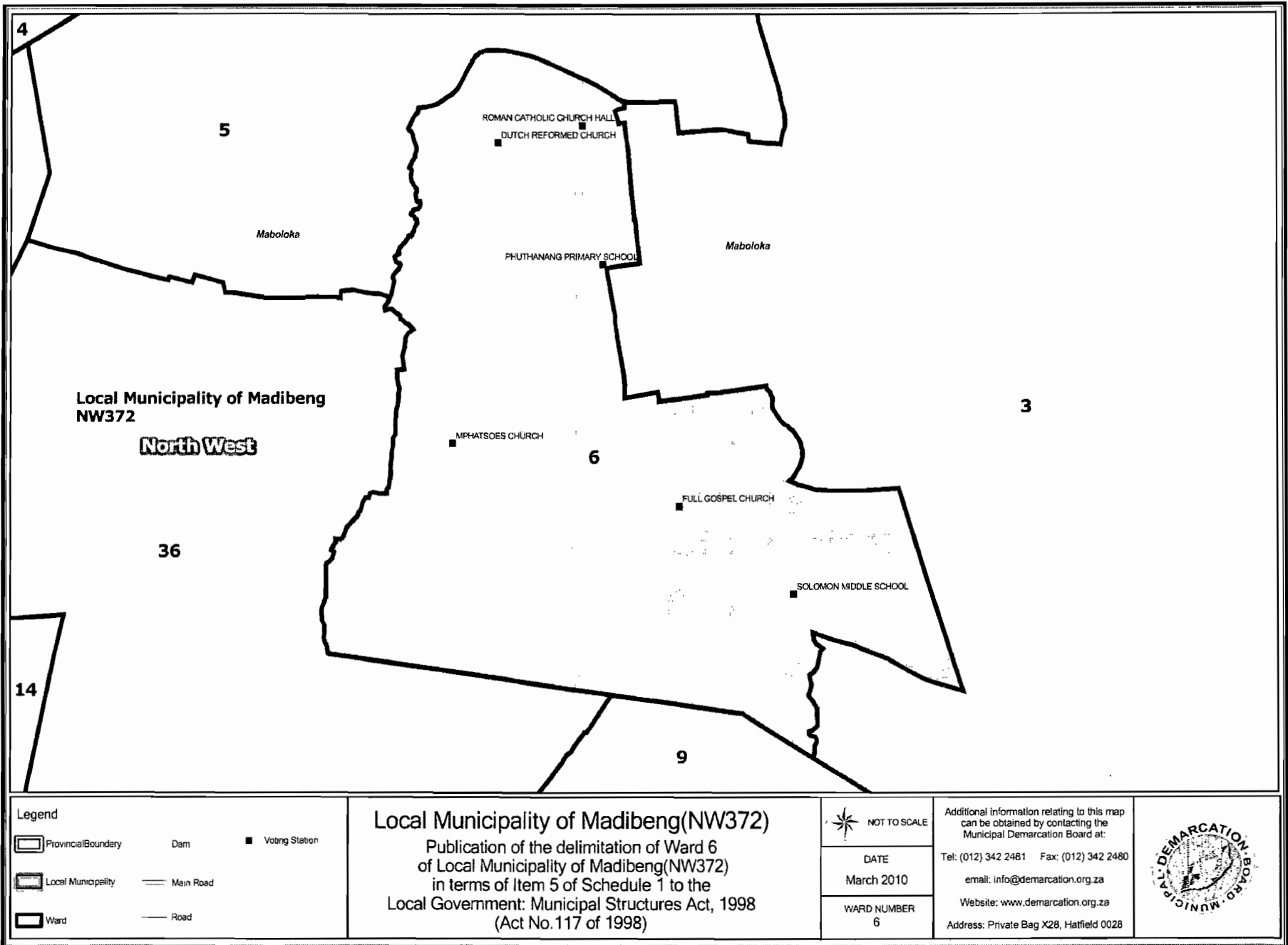
email info@demarcation.org.za

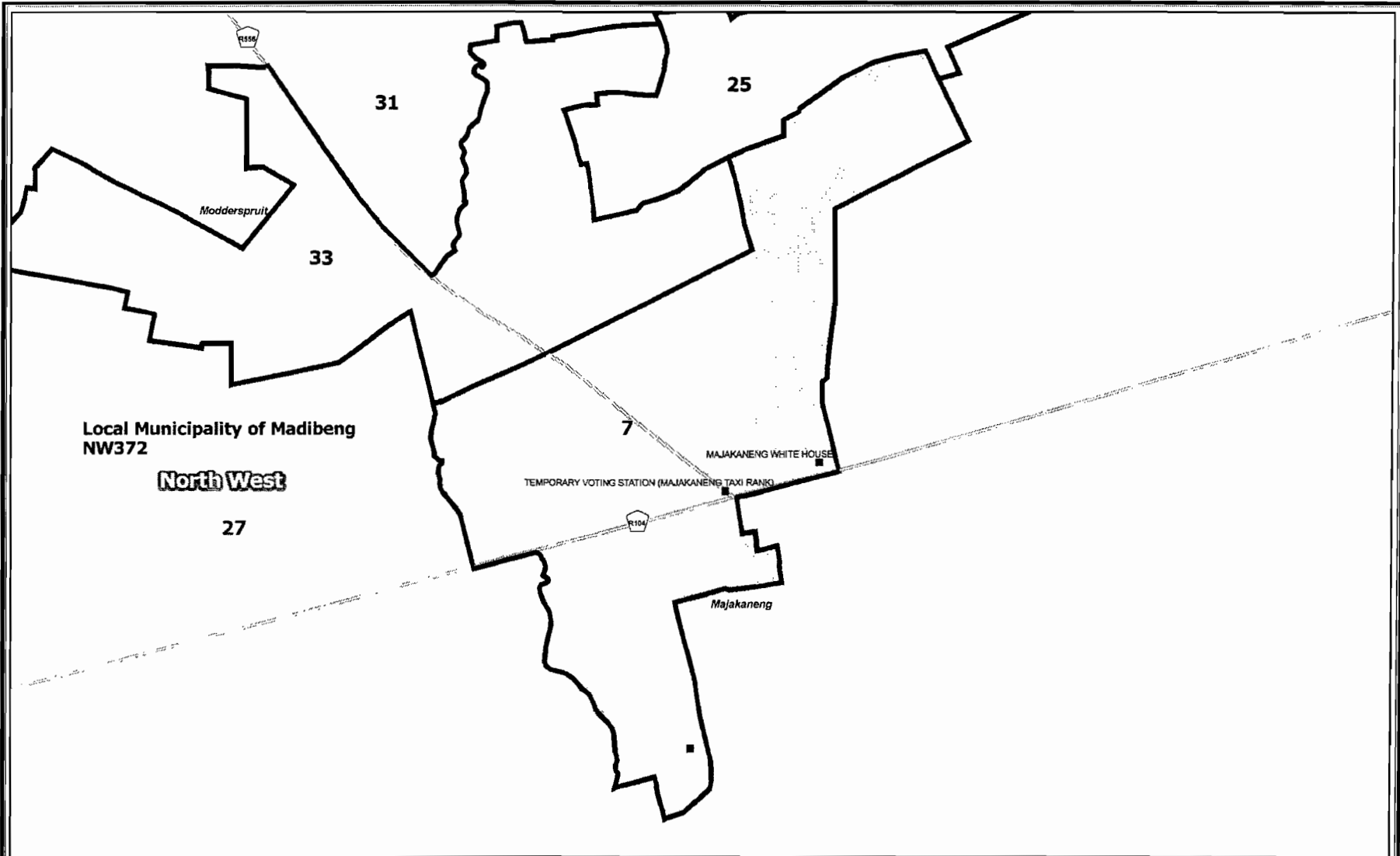
Website: www.demarcation.org.za

Address Private Bag X28, Hatfield 0028







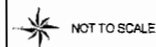


Legend

- | | | |
|---------------------|-----------|----------------|
| Provincial Boundary | Dam | Voting Station |
| Local Municipality | Main Road | |
| Ward | Road | |

Local Municipality of Madibeng(NW372)

Publication of the delimitation of Ward 7
of Local Municipality of Madibeng(NW372)
in terms of Item 5 of Schedule 1 to the
Local Government: Municipal Structures Act, 1998
(Act No.117 of 1998)



DATE
March 2010

WARD NUMBER
7

Additional information relating to this map
can be obtained by contacting the
Municipal Demarcation Board at:

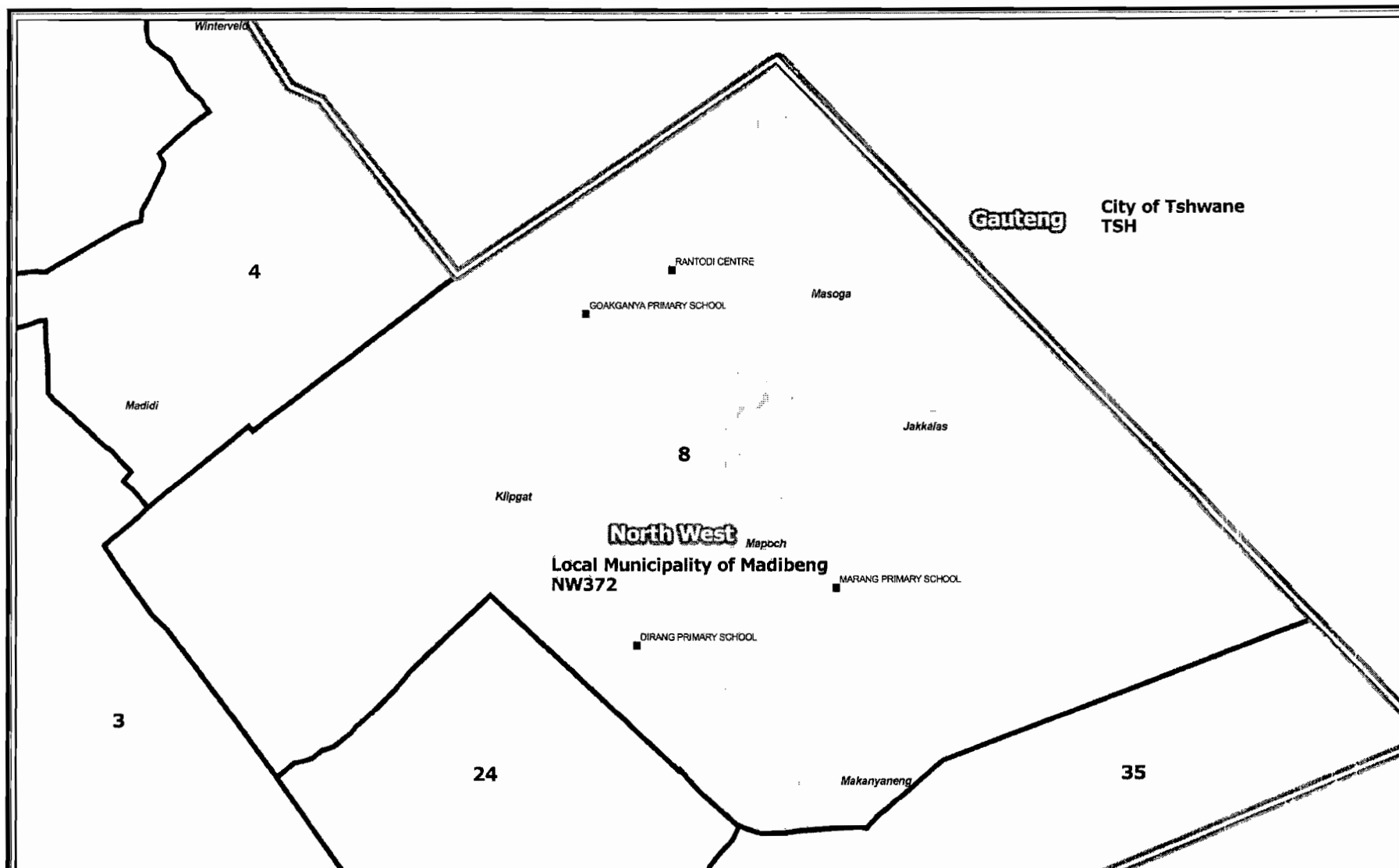
Tel: (012) 342 2481 Fax: (012) 342 2480

email: info@demarcation.org.za

Website: www.demarcation.org.za

Address: Private Bag X28, Hatfield 0028



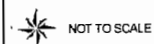


Legend

	Provincial Boundary		Dam		Voting Station
	Local Municipality		Main Road		
	Ward		Road		

Local Municipality of Madibeng(NW372)

Publication of the delimitation of Ward 8
of Local Municipality of Madibeng(NW372)
in terms of Item 5 of Schedule 1 to the
Local Government: Municipal Structures Act, 1998
(Act No.117 of 1998)



NOT TO SCALE

DATE
March 2010

WARD NUMBER
8


Additional information relating to this map
can be obtained by contacting the
Municipal Demarcation Board at

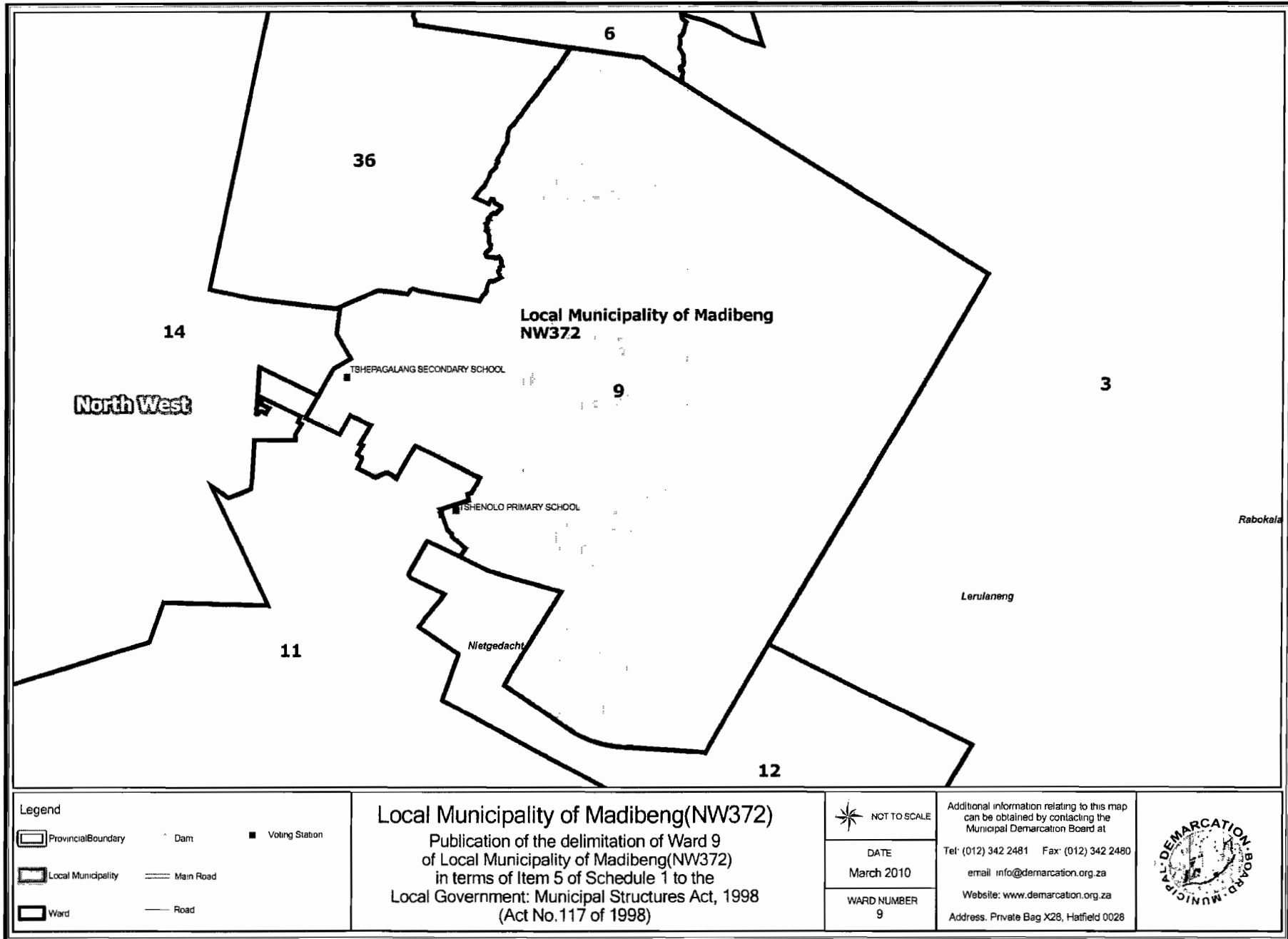
Tel. (012) 342 2481 Fax: (012) 342 2480

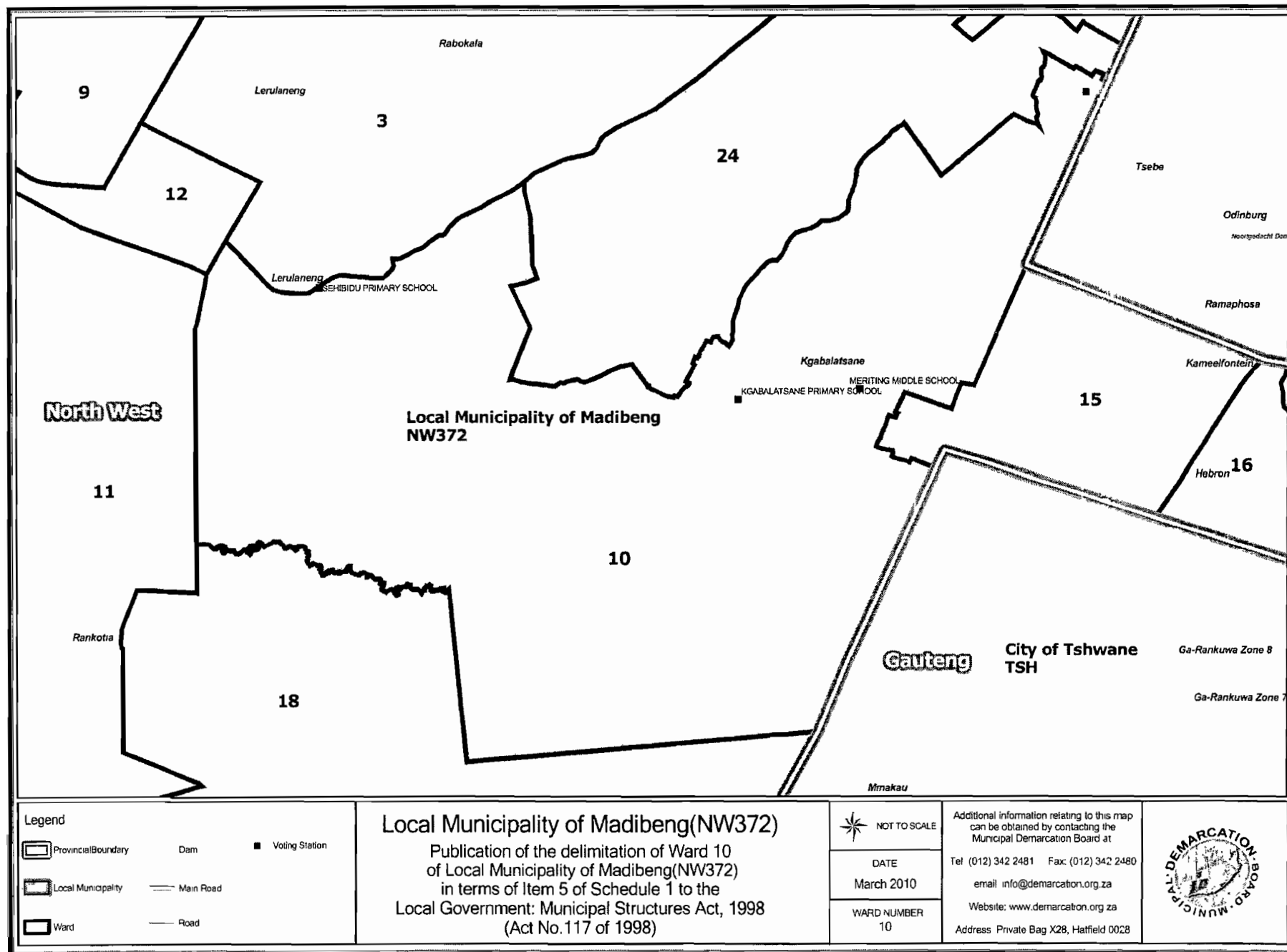
email: info@demarcation.org.za

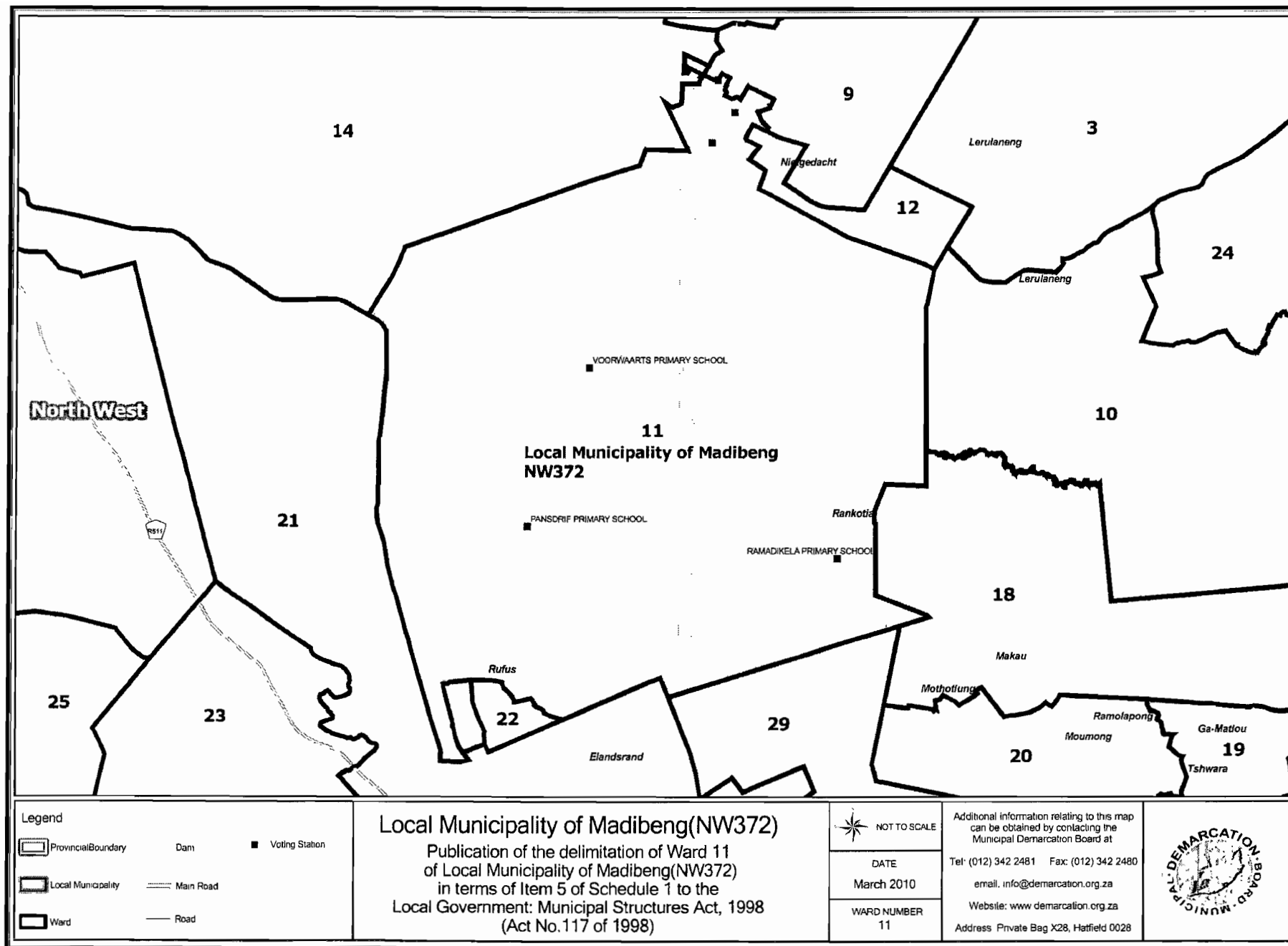
Website: www.demarcation.org.za

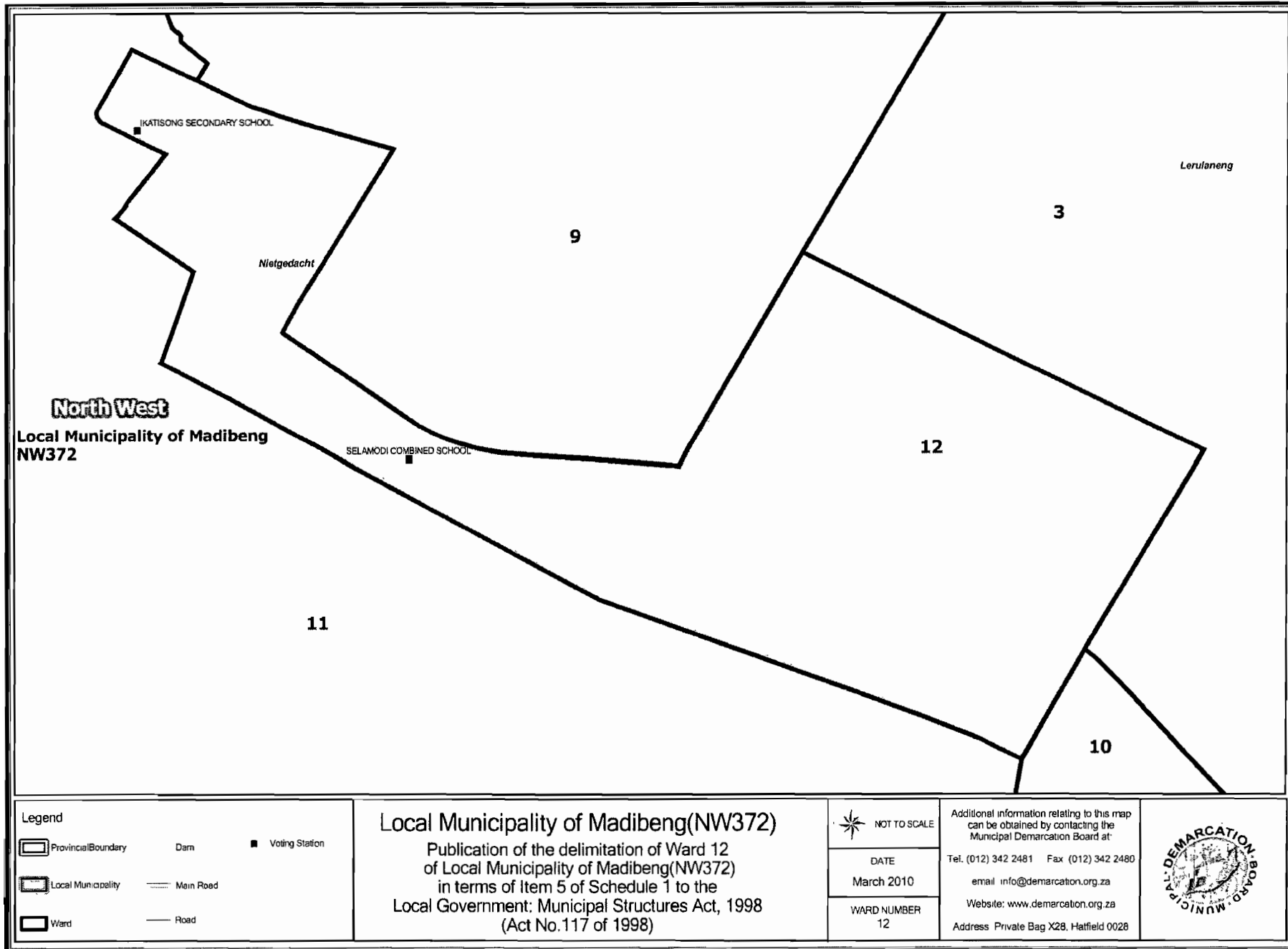
Address: Private Bag X28, Hatfield 0028











Local Municipality of Madibeng(NW372)

Publication of the delimitation of Ward 12
of Local Municipality of Madibeng(NW372)
in terms of Item 5 of Schedule 1 to the
Local Government: Municipal Structures Act, 1998
(Act No.117 of 1998)



NOT TO SCALE

DATE
March 2010

WARD NUMBER
12

Additional information relating to this map
can be obtained by contacting the
Municipal Demarcation Board at:

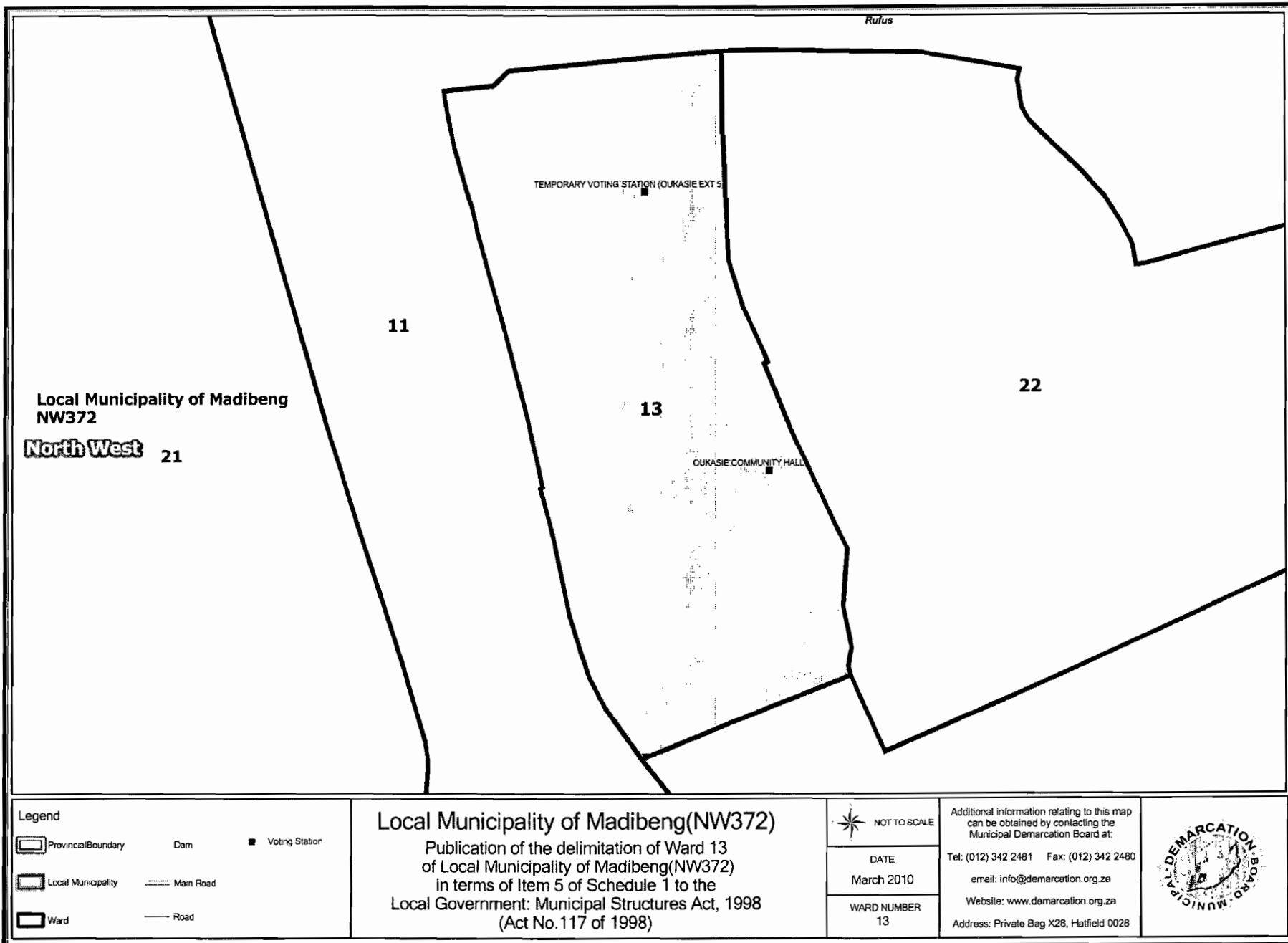
Tel. (012) 342 2481 Fax (012) 342 2480

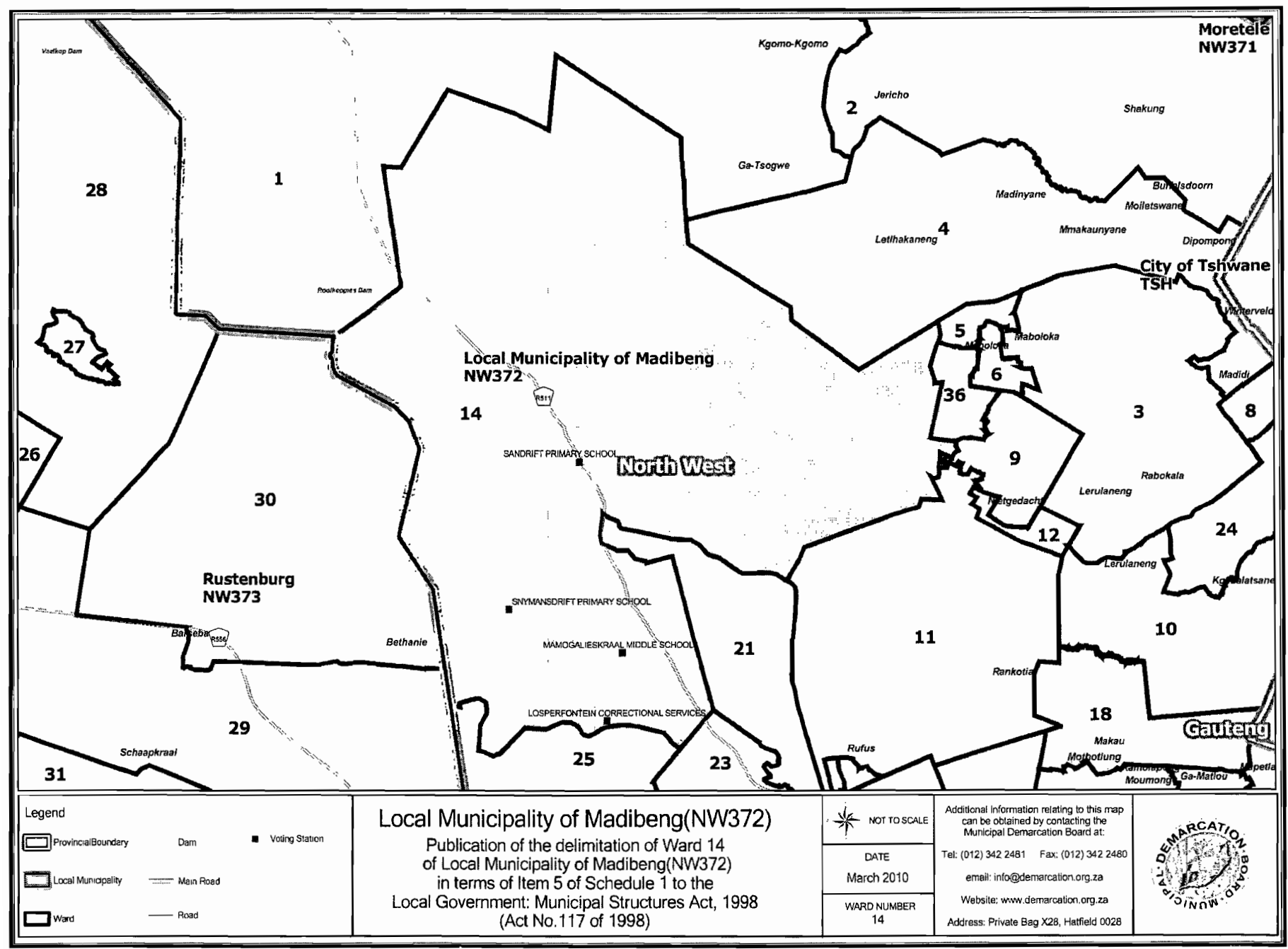
email info@demarcation.org.za

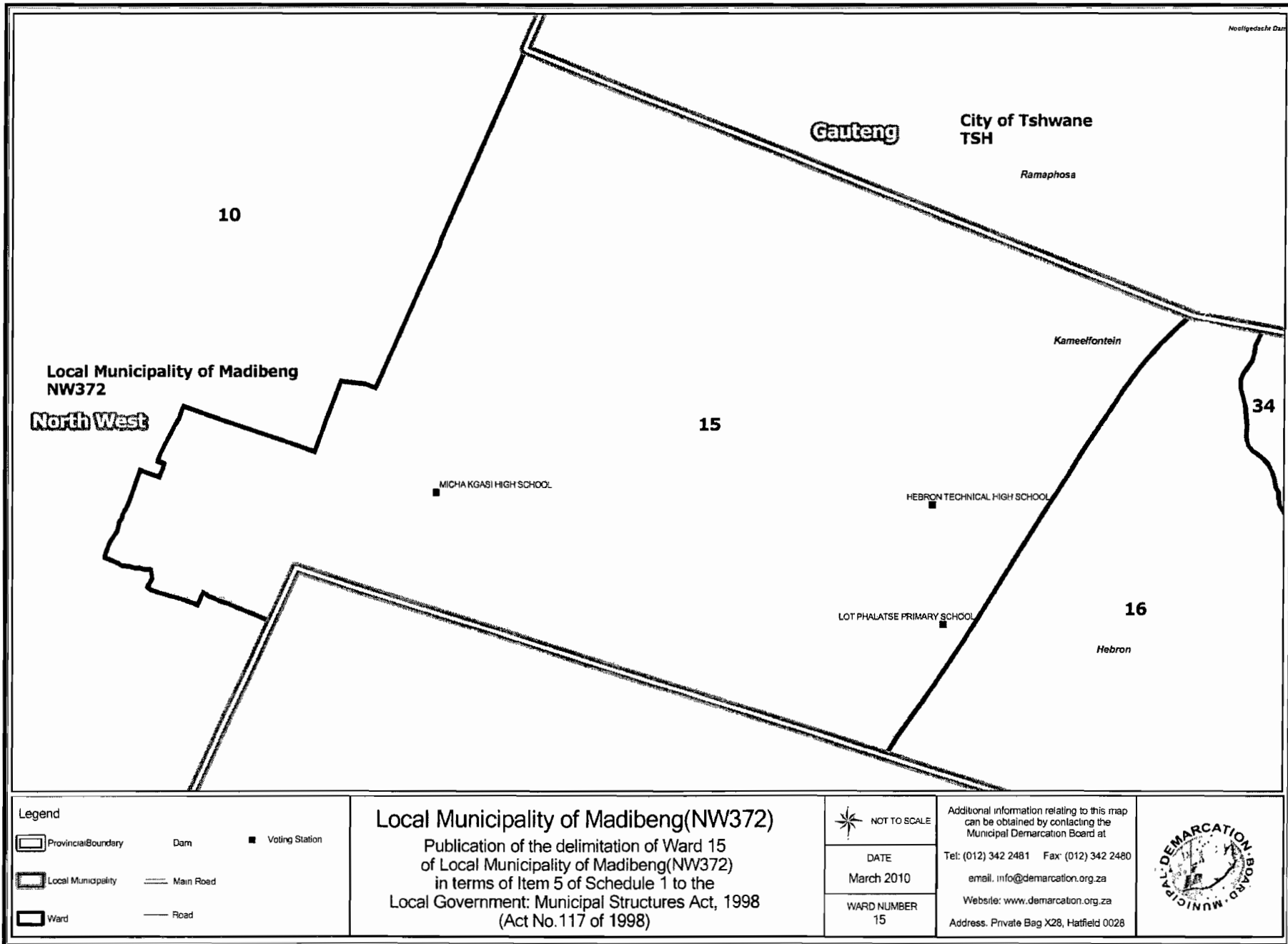
Website: www.demarcation.org.za

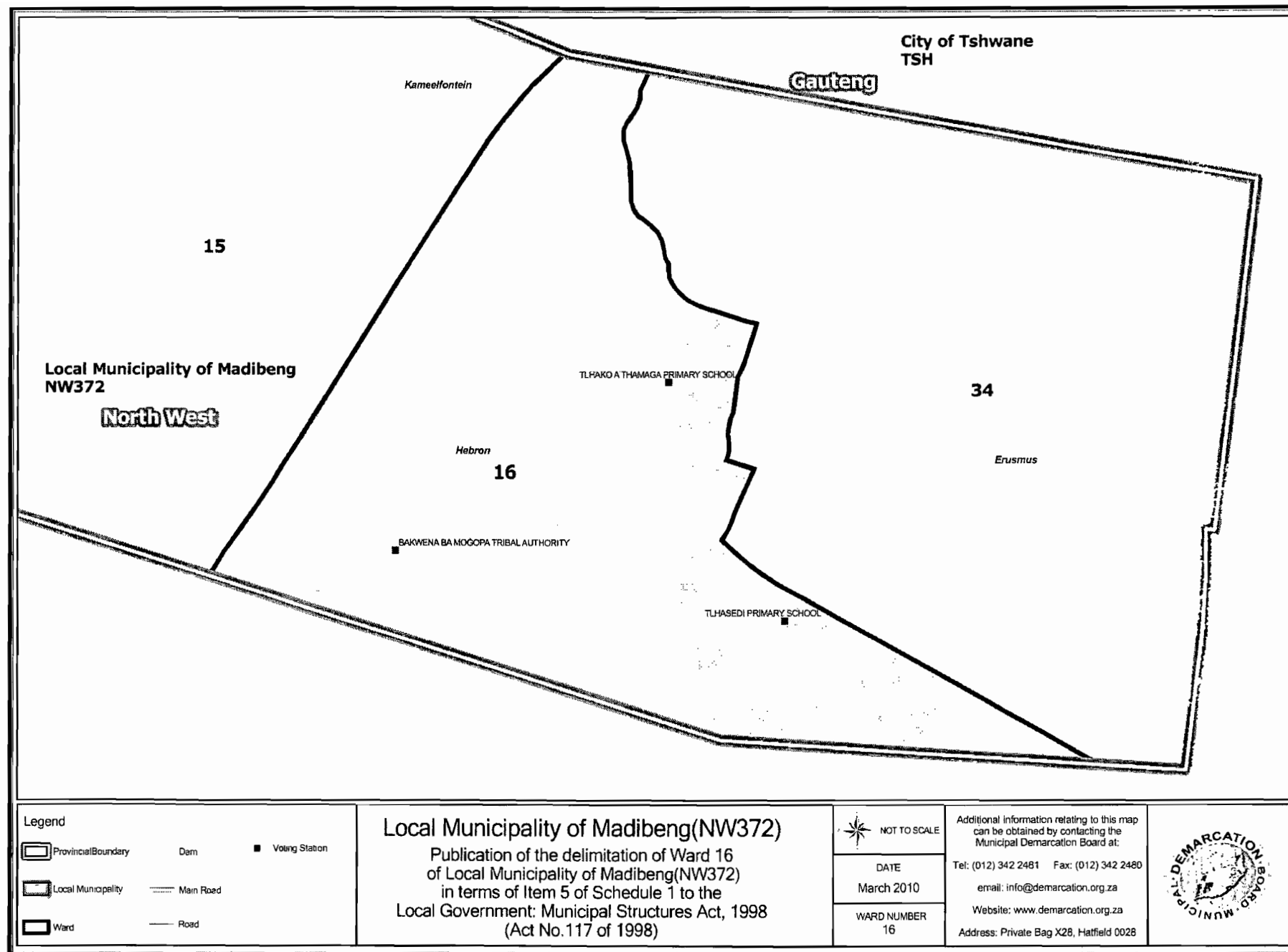
Address Private Bag X28, Hatfield 0028

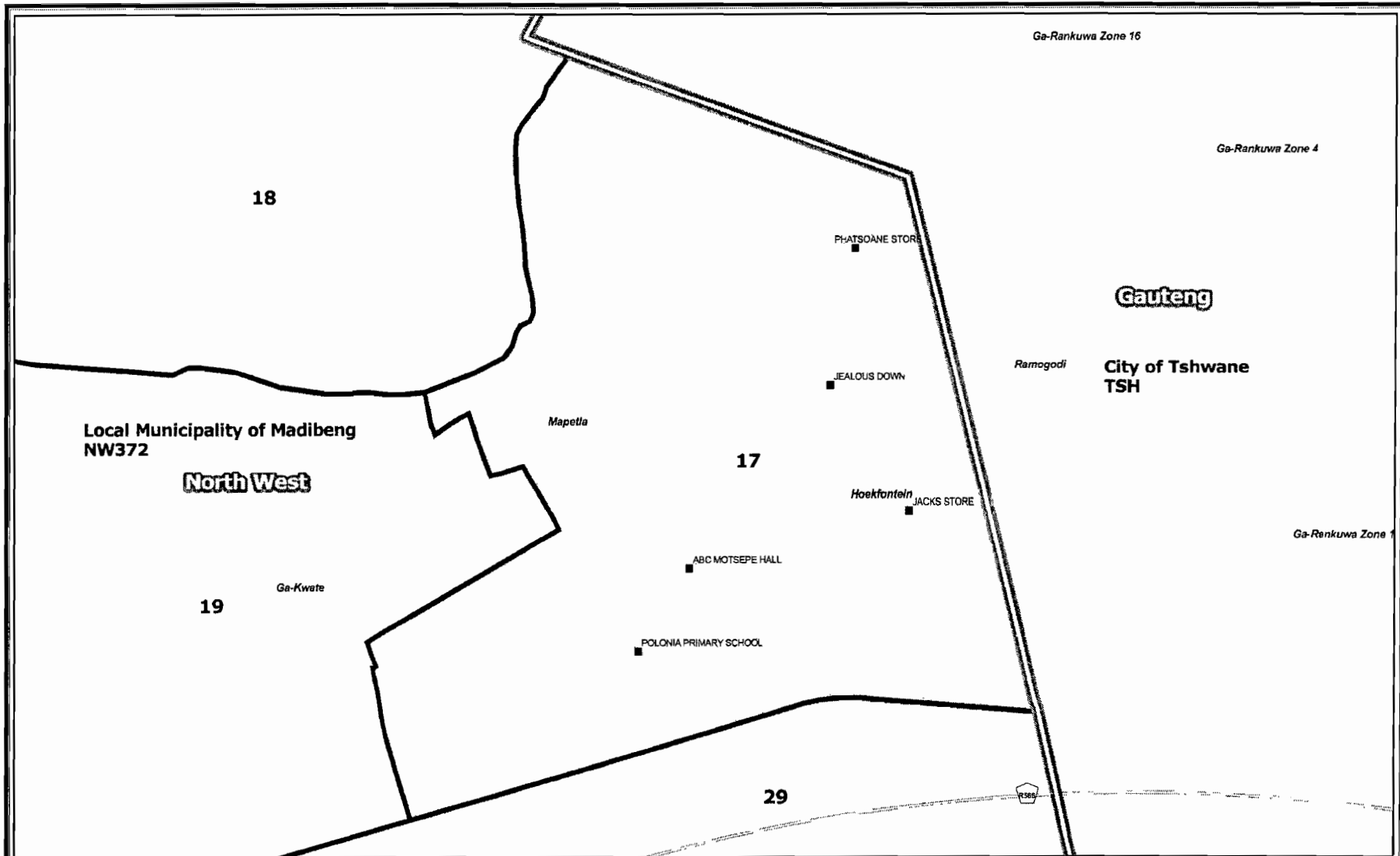













Legend

- | | | |
|---------------------|-----------|----------------|
| Provincial Boundary | Dam | Voting Station |
| Local Municipality | Main Road | |
| Ward | Road | |

Local Municipality of Madibeng(NW372)

Publication of the delimitation of Ward 17
of Local Municipality of Madibeng(NW372)
in terms of Item 5 of Schedule 1 to the
Local Government: Municipal Structures Act, 1998
(Act No.117 of 1998)



DATE
March 2010

WARD NUMBER
17

Additional information relating to this map
can be obtained by contacting the
Municipal Demarcation Board at:

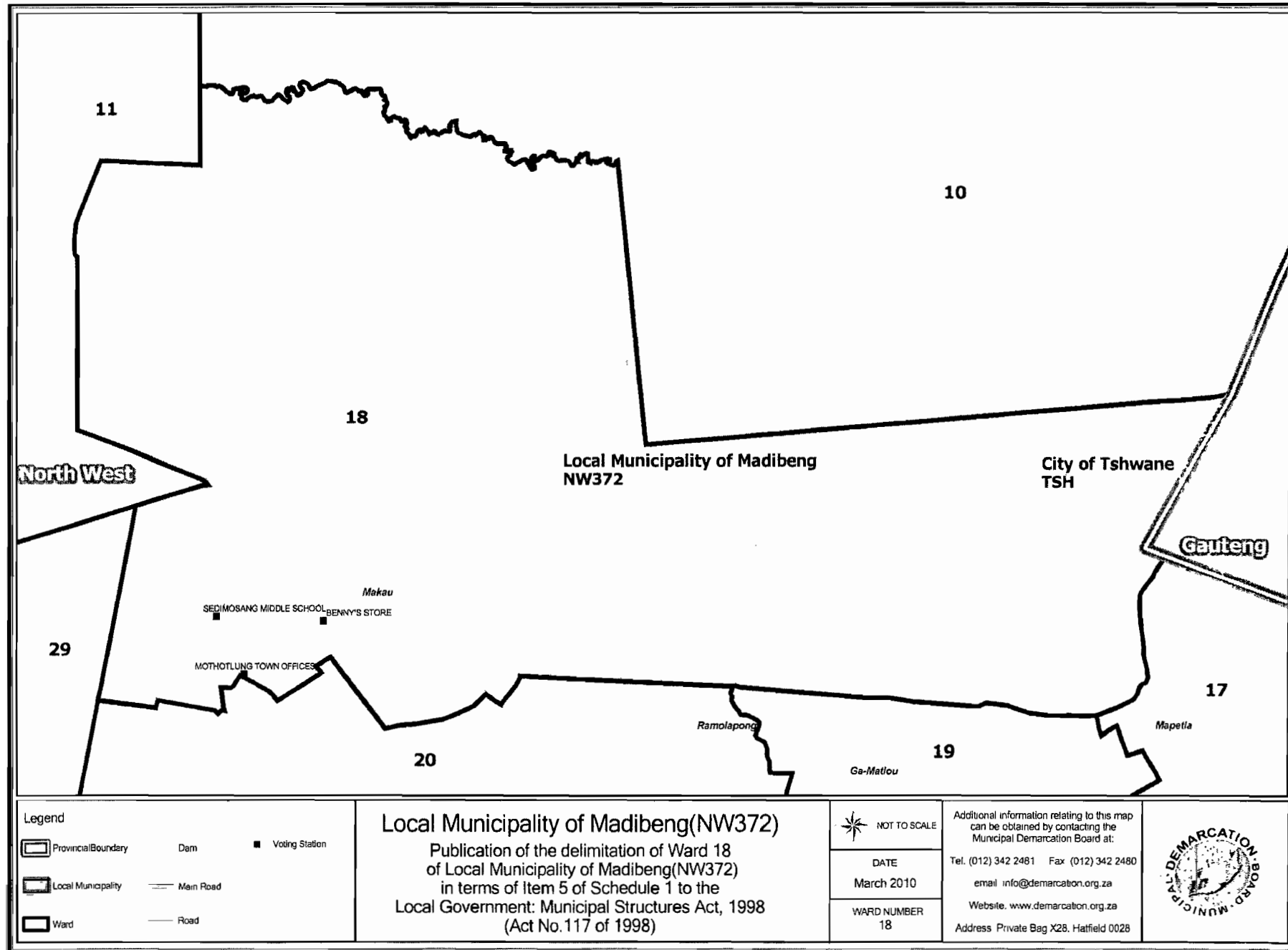
Tel: (012) 342 2481 Fax: (012) 342 2480

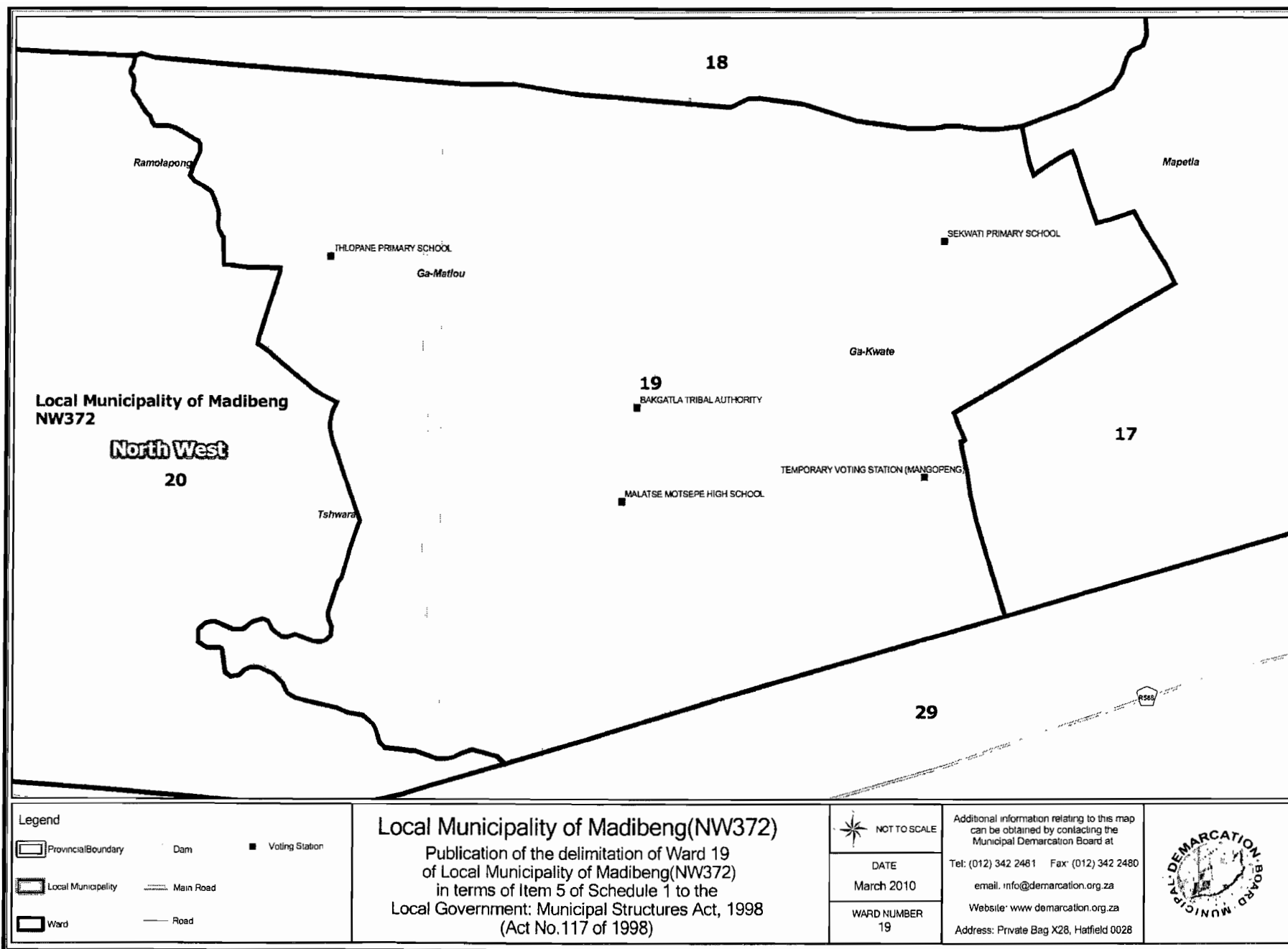
email: info@demarcation.org.za

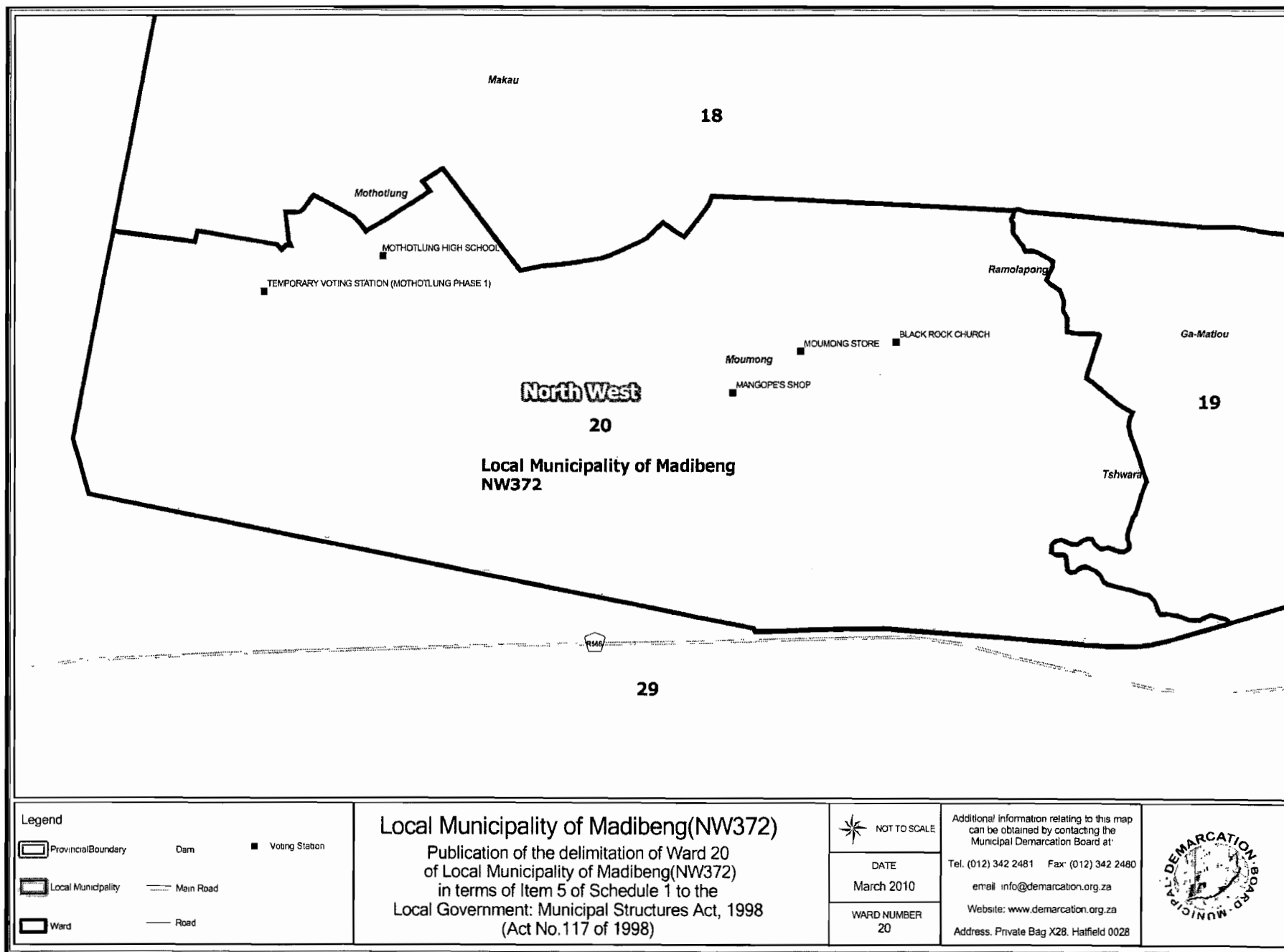
Website: www.demarcation.org.za

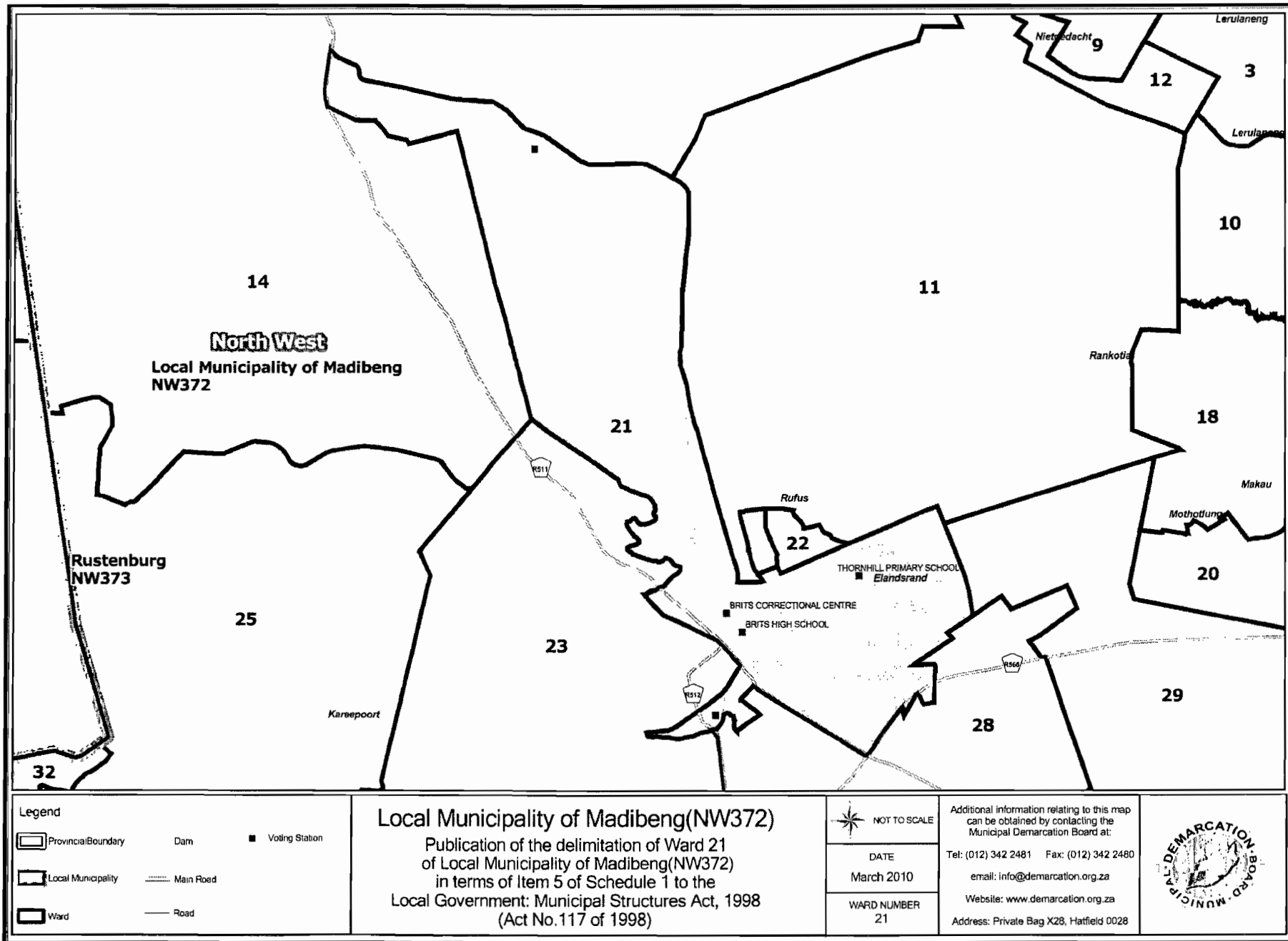
Address: Private Bag X28, Hatfield 0028

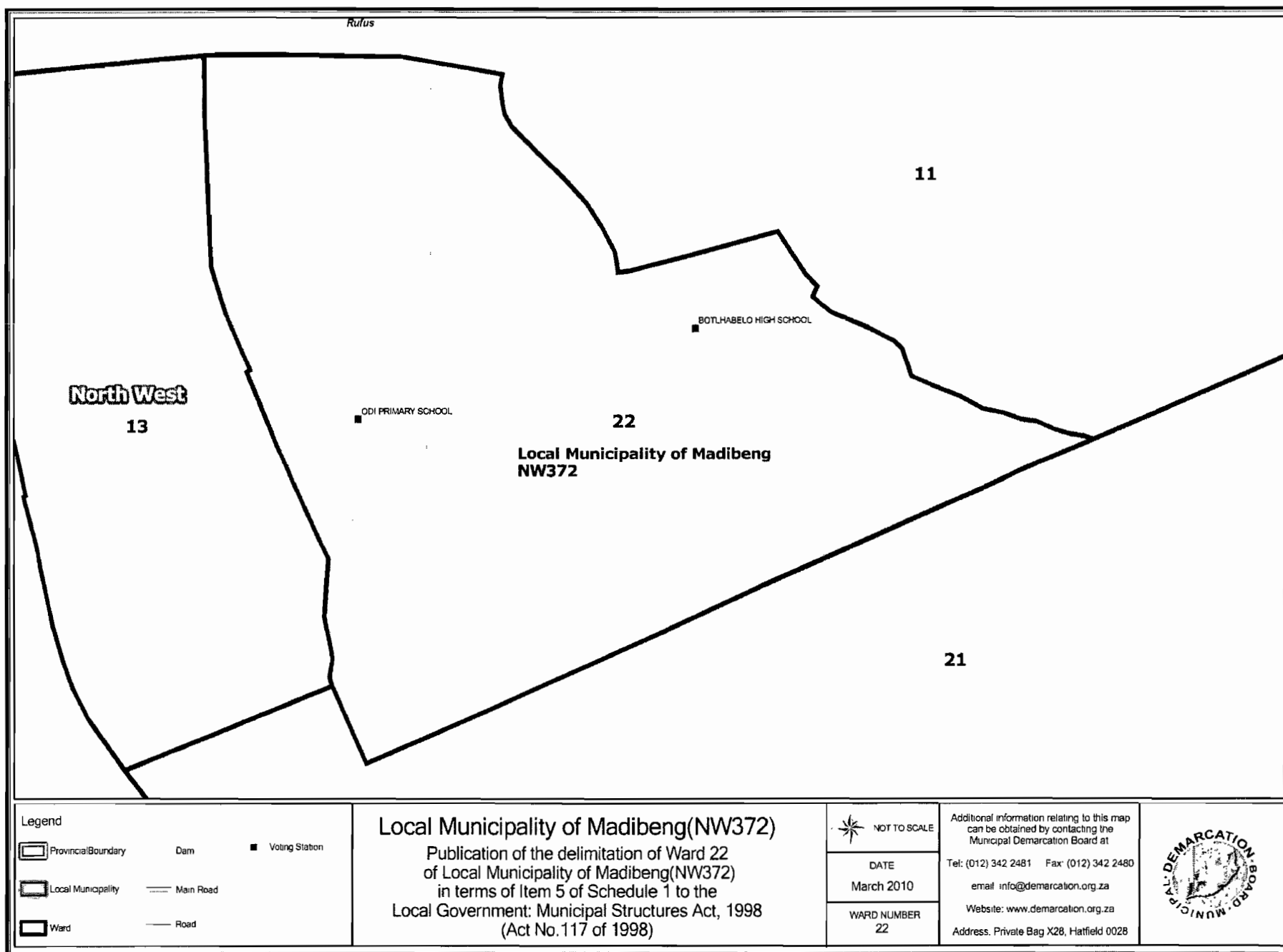


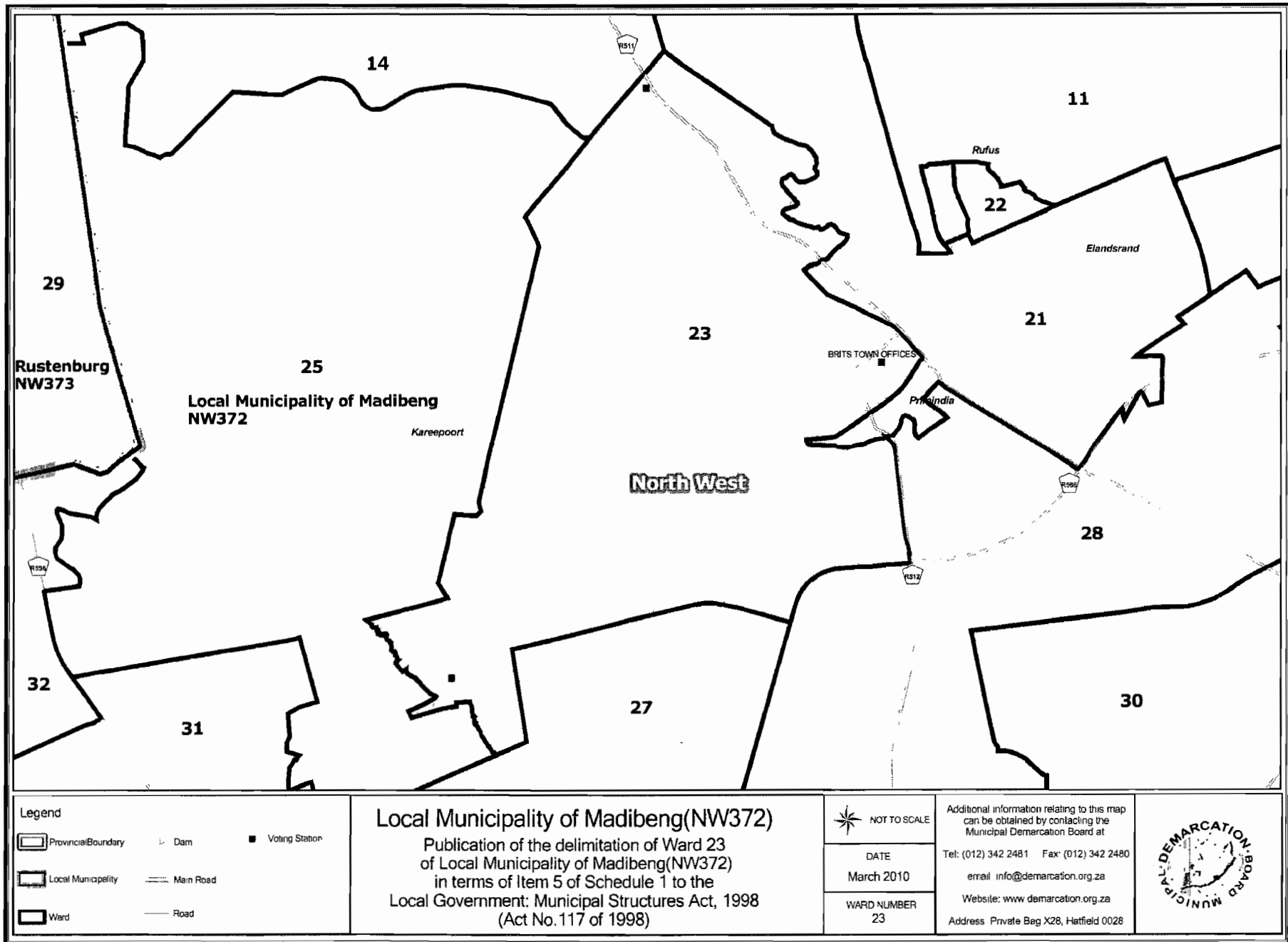


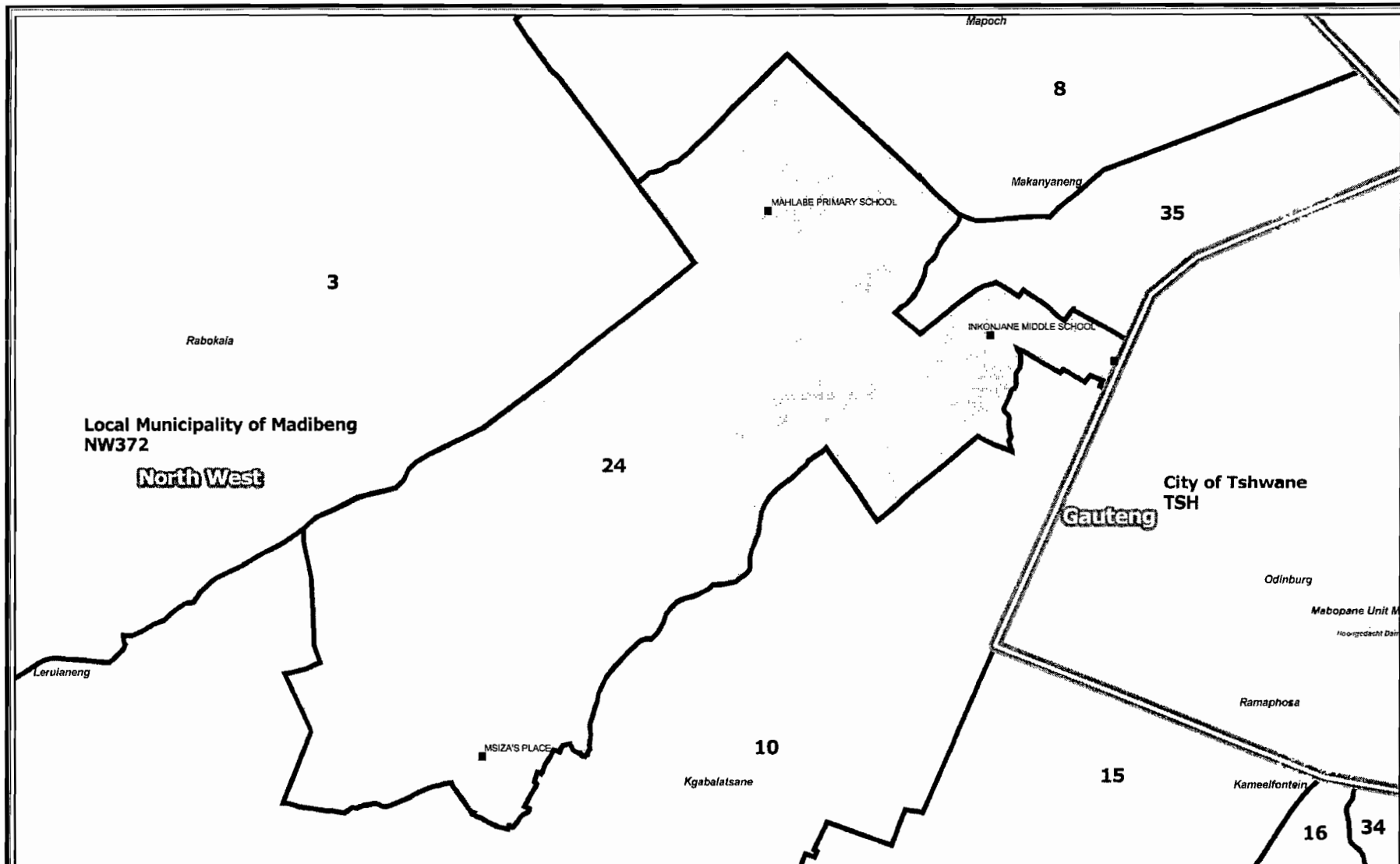













Legend

- | | | |
|---------------------|-----------|----------------|
| Provincial Boundary | Dam | Voting Station |
| Local Municipality | Main Road | |
| Ward | Road | |

Local Municipality of Madibeng(NW372)

Publication of the delimitation of Ward 24
of Local Municipality of Madibeng(NW372)
in terms of Item 5 of Schedule 1 to the
Local Government: Municipal Structures Act, 1998
(Act No.117 of 1998)



NOT TO SCALE

DATE

March 2010

WARD NUMBER

24

Additional information relating to this map
can be obtained by contacting the
Municipal Demarcation Board at:

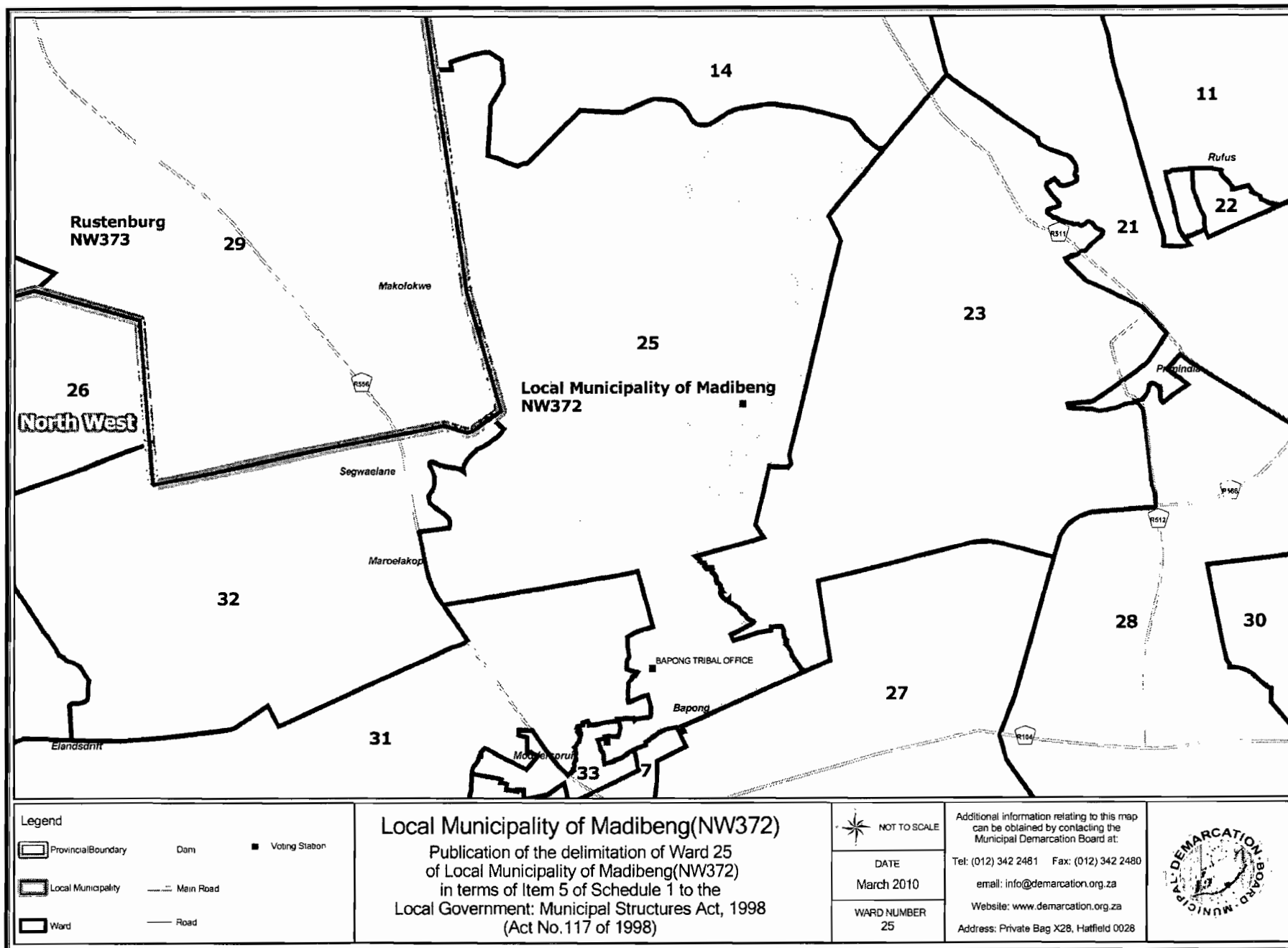
Tel: (012) 342 2481 Fax: (012) 342 2480

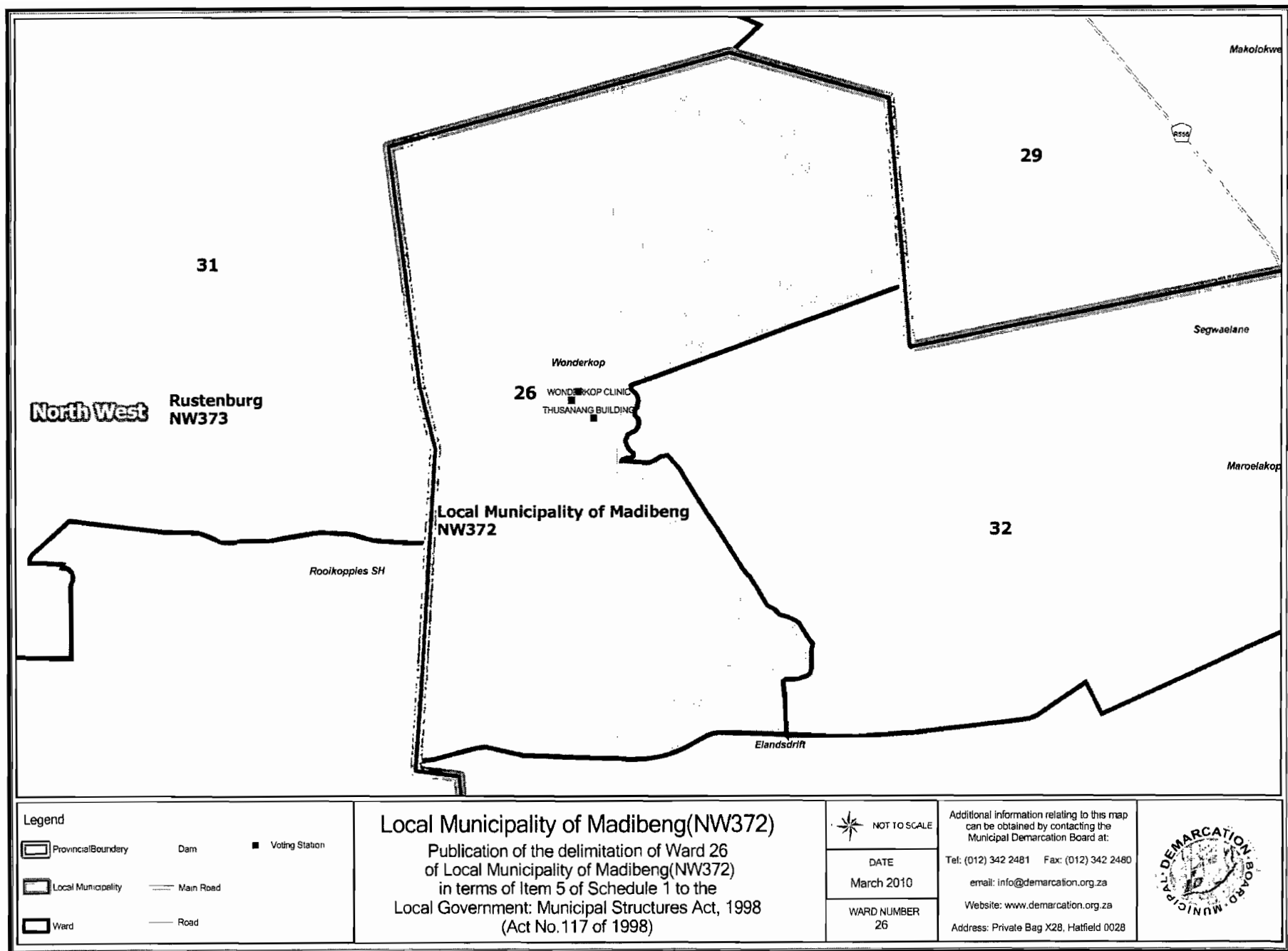
email: info@demarcation.org.za

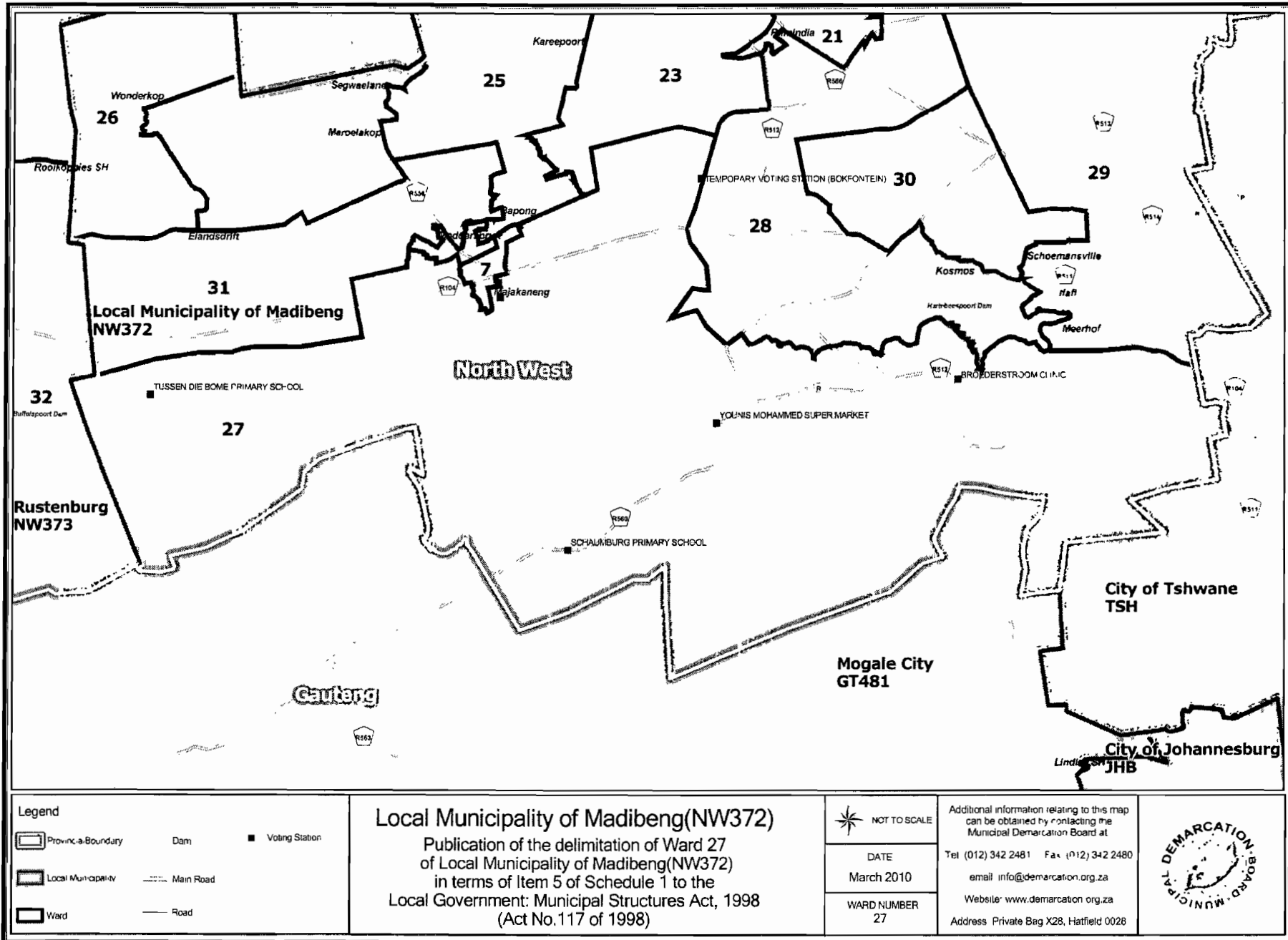
Website: www.demarcation.org.za

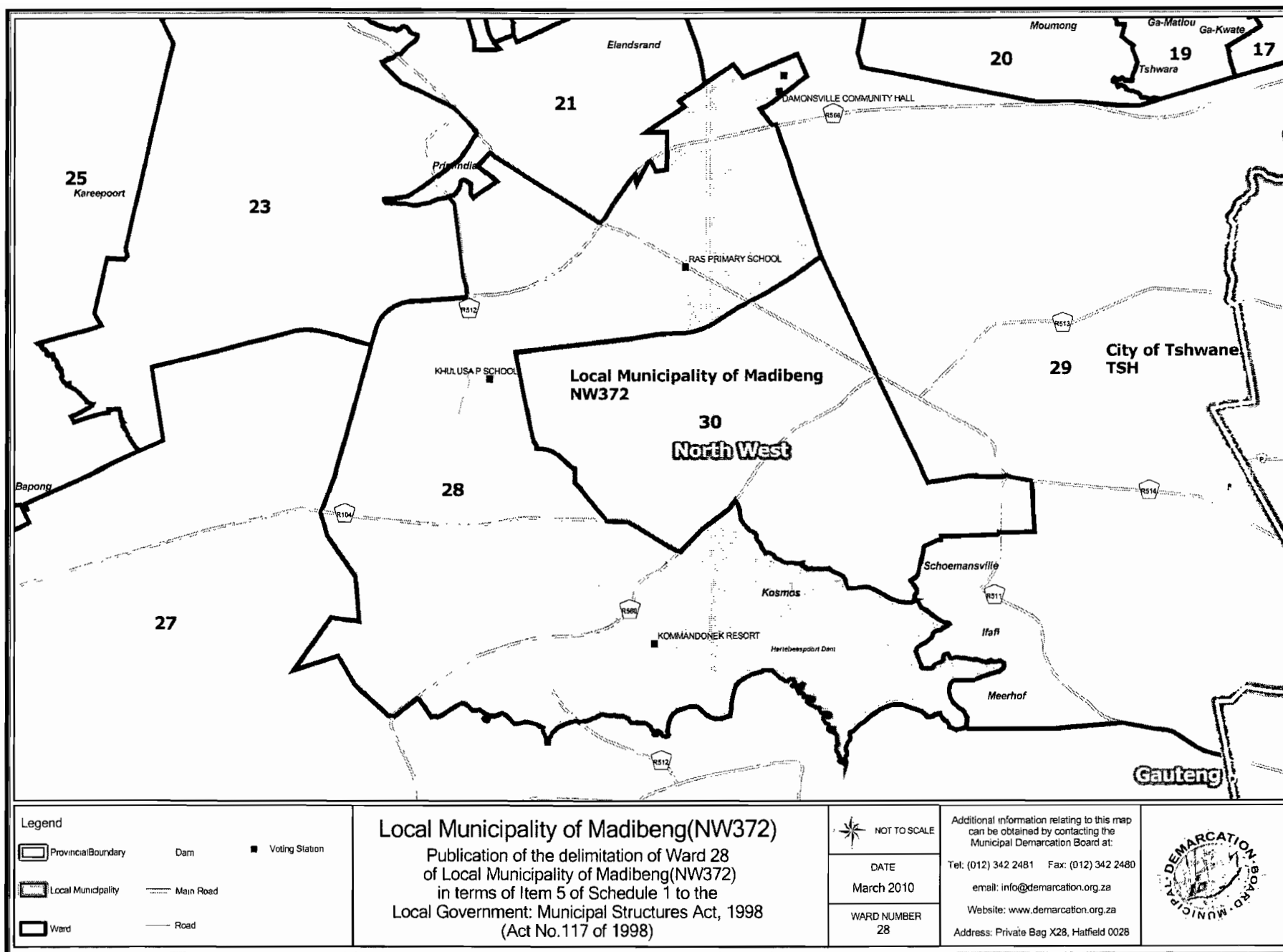
Address: Private Bag X28, Hatfield 0028

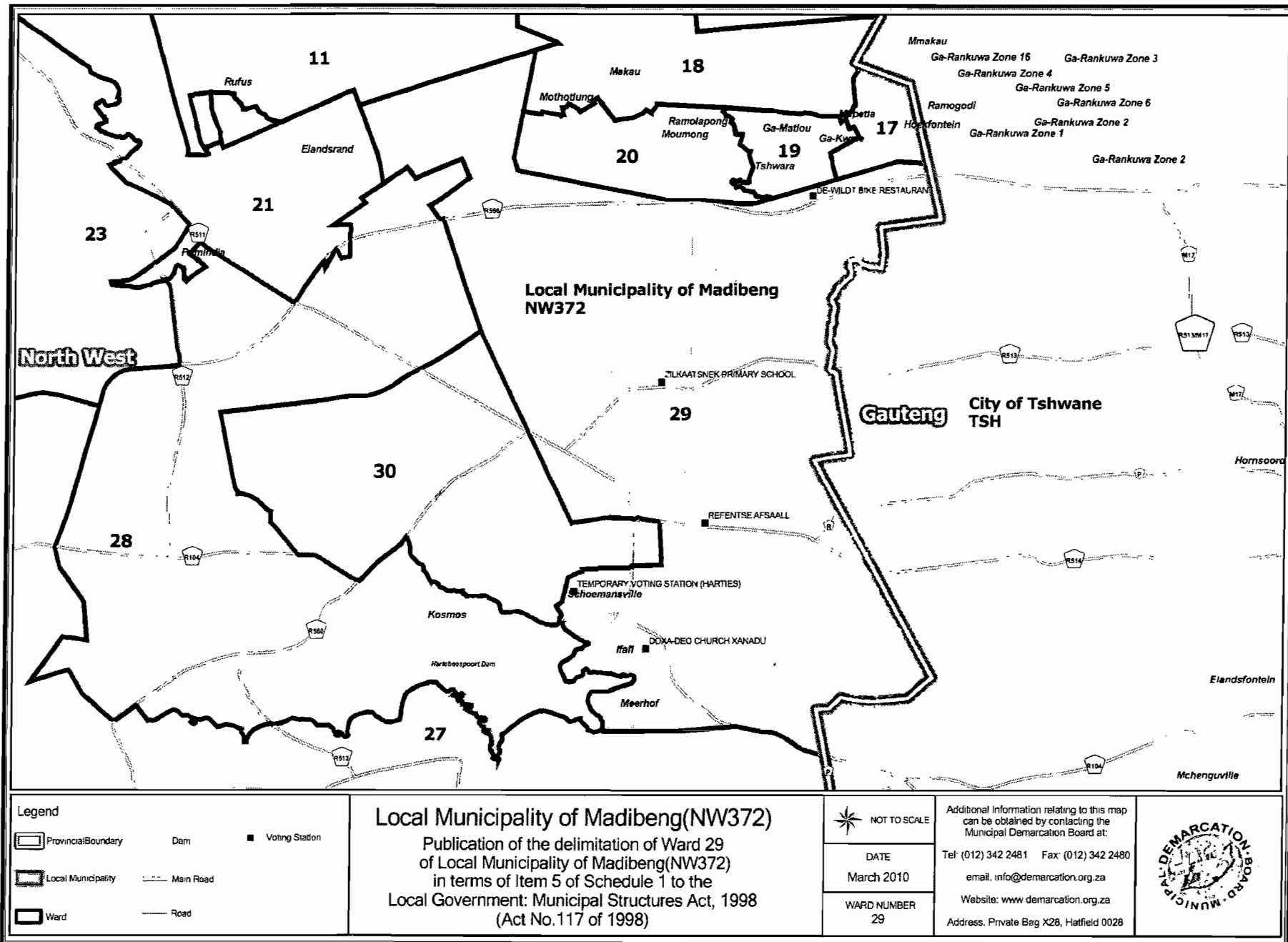


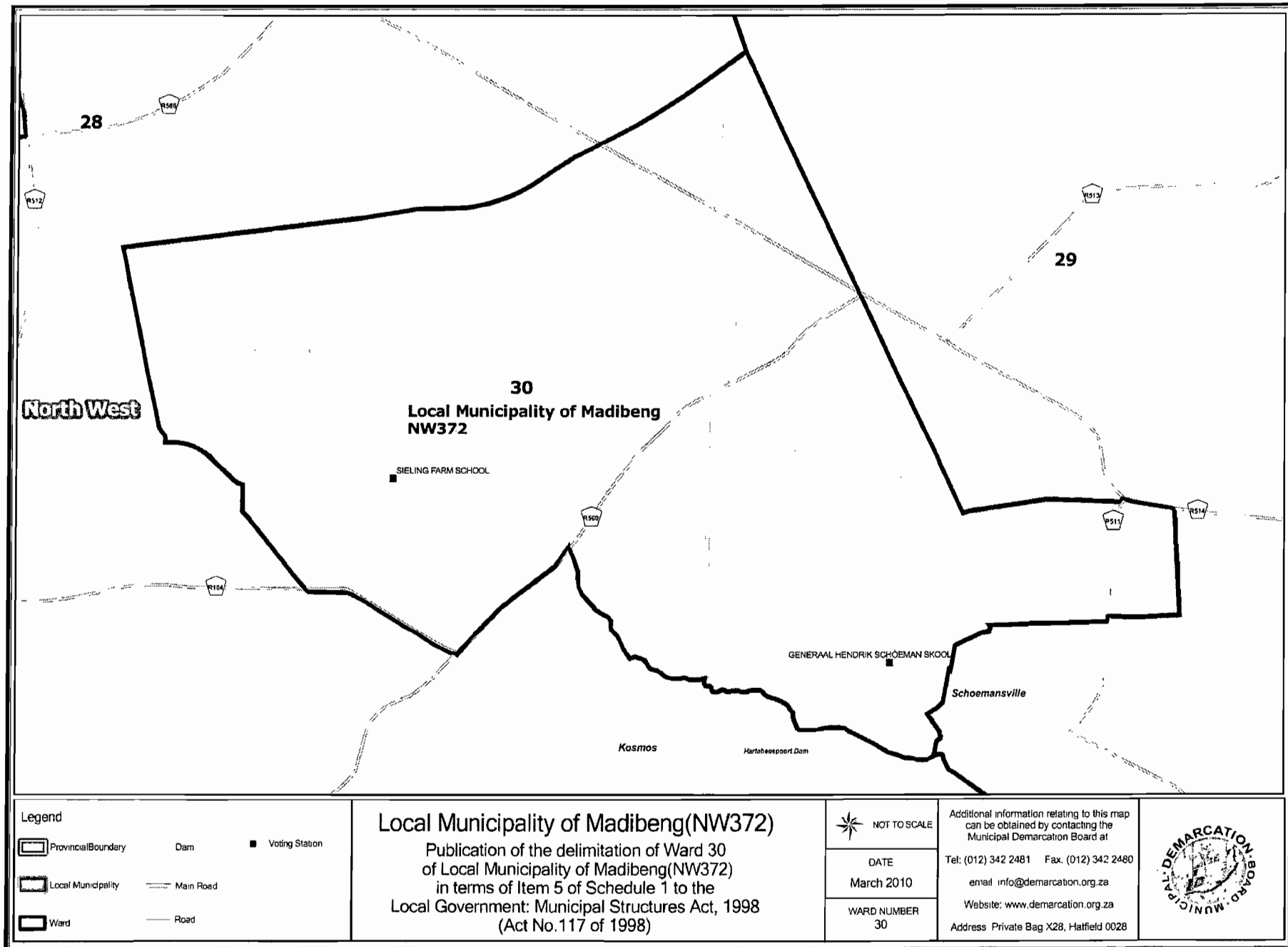


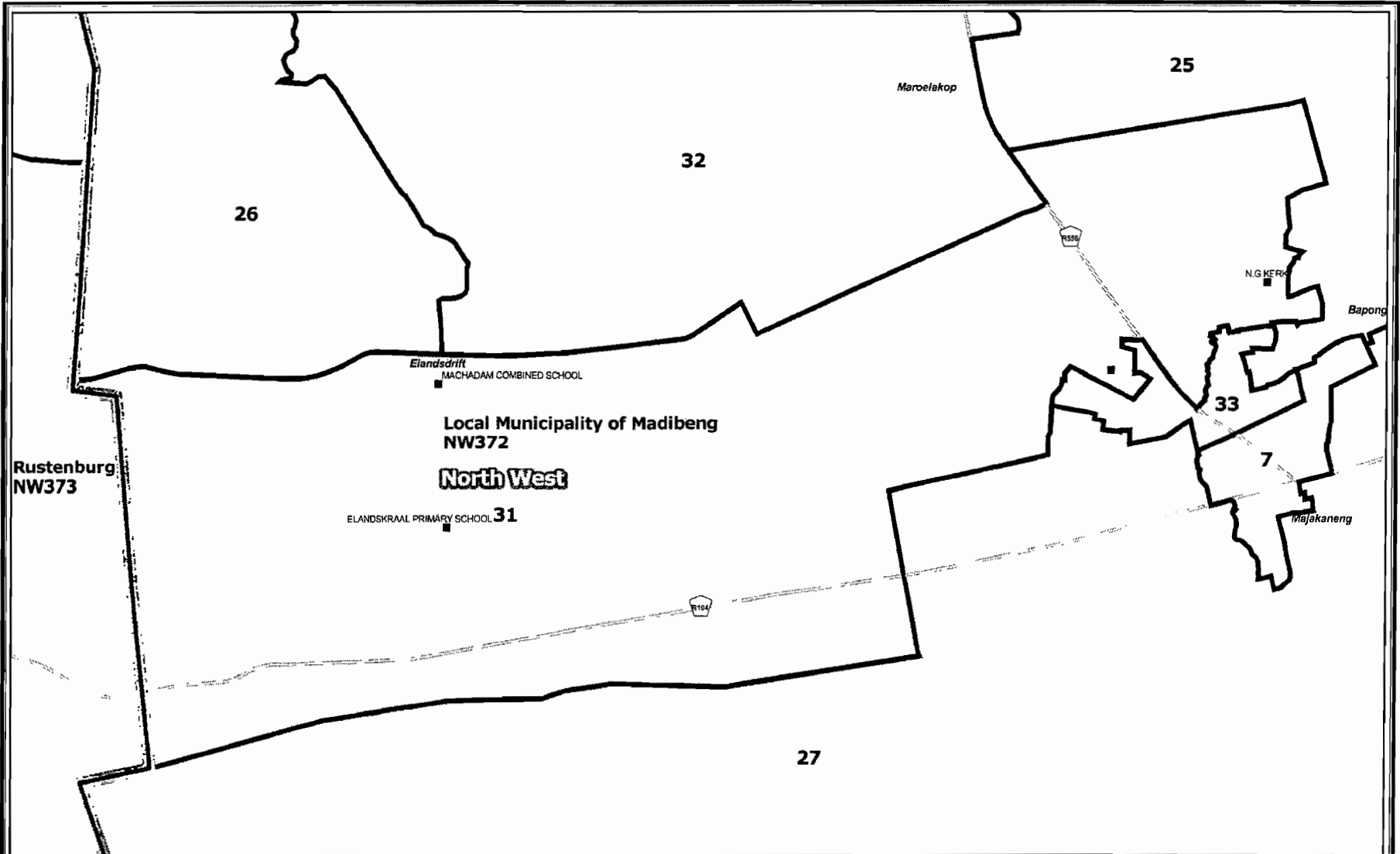












Legend		
	Provincial Boundary	
	Local Municipality	
	Ward	
	Dam	
	Main Road	
	Road	
	Voting Station	

Local Municipality of Madibeng(NW372)
 Publication of the delimitation of Ward 31
 of Local Municipality of Madibeng(NW372)
 in terms of Item 5 of Schedule 1 to the
 Local Government: Municipal Structures Act, 1998
 (Act No.117 of 1998)

	NOT TO SCALE
DATE	March 2010
WARD NUMBER	31

Additional information relating to this map
 can be obtained by contacting the
 Municipal Demarcation Board at
 Tel: (012) 342 2481 Fax: (012) 342 2480
 email: info@demarcation.org.za
 Website: www.demarcation.org.za
 Address Private Bag X28, Hatfield 0028



