

**NORTH WEST
NOORDWES**

**EXTRAORDINARY
PROVINCIAL GAZETTE**

**BUITENGEWONE
PROVINSIALE KOERANT**

Vol. 253

15 MARCH 2010
MAART

No. 6752

IMPORTANT NOTICE

The Government Printing Works will not be held responsible for faxed documents not received due to errors on the fax machine or faxes received which are unclear or incomplete. Please be advised that an "OK" slip, received from a fax machine, will not be accepted as proof that documents were received by the GPW for printing. If documents are faxed to the GPW it will be the sender's responsibility to phone and confirm that the documents were received in good order.

Furthermore the Government Printing Works will also not be held responsible for cancellations and amendments which have not been done on original documents received from clients.

CONTENTS • INHOUD

<i>No.</i>		<i>Page No.</i>	<i>Gazette No.</i>
GENERAL NOTICE • ALGEMENE KENNISGEWING			
77	Local Government: Municipal Structures Act (117/1998): Municipal Demarcation Board: Delimitation of municipal wards: Ramotshere Moiloa Local Municipality (NW385).....	3	6752
77	Wet op Plaaslike Regering: Munisipale Strukture (117/1998): Munisipale Afbakeningsraad: Afbakening van munisipale wyke: Ramotshere Moiloa Plaaslike Munisipaliteit (NW385).....	9	6752

GENERAL NOTICE

NOTICE 77 OF 2010

MUNICIPAL DEMARCATION BOARD DELIMITATION OF MUNICIPAL WARDS IN TERMS OF THE LOCAL GOVERNMENT: MUNICIPAL STRUCTURES ACT, 1998

Municipality : Ramotshere Moiloa Local Municipality (NW385)

In terms of Item 5(1) of Schedule 1 to the Local Government: Municipal Structures Act, 1998 (Act No. 117 of 1998) ("the Act") the Municipal Demarcation Board hereby publishes its delimitation of wards for the above-mentioned municipality. Particulars of the delimitation are listed in the Schedule.

In terms of Item 5(2) of Schedule 1 to the Act, any person aggrieved by a delimitation may, within 14 days of publication of this notice, submit objections in writing to:

The Municipal Demarcation Board
Private Bag X28
Hatfield
0028

Fax: 012-3422480

E-mail: robert@demarcation.org.za

The attached form MDB5 must please be used to object. The form is also available on www.demarcation.org.za

LANDIWE MAHLANGU
CHAIRPERSON: MDB

SCHEDULE

In terms of Section 18(3) of the Local Government: Municipal Structures Act, 1998 (Act 117 of 1998) the MEC responsible for local government has determined that the municipal council consists of 39 councillors.

After having consulted the Independent Electoral Commission, The Municipal Demarcation Board has delimited the municipality into 20 wards in terms of Schedule 1 to the Act.

The number of registered voters in each ward does not vary by more than fifteen percent from the norm. The norm was determined by dividing the total number of voters on the municipal segment of the national common voters roll, namely 64498 voters on 12 February 2009, by the number of wards in the municipality.

An overview map of the boundary of the municipality, with the boundaries of the wards within the municipal boundary, and a map of each ward are attached. In case of a discrepancy between a map and this schedule, the map will prevail.

The ward numbers, the voting districts and voting stations in each ward, and the number of voters are as follows:

WARD 1 comprises of a total of 2788 registered voters

Voting District	Voting Station	Number of Voters
86553052	MATTHEWS MANGOPE HIGH SCHOOL	648
86550026	LEKGOPHUNG PRIMARY SCHOOL	486
86550464	ZAKHELENI PRIMARY SCHOOL	502
86553715	LEKGOPHU LUTHERAN CHURCH	246
86552499	SUPINGSTAD TRIBAL OFFICE	906

WARD 2 comprises of a total of 3350 registered voters

Voting District	Voting Station	Number of Voters
86550510	TRIBAL OFFICE WITKLEIGAT	741
86550475	KELERAYAMANG PRIMARY SCHOOL	712
86550486	AGRI CENTRE	680
86553726	JUNIOR BIRDS PLAYING GROUND	423
86550497	SAMENYANE PRIMARY SCHOOL	794

WARD 3 comprises of a total of 2803 registered voters

Voting District	Voting Station	Number of Voters
86550543	SEBAKO MIDDLE SCHOOL	815
86550509	MOSHANA PRIMARY SCHOOL	638
86553704	MMAJANE HIGH SCHOOL	184
86550521 (Portion)	LETLHAKANE PRIMARY SCHOOL	50
86550532	RABOTSILE PRIMARY SCHOOL	1116

WARD 4 comprises of a total of 2830 registered voters

Voting District	Voting Station	Number of Voters
86553467	TLHAOLE HIGH SCHOOL	385
86550587	BORAKALALO PRIMARY SCHOOL	1387
86550598	MENWE PRIMARY SCHOOL	677
86550600	TSHWARAGANO PRIMARY SCHOOL	381

WARD 5 comprises of a total of 2931 registered voters

Voting District	Voting Station	Number of Voters
86550622	TLHOMESO PRIMARY SCHOOL	972
86550633	LEFOKO PRIMARY SCHOOL	653
86550666	TRIBAL OFFICE GOPANE	1173
86552589	MAPHEPANE PRIMARY SCHOOL	133

WARD 6 comprises of a total of 2890 registered voters

Voting District	Voting Station	Number of Voters
86550183	BOROTHAMADI PRIMARY SCHOOL	403
86550677	NLATSANG MIDDLE SCHOOL	848
86550688	DIKHUDU PRIMARY SCHOOL	283
86550644	MOKUTONG PRIMARY SCHOOL	1356

WARD 7 comprises of a total of 3586 registered voters

Voting District	Voting Station	Number of Voters
86550149	MONOGELWA PRIMARY SCHOOL	604
86553748	MAJABE PRIMARY SCHOOL	295
86553737	SESAMOTHO PRIMARY SCHOOL	403
86550127	MASHELWA PRIMARY SCHOOL	1212
86550116	PHAKEDI HIGH SCHOOL	625
86550611	NYETSE T II	447

WARD 8 comprises of a total of 3102 registered voters

Voting District	Voting Station	Number of Voters
86550161	MALEBELE PRIMARY SCHOOL	1103
86553456	MOKGAKALA HIGH SCHOOL	293
86553445	KEATLARETSE EARLY LEARNING CENTRE	283
86550150	BANABAKAE PRIMARY SCHOOL	915
86550172	KEAITSE MIDDEL SCHIIOOL	508

WARD 9 comprises of a total of 3177 registered voters

Voting District	Voting Station	Number of Voters
86550194	RAMATU HIGH SCHOOL	906
86550239	GAREOSENYE PRIMARY SCHOOL	1128
86552422	MARAMAGE PRIMARY SCHOOL	216
86553119	PUANA PRIMARY SCHOOL	515
86553760	TEMPORARY VOTING STATION (MATLAPANENG OPEN FIELD)	412

WARD 10 comprises of a total of 3399 registered voters

Voting District	Voting Station	Number of Voters
86550206	DINOKANA MIDDLE SCHOOL	366
86550228	DINOKANA TRIBAL OFFICE	2605
86550251	KEOBUSITSE PRIMARY SCHOOL	428

WARD 11 comprises of a total of 3588 registered voters

Voting District	Voting Station	Number of Voters
86550273	MONNAAMERE PRIMARY SCHOOL	830
86550262	RAMOTSHERE HIGH SCHOOL	594
86553771	MMAMOSWANE PRIMARY SCHOOL	246
86550284	RENONOFIE PRIMARY SCHOOL	1033
86550240	NTEBOGANG MIDDLE SCHOOL	885

WARD 12 comprises of a total of 3231 registered voters

Voting District	Voting Station	Number of Voters
86620046	MESEGA PRIMARY SCHOOL	1925
86620035	LEHURUTSHE CIVIC CENTRE	1306

WARD 13 comprises of a total of 3429 registered voters

Voting District	Voting Station	Number of Voters
86553131	PITSO TOLO PRIMARY SCHOOL	1282
86550307	BOSUGAKOBO PRIMARY SCHOOL	2147

WARD 14 comprises of a total of 3214 registered voters

Voting District	Voting Station	Number of Voters
86620024 (Portion)	ZEERUST CORRECTIONAL CENTRE	200
86550824	REGOPOLENG PRIMARY	359
86550813	MOTSAALORE MIDDLE SCHOOL	1949
86552444	PEME PRIMARY SCHOOL	427
86553142	STINKHOUTBOOM FARM SCHOOL	279

WARD 15 comprises of a total of 3539 registered voters

Voting District	Voting Station	Number of Voters
86620068	HENRYVILLE PRIMARY SCHOOL	539
86620024 (Portion)	ZEERUST CORRECTIONAL CENTRE	3000

WARD 16 comprises of a total of 3699 registered voters

Voting District	Voting Station	Number of Voters
86620057	ST JOHN APOSTOLIC CHURCH	1094
86620079	IKAGELENG HIGH SCHOOL	498
86620024 (Portion)	ZEERUST CORRECTIONAL CENTRE	231
86620013	IKAGELENG COMMUNITY HALL	1876

WARD 17 comprises of a total of 3346 registered voters

Voting District	Voting Station	Number of Voters
86550071	MOGOPA TRIBAL OFFICE	560
86550082	SKUINSDRIFT PRIMARY SCHOOL	948
86550329	GLENBEWEN PRIMARY SCHOOL	226
86640015	GROOT MARICO HALL	1612

WARD 18 comprises of a total of 3020 registered voters

Voting District	Voting Station	Number of Voters
86550699	RAMOKGETHWA PRIMARY SCHOOL	258
86552433	LEKOLWANE PRIMARY SCHOOL	736
86550048	NTSWELETSOKU PRIMARY SCHOOL	1677
86553489	MOSEKAPHOFU MIDDLE SCHOOL	349

WARD 19 comprises of a total of 3176 registered voters

Voting District	Voting Station	Number of Voters
86550341	KWARRIEFONTEIN AUCTION GROUNDS	458
86553759	PHALALO PRIMARY SCHOOL	187
86550318	GOEDGELEGEN BOTTLESTORE	181
86553478	REAGILE TRIBAL OFFICE	61
86550138	MMASEBUDULE PRIMARY SCHOOL	734
86550060	DORINGLAAGTE PRIMARY SCHOOL	405
86553153	MORUTI PRIMARY SCHOOL	234
86550105	TAJBHAI & SONS GENERAL DEALER	173
86553041	NIETVERDIENDT POLICE STATION	339
86553412	TEMPORARY VOTING STATION (MAROELAKOP)	94
86553401	GLEN ALICE PRIMARY SCHOOL	310

WARD 20 comprises of a total of 3400 registered voters

Voting District	Voting Station	Number of Voters
86550521 (Portion)	LETLHAKANE PRIMARY SCHOOL	873
86550554	LOBATLA PRIMARY SCHOOL	1026
86550576	MOTSWEDI HIGH SCHOOL	810
86550565	MAREKWA PRIMARY SCHOOL	691

Important: This Schedule contains the total number of registered voters on the municipality's segment of the national common voters' roll on 12 February 2009 as provided for in Government Notice No. 750 published in Government Gazette No. 32407 of 15 July 2009. The voting district numbers, the voting district boundaries, voting stations, and the number of voters may change after the registration of voters for the 2011 local elections.

FORM MDB5

WARD DELIMITATION

OBJECTION IN TERMS OF ITEM 5(2) OF SCHEDULE 1 TO THE LOCAL GOVERNMENT: MUNICIPAL STRUCTURES ACT, 1998

Name of municipality:.....Code:.....

Name of aggrieved person/institution:.....

Contact person in case of an institution:.....

Address:.....

Tel. number:.....Cell number:.....

Email address:.....

I hereby object to the delimitation of the boundaries of the following wards:

WARD NUMBER	REASON/MOTIVATION

I request the Municipal Demarcation Board to consider the following alternative proposals:

Ward number	The ward should comprise of the following voting districts (Provide voting district number and the number of voters in brackets e.g. VD1123456(1500)+VD345678(2500)=4000)	Motivation

I confirm that:

- each cluster of voting districts form a contiguous ward;
- the number of voters in each ward fall within the minimum and maximum of voters allowed per ward;
- the proposed ward boundaries comply, in general, with the criteria.

SIGNATURE

NAME AND SURNAME

DATE

KENNISGEWING 77 VAN 2010**MUNISIPALE AFBAKENINGSRAAD
AFBAKENING VAN MUNISIPALE WYKE INGEVOLGE DIE WET OP
PLAASLIKE REGERING: MUNISIPALE STRUKTURE, 1998****Munisipaliteit : Ramotshere Moiloa Plaaslike Munisipaliteit (NW385)**

Ingevolge Item 5(1) van Bylae 1 van die Wet op Plaaslike Regering: Munisipale Strukture, 1998 (Wet No. 117 van 1998) ("die Wet") publiseer die Munisipale Afbakeningsraad hiermee sy afbakening van wyke vir die bogenaaamde munisipaliteit. Besonderhede van die afbakening is vervat in die Bylae.

Ingevolge Item 5(2) van Bylae 1 van die Wet, kan enige persoon wat gegrief is deur 'n afbakening binne 14 dae na publikasie van hierdie kennisgewing skriftelike besware voorlê aan:

Die Munisipale Afbakeningsraad
Privaatsak X28

Hatfield
0028

Faks: 012-3422480

E-pos: robert@demarcation.org.za

Die aangehegte vorm MDB5 moet asseblief gebruik word om beswaar aan te teken. Die vorm is ook beskikbaar op www.demarcation.org.za

LANDIWE MAHLANGU**VOORSITTER: MUNISIPALE AFBAKENINGSRAAD****BYLAE**

Ingevolge Artikel 18(3) van die Wet op Plaaslike Regering: Munisipale Strukture, 1998 (Wet 117 van 1998) het die LUR vir plaaslike regering bepaal dat die munisipale raad bestaan uit 39 raadslede.

Na oorlegpleging met die Onafhanklike Verkiesingskommissie het die Munisipale Afbakeningsraad die munisipaliteit in 20 wyke afgebaken ingevolge Bylae 1 van die Wet.

Die getal geregistreerde kiesers in elke wyk, wyk nie meer as vyftien persent van die norm af nie. Die norm is bepaal deur die getal geregistreerde kiesers op die munisipale segment van die nasionale gemeenskaplike kieserslys, naamlik 64498 kiesers op 12 Februarie 2009, deur die getal wyke in die munisipaliteit te deel.

'n Oorsigkaart van die munisipale grens met die grense van die wyke binne die munisipale grens, en 'n kaart van elke wyk, is aangeheg. Ingeval van 'n verskil tussen 'n kaart en hierdie bylae, sal die kaart geld.

Die wyknommers, die stemdistrikte en stemlokale in elke wyk, en die getal kiesers is as volg:

WYK 1 het 2788 kiesers

Stemdistrik	Stemlokaal	Getal kiesers
86550464	ZAKHELENI PRIMARY SCHOOL	502
86552499	SUPINGSTAD TRIBAL OFFICE	906
86550026	LEKGOPHUNG PRIMARY SCHOOL	486
86553052	MATTHEWS MANGOPE HIGH SCHOOL	648
86553715	LEKGOPHU LUTHERAN CHURCH	246

WYK 2 het 3350 kiesers

Stemdistrik	Stemlokaal	Getal kiesers
86553726	JUNIOR BIRDS PLAYING GROUND	423
86550475	KELERA YAMANG PRIMARY SCHOOL	712
86550486	AGRI CENTRE	680
86550510	TRIBAL OFFICE WITKLEIGAT	741
86550497	SAMENYANE PRIMARY SCHOOL	794

WYK 3 het 2803 kiesers

Stemdistrik	Stemlokaal	Getal kiesers
86550509	MOSHANA PRIMARY SCHOOL	638
86550521 (Gedeelte)	LETLHAKANE PRIMARY SCHOOL	50
86550532	RABOTSILE PRIMARY SCHOOL	1116
86550543	SEBAKO MIDDLE SCHOOL	815
86553704	MMAJANE HIGH SCHOOL	184

WYK 4 het 2830 kiesers

Stemdistrik	Stemlokaal	Getal kiesers
86553467	TLHAOLE HIGH SCHOOL	385
86550587	BORAKALALO PRIMARY SCHOOL	1387
86550600	TSIWARAGANO PRIMARY SCHOOL	381
86550598	MENWE PRIMARY SCHOOL	677

WYK 5 het 2931 kiesers

Stemdistrik	Stemlokaal	Getal kiesers
86550633	LEFOKO PRIMARY SCHOOL	653
86552589	MAPHEPANE PRIMARY SCHOOL	133
86550666	TRIBAL OFFICE GOPANE	1173
86550622	TLHOMESO PRIMARY SCHOOL	972

WYK 6 het 2890 kiesers

Stemdistrik	Stemlokaal	Getal kiesers
86550688	DIKHUDU PRIMARY SCHOOL	283
86550183	BOROTHAMADI PRIMARY SCHOOL	403
86550677	NTLATSANG MIDDLE SCHOOL	848
86550644	MOKUTONG PRIMARY SCHOOL	1356

WYK 7 het 3586 kiesers

Stemdistrik	Stemlokaal	Getal kiesers
86550149	MONOGELWA PRIMARY SCHOOL	604
86553737	SESAMOTHO PRIMARY SCHOOL	403
86550611	NYETSE T H	447
86550116	PHAKEDI HIGH SCHOOL	625
86550127	MASHELWA PRIMARY SCHOOL	1212
86553748	MAJABE PRIMARY SCHOOL	295

WYK 8 het 3102 kiesers

Stemdistrik	Stemlokaal	Getal kiesers
86550150	BANABAKAE PRIMARY SCHOOL	915
86550161	MALEBELE PRIMARY SCHOOL	1103
86550172	KEAITSE MIDDEL SCHOOL	508
86553456	MOKGAKALA HIGH SCHOOL	293
86553445	KEATLARETSE EARLY LEARNING CENTRE	283

WYK 9 het 3177 kiesers

Stemdistrik	Stemlokaal	Getal kiesers
86553760	TEMPORARY VOTING STATION (MATLAPANENG OPEN FIELD)	412
86550239	GAREOSENYE PRIMARY SCHOOL	1128
86552422	MARAMAGE PRIMARY SCHOOL	216
86553119	PUANA PRIMARY SCHOOL	515
86550194	RAMATU HIGH SCHOOL	906

WYK 10 het 3399 kiesers

Stemdistrik	Stemlokaal	Getal kiesers
86550228	DINOKANA TRIBAL OFFICE	2605
86550206	DINOKANA MIDDLE SCHOOL	366
86550251	KEOBUSITSE PRIMARY SCHOOL	428

WYK 11 het 3588 kiesers

Stemdistrik	Stemlokaal	Getal kiesers
86550262	RAMOTSHERE HIGH SCHOOL	594
86550240	NTEBOGANG MIDDLE SCHOOL	885
86550273	MONNAAMERE PRIMARY SCHOOL	830
86550284	RENONOFIE PRIMARY SCHOOL	1033
86553771	MMAMOSWANE PRIMARY SCHOOL	246

WYK 12 het 3231 kiesers

Stemdistrik	Stemlokaal	Getal kiesers
86620046	MESEGA PRIMARY SCHOOL	1925
86620035	LEHURUTSHE CIVIC CENTRE	1306

WYK 13 het 3429 kiesers

Stemdistrik	Stemlokaal	Getal kiesers
86553131	PITSO TOLO PRIMARY SCHOOL	1282
86550307	BOSUGAKOBO PRIMARY SCHOOL	2147

WYK 14 het 3214 kiesers

Stemdistrik	Stemlokaal	Getal kiesers
86553142	STINKHOUTBOOM FARM SCHOOL	279
86550813	MOTSAALORE MIDDLE SCHOOL	1949
86550824	REGOPOLENG PRIMARY	359
86552444	PEME PRIMARY SCHOOL	427
86620024 (Gedeelte)	ZEERUST CORRECTIONAL CENTRE	200

WYK 15 het 3539 kiesers

Stemdistrik	Stemlokaal	Getal kiesers
86620024 (Gedeelte)	ZEERUST CORRECTIONAL CENTRE	3000
86620068	HENRYVILLE PRIMARY SCHOOL	539

WYK 16 het 3699 kiesers

Stemdistrik	Stemlokaal	Getal kiesers
86620024 (Gedeelte)	ZEERUST CORRECTIONAL CENTRE	231
86620079	IKAGELENG HIGH SCHOOL	498
86620057	ST JOHN APOSTOLIC CHURCH	1094
86620013	IKAGELENG COMMUNITY HALL	1876

WYK 17 het 3346 kiesers

Stemdistrik	Stemlokaal	Getal kiesers
86550071	MOGOPA TRIBAL OFFICE	560
86550082	SKUJNSDRIFT PRIMARY SCHOOL	948
86550329	GL.FNBEWEN PRIMARY SCHOOL	226
86640015	GROOT MARICO HALL	1612

WYK 18 het 3020 kiesers

Stemdistrik	Stemlokaal	Getal kiesers
86550048	NTSWELETSOKU PRIMARY SCHOOL	1677
86550699	RAMOKGETHWA PRIMARY SCHOOL	258
86552433	LEKOLWANE PRIMARY SCHOOL	736
86553489	MOSEKAPHOFU MIDDLE SCHOOL	349

WYK 19 het 3176 kiesers

Stemdistrik	Stemlokaal	Getal kiesers
86550060	DORINGLAAGTE PRIMARY SCHOOL	405
86550105	TAJBHAI & SONS GENERAL DEALER	173
86553041	NIETVERDIENDT POLICE STATION	339
86550341	KWARRIEFONTEIN AUCTION GROUNDS	458
86550318	GOEDGELEGEN BOTTLESTORE	181
86553153	MORUTI PRIMARY SCIOOL	234
86553401	GLEN ALICE PRIMARY SCHOOL	310
86553478	REAGLE TRIBAL OFFICE	61
86553759	PHALALO PRIMARY SCHOOL	187
86553412	TEMPORARY VOTING STATION (MAROELAKOP)	94
86550138	MMASEBUDULE PRIMARY SCHOOL	734

WYK 20 het 3400 kiesers

Stemdistrik	Stemlokaal	Getal kiesers
86550521 (Gedeelte)	LETLHAKANE PRIMARY SCHOOL	873
86550554	LOBATLA PRIMARY SCHOOL	1026
86550565	MAREKWA PRIMARY SCHOOL	691
86550576	MOTSWEDI HIGH SCHOOL	810

Belangrik: Hierdie Bylae bevat die totale getal geregistreerde kiesers op die munisipaliteit se segment van die nasionale gemeenskaplike kieserslys op 12 Februarie 2009, waarvoor voorsiening gemaak is in Goewermenskennisgewing No. 750 gepubliseer in Staatskoerant No. 32407 van 15 Julie 2009. Die stemdistriknommers, die grense van die stemdistrikte, die stemlokale, en die getal kiesers mag verander na die registrasie van kiesers vir die 2011 plaaslike verkiesings.

VORM MDB5

WYKSAFBAKENING

**BESWAAR INGEVOLGE ITEM 5(2) VAN BYLAE 1
VAN DIE WET OP PLAASLIKE REGERING: MUNISIPALE STRUKTURE, 1998**

Naam van Munisipaliteit:.....Code:.....

Naam van beswaarde persoon/instelling:.....

Kontak persoon in geval van 'n instelling:.....

Adres:.....

Tel. nommer:..... Selfoonnommer:.....

E-pos adres:.....

Hiermee teken ek beswaar aan teen die afbakening van die grense van die volgende wyke

WYK NOMMER	REDE/MOTIVERING

Ek versoek die Munisipale Afbakeningsraad om die volgende alternatiewe voorstelle te oorweeg

Wyk nommer	Die wyk moet bestaan uit die volgende stemdistrikte: (Voorsien die stemdistriktnommer en die getal geregistreerde kiesers as volg $VD1123456(1500)+VD345678(2500)=4000$)	Motivering

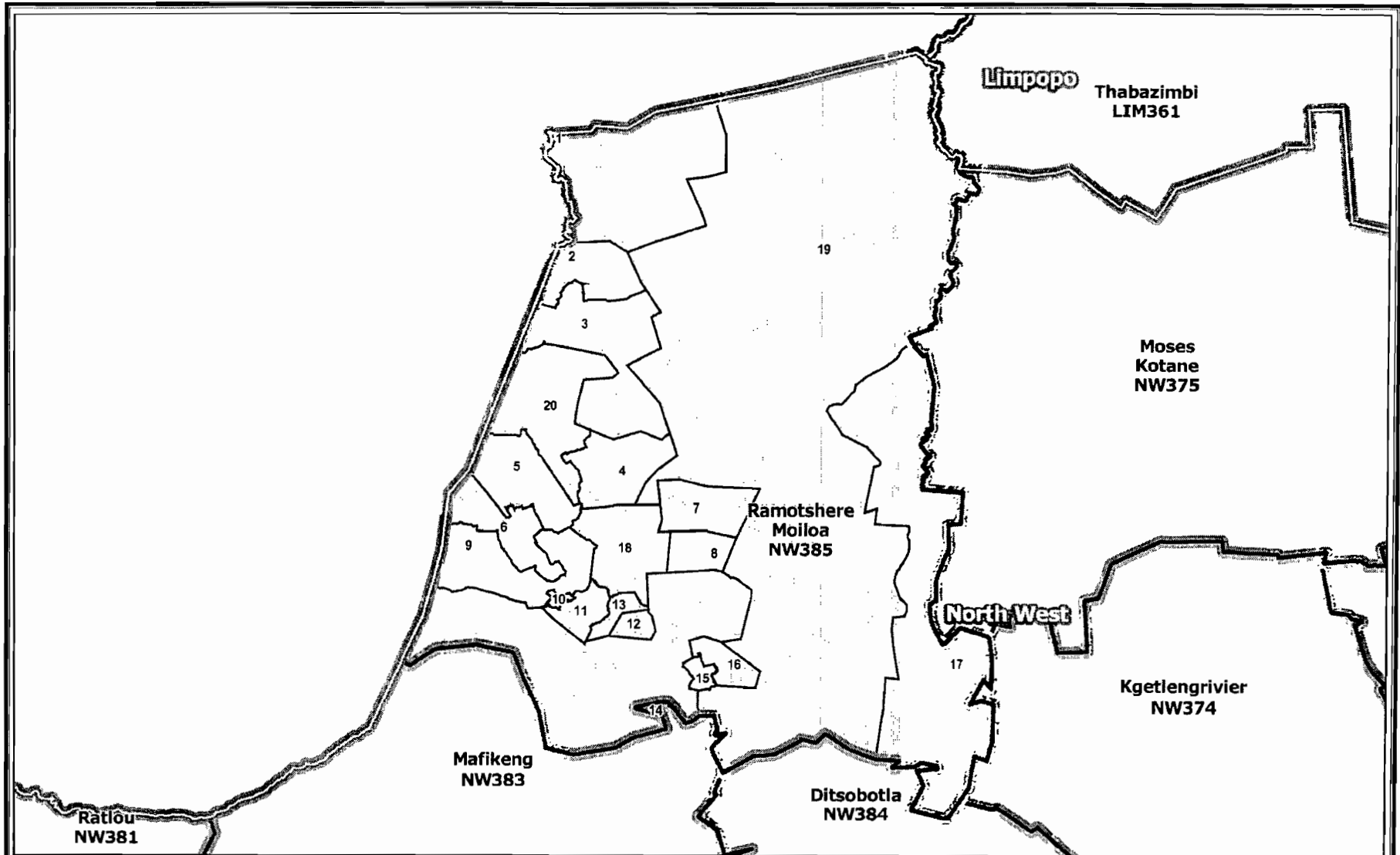
Ek bevestig dat:

- die saamgevoegde stemdistrikte vorm 'n aaneenlopende wyk;
- die getal kiesers in elke wyk is binne die minimum en maksimum getal wat per wyk toegelaat word;
- die voorgestelde wyke voldoen in die algemeen aan die kriteria.




HANDTEKENING

NAAM EN VAN


DATUM



Legend

-  Provincial Boundary
-  Municipal Boundary
-  Ward Boundary

Ramotshere Moiloa(NW385)
 Publication of the delimitation of Wards
 within the Ramotshere Moiloa Local Municipality (NW385)
 in terms of Item 5 of Schedule 1 to the
 Local Government: Municipal Structures Act, 1998
 (Act No.117 of 1998)

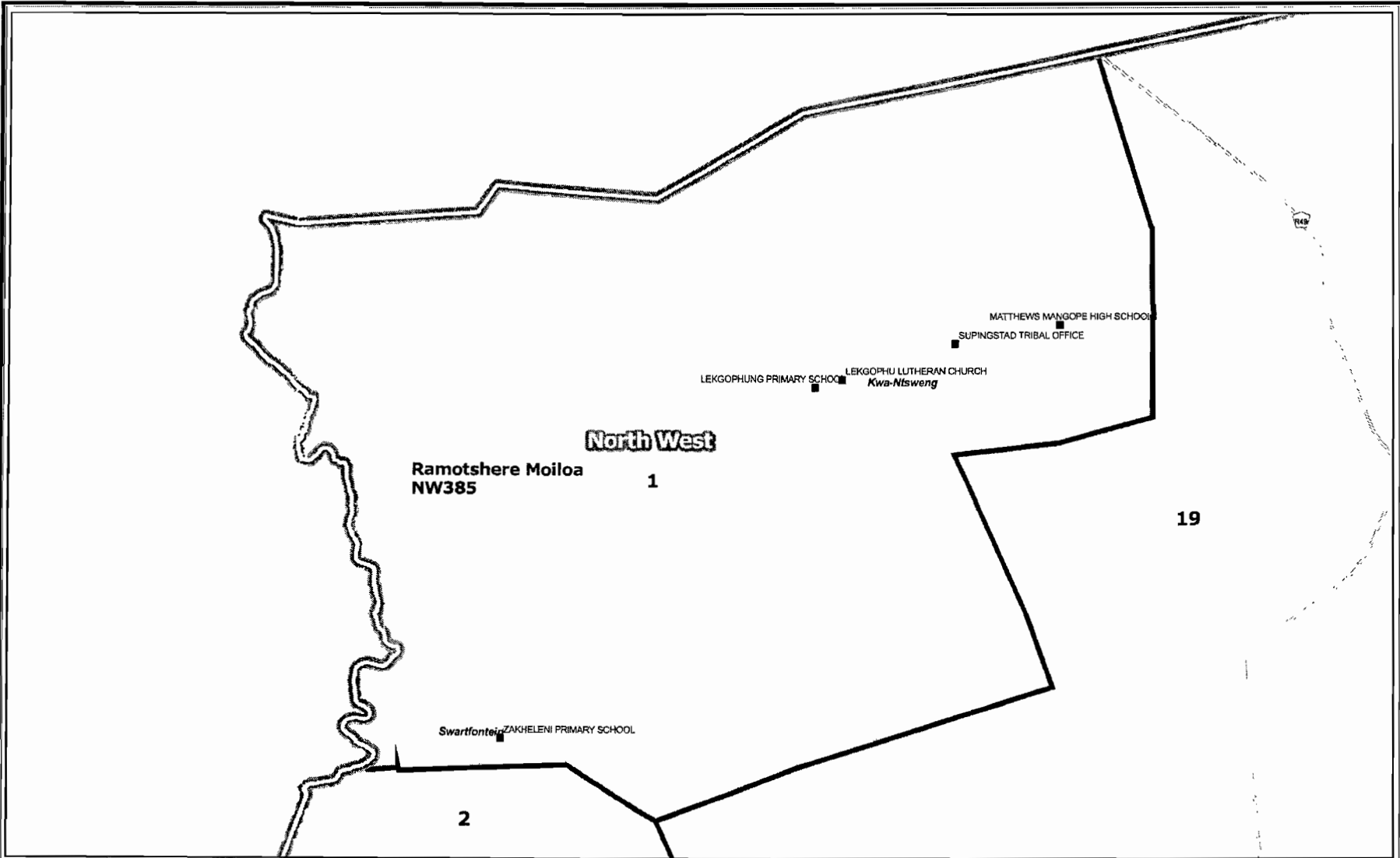
 NOT TO SCALE

DATE
February 2010

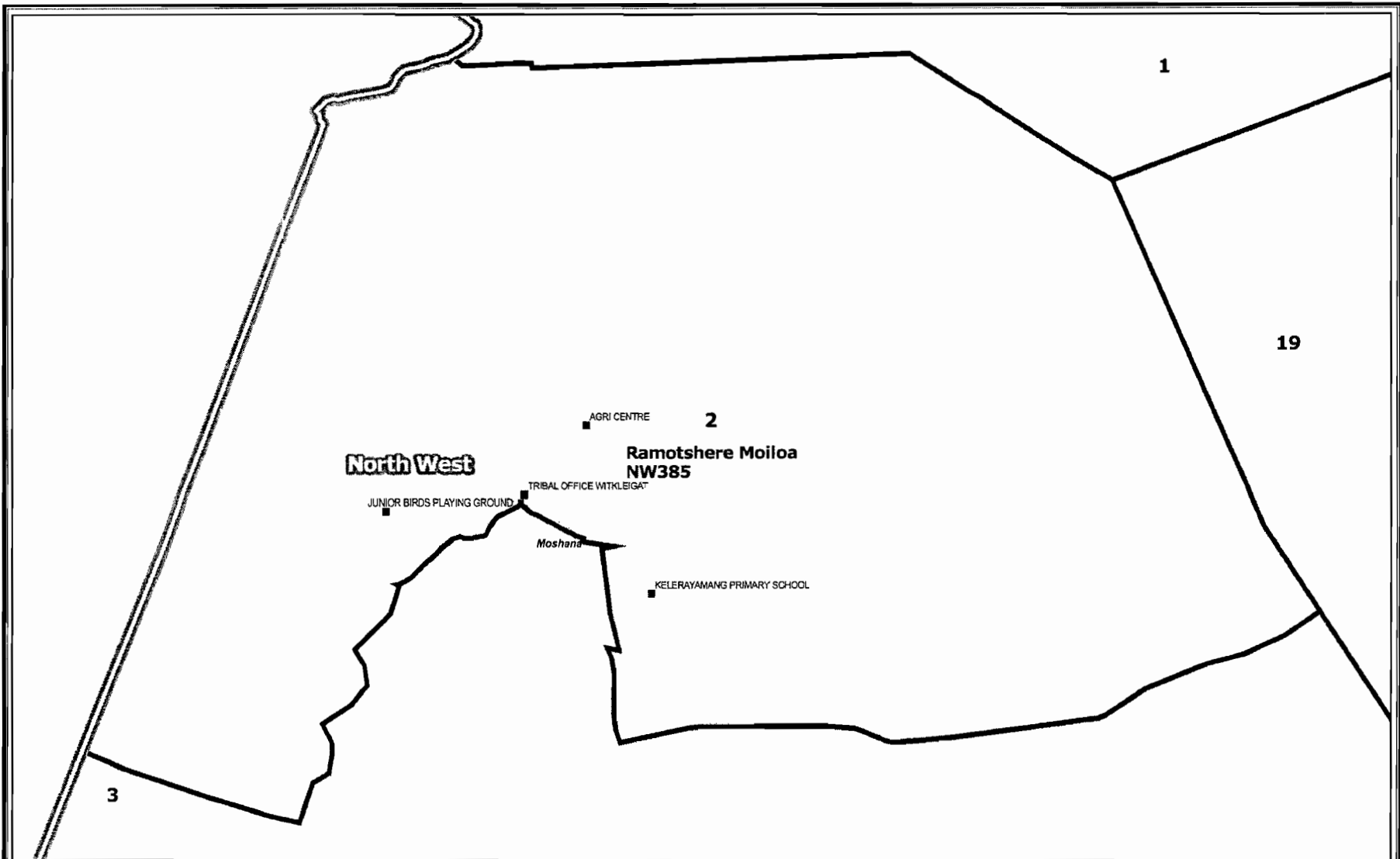
MAP NUMBER
NW385

**Delimitation of Wards
for the
2011
Local Government Elections**





<p>Legend</p> <ul style="list-style-type: none"> Provincial Boundary Local Municipality Ward Dam Main Road Road Voting Station 	<p>Ramotshere Moiloa(NW385) Publication of the delimitation of Ward 1 of Ramotshere Moiloa(NW385) in terms of Item 5 of Schedule 1 to the Local Government: Municipal Structures Act, 1998 (Act No.117 of 1998)</p>	<p> NOT TO SCALE</p> <p>DATE March 2010</p> <p>WARD NUMBER 1</p>	<p>Additional information relating to this map can be obtained by contacting the Municipal Demarcation Board at:</p> <p>Tel: (012) 342 2481 Fax: (012) 342 2480 email: info@demarcation.org.za Website: www.demarcation.org.za Address Private Bag X28, Hatfield 0028</p>	
---	---	--	---	--



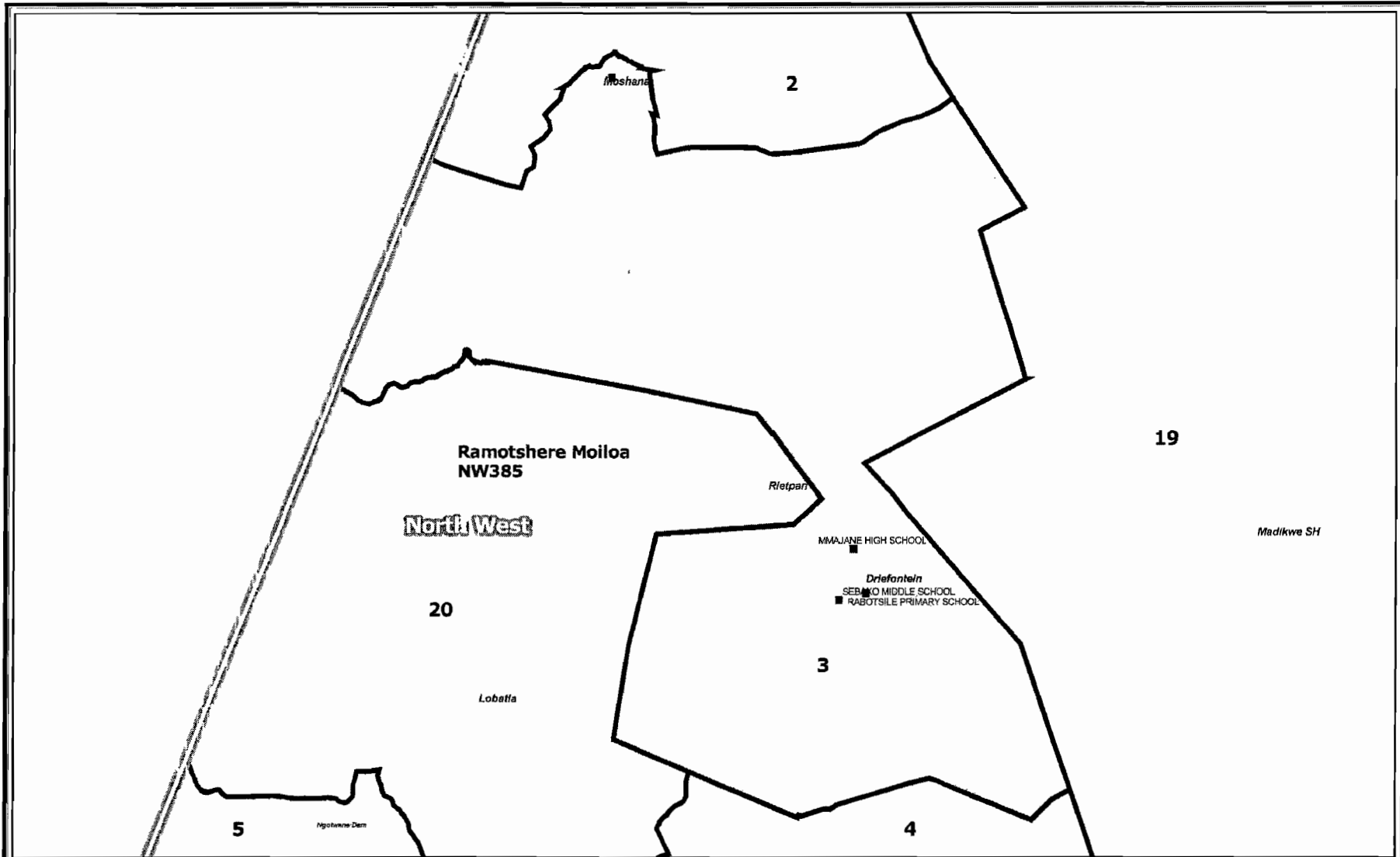
Legend		
	Dam	■ Voting Station

Ramotshere Moiloa(NW385)
 Publication of the delimitation of Ward 2
 of Ramotshere Moiloa(NW385)
 in terms of Item 5 of Schedule 1 to the
 Local Government: Municipal Structures Act, 1998
 (Act No.117 of 1998)

NOT TO SCALE
DATE March 2010
WARD NUMBER 2

Additional information relating to this map
 can be obtained by contacting the
 Municipal Demarcation Board at.
 Tel. (012) 342 2481 Fax (012) 342 2480
 email info@demarcation.org.za
 Website: www.demarcation.org.za
 Address: Private Bag X28, Hatfield 0028





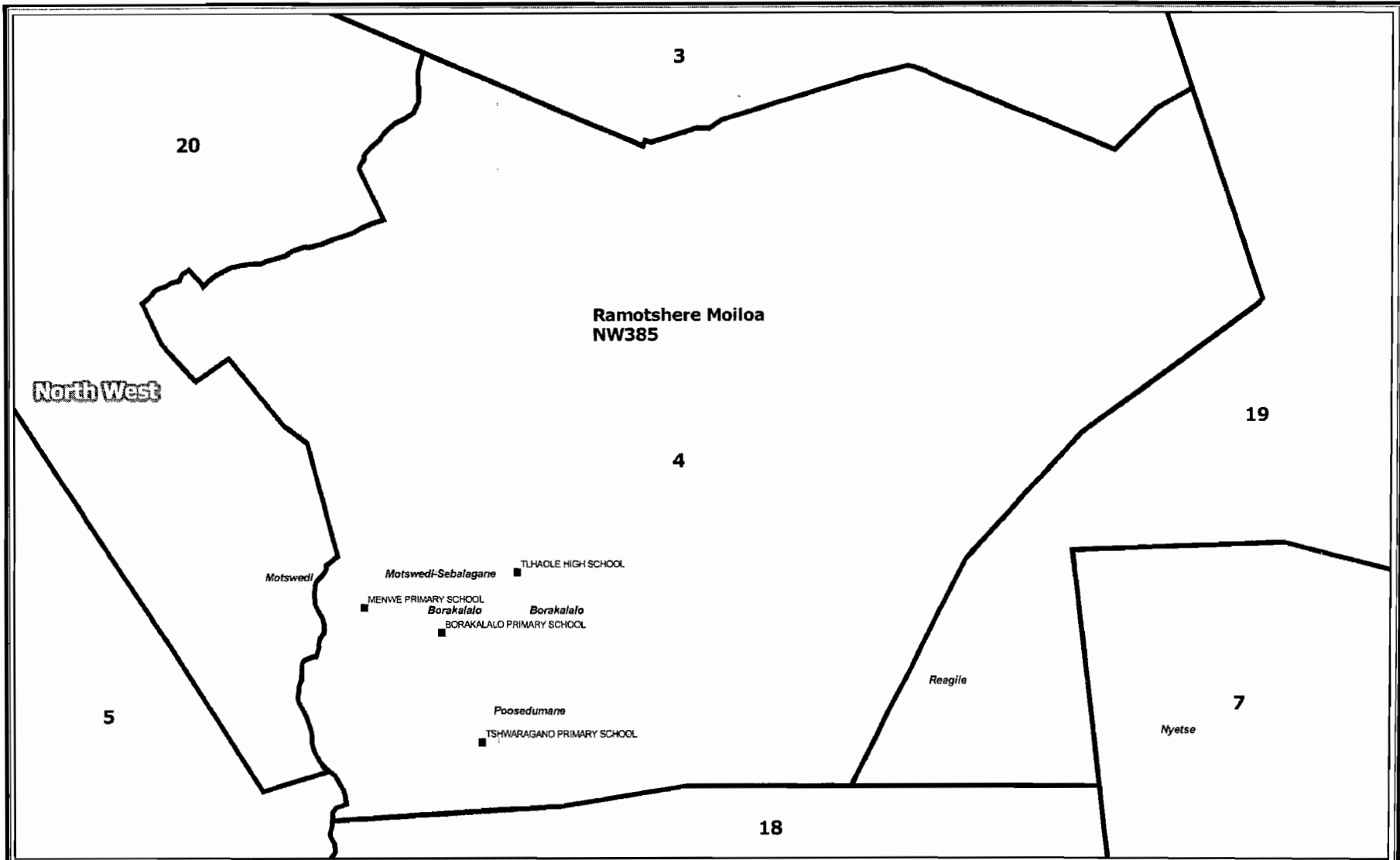
Legend		
	Provincial Boundary	
	Dam	
	Local Municipality	
	Ward	

Ramotshere Moiloa(NW385)
 Publication of the delimitation of Ward 3
 of Ramotshere Moiloa(NW385)
 in terms of Item 5 of Schedule 1 to the
 Local Government: Municipal Structures Act, 1998
 (Act No.117 of 1998)








	NOT TO SCALE
DATE	March 2010
WARD NUMBER	3

Additional information relating to this map
 can be obtained by contacting the
 Municipal Demarcation Board at
 Tel: (012) 342 2481 Fax: (012) 342 2480
 email: info@demarcation.org.za
 Website: www.demarcation.org.za
 Address: Private Bag X28, Hatfield 0028






Legend

-  Provincial Boundary
-  Local Municipality
-  Ward
-  Dam
-  Main Road
-  Road
-  Voting Station

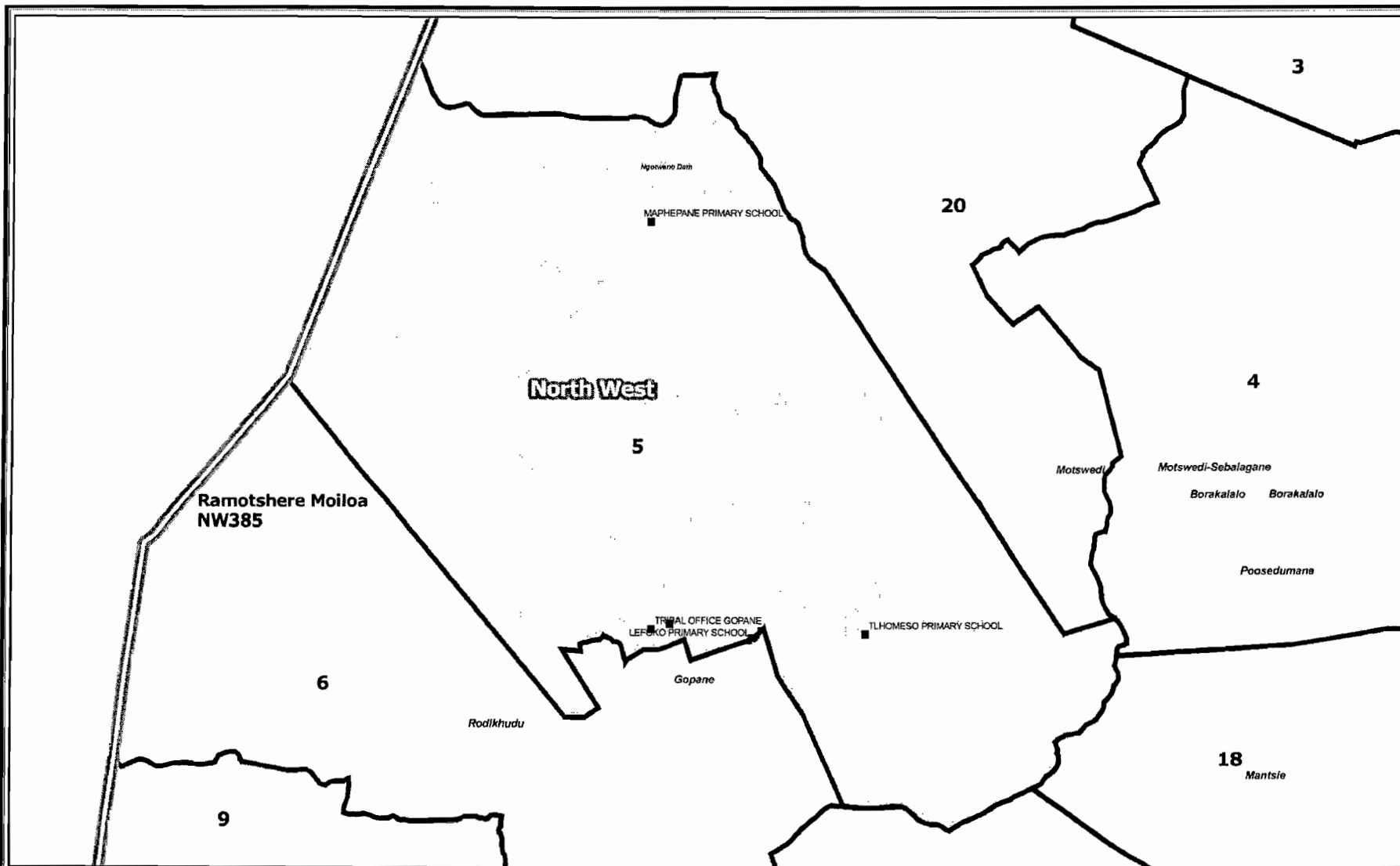
Ramotshere Moiloa(NW385)
 Publication of the delimitation of Ward 4
 of Ramotshere Moiloa(NW385)
 in terms of Item 5 of Schedule 1 to the
 Local Government: Municipal Structures Act, 1998
 (Act No.117 of 1998)

 NOT TO SCALE
DATE March 2010
WARD NUMBER 4

Additional information relating to this map
 can be obtained by contacting the
 Municipal Demarcation Board at

Tel. (012) 342 2481 Fax: (012) 342 2480
 email info@demarcation.org.za
 Website: www.demarcation.org.za
 Address: Private Bag X28, Hatfield 0028






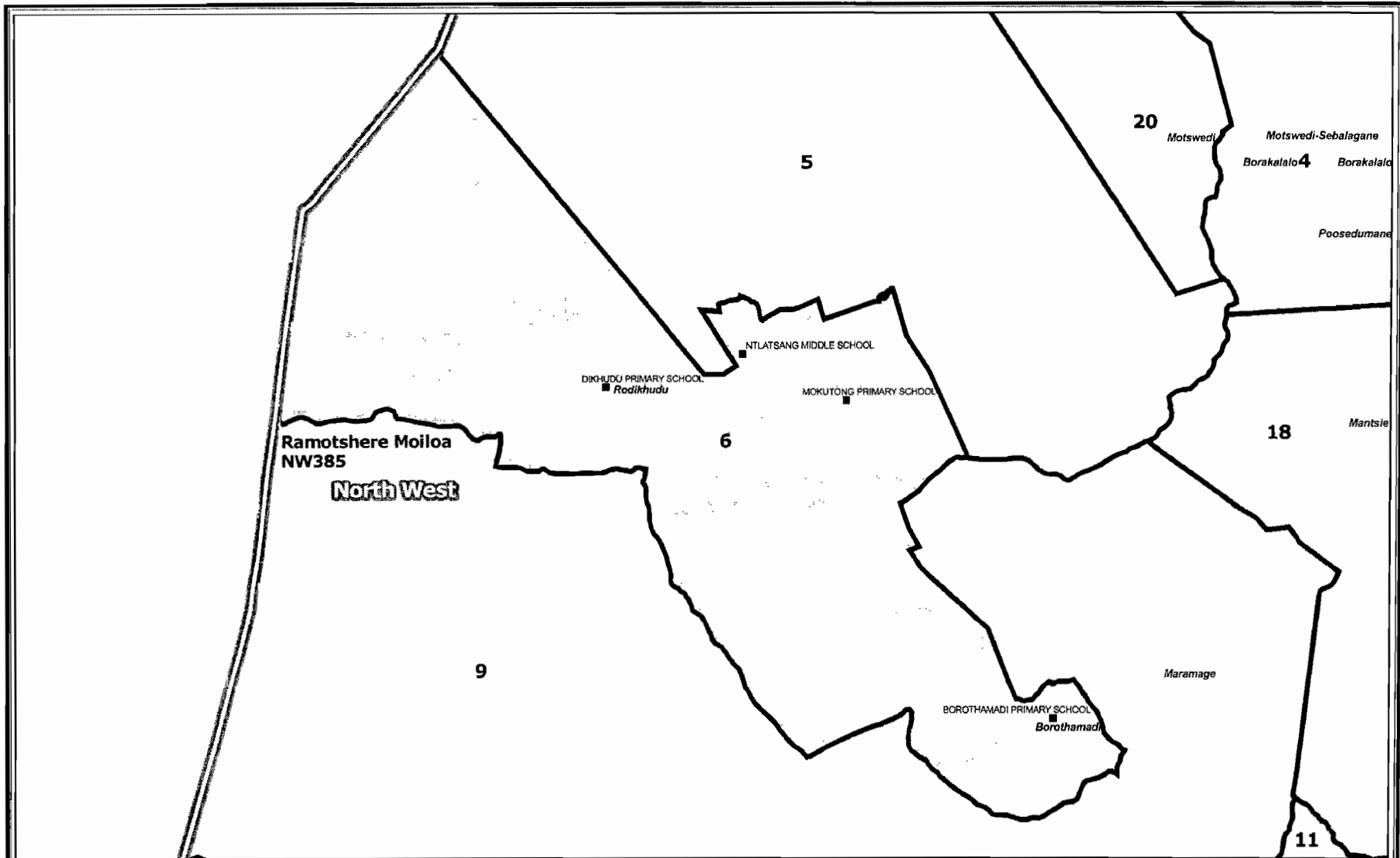
Legend		

Ramotshere Moiloa(NW385)
 Publication of the delimitation of Ward 5
 of Ramotshere Moiloa(NW385)
 in terms of Item 5 of Schedule 1 to the
 Local Government: Municipal Structures Act, 1998
 (Act No.117 of 1998)





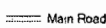


NOT TO SCALE
DATE March 2010
WARD NUMBER 5

Additional information relating to this map
 can be obtained by contacting the
 Municipal Demarcation Board at:
 Tel: (012) 342 2481 Fax: (012) 342 2480
 email: info@demarcation.org.za
 Website: www.demarcation.org.za
 Address: Private Bag X28, Hatfield 0028

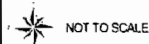




Legend

-  Provincial Boundary
-  Local Municipality
-  Ward
-  Dam
-  Main Road
-  Road
-  Voting Station

Ramotshere Moiloa(NW385)
 Publication of the delimitation of Ward 6
 of Ramotshere Moiloa(NW385)
 in terms of Item 5 of Schedule 1 to the
 Local Government: Municipal Structures Act, 1998
 (Act No.117 of 1998)



DATE
March 2010

WARD NUMBER
6

Additional information relating to this map
can be obtained by contacting the
Municipal Demarcation Board at:

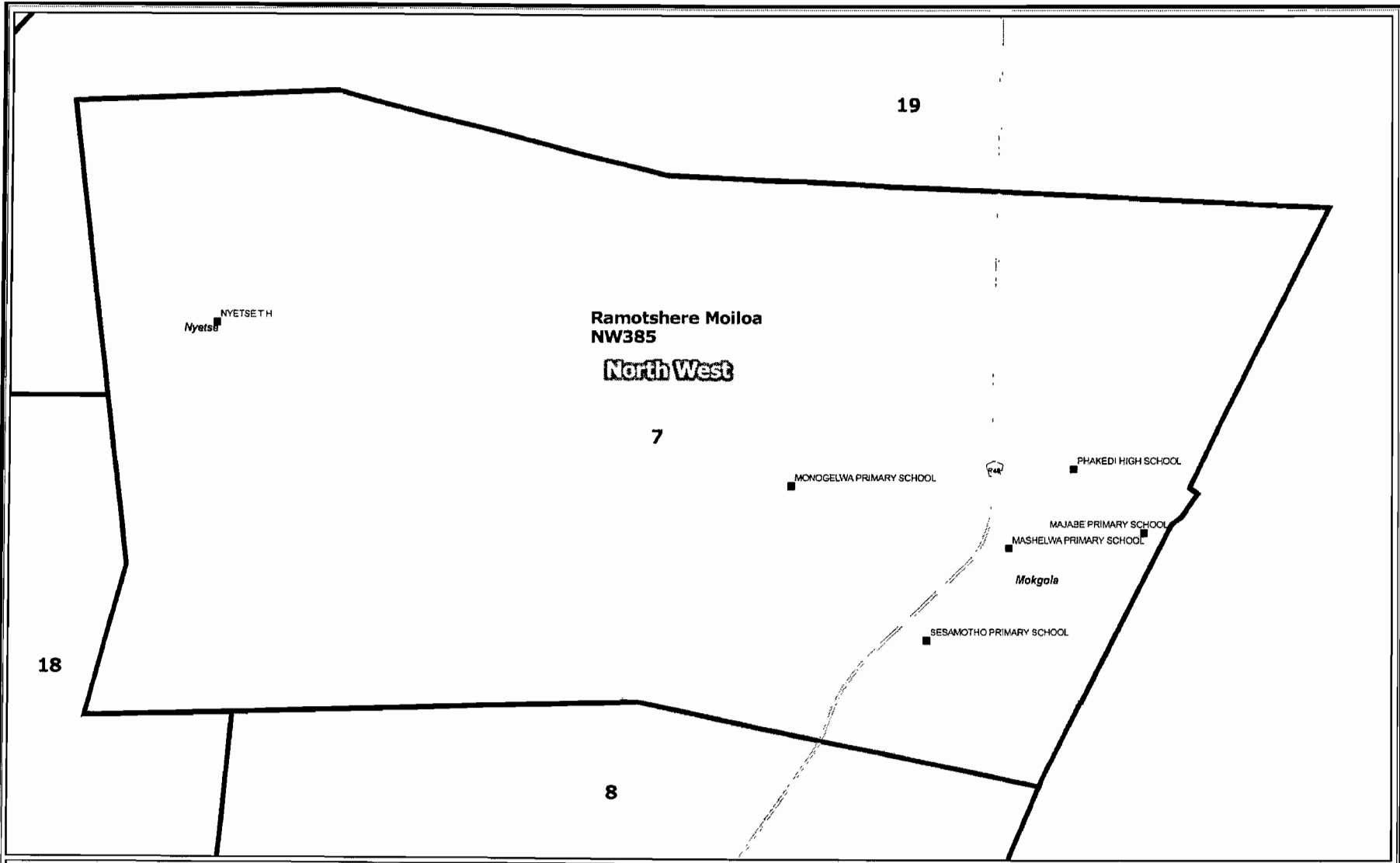
Tel: (012) 342 2481 Fax: (012) 342 2480

email: info@demarcation.org.za

Website: www.demarcation.org.za

Address: Private Bag X28, Hatfield 0028






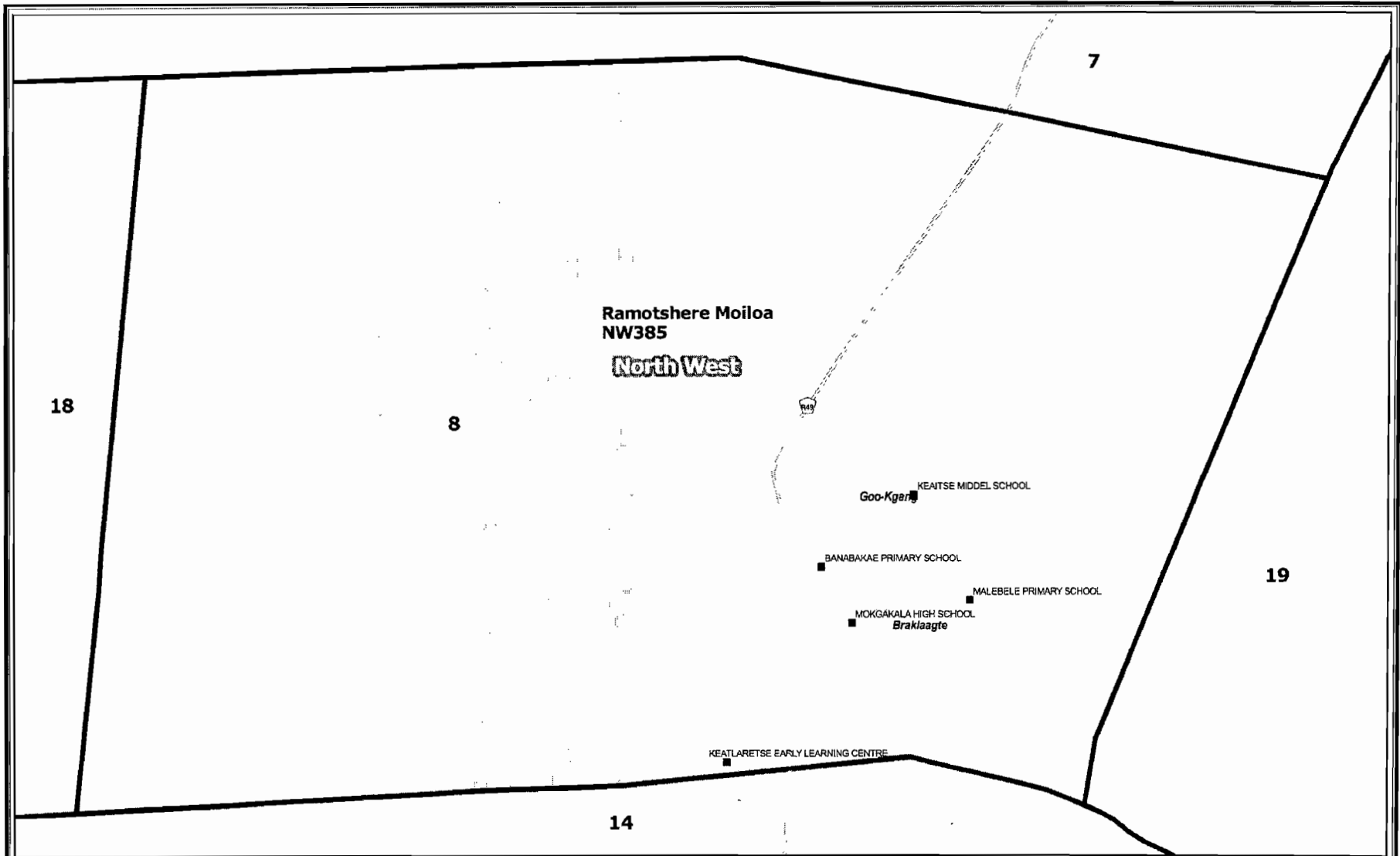
Legend		
	Provincial Boundary	
	Local Municipality	
	Ward	
	Dam	
	Main Road	
	Road	

Ramotshere Moiloa(NW385)
 Publication of the delimitation of Ward 7
 of Ramotshere Moiloa(NW385)
 in terms of Item 5 of Schedule 1 to the
 Local Government: Municipal Structures Act, 1998
 (Act No.117 of 1998)





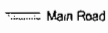


NOT TO SCALE
DATE March 2010
WARD NUMBER 7

Additional information relating to this map
 can be obtained by contacting the
 Municipal Demarcation Board at:
 Tel: (012) 342 2481 Fax: (012) 342 2480
 email info@demarcation.org.za
 Website: www.demarcation.org.za
 Address Private Bag X28, Hatfield 0028





Legend

-  Provincial Boundary
-  Local Municipality
-  Ward
-  Dam
-  Main Road
-  Road
-  Voting Station

Ramotshere Moiloa(NW385)
 Publication of the delimitation of Ward 8
 of Ramotshere Moiloa(NW385)
 in terms of Item 5 of Schedule 1 to the
 Local Government: Municipal Structures Act, 1998
 (Act No.117 of 1998)

 NOT TO SCALE

DATE
March 2010

WARD NUMBER
8

Additional information relating to this map
can be obtained by contacting the
Municipal Demarcation Board at

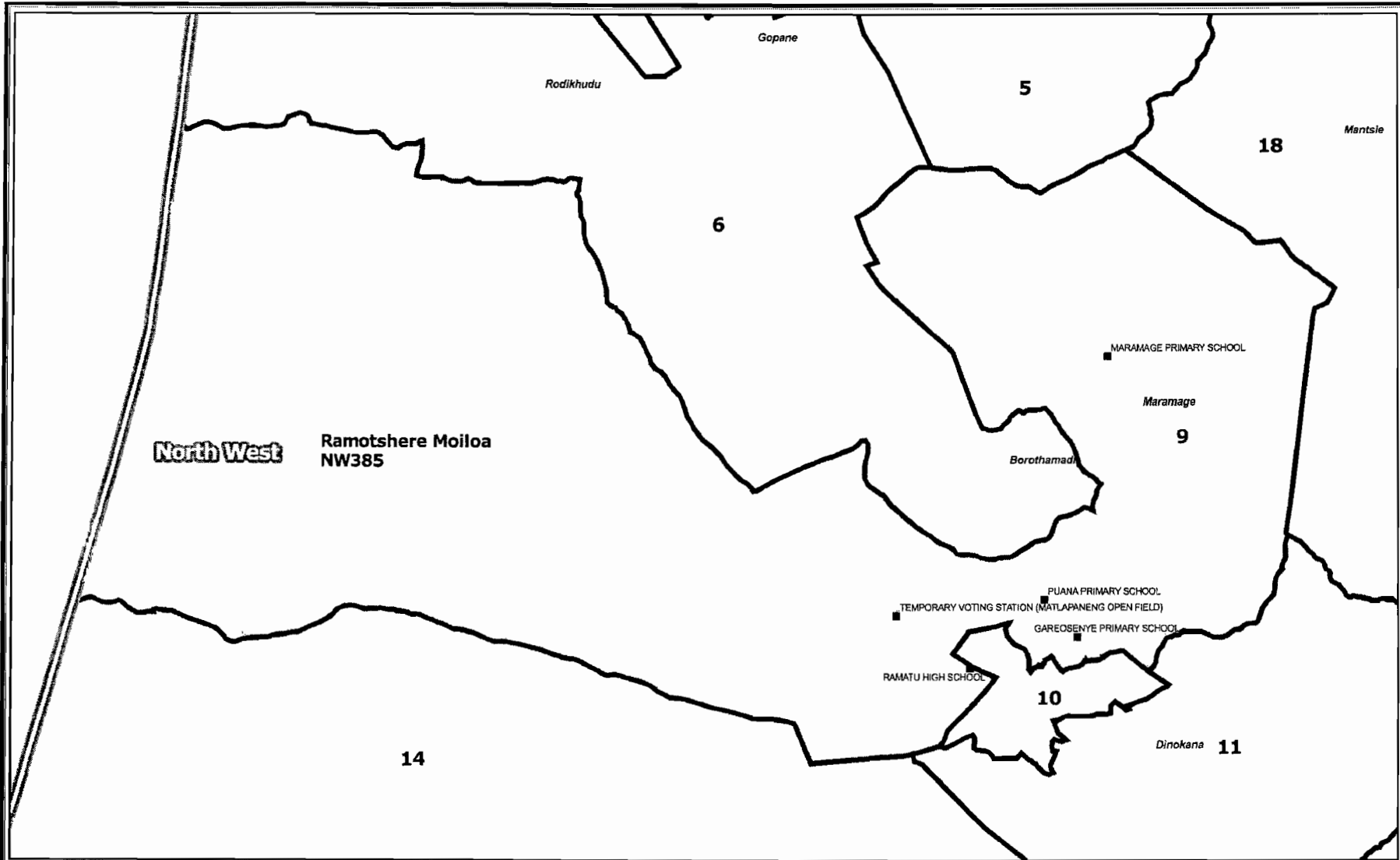
Tel (012) 342 2481 Fax (012) 342 2480

email: info@demarcation.org.za

Website: www.demarcation.org.za

Address Private Bag X28, Hatfield 0028






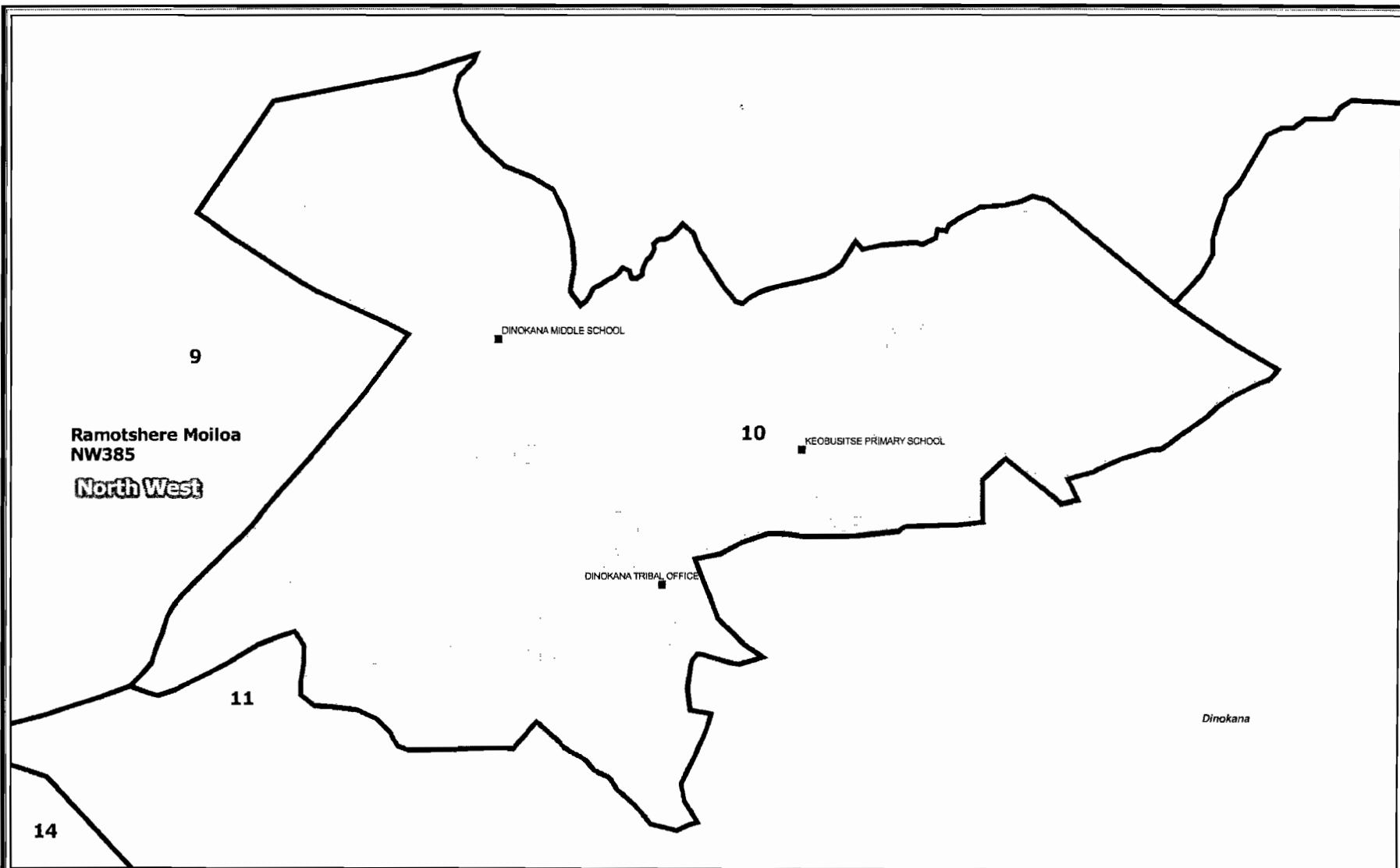
Legend		
	Dam	
	Main Road	
	Road	

Ramotshere Moiloa(NW385)
 Publication of the delimitation of Ward 9
 of Ramotshere Moiloa(NW385)
 in terms of Item 5 of Schedule 1 to the
 Local Government: Municipal Structures Act, 1998
 (Act No.117 of 1998)

 NOT TO SCALE
DATE March 2010
WARD NUMBER 9

Additional information relating to this map
 can be obtained by contacting the
 Municipal Demarcation Board at
 Tel (012) 342 2481 Fax (012) 342 2480
 email info@demarcation.org.za
 Website: www.demarcation.org.za
 Address: Private Bag X28, Hatfield 0028






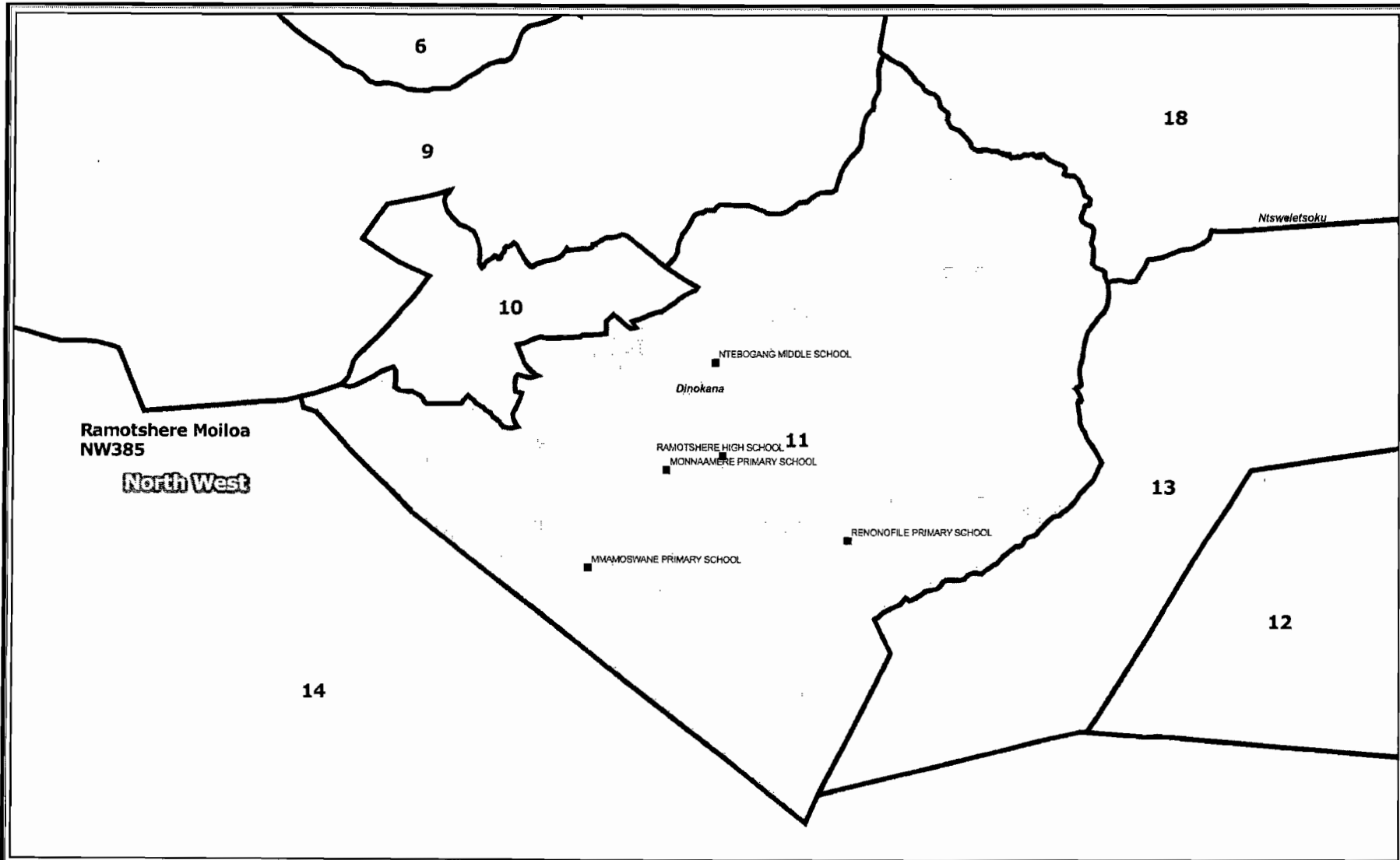
Legend		
Provincial Boundary	Dam	Voting Station
Local Municipality	Main Road	
Ward	Road	

Ramotshere Moiloa(NW385)
 Publication of the delimitation of Ward 10
 of Ramotshere Moiloa(NW385)
 in terms of Item 5 of Schedule 1 to the
 Local Government: Municipal Structures Act, 1998
 (Act No.117 of 1998)

NOT TO SCALE
DATE March 2010
WARD NUMBER 10

Additional information relating to this map
 can be obtained by contacting the
 Municipal Demarcation Board at:
 Tel: (012) 342 2481 Fax: (012) 342 2480
 email: info@demarcation.org.za
 Website: www.demarcation.org.za
 Address: Private Bag X28, Hatfield 0028






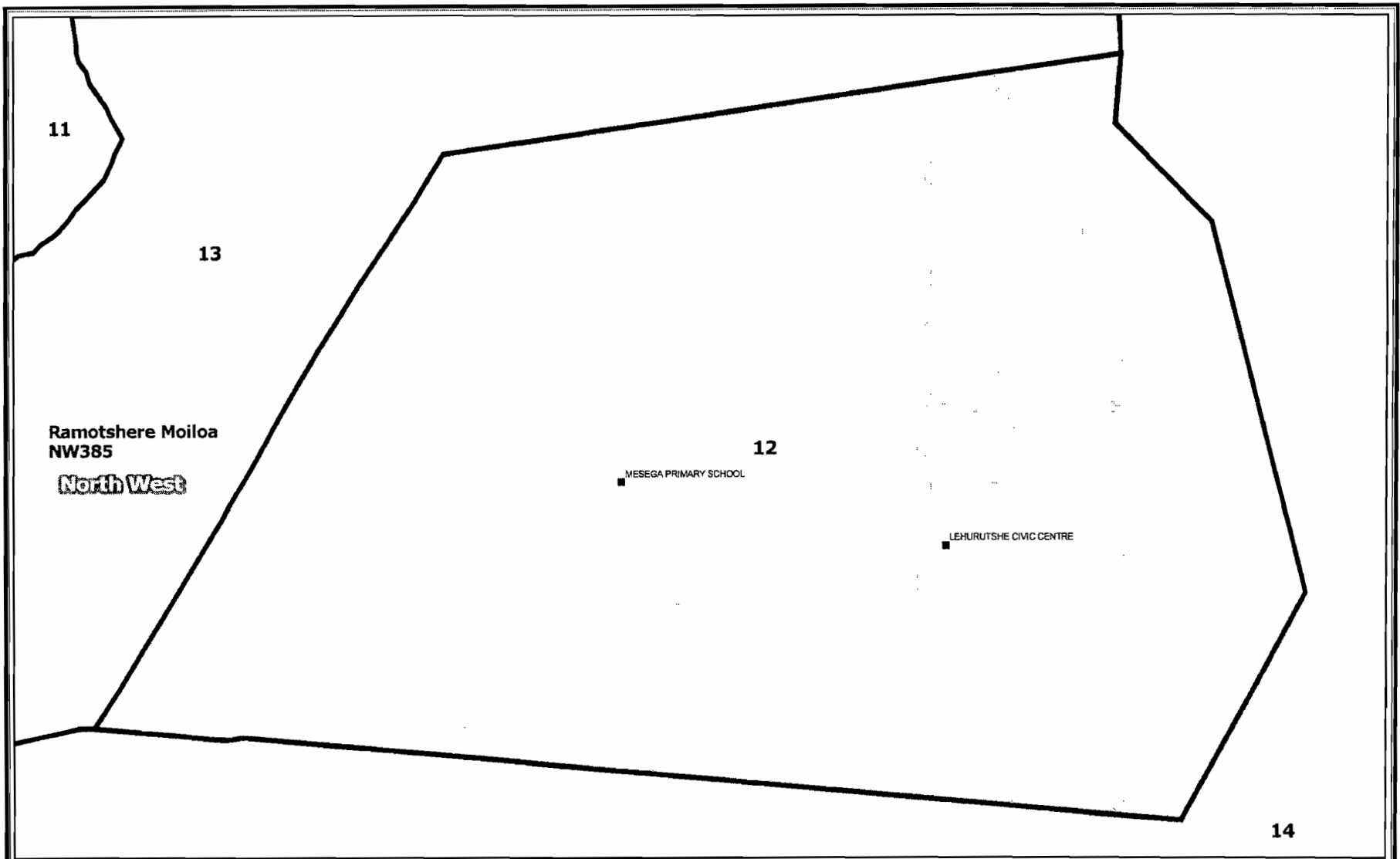
Legend		
	Provincial Boundary	
	Local Municipality	
	Ward	

Ramotshere Moiloa(NW385)
 Publication of the delimitation of Ward 11
 of Ramotshere Moiloa(NW385)
 in terms of Item 5 of Schedule 1 to the
 Local Government: Municipal Structures Act, 1998
 (Act No.117 of 1998)

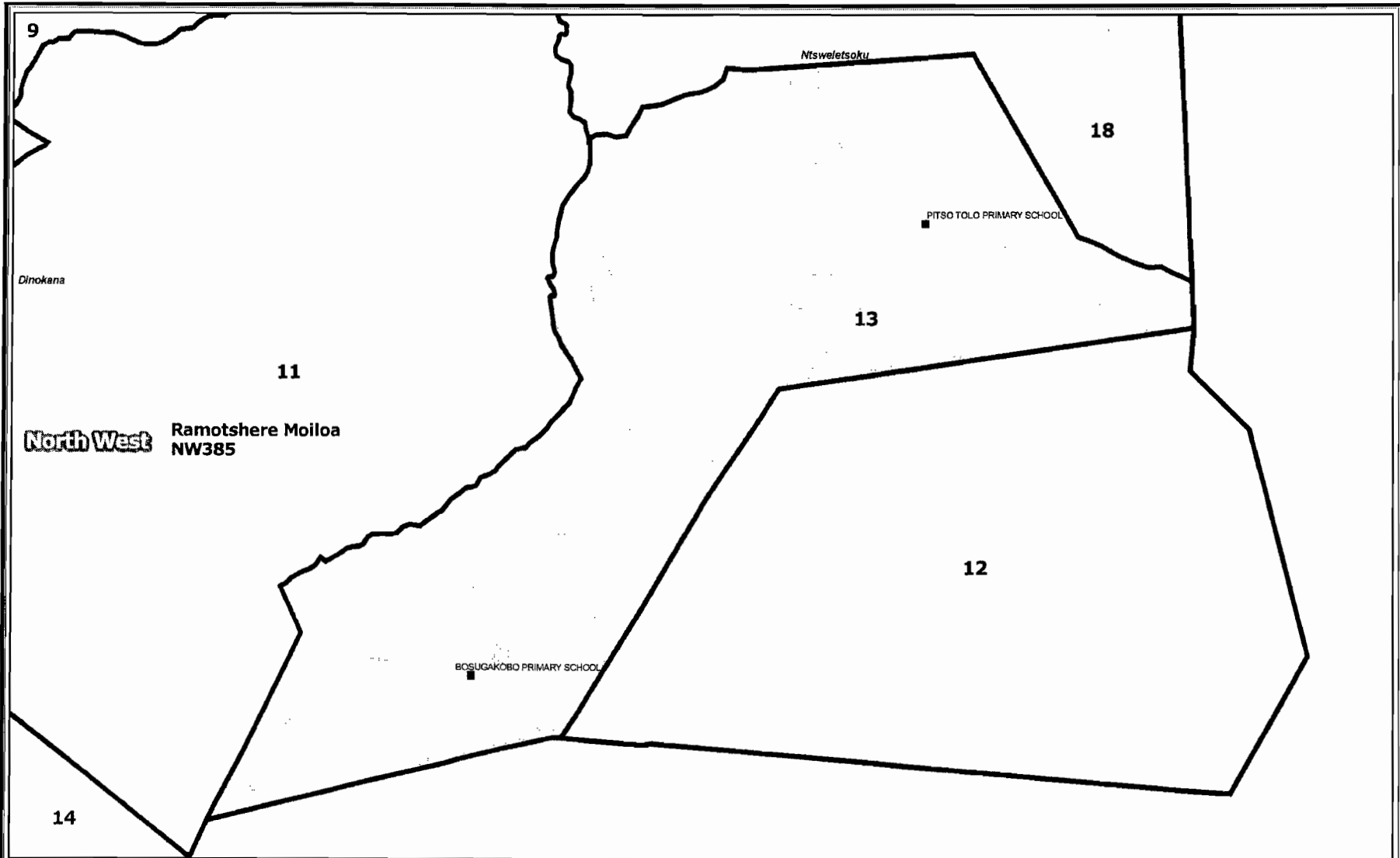
	NOT TO SCALE
DATE	March 2010
WARD NUMBER	11

Additional information relating to this map
 can be obtained by contacting the
 Municipal Demarcation Board at:
 Tel: (012) 342 2481 Fax: (012) 342 2480
 email: info@demarcation.org.za
 Website: www.demarcation.org.za
 Address: Private Bag X28, Hatfield 0028





<p>Legend</p> <p> Provincial Boundary Dam Voting Station Local Municipality Main Road Ward Road </p>	<p align="center"> Ramotshere Moiloa(NW385) Publication of the delimitation of Ward 12 of Ramotshere Moiloa(NW385) in terms of Item 5 of Schedule 1 to the Local Government: Municipal Structures Act, 1998 (Act No.117 of 1998) </p>	<p align="center"> NOT TO SCALE <hr/> DATE March 2010 <hr/> WARD NUMBER 12 </p>	<p> Additional information relating to this map can be obtained by contacting the Municipal Demarcation Board at: Tel. (012) 342 2481 Fax. (012) 342 2480 email: info@demarcation.org.za Website: www.demarcation.org.za Address Private Bag X28, Hatfield 0028 </p>	
--	---	--	---	--



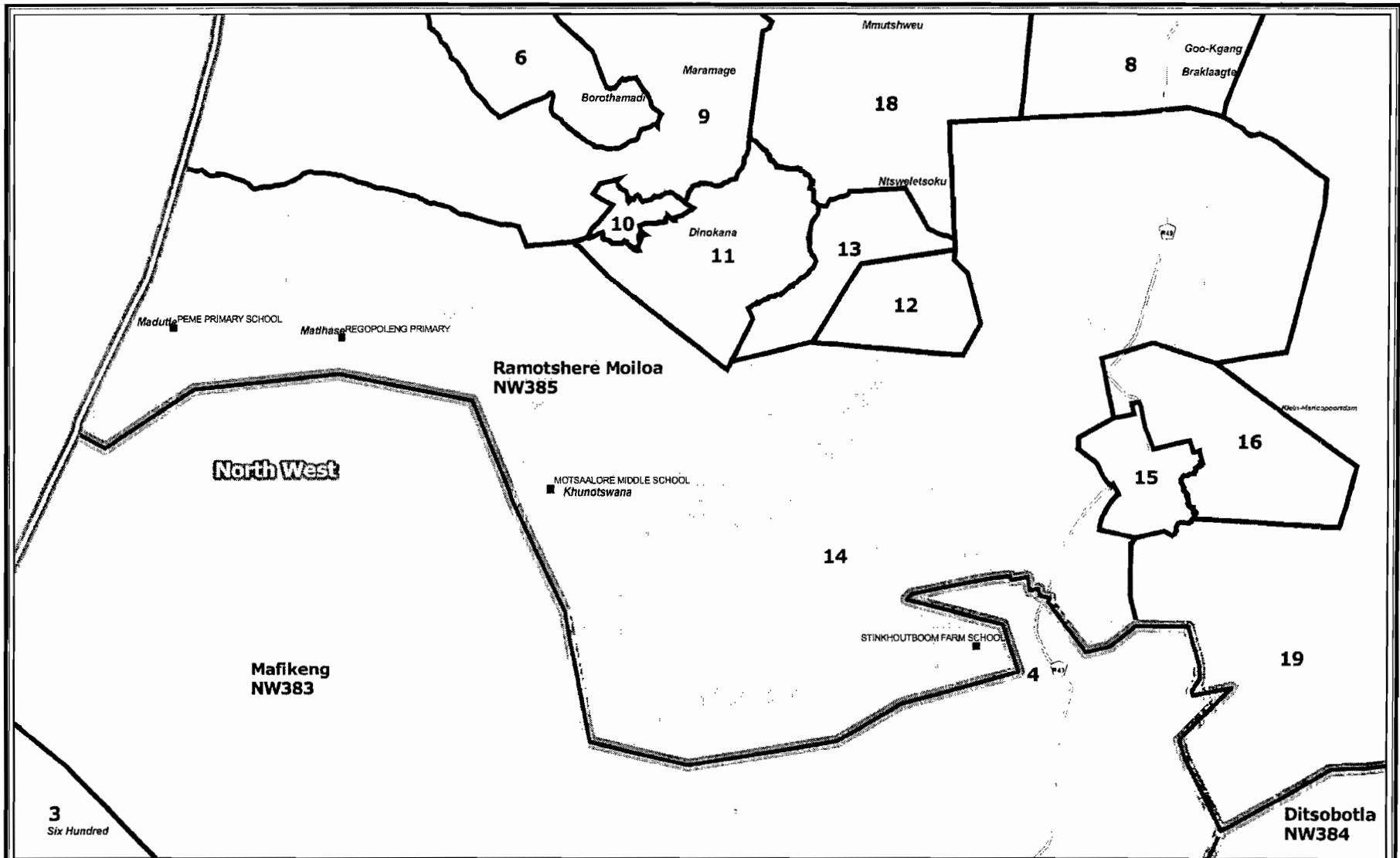
Legend		
	Dam	
	Main Road	
	Road	

Ramotshere Moiloa(NW385)
 Publication of the delimitation of Ward 13
 of Ramotshere Moiloa(NW385)
 in terms of Item 5 of Schedule 1 to the
 Local Government: Municipal Structures Act, 1998
 (Act No.117 of 1998)

 NOT TO SCALE
DATE March 2010
WARD NUMBER 13

Additional information relating to this map
 can be obtained by contacting the
 Municipal Demarcation Board at:
 Tel: (012) 342 2481 Fax: (012) 342 2480
 email: info@demarcation.org.za
 Website: www.demarcation.org.za
 Address: Private Bag X28, Hatfield 0028






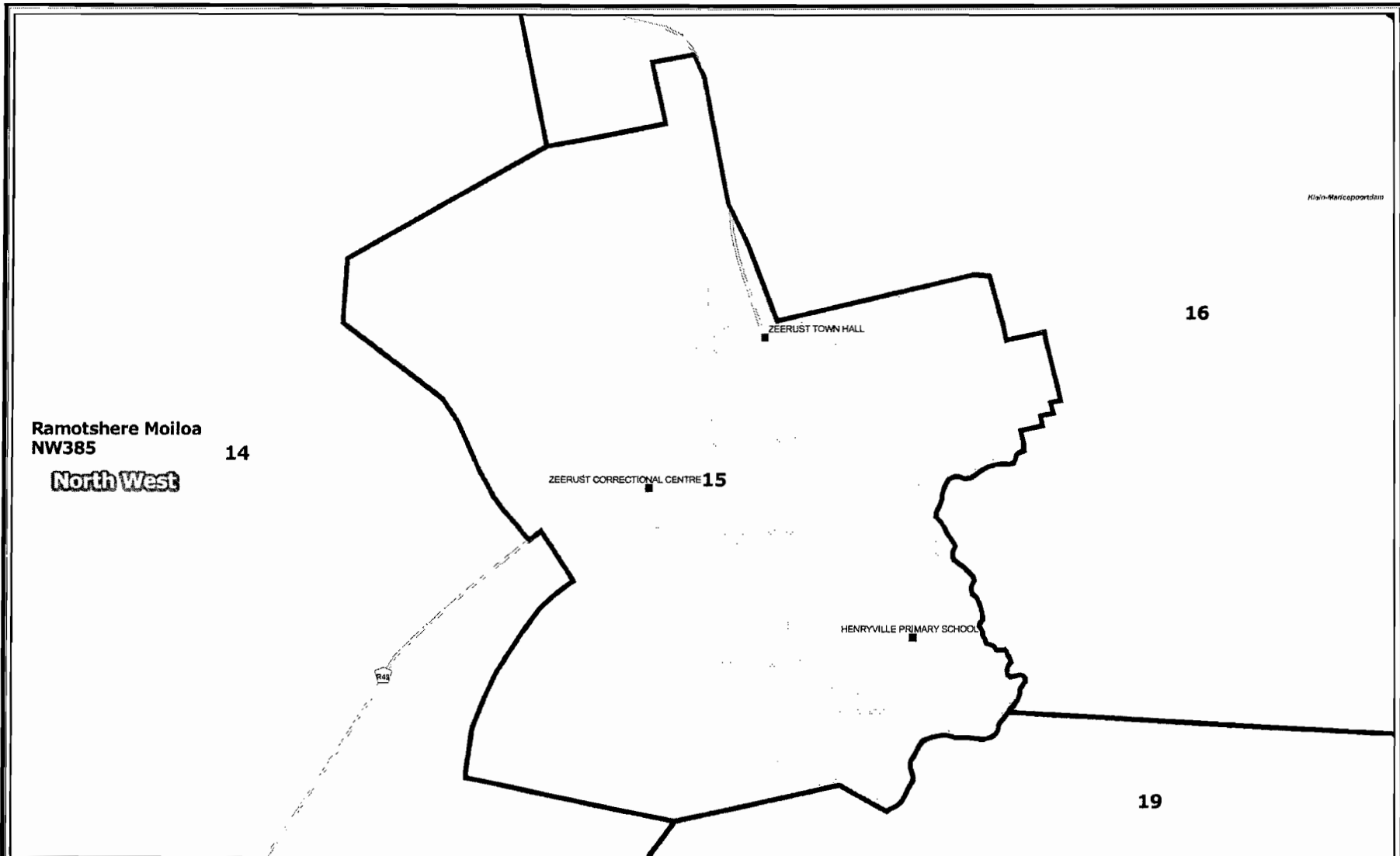
Legend		
	Dam	
	Main Road	
	Road	

Ramotshere Moiloa(NW385)
 Publication of the delimitation of Ward 14
 of Ramotshere Moiloa(NW385)
 in terms of Item 5 of Schedule 1 to the
 Local Government: Municipal Structures Act, 1998
 (Act No.117 of 1998)

 NOT TO SCALE
DATE March 2010
WARD NUMBER 14

Additional information relating to this map
 can be obtained by contacting the
 Municipal Demarcation Board at:
 Tel: (012) 342 2481 Fax: (012) 342 2480
 email: info@demarcation.org.za
 Website: www.demarcation.org.za
 Address: Private Bag X28, Hatfield 0028





Klein-Mercedespoortdam

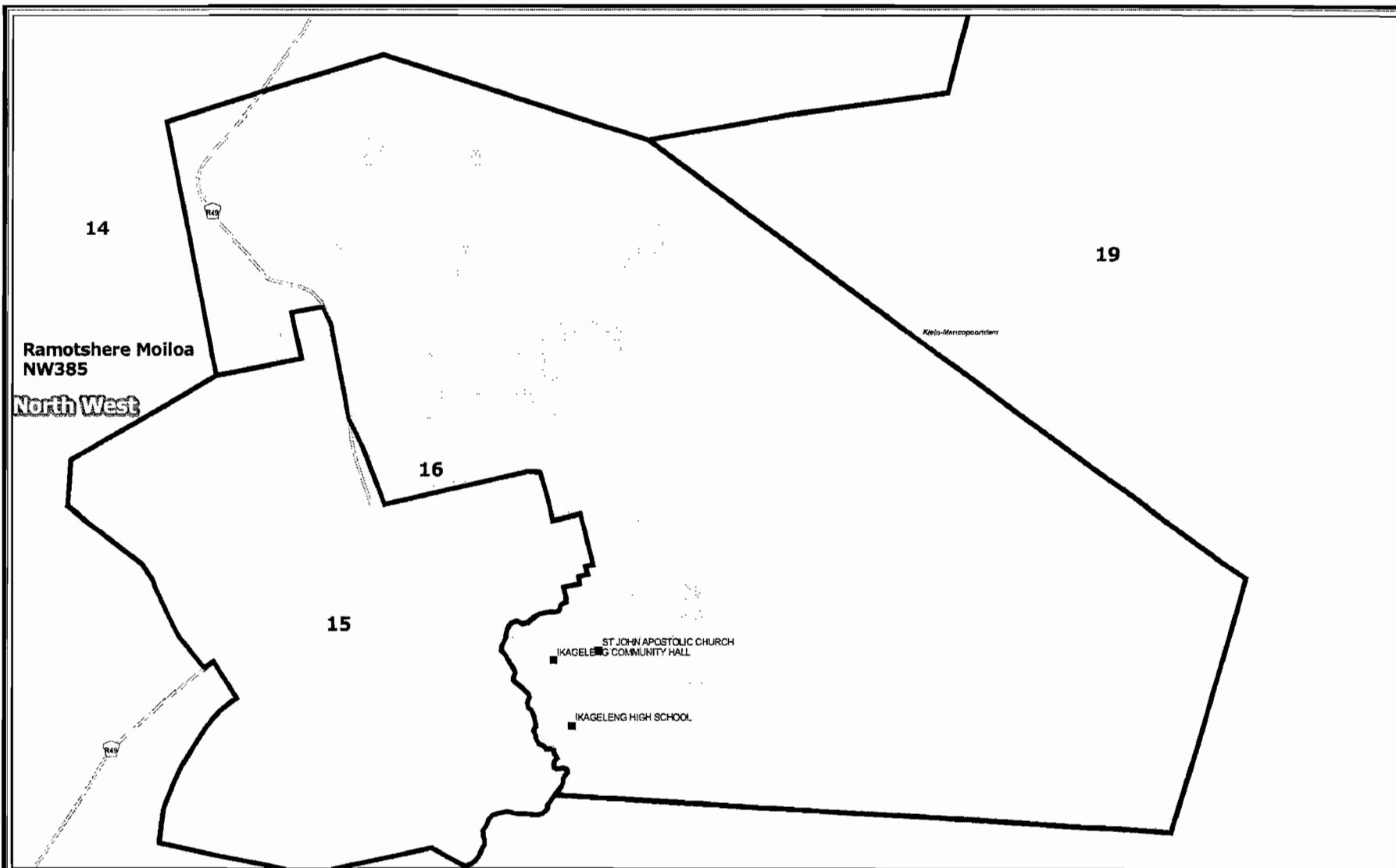
Legend		
	Provincial Boundary	
	Local Municipality	
	Ward	
	Dam	
	Main Road	
	Road	
		Voting Station

Ramotshere Moiloa(NW385)
 Publication of the delimitation of Ward 15
 of Ramotshere Moiloa(NW385)
 in terms of Item 5 of Schedule 1 to the
 Local Government: Municipal Structures Act, 1998
 (Act No.117 of 1998)

	NOT TO SCALE
DATE	March 2010
WARD NUMBER	15

Additional information relating to this map
 can be obtained by contacting the
 Municipal Demarcation Board at:
 Tel: (012) 342 2481 Fax: (012) 342 2480
 email: info@demarcation.org.za
 Website: www.demarcation.org.za
 Address: Private Bag X28, Hatfield 0028






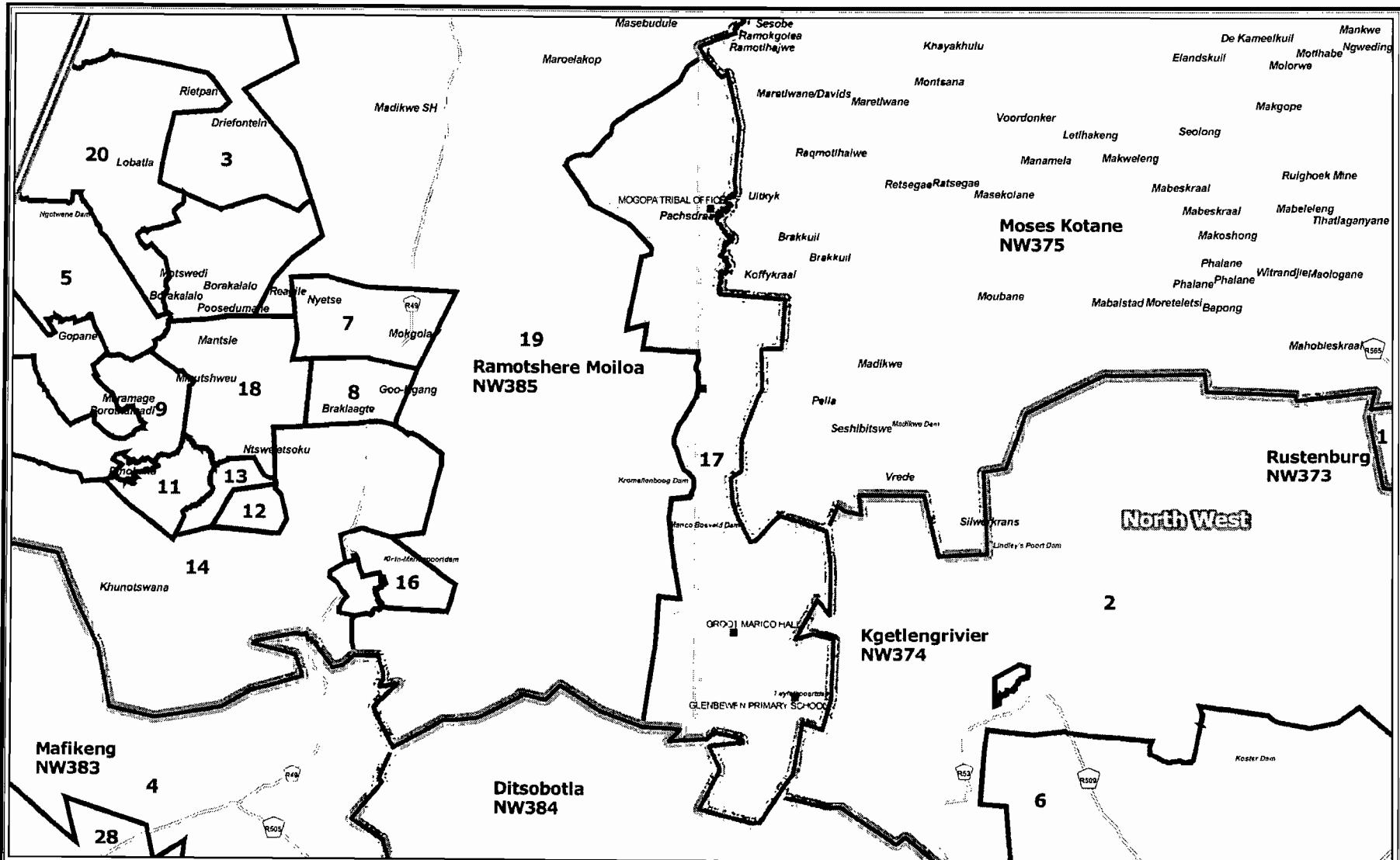
Legend		
	Dam	■ Voting Station
	Main Road	
	Road	

Ramotshere Moiloa(NW385)
 Publication of the delimitation of Ward 16
 of Ramotshere Moiloa(NW385)
 in terms of Item 5 of Schedule 1 to the
 Local Government: Municipal Structures Act, 1998
 (Act No. 117 of 1998)

	NOT TO SCALE
DATE	March 2010
WARD NUMBER	16

Additional information relating to this map
 can be obtained by contacting the
 Municipal Demarcation Board at
 Tel. (012) 342 2481 Fax. (012) 342 2480
 email info@demarcation.org.za
 Website: www.demarcation.org.za
 Address Private Bag X28, Hatfield 0028





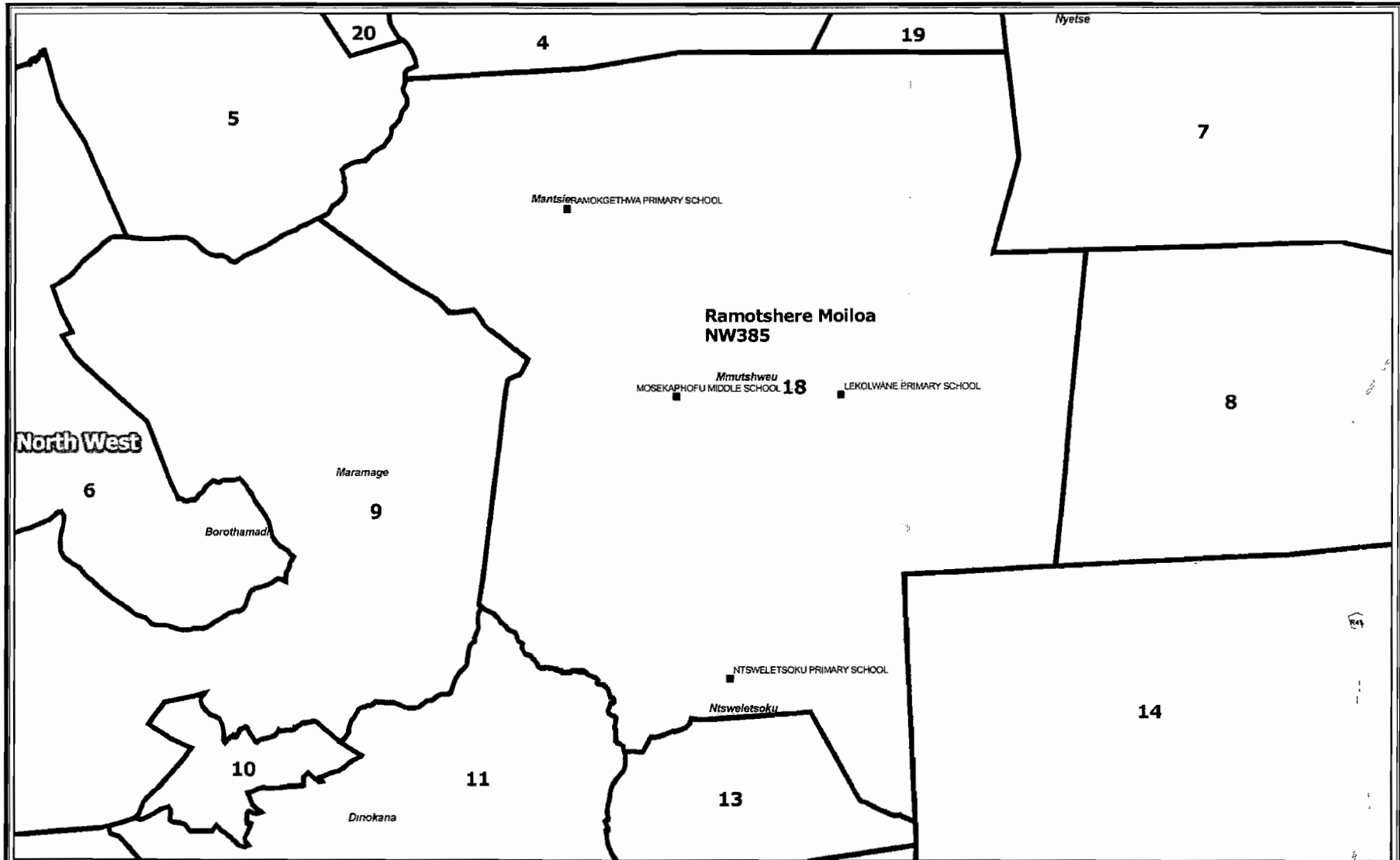
Legend		
	Provincial Boundary	
	Local Municipality	
	Ward	

Ramotshere Moiloa(NW385)
 Publication of the delimitation of Ward 17
 of Ramotshere Moiloa(NW385)
 in terms of Item 5 of Schedule 1 to the
 Local Government: Municipal Structures Act, 1998
 (Act No.117 of 1998)

	NOT TO SCALE
DATE	March 2010
WARD NUMBER	17

Additional information relating to this map
 can be obtained by contacting the
 Municipal Demarcation Board at:
 Tel: (012) 342 2481 Fax: (012) 342 2480
 email: info@demarcation.org.za
 Website: www.demarcation.org.za
 Address: Private Bag X28, Hatfield 0028






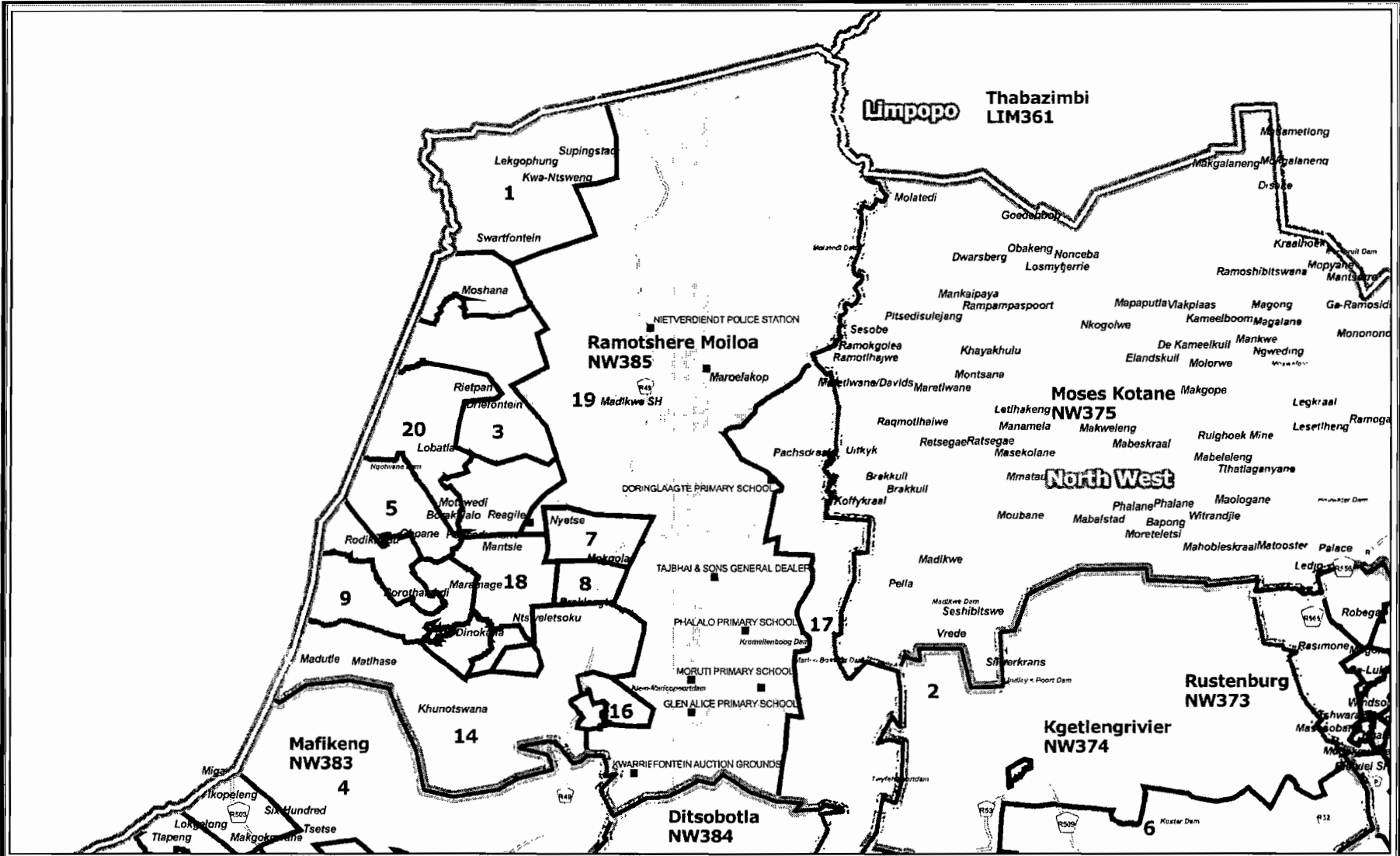
Legend		
	Dam	
	Main Road	
	Road	

Ramotshere Moiloa(NW385)
 Publication of the delimitation of Ward 18
 of Ramotshere Moiloa(NW385)
 in terms of Item 5 of Schedule 1 to the
 Local Government: Municipal Structures Act, 1998
 (Act No.117 of 1998)

NOT TO SCALE
DATE March 2010
WARD NUMBER 18

Additional information relating to this map
 can be obtained by contacting the
 Municipal Demarcation Board at.
 Tel. (012) 342 2481 Fax (012) 342 2480
 email: info@demarcation.org.za
 Website: www.demarcation.org.za
 Address: Private Bag X28, Hatfield 0028





Legend

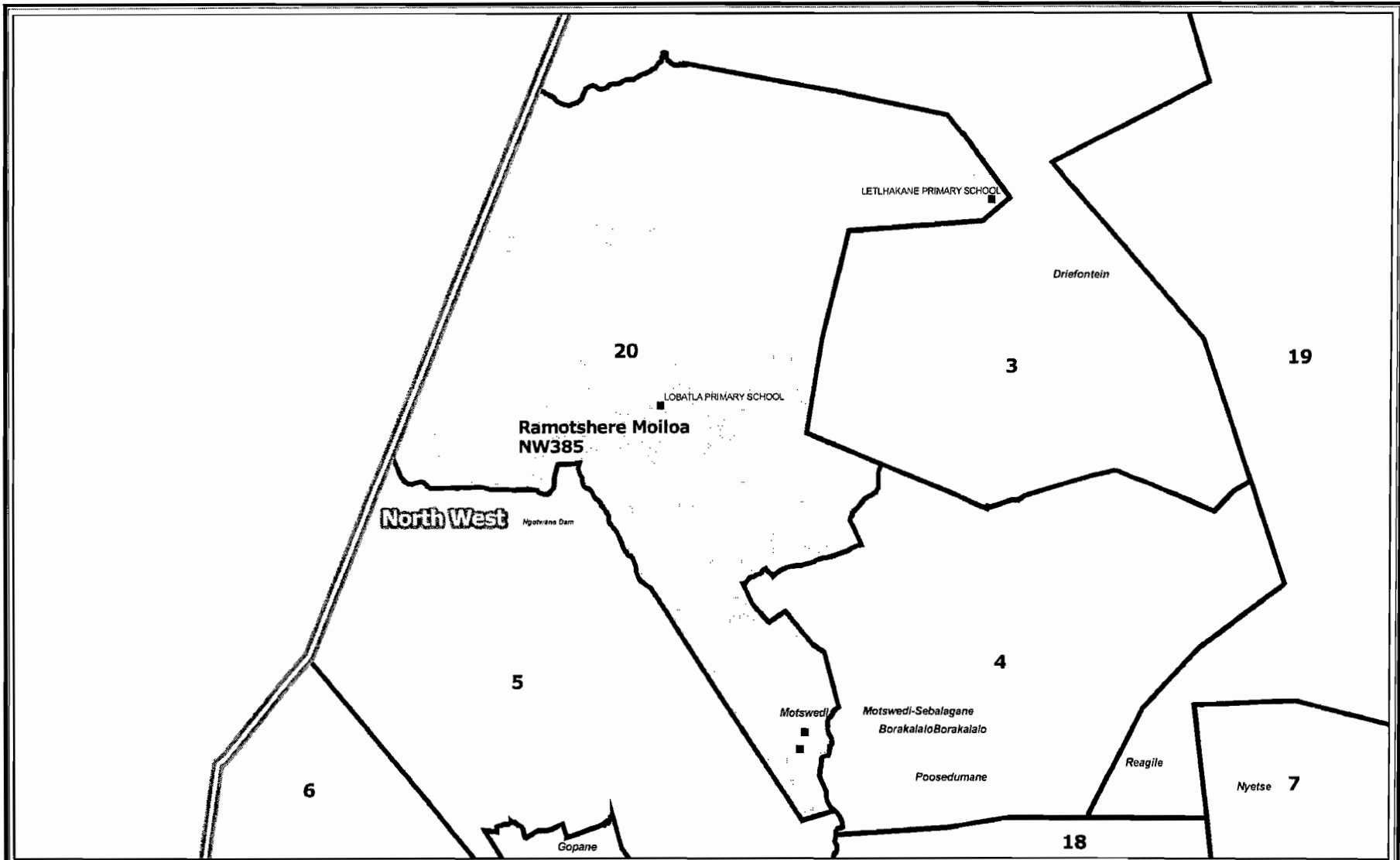
Provincial Boundary	Dam	Voting Station
Local Municipality	Main Road	
Ward	Road	

Ramotshere Moiloa(NW385)
 Publication of the delimitation of Ward 19
 of Ramotshere Moiloa(NW385)
 in terms of Item 5 of Schedule 1 to the
 Local Government: Municipal Structures Act, 1998
 (Act No.117 of 1998)

NOT TO SCALE
DATE March 2010
WARD NUMBER 19

Additional information relating to this map
 can be obtained by contacting the
 Municipal Demarcation Board at:
 Tel: (012) 342 2481 Fax (012) 342 2480
 email info@demarcation.org.za
 Website: www.demarcation.org.za
 Address Private Bag X28, Hatfield 0028





Legend

- Provincial Boundary
- Dam
- Voting Station
- Local Municipality
- Main Road
- Road
- Ward

Ramotshere Moiloa(NW385)
 Publication of the delimitation of Ward 20
 of Ramotshere Moiloa(NW385)
 in terms of Item 5 of Schedule 1 to the
 Local Government: Municipal Structures Act, 1998
 (Act No. 117 of 1998)

NOT TO SCALE

DATE
March 2010

WARD NUMBER
20

Additional information relating to this map
 can be obtained by contacting the
 Municipal Demarcation Board at:

Tel: (012) 342 2481 Fax: (012) 342 2480
 email: info@demarcation.org.za
 Website: www.demarcation.org.za
 Address: Private Bag X28, Hatfield 0028

