

**NORTH WEST
NOORDWES**

**EXTRAORDINARY
PROVINCIAL GAZETTE**

**BUITENGEWONE
PROVINSIALE KOERANT**

Vol. 253

24 **MAY** 2010
MEI

No. 6780

IMPORTANT NOTICE

The Government Printing Works will not be held responsible for faxed documents not received due to errors on the fax machine or faxes received which are unclear or incomplete. Please be advised that an "OK" slip, received from a fax machine, will not be accepted as proof that documents were received by the GPW for printing. If documents are faxed to the GPW it will be the sender's responsibility to phone and confirm that the documents were received in good order.

Furthermore the Government Printing Works will also not be held responsible for cancellations and amendments which have not been done on original documents received from clients.

CONTENTS · INHOUD

<i>No.</i>		<i>Page No.</i>	<i>Gazette No.</i>
GENERAL NOTICE · ALGEMENE KENNISGEWING			
160	Local Government: Municipal Structures Act (117/1998): Municipal Demarcation Board: Delimitation of municipal wards: Ventersdorp Local Municipality (NW401).....	3	6780
160	Wet op Plaaslike Regering: Munisipale Strukture (117/1998): Munisipale Afbakeningsraad: Afbakening van munisipale wyke: Ventersdorp Plaaslike Munisipaliteit (NW401).....	7	6780

GENERAL NOTICE • ALGEMENE KENNISGEWING

NOTICE 160 OF 2010**MUNICIPAL DEMARCATION BOARD
DELIMITATION OF MUNICIPAL WARDS IN TERMS OF THE LOCAL
GOVERNMENT: MUNICIPAL STRUCTURES ACT, 1998****Municipality : Ventersdorp Local Municipality (NW401)**

In terms of Item 5(1) of Schedule 1 to the Local Government: Municipal Structures Act, 1998 (Act No. 117 of 1998) ("the Act") the Municipal Demarcation Board hereby publishes its delimitation of wards for the above-mentioned municipality. Particulars of the delimitation are listed in the Schedule.

In terms of Item 5(2) of Schedule 1 to the Act, any person aggrieved by a delimitation may, within 14 days of publication of this notice, submit objections in writing to:

The Municipal Demarcation Board
Private Bag X28
Hatfield
0028

Fax: 012-3422480

E-mail: robert@demarcation.org.za

The attached form MDB5 must please be used to object. The form is also available on www.demarcation.org.za

LANDIWE MAHLANGU
CHAIRPERSON: MDB

SCHEDULE

In terms of Section 18(3) of the Local Government: Municipal Structures Act, 1998 (Act 117 of 1998) the MEC responsible for local government has determined that the municipal council consists of 12 councillors.

After having consulted the Independent Electoral Commission, The Municipal Demarcation Board has delimited the municipality into 6 wards in terms of Schedule 1 to the Act.

The number of registered voters in each ward does not vary by more than fifteen percent from the norm. The norm was determined by dividing the total number of voters on the municipal segment of the national common voters roll, namely 19561 voters on 12 February 2009, by the number of wards in the municipality.

An overview map of the boundary of the municipality, with the boundaries of the wards within the municipal boundary, and a map of each ward are attached. In case of a discrepancy between a map and this schedule, the map will prevail.

The ward numbers, the voting districts and voting stations in each ward, and the number of voters are as follows:

WARD 1 comprises of a total of 2792 registered voters

Voting District	Voting Station	Number of Voters
86940018	TSHING COMMUNITY HALL	2792

WARD 2 comprises of a total of 3008 registered voters

Voting District	Voting Station	Number of Voters
86940029	THUTOBOSWA HIGH SCHOOL	2295
86940052	TSHING PRIMARY SCHOOL	713

WARD 3 comprises of a total of 3564 registered voters

Voting District	Voting Station	Number of Voters
86820329	MAKOKSKRAAL BOERESAAL	369
86820352	CECILIA'S HOME	231
86820419	MOTAUNG PRIMARY SCHOOL	1093
86820420	WELGEVONDEN COMMUNITY HALL	1134
86820868	GA-MOGOPA COMMUNITY HALL	606
86820891	BORETHE PRIMARY SCHOOL	101
86821016	GROOTBOS ROAD RESERVE	30

WARD 4 comprises of a total of 3607 registered voters

Voting District	Voting Station	Number of Voters
86820363	RABANA PRIMARY SCHOOL	370
86820374	DUDUETSANG PRIMARY SCHOOL	240
86820879	OPANG DIATLA PRIMARY SCHOOL	174
86820903	DUMELANG PRIMARY SCHOOL	195
86820914	OPRAAPSAAL	289
86820947	BUFFELVLEI ALGEMENE HANDELAAR	313
86820958	DIE HOEK WINKEL-STERKSTROOM	218
86940041	NDLEBE	1808

WARD 5 comprises of a total of 3053 registered voters

Voting District	Voting Station	Number of Voters
86820408	SYFERFONTEIN PRIMARY SCHOOL	333
86820431	KHIBIDU SCHOOL	139
86820442	GEREFORMEERDE KERK	512
86820497	MAHEMSVLEI	328
86820857	GOEDGEVONDEN COMMUNITY HALL	1021
86820925	KIIPGAT FARM	76
86820936	DEBEERSKRAAL PRIMARY SCHOOL	211
86821005	BOIKHUTSONG COMMUNITY CENTRE	433

WARD 6 comprises of a total of 3537 registered voters

Voting District	Voting Station	Number of Voters
86820330	TWEELINGSFONTEIN PRIMARY SCHOOL	189
86820385	DOVESDALE RECREATIONAL CENTRE	324
86820396	IKHUTSENG SCHOOL	284
86940030	VENTERSDORP TOWN HALL	1671
86940063	LERATO PRE SCHOOL	1069

Important: This Schedule contains the total number of registered voters on the municipality's segment of the national common voters' roll on 12 February 2009 as provided for in Government Notice No. 750 published in Government Gazette No. 32407 of 15 July 2009. The voting district numbers, the voting district boundaries, voting stations, and the number of voters may change after the registration of voters for the 2011 local elections.

FORM MDB5

WARD DELIMITATION

OBJECTION IN TERMS OF ITEM 5(2) OF SCHEDULE 1 TO THE LOCAL GOVERNMENT: MUNICIPAL STRUCTURES ACT, 1998

Name of municipality:.....Code:.....

Name of aggrieved person/institution:.....

Contact person in case of an institution:.....

Address:.....

Tel. number:.....Cell number:.....

Email address:.....

I hereby object to the delimitation of the boundaries of the following wards:

WARD NUMBER	REASON/MOTIVATION

I request the Municipal Demarcation Board to consider the following alternative proposals:

Ward number	The ward should comprise of the following voting districts (Provide voting district number and the number of voters in brackets e.g. VD1123456(1500)+VD345678(2500)=4000)	Motivation

I confirm that:

- each cluster of voting districts form a contiguous ward;
- the number of voters in each ward fall within the minimum and maximum of voters allowed per ward;
- the proposed ward boundaries comply, in general, with the criteria.

SIGNATURE

NAME AND SURNAME

DATE

KENNISGEWING 160 VAN 2010**MUNISIPALE AFBAKENINGSRAAD
AFBAKENING VAN MUNISIPALE WYKE INGEVOLGE DIE WET OP
PLAASLIKE REGERING: MUNISIPALE STRUKTURE, 1998****Munisipaliteit : Ventersdorp Plaaslike Munisipaliteit (NW401)**

Ingevolge Item 5(1) van Bylae 1 van die Wet op Plaaslike Regering: Munisipale Strukture, 1998 (Wet No. 117 van 1998) ("die Wet") publiseer die Munisipale Afbakeningsraad hiermee sy afbakening van wyke vir die bogenoemde munisipaliteit. Besonderhede van die afbakening is vervat in die Bylae.

Ingevolge Item 5(2) van Bylae 1 van die Wet, kan enige persoon wat gegrief is deur 'n afbakening binne 14 dae na publikasie van hierdie kennisgewing skriftelike besware voorlê aan:

Die Munisipale Afbakeningsraad

Privaatsak X28

Hatfield

0028

Faks: 012-3422480

E-pos: robert@demarcation.org.za

Die aangehegte vorm MDB5 moet asseblief gebruik word om beswaar aan te teken. Die vorm is ook beskikbaar op www.demarcation.org.za

LANDIWE MAHLANGU

VOORSITTER: MUNISIPALE AFBAKENINGSRAAD

BYLAE

Ingevolge Artikel 18(3) van die Wet op Plaaslike Regering: Munisipale Strukture, 1998 (Wet 117 van 1998) het die LUR vir plaaslike regering bepaal dat die munisipale raad bestaan uit 12 raadslede.

Na oorlegpleging met die Onafhanklike Verkiesingskommissie het die Munisipale Afbakeningsraad die munisipaliteit in 6 wyke afgebaken ingevolge Bylae 1 van die Wet.

Die getal geregistreerde kiesers in elke wyk, wyk nie meer as vyftien persent van die norm af nie. Die norm is bepaal deur die getal geregistreerde kiesers op die munisipale segment van die nasionale gemeenskaplike kieserslys, naamlik 19561 kiesers op 12 Februarie 2009, deur die getal wyke in die munisipaliteit te deel.

'n Oorsigkaart van die munisipale grens met die grense van die wyke binne die munisipale grens, en 'n kaart van elke wyk, is aangeheg. Ingeval van 'n verskil tussen 'n kaart en hierdie bylae, sal die kaart geld.

Die wyknommers, die stemdistrikte en stemlokale in elke wyk, en die getal kiesers is as volg:

WYK 1 het 2792 kiesers

Stemdistrik	Stemlokaal	Getal kiesers
86940018	TSHING COMMUNITY HALL	2792

WYK 2 het 3008 kiesers

Stemdistrik	Stemlokaal	Getal kiesers
86940029	THUTOBOSWA HIGH SCHOOL	2295
86940052	TSHING PRIMARY SCHOOL	713

WYK 3 het 3564 kiesers

Stemdistrik	Stemlokaal	Getal kiesers
86820329	MAKOKSKRAAL BOERESAAL	369
86820352	CECILIA'S HOME	231
86820419	MOTAUNG PRIMARY SCHOOL	1093
86820420	WELGEVONDEN COMMUNITY HALL	1134
86820868	GA-MOGOPA COMMUNITY HALL	606
86820891	BORETHE PRIMARY SCHOOL	101
86821016	GROOTBOS ROAD RESERVE	30

WYK 4 het 3607 kiesers

Stemdistrik	Stemlokaal	Getal kiesers
86820363	RABANA PRIMARY SCHOOL	370
86820374	DUDUETSANG PRIMARY SCHOOL	240
86820879	OPANG DIATLA PRIMARY SCHOOL	174
86820903	DUMELANG PRIMARY SCHOOL	195
86820914	OPRAAPSAAL	289
86820947	BUFFELVLEI ALGEMENE HANDELAAR	313
86820958	DIE HOEK WINKEL-STERKSTROOM	218
86940041	NDLEBE	1808

WYK 5 het 3053 kiesers

Stemdistrik	Stemlokaal	Getal kiesers
86820408	SYFERFONTEIN PRIMARY SCHOOL	333
86820431	KHIBIDU SCHOOL	139
86820442	GEREFORMEERDE KERK	512
86820497	MAHEMSVLEI	328
86820857	GOEDGEVONDEN COMMUNITY HALL	1021
86820925	KLIPGAT FARM	76
86820936	DEBEERSKRAAL PRIMARY SCHOOL	211
86821005	BOIKHUTSONG COMMUNITY CENTRE	433

WYK 6 het 3537 kiesers

Stemdistrik	Stemlokaal	Getal kiesers
86820330	TWEELINGSFONTEIN PRIMARY SCHOOL	189
86820385	DOVESDALE RECREATIONAL CENTRE	324
86820396	IKHUTSENG SCHOOL	284
86940030	VENTERSDORP TOWN HALL	1671
86940063	LERATO PRE SCHOOL	1069

Belangrik: Hierdie Bylae bevat die totale getal geregistreerde kiesers op die munisipaliteit se segment van die nasionale gemeenskaplike kieserslys op 12 Februarie 2009, waarvoor voorsiening gemaak is in Goewermentskennisgewing No. 750 gepubliseer in Staatskoerant No. 32407 van 15 Julie 2009. Die stemdistriknommers, die grense van die stemdistrikte, die stemlokale, en die getal kiesers mag verander na die registrasie van kiesers vir die 2011 plaaslike verkiesings.

VORM MDB5

WYKSAFBAKENING

BESWAAR INGEVOLGE ITEM 5(2) VAN BYLAE 1
VAN DIE WET OP PLAASLIKE REGERING: MUNISIPALE STRUKTURE, 1998

Naam van Munisipaliteit:.....Code:.....

Naam van beswaarde persoon/instelling:.....

Kontak persoon in geval van 'n instelling:.....

Adres:.....

Tel. nommer:..... Selfoonnommer:.....

E-pos adres:.....

Hiermee teken ek beswaar aan teen die afbakening van die grense van die volgende wyke

WYK NOMMER	REDE/MOTIVERING

Ek versoek die Munisipale Afbakeningsraad om die volgende alternatiewe voorstelle te oorweeg

Wyk nommer	Die wyk moet bestaan uit die volgende stemdistrikte: (Voorsien die stemdistriknommer en die getal geregistreerde kiesers as volg $VD1123456(1500)+VD345678(2500)=4000$)	Motivering

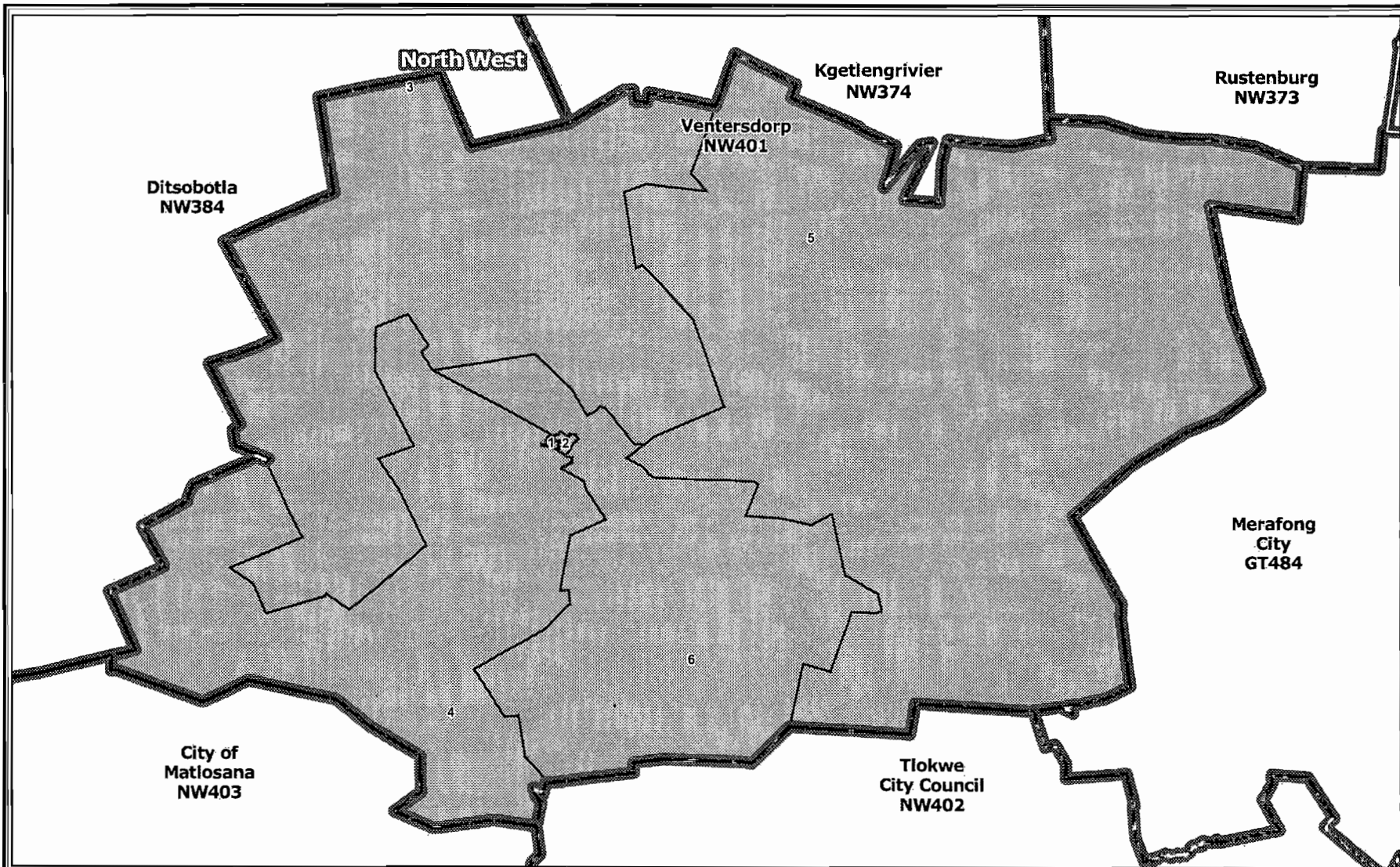
Ek bevestig dat:

- die saamgevoegde stemdistrikte vorm 'n aaneenlopende wyk;
- die getal kiesers in elke wyk is binne die minimum en maksimum getal wat per wyk toegelaat word;
- die voorgestelde wyke voldoen in die algemeen aan die kriteria.




HANDTEKENING

NAAM EN VAN

DATUM




Legend

-  Provincial Boundary
-  Municipal Boundary
-  Ward Boundary

Venterdorp(NW401)

Publication of the delimitation of Wards within the Venterdorp Local Municipality (NW401) in terms of Item 5 of Schedule 1 to the Local Government: Municipal Structures Act, 1998 (Act No.117 of 1998)



DATE
May 2010

MAP NUMBER
NW401

Additional information relating to this map can be obtained by contacting the Municipal Demarcation Board at:

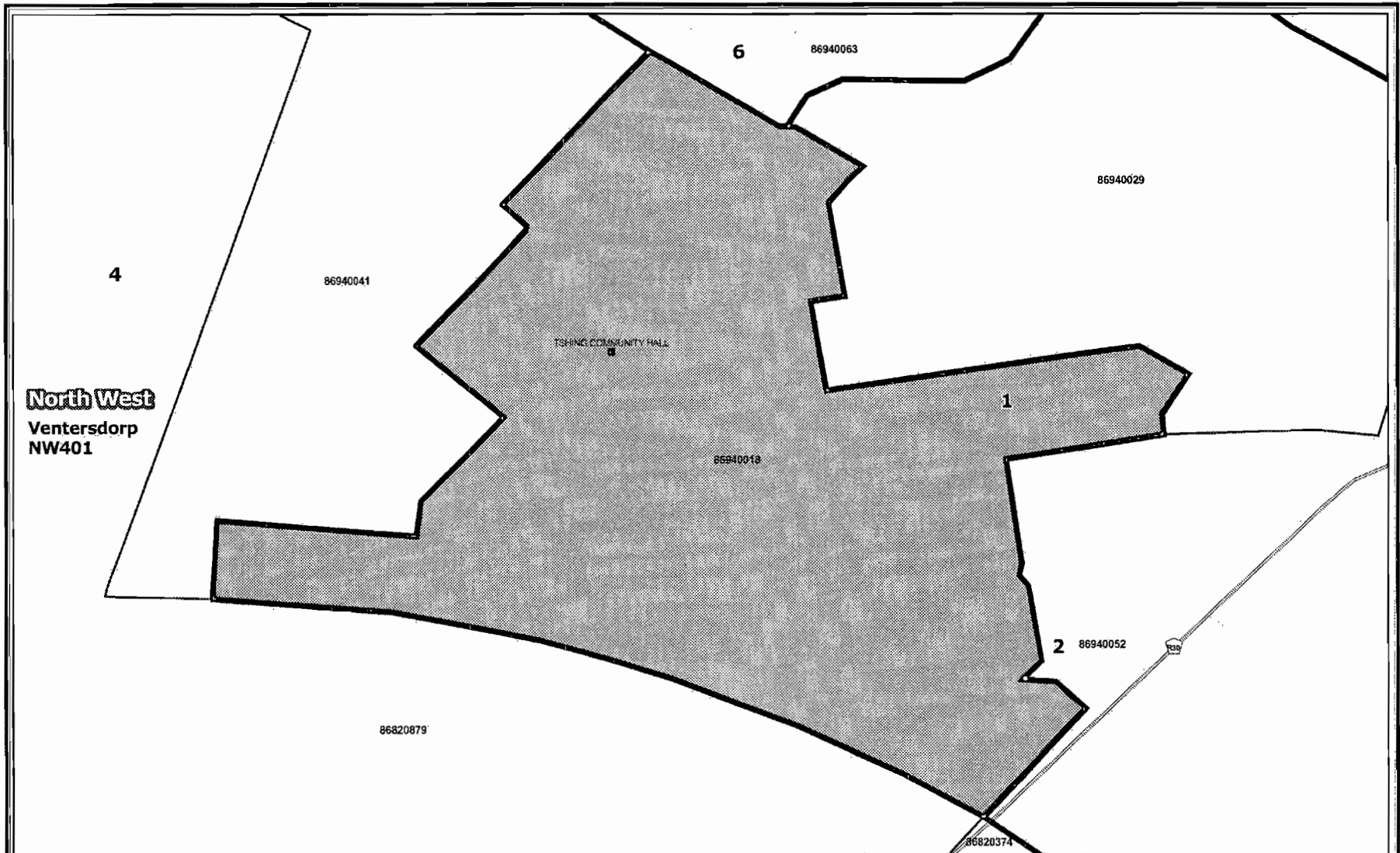
Tel: (012) 342 2481 Fax: (012) 342 2480

email: info@demarcation.org.za

Website: www.demarcation.org.za

Address: Private Bag X28, Hatfield 0028






North West
Venterdorp
NW401

Legend

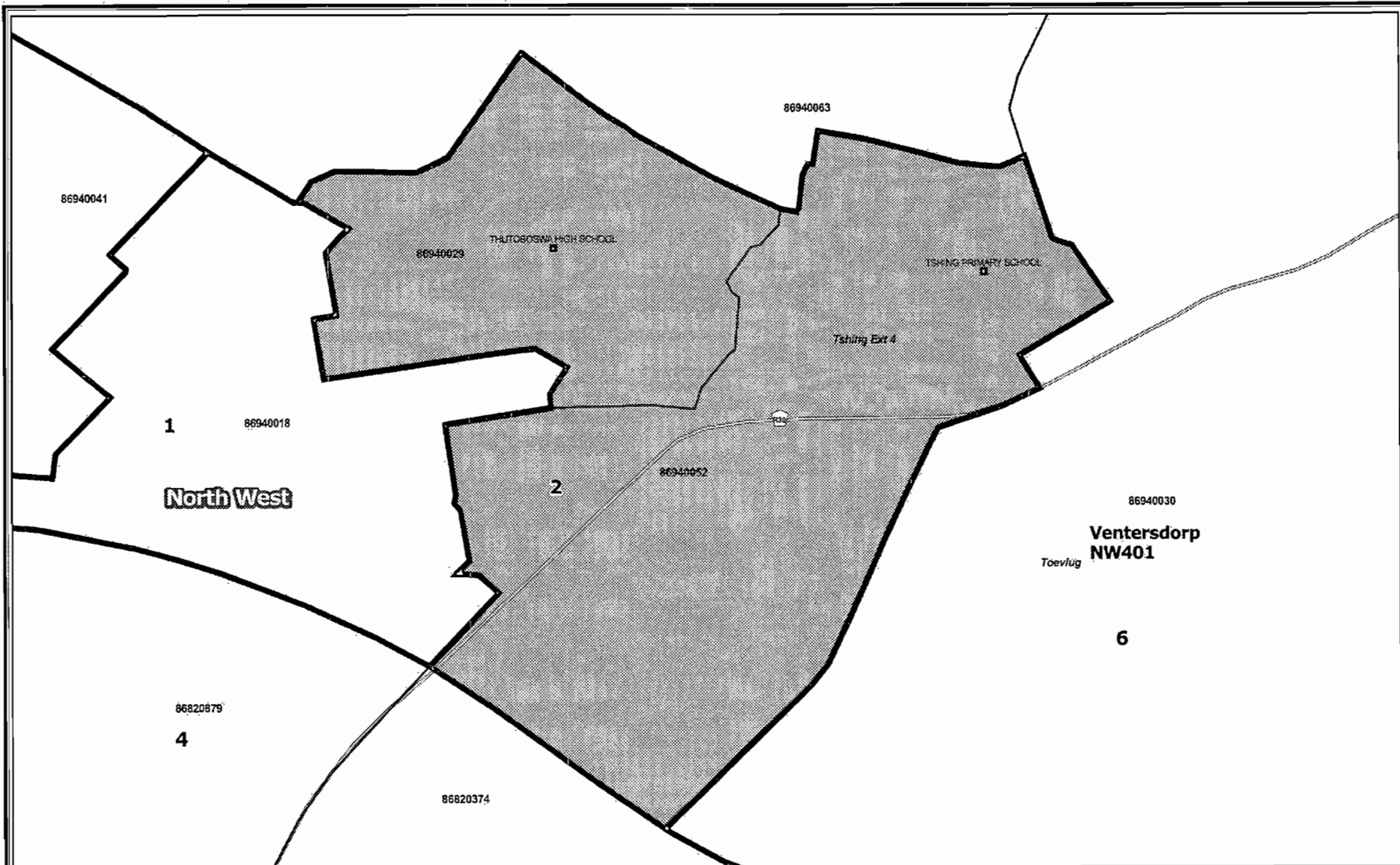
-  Provincial Boundary
-  Local Municipality
-  Ward
-  Dam
-  Main Road
-  Voting Station

Venterdorp(NW401)
 Publication of the delimitation of Ward 1
 of Venterdorp(NW401)
 in terms of Item 5 of Schedule 1 to the
 Local Government: Municipal Structures Act, 1998
 (Act No.117 of 1998)

 NOT TO SCALE
DATE May 2010
WARD NUMBER 1

Additional information relating to this map
 can be obtained by contacting the
 Municipal Demarcation Board at:
 Tel: (012) 342 2481 Fax: (012) 342 2480
 email: info@demarcation.org.za
 Website: www.demarcation.org.za
 Address: Private Bag X28, Hatfield 0028






Legend

-  Provincial Boundary
-  Local Municipality
-  Ward
-  Dam
-  Main Road
-  Voting Station

Ventersdorp(NW401)
 Publication of the delimitation of Ward 2
 of Ventersdorp(NW401)
 in terms of Item 5 of Schedule 1 to the
 Local Government: Municipal Structures Act, 1998
 (Act No.117 of 1998).



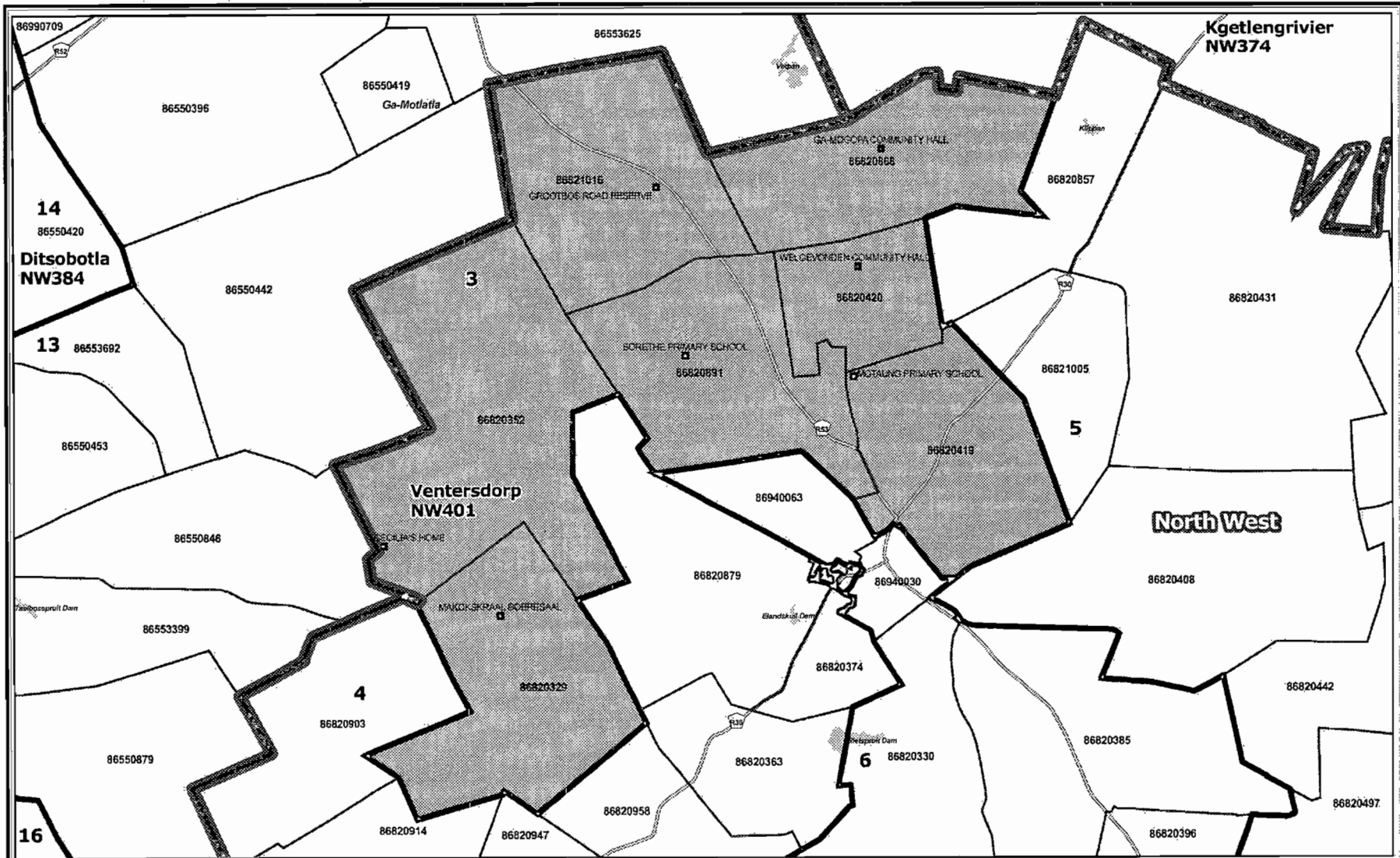
DATE
May 2010

WARD NUMBER
2

Additional information relating to this map
 can be obtained by contacting the
 Municipal Demarcation Board at:

Tel: (012) 342 2481 Fax: (012) 342 2480
 email: info@demarcation.org.za
 Website: www.demarcation.org.za
 Address: Private Bag X28, Hatfield 0028





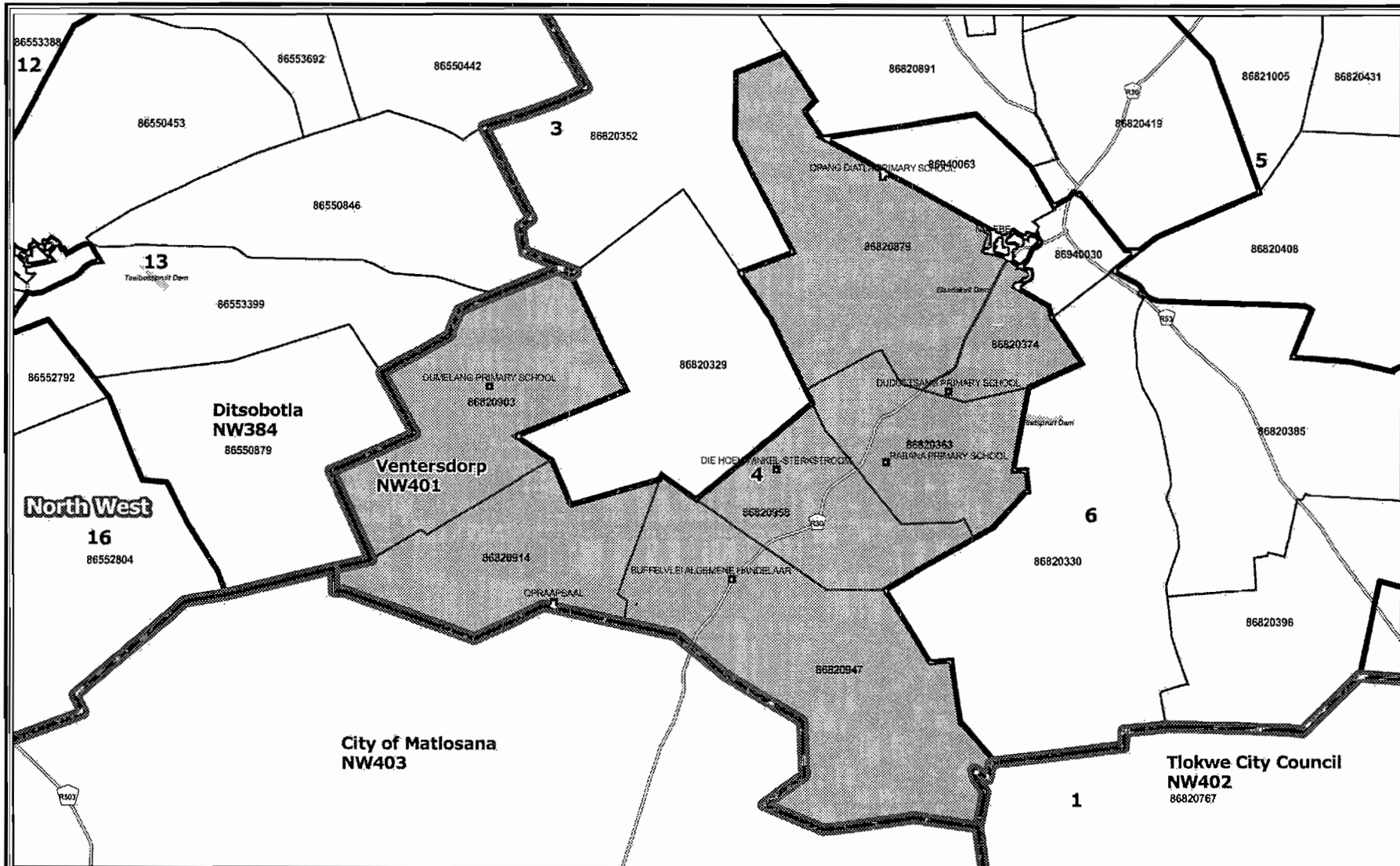
Legend	
	Provincial Boundary
	Local Municipality
	Ward
	Dam
	Main Road
	Voting Station

Ventersdorp(NW401)
 Publication of the delimitation of Ward 3
 of Ventersdorp(NW401)
 in terms of Item 5 of Schedule 1 to the
 Local Government: Municipal Structures Act, 1998
 (Act.No.117 of 1998)

 NOT TO SCALE
DATE May 2010
WARD NUMBER 3

Additional information relating to this map
 can be obtained by contacting the
 Municipal Demarcation Board at:
 Tel: (012) 342 2481 Fax: (012) 342 2480
 email: info@demarcation.org.za
 Website: www.demarcation.org.za
 Address: Private Bag X28, Hatfield 0028





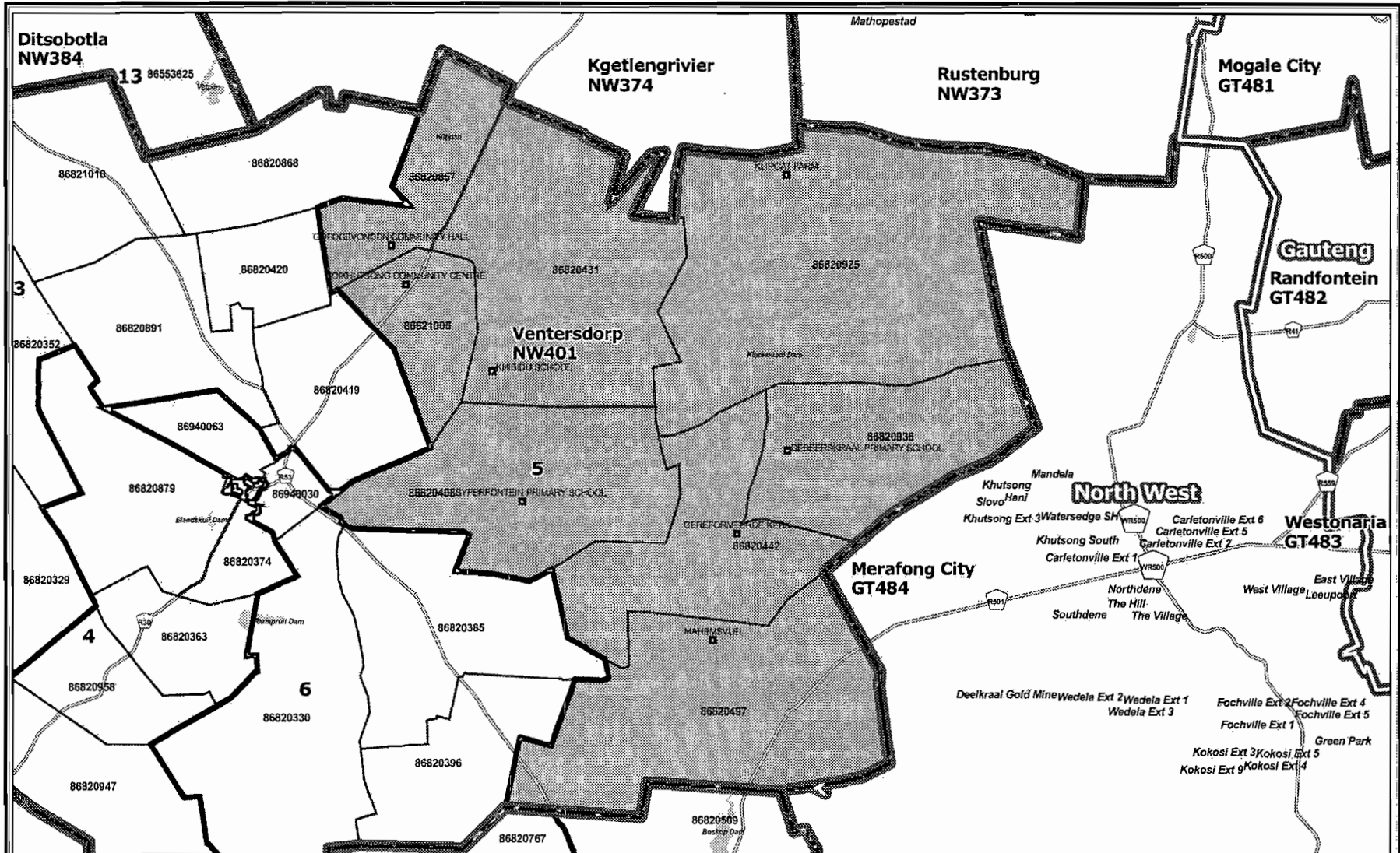
Legend	
	Provincial Boundary
	Local Municipality
	Ward
	Dam
	Main Road
	Voting Station

Venterdorp(NW401)
 Publication of the delimitation of Ward 4
 of Venterdorp(NW401)
 in terms of Item 5 of Schedule 1 to the
 Local Government: Municipal Structures Act, 1998
 (Act No.117 of 1998)

 NOT TO SCALE
DATE May 2010
WARD NUMBER 4

Additional information relating to this map
 can be obtained by contacting the
 Municipal Demarcation Board at:
 Tel: (012) 342.2481 Fax: (012) 342.2480
 email: info@demarcation.org.za
 Website: www.demarcation.org.za
 Address: Private Bag X28, Hatfield 0028






Legend

-  Provincial Boundary
-  Local Municipality
-  Ward
-  Dam
-  Main Road
-  Voting Station

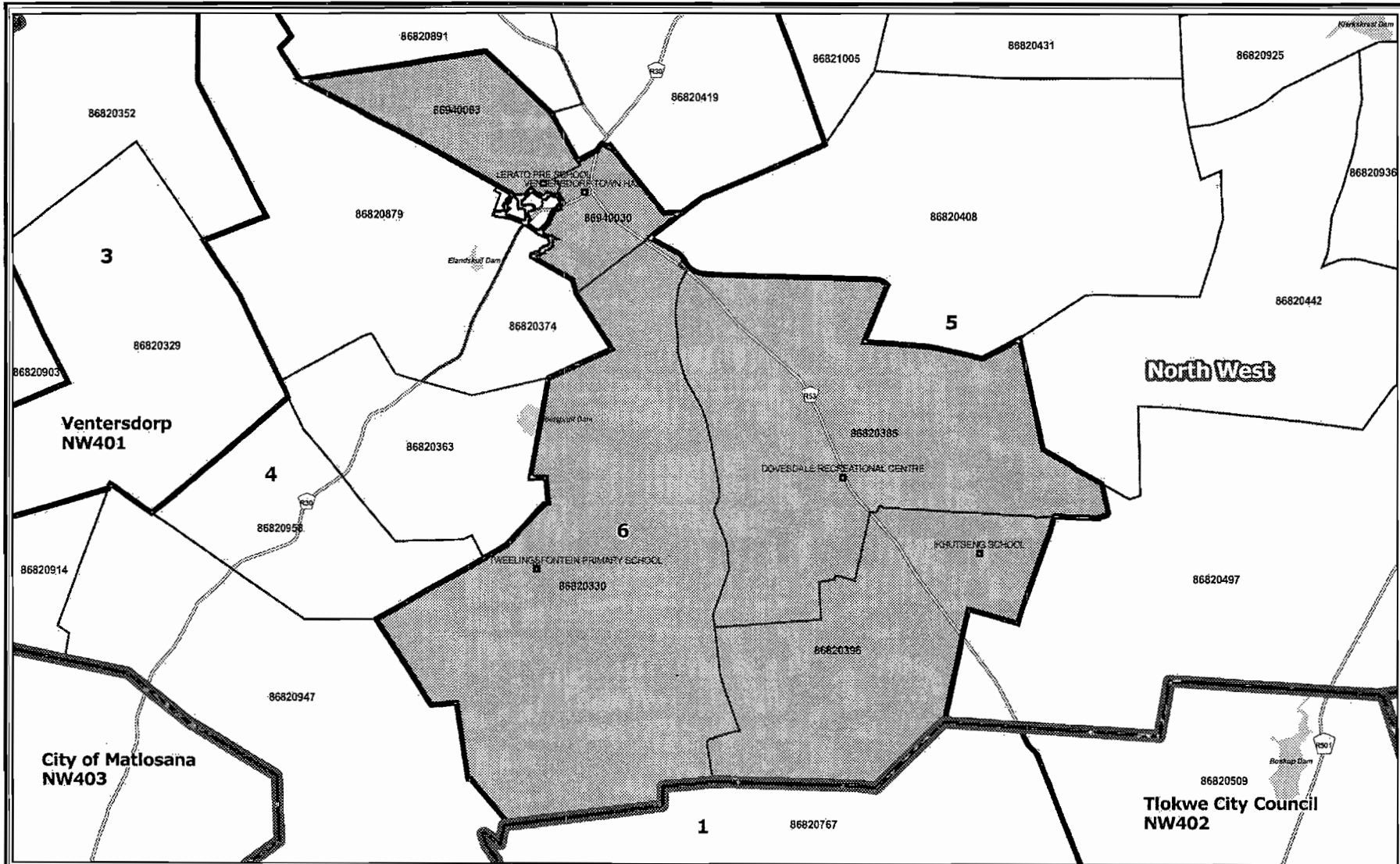
Venterdorp(NW401)
 Publication of the delimitation of Ward 5
 of Venterdorp(NW401)
 in terms of Item 5 of Schedule 1 to the
 Local Government: Municipal Structures Act, 1998
 (Act No.117 of 1998)

 NOT TO SCALE
DATE May 2010
WARD NUMBER 5

Additional information relating to this map can be obtained by contacting the Municipal Demarcation Board at:

Tel: (012) 342 2481 Fax: (012) 342 2480
 email: info@demarcation.org.za
 Website: www.demarcation.org.za
 Address: Private Bag X28, Hatfield 0028






Legend

-  Provincial Boundary
-  Local Municipality
-  Ward
-  Dam
-  Main Road
-  Voting Station

Venterdorp(NW401)
 Publication of the delimitation of Ward 6
 of Venterdorp(NW401)
 in terms of Item 5 of Schedule 1 to the
 Local Government: Municipal Structures Act, 1998
 (Act No. 117 of 1998)



DATE
 May 2010

WARD NUMBER
 6.

Additional information relating to this map
 can be obtained by contacting the
 Municipal Demarcation Board at:

Tel: (012) 342 2481 Fax: (012) 342 2480
 email: info@demarcation.org.za
 Website: www.demarcation.org.za
 Address: Private Bag X28, Hatfield 0028

