

**NORTH WEST  
NOORDWES  
EXTRAORDINARY  
PROVINCIAL GAZETTE  
BUITENGEWONE  
PROVINSIALE KOERANT**

**Vol. 253**

24 MAY 2010  
MEI

**No. 6781**

**IMPORTANT NOTICE**

The Government Printing Works will not be held responsible for faxed documents not received due to errors on the fax machine or faxes received which are unclear or incomplete. Please be advised that an "OK" slip, received from a fax machine, will not be accepted as proof that documents were received by the GPW for printing. If documents are faxed to the GPW it will be the sender's responsibility to phone and confirm that the documents were received in good order.

Furthermore the Government Printing Works will also not be held responsible for cancellations and amendments which have not been done on original documents received from clients.

**CONTENTS • INHOUD**

<i>No.</i>		<i>Page No.</i>	<i>Gazette No.</i>
<b>GENERAL NOTICE • ALGEMENE KENNISGEWING</b>			
161	Local Government: Municipal Structures Act (117/1998): Municipal Demarcation Board: Delimitation of municipal wards: Tlokwe City Council Local Municipality (NW402).....	3	6781
161	Wet op Plaaslike Regering: Munisipale Strukture (117/1998): Munisipale Afbakeningsraad: Afbakening van munisipale wyke: Tlokwe City Council Plaaslike Munisipaliteit (NW402) .....	9	6781

## **GENERAL NOTICE • ALGEMENE KENNISGEWING**

### **NOTICE 161 OF 2010**

#### **MUNICIPAL DEMARCATION BOARD DELIMITATION OF MUNICIPAL WARDS IN TERMS OF THE LOCAL GOVERNMENT: MUNICIPAL STRUCTURES ACT, 1998**

##### **Municipality : Tlokwe City Council Local Municipality (NW402)**

In terms of Item 5(1) of Schedule 1 to the Local Government: Municipal Structures Act, 1998 (Act No. 117 of 1998) ("the Act") the Municipal Demarcation Board hereby publishes its delimitation of wards for the above-mentioned municipality. Particulars of the delimitation are listed in the Schedule.

In terms of Item 5(2) of Schedule 1 to the Act, any person aggrieved by a delimitation may, within 14 days of publication of this notice, submit objections in writing to:

The Municipal Demarcation Board

Private Bag X28

**Hatfield**

0028

Fax: 012-3422480

E-mail: [robert@demarcation.org.za](mailto:robert@demarcation.org.za)

The attached form MDB5 must please be used to object. The form is also available on [www.demarcation.org.za](http://www.demarcation.org.za)

**LANDIWE MAHLANGU**

**CHAIRPERSON: MDB**

### **SCHEDULE**

In terms of Section 18(3) of the Local Government: Municipal Structures Act, 1998 (Act 117 of 1998) the MEC responsible for local government has determined that the municipal council consists of 52 councillors.

After having consulted the Independent Electoral Commission, The Municipal Demarcation Board has delimited the municipality into 26 wards in terms of Schedule 1 to the Act.

The number of registered voters in each ward does not vary by more than fifteen percent from the norm. The norm was determined by dividing the total number of voters on the municipal segment of the national common voters roll, namely 86741 voters on 12 February 2009, by the number of wards in the municipality.

An overview map of the boundary of the municipality, with the boundaries of the wards within the municipal boundary, and a map of each ward are attached. In case of a discrepancy between a map and this schedule, the map will prevail.

The ward numbers, the voting districts and voting stations in each ward, and the number of voters are as follows:

**WARD 1 comprises of a total of 2870 registered voters**

Voting District	Voting Station	Number of Voters
86820295	JANE LETSAPA PRIMARY SCHOOL	469
86820767	KROMDRAAI ALGEMENE HANDELAAR (ELEAZAR)	279
86820992	DAN TLOME PRIMARY SCHOOL	1785
86821050	PELONOMI INTERMEDIATE SCHOOL	337

**WARD 2 comprises of a total of 3095 registered voters**

Voting District	Voting Station	Number of Voters
86820453	TOLMAY SHOP	405
86820464	POTCHEFSTROOM CORRECTIONAL CENTRE	1047
86820475	OLD POLICE STATION	142
86820486	GROENEWALD'S RESIDENCE	620
86820543	BUFFELSHOEK POLICE STATION	257
86820554	TEMPORARY VOTING STATION (PROTEA)	206
86820688	NTIEBE PRIMARY SCHOOL	418

**WARD 3 comprises of a total of 3517 registered voters**

Voting District	Voting Station	Number of Voters
86820509	NAUWPOORT SCHOOL	775
86820510	VYFHOEK SCHOOL	574
86820521	FIKADIBENG PRIMARY SCHOOL	1149
86910295	NG GRIMBEEKPARK	1019

**WARD 4 comprises of a total of 3466 registered voters**

Voting District	Voting Station	Number of Voters
86910015	POTCHEFSTROOM PRIMARY SCHOOL	1870
86910330	TOP CITY CLINIC	626
86910363	ROMAN CATHOLIC CHURCH	368
86910431	TEMPORARY VOTING STATION (OLD APOSTOLIC)	602

**WARD 5 comprises of a total of 3749 registered voters**

Voting District	Voting Station	Number of Voters
86910026	ML FICK SCHOOL	3749

**WARD 6 comprises of a total of 3824 registered voters**

Voting District	Voting Station	Number of Voters
86910060 (Portion)	N.W.P HEALTH	1354
86910161	NG KERK NORTH (MOKOKO)	2470

**WARD 7 comprises of a total of 2958 registered voters**

Voting District	Voting Station	Number of Voters
86910060 (Portion)	N.W.P HEALTH	270
86910071	UBIQUE HALL (SANDE)	1729
86910385	NG KERK	959

**WARD 8 comprises of a total of 3254 registered voters**

Voting District	Voting Station	Number of Voters
86910149	BOTOKA TECHNICAL SCHOOL	2129
86910318	THEMBALIDANISI PRIMARY SCHOOL	580
86910419	BOIKI TLHAPI CLINIC	545

**WARD 9 comprises of a total of 3742 registered voters**

Voting District	Voting Station	Number of Voters
86910228	BOITSHOKO SCHOOL	2546
86910240	MOHADIN COMMUNITY HALL	1196

**WARD 10 comprises of a total of 3655 registered voters**

Voting District	Voting Station	Number of Voters
86910127	MADIBENG SCHOOL	1958
86910150	GOVAN MBEKI COMMUNITY HALL	1697

**WARD 11 comprises of a total of 2844 registered voters**

Voting District	Voting Station	Number of Voters
86910060 (Portion)	N.W.P HEALTH	720
86910183	ANGLICAN CHURCH	2124

**WARD 12 comprises of a total of 3008 registered voters**

Voting District	Voting Station	Number of Voters
86910239	LESEGO SCHOOL	2345
86910329	KEAGILE SCHOOL	663

**WARD 13 comprises of a total of 3760 registered voters**

Voting District	Voting Station	Number of Voters
86910206	PROMOSA CLINIC	2029
86910284	METHODIST CHURCH	797
86910420	PROMOSA EVANGELICAL	934

**WARD 14 comprises of a total of 3265 registered voters**

Voting District	Voting Station	Number of Voters
86910172	BOITIRELO SCHOOL	2472
86910408	TSHEPO PRIMARY SCHOOL	793

**WARD 15 comprises of a total of 3169 registered voters**

Voting District	Voting Station	Number of Voters
86910037	POTCHEFSTROOM CENTRAL PRIMARY SCHOOL	2455
86910307	TEMPORARY VOTING STATION (MEDERPARK)	714

**WARD 16 comprises of a total of 3793 registered voters**

Voting District	Voting Station	Number of Voters
86910116	TLOKWE SCHOOL	2125
86910138	PUDULOGO SCHOOL	1668

**WARD 17 comprises of a total of 3217 registered voters**

Voting District	Voting Station	Number of Voters
86910217	KEOTSHEPILE PRIMARY SCHOOL	2488
86910442	TEMPORARY VOTING STATION (PROMOSA GRAVEYARD)	729

**WARD 18 comprises of a total of 3584 registered voters**

Voting District	Voting Station	Number of Voters
86910082	CIIRIS IIANI COMMUNITY HALL	2630
86910341	REFORMED CHURCH	554
86910352 (Portion)	DITAE LONG SCHOOL	400

**WARD 19 comprises of a total of 3748 registered voters**

Voting District	Voting Station	Number of Voters
86910093	SEIPHEMELO SCHOOL	2780
86910352 (Portion)	DITAE LONG SCHOOL	968

**WARD 20 comprises of a total of 3009 registered voters**

Voting District	Voting Station	Number of Voters
86820756	TEMPORARY VOTING STATION (EXT 6)	3009

**WARD 21 comprises of a total of 3712 registered voters**

Voting District	Voting Station	Number of Voters
86910194	PROMOSA COMMUNITY HALL	2222
86910396	TEMPORARY VOTING STATION (EXT 7)	729
86910453	TEMPORARY VOTING STATION (EXT 7)	761

**WARD 22 comprises of a total of 3376 registered voters**

Voting District	Voting Station	Number of Voters
86910251 (Portion)	AMPHITHEATRE	3376

**WARD 23 comprises of a total of 2836 registered voters**

Voting District	Voting Station	Number of Voters
86910251 (Portion)	AMPHITHEATRE	1650
86910374	FERDINAND POSTMA SCHOOL	1186

**WARD 24 comprises of a total of 2864 registered voters**

Voting District	Voting Station	Number of Voters
86910048	TOWN HALL	2864

**WARD 25 comprises of a total of 3118 registered voters**

Voting District	Voting Station	Number of Voters
86910059	LAERSKOOL MOOIRIVIER	3118

**WARD 26 comprises of a total of 3308 registered voters**

Voting District	Voting Station	Number of Voters
86821094	NG KERK(EXT 06)	628
86910273	TSHUPANE SCHOOL	2680

**Important:** This Schedule contains the total number of registered voters on the municipality's segment of the national common voters' roll on 12 February 2009 as provided for in Government Notice No. 750 published in Government Gazette No. 32407 of 15 July 2009. The voting district numbers, the voting district boundaries, voting stations, and the number of voters may change after the registration of voters for the 2011 local elections.

## FORM MDB5

## WARD DELIMITATION

OBJECTION IN TERMS OF ITEM 5(2) OF SCHEDULE 1 TO THE  
LOCAL GOVERNMENT: MUNICIPAL STRUCTURES ACT, 1998

Name of municipality:.....Code:.....

Name of aggrieved person/institution:.....

Contact person in case of an institution:.....

Address:.....

Tel. number:.....Cell number:.....

Email address:.....

I hereby object to the delimitation of the boundaries of the following wards:

WARD NUMBER	REASON/MOTIVATION

I request the Municipal Demarcation Board to consider the following alternative proposals:

Ward number	The ward should comprise of the following voting districts (Provide voting district number and the number of voters in brackets e.g. VD1123456(1500)+VD345678(2500)=4000)	Motivation

I confirm that:

- each cluster of voting districts form a contiguous ward;
- the number of voters in each ward fall within the minimum and maximum of voters allowed per ward;
- the proposed ward boundaries comply, in general, with the criteria.

SIGNATURE

NAME AND SURNAME

DATE



**KENNISGEWING 161 VAN 2010**  
**MUNISIPALE AFBAKENINGSRAAD**  
**AFBAKENING VAN MUNISIPALE WYKE INGEVOLGE DIE WET OP**  
**PLAASLIKE REGERING: MUNISIPALE STRUKTURE, 1998**

**Munisipaliteit : Tlokwe City Council Plaaslike Munisipaliteit (NW402)**

Ingevolge Item 5(1) van Bylae 1 van die Wet op Plaaslike Regering: Munisipale Strukture, 1998 (Wet No. 117 van 1998) ("die Wet") publiseer die Munisipale Afbakeningsraad hiermee sy afbakening van wyke vir die bogenaaamde munisipaliteit. Besonderhede van die afbakening is vervat in die Bylae.

Ingevolge Item 5(2) van Bylae 1 van die Wet, kan enige persoon wat gegrief is deur 'n afbakening binne 14 dae na publikasie van hierdie kennisgewing skriftelike besware voorlê aan:

Die Munisipale Afbakeningsraad

Privaatsak X28

**Hatfield**

0028

Faks: 012-3422480

E-pos: robert@demarcation.org.za

Die aangehegte vorm MDB5 moet asseblief gebruik word om beswaar aan te teken. Die vorm is ook beskikbaar op [www.demarcation.org.za](http://www.demarcation.org.za)

**LANDIWE MAHLANGU**

**VOORSITTER: MUNISIPALE AFBAKENINGSRAAD**

**BYLAE**

Ingevolge Artikel 18(3) van die Wet op Plaaslike Regering: Munisipale Strukture, 1998 (Wet 117 van 1998) het die LUR vir plaaslike regering bepaal dat die munisipale raad bestaan uit 52 raadslede.

Na oorlegpleging met die Onafhanklike Verkiesingskommissie het die Munisipale Afbakeningsraad die munisipaliteit in 26 wyke afgebaken ingevolge Bylae 1 van die Wet.

Die getal geregistreerde kiesers in elke wyk, wyk nie meer as vyftien persent van die norm af nie. Die norm is bepaal deur die getal geregistreerde kiesers op die munisipale segment van die nasionale gemeenskaplike kieserslys, naamlik 86741 kiesers op 12 Februarie 2009, deur die getal wyke in die munisipaliteit te deel.

'n Oorsigkaart van die munisipale grens met die grense van die wyke binne die munisipale grens, en 'n kaart van elke wyk, is aangeheg. Ingeval van 'n verskil tussen 'n kaart en hierdie bylae, sal die kaart geld.

Die wyknommers, die stemdistrikte en stemlokale in elke wyk, en die getal kiesers is as volg:

**WYK 1 het 2870 kiesers**

Stemdistrik	Stemlokaal	Getal kiesers
86820295	JANE LETSAPA PRIMARY SCHOOL	469
86820767	KROMDRAAI ALGEMENE HANDELAAR (ELEAZAR)	279
86820992	DAN TLOME PRIMARY SCHOOL	1785
86821050	PELONOMI INTERMEDIATE SCHOOL	337

**WYK 2 het 3095 kiesers**

Stemdistrik	Stemlokaal	Getal kiesers
86820453	TOLMAY SHOP	405
86820464	POTCHEFSTROOM CORRECTIONAL CENTRE	1047
86820475	OLD POLICE STATION	142
86820486	GROENEWALD'S RESIDENCE	620
86820543	BUFFELSHOEK POLICE STATION	257
86820554	TEMPORARY VOTING STATION (PROTEA)	206
86820688	NTHEBE PRIMARY SCHOOL	418

**WYK 3 het 3517 kiesers**

Stemdistrik	Stemlokaal	Getal kiesers
86820509	NAUWPOORT SCHOOL	775
86820510	VYFHOEK SCHOOL	574
86820521	FIKADIBENG PRIMARY SCHOOL	1149
86910295	NG GRIMBEEKPARK	1019

**WYK 4 het 3466 kiesers**

Stemdistrik	Stemlokaal	Getal kiesers
86910015	POTCHEFSTROOM PRIMARY SCHOOL	1870
86910330	TOP CITY CLINIC	626
86910363	ROMAN CATHOLIC CHURCH	368
86910431	TEMPORARY VOTING STATION (OLD APOSTOLIC)	602

**WYK 5 het 3749 kiesers**

Stemdistrik	Stemlokaal	Getal kiesers
86910026	ML FICK SCHOOL	3749

**WYK 6 het 3824 kiesers**

Stemdistrik	Stemlokaal	Getal kiesers
86910060 (Gedeelte)	N.W.P HEALTH	1354
86910161	NG KERK NORTH (MOKOKO)	2470

**WYK 7 het 2958 kiesers**

Stemdistrik	Stemlokaal	Getal kiesers
86910060 (Gedeelte)	N.W.P HEALTH	270
86910071	UBIQUE HALL (SANDF)	1729
86910385	NG KERK	959

**WYK 8 het 3254 kiesers**

Stemdistrik	Stemlokaal	Getal kiesers
86910149	BOTOKA TECHNICAL SCHOOL	2129
86910318	THEMBALIDANISI PRIMARY SCHOOL	580
86910419	BOIKI TLHAPI CLINIC	545

**WYK 9 het 3742 kiesers**

Stemdistrik	Stemlokaal	Getal kiesers
86910228	BOITSHOKO SCHOOL	2546
86910240	MOHADIN COMMUNITY HALL	1196

**WYK 10 het 3655 kiesers**

Stemdistrik	Stemlokaal	Getal kiesers
86910127	MADIBENG SCHOOL	1958
86910150	GOVAN MBEKI COMMUNITY HALL	1697

**WYK 11 het 2844 kiesers**

Stemdistrik	Stemlokaal	Getal kiesers
86910060 (Gedeelte)	N.W.P HEALTH	720
86910183	ANGLICAN CHURCH	2124

**WYK 12 het 3008 kiesers**

Stemdistrik	Stemlokaal	Getal kiesers
86910239	LESEGO SCHOOL	2345
86910329	KEAGILE SCHOOL	663

**WYK 13 het 3760 kiesers**

Stemdistrik	Stemlokaal	Getal kiesers
86910206	PROMOSA CLINIC	2029
86910284	METHODIST CHURCH	797
86910420	PROMOSA EVANGELICAL	934

**WYK 14 het 3265 kiesers**

Stemdistrik	Stemlokaal	Getal kiesers
86910172	BOITIRELO SCHOOL	2472
86910408	TSHEPO PRIMARY SCHOOL	793

**WYK 15 het 3169 kiesers**

Stemdistrik	Stemlokaal	Getal kiesers
86910037	POTCHEFSTROOM CENTRAL PRIMARY SCHOOL	2455
86910307	TEMPORARY VOTING STATION (MEDERPARK)	714

**WYK 16 het 3793 kiesers**

Stemdistrik	Stemlokaal	Getal kiesers
86910116	TLOKWE SCHOOL	2125
86910138	PUDULOGO SCHOOL	1668

**WYK 17 het 3217 kiesers**

Stemdistrik	Stemlokaal	Getal kiesers
86910217	KEOTSHEPILE PRIMARY SCHOOL	2488
86910442	TEMPORARY VOTING STATION (PROMOSA GRAVEYARD)	729

**WYK 18 het 3584 kiesers**

Stemdistrik	Stemlokaal	Getal kiesers
86910082	CHRIS HANI COMMUNITY HALL	2630
86910341	REFORMED CHURCH	554
86910352 (Gedeelte)	DITAE LONG SCHOOL	400

**WYK 19 het 3748 kiesers**

Stemdistrik	Stemlokaal	Getal kiesers
86910093	SEIPHEMELO SCHOOL	2780
86910352 (Gedeelte)	DITAE LONG SCHOOL	968

**WYK 20 het 3009 kiesers**

Stemdistrik	Stemlokaal	Getal kiesers
86820756	TEMPORARY VOTING STATION (EXT 6)	3009

**WYK 21 het 3712 kiesers**

Stemdistrik	Stemlokaal	Getal kiesers
86910194	PROMOSA COMMUNITY HALL	2222
86910396	TEMPORARY VOTING STATION (EXT 7)	729
86910453	TEMPORARY VOTING STATION (EXT 7)	761

**WYK 22 het 3376 kiesers**

Stemdistrik	Stemlokaal	Getal kiesers
86910251 (Gedeelte)	AMPHITHEATRE	3376

**WYK 23 het 2836 kiesers**

Stemdistrik	Stemlokaal	Getal kiesers
86910251 (Gedeelte)	AMPHITHEATRE	1650
86910374	FERDINAND POSTMA SCHOOL	1186

**WYK 24 het 2864 kiesers**

Stemdistrik	Stemlokaal	Getal kiesers
86910048	TOWN HALL	2864

**WYK 25 het 3118 kiesers**

Stemdistrik	Stemlokaal	Getal kiesers
86910059	LAERSKOOOL MOOIRIVIER	3118

**WYK 26 het 3308 kiesers**

Stemdistrik	Stemlokaal	Getal kiesers
86821094	NG KERK(EXT 06)	628
86910273	TSHUPANE SCHOOL	2680

**Belangrik:** Hierdie Bylae bevat die totale getal geregistreerde kiesers op die munisipaliteit se segment van die nasionale gemeenskaplike kieserslys op 12 Februarie 2009, waarvoor voorsiening gemaak is in Goewermentskennisgewing No. 750 gepubliseer in Staatskoerant No. 32407 van 15 Julie 2009. Die stemdistriknommers, die grense van die stemdistrikte, die stemlokale, en die getal kiesers mag verander na die registrasie van kiesers vir die 2011 plaaslike verkiesings.

## VORM MDB5

## WYKSAFBAKENING

**BESWAAR INGEVOLGE ITEM 5(2) VAN BYLAE 1  
VAN DIE WET OP PLAASLIKE REGERING: MUNISIPALE STRUKTURE, 1998**

Naam van Munisipaliteit:.....Code:.....

Naam van beswaarde persoon/instelling:.....

Kontak persoon in geval van 'n instelling:.....

Adres:.....

Tel. nommer:..... Selfoonnommer:.....

E-pos adres:.....

Hiermee teken ek beswaar aan teen die afbakening van die grense van die volgende wyke:

WYK NOMMER	REDE/MOTIVERING

Ek versoek die Munisipale Afbakeningsraad om die volgende alternatiewe voorstelle te oorweeg:

Wyk nommer	Die wyk moet bestaan uit die volgende stembedistrikte: (Voorsien die stembedistriktnommer en die getal geregistreerde kiesers as volg VD1123456(1500)+VD345678(2500)=4000)	Motivering

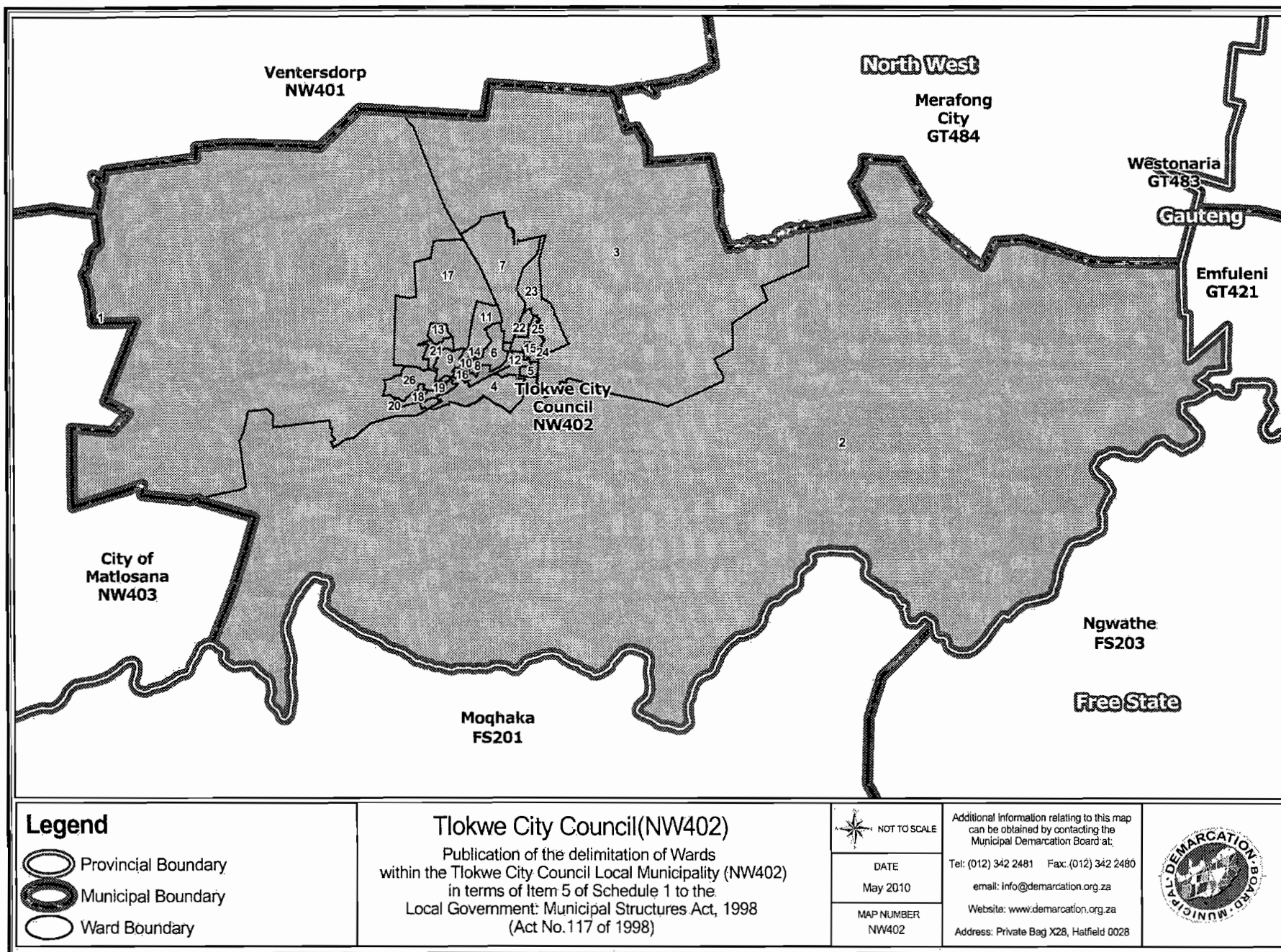
Ek bevestig dat:

- die saamgevoegde stembedistrikte vorm 'n aaneenlopende wyk;
- die getal kiesers in elke wyk is binne die minimum en maksimum getal wat per wyk toegelaat word;
- die voorgestelde wyke voldoen in die algemeen aan die kriteria.

HANDTEKENING

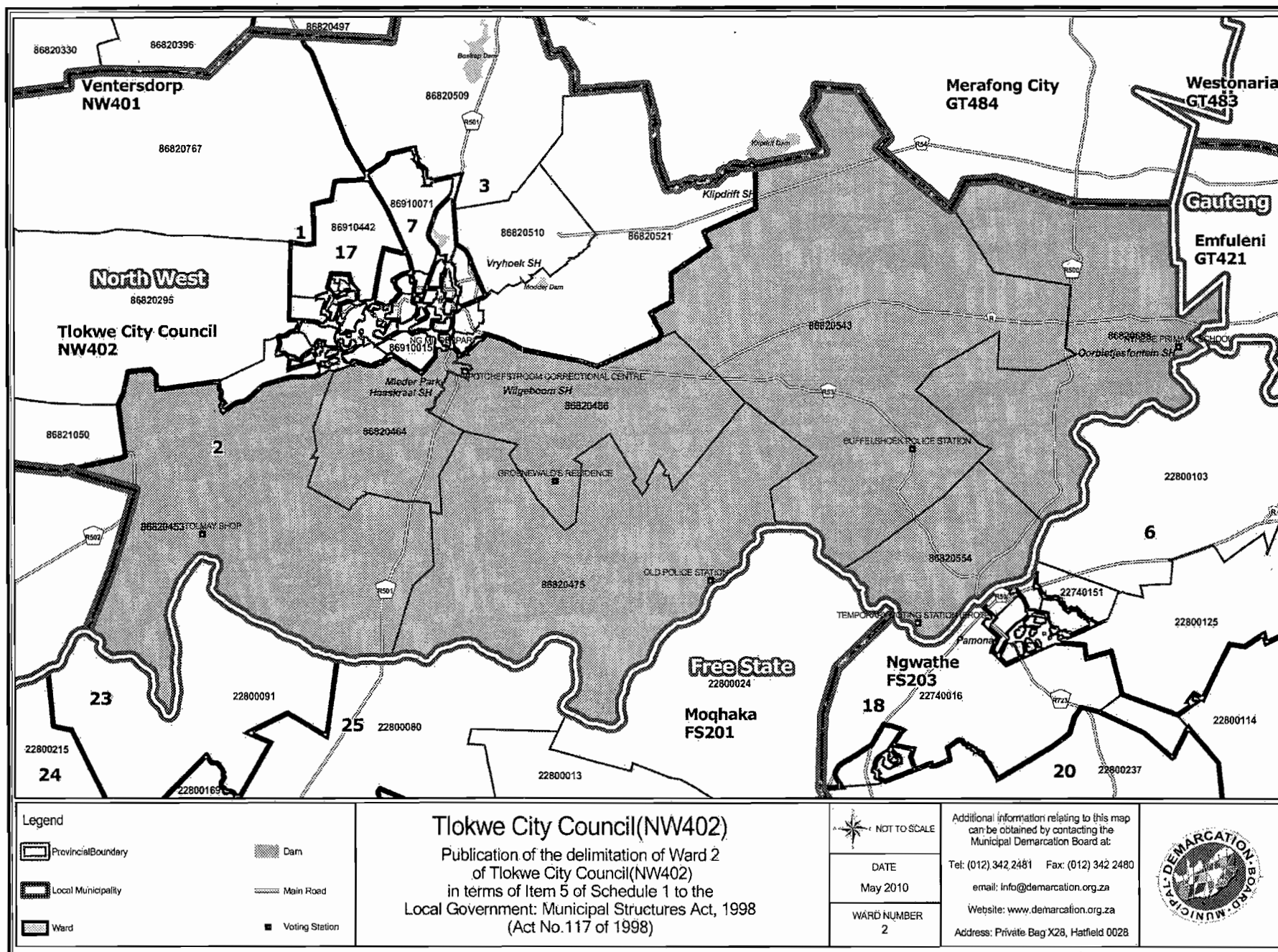
NAAM EN VAN

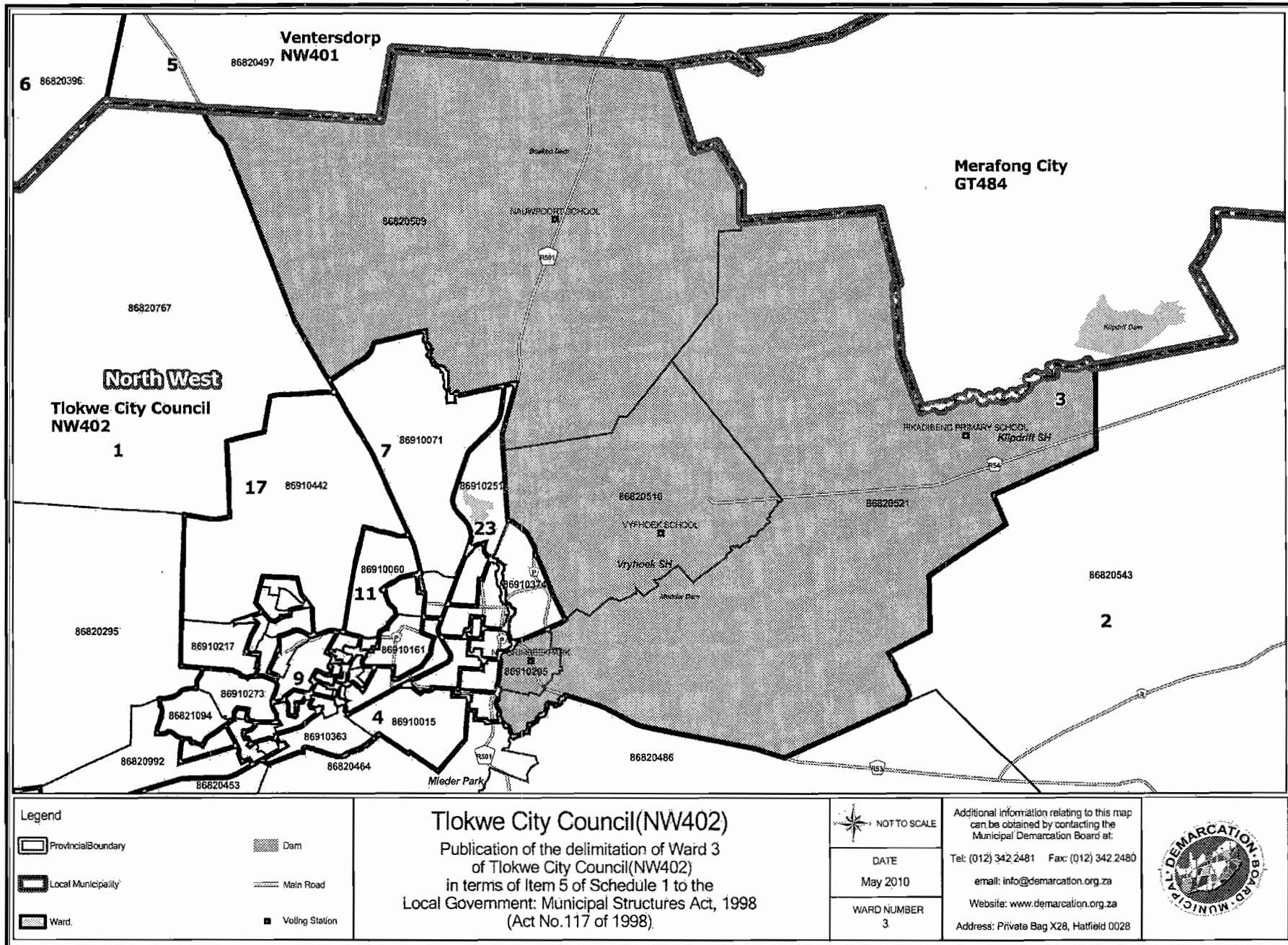
DATUM

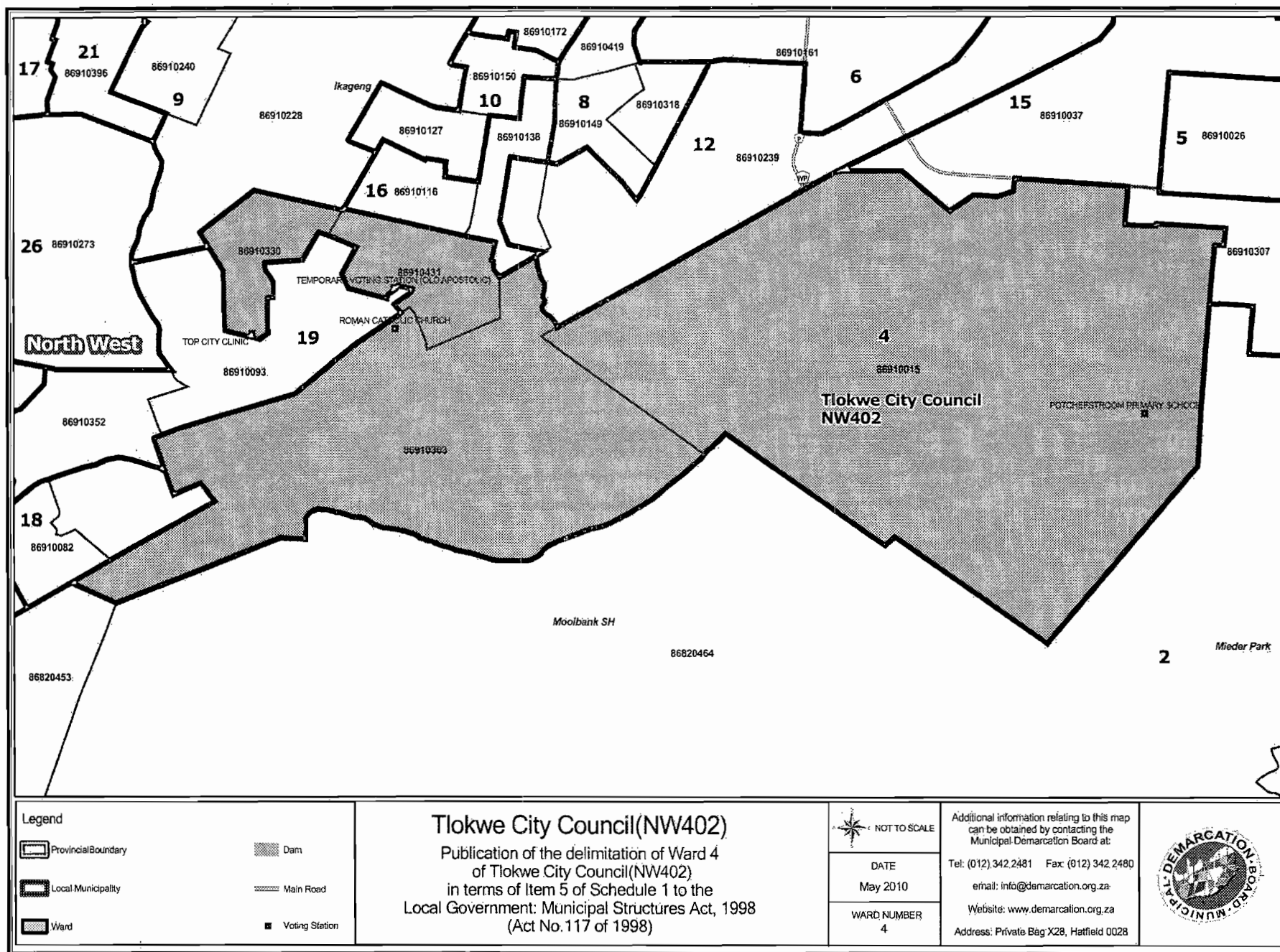


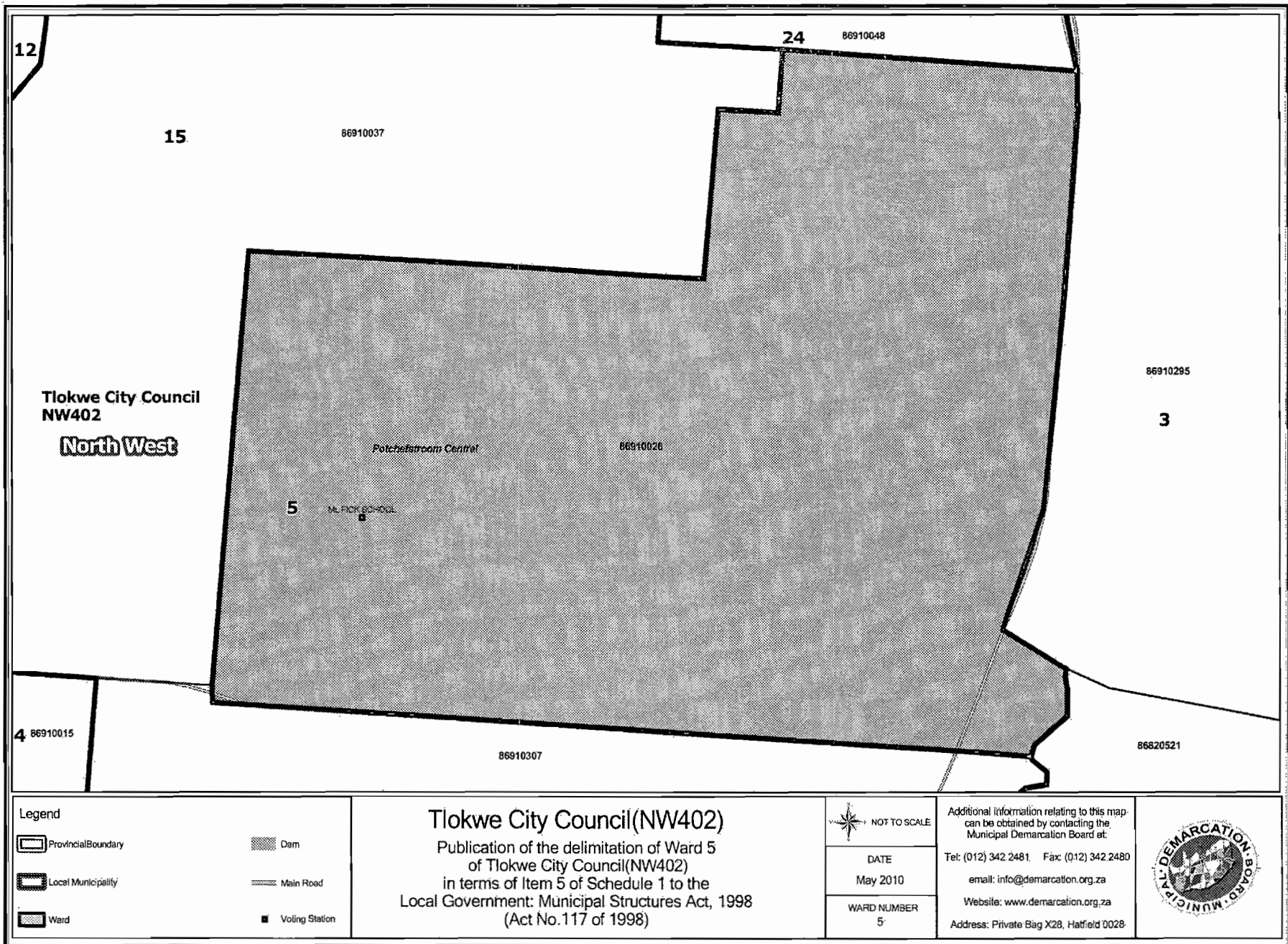










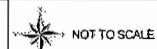


**Legend**

- Provincial Boundary
- Local Municipality
- Ward

- Dam
- Main Road
- Voting Station

**Tlokwe City Council(NW402)**  
 Publication of the delimitation of Ward 5  
 of Tlokwe City Council(NW402)  
 in terms of Item 5 of Schedule 1 to the  
 Local Government: Municipal Structures Act, 1998  
 (Act No.117 of 1998)



DATE  
May 2010

WARD NUMBER  
5

Additional information relating to this map  
 can be obtained by contacting the  
 Municipal Demarcation Board at:

Tel: (012) 342 2481 Fax: (012) 342 2480  
 email: [info@demarcation.org.za](mailto:info@demarcation.org.za)  
 Website: [www.demarcation.org.za](http://www.demarcation.org.za)  
 Address: Private Bag X28, Hatfield 0028





