

**NORTH WEST
NOORDWES
EXTRAORDINARY
PROVINCIAL GAZETTE
BUITENGEWONE
PROVINSIALE KOERANT**

Vol. 253

**24 MAY 2010
MEI**

No. 6782

IMPORTANT NOTICE

The Government Printing Works will not be held responsible for faxed documents not received due to errors on the fax machine or faxes received which are unclear or incomplete. Please be advised that an "OK" slip, received from a fax machine, will not be accepted as proof that documents were received by the GPW for printing. If documents are faxed to the GPW it will be the sender's responsibility to phone and confirm that the documents were received in good order.

Furthermore the Government Printing Works will also not be held responsible for cancellations and amendments which have not been done on original documents received from clients.

CONTENTS • INHOUD

No.		Page No.	Gazette No.
GENERAL NOTICE • ALGEMENE KENNISGEWING			
162	Local Government: Municipal Structures Act (117/1998): Municipal Demarcation Board: Delimitation of municipal wards: Maquassi Hills Local Municipality (NW404)	3	6782
162	Wet op Plaaslike Regering: Munisipale Strukture (117/1998): Munisipale Afbakeningsraad: Afbakening van munisipale wyke: Maquassi Hills Plaaslike Munisipaliteit (NW404)	7	6782

GENERAL NOTICE • ALGEMENE KENNISGEWING

NOTICE 162 OF 2010

MUNICIPAL DEMARCATION BOARD DELIMITATION OF MUNICIPAL WARDS IN TERMS OF THE LOCAL GOVERNMENT: MUNICIPAL STRUCTURES ACT, 1998

Municipality : Maquassi Hills Local Municipality (NW404)

In terms of Item 5(1) of Schedule 1 to the Local Government: Municipal Structures Act, 1998 (Act No.117 of 1998) ("the Act") the Municipal Demarcation Board hereby publishes its delimitation of wards for the above-mentioned municipality. Particulars of the delimitation are listed in the Schedule.

In terms of Item 5(2) of Schedule 1 to the Act, any person aggrieved by a delimitation may, within 14 days of publication of this notice, submit objections in writing to:

The Municipal Demarcation Board

Private Bag X28

Hatfield

0028

Fax: 012-3422480

E-mail: robert@demarcation.org.za

The attached form MDB5 must please be used to object. The form is also available on www.demarcation.org.za

LANDIWE MAHLANGU

CHAIRPERSON: MDB

SCHEDULE

In terms of Section 18(3) of the Local Government: Municipal Structures Act, 1998 (Act 117 of 1998) the MEC responsible for local government has determined that the municipal council consists of 21 councillors.

After having consulted the Independent Electoral Commission, The Municipal Demarcation Board has delimited the municipality into 11 wards in terms of Schedule 1 to the Act.

The number of registered voters in each ward does not vary by more than fifteen percent from the norm. The norm was determined by dividing the total number of voters on the municipal segment of the national common voters roll, namely 34831 voters on 12 February 2009, by the number of wards in the municipality.

An overview map of the boundary of the municipality, with the boundaries of the wards within the municipal boundary, and a map of each ward are attached. In case of a discrepancy between a map and this schedule, the map will prevail.

The ward numbers, the voting districts and voting stations in each ward, and the number of voters are as follows:

WARD 1 comprises of a total of 3088 registered voters

Voting District	Voting Station	Number of Voters
86960065	GONTSE PRIMARY SCHOOL	3088

WARD 2 comprises of a total of 3148 registered voters

Voting District	Voting Station	Number of Voters
86960010	BOINEELO PUBLIC SCHOOL	3148

WARD 3 comprises of a total of 3421 registered voters

Voting District	Voting Station	Number of Voters
86960032	RAGOGANG PRIMARY SCHOOL	2230
86960076	AFRICAN METHODIST EPISCOPAL CHURCH	1191

WARD 4 comprises of a total of 3168 registered voters

Voting District	Voting Station	Number of Voters
86960021	BOPIHEPA PUBLIC SCHOOL	2536
86960054	TSWELELANG CLINIC 2	632

WARD 5 comprises of a total of 2863 registered voters

Voting District	Voting Station	Number of Voters
86820060	SKIETPAN FARM SCHOOL	423
86820824	MAHILOMABEDI FARM SCHOOL	109
86820846	ELKORNIA FARM SCHOOL	124
86960043	WOLMARANSTAD CORRECTIONAL CENTRE	2207

WARD 6 comprises of a total of 3470 registered voters

Voting District	Voting Station	Number of Voters
86880022	THUSANG PRIMARY SCHOOL	2590
86880033	LEEUDORINGSTAD MUNICIPALITY OFFICE	880

WARD 7 comprises of a total of 2921 registered voters

Voting District	Voting Station	Number of Voters
86880011	KGAKALA HALL	2921

WARD 8 comprises of a total of 2834 registered voters

Voting District	Voting Station	Number of Voters
86820048	PIIAKEDI FARM SCHOOL	146
86820071	SAMUEL PHIRI FARM SCHOOL	354
86820105	DOORNBULT FARM SCHOOL	117
86820116	MASIMONG FARM SCHOOL	203
86820127	DIEPKUIL SHOP	304
86820149	DOORNFONTEIN FARM SCHOOL	180
86820150	INHOEK FARM SCHOOL	208
86820835	MOGOKARE FARM SCHOOL	263
86980012	WITPOORT OFFICE COUNCIL CHAMBER	1059

WARD 9 comprises of a total of 3334 registered voters

Voting District	Voting Station	Number of Voters
86890012	UNITING REFORMED CHURCH	2629
86890023	MAKWASSIE PRIMARY SCHOOL	705

WARD 10 comprises of a total of 2958 registered voters

Voting District	Voting Station	Number of Voters
86820026	IIIONINGKRANS SIIOP	146
86820037	BOSKUIL COMBINED SCHOOL	652
86820059	HOLLOWAYSRUST FARM SCHOOL	258
86960087	TROTSVILLE COMMUNITY HALL	1902

WARD 11 comprises of a total of 3626 registered voters

Voting District	Voting Station	Number of Voters
86890034	LERUNTSE LESEDI SECONDARY SCHOOL	2108
86890045	SEVENTH DAY ADVENTIST CHURCH	1518

Important: This Schedule contains the total number of registered voters on the municipality's segment of the national common voters' roll on 12 February 2009 as provided for in Government Notice No. 750 published in Government Gazette No. 32407 of 15 July 2009. The voting district numbers, the voting district boundaries, voting stations, and the number of voters may change after the registration of voters for the 2011 local elections.

FORM MDB5

WARD DELIMITATION

OBJECTION IN TERMS OF ITEM 5(2) OF SCHEDULE 1 TO THE
LOCAL GOVERNMENT: MUNICIPAL STRUCTURES ACT, 1998

Name of municipality:.....Code:.....

Name of aggrieved person/institution:.....

Contact person in case of an institution:.....

Address:.....

Tel. number:.....Cell number:.....

Email address:.....

I hereby object to the delimitation of the boundaries of the following wards:

WARD NUMBER	REASON/MOTIVATION

I request the Municipal Demarcation Board to consider the following alternative proposals:

Ward number	The ward should comprise of the following voting districts (Provide voting district number and the number of voters in brackets e.g. VD1123456(1500)+VD345678(2500)=4000)	Motivation

I confirm that:

- each cluster of voting districts form a contiguous ward;
- the number of voters in each ward fall within the minimum and maximum of voters allowed per ward;
- the proposed ward boundaries comply, in general, with the criteria.

SIGNATURE

NAME AND SURNAME

DATE

KENNISGEWING 162 VAN 2010

**MUNISIPALE AFBAKENINGSRAAD
AFBAKENING VAN MUNISIPALE WYKE INGEVOLGE DIE WET OP
PLAASLIKE REGERING: MUNISIPALE STRUKTURE, 1998**

Munisipaliteit : Maquassi Hills Plaaslike Munisipaliteit (NW404)

Ingevolge Item 5(1) van Bylae 1 van die Wet op Plaaslike Regering: Munisipale Strukture, 1998 (Wet No. 117 van 1998) ("die Wet") publiseer die Munisipale Afbakeningsraad hiermee sy afbakening van wyke vir die bogenaaamde munisipaliteit. Besonderhede van die afbakening is vervat in die Bylae.

Ingevolge Item 5(2) van Bylae 1 van die Wet, kan enige persoon wat gegrief is deur 'n afbakening binne 14 dae na publikasie van hierdie kennisgewing skriftelike besware voorlê aan:

Die Munisipale Afbakeningsraad
Privaatsak X28

Hatfield

0028

Faks: 012-3422480

E-pos: robert@demarcation.org.za

Die aangehegte vorm MDB5 moet asseblief gebruik word om beswaar aan te teken. Die vorm is ook beskikbaar op www.demarcation.org.za

LANDIWE MAHLANGU

VOORSITTER: MUNISIPALE AFBAKENINGSRAAD

BYLAE

Ingevolge Artikel 18(3) van die Wet op Plaaslike Regering: Munisipale Strukture, 1998 (Wet 117 van 1998) het die LUR vir plaaslike regering bepaal dat die munisipale raad bestaan uit 21 raadslede.

Na oorlegpleging met die Onafhanklike Verkiesingskommissie het die Munisipale Afbakeningsraad die munisipaliteit in 11 wyke afgebaken ingevolge Bylae 1 van die Wet.

Die getal geregistreerde kiesers in elke wyk, wyk nie meer as vyftien persent van die norm af nie. Die norm is bepaal deur die getal geregistreerde kiesers op die munisipale segment van die nasionale gemeenskaplike kieserslys, naamlik 34831 kiesers op 12 Februarie 2009, deur die getal wyke in die munisipaliteit te deel.

'n Oorsigkaart van die munisipale grens met die grense van die wyke binne die munisipale grens, en 'n kaart van elke wyk, is aangeheg. Ingeval van 'n verskil tussen 'n kaart en hierdie bylae, sal die kaart geld.

Die wyknommers, die stemdistrikte en stemlokale in elke wyk, en die getal kiesers is as volg:

WYK 1 het 3088 kiesers

Stemdistrik	Stemlokaal	Getal kiesers
86960065	GONTSE PRIMARY SCHOOL	3088

WYK 2 het 3148 kiesers

Stemdistrik	Stemlokaal	Getal kiesers
86960010	BOINEELO PUBLIC SCHOOL	3148

WYK 3 het 3421 kiesers

Stemdistrik	Stemlokaal	Getal kiesers
86960032	RAGOGANG PRIMARY SCHOOL	2230
86960076	AFRICAN METHODIST EPISCOPAL CHURCH	1191

WYK 4 het 3168 kiesers

Stemdistrik	Stemlokaal	Getal kiesers
86960021	BOPHEPA PUBLIC SCHOOL	2536
86960054	TSWELELANG CLINIC 2	632

WYK 5 het 2863 kiesers

Stemdistrik	Stemlokaal	Getal kiesers
86820060	SKIETPAN FARM SCHOOL	423
86820824	MAHL.OMABEDI FARM SCHOOL	109
86820846	ELKORNIA FARM SCHOOL	124
86960043	WOLMARANSTAD CORRECTIONAL CENTRE	2207

WYK 6 het 3470 kiesers

Stemdistrik	Stemlokaal	Getal kiesers
86880022	THUSANG PRIMARY SCHOOL	2590
86880033	LEEUDORINGSTAD MUNICIPALITY OFFICE	880

WYK 7 het 2921 kiesers

Stemdistrik	Stemlokaal	Getal kiesers
86880011	KGAKALA HALL	2921

WYK 8 het 2834 kiesers

Stemdistrik	Stemlokaal	Getal kiesers
86820048	PIAKEDI FARM SCHOOL	146
86820071	SAMUEL PHIRI FARM SCHOOL	354
86820105	DOORNBULT FARM SCHOOL	117
86820116	MASIMONG FARM SCHOOL	203
86820127	DIEPKUIL SHOP	304
86820149	DOORNFONTEIN FARM SCHOOL	180
86820150	INHOEK FARM SCHOOL	208
86820835	MOGOKARE FARM SCHOOL	263
86980012	WITPOORT OFFICE COUNCIL CHAMBER	1059

WYK 9 het 3334 kiesers

Stemdistrik	Stemlokaal	Getal kiesers
86890012	UNITING REFORMED CHURCH	2629
86890023	MAKWASSIE PRIMARY SCHOOL	705

WYK 10 het 2958 kiesers

Stemdistrik	Stemlokaal	Getal kiesers
86820026	HONINGKRANS SHOP	146
86820037	BOSKUIL COMBINED SCHOOL	652
86820059	HOLLOWAYS Rust FARM SCHOOL	258
86960087	TROTSVILLE COMMUNITY HALL	1902

WYK 11 het 3626 kiesers

Stemdistrik	Stemlokaal	Getal kiesers
86890034	LERUNTSE LESEDI SECONDARY SCHOOL	2108
86890045	SEVENTH DAY ADVENTIST CHURCH	1518

Belangrik: Hierdie Bylae bevat die totale getal geregistreerde kiesers op die munisipaliteit se segment van die nasionale gemeenskaplike kieserslys op 12 Februarie 2009, waarvoor voorsiening gemaak is in Goewermentskennisgewing No. 750 gepubliseer in Staatskoerant No. 32407 van 15 Julie 2009. Die stemdistriknommers, die grense van die stemdistrikte, die stemlokale, en die getal kiesers mag verander na die registrasie van kiesers vir die 2011 plaaslike verkiesings.

VORM MDB5

WYKSAFBAKENING

**BESWAAR INGEVOLGE ITEM 5(2) VAN BYLAE 1
VAN DIE WET OP PLAASLIKE REGERING: MUNISIPALE STRUKTURE, 1998**

Naam van Munisipaliteit:.....Code:.....

Naam van beswaarde persoon/instelling:.....

Kontak persoon in geval van 'n instelling:.....

Adres:.....

Tel. nommer:..... Selfoonnommer:.....

E-pos adres:.....

Hiermee teken ek beswaar aan teen die afbakening van die grense van die volgende wyke

WYK NOMMER	REDE/MOTIVERING

Ek versoek die Munisipale Afbakeningsraad om die volgende alternatiewe voorstelle te oorweeg

Wyk nommer	Die wyk moet bestaan uit die volgende stembedistrikte: (Voorsien die stembedistriktnommer en die getal geregistreerde kiesers as volg $VD1123456(1500)+VD345678(2500)=4000$)	Motivering

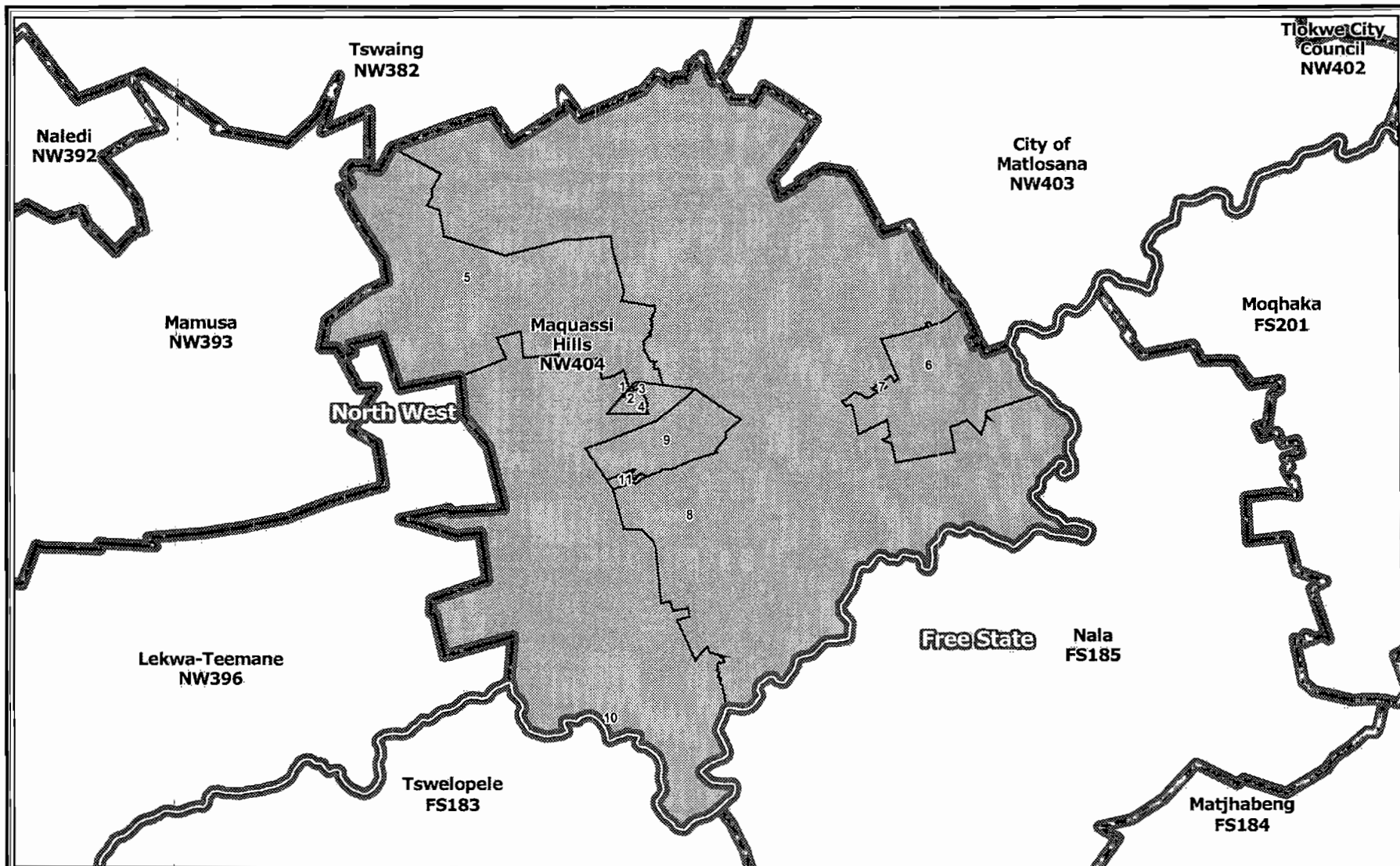
Ek bevestig dat:

- die saamgevoegde stembedistrikte vorm 'n aaneenlopende wyk;
- die getal kiesers in elke wyk is binne die minimum en maksimum getal wat per wyk toegelaat word;
- die voorgestelde wyke voldoen in die algemeen aan die kriteria.




HANDTEKENING

NAAM EN VAN

DATUM




Legend

-  Provincial Boundary
-  Municipal Boundary
-  Ward Boundary

Maquassi Hills(NW404)

Publication of the delimitation of Wards
within the Maquassi Hills Local Municipality (NW404)
in terms of Item 5 of Schedule 1 to the
Local Government: Municipal Structures Act, 1998
(Act No.117 of 1998)



DATE
May 2010

MAP NUMBER
NW404

Additional information relating to this map
can be obtained by contacting the
Municipal Demarcation Board at:

Tel: (012) 342 2481 Fax: (012) 342 2480

email: info@demarcation.org.za

Website: www.demarcation.org.za

Address: Private Bag X28, Hatfield 0028



