

**NORTH WEST
NOORDWES**

**EXTRAORDINARY
PROVINCIAL GAZETTE**

**BITENGWONE
PROVINSIALE KOERANT**

Vol. 253

**30 JUNE 2010
JUNIE**

No. 6797

IMPORTANT NOTICE

The Government Printing Works will not be held responsible for faxed documents not received due to errors on the fax machine or faxes received which are unclear or incomplete. Please be advised that an "OK" slip, received from a fax machine, will not be accepted as proof that documents were received by the GPW for printing. If documents are faxed to the GPW it will be the sender's responsibility to phone and confirm that the documents were received in good order.

Furthermore the Government Printing Works will also not be held responsible for cancellations and amendments which have not been done on original documents received from clients.

CONTENTS • INHOUD

<i>No.</i>		<i>Page No.</i>	<i>Gazette No.</i>
GENERAL NOTICE • ALGEMENE KENNISGEWING			
208	Local Government: Municipal Structures Act (117/1998): Municipal Demarcation Board: Delimitation of municipal wards: Naledi Local Municipality (NW392)	3	6797
208	Wet op Plaaslike Regering: Munisipale Strukture (117/1998): Munisipale Afbakeningsraad: Afbakening van munisipale wyke: Naledi Plaaslike Munisipaliteit (NW392).....	7	6797

GENERAL NOTICE

NOTICE 208 OF 2010

MUNICIPAL DEMARCATION BOARD DELIMITATION OF MUNICIPAL WARDS IN TERMS OF THE LOCAL GOVERNMENT: MUNICIPAL STRUCTURES ACT, 1998

Municipality : Naledi Local Municipality (NW392)

In terms of Item 5(1) of Schedule 1 to the Local Government: Municipal Structures Act, 1998 (Act No. 117 of 1998) ("the Act") the Municipal Demarcation Board hereby publishes its delimitation of wards for the above-mentioned municipality. Particulars of the delimitation are listed in the Schedule.

In terms of Item 5(2) of Schedule 1 to the Act, any person aggrieved by a delimitation may, within 14 days of publication of this notice, submit objections in writing to:

The Municipal Demarcation Board

Private Bag X28

Hatfield

0028

Fax: 012-3422480

E-mail: robert@demarcation.org.za

The attached form MDB5 must please be used to object. The form is also available on www.demarcation.org.za

Notice number 72 published in Provincial Gazette Extraordinary No 1780 of 12 April 2010 is hereby withdrawn.

LANDIWE MAHLANGU

CHAIRPERSON: MDB

SCHEDULE

In terms of Section 18(3) of the Local Government: Municipal Structures Act, 1998 (Act 117 of 1998) the MEC responsible for local government has determined that the municipal council consists of 18 councillors.

After having consulted the Independent Electoral Commission, The Municipal Demarcation Board has delimited the municipality into 9 wards in terms of Schedule 1 to the Act.

The number of registered voters in each ward does not vary by more than fifteen percent from the norm. The norm was determined by dividing the total number of voters on the municipal segment of the national common voters roll, namely 29892 voters on 12 February 2009, by the number of wards in the municipality.

An overview map of the boundary of the municipality, with the boundaries of the wards within the municipal boundary, and a map of each ward are attached. In case of a discrepancy between a map and this schedule, the map will prevail.

The ward numbers, the voting districts and voting stations in each ward, and the number of voters are as follows:

WARD 1 comprises of a total of 3677 registered voters

Voting District	Voting Station	Number of Voters
86741163	MEXICO FARM	241
86741556	DIRKIESRUS SHOP	474
86741668	ROSS'S FARM	172
86741679	PANHOEK FARM	224
86741680	KAMEEL LAERSKOOI	408
86743390	SETUMO MIDDLE SCHOOL	1089
86760018	JAPIE KOTZE HALL	1069

WARD 2 comprises of a total of 3140 registered voters

Voting District	Voting Station	Number of Voters
86740061	DEVONDALE INTERMEDIATE SCHOOL	431
86741725	ONTWIKKELINGS PRIMARY SCHOOL	201
86742221	BOEREPLAAS	123
86770019 (Portion)	COLRIDGE COMMUNITY HALL	600
86770031 (Portion)	DUTCH REFORMED CHURCH	1785

WARD 3 comprises of a total of 3537 registered voters

Voting District	Voting Station	Number of Voters
86770019 (Portion)	COLRIDGE COMMUNITY HALL	1785
86770110	FLORADINE PRIMARY SCHOOL	1752

WARD 4 comprises of a total of 3461 registered voters

Voting District	Voting Station	Number of Voters
86770075	PULF LEEUW HIGH SCHOOL	2240
86770121 (Portion)	THUTO LESEDI PRIMARY SCHOOL	1221

WARD 5 comprises of a total of 2873 registered voters

Voting District	Voting Station	Number of Voters
86741736	DITHAKWANENG TOWN HALL	1414
86741770	TSHWARANANG PRIMARY SCHOOL	254
86741804	GROOTPAN	323
86742232	BROEDERSPUT	170
86742254	HALFWAY STORE	96
86770121 (Portion)	THUTO LESEDI PRIMARY SCHOOL	250
86820778	WILDEHONDEPAN	215
86820789	LOSASA GENERAL DEALER	151

WARD 6 comprises of a total of 3652 registered voters

Voting District	Voting Station	Number of Voters
86770042	JOHN FRYLINCK HIGH SCHOOL	2213
86770086	HUHUDI COMMUNITY HALL	971
86770097	ROMAN CATHOLIC	468

WARD 7 comprises of a total of 3286 registered voters

Voting District	Voting Station	Number of Voters
86742243	ARMOEDSVLAKTE P. SCH	125
86742603	MASSOUWSKOP PRIMARY SCHOOL	140
86770020	BANQUET HALL	2792
86770109	KISMET COMMUNITY HALL	229

WARD 8 comprises of a total of 3233 registered voters

Voting District	Voting Station	Number of Voters
86770064	GYMNASIUM	2898
86770143	FULL. GOSPEL CHURCH	335

WARD 9 comprises of a total of 3033 registered voters

Voting District	Voting Station	Number of Voters
86770031 (Portion)	DUTCH REFORMED CHURCH	600
86770053	BOPAGANANG SCHOOL	1949
86770132	NAPWA	484

Important: This Schedule contains the total number of registered voters on the municipality's segment of the national common voters' roll on 12 February 2009 as provided for in Government Notice No. 750 published in Government Gazette No. 32407 of 15 July 2009. The voting district numbers, the voting district boundaries, voting stations, and the number of voters may change after the registration of voters for the 2011 local elections.

FORM MDB5

WARD DELIMITATION

**OBJECTION IN TERMS OF ITEM 5(2) OF SCHEDULE 1 TO THE
LOCAL GOVERNMENT: MUNICIPAL STRUCTURES ACT, 1998**

Name of municipality:..... Code:.....

Name of aggrieved person/institution:.....

Contact person in case of an institution:.....

Address:.....

Tel. number:..... Cell number:.....

Email address:.....

I hereby object to the delimitation of the boundaries of the following wards:

WARD NUMBER	REASON/MOTIVATION

I request the Municipal Demarcation Board to consider the following alternative proposals:

Ward number	The ward should comprise of the following voting districts (Provide voting district number and the number of voters in brackets e.g. VD1123456(1500)+VD345678(2500)=4000)	Motivation

I confirm that:

- each cluster of voting districts form a contiguous ward;
- the number of voters in each ward fall within the minimum and maximum of voters allowed per ward;
- the proposed ward boundaries comply, in general, with the criteria.

SIGNATURE

NAME AND SURNAME

DATE

KENNISGEWING 208 VAN 2010**MUNISIPALE AFBAKENINGSRAAD
AFBAKENING VAN MUNISIPALE WYKE INGEVOLGE DIE WET OP
PLAASLIKE REGERING: MUNISIPALE STRUKTURE, 1998****Munisipaliteit : Naledi Plaaslike Munisipaliteit (NW392)**

Ingevolge Item 5(1) van Bylae 1 van die Wet op Plaaslike Regering: Munisipale Strukture, 1998 (Wet No. 117 van 1998) ("die Wet") publiseer die Munisipale Afbakeningsraad hiermee sy afbakening van wyke vir die bogenaaamde munisipaliteit. Besonderhede van die afbakening is vervat in die Bylae.

Ingevolge Item 5(2) van Bylae 1 van die Wet, kan enige persoon wat gegrief is deur 'n afbakening binne 14 dae na publikasie van hierdie kennisgewing skriftelike besware voorlê aan:

Die Munisipale Afbakeningsraad
Privaatsak X28

Hatfield

0028

Faks: 012-3422480

E-pos: robert@demarcation.org.za

Die aangehegte vorm MDB5 moet asseblief gebruik word om beswaar aan te teken. Die vorm is ook beskikbaar op www.demarcation.org.za

LANDIWE MAHLANGU

VOORSITTER: MUNISIPALE AFBAKENINGSRAAD

BYLAE

Ingevolge Artikel 18(3) van die Wet op Plaaslike Regering: Munisipale Strukture, 1998 (Wet 117 van 1998) het die LUR vir plaaslike regering bepaal dat die munisipale raad bestaan uit 18 raadslede.

Na oorlegpleging met die Onafhanklike Verkiesingskommissie het die Munisipale Afbakeningsraad die munisipaliteit in 9 wyke afgebaken ingevolge Bylae 1 van die Wet.

Die getal geregistreerde kiesers in elke wyk, wyk nie meer as vyftien persent van die norm af nie. Die norm is bepaal deur die getal geregistreerde kiesers op die munisipale segment van die nasionale gemeenskaplike kieserslys, naamlik 29892 kiesers op 12 Februarie 2009, deur die getal wyke in die munisipaliteit te deel.

'n Oorsigkaart van die munisipale grens met die grense van die wyke binne die munisipale grens, en 'n kaart van elke wyk, is aangeheg. Ingeval van 'n verskil tussen 'n kaart en hierdie bylae, sal die kaart geld.

Die wyknommers, die stembdistrikte en stemlokale in elke wyk, en die getal kiesers is as volg:

WYK 1 het 3677 kiesers

Stemdistrik	Stemlokaal	Getal kiesers
86741163	MEXICO FARM	241
86741556	DIRKIESRUS SHOP	474
86741668	ROSS'S FARM	172
86741679	PANHOEK FARM	224
86741680	KAMEEL LAERSKOOL	408
86743390	SETUMO MIDDLE SCHOOL	1089
86760018	JAPIE KOTZE HALL	1069

WYK 2 het 3140 kiesers

Stemdistrik	Stemlokaal	Getal kiesers
86740061	DEVONDALE INTERMEDIATE SCHOOL	431
86741725	ONTWIKKELINGS PRIMARY SCHOOL	201
86742221	BOEREPLAAS	123
86770019 (Gedeelte)	COLRIDGE COMMUNITY HALL	600
86770031 (Gedeelte)	DUTCH REFORMED CHURCH	1785

WYK 3 het 3537 kiesers

Stemdistrik	Stemlokaal	Getal kiesers
86770019 (Gedeelte)	COLRIDGE COMMUNITY HALL	1785
86770110	FLORADINE PRIMARY SCHOOL	1752

WYK 4 het 3461 kiesers

Stemdistrik	Stemlokaal	Getal kiesers
86770075	PULE LEEUW HIGH SCHOOL	2240
86770121 (Gedeelte)	THUTO LESEDI PRIMARY SCHOOL	1221

WYK 5 het 2873 kiesers

Stemdistrik	Stemlokaal	Getal kiesers
86741736	DITHAKWANENG TOWN HALL	1414
86741770	TSHWARANANG PRIMARY SCHOOL	254
86741804	GROOTPAN	323
86742232	BROEDERSPUT	170
86742254	HALFWAY STORE	96
86770121 (Gedeelte)	THUTO LESEDI PRIMARY SCHOOL	250
86820778	WILDEHONDEPAN	215
86820789	LOSASA GENERAL DEALER	151

WYK 6 het 3652 kiesers

Stemdistrik	Stemlokaal	Getal kiesers
86770042	JOHN FRYLJNCK HIGH SCHOOL	2213
86770086	HUHUDI COMMUNITY HALL	971
86770097	ROMAN CATHOLIC	468

WYK 7 het 3286 kiesers

Stemdistrik	Stemlokaal	Getal kiesers
86742243	ARMOEDSVLAKTE P. SCH	125
86742603	MASSOUWSKOP PRIMARY SCHOOL	140
86770020	BANQUET HALL	2792
86770109	KISMET COMMUNITY HALL	229

WYK 8 het 3233 kiesers

Stemdistrik	Stemlokaal	Getal kiesers
86770064	GYMNASIUM	2898
86770143	FULL GOSPEL CHURCH	335

WYK 9 het 3033 kiesers

Stemdistrik	Stemlokaal	Getal kiesers
86770031 (Gedeelte)	DUTCH REFORMED CHURCH	600
86770053	BOPAGANANG SCHOOL	1949
86770132	NAPWA	484

Belangrik: Hierdie Bylae bevat die totale getal geregistreerde kiesers op die munisipaliteit se segment van die nasionale gemeenskaplike kieserslys op 12 Februarie 2009, waarvoor voorsiening gemaak is in Goewermentskennisgewing No. 750 gepubliseer in Staatskoerant No. 32407 van 15 Julie 2009. Die stemdistriknommers, die grense van die stemdistrikte, die stemlokale, en die getal kiesers mag verander na die registrasie van kiesers vir die 2011 plaaslike verkiesings.

VORM MDB5

WYKSAFBAKENING

**BESWAAR INGEVOLGE ITEM 5(2) VAN BYLAE 1
VAN DIE WET OP PLAASLIKE REGERING: MUNISIPALE STRUKTURE, 1998**

Naam van Munisipaliteit:..... Code:.....

Naam van beswaarde persoon/instelling:.....

Kontak persoon in geval van 'n instelling:.....

Adres:.....

Tel. nommer:..... Selfoonnommer:.....

E-pos adres:.....

Hiermee teken ek beswaar aan teen die afbakening van die grense van die volgende wyke:

WYK NOMMER	REDE/MOTIVERING

Ek versoek die Munisipale Afbakeningsraad om die volgende alternatiewe voorstelle te oorweeg:

Wyk nommer	Die wyk moet bestaan uit die volgende stembedistrikte: (Voorsien die stembedistriktnommer en die getal geregistreerde kiesers as volg VD1123456(1500)+VD345678(2500)=4000)	Motivering

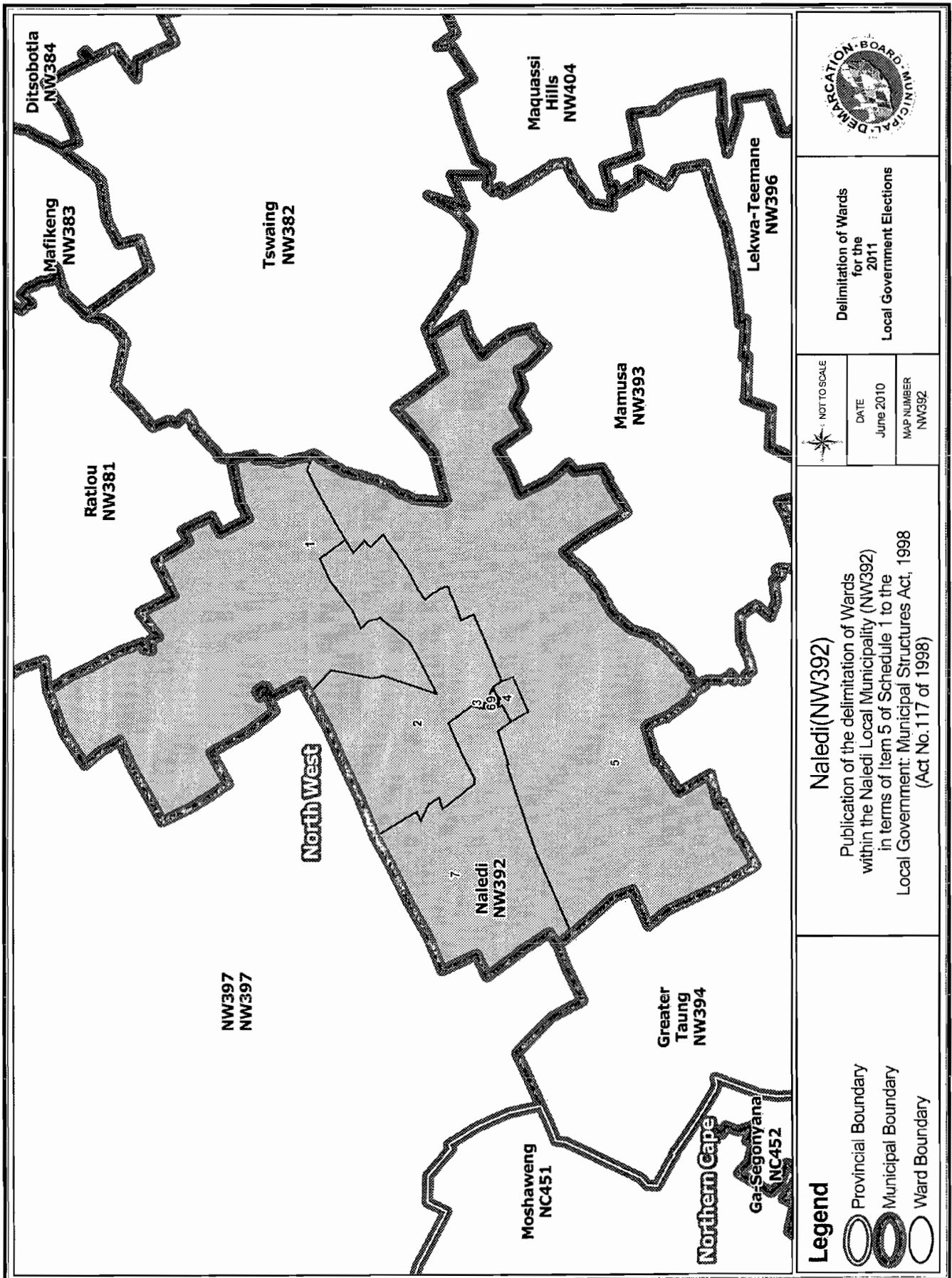
Ek bevestig dat:

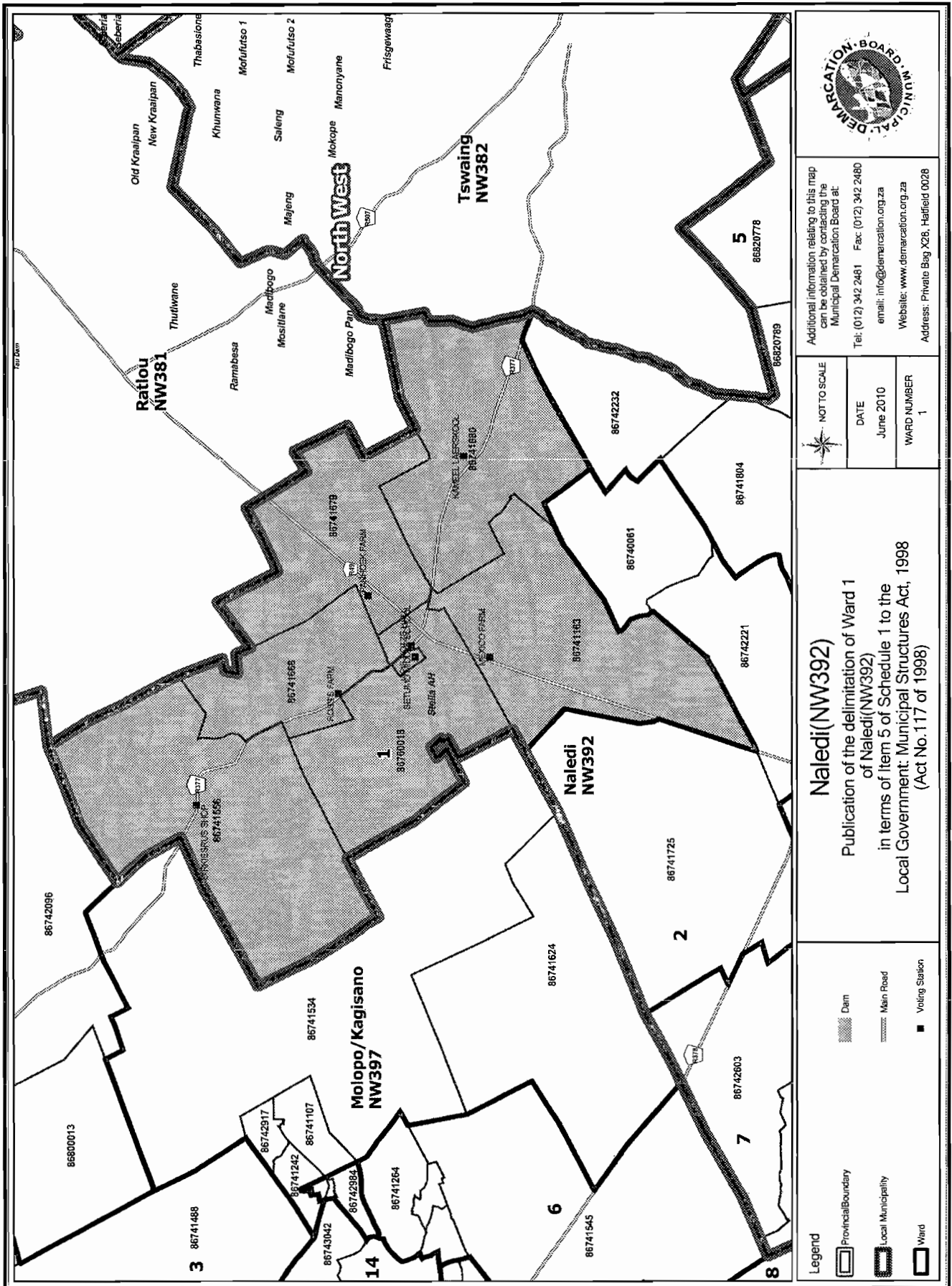
- die saamgevoegde stembedistrikte vorm 'n aaneenlopende wyk;
- die getal kiesers in elke wyk is binne die minimum en maksimum getal wat per wyk toegelaat word;
- die voorgestelde wyke voldoen in die algemeen aan die kriteria.

HANDTEKENING

NAAM EN VAN

DATUM



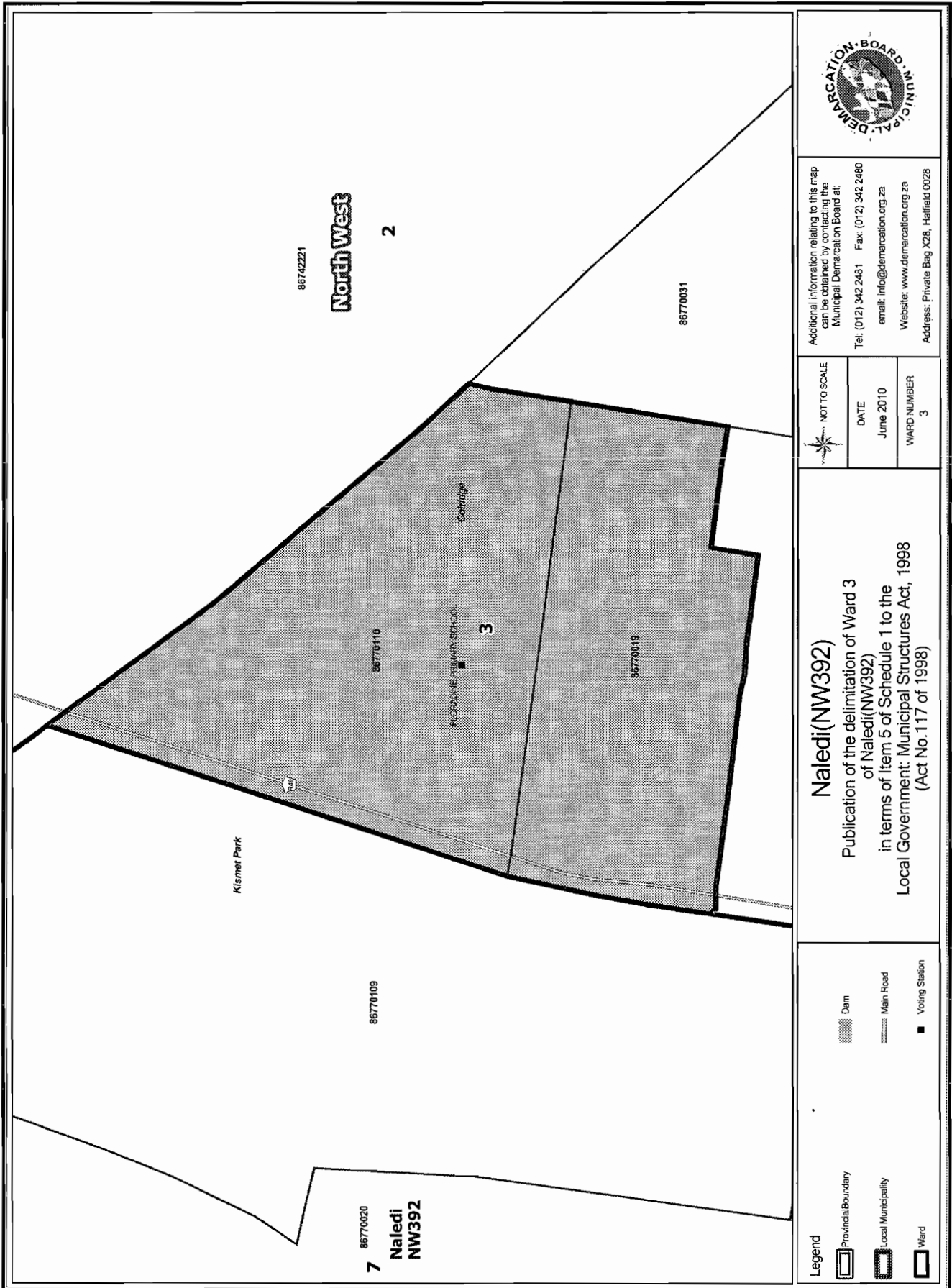


Additional information relating to this map can be obtained by contacting the Municipal Demarcation Board at:
 Tel: (012) 342 2481 Fax: (012) 342 2480
 email: info@demarcation.org.za
 Website: www.demarcation.org.za
 Address: Private Bag X28, Hatfield 0028

NOT TO SCALE
DATE June 2010
WARD NUMBER 1

Naledi(NW392)
 Publication of the delimitation of Ward 1 of Naledi(NW392) in terms of Item 5 of Schedule 1 to the Local Government: Municipal Structures Act, 1998 (Act No. 117 of 1998)

Legend	Dam
Provincial Boundary	Main Road
Local Municipality	Voting Station
Ward	

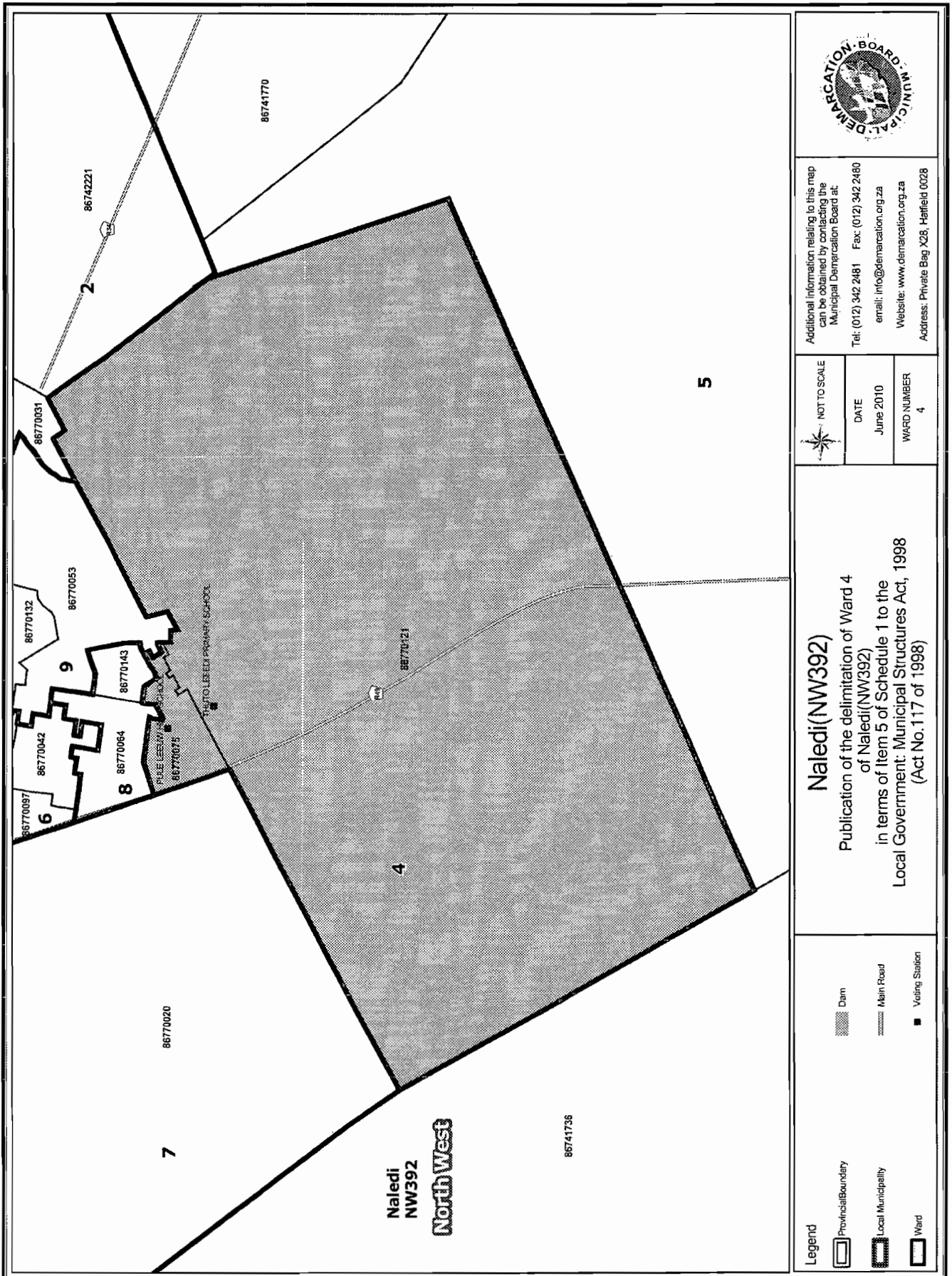


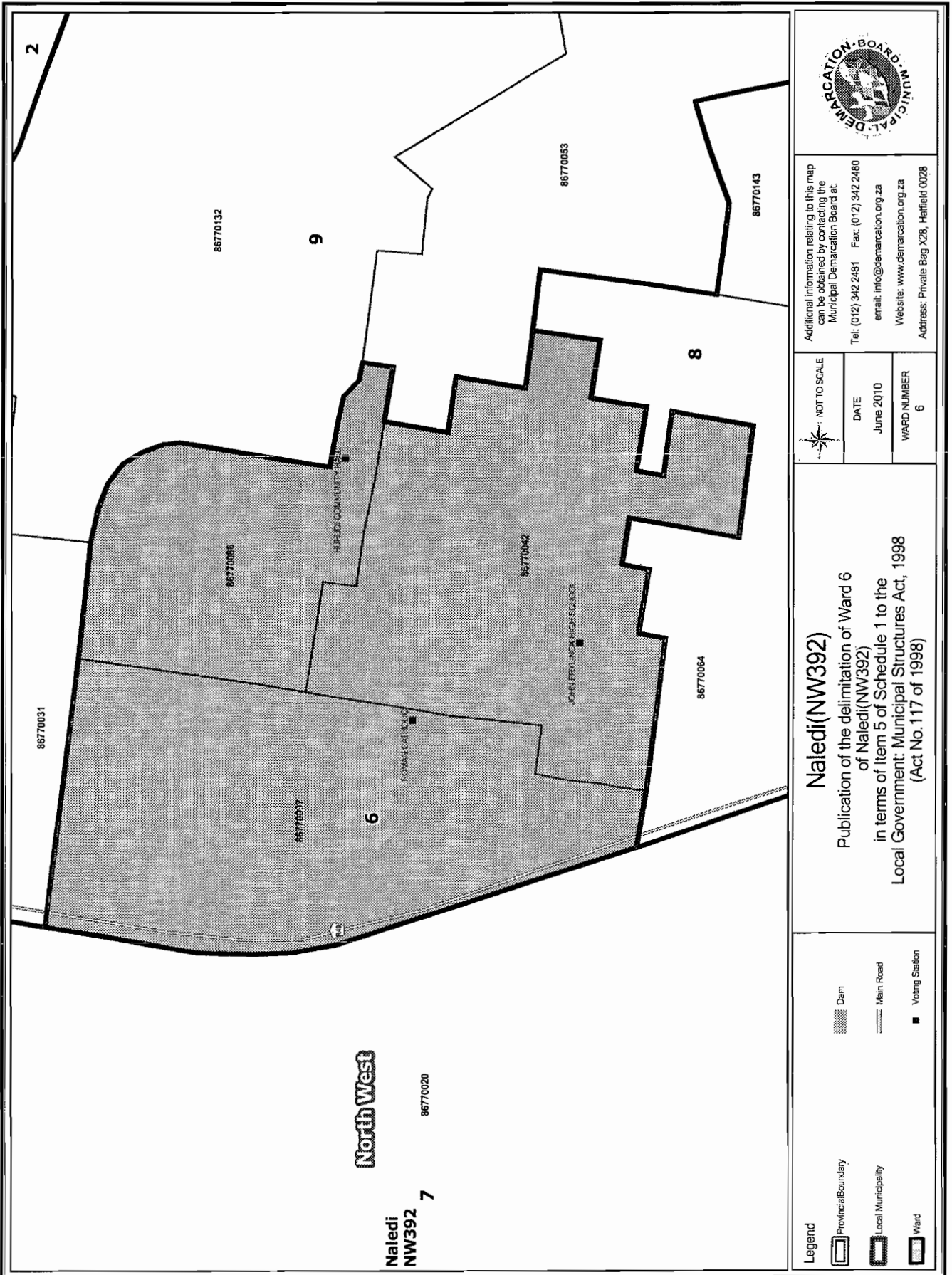
Additional information relating to this map can be obtained by contacting the Municipal Demarcation Board at:
 Tel: (012) 342 2481 Fax: (012) 342 2480
 email: info@demarcation.org.za
 Website: www.demarcation.org.za
 Address: Private Bag X28, Halffield 0028

NOT TO SCALE
DATE June 2010
WARD NUMBER 3

Naledi(NW392)
 Publication of the delimitation of Ward 3 of Naledi(NW392) in terms of Item 5 of Schedule 1 to the Local Government: Municipal Structures Act, 1998 (Act No. 117 of 1998)

Provincial Boundary	Dam
Local Municipality	Main Road
Ward	Voting Station





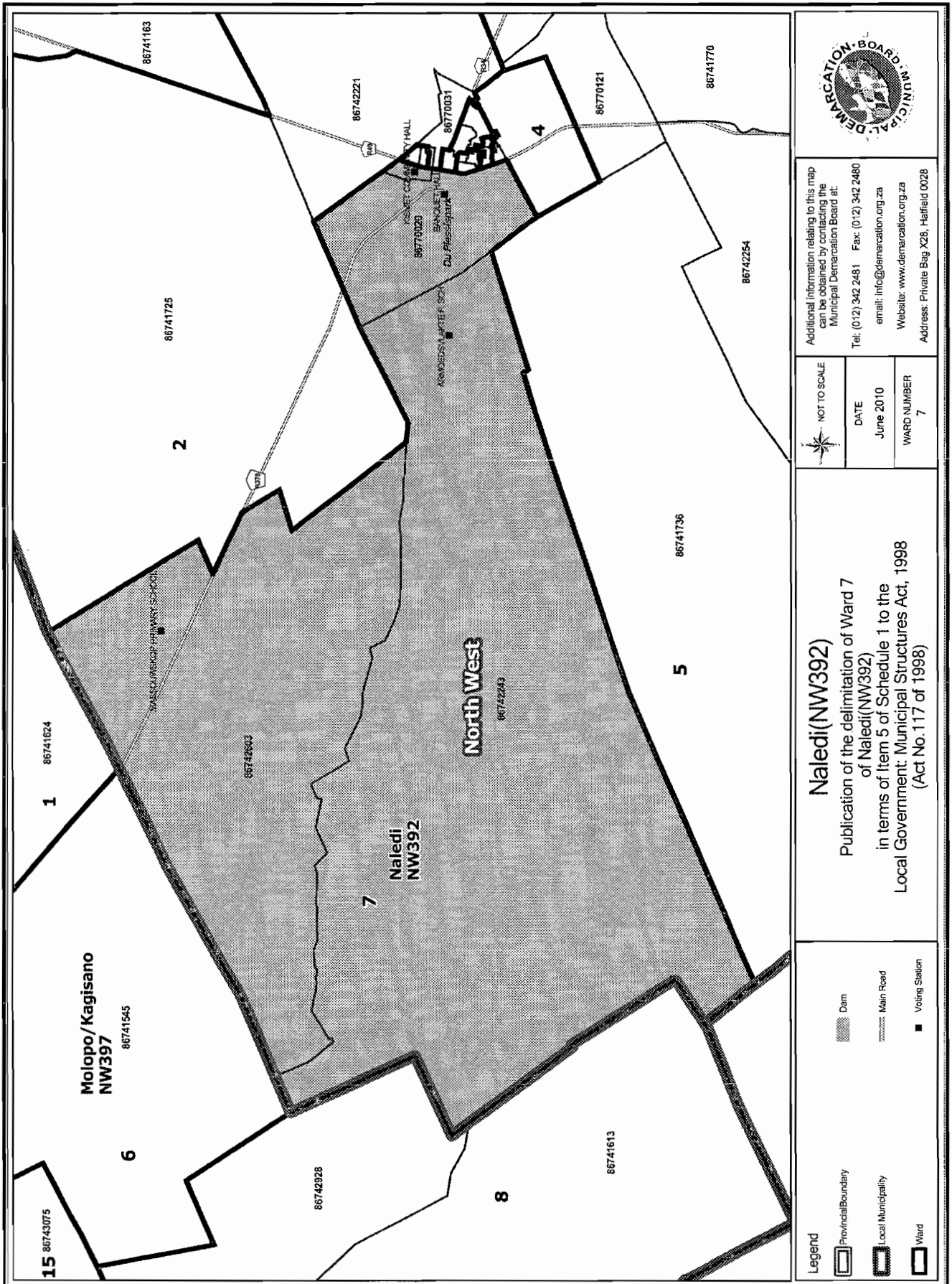
Additional information relating to this map can be obtained by contacting the Municipal Demarcation Board at:
 Tel: (012) 342 2481 Fax: (012) 342 2480
 email: info@demarcation.org.za
 Website: www.demarcation.org.za
 Address: Private Bag X28, Hatfield 0028

NOT TO SCALE
DATE June 2010
WARD NUMBER 6

Naledi(NW392)
 Publication of the delimitation of Ward 6 of Naledi(NW392) in terms of Item 5 of Schedule 1 to the Local Government: Municipal Structures Act, 1998 (Act No. 117 of 1998)

Legend

- Dam
- Provincial Boundary
- Local Municipality
- Main Road
- Ward
- Voting Station



Additional information relating to this map can be obtained by contacting the Municipal Demarcation Board at:
 Tel: (012) 342 2481 Fax: (012) 342 2480
 email: info@demarcation.org.za
 Website: www.demarcation.org.za
 Address: Private Bag X28, Hatfield 0028

NOT TO SCALE
DATE June 2010
WARD NUMBER 7

Naledi(NW392)
 Publication of the delimitation of Ward 7 of Naledi(NW392) in terms of Item 5 of Schedule 1 to the Local Government: Municipal Structures Act, 1998 (Act No. 117 of 1998)

Provincial Boundary	Dam
Local Municipality	Main Road
Ward	Voting Station

