



# NORTH WEST NOORDWES

**EXTRAORDINARY • BUITENGEWOON**

**PROVINCIAL GAZETTE  
PROVINSIALE KOERANT**

Vol. 258

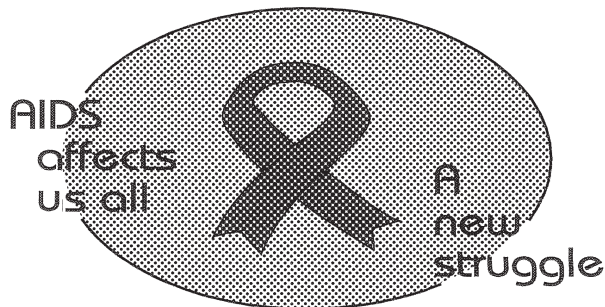
MAHIKENG, 21

JULY  
JULIE

2015

No. 7498

**We all have the power to prevent AIDS**



**AIDS  
HELPLINE**

**0800 012 322**

DEPARTMENT OF HEALTH

**Prevention is the cure**

*N.B. The Government Printing Works will not be held responsible for the quality of "Hard Copies" or "Electronic Files" submitted for publication purposes*

ISSN 1682-4532



9 771682 453002

07498



# IMPORTANT

## Information

### from Government Printing Works

Dear Valued Customers,

Government Printing Works has implemented rules for completing and submitting the electronic Adobe Forms when you, the customer, submits your notice request.

Please take note of these guidelines when completing your form.



#### GPW Business Rules

1. No hand written notices will be accepted for processing, this includes Adobe forms which have been completed by hand.
2. Notices can only be submitted in Adobe electronic form format to the email submission address [submit.egazette@gpw.gov.za](mailto:submit.egazette@gpw.gov.za). This means that any notice submissions not on an Adobe electronic form that are submitted to this mailbox will be **rejected**. National or Provincial gazette notices, where the Z95 or Z95Prov must be an Adobe form but the notice content (body) will be an attachment.
3. Notices brought into GPW by "walk-in" customers on electronic media can only be submitted in Adobe electronic form format. This means that any notice submissions not on an Adobe electronic form that are submitted by the customer on electronic media will be **rejected**. National or Provincial gazette notices, where the Z95 or Z95Prov must be an Adobe form but the notice content (body) will be an attachment.
4. All customers who walk in to GPW that wish to submit a notice that is not on an electronic Adobe form will be routed to the Contact Centre where the customer will be taken through the completion of the form by a GPW representative. Where a customer walks into GPW with a stack of hard copy notices delivered by a messenger on behalf of a newspaper the messenger must be referred back to the sender as the submission does not adhere to the submission rules.
5. All notice submissions that do not comply with point 2 will be charged full price for the notice submission.
6. The current cut-off of all Gazette's remains unchanged for all channels. (Refer to the GPW website for submission deadlines – [www.gpwonline.co.za](http://www.gpwonline.co.za))
7. Incorrectly completed forms and notices submitted in the wrong format will be rejected to the customer to be corrected and resubmitted. Assistance will be available through the Contact Centre should help be required when completing the forms. (012-748 6200 or email [info.egazette@gpw.gov.za](mailto:info.egazette@gpw.gov.za))
8. All re-submissions by customers will be subject to the above cut-off times.
9. All submissions and re-submissions that miss the cut-off will be rejected to the customer to be submitted with a new publication date.
10. Information on forms will be taken as the primary source of the notice to be published. Any instructions that are on the email body or covering letter that contradicts the notice form content will be ignored.

You are therefore advised that effective from **Monday, 18 May 2015** should you not comply with our new rules of engagement, all notice requests will be rejected by our new system.

Furthermore, the fax number **012- 748 6030** will also be **discontinued** from this date and customers will only be able to submit notice requests through the email address [submit.egazette@gpw.gov.za](mailto:submit.egazette@gpw.gov.za).

### DISCLAIMER:

Government Printing Works reserves the right to apply the 25% discount to all Legal and Liquor notices that comply with the business rules for notice submissions for publication in gazettes.

National, Provincial, Road Carrier Permits and Tender notices will pay the price as published in the Government Gazettes.

For any information, please contact the eGazette Contact Centre on 012-748 6200 or email [info.egazette@gpw.gov.za](mailto:info.egazette@gpw.gov.za)

### Table of Contents

<i>No.</i>		<i>Gazette No.</i>	<i>Page No.</i>
<b>PROVINCIAL NOTICES • PROVINSIALE KENNISGEWINGS</b>			
12	Local Government: Municipal Structures Act (117/1998): Municipal Demarcation Board: Delimitation of municipal wards: Local Municipality of Madibeng (NW372) .....	7498	4
12	Wet Op Plaaslike Regering: Munisipale Strukture (117/1998): Munisipale Afbakeningsraad: Afbakening van munisipale wyke: Plaaslike Munisipaliteit van Madibeng (NW372) .....	7498	5

---

**PROVINCIAL NOTICES • PROVINSIALE KENNISGEWINGS**

---

**PROVINCIAL NOTICE 12 OF 2015****MUNICIPAL DEMARCATION BOARD : DELIMITATION OF  
MUNICIPAL WARDS IN TERMS OF THE LOCAL  
GOVERNMENT : MUNICIPAL STRUCTURES ACT, 1998.****Local Municipality of Madibeng  
NW372**

In terms of Item 5 (1) of Schedule 1 to the Local Government: Municipal Structures Act, 1998 (Act No. 117 of 1998) (the Act) the Municipal Demarcation Board hereby publishes its delimitation of wards for the above-mentioned municipality. Particulars of the delimitation are listed in the Schedule.

In terms of Item 5 (2) of Schedule 1 to the Act, any person aggrieved by the delimitation may, within 14 days of publication of this notice, submit objections in writing to:

The Municipal Demarcation Board  
Private Bag X123  
Centurion  
0046

Fax: 086 5248643  
Email: wards@demarcation.org.za

The attached form MDB 5 must please be used to object. The form is also available on [www.demarcation.org.za](http://www.demarcation.org.za)

**MS JANE THUPANA  
CHAIRPERSON: MUNICIPAL DEMARCATION BOARD**

**SCHEDULE**

In terms of section 18(3) of the Local Government: Municipal Structures Act, 1998 ( Act 117 of 1998), the MEC responsible for local government has determined that the municipal council consists of 81 councillors.

After having consulted the Independent Electoral Commission, The Municipal Demarcation Board has delimited the municipality into 41 wards in terms of Schedule 1 of the Act.

The number of registered voters in each ward does not vary by more than fifteen percent from the norm. The norm was determined by dividing the total number of voters on the municipal segment of the national common voters roll, namely 219637 voters on 5 March 2014, by the number of wards in the municipality.

An overview map of the boundary of the municipality, with the boundaries of the wards within the municipality, and a map of each ward are attached. In case of a discrepancy between the map and this schedule, the map will prevail. The ward numbers, the voting districts and voting stations in each ward, and the number of voters are as follows:

**PROVINSIALE KENNISGEWING 12 VAN 2015****MUNISIPALE AFBAKENINGSRAAD :  
AFBAKENING VAN MUNISIPALE WYKE INGEVOLGE DIE WET OP  
PLAASLIKE REGERING: MUNISIPALE STRUKTURE, 1998****Local Municipality of Madibeng****NW372**

Ingevolge Item 5(1) van Bylae 1 van die Wet op Plaaslike Regering: Munisipale Strukture, 1998 (Wet No. 117 van 1998) ( die Wet ) publiseer die Munisipale Afbakeningsraad hiermee sy afbakening van wyke vir die bogenoemde munisipaliteit. Besonderhede van die afbakening is vervat in die Bylae.

Ingevolge item 5(2) van Bylae 1 van die Wet, kan enige persoon wat gegrief is deur 'n afbakening binne 14 dae vanaf publikasie van hierdie kennisgewing skriftelike besware voorlê aan:

Die Munisipale Afbakeningsraad  
Privaatsak X123  
Centurion  
0046

Faks: 086 5248643  
E-pos: wards@demarcation.org.za

Die aangehegte vorm MDB5 moet asseblief gebruik word om beswaar aan te teken. Die vorm is ook beskikbaar op [www.demarcation.org.za](http://www.demarcation.org.za)

**MS JANE THUPANA  
VOORSITTER : MUNISIPALE AFBAKENINGSRAAD****BYLAE**

Ingevolge artikel 18(3) van die Wet op Plaaslike Regering: Munisipale Strukture, 1998 (Wet 117 van 1998) het die LUR vir plaaslike regering bepaal dat die munisipale raad bestaan uit 81 raadslede.

Na oorlegpleging met die Onafhanklike Verkiesingskommissie het die Munisipale Afbakeningsraad die munisipaliteit in 41 wyke afgebaken ingevolge Bylae 1 van die Wet.

Die getal geregistreerde kiesers in elke wyk, wyk nie meer as vyftien persent van die norm af nie. Die norm is bepaal deur die getal geregistreerde kiesers op die munisipale segment van die nasionale gemeenskaplike kieserslys, naamlik 219637 kiesers op 5 Maart 2014, deur die getal wyke in die munisipaliteit te deel.

'n Oorsigkaart van die munisipale grens met die grense van die wyke binne die munisipale grens, en 'n kaart van elke wyk, is aangeheg. Ingeval van 'n verskil tussen 'n kaart en hierdie bylae, sal die kaart geld.

Die wyknommers, die stemdistrikte en stemlokale in elke wyk, en die getal kiesers is as volg:

**Ward 1 comprises of a total of 4673 registered voters.**  
**Wyk 1 bestaan uit 'n totaal van 4673 geregistreerde kiesers.**  
 MIN VOTERS/KIESER 4553 NORM 5357 MAX VOTERS/KIESER 6161

VOTING DISTRICT No. STEMDISTRIK No.	VOTING STATION NAME STEMLOKAAL NAAM	NUMBER OF VOTERS GETAL KIESERS	SPLIT VD VERDEELDE SD
86660107	MODISAKWANA PRIMARY SCHOOL	324	
86662446	SEFATANARE COMBINED SCHOOL	334	
86662424	SEPHAI TRIBAL HALL	248	
86661355	LETHABONG PRIMARY SCHOOL	1101	
86662783	DINALETSANA TRIBAL HALL	207	
86661333	TSHEFOGE PRIMARY SCHOOL	641	
86660051	DISIGWANE P SCHOOL (RASAI)	307	
86660040	MOLELWANE P SCHOOL (FAFUNG)	787	
86660039	ATLANTA BOEREVEREENIGING SAAL	474	
86662457	MATSHIKIRI	104	
86662402	KLIPVOORSTAD PRIMARY SCHOOL	146	

**Ward 2 comprises of a total of 5569 registered voters.**  
**Wyk 2 bestaan uit 'n totaal van 5569 geregistreerde kiesers.**  
 MIN VOTERS/KIESER 4553 NORM 5357 MAX VOTERS/KIESER 6161

VOTING DISTRICT No. STEMDISTRIK No.	VOTING STATION NAME STEMLOKAAL NAAM	NUMBER OF VOTERS GETAL KIESERS	SPLIT VD VERDEELDE SD
86662468	BAKWENA GENERA DEALER	525	
86663357	MAKOPE MORE MIDDLE SCHOOL	302	
86661322	SETLHALE CRECHE	833	
86661311	KWENA-MADIBA HIGH SCHOOL	736	
86661300	TRIBAL AUTHORITY HALL	939	
86661287	ROMAN CATHOLIC CHURCH JERICHO	826	
86662435	TSOGWE PRIMARY SCHOOL	557	
86661298	CHARLES MAMOGALE PRIMARY SCHOOL	851	

**Ward 3 comprises of a total of 4604 registered voters.**  
**Wyk 3 bestaan uit 'n totaal van 4604 geregistreerde kiesers.**  
 MIN VOTERS/KIESER 4553 NORM 5357 MAX VOTERS/KIESER 6161

VOTING DISTRICT No. STEMDISTRIK No.	VOTING STATION NAME STEMLOKAAL NAAM	NUMBER OF VOTERS GETAL KIESERS	SPLIT VD VERDEELDE SD
86661513	NTOLO HIGH SCHOOL	1025	

86661524	MPYATILO PRIMARY SCHOOL	905
86661535	ROMAN CHURCH MADIDI	1205
86661546	HALL 15	1061
86663368	MMAMONWANA PRIMARY SCHOOL	408

**Ward 4** comprises of a total of 4880 registered voters.  
**Wyk 4** bestaan uit 'n totaal van 4880 geregistreerde kiesers.  
 MIN VOTERS/KIESER 4553 NORM 5357 MAX VOTERS/KIESER 6161

VOTING DISTRICT No. STEMDISTRIK No.	VOTING STATION NAME STEMLOKAAL NAAM	NUMBER OF VOTERS GETAL KIESERS	SPLIT VD VERDEELDE SD
86661489	SESHUBAS PLACE HALL	1082	
86661490	DUTCH REFORMED CHURCH	403	
86661401	BATAUNG TRIBAL AUTHORITY HALL	1431	
86661388	PHUTHANANG PRIMARY SCHOOL	864	
86661399	ROMAN CATHOLIC CHURCH HALL	412	
86661478	GUMA ST MARKS CHURCH	688	

**Ward 5** comprises of a total of 5531 registered voters.  
**Wyk 5** bestaan uit 'n totaal van 5531 geregistreerde kiesers.  
 MIN VOTERS/KIESER 4553 NORM 5357 MAX VOTERS/KIESER 6161

VOTING DISTRICT No. STEMDISTRIK No.	VOTING STATION NAME STEMLOKAAL NAAM	NUMBER OF VOTERS GETAL KIESERS	SPLIT VD VERDEELDE SD
86661434	KOMANE PRIMARY SCHOOL	1247	
86661456	THUTO-PELE SECONDARY SCHOOL	2536	
86661467	MOLEMIS CHURCH	663	
86662491	B K GUMA PRIMARY SCHOOL	1085	

**Ward 6** comprises of a total of 5185 registered voters.  
**Wyk 6** bestaan uit 'n totaal van 5185 geregistreerde kiesers.  
 MIN VOTERS/KIESER 4553 NORM 5357 MAX VOTERS/KIESER 6161

VOTING DISTRICT No. STEMDISTRIK No.	VOTING STATION NAME STEMLOKAAL NAAM	NUMBER OF VOTERS GETAL KIESERS	SPLIT VD VERDEELDE SD
86661366	SOLOMON MIDDLE SCHOOL	1218	
86661377	FULL GOSPEL CHURCH	1442	
86661412	MPHATSOES CHURCH	1094	
86661423	JUNIOR SPORT HALL	1431	

**Ward 7 comprises of a total of 6133 registered voters.**  
**Wyk 7 bestaan uit 'n totaal van 6133 geregistreerde kiesers.**  
 MIN VOTERS/KIESER 4553 NORM 5357 MAX VOTERS/KIESER 6161

VOTING DISTRICT No. STEMDISTRIK No.	VOTING STATION NAME STEMLOKAAL NAAM	NUMBER OF VOTERS GETAL KIESERS	SPLIT VD VERDEELDE SD
86661737	TEMPORARY VOTING STATION (SKHUMBA GROUNDS)	1332	
86663379	MZANZI GENERAL DEALER MAJAKANENG	991	
86661715	MAJAKANENG PRIMARY SCHOOL	1380	Yes/Ja
86661658	ROMAN CHURCH MAJAKANENG	2430	

**Ward 8 comprises of a total of 5174 registered voters.**  
**Wyk 8 bestaan uit 'n totaal van 5174 geregistreerde kiesers.**  
 MIN VOTERS/KIESER 4553 NORM 5357 MAX VOTERS/KIESER 6161

VOTING DISTRICT No. STEMDISTRIK No.	VOTING STATION NAME STEMLOKAAL NAAM	NUMBER OF VOTERS GETAL KIESERS	SPLIT VD VERDEELDE SD
86663492	TVS MADIBENG HILLS	2041	
86661681	MARANG PRIMARY SCHOOL	2438	
86661670	GOAKGANYA PRIMARY SCHOOL	210	Yes/Ja
86661557	RANTODI CENTRE	485	

**Ward 9 comprises of a total of 5146 registered voters.**  
**Wyk 9 bestaan uit 'n totaal van 5146 geregistreerde kiesers.**  
 MIN VOTERS/KIESER 4553 NORM 5357 MAX VOTERS/KIESER 6161

VOTING DISTRICT No. STEMDISTRIK No.	VOTING STATION NAME STEMLOKAAL NAAM	NUMBER OF VOTERS GETAL KIESERS	SPLIT VD VERDEELDE SD
86670108	TSHEPAGALANG SECONDARY SCHOOL	2822	
86670209	OSALETSENG PRIMARY SCHOOL	1824	
86670276	TLHOAFALO PRIMARY SCHOOL	500	Yes/Ja

**Ward 10 comprises of a total of 5784 registered voters.**  
**Wyk 10 bestaan uit 'n totaal van 5784 geregistreerde kiesers.**  
 MIN VOTERS/KIESER 4553 NORM 5357 MAX VOTERS/KIESER 6161

VOTING DISTRICT No. STEMDISTRIK No.	VOTING STATION NAME STEMLOKAAL NAAM	NUMBER OF VOTERS GETAL KIESERS	SPLIT VD VERDEELDE SD
86662086	KGABALATSANE PRIMARY SCHOOL	1521	
86663380	TVS KAGISANONG	980	
86662075	MERITING MIDDLE SCHOOL	1283	
86661962	MICHA KGASI HIGH SCHOOL	2000	Yes/Ja



**Ward 11 comprises of a total of 5154 registered voters.**  
**Wyk 11 bestaan uit 'n totaal van 5154 geregistreerde kiesers.**  
 MIN VOTERS/KIESER 4553 NORM 5357 MAX VOTERS/KIESER 6161

VOTING DISTRICT No. STEMDISTRIK No.	VOTING STATION NAME STEMLOKAAL NAAM	NUMBER OF VOTERS GETAL KIESERS	SPLIT VD VERDEELDE SD
86670221	TEMPORARY VOTING STATION (LETLHABILE BLOCK 1	1843	
86670074	MOLELWANENG PRIMARY SCHOOL	300	Yes/Ja
86670175	ITUMELENG PRIMARY SCHOOL	3011	

**Ward 12 comprises of a total of 5603 registered voters.**  
**Wyk 12 bestaan uit 'n totaal van 5603 geregistreerde kiesers.**  
 MIN VOTERS/KIESER 4553 NORM 5357 MAX VOTERS/KIESER 6161

VOTING DISTRICT No. STEMDISTRIK No.	VOTING STATION NAME STEMLOKAAL NAAM	NUMBER OF VOTERS GETAL KIESERS	SPLIT VD VERDEELDE SD
86670298	RELEBOGILE PRIMARY SCHOOL	850	
86670074	MOLELWANENG PRIMARY SCHOOL	1161	Yes/Ja
86670120	LETLHABILE COMMUNITY HALL	1307	
86670085	LETLHABILE TOWN OFFICE	300	
86670119	TSHENOLO PRIMARY SCHOOL	1985	

**Ward 13 comprises of a total of 5995 registered voters.**  
**Wyk 13 bestaan uit 'n totaal van 5995 geregistreerde kiesers.**  
 MIN VOTERS/KIESER 4553 NORM 5357 MAX VOTERS/KIESER 6161

VOTING DISTRICT No. STEMDISTRIK No.	VOTING STATION NAME STEMLOKAAL NAAM	NUMBER OF VOTERS GETAL KIESERS	SPLIT VD VERDEELDE SD
86670300	ST PETERS CHURCH OUKASIE	523	
86670030	OUKASIE COMMUNITY HALL	3097	
86670322	KUTLWANO PRIMARY SCHOOL	500	
86670142	ODI PRIMARY SCHOOL	1875	Yes/Ja

**Ward 14 comprises of a total of 4895 registered voters.**  
**Wyk 14 bestaan uit 'n totaal van 4895 geregistreerde kiesers.**  
 MIN VOTERS/KIESER 4553 NORM 5357 MAX VOTERS/KIESER 6161

VOTING DISTRICT No. STEMDISTRIK No.	VOTING STATION NAME STEMLOKAAL NAAM	NUMBER OF VOTERS GETAL KIESERS	SPLIT VD VERDEELDE SD
86662345	SNYMANSDRIFT PRIMARY SCHOOL	236	
86670232	TEMPORARY VOTING STATION (OUKASIE EXT 5)	2238	
86661872	SANDRIFT PRIMARY SCHOOL	1112	
86663391	GREEN STORE	182	

86661906	KLEINFONTEIN COMBINED SCHOOL	552
86662323	VOORWAARTS PRIMARY SCHOOL	575

**Ward 15** comprises of a total of 5695 registered voters.  
**Wyk 15** bestaan uit 'n totaal van 5695 geregistreerde kiesers.  
 MIN VOTERS/KIESER 4553 NORM 5357 MAX VOTERS/KIESER 6161

VOTING DISTRICT No. STEMDISTRIK No.	VOTING STATION NAME STEMLOKAAL NAAM	NUMBER OF VOTERS GETAL KIESERS	SPLIT VD VERDEELDE SD
86663403	MMANOTSHE MODUANE HIGH SCHOOL	251	
86663414	AMPLIFIED CHRISTIAN MINISTRY	578	
86661748	TLHASEDI PRIMARY SCHOOL	2032	
86661849	ITSOSENG COMMUNITY HALL	2834	

**Ward 16** comprises of a total of 4605 registered voters.  
**Wyk 16** bestaan uit 'n totaal van 4605 geregistreerde kiesers.  
 MIN VOTERS/KIESER 4553 NORM 5357 MAX VOTERS/KIESER 6161

VOTING DISTRICT No. STEMDISTRIK No.	VOTING STATION NAME STEMLOKAAL NAAM	NUMBER OF VOTERS GETAL KIESERS	SPLIT VD VERDEELDE SD
86662312	MADIBA UTLWA PRIMARY SCHOOL	1900	
86662020	TLHAKO A THAMAGA PRIMARY SCHOOL	1638	
86663177	ASSEMBLIES OF GOD	575	
86663425	ITSOSENG COMBINED SCHOOL	492	

**Ward 17** comprises of a total of 5900 registered voters.  
**Wyk 17** bestaan uit 'n totaal van 5900 geregistreerde kiesers.  
 MIN VOTERS/KIESER 4553 NORM 5357 MAX VOTERS/KIESER 6161

VOTING DISTRICT No. STEMDISTRIK No.	VOTING STATION NAME STEMLOKAAL NAAM	NUMBER OF VOTERS GETAL KIESERS	SPLIT VD VERDEELDE SD
86662693	TEMPORARY VOTING STATION (JEALOUS DOWN)	1105	
86662031	ABC MOTSEPE HALL	1713	
86662019	POLONIA PRIMARY SCHOOL	1163	
86661995	TVS PHATSOANE STORE	1009	
86661940	MALINGOANE	910	

**Ward 18** comprises of a total of 4636 registered voters.  
**Wyk 18** bestaan uit 'n totaal van 4636 geregistreerde kiesers.  
 MIN VOTERS/KIESER 4553 NORM 5357 MAX VOTERS/KIESER 6161

VOTING DISTRICT No. STEMDISTRIK No.	VOTING STATION NAME STEMLOKAAL NAAM	NUMBER OF VOTERS GETAL KIESERS	SPLIT VD VERDEELDE SD
86661951	SEKWATI PRIMARY SCHOOL	1570	

86662064	MANGOPENG	863
86663436	MOREKOLODI PRIMARY SCHOOL	180
86663009	BAKGATLA TRIBAL AUTHORITY	687
86661782	THLOPANE PRIMARY SCHOOL	1336

**Ward 19** comprises of a total of 5758 registered voters.  
**Wyk 19** bestaan uit 'n totaal van 5758 geregistreerde kiesers.  
 MIN VOTERS/KIESER 4553 NORM 5357 MAX VOTERS/KIESER 6161

VOTING DISTRICT No. STEMDISTRIK No.	VOTING STATION NAME STEMLOKAAL NAAM	NUMBER OF VOTERS GETAL KIESERS	SPLIT VD VERDEELDE SD
86662479	MANGOPE'S SHOP	1269	
86663447	TSHWARA HALL	500	
86661939	DE-WILDT BIKE RESTAURANT	451	
86661894	BLACK ROCK CHURCH	715	
86661850	MOUMONG STORE	1100	
86661760	MMAKAU COMMUNITY HALL	1723	

**Ward 20** comprises of a total of 4943 registered voters.  
**Wyk 20** bestaan uit 'n totaal van 4943 geregistreerde kiesers.  
 MIN VOTERS/KIESER 4553 NORM 5357 MAX VOTERS/KIESER 6161

VOTING DISTRICT No. STEMDISTRIK No.	VOTING STATION NAME STEMLOKAAL NAAM	NUMBER OF VOTERS GETAL KIESERS	SPLIT VD VERDEELDE SD
86670052	KATAKANE PRIMARY SCHOOL	1343	
86670063	MOTHOTLUNG HIGH SCHOOL	1770	
86670153	MOTHOTLUNG TOWN OFFICES	1830	

**Ward 21** comprises of a total of 5989 registered voters.  
**Wyk 21** bestaan uit 'n totaal van 5989 geregistreerde kiesers.  
 MIN VOTERS/KIESER 4553 NORM 5357 MAX VOTERS/KIESER 6161

VOTING DISTRICT No. STEMDISTRIK No.	VOTING STATION NAME STEMLOKAAL NAAM	NUMBER OF VOTERS GETAL KIESERS	SPLIT VD VERDEELDE SD
86670197	TEMPORARY VOTING STATION (MOTHOTLUNG PHASE	1517	
86661692	KHULUSA PRIMARY SCHOOL	200	Yes/Ja
86663043	RATANG BANA DAY CARE CENTRE	21	Yes/Ja
86661771	RAS PRIMARY SCHOOL	1305	
86670254	TEMPORARY VOTING STATION (DAMONSVILLE)	754	
86670311	TVS MOTHOTLUNG RDP II	443	
86661759	ZILKAATSNEK PRIMARY SCHOOL	230	Yes/Ja

86670029	DAMONSVILLE COMMUNITY HALL	1519
----------	----------------------------	------

<b>Ward 22</b>	<b>comprises of a total of 4742</b>	<b>registered voters.</b>
<b>Wyk 22</b>	<b>bestaan uit 'n totaal van 4742</b>	<b>geregistreerde kiesers.</b>
MIN VOTERS/KIESER	4553	NORM 5357
		MAX VOTERS/KIESER 6161

VOTING DISTRICT No. STEMDISTRIK No.	VOTING STATION NAME STEMLOKAAL NAAM	NUMBER OF VOTERS GETAL KIESERS	SPLIT VD VERDEELDE SD
86670096	BRITS HIGH SCHOOL	3203	
86670265	DUTCH REFORMED CHURCH OUKASIE	539	
86670142	ODI PRIMARY SCHOOL	1000	Yes/Ja

<b>Ward 23</b>	<b>comprises of a total of 5206</b>	<b>registered voters.</b>
<b>Wyk 23</b>	<b>bestaan uit 'n totaal van 5206</b>	<b>geregistreerde kiesers.</b>
MIN VOTERS/KIESER	4553	NORM 5357
		MAX VOTERS/KIESER 6161

VOTING DISTRICT No. STEMDISTRIK No.	VOTING STATION NAME STEMLOKAAL NAAM	NUMBER OF VOTERS GETAL KIESERS	SPLIT VD VERDEELDE SD
86670210	PRIMINDIA HALL	633	
86670164	BRITS TOWN OFFICES	4182	
86670287	LAERSKOOL BRITS	391	

<b>Ward 24</b>	<b>comprises of a total of 4719</b>	<b>registered voters.</b>
<b>Wyk 24</b>	<b>bestaan uit 'n totaal van 4719</b>	<b>geregistreerde kiesers.</b>
MIN VOTERS/KIESER	4553	NORM 5357
		MAX VOTERS/KIESER 6161

VOTING DISTRICT No. STEMDISTRIK No.	VOTING STATION NAME STEMLOKAAL NAAM	NUMBER OF VOTERS GETAL KIESERS	SPLIT VD VERDEELDE SD
86661670	GOAKGANYA PRIMARY SCHOOL	803	Yes/Ja
86661568	MAHLABE PRIMARY SCHOOL	1702	
86661579	DIRANG PRIMARY SCHOOL	1504	
86663144	LODIE'S SUPERMARKET	361	
86663155	THE REPUBLIC OF APOSTOLIC CHURCH OF ZION	349	

<b>Ward 25</b>	<b>comprises of a total of 4655</b>	<b>registered voters.</b>
<b>Wyk 25</b>	<b>bestaan uit 'n totaal van 4655</b>	<b>geregistreerde kiesers.</b>
MIN VOTERS/KIESER	4553	NORM 5357
		MAX VOTERS/KIESER 6161

VOTING DISTRICT No. STEMDISTRIK No.	VOTING STATION NAME STEMLOKAAL NAAM	NUMBER OF VOTERS GETAL KIESERS	SPLIT VD VERDEELDE SD
86663043	RATANG BANA DAY CARE CENTRE	740	Yes/Ja
86661692	KHULUSA PRIMARY SCHOOL	401	Yes/Ja
86663469	MOGALE HIGH SCHOOL	362	
86662200	TLHOGOKGOLO PRIMARY SCHOOL	612	

86663504	SEREOPHATHE PRIMARY SCHOOL	30	Yes/Ja
86662187	BAPONG TRIBAL OFFICE	1000	Yes/Ja
86661917	ROOIKOPPIES PRIMARY SCHOOL	384	
86662198	N.G KERK	1126	

**Ward 26** comprises of a total of 6074 registered voters.  
**Wyk 26** bestaan uit 'n totaal van 6074 geregistreerde kiesers.  
 MIN VOTERS/KIESER 4553 NORM 5357 MAX VOTERS/KIESER 6161

VOTING DISTRICT No. STEMDISTRIK No.	VOTING STATION NAME STEMLOKAAL NAAM	NUMBER OF VOTERS GETAL KIESERS	SPLIT VD VERDEELDE SD
86662974	WONDERKOP CLINIC (TENT)	1854	
86662738	RAKGATLHA HIGH SCHOOL	4220	

**Ward 27** comprises of a total of 6012 registered voters.  
**Wyk 27** bestaan uit 'n totaal van 6012 geregistreerde kiesers.  
 MIN VOTERS/KIESER 4553 NORM 5357 MAX VOTERS/KIESER 6161

VOTING DISTRICT No. STEMDISTRIK No.	VOTING STATION NAME STEMLOKAAL NAAM	NUMBER OF VOTERS GETAL KIESERS	SPLIT VD VERDEELDE SD
86661805	MACHADAM COMBINED SCHOOL	1505	
86662165	LEOKENG PRIMARY SCHOOL	1587	
87010051	ELANDSKRAAL PRIMARY SCHOOL	2920	

**Ward 28** comprises of a total of 5035 registered voters.  
**Wyk 28** bestaan uit 'n totaal van 5035 geregistreerde kiesers.  
 MIN VOTERS/KIESER 4553 NORM 5357 MAX VOTERS/KIESER 6161

VOTING DISTRICT No. STEMDISTRIK No.	VOTING STATION NAME STEMLOKAAL NAAM	NUMBER OF VOTERS GETAL KIESERS	SPLIT VD VERDEELDE SD
86661669	MAJAKANENG WHITE HOUSE	1862	
86662187	BAPONG TRIBAL OFFICE	537	Yes/Ja
86662176	SEGWETLHANE PRIMARY SCHOOL	1703	
86662514	JOHANE MOKOLOBETSI	933	

**Ward 29** comprises of a total of 6064 registered voters.  
**Wyk 29** bestaan uit 'n totaal van 6064 geregistreerde kiesers.  
 MIN VOTERS/KIESER 4553 NORM 5357 MAX VOTERS/KIESER 6161

VOTING DISTRICT No. STEMDISTRIK No.	VOTING STATION NAME STEMLOKAAL NAAM	NUMBER OF VOTERS GETAL KIESERS	SPLIT VD VERDEELDE SD
86680042	TVS BROEDERSTROOM	1650	
86680019	KOMMANDONEK RESORT	1697	
86663054	SCHAUMBURG PRIMARY SCHOOL	910	

86710013 YOUNIS MOHAMMED SUPERMARKET 1807

**Ward 30** comprises of a total of 5771 registered voters.  
**Wyk 30** bestaan uit 'n totaal van 5771 geregistreerde kiesers.  
 MIN VOTERS/KIESER 4553 NORM 5357 MAX VOTERS/KIESER 6161

VOTING DISTRICT No. STEMDISTRIK No.	VOTING STATION NAME STEMLOKAAL NAAM	NUMBER OF VOTERS GETAL KIESERS	SPLIT VD VERDEELDE SD
86680075	ENNIS THABONG PRIMARY SCHOOL	157	
86680064	MT COTTAGE PRIMARY SCHOOL	920	
86680053	REFENTSE AFSAAL	1297	
86680031	DOXA-DEO CHURCH XANADU	3164	
86661759	ZILKAATSNEK PRIMARY SCHOOL	233	Yes/Ja

**Ward 31** comprises of a total of 5603 registered voters.  
**Wyk 31** bestaan uit 'n totaal van 5603 geregistreerde kiesers.  
 MIN VOTERS/KIESER 4553 NORM 5357 MAX VOTERS/KIESER 6161

VOTING DISTRICT No. STEMDISTRIK No.	VOTING STATION NAME STEMLOKAAL NAAM	NUMBER OF VOTERS GETAL KIESERS	SPLIT VD VERDEELDE SD
86662503	MODDERSPRUIT SPORTS COMPLEX	2047	
86661715	MAJAKANENG PRIMARY SCHOOL	100	Yes/Ja
86663504	SEREOPHATHE PRIMARY SCHOOL	200	Yes/Ja
86662154	KGWANYAPE PRIMARY SCHOOL	2920	
86661793	TUSSEN DIE BOME PRIMARY SCHOOL	336	

**Ward 32** comprises of a total of 5585 registered voters.  
**Wyk 32** bestaan uit 'n totaal van 5585 geregistreerde kiesers.  
 MIN VOTERS/KIESER 4553 NORM 5357 MAX VOTERS/KIESER 6161

VOTING DISTRICT No. STEMDISTRIK No.	VOTING STATION NAME STEMLOKAAL NAAM	NUMBER OF VOTERS GETAL KIESERS	SPLIT VD VERDEELDE SD
87010039	THUSANANG BUILDING	2780	
86663188	MARUATONA PRIMARY SCHOOL	28	Yes/Ja
86663188	MARUATONA PRIMARY SCHOOL	700	Yes/Ja
86662143	SEDUPE PRIMARY SCHOOL	2077	

**Ward 33** comprises of a total of 5425 registered voters.  
**Wyk 33** bestaan uit 'n totaal van 5425 geregistreerde kiesers.  
 MIN VOTERS/KIESER 4553 NORM 5357 MAX VOTERS/KIESER 6161

VOTING DISTRICT No. STEMDISTRIK No.	VOTING STATION NAME STEMLOKAAL NAAM	NUMBER OF VOTERS GETAL KIESERS	SPLIT VD VERDEELDE SD
86680020	GENERAAL HENDRIK SCHOEMAN SKOOL	4655	

86662480                      SIELING FARM SCHOOL                      770

**Ward 34 comprises of a total of 5001 registered voters.**  
**Wyk 34 bestaan uit 'n totaal van 5001 geregistreerde kiesers.**  
 MIN VOTERS/KIESER 4553                      NORM 5357                      MAX VOTERS/KIESER 6161

VOTING DISTRICT No. STEMDISTRIK No.	VOTING STATION NAME STEMLOKAAL NAAM	NUMBER OF VOTERS GETAL KIESERS	SPLIT VD VERDEELDE SD
86662996	BAIKAGEDI MIDDLE SCHOOL	448	
86661344	AGRICO HALL	1484	
86661276	DIPOMPONG PRIMARY SCHOOL	499	
86661265	MOILETSWANE PRIMARY SCHOOL	1350	
86661254	SHAKUNG PRIMARY SCHOOL	729	
86663166	TOLAMO PRIMARY SCHOOL	491	

**Ward 35 comprises of a total of 5858 registered voters.**  
**Wyk 35 bestaan uit 'n totaal van 5858 geregistreerde kiesers.**  
 MIN VOTERS/KIESER 4553                      NORM 5357                      MAX VOTERS/KIESER 6161

VOTING DISTRICT No. STEMDISTRIK No.	VOTING STATION NAME STEMLOKAAL NAAM	NUMBER OF VOTERS GETAL KIESERS	SPLIT VD VERDEELDE SD
86661984	SEHIBIDU PRIMARY SCHOOL	1784	
86662008	MSIZA'S PLACE	638	
86662985	OSKRAAL PRIMARY SCHOOL	560	
86663470	MALEDU MOLEPE MIDDLE SCHOOL	523	
86662053	BENNY'S STORE	1921	
86661861	RAMADIKELA PRIMARY SCHOOL	432	

**Ward 36 comprises of a total of 4571 registered voters.**  
**Wyk 36 bestaan uit 'n totaal van 4571 geregistreerde kiesers.**  
 MIN VOTERS/KIESER 4553                      NORM 5357                      MAX VOTERS/KIESER 6161

VOTING DISTRICT No. STEMDISTRIK No.	VOTING STATION NAME STEMLOKAAL NAAM	NUMBER OF VOTERS GETAL KIESERS	SPLIT VD VERDEELDE SD
86661603	KEITUMETSE PRIMARY SCHOOL	2416	
86663133	EAST-HETHLON CHURCH	313	
86662682	PHUTHA PRIMARY SCHOOL	1842	

**Ward 37 comprises of a total of 5158 registered voters.**  
**Wyk 37 bestaan uit 'n totaal van 5158 geregistreerde kiesers.**  
 MIN VOTERS/KIESER 4553                      NORM 5357                      MAX VOTERS/KIESER 6161

VOTING DISTRICT No. STEMDISTRIK No.	VOTING STATION NAME STEMLOKAAL NAAM	NUMBER OF VOTERS GETAL KIESERS	SPLIT VD VERDEELDE SD
--	--	-----------------------------------	--------------------------

86661625	REFENTSE PRIMARY SCHOOL	1466
86661636	KLIPGAT HIGH SCHOOL	1704
86661647	INKONJANE MIDDLE SCHOOL	1988

**Ward 38** comprises of a total of 5547 registered voters.  
**Wyk 38** bestaan uit 'n totaal van 5547 geregistreerde kiesers.  
 MIN VOTERS/KIESER 4553 NORM 5357 MAX VOTERS/KIESER 6161

VOTING DISTRICT No. STEMDISTRIK No.	VOTING STATION NAME STEMLOKAAL NAAM	NUMBER OF VOTERS GETAL KIESERS	SPLIT VD VERDEELDE SD
86670186	SELAMODI COMBINED SCHOOL	3021	
86670131	IKATISONG SECONDARY SCHOOL	2486	
86670276	TLHOAFALO PRIMARY SCHOOL	40	Yes/Ja

**Ward 39** comprises of a total of 5555 registered voters.  
**Wyk 39** bestaan uit 'n totaal van 5555 geregistreerde kiesers.  
 MIN VOTERS/KIESER 4553 NORM 5357 MAX VOTERS/KIESER 6161

VOTING DISTRICT No. STEMDISTRIK No.	VOTING STATION NAME STEMLOKAAL NAAM	NUMBER OF VOTERS GETAL KIESERS	SPLIT VD VERDEELDE SD
86670041	BOTLHABELO HIGH SCHOOL	2608	
86670018	THORNHILL PRIMARY SCHOOL	1777	
86661838	PANSDRIF PRIMARY SCHOOL	1170	

**Ward 40** comprises of a total of 5979 registered voters.  
**Wyk 40** bestaan uit 'n totaal van 5979 geregistreerde kiesers.  
 MIN VOTERS/KIESER 4553 NORM 5357 MAX VOTERS/KIESER 6161

VOTING DISTRICT No. STEMDISTRIK No.	VOTING STATION NAME STEMLOKAAL NAAM	NUMBER OF VOTERS GETAL KIESERS	SPLIT VD VERDEELDE SD
86663010	SEGWAELANE PRE - SCHOOL	917	
86661883	MAMOGALIESKRAAL MIDDLE SCHOOL	327	
86661816	SONOP COMMUNITY HALL	1991	
86663458	TEBOGO MIDDLE SCHOOL	761	
86662301	EASTERN PLATINUM MINES LTD COMPLEX HALL	1983	

**Ward 41** comprises of a total of 5225 registered voters.  
**Wyk 41** bestaan uit 'n totaal van 5225 geregistreerde kiesers.  
 MIN VOTERS/KIESER 4553 NORM 5357 MAX VOTERS/KIESER 6161

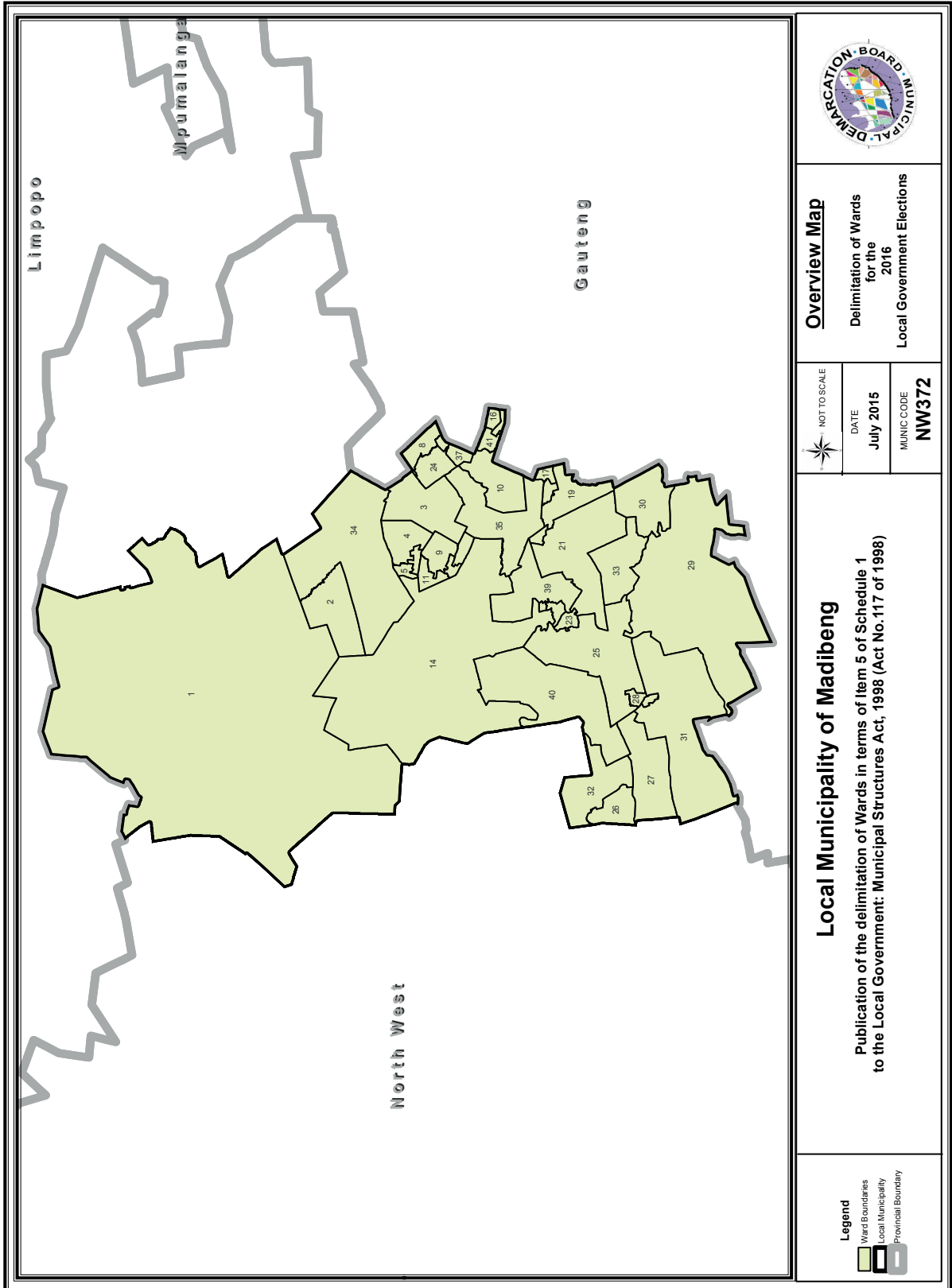
VOTING DISTRICT No. STEMDISTRIK No.	VOTING STATION NAME STEMLOKAAL NAAM	NUMBER OF VOTERS GETAL KIESERS	SPLIT VD VERDEELDE SD
86661962	MICHA KGASI HIGH SCHOOL	471	Yes/Ja
86662042	BAKWENA BA MOGOPA TRIBAL AUTHORITY	1169	



---

86661973	LOT PHALATSE PRIMARY SCHOOL	1808
86663032	HEBRON TECHNICAL HIGH SCHOOL	1777

---



**Overview Map**

Delimitation of Wards  
for the  
2016  
Local Government Elections



DATE  
July 2015

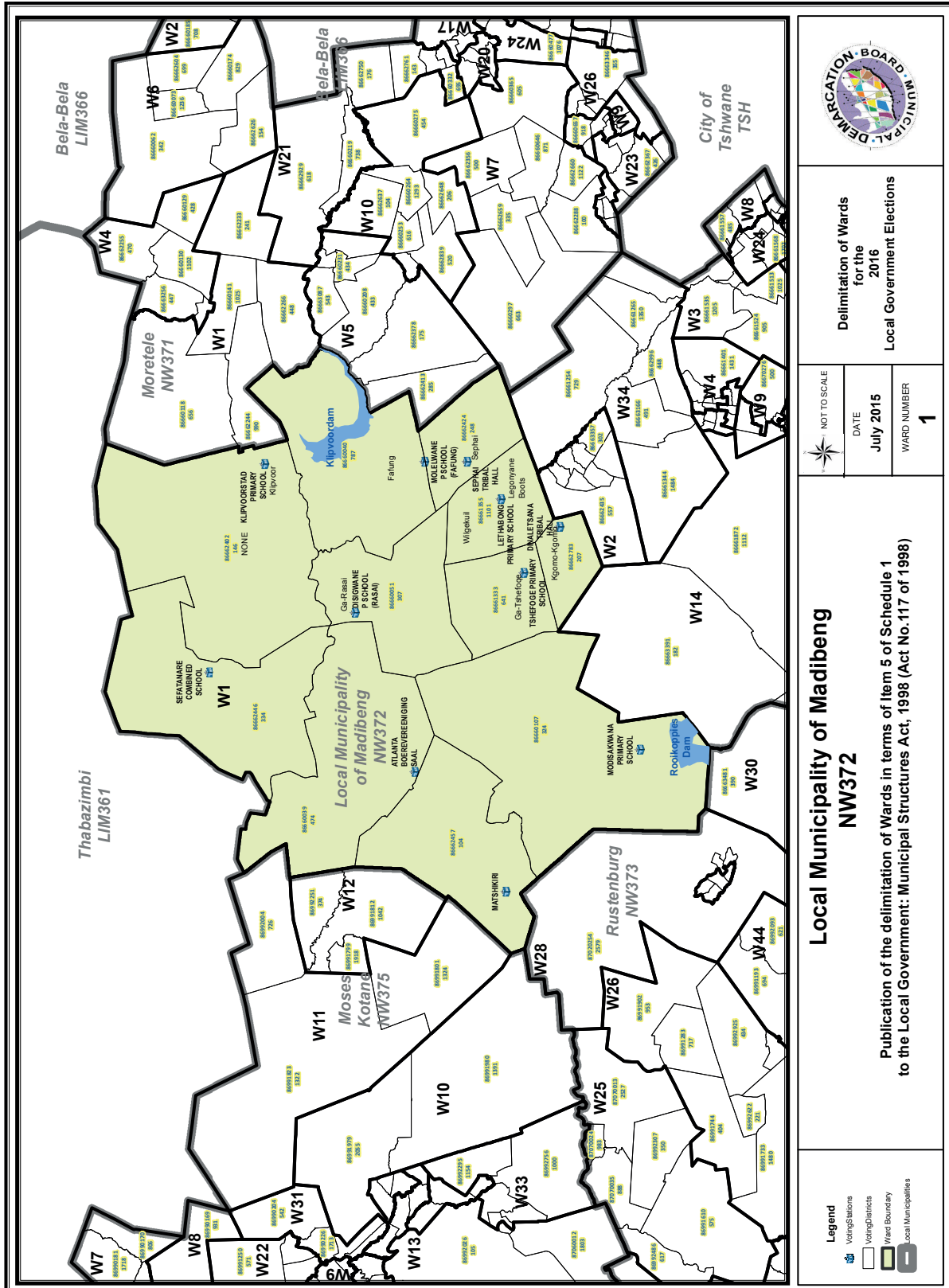
MUNIC CODE  
**NW372**

**Local Municipality of Madibeng**

Publication of the delimitation of Wards in terms of Item 5 of Schedule 1  
to the Local Government: Municipal Structures Act, 1998 (Act No. 117 of 1998)

**Legend**

- Ward Boundaries
- Local Municipality
- Provincial Boundary



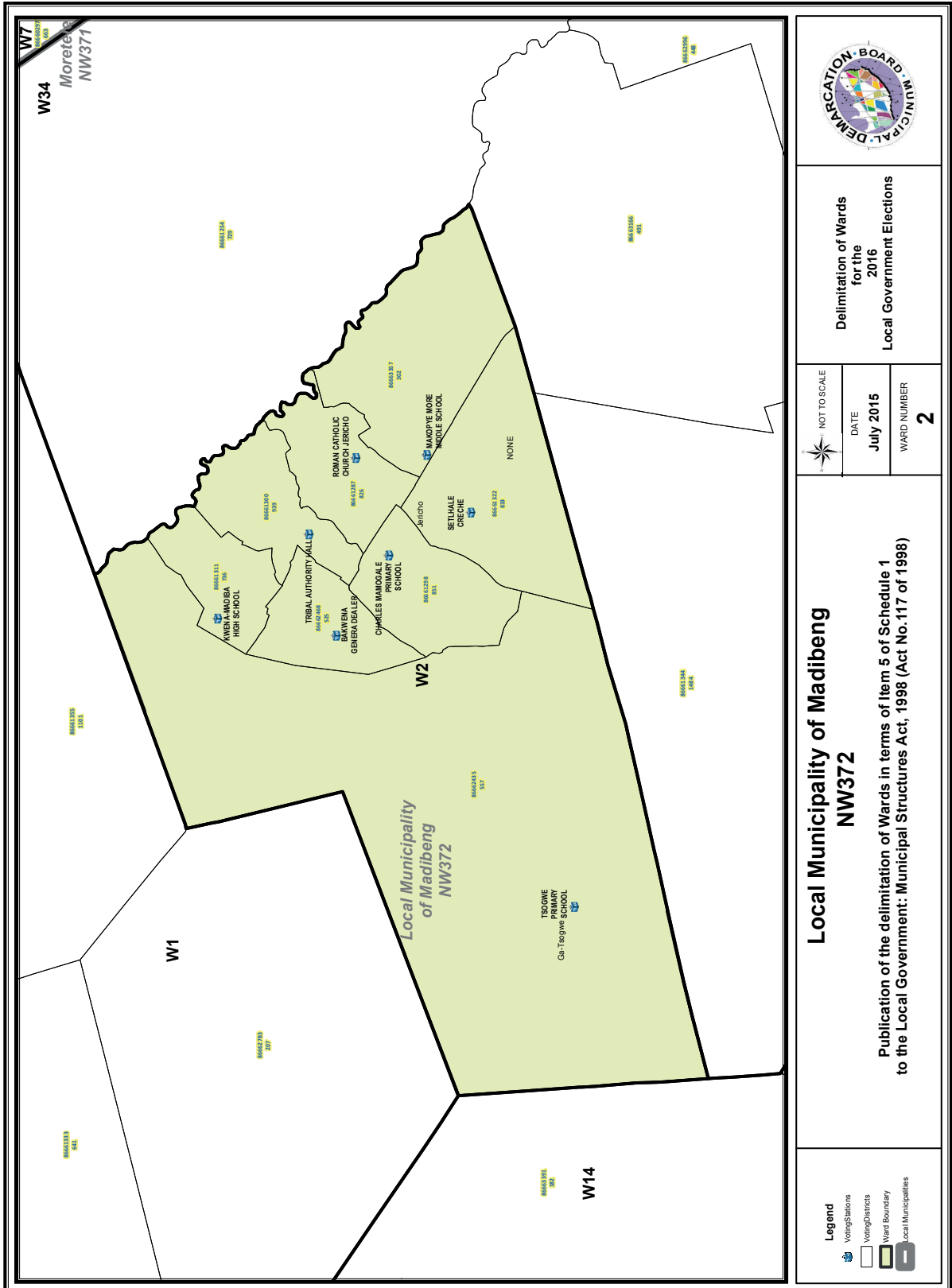
Delimitation of Wards for the 2016 Local Government Elections

NOT TO SCALE
DATE
July 2015
WARD NUMBER
1

**Local Municipality of Madibeng NW372**

Publication of the delimitation of Wards in terms of Item 5 of Schedule 1 to the Local Government: Municipal Structures Act, 1998 (Act No.117 of 1998)

- Legend**
- Voting Stations
  - Voting Districts
  - Ward Boundary
  - Local Municipalities



**Legend**

- Voting Stations
- Voting Districts
- Ward Boundary
- Local Municipalities

**Local Municipality of Madibeng  
NW372**

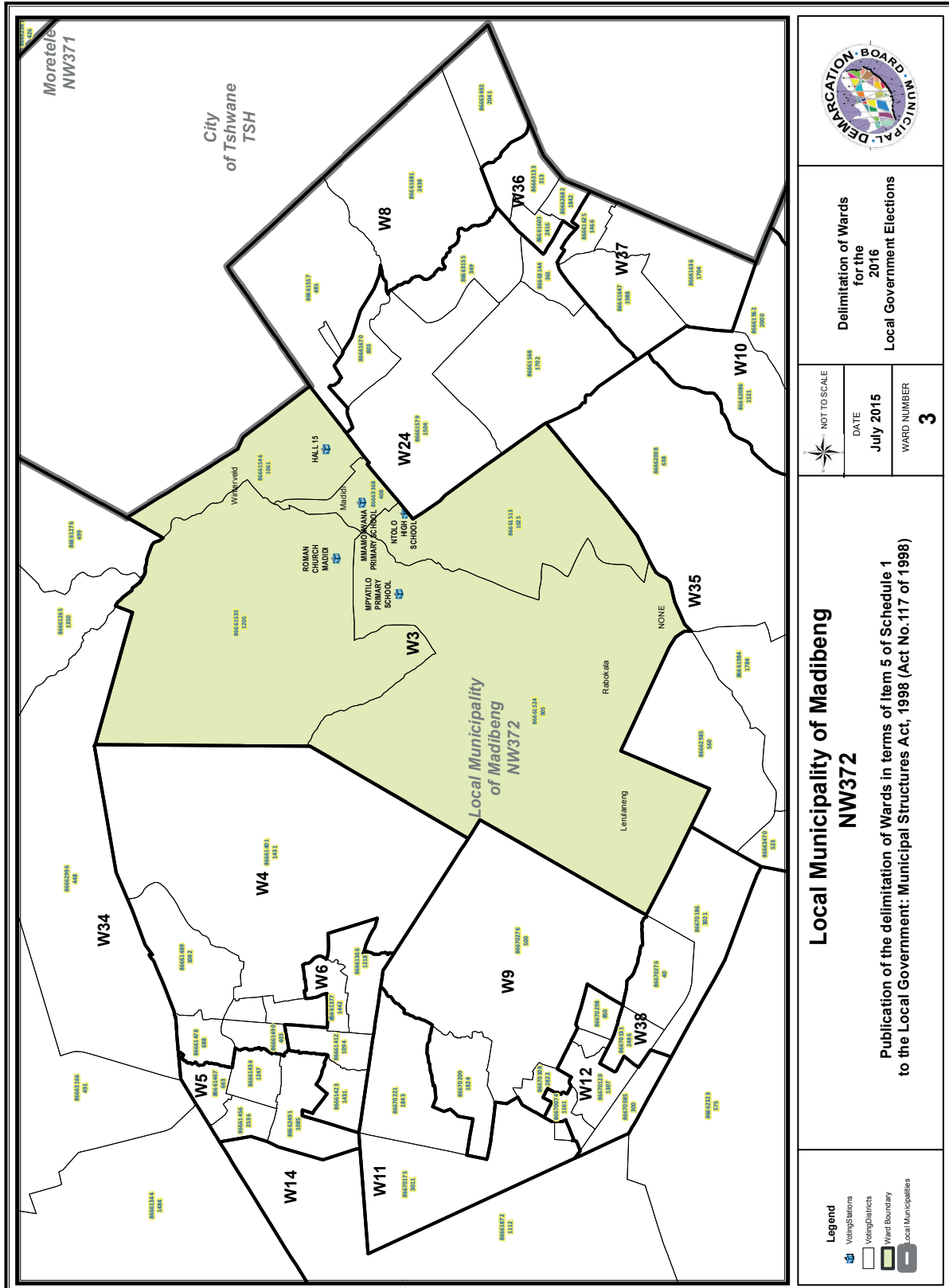
Publication of the delimitation of Wards in terms of Item 5 of Schedule 1  
to the Local Government: Municipal Structures Act, 1998 (Act No. 117 of 1998)

**Delimitation of Wards  
for the  
2016  
Local Government Elections**

NOT TO SCALE

DATE  
**July 2015**

WARD NUMBER  
**2**



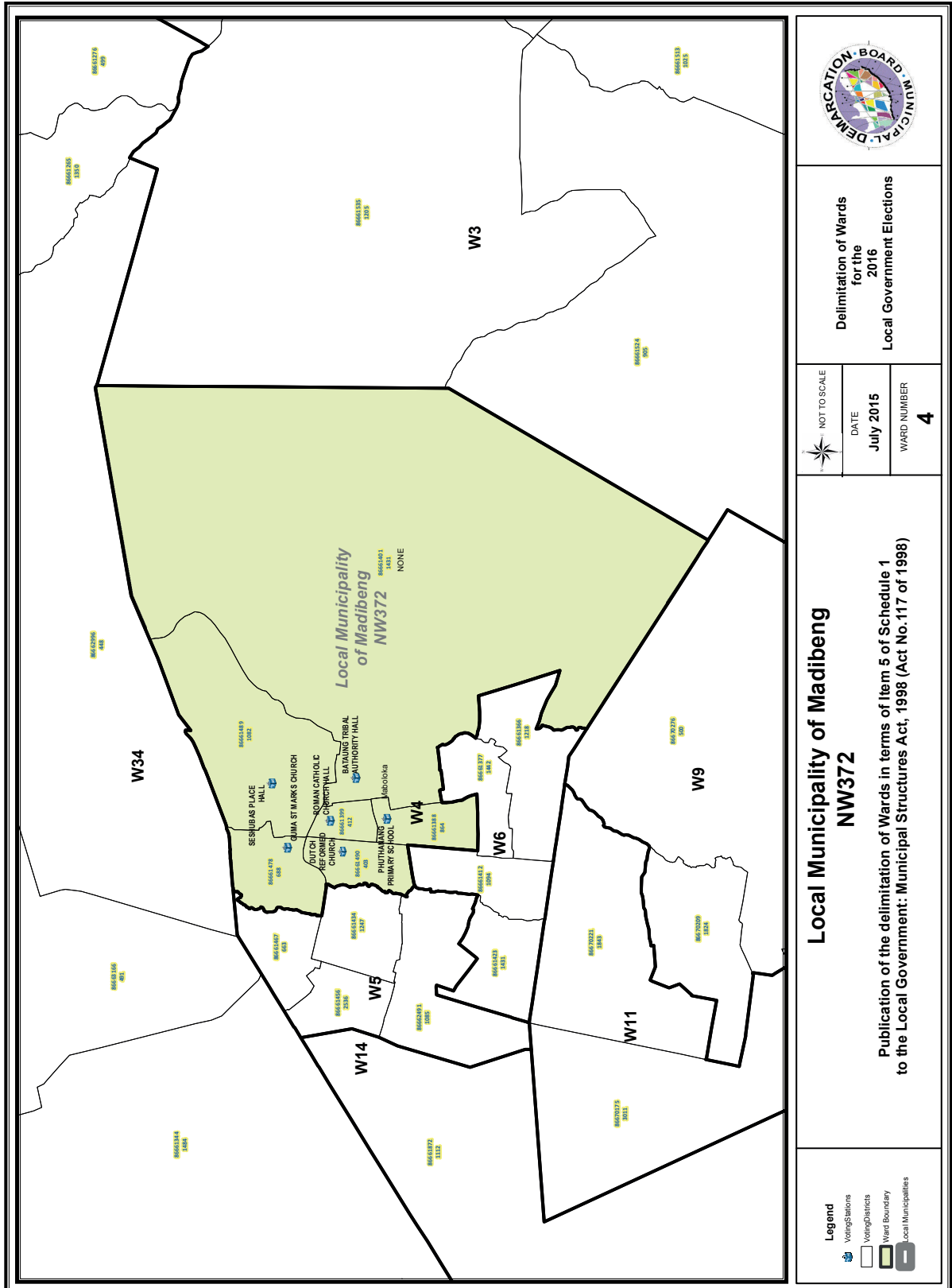
**Delimitation of Wards for the 2016 Local Government Elections**

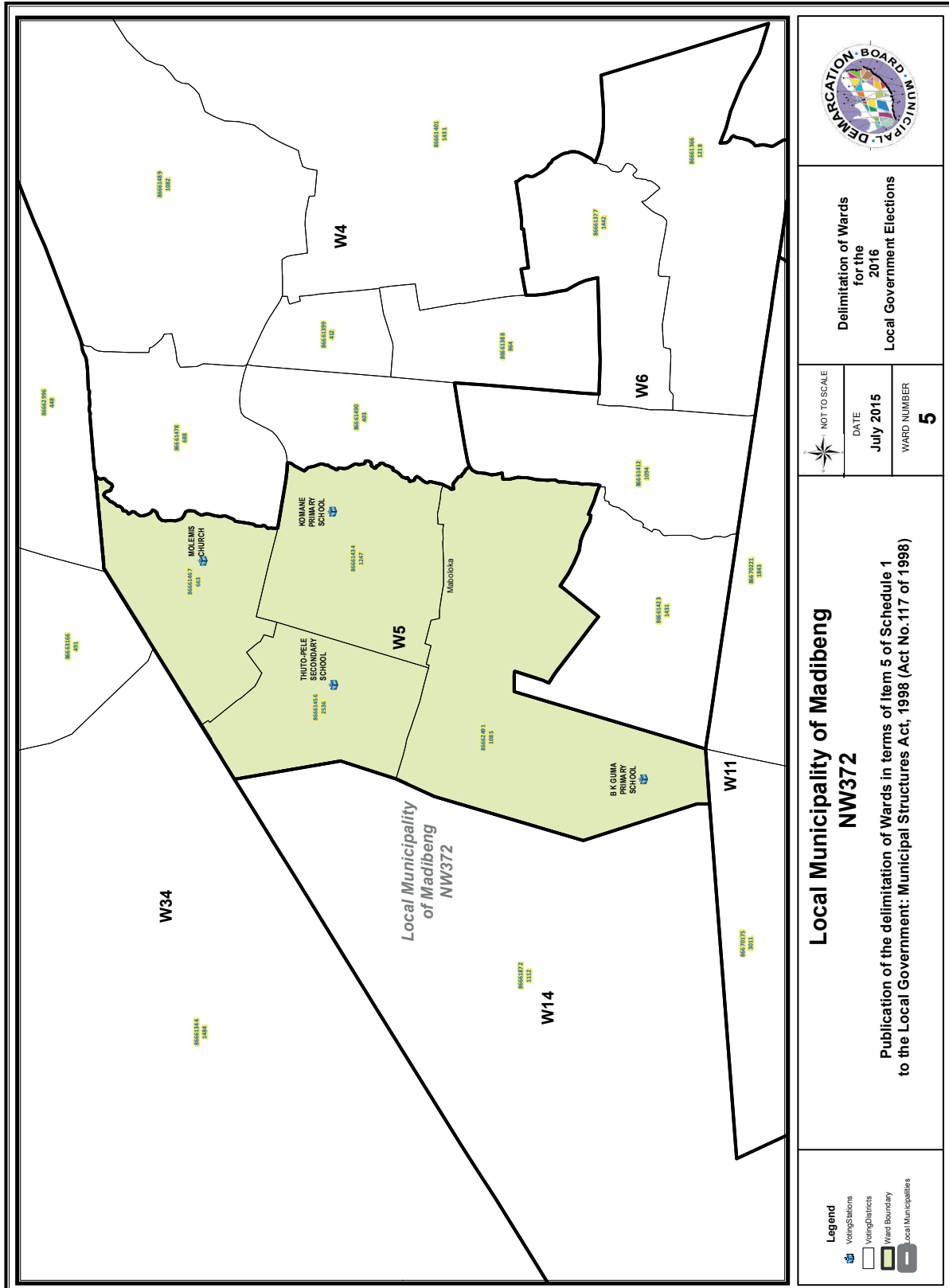
NOT TO SCALE
DATE <b>July 2015</b>
WARD NUMBER <b>3</b>

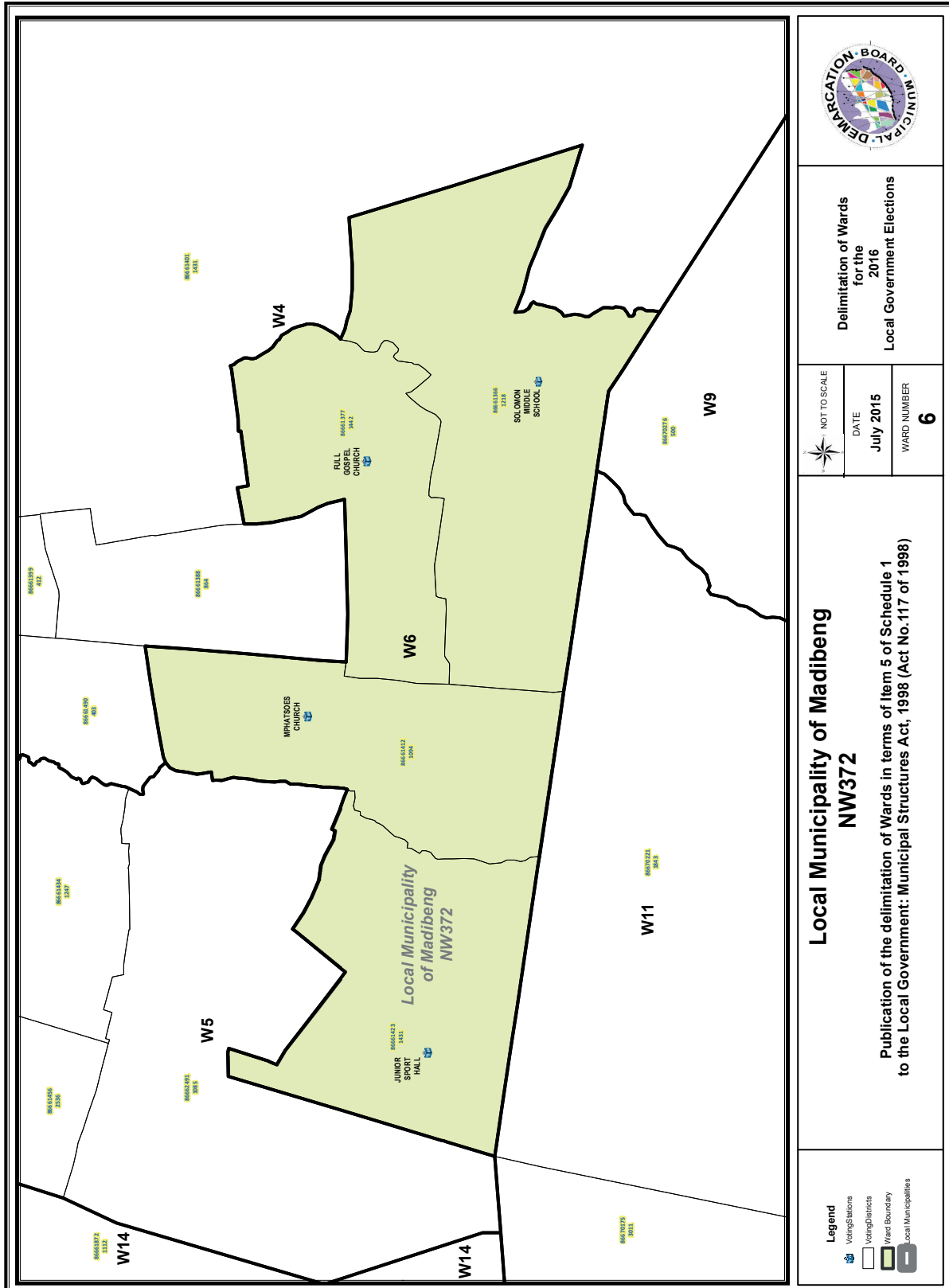
**Local Municipality of Madibeng NW372**

Publication of the delimitation of Wards in terms of Item 5 of Schedule 1 to the Local Government: Municipal Structures Act, 1998 (Act No.117 of 1998)

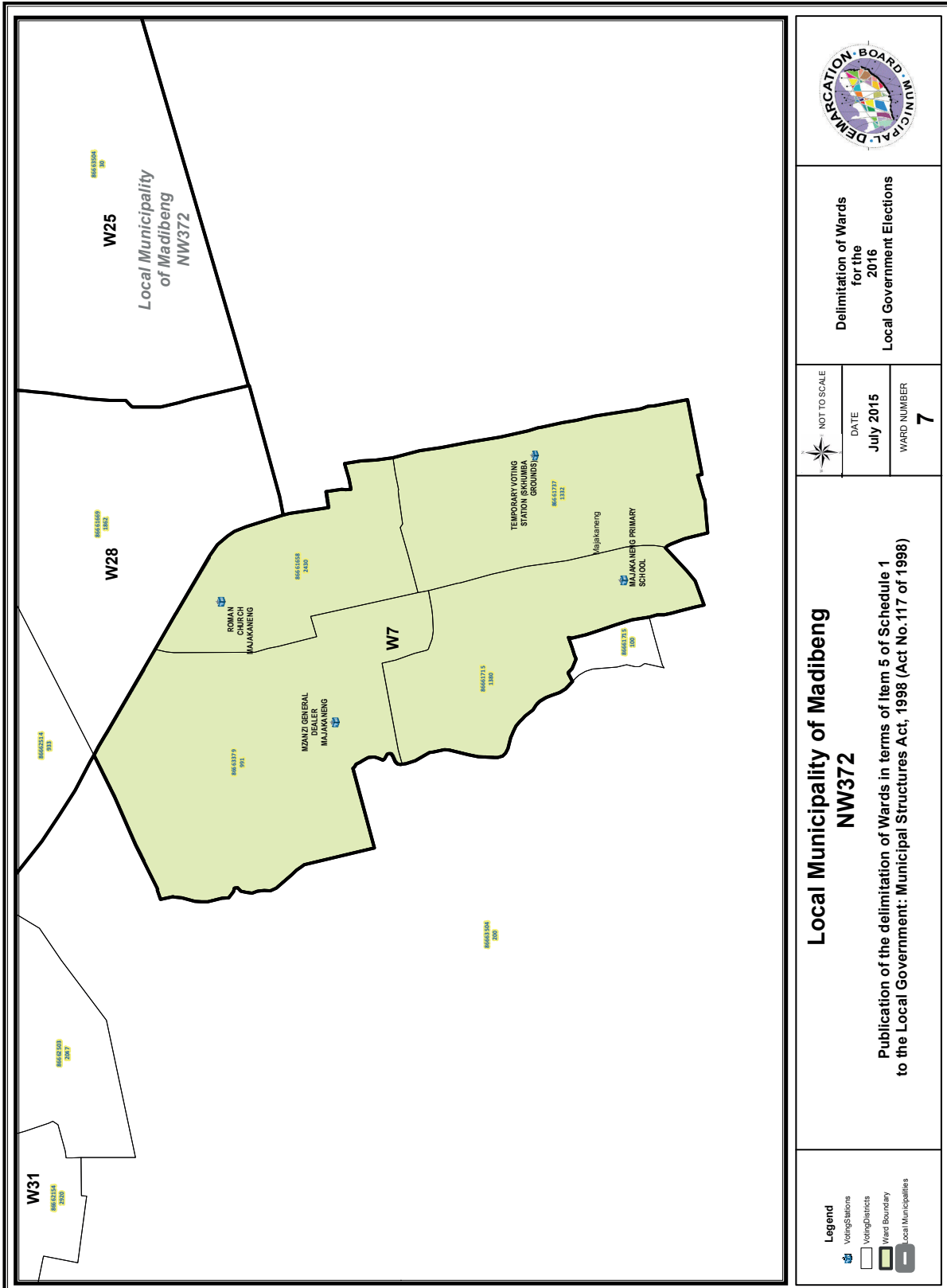
- Legend**
- Voting Stations
  - Voting Districts
  - Ward Boundary
  - Local Municipalities

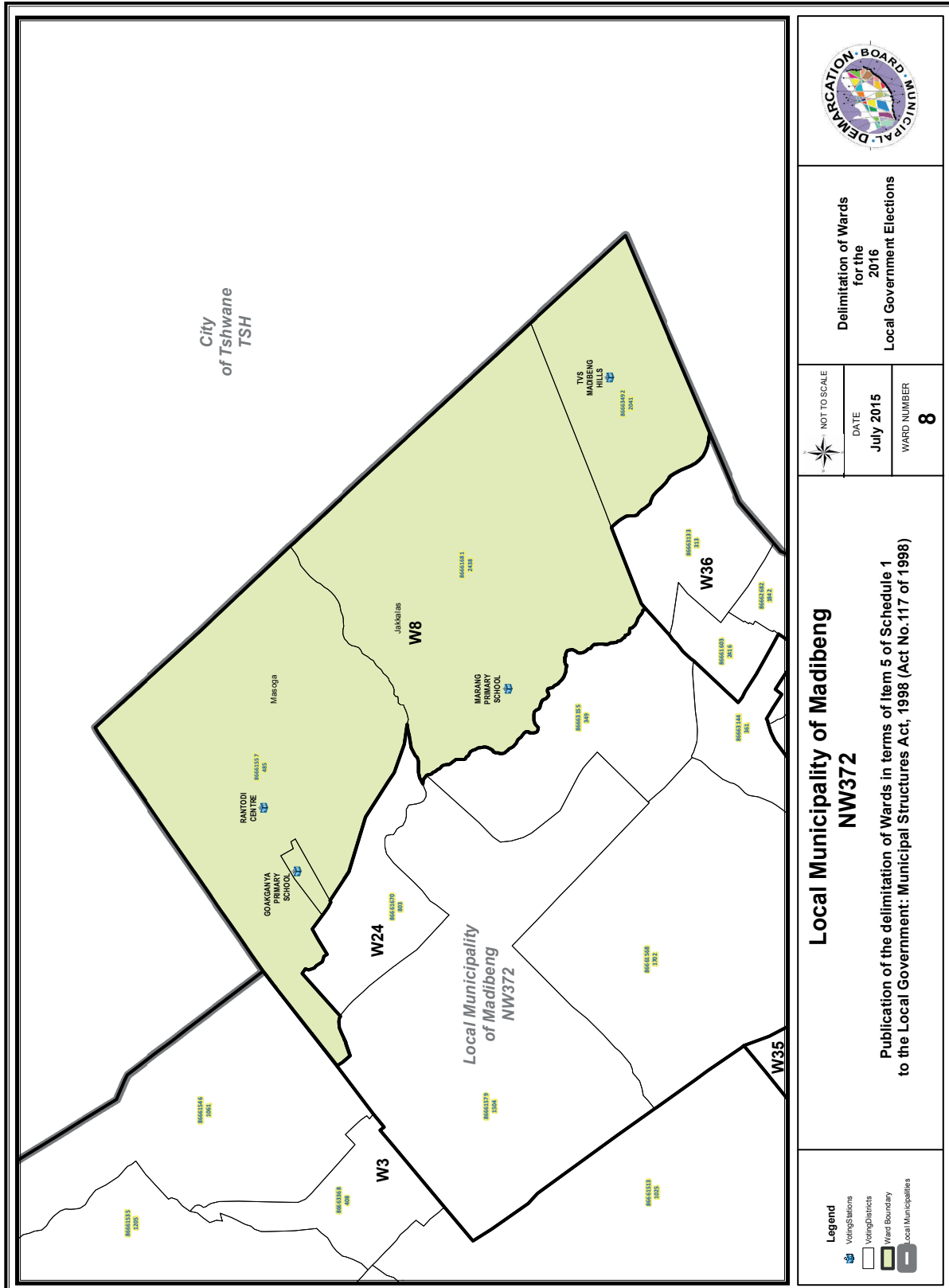


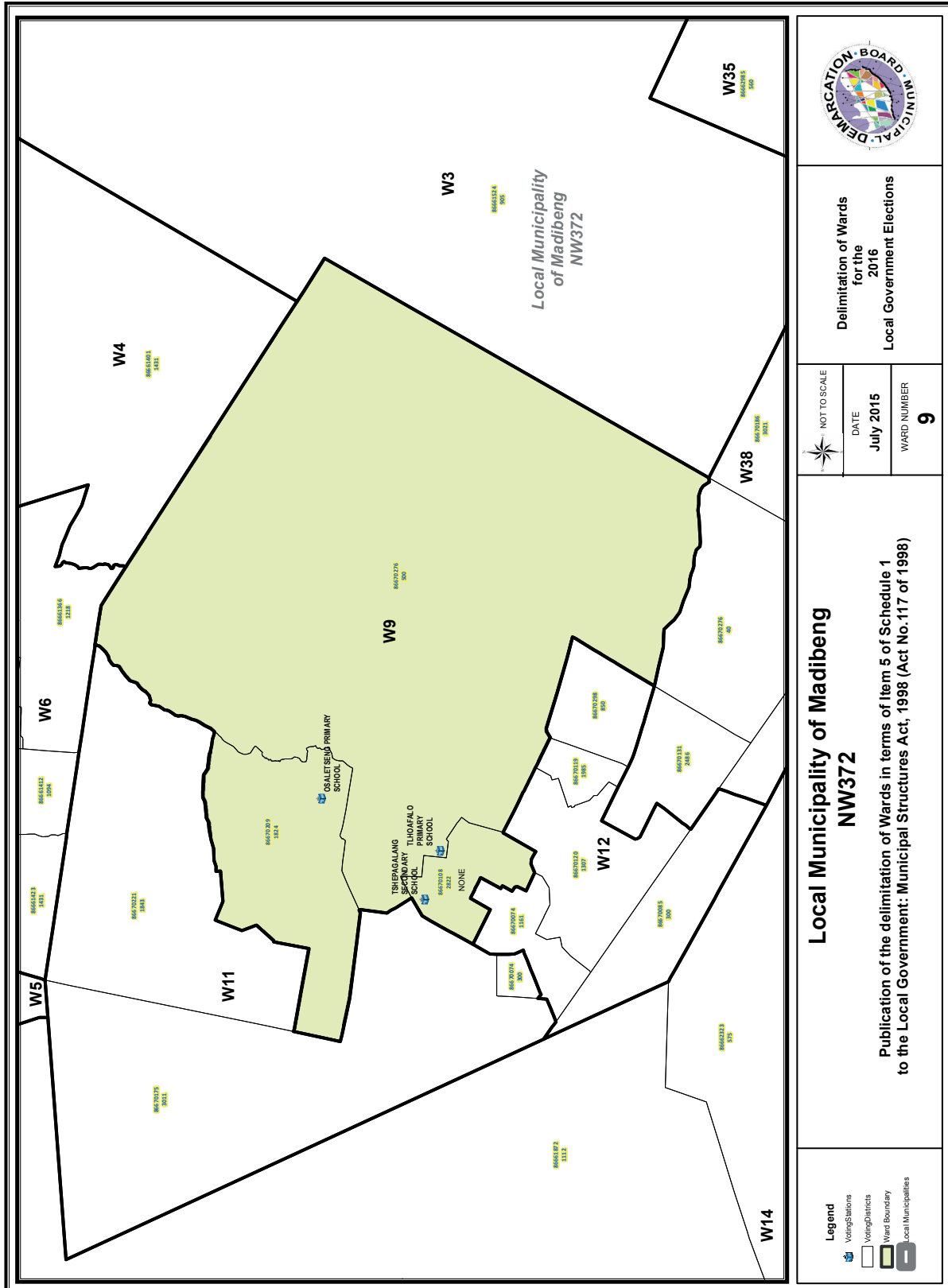












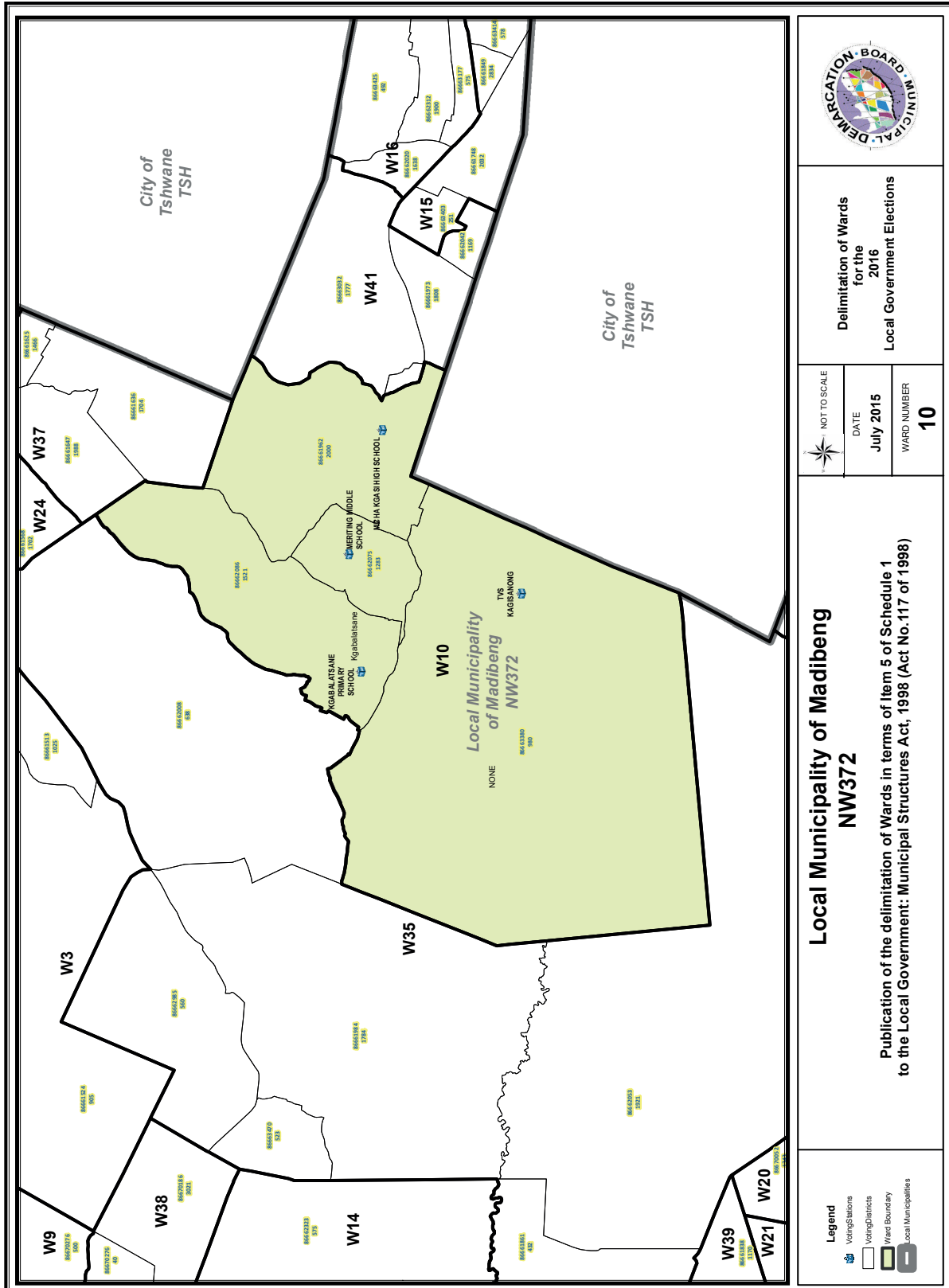
Delimitation of Wards  
for the  
2016  
Local Government Elections

NOT TO SCALE
DATE July 2015
WARD NUMBER 9

**Local Municipality of Madibeng  
NW372**

Publication of the delimitation of Wards in terms of Item 5 of Schedule 1  
to the Local Government: Municipal Structures Act, 1998 (Act No. 117 of 1998)

- Legend**
- Voting Stations
  - Voting Districts
  - Ward Boundary
  - Local Municipalities



**DEMOCRATIC BOARD MUNICIPAL**

**Delimitation of Wards for the 2016 Local Government Elections**

NOT TO SCALE

DATE  
**July 2015**

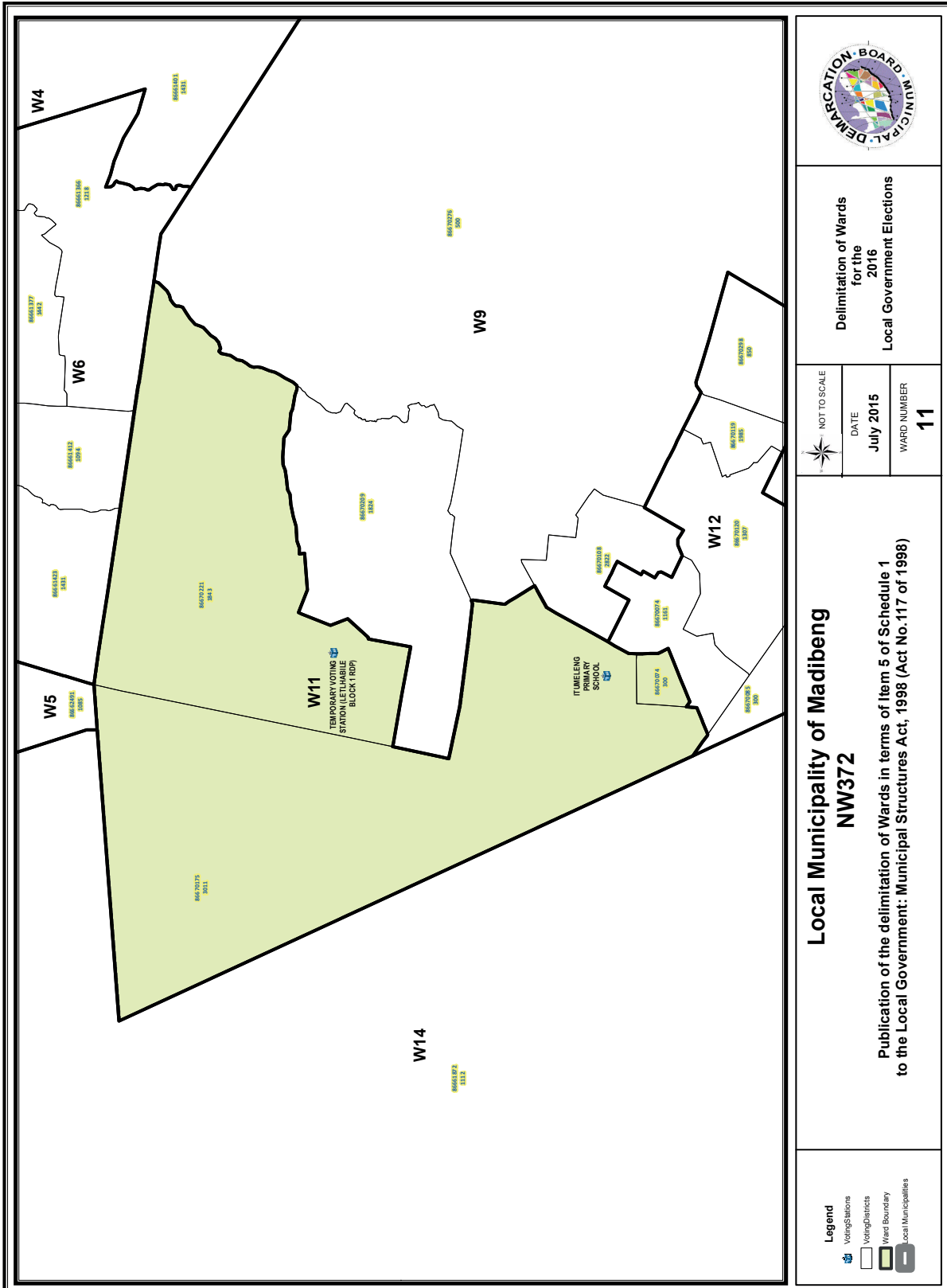
WARD NUMBER  
**10**

**Local Municipality of Madibeng NW372**

**Publication of the delimitation of Wards in terms of Item 5 of Schedule 1 to the Local Government: Municipal Structures Act, 1998 (Act No. 117 of 1998)**

**Legend**

- Voting Stations
- Voting Districts
- Ward Boundary
- Local Municipalities



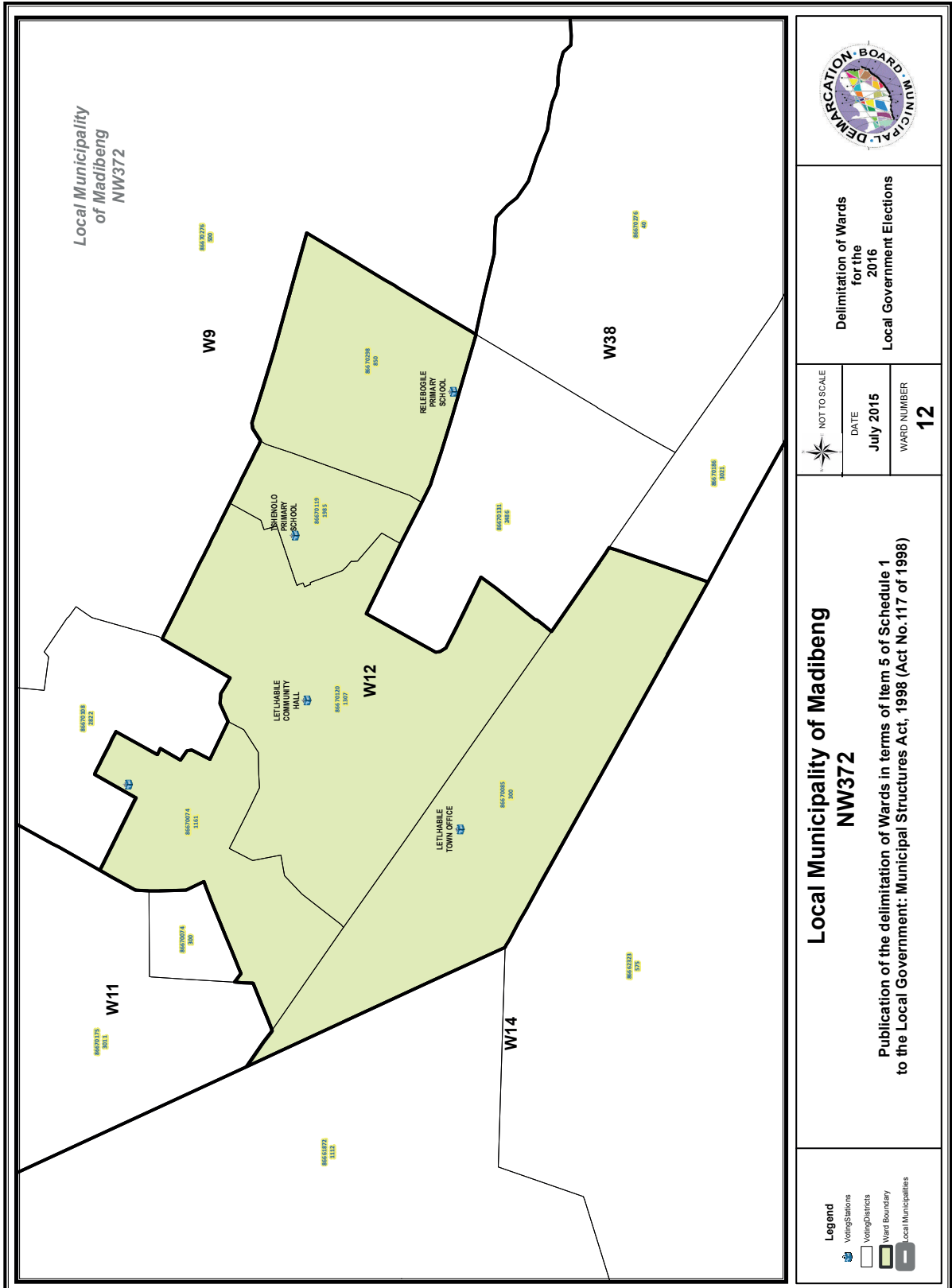
**Delimitation of Wards  
for the  
2016  
Local Government Elections**

NOT TO SCALE  
DATE  
**July 2015**  
WARD NUMBER  
**11**

**Local Municipality of Madibeng  
NW372**

**Publication of the delimitation of Wards in terms of Item 5 of Schedule 1  
to the Local Government: Municipal Structures Act, 1998 (Act No.117 of 1998)**

- Legend**
- Voting Stations
  - Voting Districts
  - Ward Boundary
  - Local Municipalities



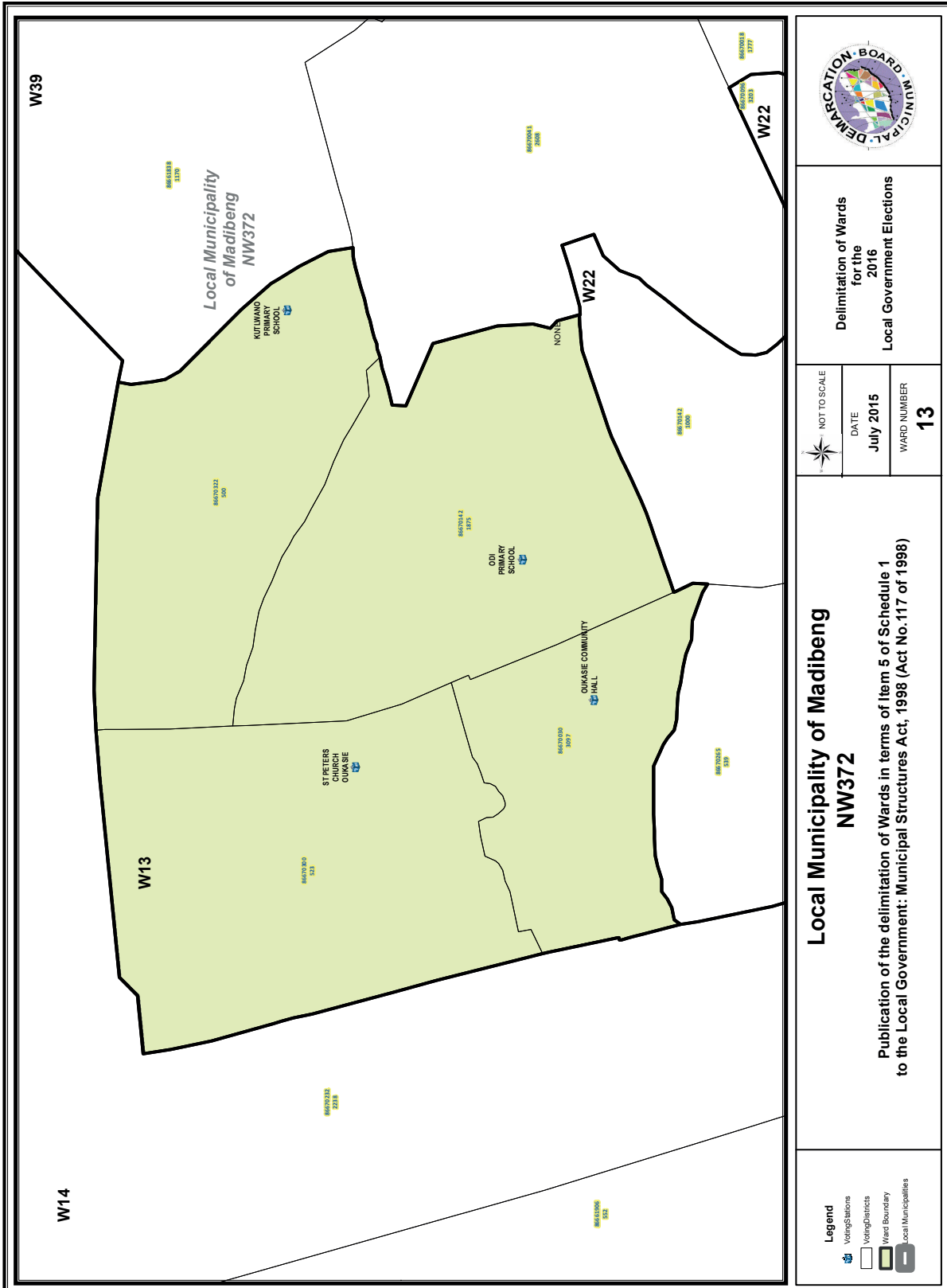
**Delimitation of Wards for the 2016 Local Government Elections**

NOT TO SCALE
DATE <b>July 2015</b>
WARD NUMBER <b>12</b>

**Local Municipality of Madibeng NW372**

Publication of the delimitation of Wards in terms of Item 5 of Schedule 1 to the Local Government: Municipal Structures Act, 1998 (Act No. 117 of 1998)

- Legend**
- Voting Stations
  - Voting Districts
  - Ward Boundary
  - Local Municipalities



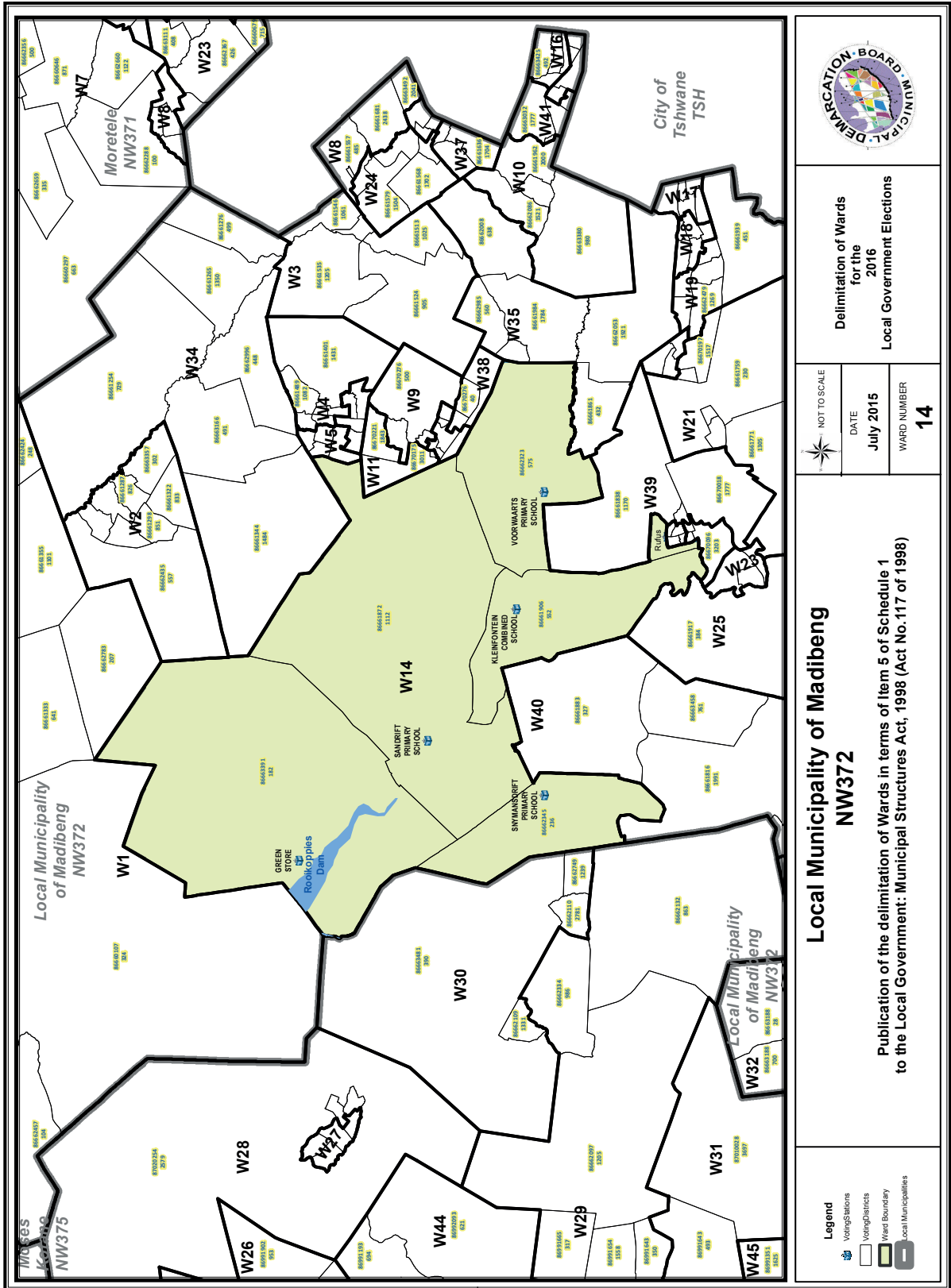
Delimitation of Wards for the 2016 Local Government Elections

NOT TO SCALE  
 DATE: July 2015  
 WARD NUMBER: 13

**Local Municipality of Madibeng NW372**

Publication of the delimitation of Wards in terms of Item 5 of Schedule 1 to the Local Government: Municipal Structures Act, 1998 (Act No. 117 of 1998)


- Legend**
- Voting Stations
  - Voting Districts
  - Ward Boundary
  - Local Municipalities



**Local Municipality of Madibeng**  
**NW372**

Publication of the delimitation of Wards in terms of Item 5 of Schedule 1 to the Local Government: Municipal Structures Act, 1998 (Act No.117 of 1998)

Delimitation of Wards  
for the  
2016  
Local Government Elections







NOT TO SCALE

DATE  
**July 2015**

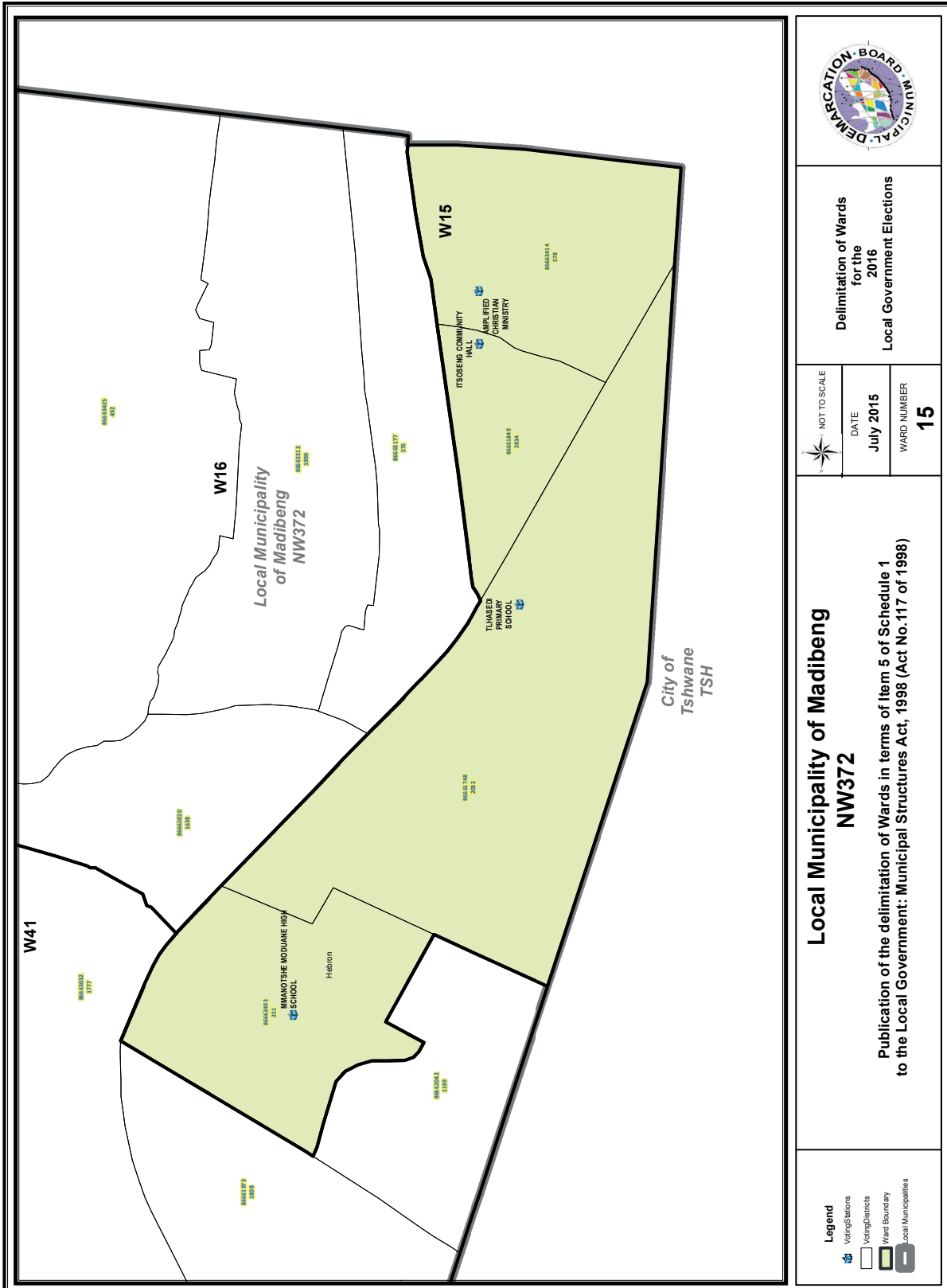
WARD NUMBER  
**14**

**Local Municipality of Madibeng**  
**NW372**

Legend

-  Voting Stations
-  Voting Districts
-  Ward Boundary
-  Local Municipalities





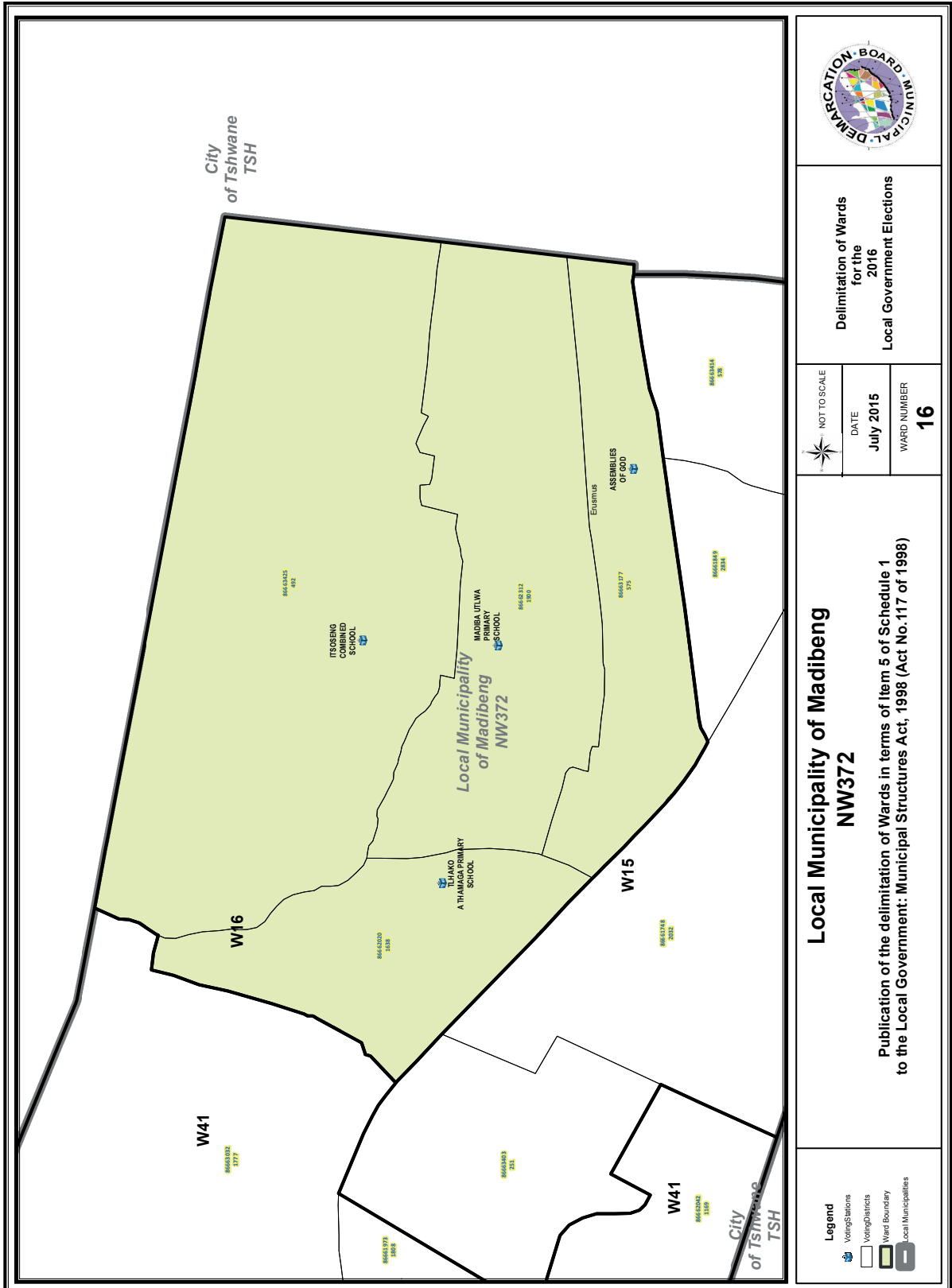
**Delimitation of Wards  
for the  
2016  
Local Government Elections**

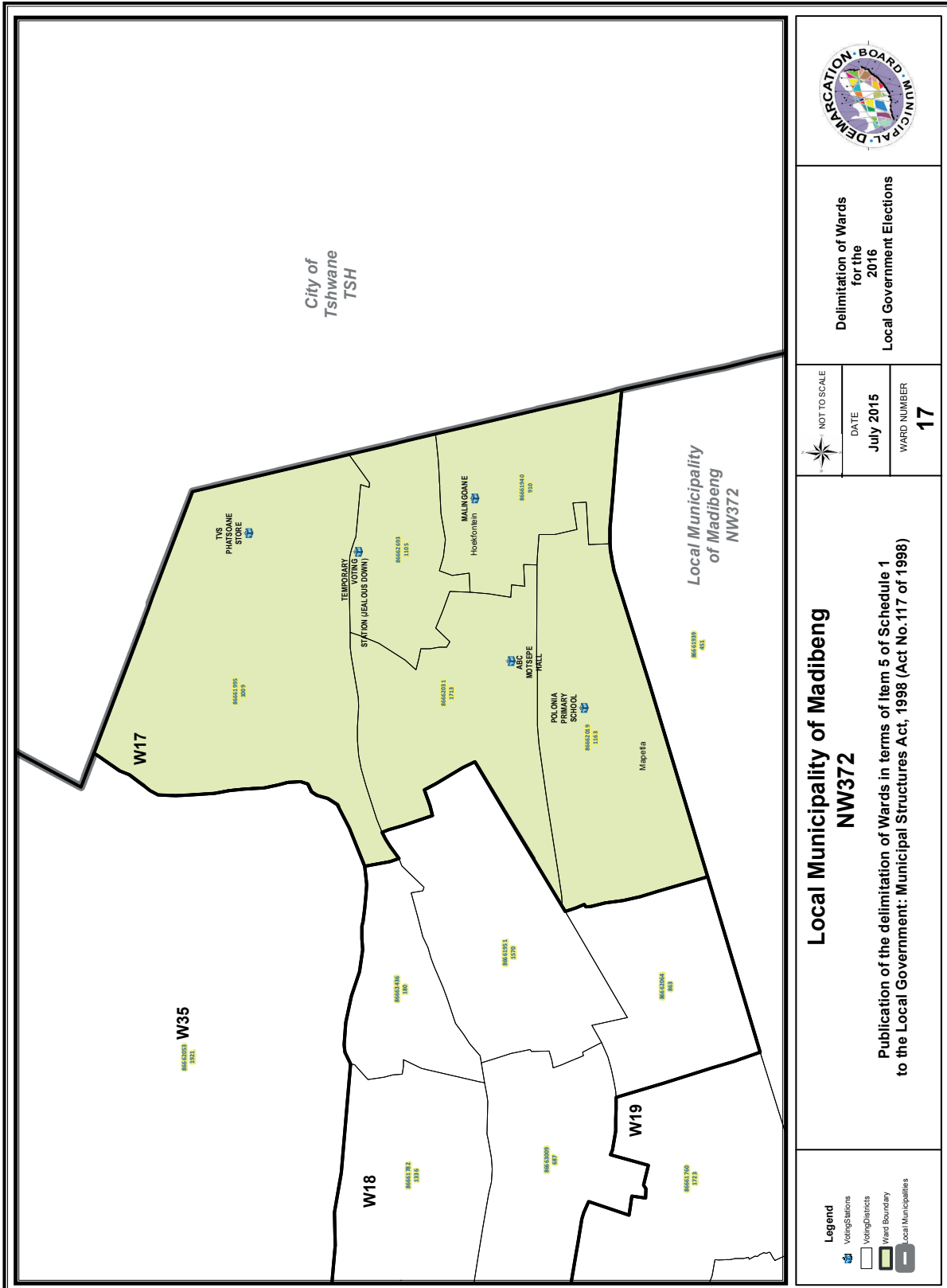
NOT TO SCALE
DATE <b>July 2015</b>
WARD NUMBER <b>15</b>

**Local Municipality of Madibeng  
NW372**

**Publication of the delimitation of Wards in terms of Item 5 of Schedule 1  
to the Local Government: Municipal Structures Act, 1998 (Act No.117 of 1998)**

- Legend**
- Voting Stations
  - Voting Districts
  - Ward Boundary
  - Local Municipalities





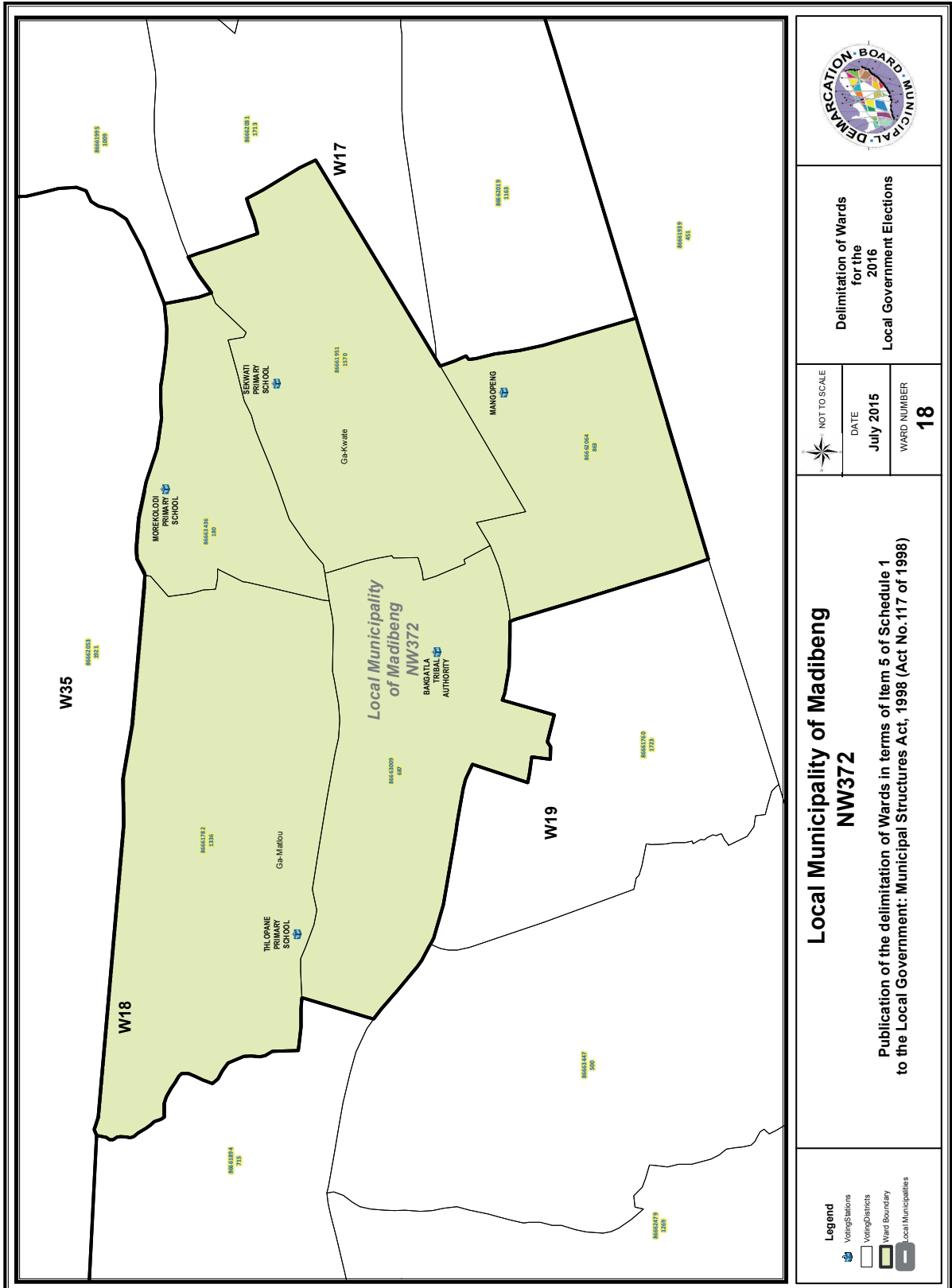
**Delimitation of Wards for the 2016 Local Government Elections**

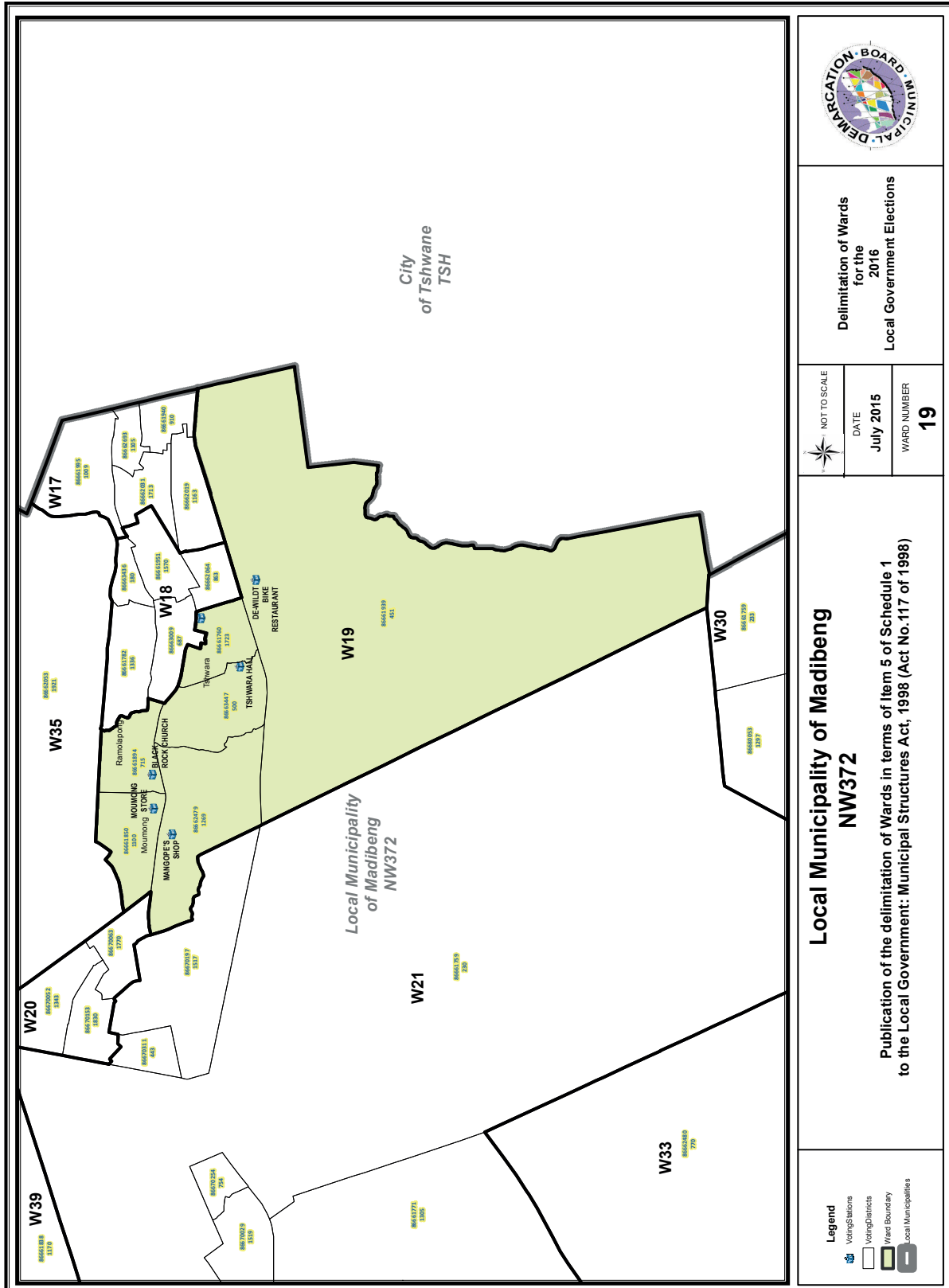
NOT TO SCALE
DATE <b>July 2015</b>
WARD NUMBER <b>17</b>

**Local Municipality of Madibeng NW372**

Publication of the delimitation of Wards in terms of Item 5 of Schedule 1 to the Local Government: Municipal Structures Act, 1998 (Act No.117 of 1998)

- Legend**
- Voting Stations
  - Voting Districts
  - Ward Boundary
  - Local Municipalities





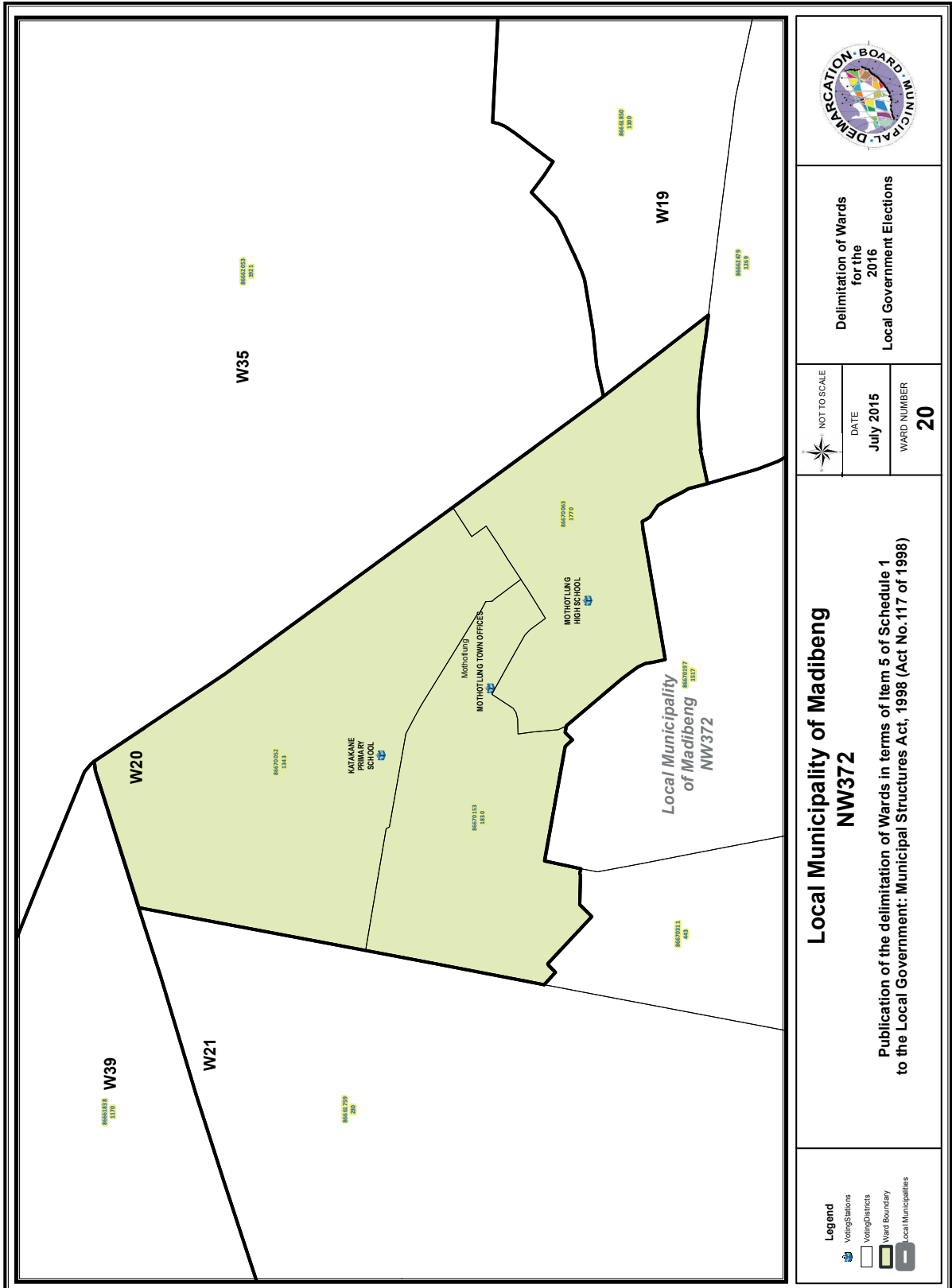
Delimitation of Wards  
for the  
2016  
Local Government Elections

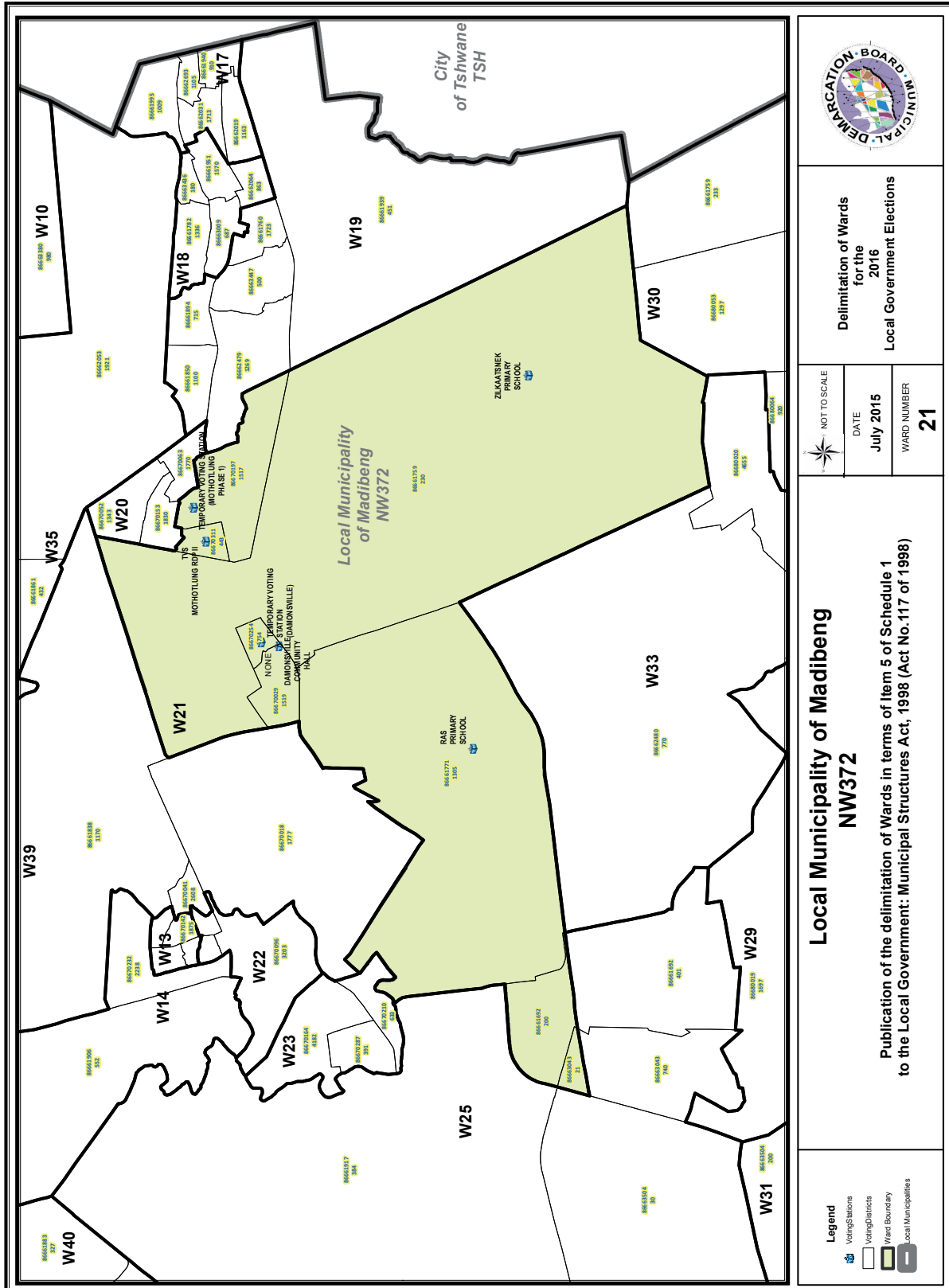
NOT TO SCALE
DATE July 2015
WARD NUMBER 19

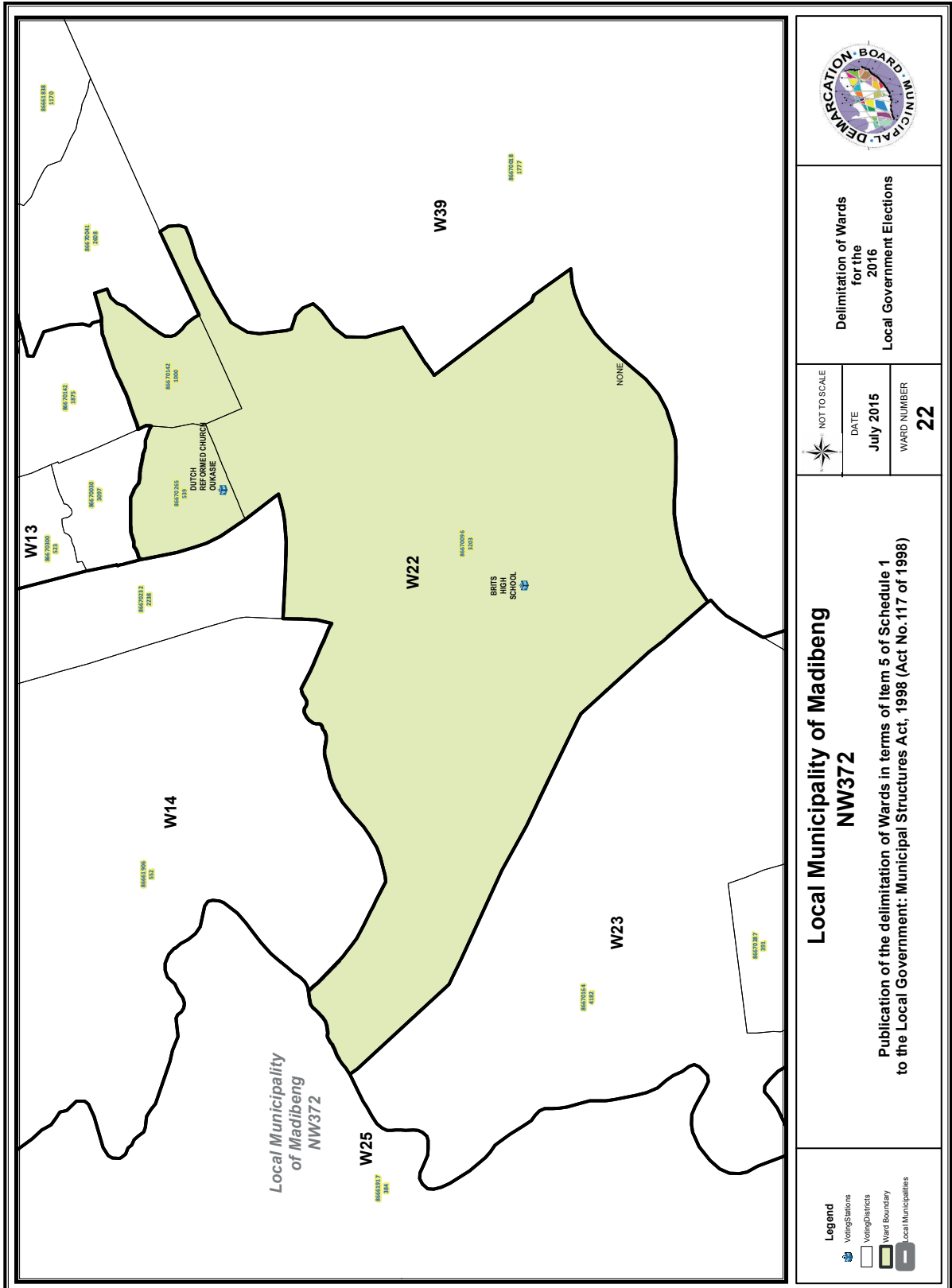
**Local Municipality of Madibeng  
NW372**

Publication of the delimitation of Wards in terms of Item 5 of Schedule 1  
to the Local Government: Municipal Structures Act, 1998 (Act No.117 of 1998)

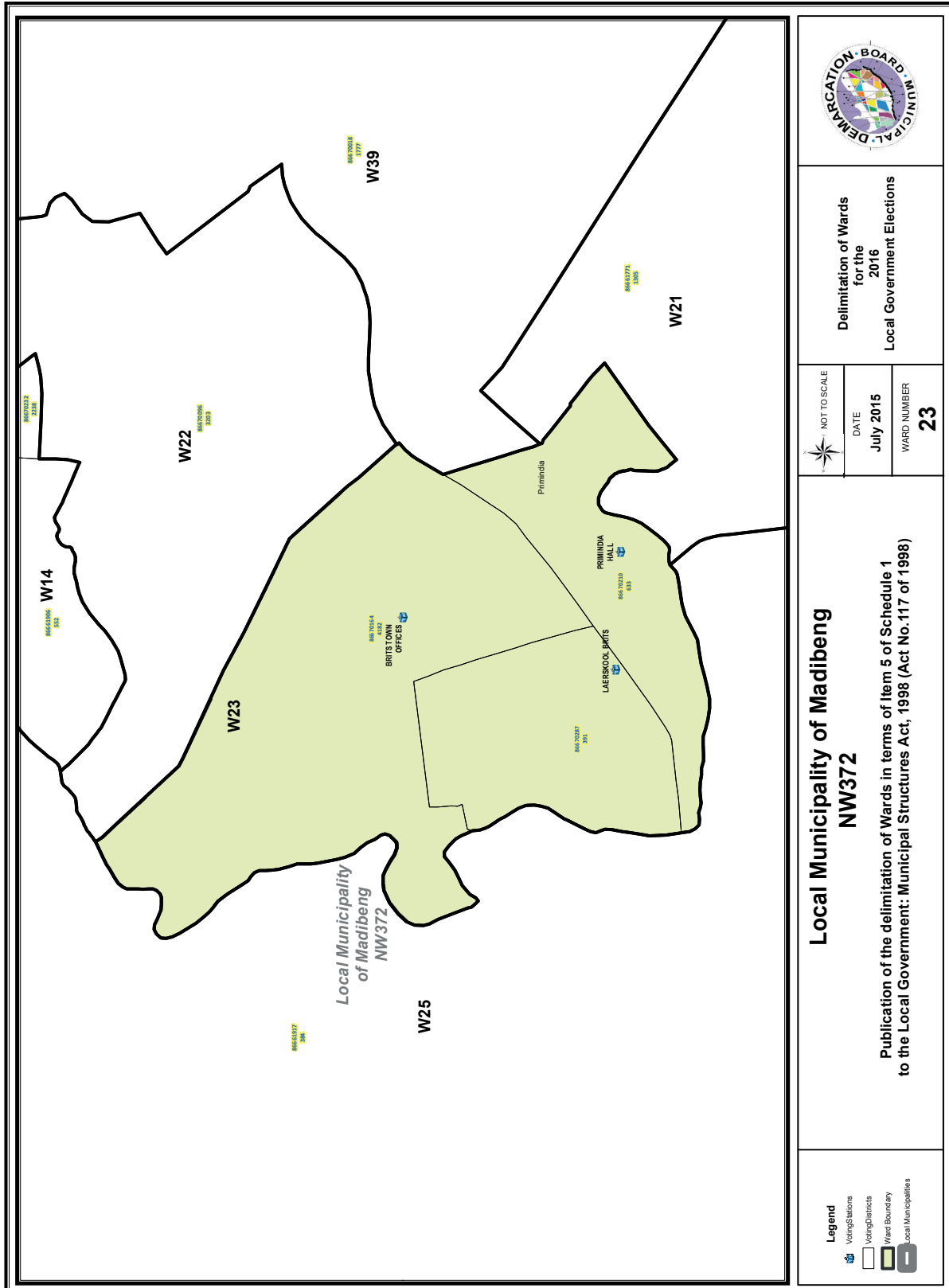
- Legend**
- Voting Stations
  - Voting Districts
  - Ward Boundary
  - Local Municipalities











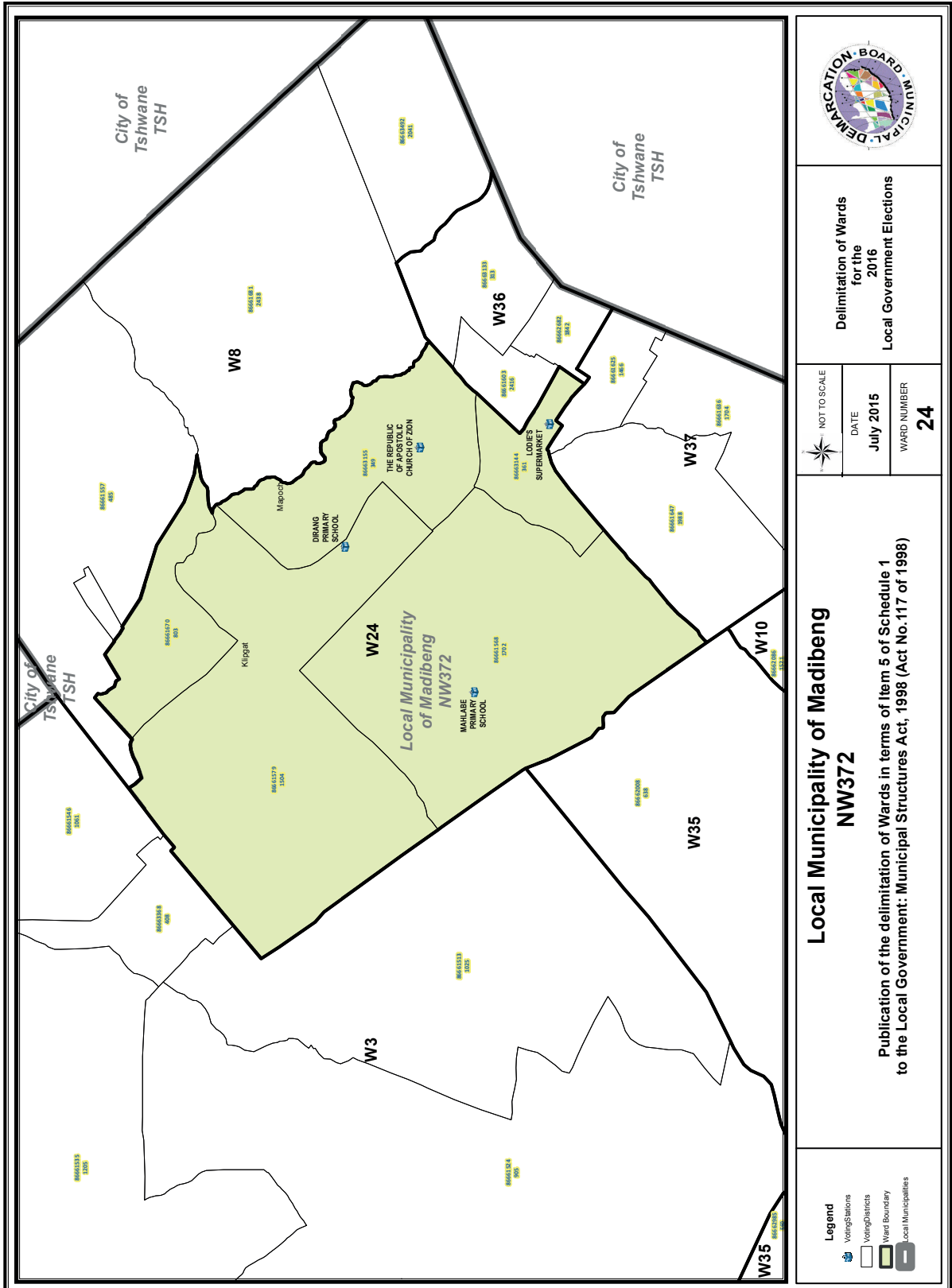
**Delimitation of Wards for the 2016 Local Government Elections**



NOT TO SCALE  
 DATE: July 2015  
 WARD NUMBER: 23

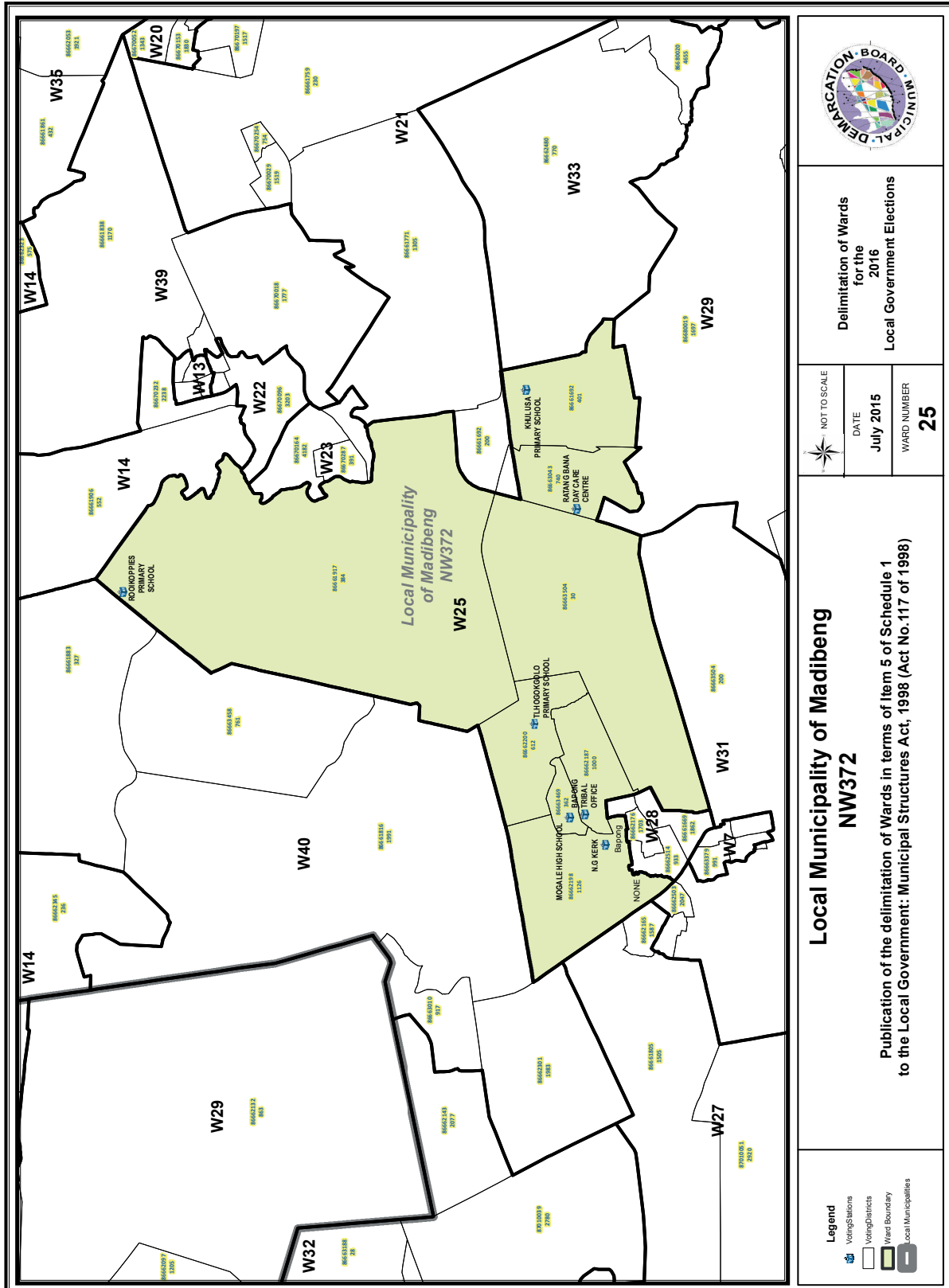
**Local Municipality of Madibeng NW372**  
 Publication of the delimitation of Wards in terms of Item 5 of Schedule 1 to the Local Government: Municipal Structures Act, 1998 (Act No.117 of 1998)

**Legend**

- Voting Stations
- Voting Districts
- Ward Boundary
- Local Municipalities



	Delimitation of Wards for the 2016 Local Government Elections	
	NOT TO SCALE 	DATE July 2015
<p align="center"> <b>Local Municipality of Madibeng</b>  <b>NW372</b> </p> <p align="center">                 Publication of the delimitation of Wards in terms of Item 5 of Schedule 1                  to the Local Government: Municipal Structures Act, 1998 (Act No.117 of 1998)             </p>		
<b>Legend</b> Voting Stations Voting Districts Ward Boundary Local Municipalities		



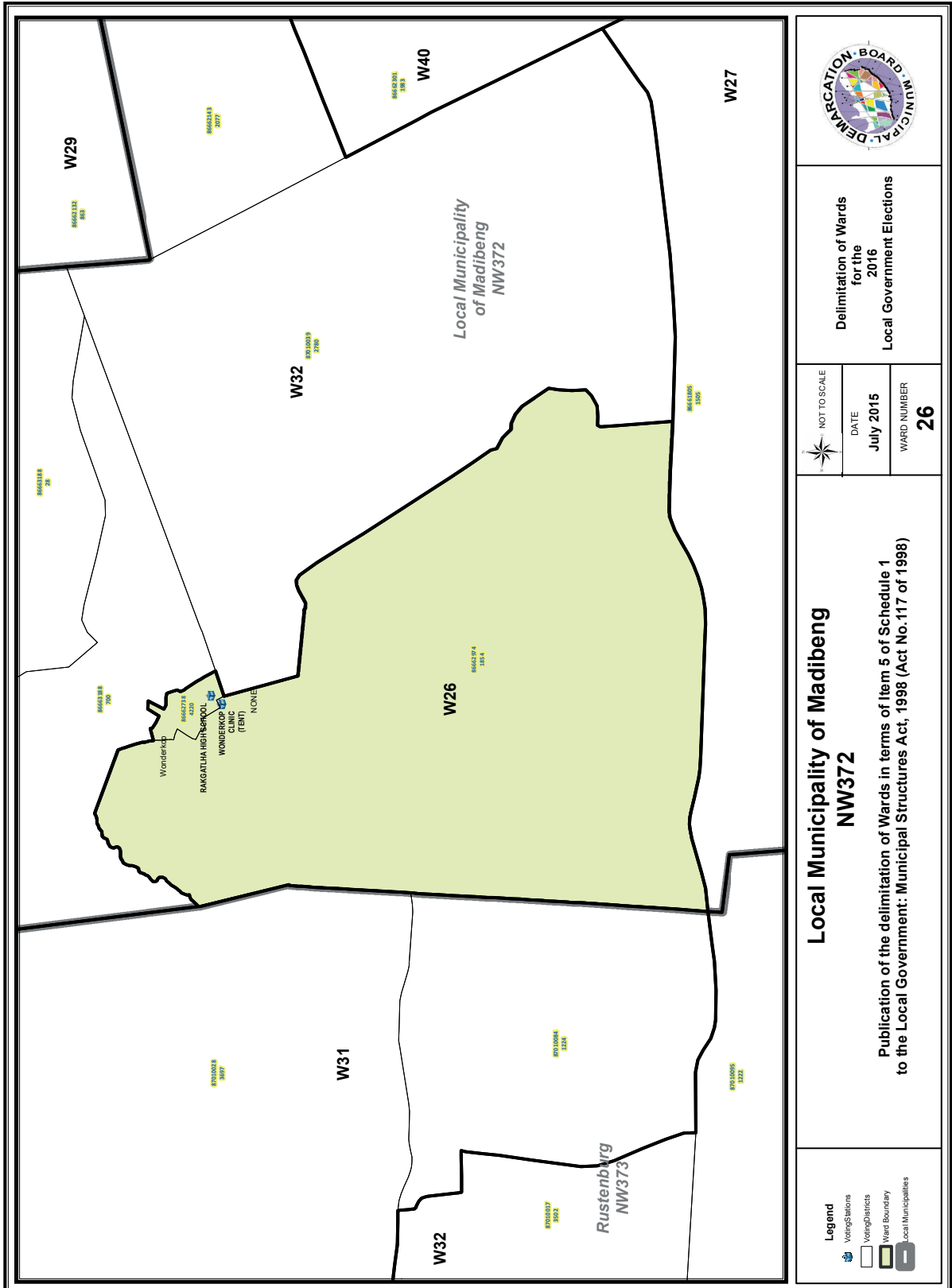
Delimitation of Wards  
for the  
2016  
Local Government Elections

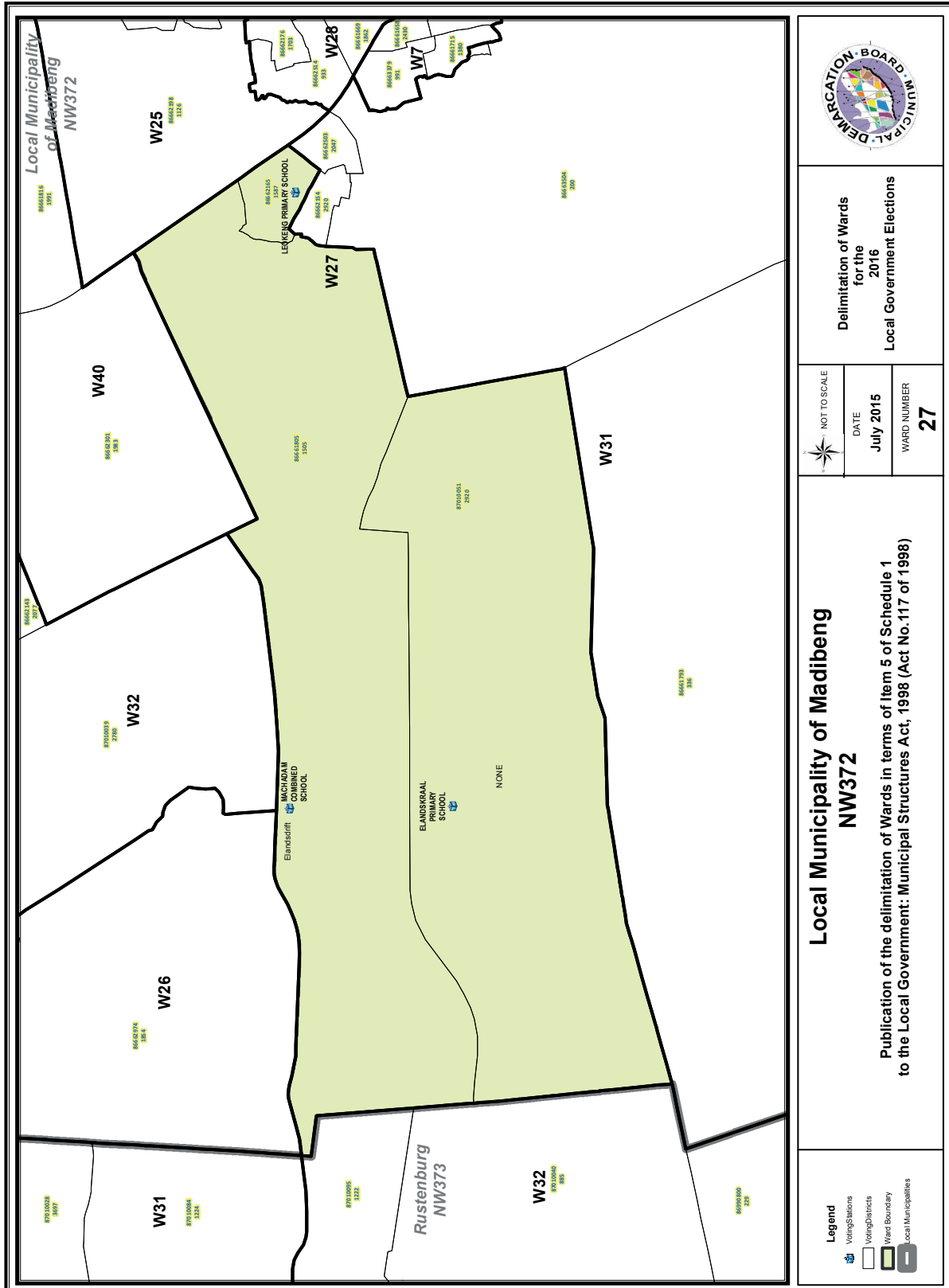
NOT TO SCALE  
DATE  
July 2015  
WARD NUMBER  
**25**

**Local Municipality of Madibeng  
NW372**

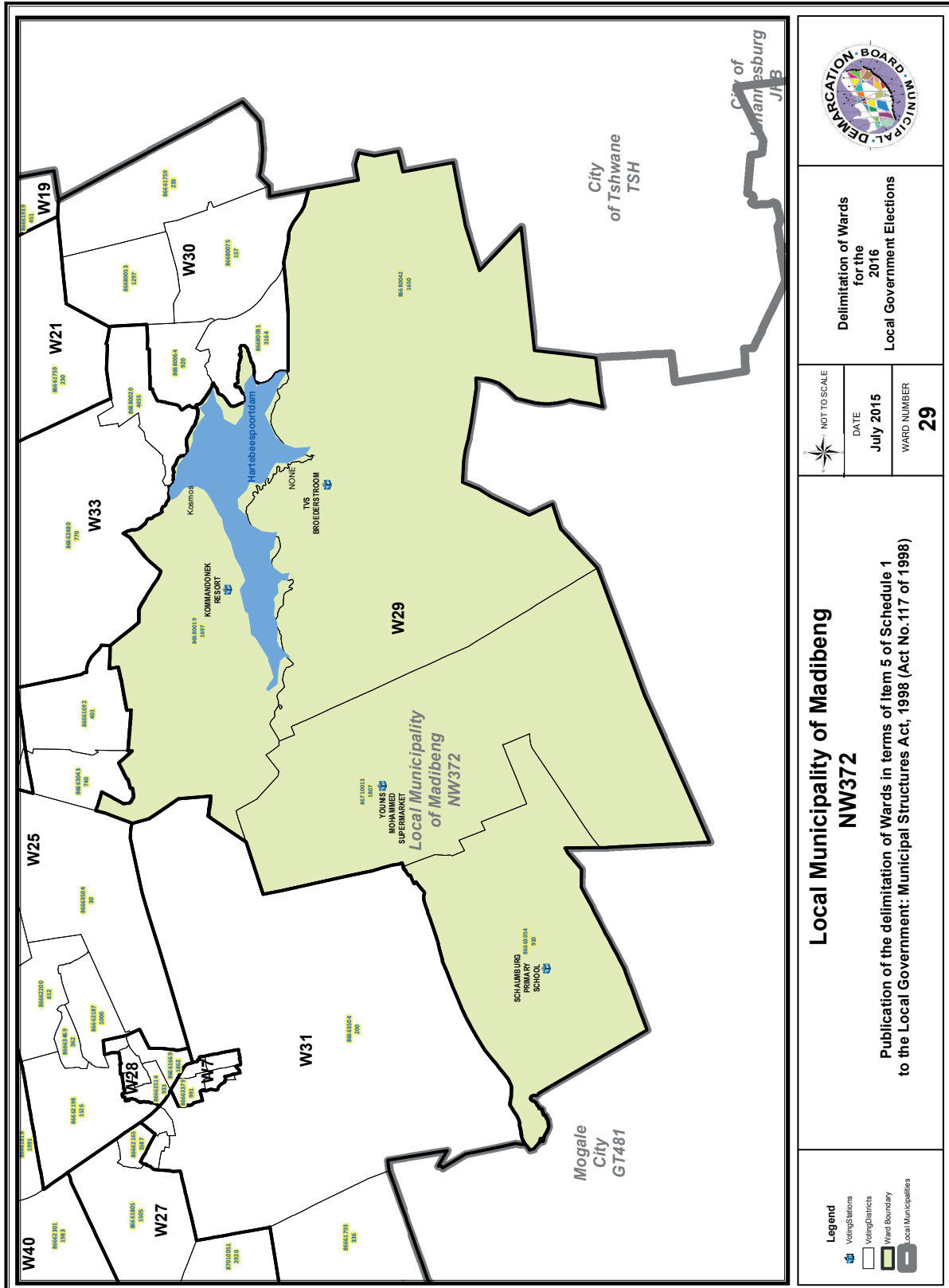
Publication of the delimitation of Wards in terms of Item 5 of Schedule 1  
to the Local Government: Municipal Structures Act, 1998 (Act No.117 of 1998)

- Voting Stations
- Voting Districts
- Ward Boundary
- Local Municipalities









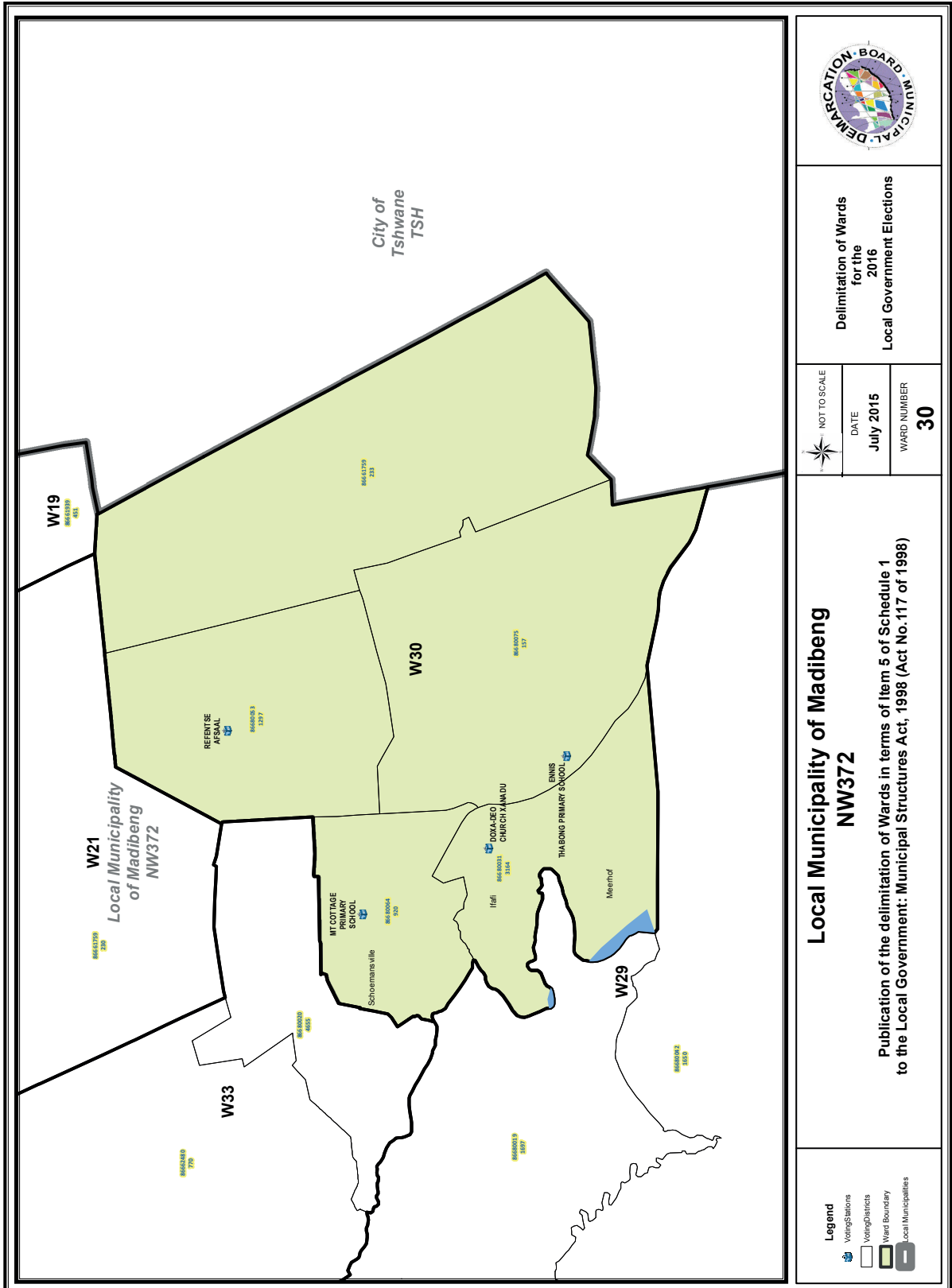
Delimitation of Wards for the 2016 Local Government Elections

NOT TO SCALE
DATE July 2015
WARD NUMBER 29

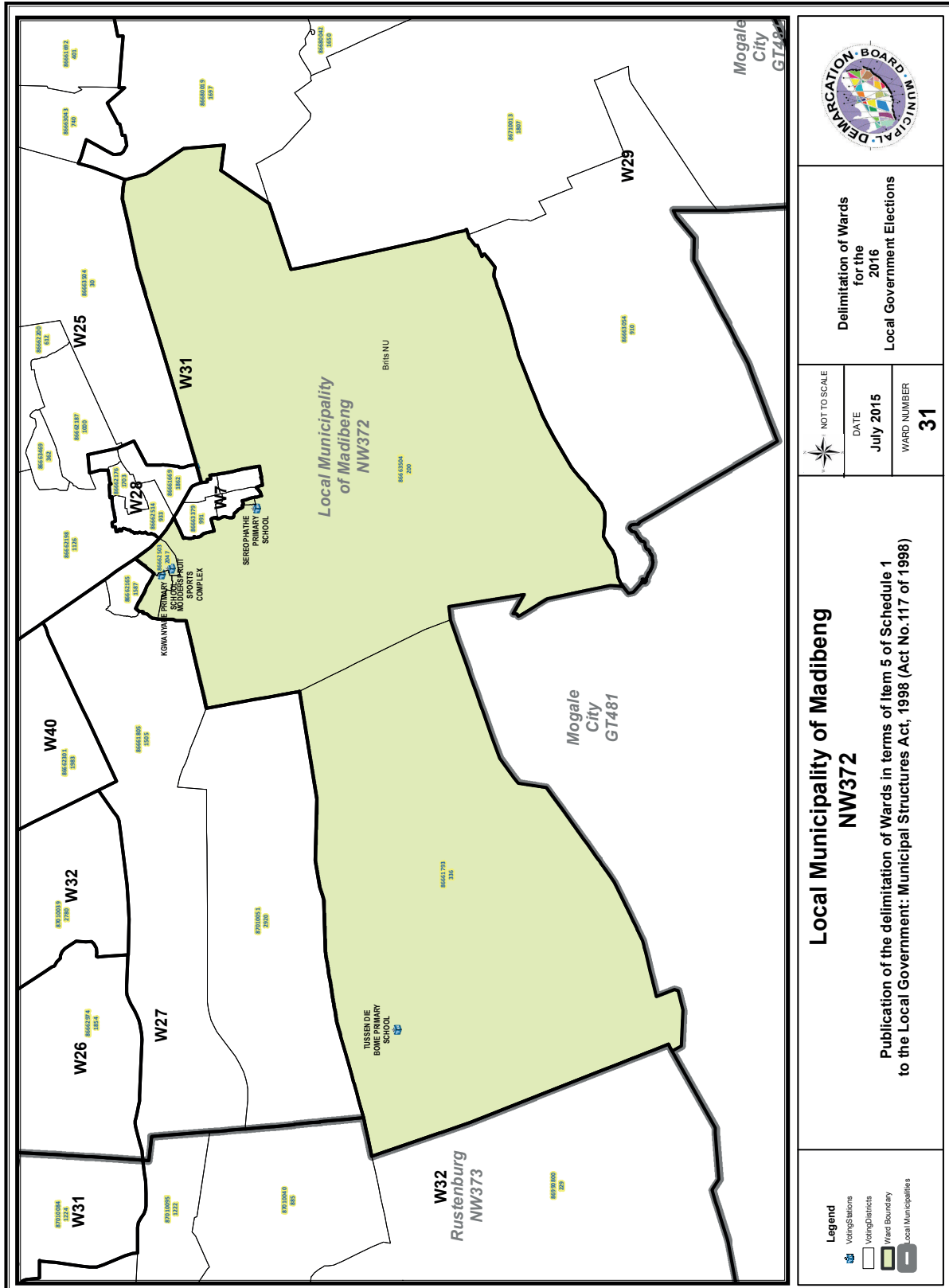
**Local Municipality of Madibeng NW372**

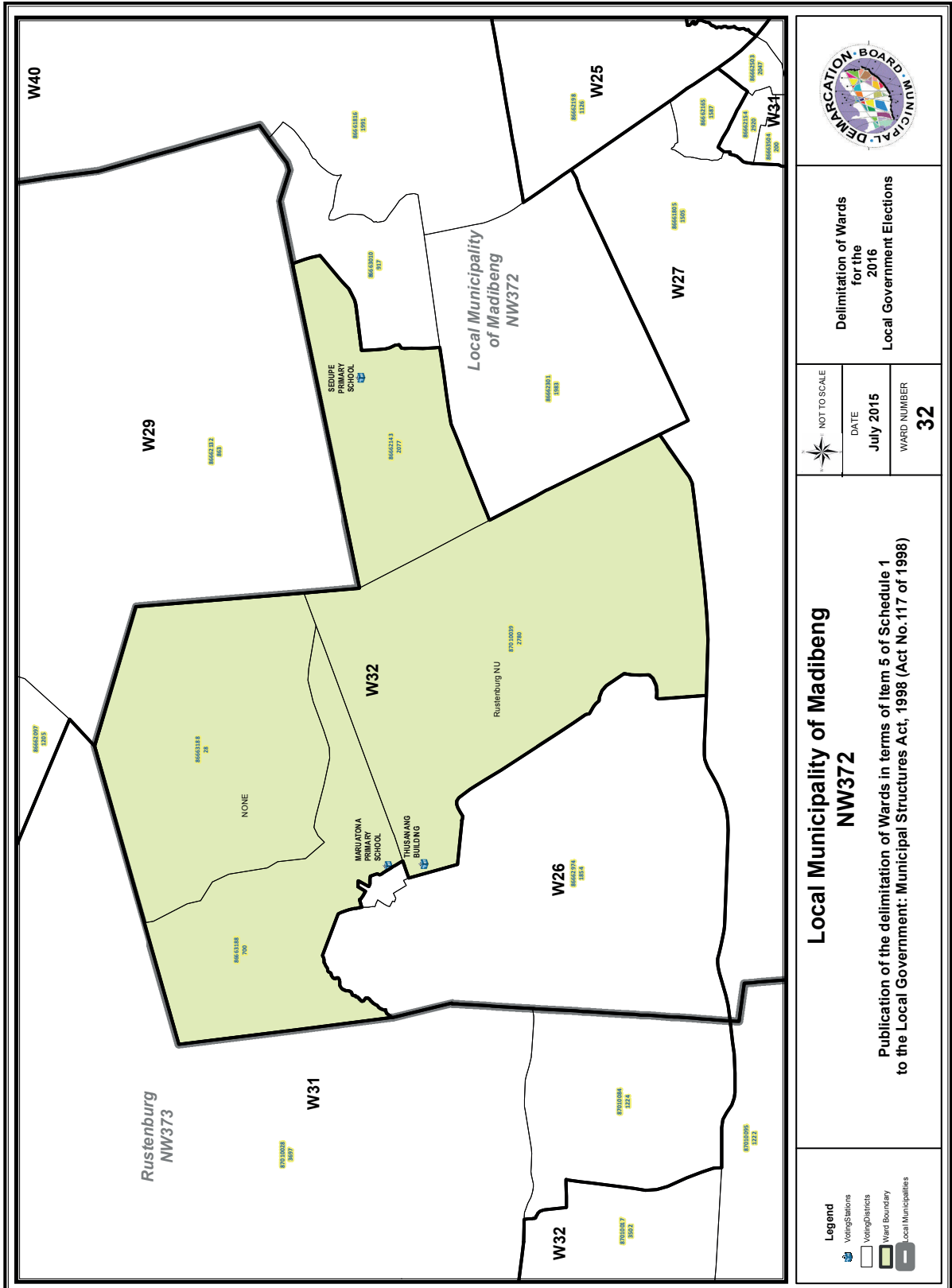
Publication of the delimitation of Wards in terms of Item 5 of Schedule 1 to the Local Government: Municipal Structures Act, 1998 (Act No.117 of 1998)

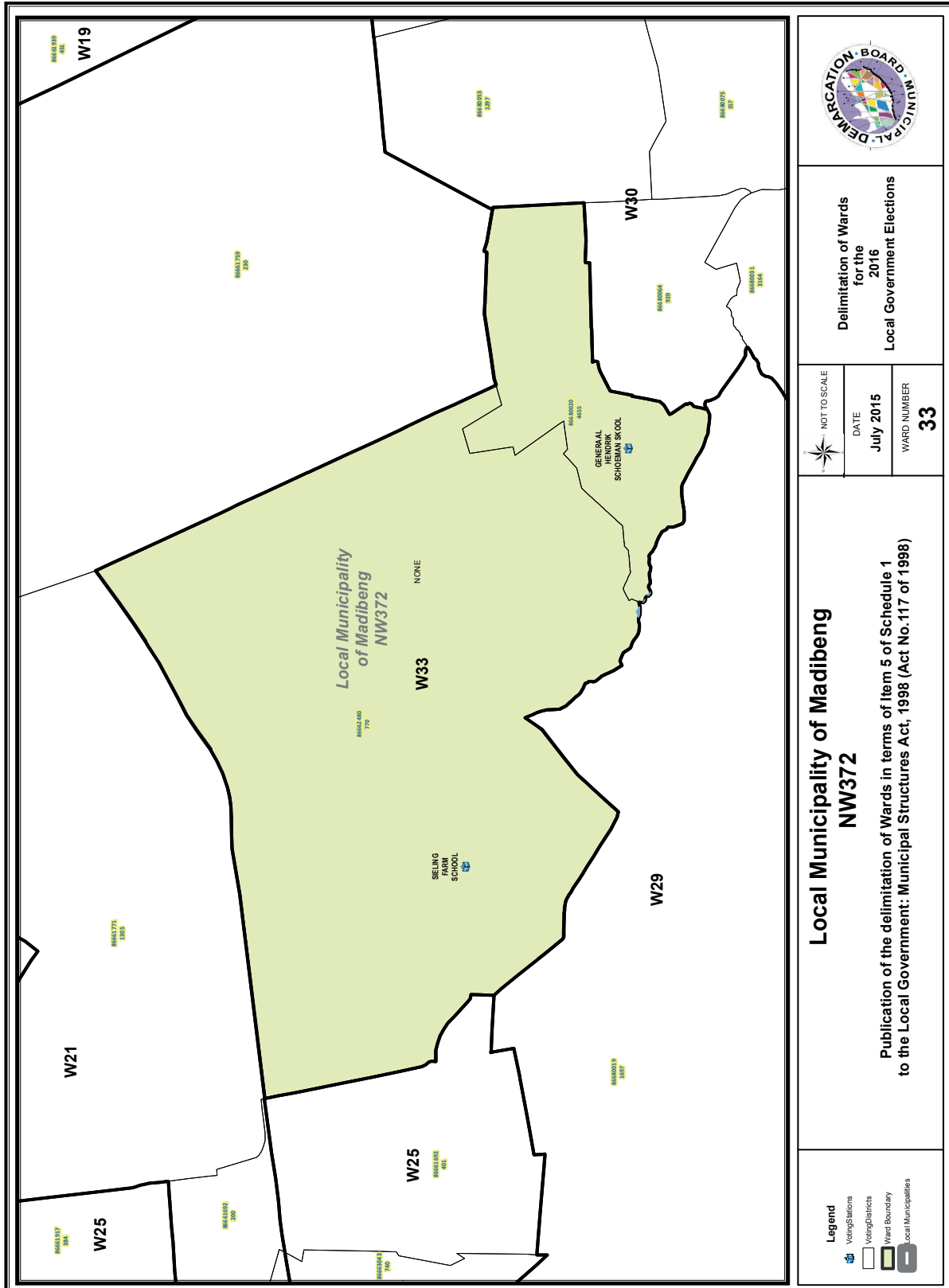
- Legend**
- Voting Stations
  - Voting Districts
  - Ward Boundary
  - Local Municipalities

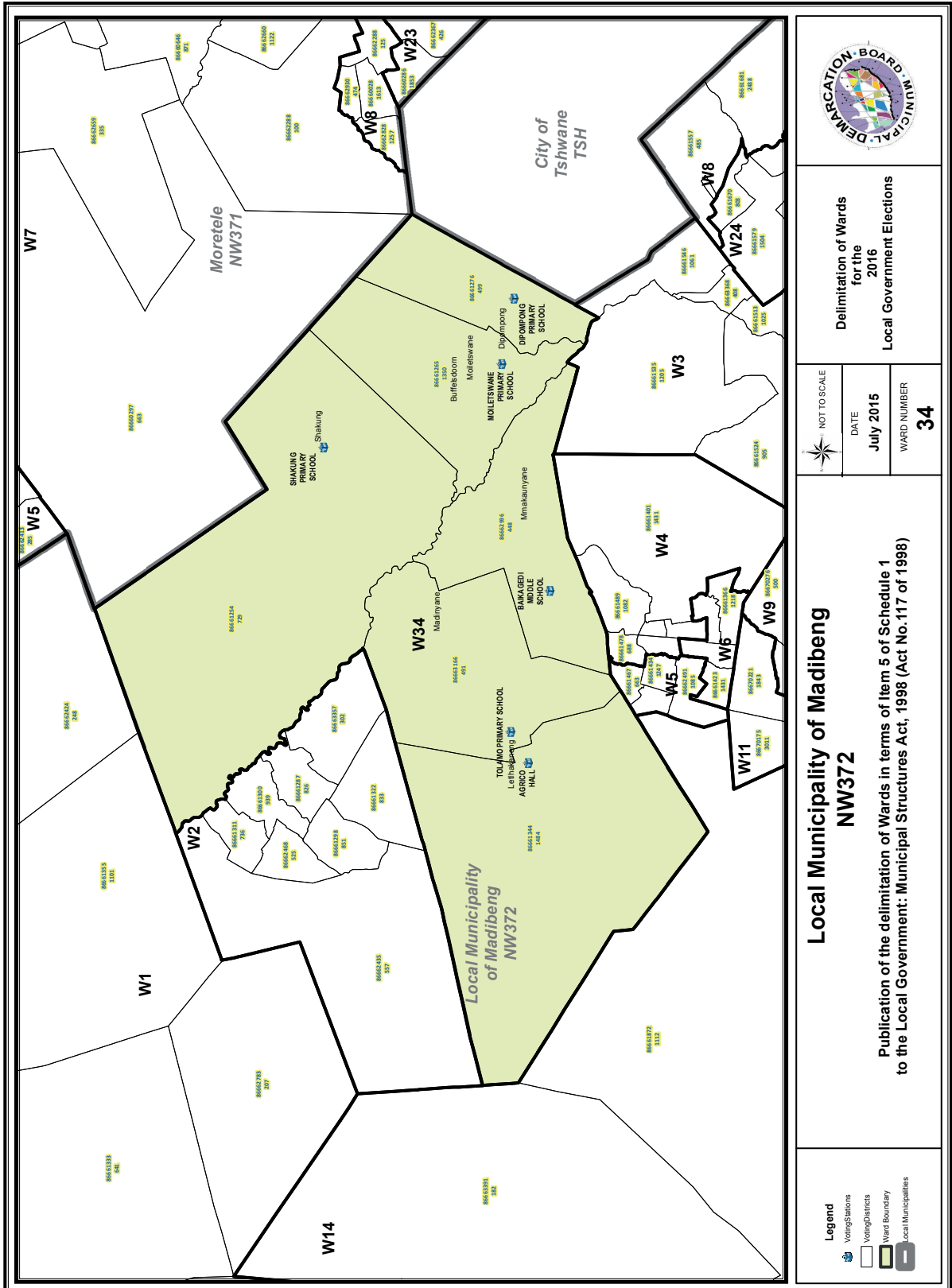












**Local Municipality of Madibeng**  
**NW372**


Publication of the delimitation of Wards in terms of Item 5 of Schedule 1 to the Local Government: Municipal Structures Act, 1998 (Act No.117 of 1998)

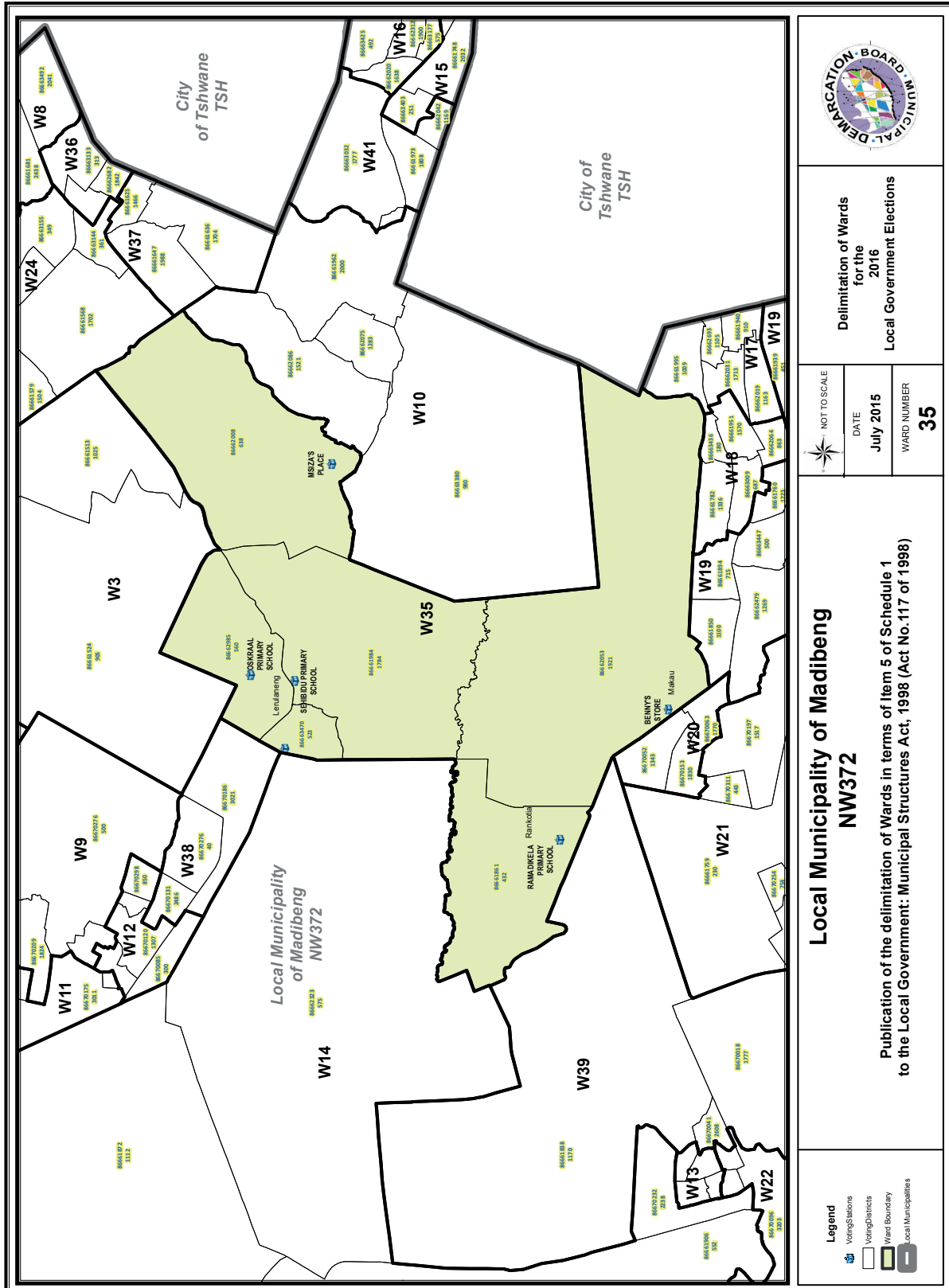
NOT TO SCALE

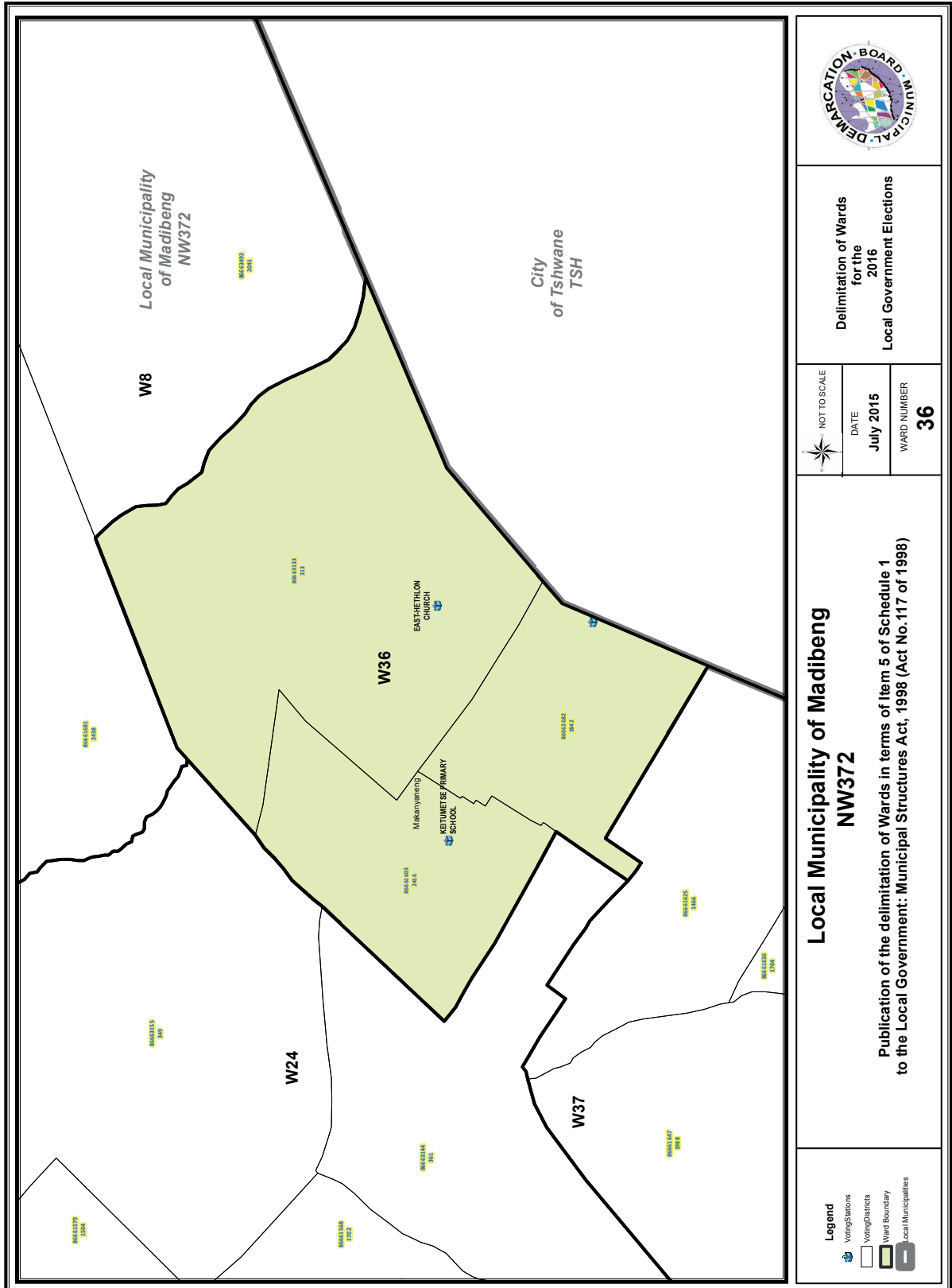
DATE  
**July 2015**

WARD NUMBER  
**34**

**Delimitation of Wards for the 2016 Local Government Elections**







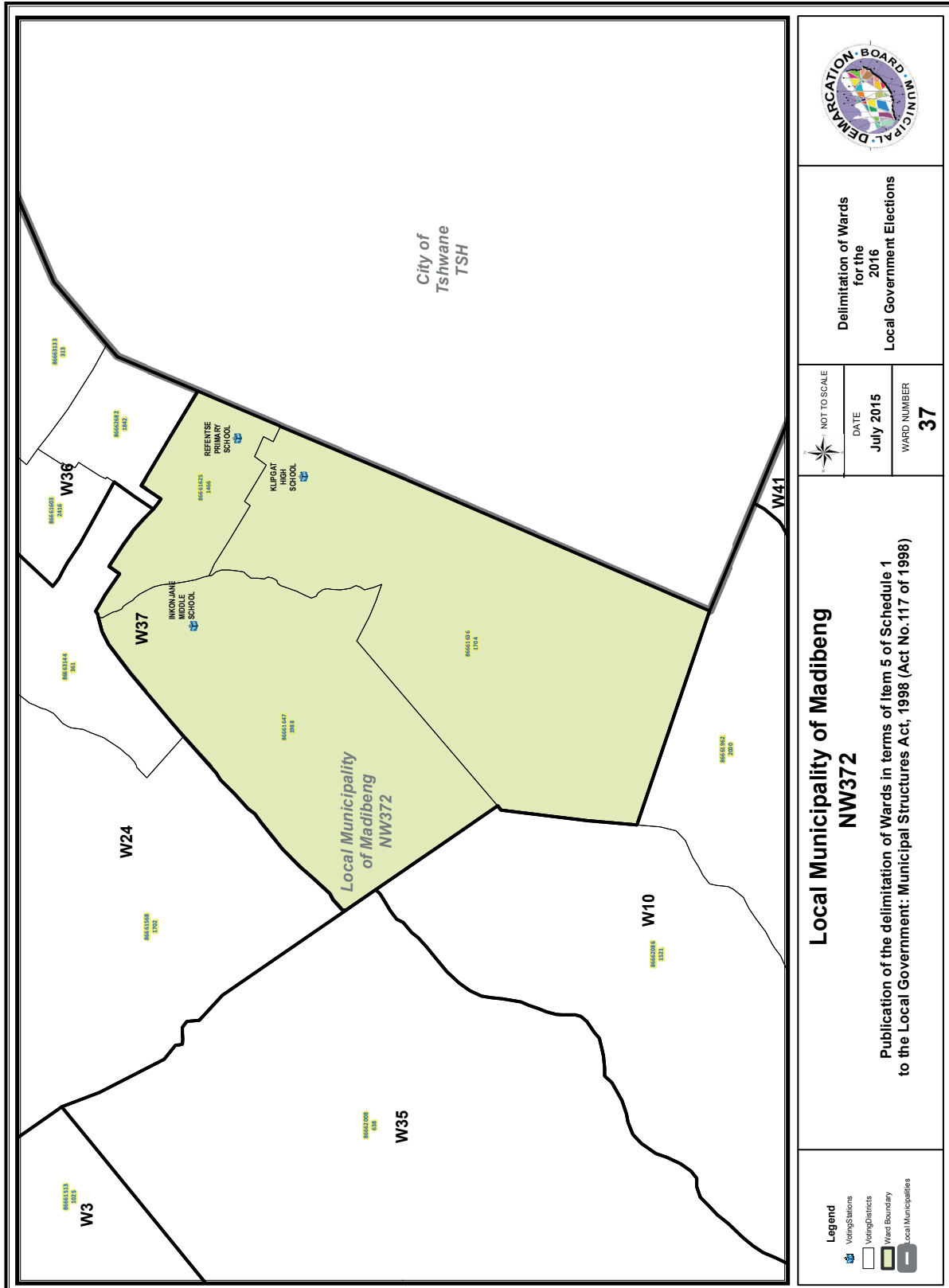
**Delimitation of Wards  
for the  
2016  
Local Government Elections**

NOT TO SCALE	DATE	<b>36</b> WARD NUMBER
	July 2015	

**Local Municipality of Madibeng  
NW372**

Publication of the delimitation of Wards in terms of Item 5 of Schedule 1 to the Local Government: Municipal Structures Act, 1998 (Act No.117 of 1998)

- Legend**
- Voting Stations
  - Voting Districts
  - Ward Boundary
  - Local Municipalities



Delimitation of Wards  
for the  
2016  
Local Government Elections

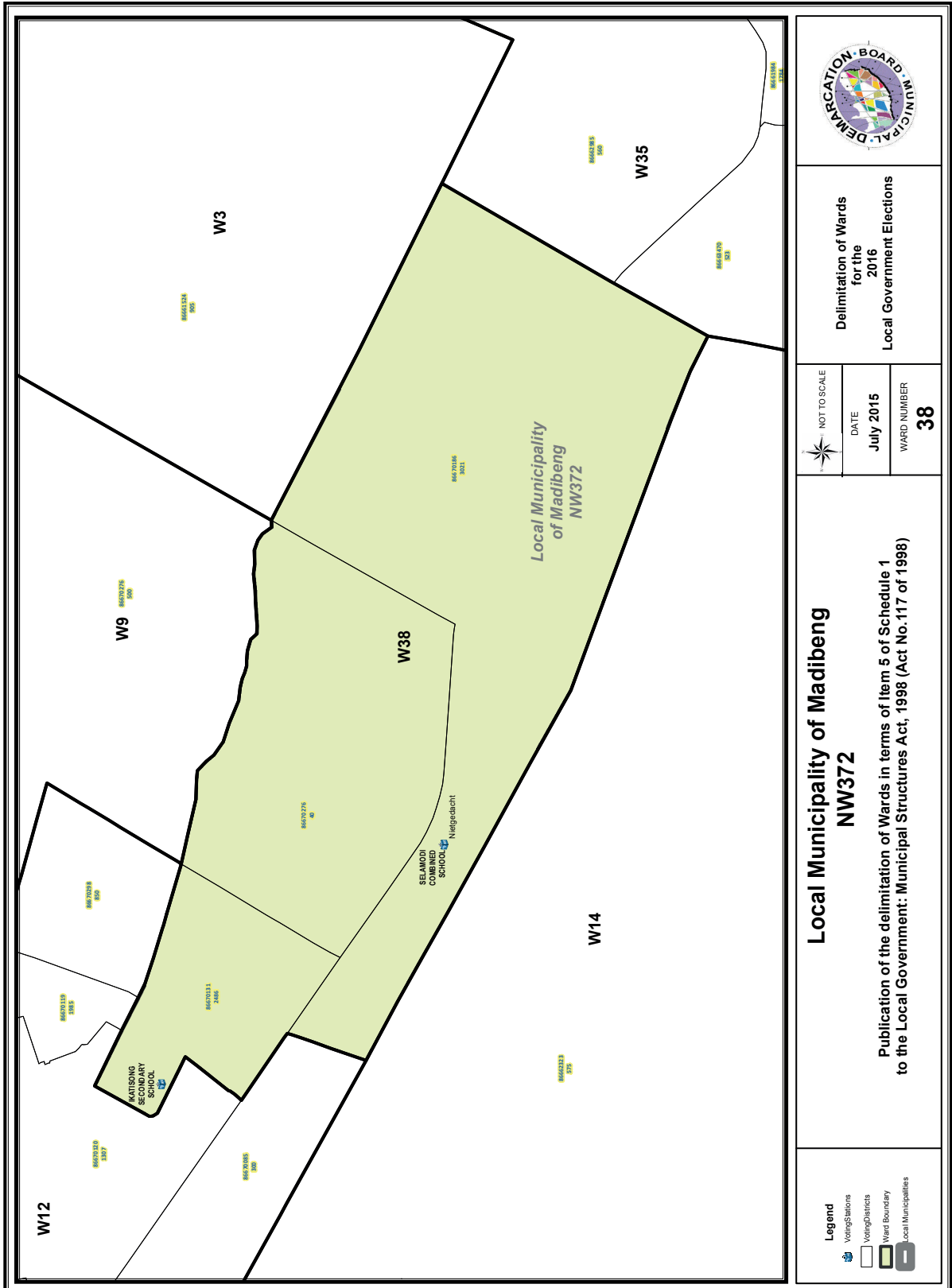
NOT TO SCALE
DATE July 2015
WARD NUMBER <b>37</b>

**Local Municipality of Madibeng  
NW372**

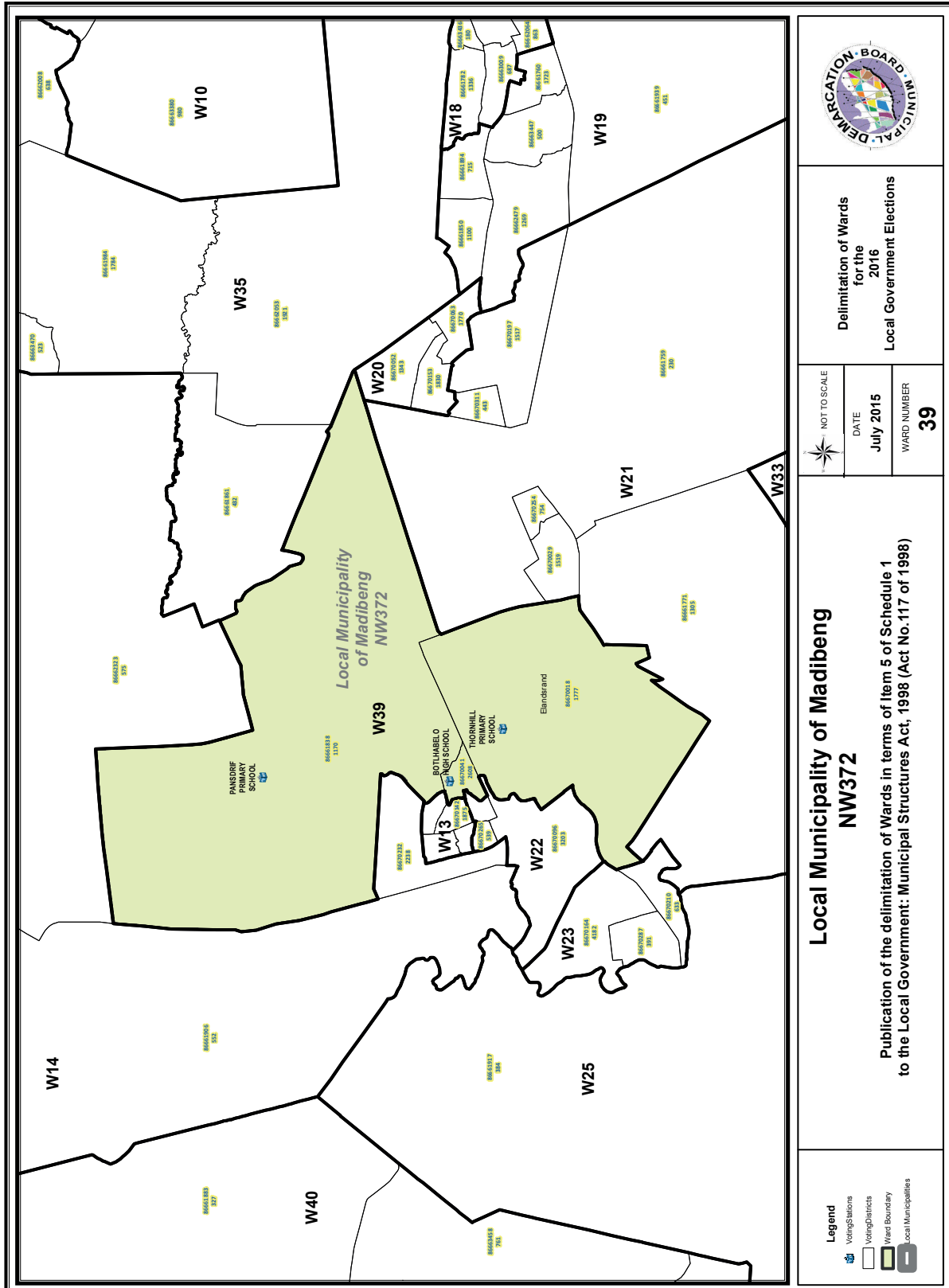
Publication of the delimitation of Wards in terms of Item 5 of Schedule 1  
to the Local Government: Municipal Structures Act, 1998 (Act No. 117 of 1998)

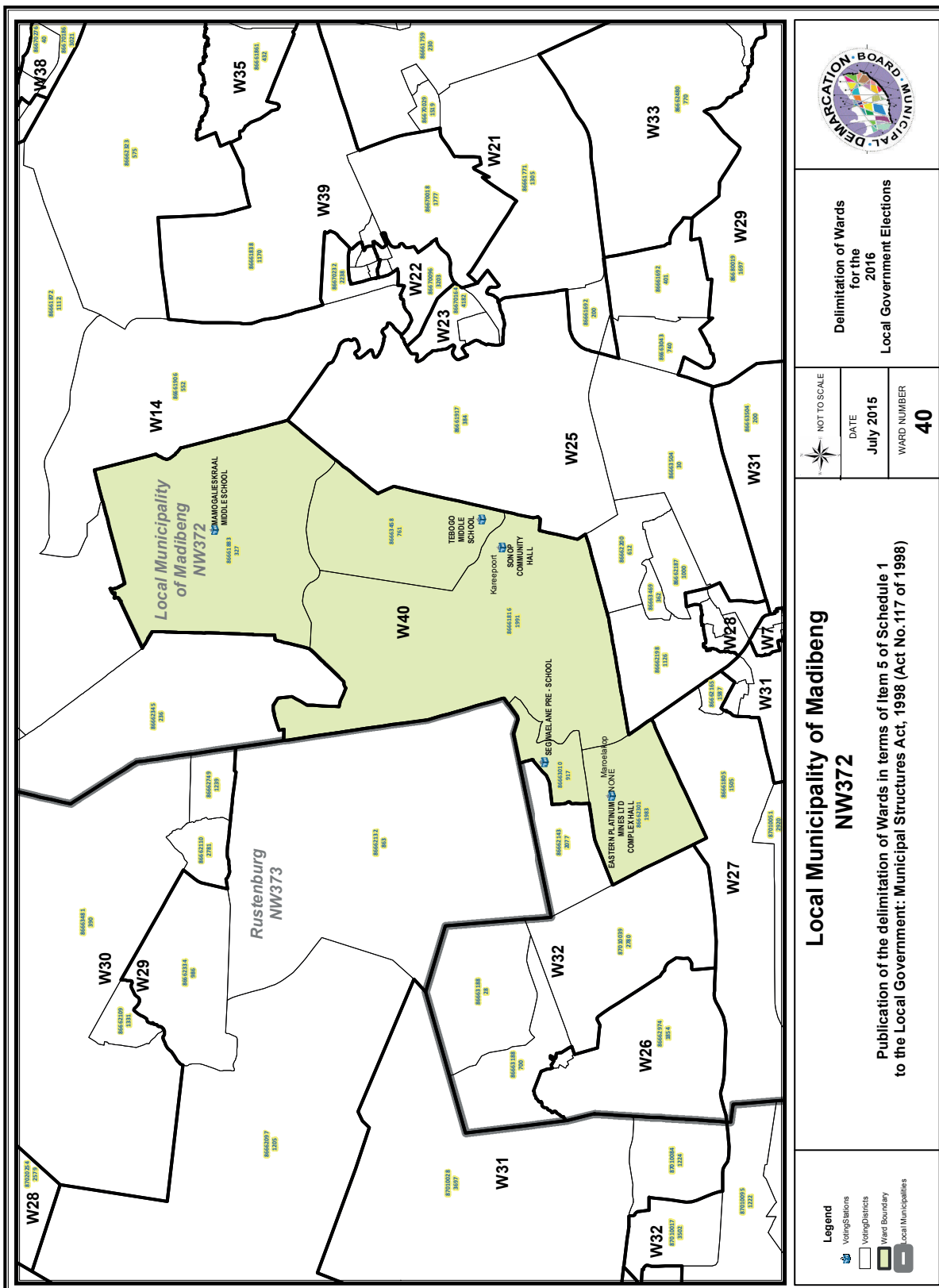
**Legend**

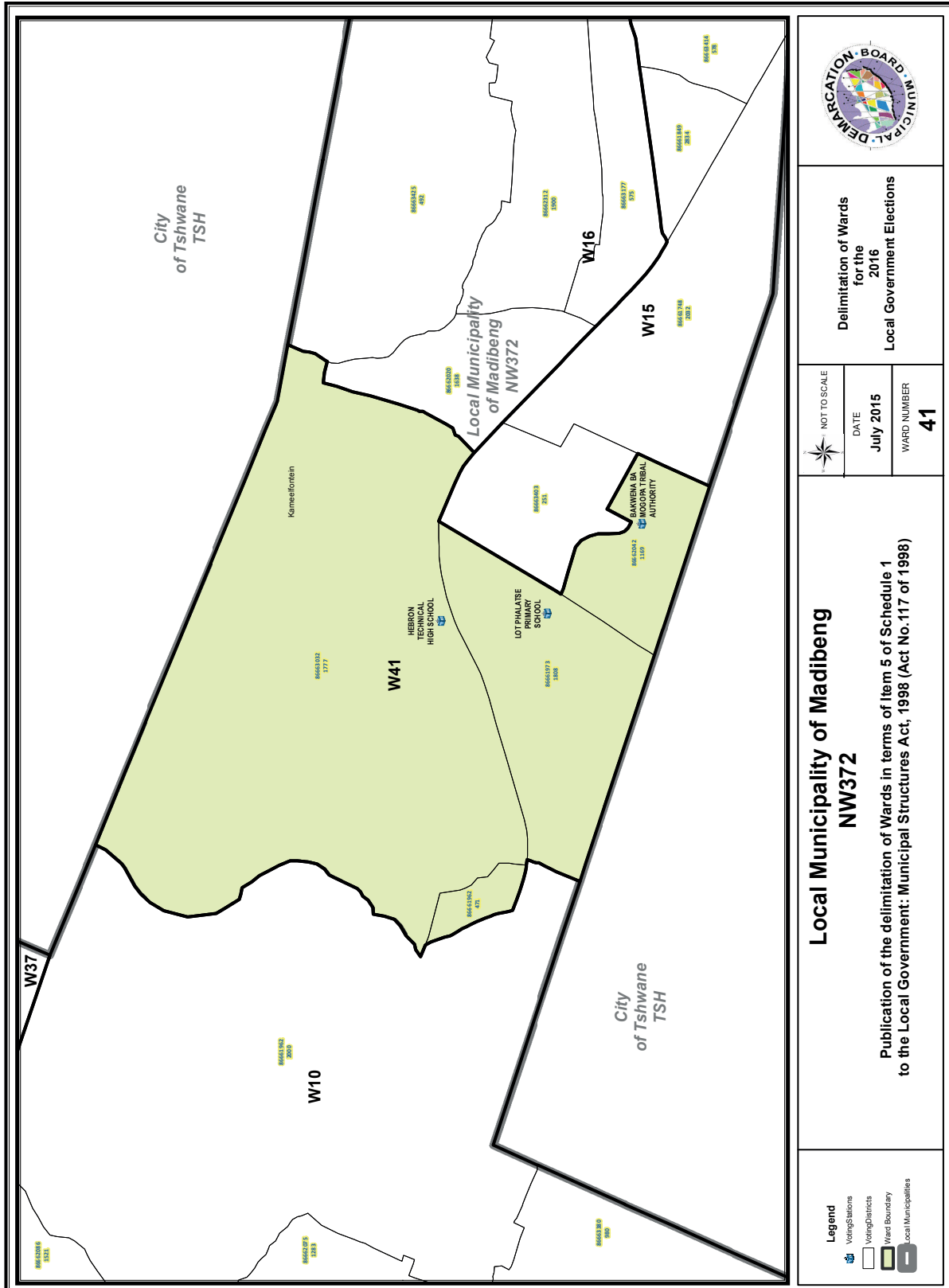
- Voting Stations
- Voting Districts
- Ward Boundary
- Local Municipalities











**FORM/VORM MDB5**

**WARD DELIMITATION/**

**WYKSAFBAKENING**

**OBJECTION IN TERMS OF ITEM 5(2) OF SCHEDULE 1 TO THE LOCAL GOVERNMENT:  
MUNICIPAL STRUCTURES ACT, 1998**

**BESWAAR INGEVOLGE ITEM 5(2) VAN BYLAE 1 VAN DIE WET OP PLAASLIKE REGERING:  
MUNISIPALE STRUKTURE, 1998**

**Name of municipality/ Naam van Munisipaliteit : .....**

**Code/Kode : .....**

**Name of aggrieved person/institution/Naam van beswaarde persoon/instelling :  
.....**

**Contact person in case of an institution/ Kontak persoon in geval van 'n instelling:  
.....**

**Address/Adres: .....**

**Tel. number/ Tel. nommer:.....Cell number/ Selfoonnommer: .....**

**Email address: .....**

PLEASE USE ADDITIONAL PAGE SHOULD THE ALTERNATIVE PROPOSALS BE MORE THAN THE FOLLOWING SPACE AVAILABLE.

I request the Municipal Demarcation Board to consider the following alternative proposals/ Ek versoek die Munisipale Afbakeningsraad om die volgende alternatiewe voorstelle te oorweeg:

Ward number/ Wyk nommer	The ward should comprise of the following voting districts (Provide voting district number and the number of voters in brackets e.g. VD1123456(1500)+VD345678(2500)=4000)/  Die wyk moet bestaan uit die volgende stemdistrikte: (Voorsien die stemdistriknommer en die getal geregistreerde kiesers as volg VD1123456(1500)+VD345678(2500)=4000)	Motivation /Motivering

I confirm that/ Ek bevestig dat:

- each cluster of voting districts form a contiguous ward/ die saamgevoegde stemdistrikte vorm 'n aaneenlopende wyk;
- the number of voters in each ward fall within the minimum and maximum of voters allowed per ward/ die getal kiesers in elke wyk is binne die minimum en maksimum getal wat per wyk toegelaat word;
- the proposed ward boundaries comply, in general, with the criteria/ die voorgestelde wyke voldoen in die algemeen aan die kriteria.

\_\_\_\_\_  
SIGNATURE

\_\_\_\_\_  
NAME AND SURNAME

\_\_\_\_\_  
DATE





# IMPORTANT

## Information

### from Government Printing Works

Dear Valued Customers,

Government Printing Works has implemented rules for completing and submitting the electronic Adobe Forms when you, the customer, submits your notice request.

Please take note of these guidelines when completing your form.

#### GPW Business Rules

1. No hand written notices will be accepted for processing, this includes Adobe forms which have been completed by hand.
2. Notices can only be submitted in Adobe electronic form format to the email submission address [submit.egazette@gpw.gov.za](mailto:submit.egazette@gpw.gov.za). This means that any notice submissions not on an Adobe electronic form that are submitted to this mailbox will be **rejected**. National or Provincial gazette notices, where the Z95 or Z95Prov must be an Adobe form but the notice content (body) will be an attachment.
3. Notices brought into GPW by "walk-in" customers on electronic media can only be submitted in Adobe electronic form format. This means that any notice submissions not on an Adobe electronic form that are submitted by the customer on electronic media will be **rejected**. National or Provincial gazette notices, where the Z95 or Z95Prov must be an Adobe form but the notice content (body) will be an attachment.
4. All customers who walk in to GPW that wish to submit a notice that is not on an electronic Adobe form will be routed to the Contact Centre where the customer will be taken through the completion of the form by a GPW representative. Where a customer walks into GPW with a stack of hard copy notices delivered by a messenger on behalf of a newspaper the messenger must be referred back to the sender as the submission does not adhere to the submission rules.
5. All notice submissions that do not comply with point 2 will be charged full price for the notice submission.
6. The current cut-off of all Gazette's remains unchanged for all channels. (Refer to the GPW website for submission deadlines – [www.gpwonline.co.za](http://www.gpwonline.co.za))
7. Incorrectly completed forms and notices submitted in the wrong format will be rejected to the customer to be corrected and resubmitted. Assistance will be available through the Contact Centre should help be required when completing the forms. (012-748 6200 or email [info.egazette@gpw.gov.za](mailto:info.egazette@gpw.gov.za))
8. All re-submissions by customers will be subject to the above cut-off times.
9. All submissions and re-submissions that miss the cut-off will be rejected to the customer to be submitted with a new publication date.
10. Information on forms will be taken as the primary source of the notice to be published. Any instructions that are on the email body or covering letter that contradicts the notice form content will be ignored.

You are therefore advised that effective from **Monday, 18 May 2015** should you not comply with our new rules of engagement, all notice requests will be rejected by our new system.

Furthermore, the fax number **012- 748 6030** will also be **discontinued** from this date and customers will only be able to submit notice requests through the email address [submit.egazette@gpw.gov.za](mailto:submit.egazette@gpw.gov.za).



Printed by and obtainable from the Government Printer, Bosman Street, Private Bag X85, Pretoria, 0001.  
Contact Centre Tel: 012-748 6200. eMail: [info.egazette@gpw.gov.za](mailto:info.egazette@gpw.gov.za)  
Also available at the **North-West Province**, Private Bag X2036, Mmabatho, 8681. Tel. (0140) 81-0121.