

**NORTH WEST
NOORDWES**

**PROVINCIAL GAZETTE
PROVINSIALE KOERANT**

Vol. 261

MAHIKENG
22 MAY 2018
22 MEI 2018

No. 7886

IMPORTANT NOTICE:

THE GOVERNMENT PRINTING WORKS WILL NOT BE HELD RESPONSIBLE FOR ANY ERRORS THAT MIGHT OCCUR DUE TO THE SUBMISSION OF INCOMPLETE / INCORRECT / ILLEGIBLE COPY.

No FUTURE QUERIES WILL BE HANDLED IN CONNECTION WITH THE ABOVE.

CONTENTS

	<i>Gazette No.</i>	<i>Page No.</i>
GENERAL NOTICES • ALGEMENE KENNISGEWINGS		
49 Madibeng Spatial Planning and Land Use Management By-law, 2016: Erf 509, Schoemansville Extension	7886	12
49 Madibeng Ruimtelike Beplanning en Grondgebruiksbestuurs Verordening, 2016: Erf 509, Schoemansville Uitbreiding	7886	12
53 Division of Land Ordinance (20/1986): Portion 219 of the farm Rietfontein 485-JQ.....	7886	13
53 Verdeling van Grond (20/1986): Gedeelte 219 van die Plaas Rietfontein 485-JQ	7886	14
54 Tlokwe City Council By-law on Spatial Planning and Land Use Management, 2015: Portion 5 of Erf 173, Potchefstroom	7886	15
54 Tlokwe Stadsraad se Verordening op Ruimtelike Beplanning en Grondgebruikbeheer, 2015: Gedeelte 5 van Erf 173, Potchefstroom.....	7886	15
55 Mamusa By-law on Spatial Planning and Land Use Management, 2017: Mamusa Local Municipality— Amendment Scheme 40	7886	16
55 “Mamusa By-law on Spatial Planning and Land Use Management, 2017”: Mamusa Plaaslike Munisipaliteit— Wysigingskema 40	7886	16
PROVINCIAL NOTICES • PROVINSIALE KENNISGEWINGS		
80 Rustenburg Local Municipality Spatial Planning and Land Use Management By-Law, 2015: Remaining extent of Portion 8 of Erf 903, Rustenburg Township, North West Province	7886	17
80 Rustenburg Plaaslike Munisipaliteit Ruimtelike Beplanning en Grondgebruiksbeheer, 2015: Resterende gedeelte van Gedeelte 8 van Erf 903, Rustenburg Dorp, Noordwes Provinsie.....	7886	18
81 Rustenburg Local Municipality Spatial Planning and Land Use Management By-Law, 2015: Erf 3296, Phase 2 Freedom Park, Rustenburg	7886	18
81 Rustenburg Plaaslike Munisipaliteit Ruimtelike Beplanning en Grondgebruikbestuur Verordening, 2015: Erf 3296, Phase 2, Freedom Park, Rustenburg	7886	19
82 Spatial Planning and Land Use Management Act (16/2013): Erf 26398, Jouberton Extension 23	7886	20
83 Rustenburg Local Municipality Spatial Planning and Land Use Management By-Law, 2015: Portion 4 of Erf 1099, Rustenburg Township North West Province.....	7886	21
83 Rustenburg Plaaslike Munisipaliteit Ruimtelike Beplanning en Grondgebruikbestuur Verordening, 2015: Gedeelte 4 van Erf 1099, Rustenburg Dorpsgebied Noordwes Provinsie.....	7886	21
84 Rustenburg Local Municipality Spatial Planning and Land Use Management By-Law, 2015: Erf 203, Tlhabane Wes Township, North West	7886	22
84 Rustenburg Plaaslike Munisipaliteit Ruimtelike Beplanning en Grondgebruikbestuur Verordening, 2015: Erf 203, Tlhabane-Wes-dorpsgebied, Noordwes-provinsie	7886	22
87 Department of Culture, Arts and Traditional Affairs: Publication of the North West Provincial Archives and Records Services Bill, 2016.....	7886	23
88 Rustenburg Local Municipality Spatial Planning and Land Use Management By-law, 2015: Portion 1 of Erf 1285, Rustenburg Township.....	7886	46
88 Rustenburg Plaaslike Munisipaliteit Ruimtelike Grondgebruikbestuur By-wet, 2015: Gedeelte 1 van Erf 1285, Rustenburg Dorpsgebied.....	7886	47
89 City of Matlosana Spatial Planning and Land Use Management By-Law, 2016: Erf 4223, Kanana Extension 4 7886.....	47	
89 Stad van Matlosana Plaaslike Munisipaliteit se Ruimtelike Beplanning en Grondgebruik Bestuursverordening, 2016: Erf 4223, Kanana Uitbreiding 4	7886	48
90 Spatial Planning and Land Use Management Act (16/2013): Remaining extent of Erf 2268, Kanana Township, Registration Division I.P., Province of North West	7886	48
90 Plaaslike Munisipaliteit se Ruimtelike Beplanning en Grondgebruikbestuurs Wet (16/2013): Restant van Erf 2268, Kanana Dorpsgebied, Registrasieafdeling IP, Provinsie Noordwes.....	7886	49
91 Tlokwe Spatial Planning and Land Use Management By-law, 2015: Erf 261, Van der Hoffpark Extension 4 Township, Registration Division I.Q., Province North West.....	7886	49
91 Tlokwe Ruimtelike Beplanning en Grondgebruikbestuur Verordening, 2015: Erf 261, Van der Hoffpark Uitbreiding 4 Dorpsgebied, Registrasie Afdeling I.Q., Province North West	7886	50
LOCAL AUTHORITY NOTICES • PLAASLIKE OWERHEIDS KENNISGEWINGS		
44 Rustenburg Local Municipality Spatial Planning and Land Use Management By-law, 2015: Portion 265 of the farm Modderfontein 332-JQ.....	7886	50
44 Rustenburg Plaaslike Munisipaliteit Ruimtelike Beplanning en Grondgebruikbestuur bywette, 2015: Gedeelte		

	265 van die plaas Modderfontein 332-JQ.....	7886	51
45	Spatial Planning and Land Use Management Act (16/2013): Notice in terms of provisions of section 37 (4) Act read together with Regulation 3 (1) (j) of Spatial Planning and Land Use Management Regulations: Land Use Management and General Matters, 2015	7886	52
46	Mahikeng Spatial Planning and Land Use Management By-Law, 2018: Mahikeng Local Municipality.....	7886	53

Closing times for **ORDINARY WEEKLY** **2018** **NORTHWEST PROVINCIAL GAZETTE**

*The closing time is **15:00** sharp on the following days:*

- **20 December 2017**, Wednesday for the issue of Tuesday **02 January 2018**
- **02 January**, Tuesday for the issue of Tuesday **09 January 2018**
- **09 January**, Tuesday for the issue of Tuesday **16 January 2018**
- **16 January**, Tuesday for the issue of Tuesday **23 January 2018**
- **23 January**, Tuesday for the issue of Tuesday **30 January 2018**
- **30 January**, Tuesday for the issue of Tuesday **06 February 2018**
- **06 February**, Tuesday for the issue of Tuesday **13 February 2018**
- **13 February**, Tuesday for the issue of Tuesday **20 February 2018**
- **20 February**, Tuesday for the issue of Tuesday **27 February 2018**
- **27 February**, Tuesday for the issue of Tuesday **06 March 2018**
- **06 March**, Tuesday for the issue of Tuesday **13 March 2018**
- **13 March**, Tuesday for the issue of Tuesday **20 March 2018**
- **19 March**, Monday for the issue of Tuesday **27 March 2018**
- **23 March**, Friday for the issue of Tuesday **03 April 2018**
- **03 April**, Friday for the issue of Tuesday **10 April 2018**
- **10 April**, Tuesday for the issue of Tuesday **17 April 2018**
- **17 April**, Tuesday for the issue of Tuesday **24 April 2018**
- **23 April**, Tuesday for the issue of Tuesday **01 May 2018**
- **30 April**, Monday for the issue of Tuesday **08 May 2018**
- **08 May**, Tuesday for the issue of Tuesday **15 May 2018**
- **15 May**, Tuesday for the issue of Tuesday **22 May 2018**
- **22 May**, Tuesday for the issue of Tuesday **29 May 2018**
- **29 May**, Tuesday for the issue of Tuesday **05 June 2018**
- **05 June**, Tuesday for the issue of Tuesday **12 June 2018**
- **12 June**, Tuesday for the issue of Tuesday **19 June 2018**
- **19 June**, Tuesday for the issue of Tuesday **26 June 2018**
- **26 June**, Tuesday for the issue of Tuesday **03 July 2018**
- **03 July**, Tuesday for the issue of Tuesday **10 July 2018**
- **10 July**, Tuesday for the issue of Tuesday **17 July 2018**
- **17 July**, Tuesday for the issue of Tuesday **24 July 2018**
- **24 July**, Tuesday, for the issue Tuesday **31 July 2018**
- **31 July**, Tuesday, for the issue of Tuesday **07 August 2018**
- **06 August**, Monday, for the issue of Tuesday **14 August 2018**
- **14 August**, Tuesday, for the issue of Tuesday **21 August 2018**
- **21 August**, Tuesday, for the issue of Tuesday **28 August 2018**
- **28 August**, Tuesday, for the issue of Tuesday **04 September 2018**
- **04 September**, Tuesday, for the issue of Tuesday **11 September 2018**
- **11 September**, Tuesday, for the issue of Tuesday **18 September 2018**
- **17 September**, Monday, for the issue of Tuesday **25 September 2018**
- **25 September**, Tuesday, for the issue of Tuesday **02 October 2018**
- **02 October**, Tuesday, for the issue of Tuesday **09 October 2018**
- **09 October**, Tuesday, for the issue of Tuesday **16 October 2018**
- **16 October**, Tuesday, for the issue of Tuesday **23 October 2018**
- **23 October**, Tuesday, for the issue of Tuesday **30 October 2018**
- **30 October**, Tuesday, for the issue of Tuesday **06 November 2018**
- **06 November**, Tuesday, for the issue of Tuesday **13 November 2018**
- **13 November**, Tuesday, for the issue of Tuesday **20 November 2018**
- **20 November**, Tuesday, for the issue of Tuesday **27 November 2018**
- **27 November**, Tuesday, for the issue of Tuesday **04 December 2018**
- **04 December**, Tuesday, for the issue of Tuesday **11 December 2018**
- **10 December**, Monday, for the issue of Tuesday **18 December 2018**
- **18 December**, Tuesday, for the issue of Tuesday **25 December 2018**

GENERAL NOTICES • ALGEMENE KENNISGEWINGS

NOTICE 49 OF 2018**NOTICE IN TERMS OF CLAUSE 56 AND 86 OF THE MADIBENG SPATIAL PLANNING AND LAND USE MANAGEMENT BY-LAW, 2016, FOR A CHANGE OF LAND USE RIGHTS: HARTBEESPOORT AMENDMENT SCHEME 500**

I, Jeff de Klerk, being the authorised agent of the owners of Erf 509, Schoemansville Extension, hereby give notice in terms of Clause 56 and 86 of the Madibeng Spatial Planning and Land Use Management By-law, 2016, that I have applied to the Madibeng Local Municipality for a change of land use rights also known as rezoning (amendment of the Hartbeespoort Town Planning Scheme, 1993, in operation) of the property described above, situated at 105 Scott Street, Schoemansville, from "Residential 1" to "Residential 3" (dwelling units including residential buildings), subject to coverage of 50%, 3 storeys and FAR of 1,0, as detailed in the self-explanatory memorandum and proposed development controls form MLM:F/13.

Any objection or comments, with the grounds therefore and contact details, shall be lodged within a period of 32 days from 15 May 2018, with or made in writing to: The Municipal Manager at: Room 223, Second Floor, Municipal Offices, Van Velden Street, Brits, or at PO Box 106, Brits, 0250.

Full particulars and plans (if any) may be inspected during normal office hours at the above-mentioned offices, for a period of 32 days from 15 May 2018.

Closing date for any objections and/or representations: 16 June 2018

Address of authorised agent: Jeff de Klerk, P O Box 105, Ifafi, 0260.

Telephone Numbers: (012) 259 1688 / 082 229 1151

Dates on which notice will be published: 15 May 2018 and 22 May 2018 (North West Provincial Gazette) and 17 May 2018 and 24 May 2018 (Kormorant).

15-22

KENNISGEWING 49 VAN 2018**KENNISGEWING INGEVOLGE KLOUSULE 56 EN 86 VAN DIE MADIBENG RUIMTELIKE BEPLANNING EN GRONDGEBRUIKSBESTUURS VERORDENING, 2016, VIR VERANDERING IN GRONDGEBRUIKSREG: HARTBEESPOORT WYSIGINGSKEMA 500**

Ek, Jeff de Klerk, synde die gemagtigde agent van die eienaars van Erf 509, Schoemansville Uitbreiding, gee hiermee ingevolge Klousule 56 en 86 van die Madibeng Ruimtelike Beplanning en Grondgebruiksbestuurs Verordening, 2016, kennis dat ek by die Madibeng Plaaslike Munisipaliteit aansoek gedoen het om die verandering van grondgebruiksreg ook bekend as hersonering (wysiging van die Hartbeespoort Dorpsbeplanningskema, 1993, in werking) van die eiendom hierbo beskryf, geleë te Scottstraat 105, Schoemansville, vanaf "Residensieel 1" na "Residensieel 3" (wooneenhede insluitende woongeboue), onderworpe aan dekking van 50%, hoogte van 3 verdiepings en VRV van 1,0, soos uiteengesit in die selfverduidelikende memorandum en voorgestelde ontwikkelingsbeheermaatreels vorm MLM:F/13.

Besware of verhoë ten opsigte van die aansoek met die redes daarvoor tesame met kontakbesonderhede, moet binne 'n tydperk van 32 dae vanaf 15 Mei 2018 skriftelik ingedien word by of tot: Die Munisipale Bestuurder by: Kamer 223, Tweedevloer, Munisipale Kantore, Van Veldenstraat, Brits, of by Posbus 106, Brits, 0250.

Volle besonderhede van die aansoek lê ter insae gedurende gewone kantoorure by bogenoemde kantore, vir 'n tydperk van 32 dae vanaf 15 Mei 2018.

Sluitingsdatum vir enige besware en/of verhoë: 16 Junie 2018

Adres van gemagtigde agent: Jeff de Klerk, Posbus 105, Ifafi, 0260, Telefoonnommers (012) 259 1688 / 082 229 1151

Publikasiedatums van kennisgewing: 15 Mei 2018 en 22 Mei 2018 (Noordwes Provinsiale Koerant) en, 17 Mei 2018 en 24 Mei 2018 (Kormorant).

15-22

NOTICE 53 OF 2018**NOTICE OF APPLICATION FOR THE DIVISION OF LAND (ORDINANCE 20 OF 1986) AND NOTICE FOR SPECIAL CONSENT IN TERMS OF SECTION 68 AND SECTION 86 OF THE "DRAFT" MADIBENG SPATIAL PLANNING AND LAND-USE MANAGEMENT BY-LAW, 2016**

The Madibeng Local Municipality hereby gives notice in terms of section 6(8)(a) of the Division of Land Ordinance, 1986 (Ordinance 20 of 1986)((read with the relevant provisions of the Spatial Planning and Land-use Management Act, 2013 (Act 16 of 2013)(SPLUMA)) that an application to divide Portion 219 of the farm Rietfontein 485-JQ, approximately 71.1024ha, has been received from Platinum Town and Regional Planners (CK 2008/161136/23) on behalf of the Trustees van tyd tot tyd van Delphi Trust (IT.1067/97). The proposed subdivisions are Portion 1 (approximately 6.2238ha in extent), Portion 2 (approximately 5.0200ha in extent), Portion 3 (approximately 5.0314ha in extent), Portion 4 (approximately 5.0060ha in extent) and the Remainder (approximately 49.8212ha in extent).

Notice is also hereby given that Platinum Town and Regional Planners (CK 2008/161136/23), on behalf of the Trustees van tyd tot tyd van Delphi Trust (IT.1067/97), applied to the Madibeng Local Municipality, in terms of Section 68 and Section 86 of the "draft" Madibeng Spatial Planning and Land-use Management By-law, 2016, for special consent to operate an indoor shooting range on Portion 219 of the farm Rietfontein 485-JQ.

The current zoning of Portion 219 of the farm Rietfontein 485-JQ is "agriculture".

Particulars of the application will lie for inspection during normal office hours at the office of the Municipal Manager, Civic Center, 53 Van Velden Street, Brits, for a period of 32 days from 22 May 2018. Objections to or representations in respect of both applications must be lodged with or made in writing and in duplicate to the Municipal Manager at the above address or at PO Box 106, Brits, 0250, within a period of 32 days from 22 May 2018. These objections or representations must clarify why the writer is a party affected. The contact details (e.g. e-mail address and phone number / mobile number) of the author must also be clearly indicated.

Location of the property: From the T-junction between the R511 (Beethoven Street) and the R514 (Van Der Hoff Road) follow the R514 to Pretoria. The property is located north of the R514, approximately 3.6km from the T-junction.

Address of authorized agent: Platinum Town and Regional Planners, PO Box 1194, Hartbeespoort, 0216. Telephone Numbers 072 184 9621 or 083 226 1316. Email amund@vodamail.co.za

Dates on which notice must be published: 22 and 29 May 2018 (North West Provincial Gazette), 24 and 31 May 2018 (Kormorant).

The closing date for objections against or representations: 22 June 2018, at 15h00.

22-29

KENNISGEWING 53 VAN 2018**KENNISGEWING VAN AANSOEK VIR DIE VERDELING VAN GROND (ORDONNANSIE 20 VAN 1986) EN KENNISGEWING VIR SPESIALE TOESTEMMING IN TERME VAN ARTIKEL 68 EN ARTIKEL 86 VAN DIE “KONSEP” MADIBENG RUIMTELIKE BEPLANNING EN GRONDGEBRUIKSBESTUURSWET, 2016**

Die Madibeng Plaaslike Munisipaliteit gee hiermee ingevolge artikel 6(8)(a) van die Verdeling van Grond, 1986 (Ordonnansie 20 van 1986) (saamgelees met die toepaslike bepalings van die Wet op Ruimtelike Beplanning en Grondgebruikbestuur, 2013 (Wet 16 van 2013) (SPLUMA)) kennis dat 'n aansoek om Gedeelte 219 van die plaas Rietfontein 485-JQ, ongeveer 71.1024ha groot, te verdeel vanaf Platinum Stads- en Streekbeplanners (CK 2008/161136/23) namens die Trusteas van tyd tot tyd van Delphi Trust (IT.1067/97), ontvang is. Die voorgestelde onderverdelings is Gedeelte 1 (ongeveer 6.2238ha groot), Gedeelte 2 (ongeveer 5.0200ha groot), Gedeelte 3 (ongeveer 5.0314ha groot), Gedeelte 4 (ongeveer 5.0060ha groot) en die Restant (ongeveer 49.8212ha groot).

Kennis geskied gelyktydig hiermee dat Platinum Stads- en Streekbeplanners (CK 2008/161136/23) ook namens die Trusteas van tyd tot tyd van Delphi Trust (IT.1067/97) by die Madibeng Plaaslike Munisipaliteit, in terme van Artikel 68 en Artikel 86 van die “konsep” Madibeng Ruimtelike Beplanning en Grondgebruikswet, 2016, aansoek gedoen het vir spesiale toestemming om “'n binnenshuise skietbaan” op Gedeelte 219 van die plaas Rietfontein 485-JQ te bedryf.

Die huidige sonering van Gedeelte 219 van die plaas Rietfontein 485-JQ is “*landbou*”.

Besonderhede van beide die aansoek lê ter insae gedurende gewone kantoorure by die Kantoor van die Munisipale Bestuurder, Burgersentrum, Van Veldenstraat 53, Brits vir 'n tydperk van 32 dae vanaf 22 Mei 2018. Besware teen of vertoë ten opsigte van beide die aansoeke moet ingedien word by of skriftelik en in tweevoud by die Munisipale Bestuurder by bovermelde adres, of by Posbus 106, Brits, 0250 binne 'n tydperk van 32 dae vanaf 22 Mei 2018. Hierdie besware of vertoë moet dit duidelik stel waarom die skrywer 'n party is wat geraak word. Die kontakbesonderhede (bv e-pos adres en telefoonnommer / selfoonnommer) van die skrywer moet ook duidelik aangedui word.

Ligging van die eiendom: Vanaf die T-aansluiting tussen die R511 (Beethovenstraat) en die R514 (Van Der Hoffweg), volg die R514 na Pretoria. Die eiendom is noord van die R514, ongeveer 3.6km van die T-aansluiting, geleë.

Adres van gemagtigde agent: Platinum Stads- en Streekbeplanners, Posbus 1194, Hartbeespoort, 0216. Telefoonnommers 072 184 9621 of 083 226 1316. E-pos amund@vodamail.co.za

Datums waarop kennisgewing gepubliseer moet word: 22 en 29 Mei 2018 (Noordwes Provinsiale Koerant), 24 en 31 Mei 2018 (Kormorant).

Die sluitingsdatum vir besware teen of vertoë: 22 Junie 2018, om 15h00.

NOTICE 54 OF 2018**JB MARKS LOCAL MUNICIPALITY AMENDMENT SCHEME 2231
REZONING**

Notice is hereby given in terms of Section 92(1)(a) of the Tlokwe City Council By-Law on Spatial Planning and Land Use Management, 2015, read with SPLUMA (Act 16 of 2013) that the under-mentioned application has been received by the JB Marks Local Municipality and is open for inspection during normal office hours at the Office of the Department Human Settlements and Planning, JB Marks Local Municipality, Office 210, Second floor, Dan Tloome Complex, Corner of Wolmarans Street and Sol Plaatjie Avenue, Potchefstroom.

Any objections/representations must be lodged with or made in writing, or verbally if the objector is unable to write, to the Municipal Manager, at the above-mentioned address or posted to PO Box 113, Potchefstroom, 2520, on or before the closing date for the submission of objections/representations, quoting the above mentioned heading, the objector's interest in the matter, the ground(s) of the objection/representation, the objector's erf and phone numbers and address.

CLOSING DATE FOR SUBMISSION OF OBJECTIONS/REPRESENTATIONS: 21 June 2018

NATURE OF THE APPLICATION: We applied for the amendment of the Town Planning Scheme known as the Tlokwe Town Planning Scheme, 2015, by the rezoning of Portion 5 of Erf 173, Potchefstroom, Registration Division I.Q., North West, situated at 47 Rivier street, from "Residential 1" to "Business 3" for the purpose of a shop.

OWNER: Jacobus Johannes Richards, ID: 7812245010088

APPLICANT: KW Rost of TOWNSCAPE PLANNING SOLUTIONS Reg Nr: 2000/045930/23

ADDRESS: 5 Dahlia Street, Potchefstroom, 2531. PO Box 20831, NOORDBRUG, 2522

TEL NO.: 082 662 1105

Notice Number: 66/2018

P16558

CE Henry

ACTING MUNICIPAL MANAGER

KENNISGEWING 54 VAN 2018**JB MARKS PLAASLIKE MUNISIPALITEIT WYSIGINGSKEMA 2231
HERSONERING**

Kennis geskied hiermee in terme van Artikel 92(1)(a) van die Tlokwe Stadsraad se Verordening op Ruimtelike Beplanning en Grondgebruikbeheer, 2015, saamgelees met SPLUMA (Wet 16 van 2013) dat ondergemelde aansoek deur die JB Marks Plaaslike Munisipaliteit ontvang is en ter insae beskikbaar is gedurende gewone kantoorure te die kantoor van die Departement van Menslike Nedersettings en Beplanning, JB Marks Plaaslike Munisipaliteit, Kantoor 210, Tweede Vloer, Dan Tloome Kompleks, op die hoek van Wolmaransstraat en Sol Plaatjielaan, Potchefstroom.

Enige beswaar/vertoë moet skriftelik, of mondelings indien nie kan skryf nie, by of tot die Munisipale Bestuurder voor die sluitingsdatum vir die indiening van besware/vertoë by bovermelde adres of na Posbus 113, Potchefstroom, 2520 ingedien of gerig word, met vermelding van bogenoemde opskrif die beswaarmaker se belang in die saak, die grond(e) van die beswaar/vertoë, die beswaarmaker se erf en telefoonnommers en adres.

SLUITINGSDATUM VIR DIE INDIENING VAN BESWARE/VERTOë: 21 Junie 2018

AARD VAN AANSOEK: Ons het aansoek gedoen vir die wysiging van die Dorpsbeplanningskema, bekend as die Tlokwe Dorpsbeplanningskema, 2015, deur die hersonering van Gedeelte 5 van Erf 173, Potchefstroom, Registrasie Afdeling I.Q., Noordwes, geleë te Rivierstraat 47, vanaf "Residensieel 1" na "Besigheid 3" vir 'n winkel.

EIENAAR: Jacobus Johannes Richards, ID: 7812245010088

APPLIKANT: KW Rost van TOWNSCAPE PLANNING SOLUTIONS Reg Nr: 2000/045930/23

ADRES: Dahliastraat 5, Potchefstroom, 2531. Posbus 20831, NOORDBRUG, 2522.

TEL NO: 082 662 1105

Kennisgewingnommer: 66/2018

P16558

CE Henry

WAARNEMENDE MUNISIPALE BESTUURDER

NOTICE 55 OF 2018**NOTICE OF APPLICATION FOR REZONING AND CONSENT IN TERMS OF SECTION 98 OF THE MAMUSA BY-LAW ON SPATIAL PLANNING AND LAND USE MANAGEMENT, 2017, READ TOGETHER WITH SPLUMA, 2013 (ACT NO. 16 OF 2013) AND WITH SECTION 56 OF THE TOWN PLANNING AND TOWNSHIPS ORDINANCE, 1986 (ORDINANCE 15 OF 1986), MAMUSA LOCAL MUNICIPALITY – AMENDMENT SCHEME 40**

I, Johannes Gerhardus Benadé (ID No: 621015 5064 08 1), of the firm Maxim Planning Solutions (Pty) Ltd (2002/017393/07) hereby gives notice in terms of Section 98 of the Mamusa By-law on Spatial Planning and Land Use Management, 2017, read together with the Spatial Planning and Land Use Management Act, 2013 (Act No. 16 of 2013) and with Section 56 of the Town Planning and Townships Ordinance, 1986 (Ordinance 15 of 1986), that we have applied in terms of Section 66(1) of the Mamusa By-law on Spatial Planning and Land Use Management, 2017 to the Mamusa Local Municipality for the rezoning of a portion of Olivier Street, Schweizer Reneke Extension 7 (with an area of approximately 55m²), situated adjacent to Erf 1287, Schweizer Reneke Extension 7, between Markson-, Buiten- and Delpoort Street, within the central portion of the town of Schweizer Reneke, from "Existing Public Roads" to "Business 1", to be utilized for business purposes, to expand the existing building, known as Cordell Pharmacy, as well as in terms of Section 67 of the Mamusa By-law on Spatial Planning and Land Use Management, 2017 for the consent of the Mamusa Local Municipality to utilize Portion 1 of Erf 468, Schweizer Reneke Extension 7 for business purposes, according to paragraph C., contained in Deed of Transfer T131902/1998 (where Portion 1 of Erf 468, Schweizer Reneke Extension 7 and Erf 1286, Schweizer Reneke Extension 7 (previously a portion of Olivier Street, Schweizer Reneke Extension 7) are now referred to as Erf 1287, Schweizer Reneke Extension 7).

Particulars of application will lie for inspection during normal office hours at the office of the Municipal Manager of the Mamusa Local Municipality, 28 Schweizer Street, Schweizer Reneke, for period of 30 days from 23 May 2018.

Objections to or representations in respect of the application, together with the reasons therefore, must be lodged with or made in writing, or verbally if the objector is unable to write, to the authorized agent and the Municipal Manager at the above address or posted to P.O. Box 5, Schweizer Reneke, 2780, within a period of 30 days from 23 May 2018. The closing date for submission of comments, objections or representations is 22 June 2018. Any person who cannot write may during office hours visit the Mamusa Local Municipality, where a named staff member of the Mamusa Local Municipality (Me. Dikagisho Mokoma 053-963 1331) will assist those persons by transcribing their comments, objections or representations.

Address of authorised agent: MAXIM PLANNING SOLUTIONS (PTY) LTD (2002/017393/07), UNIT 35 CORPUS NOVEM OFFICE PARK, 35 DR. YUSUF DADOO AVENUE, WILKOPPIES, KLERKSDORP, 2571, P.O. BOX 6848, FLAMWOOD, 2572, TEL: 018-468 6366, e-mail: johannes@maxim.co.za (2/1721)

22-29

KENNISGEWING 55 VAN 2018**KENNISGEWING VAN AANSOEK OM HERSONERING EN TOESTEMMING IN TERME VAN ARTIKEL 98 VAN DIE "MAMUSA BY-LAW ON SPATIAL PLANNING AND LAND USE MANAGEMENT, 2017" SAAMGELEES MET "SPLUMA, 2013 (WET NO. 16 VAN 2013) EN MET ARTIKEL 56 VAN DIE ORDONNANSIE OP DORPSBEPLANNING EN DORPE, 1986 (ORDONNANSIE 15 VAN 1986), MAMUSA PLAASLIKE MUNISIPALITEIT - WYSIGINGSKEMA 40**

Ek, Johannes Gerhardus Benadé (ID Nr: 621015 5064 08 1), van die firma Maxim Planning Solutions (Edms) Bpk (2002/017393/07) synde die gemagtigde agent van die eienaar van 'n gedeelte van Olivierstraat, Schweizer Reneke Uitbreiding 7, gee hiermee ingevolge Artikel 98 van die "Mamusa By-law on Spatial Planning and Land Use Management, 2017", saamgelees met die "Spatial Planning and Land Use Management Act, 2013 (Act No. 16 of 2013)" en met Artikel 56 van die Ordonnansie op Dorpsbeplanning en Dorpe, 1986 (Ordonnansie 15 van 1986), kennis dat ons in terme van Artikel 66 van die "Mamusa By-law on Spatial Planning and Land Use Management, 2017" by die Mamusa Plaaslike Munisipaliteit aansoek gedoen het vir die hersonering van 'n gedeelte van Olivierstraat, Schweizer Reneke Uitbreiding 7 (met 'n oppervlakte van ongeveer 55m²), geleë aanliggend tot Erf 1287, Schweizer Reneke Uitbreiding 7, tussen Markson-, Buiten- en Delpoortstraat, in die sentrale gedeelte van die dorp Schweizer Reneke vanaf "Bestaande Openbare Paaie" na "Besigheid 1" om gebruik te word vir besigheidsdoeleindes, om die bestaande gebou, bekend as Cordell Apteek, te vergroot, asook in terme van Artikel 67 van die "Mamusa By-law on Spatial Planning and Land Use Management, 2017", vir die toestemming van die Mamusa Plaaslike Munisipaliteit, om Gedeelte 1 van Erf 468, Schweizer Reneke Uitbreiding 7 vir besigheidsdoeleindes te gebruik, ingevolge paragraaf C., soos vervat in Titelakte T131902/1998 (waar Gedeelte 1 van Erf 468, Schweizer Reneke Uitbreiding 7 en Erf 1286, Schweizer Reneke Uitbreiding 7 (voorheen 'n gedeelte van Olivier Street, Schweizer Reneke Uitbreiding 7) nou bekend staan as Erf 1287, Schweizer Reneke Uitbreiding 7).

Besonderhede van die aansoek lê ter insae gedurende gewone kantoorure by die Mamusa Plaaslike Munisipaliteit, Schweizer Reneke, Schweizerstraat 28, Schweizer Reneke, vir 'n tydperk van 30 dae vanaf 23 Mei 2018.

Besware teen of vertoë ten opsigte van die aansoek, saam met die redes daarvoor, moet binne 'n tydperk van 30 dae vanaf 23 Mei 2018 skriftelik, of mondelings indien die beswaarmaker nie kan skryf nie, by of tot die gemagtigde agent en die Munisipale Bestuurder by bovermelde adres of by Posbus 5, Schweizer Reneke, 2780 ingedien of gerig word. Die sluitingsdatum vir die indiening van kommentaar, beswaar of vertoë is 22 Junie 2018. Enige persoon wat nie kan skryf nie mag gedurende kantoor ure die Mamusa Plaaslike Munisipaliteit besoek, waar 'n aangewese amptenaar van die Mamusa Plaaslike Munisipaliteit (Me. Dikagisho Mokoma 053-963 1331) daardie persone sal assisteer deur die kommentaar, beswaar of vertoë te transkribeer.

Adres van gemagtigde agent: MAXIM PLANNING SOLUTIONS (EDMS) BPK (2002/017393/07), EENHEID 35 CORPUS NOVEM KANTOOR PARK, DR. YUSUF DADOO LAAN 35, WILKOPPIES, KLERKSDORP, 2571, POSBUS 6848, FLAMWOOD, 2572, TEL: (018) 468-6366, e-pos: johannes@maxim.co.za (2/1721)

22-29

PROVINCIAL NOTICES • PROVINSIALE KENNISGEWINGS

PROVINCIAL NOTICE 80 OF 2018**NOTICE IN TERMS OF SECTION 18 (1) OF THE RUSTENBURG LOCAL MUNICIPALITY SPATIAL PLANNING AND LAND USE MANAGEMENT BY-LAW, 2015 FOR A CHANGE OF LAND USE RIGHTS KNOWN AS REZONING. Amendment Scheme No: 1834**

We, **Mmadibuke Consulting and Projects (Pty) Ltd**, being the authorized agent of the owners of **Remaining Extent of portion 8 of Erf 903 Rustenburg Township, North West Province** hereby give notice in terms of section 18(1) (d) of the Rustenburg Local Municipality Spatial Planning and Land Use Management By-Law, 2015 that we have applied to the Rustenburg Local Municipality for a change of land use rights also known as rezoning of the property described above from Residential 1 to Special for filling station. as indicated below , subject to certain conditions as defined in annexure 2148.

Any objection or comments with grounds therefore and contact details shall be lodged within 30 days from the first date of which the notice appeared, with or made in writing to Municipality Registration Section: 3rd Floor, Mpheni House, 159 Nelson Mandela and Beyers Naude Street, Rustenburg, 0300 or posted to P.O Box 16, Rustenburg, 0300, or an e-mail send to mditsheko@rustenburg.gov.za

Full particulars of the application will be open for inspection during normal working hours at the above mentioned office, for a period of 30 days from the **15th May 2018**.

AUTHORISED AGENT DETAILS: Mmadibuke Consulting and Projects (Pty) Ltd; Office No. 315, 250 Pretorius Building, Pretorius Street, Pretoria, 0002; Tel No (w): 012 397 3020; Fax No: 086 262 4463; Email Address: deborah@mmadibuke.co.za/teddy@mmadibuke.co.za

PROVINSIALE KENNISGEWING 80 VAN 2018**KENNISGEWING INGEVOLGE ARTIKEL 18 (1) VAN DIE RUSTENBURG PLAASLIKE MUNISIPALITEIT RUIMTELIKE BEPLANNING EN GRONDGEBRUIKBESTUUR VERORDENING, 2015 VIR 'N VERANDERING VAN GRONDGEBRUIKEREKTE BEKEND AS HERSONERING. Wysigingskema No: 1834**

Ons, **Mmadibuke Consulting and Projects (Pty) Ltd**, synde die gemagtigde agent van die eienaars van Resterende Gedeelte van **Gedeelte 8 van Erf 903, Rustenburg Dorp, Noordwes Provinsie**, gee hiermee ingevolge artikel 18 (1) (d) van die Rustenburg Plaaslike Munisipaliteit Ruimtelike Beplanning en Grondgebruiksbeheer, 2015, dat ons aansoek gedoen het by die Rustenburg Plaaslike Munisipaliteit vir 'n verandering van grondgebruiksregte, ook bekend as die hersonering van die eiendom hierbo beskryf vanaf Residensieel 1 na Spesiaal vir vulstasie. soos hieronder aangedui, onderhewig aan sekere voorwaardes soos omskryf in aanhangsel 2148.

Enige beswaar of kommentaar met redes daarvoor en kontakbesonderhede moet binne 30 dae vanaf die eerste datum waarvan die kennisgewing verskyn, skriftelik by of tot die Munisipale Registrasie Afdeling: 3de Verdieping, Mpheni House, 159 Nelson Mandela en Beyers Naudestraat, Rustenburg, 0300 of gepos word aan Posbus 16, Rustenburg, 0300, of 'n e-pos stuur aan mditsheko@rustenburg.gov.za

Volledige besonderhede van die aansoek sal gedurende gewone kantoorure by bogenoemde kantoor ter insae wees vir n tydperk van 30 dae vanaf **15 Mei 2018**.

GEMAGTIGDE AGENTE DETAILS: Mmadibuke Consulting and Projects (Edms) Bpk; Kantoor No. 315, Pretoriusgebou 250, Pretoriusstraat, Pretoria, 0002; Tel nr (w): 012 397 3020; Faksnommer: 086 262 4463; E-pos adres: deborah@mmadibuke.co.za / teddy@mmadibuke.co.za

15-22

PROVINCIAL NOTICE 81 OF 2018**NOTICE 32 OF 2018****NOTICE IN TERMS OF SECTION 18(1) OF THE RUSTENBURG LOCAL MUNICIPALITY SPATIAL PLANNING AND LAND USE MANAGEMENT BY-LAW, 2015 FOR A CHANGE OF LAND USE RIGHTS ALSO KNOWN AS REZONING. RUSTENBURG AMENDMENT SCHEME 1769**

Amu and Tumie Services Enterprise (PYT)LTD, **registration no: 2017/353888/07** being the authorized agent of the owner of **Erf 3296 Phase 2 Freedom Park Rustenburg Division J.Q North West Province**, hereby give notice in terms of Section 18(1)(d) of the Rustenburg Local Municipality Spatial Planning and Land Use Management By-Law, 2015 that we have applied to the to the Rustenburg Local Municipality for the change of land use rights known as Rezoning of Erf 3296 Phase 2 Freedom Park Rustenburg situated at 3296 Setlhare Street Freedom Park Rustenburg from Residential 1 to Special for liquor Enterprise including a Dwelling Unit as defined in annexure 2108 to the Scheme. This application contains the following proposals: A) that the property will be used for a Liquor Enterprise including a dwelling Unit. (B) The proposed Rezoning comes with the following development parameters: **Property Size: 348m², Max Height: 2 storeys, Max Coverage: 50%, FAR: 0.5**. Any objection or comments, with the grounds therefor and contact details, shall be lodged within a period of 30 days from the first date on which the notice appeared, with or made in writing **to: Municipality at: Room 319, Missionary Mpheni house, cnr. Nelson Mandela and Beyers Naude Drives, Rustenburg, or to PO BOX 16, Rustenburg 0300**. Full particulars and plans (if any) may be inspected during normal office hours at the above-mentioned offices, for a period of 30 days from the date of first publication of the advertisement in the provincial Gazette, Beeld and Citizen and/or Site Notice. Closing date for any objection: 14 June 2018 Address of Agent: **E1395 Masosobane Section Phokeng 0335 Cell no: 0749735066/0733601582**. Dates on which notice will be published: **15 and 22 May 2018**.

15-22

PROVINSIALE KENNISGEWING 81 VAN 2018**KENNISGEWING 32 VAN 2018****KENNISGEWING INGEVOLGE ARTIKEL 18(1) VAN DIE RUSTENBURG PLAASLIKE MUNISIPALITEIT RUIMTELIKE BEPLANNING EN GRONDGEBRUIKBESTUURS VERORDENING 2015 VIR 'N VERANDERING VAN DIE GRONDGEBRUIKSREGTE BEKEND AS 'N HERSONERING. RUSTENBURG WYSIGINSKEMA 1769**

Amu and Tumie, Services and Enterprise(PTY)LTD, registrasie no: **2017/353888/07** synde die gemagtegte agent van die eienaar van Erf 3296 Phse 2 Freedom Paerk Rustenburg, Registrasie afdeling J.Q.Noord-Wes Provinsie,gee hiermee ingeolge, ingeolge, Artikel 18(1)(d) van die Rustenburg Plaaslike Munisipaliteit. Ruimtelike Beplanning en Gondgebruikbestuur Verordening,2015 kennis dat ,ek Rustenburg Plaaslike Munisipalitiet aansoek gedoen het vir die verandering van die grondgebruikregte, ook bekend as die hersonering van die eiendom hierbo beskryf gelee te Erf 3296 Setlhare Straat Phase 2 Freedom Park Rustenburg vanaf Residensieel 1 na Spasiaal vir Drank Onderneming insluitend 'n Wooneenheid soos omskruif in Bylae 1769 tot die Skema. Hierdie aansoek behels A) dat die eiendom sal gebruik word vir n Drank Onderneming en insluitend 'n Wooneenheid gebruike soos genome. B) Dat die hersonering bevat die volgende ontwikkelings parameters:**Eiendomme Grotte 348m2, Maks Hoogte: 2 verdiepings,Max dekkings:50%,VOV:0.5**. Enige besware of kommentaar, met gronde daar voor aansoek kontakbesonderhede,kan gebring word binne n' tydperk van 30 vanaf die eerste datum waarop die kennisgewing verskyn het na die Munisipaliteit: Kamer 319, Missionary Mpheni House, h.v Nelson Mandela en Beyers Naude Rylane,Rustenburg, of na Posbus 16, Rustenburg 0300. Besonderhede en planne (indien enige) is beskikbaar vir inspeksie gedurende gewone kantoorure by die bovermelde kantore, vir n' tydperk van 30 dae van die datum van eerste publikasie van die kennisgewing in die Provinsial Gazette, Beeld en Citizen en/of terrain kennisgewing. Sluitings datum vir enige besware: 14 Junei 2018 Adres van Agent: E1395 Masosobane Section Phokeng 0335 Telefoon nr: **0749735066/0733601582** Datums waarop kennisgewings gepubliseer word: 15 Mei en 22 Mei 2018

15-22

PROVINCIAL NOTICE 82 OF 2018**NOTICE OF APPLICATION**

NOTICE IS HEREBY GIVEN IN TERMS OF SECTION 94(1)(a) OF THE CITY OF MATLOSANA SPATIAL PLANNING AND LAND USE MANAGEMENT BY-LAW READ TOGETHER WITH THE SPATIAL PLANNING AND LAND USE MANAGEMENT ACT 2013 (ACT 16 OF 2013) KLERKSDORP LAND USE MANAGEMENT SCHEME, 2005 AMENDMENT SCHEME NO 1103

Loago Development Solutions being the Authorised Agent of the owner of Erf 26398 Jouberton Extension 23, hereby gives notice in terms of Section 94(1)(a) of the City of Matlosana Spatial Planning and Land Use Management By-Law read together with the Spatial Planning and Land Use Management Act (Act 16 of 2013) that we have applied to the City of Matlosana for the amendment of Klerksdorp Land Use Management Scheme, 2005 as amended for the rezoning of Erf 26398 Jouberton Extension 23, situated along Eerste Steett from "Public Open Space" to "Special" to allow a myraid of land uses (such as retail business and accommodation). Particulars of the application will be available for inspection during normal office hours at the record section Basement floor Braam Fisher, Klerksdorp Civic Center for a period of 28 days from 20 March 2018. Objections to or comments and representation in respect of the application must be lodged with or made in writing to the Municipal Manager, City of Matlosana at the above address or posted to P.O. Box 99 Klerksdorp, 2570, within a period of 28 days from 6 April to 18 May 2018. ADDRESS OF THE APPLICANT: Loago Development Solutions cc (2009/10673/23) NO 6 Sasa Villas Hendrik Potgiter Street Klerksdorp 2571 Cell 082 3945 933

15-22

KITSISO YA KOPO

KITSISO YA KOPO E THLAGISIWA FANO GO YA KAROLO 94(1)(a) YA MOLAWANA WA TOOGAMAANO YA LEFELO LE TSAMAISO YA TIRISO YA LEFATSHE YA TOROPO KGOLO YA MATLOSANA E BALWA MMOGO LE MOLAWO WA TOOGAMAANO YA LEFELO LE TSAMAISO YA LEFATSHE, 2013 (ACT 16 OF 2013) SEKEMA SA TIRISO YA LEFATSHE SA KLERKSDORP, 2005 PETOLO YA SEKEMA NO 1103

Loago Development Solutions cc jaaka baemedi mo boemong jwa monga setsha 26398 Jouberton Extension 23 re neelana ka kitsiso go ya ka karolo 94(1)(a) ya Molawana wa Toogamaano a lefelo le tsamaiso ya tiriso ya lefatshe Ya Toropokgolo ya Matlosana e balwa moogo le Molawa wa toogamaano ya lefelo leTsamaiso ya go dirisiwa ga lefatshe 2013 (Molawo 16 wa 2013) go fetola Skema sa Tiriso ya lefatshe sa Klerksdorp 2005 ka go fetola tiriso mo setsheng 26398 Jouberton Extension 20, mo mmileng wa Eerste Straat go tswa go "Lefelo Setheo" go ya go "Lefelo la Bohle" Go letla dikago ditiriso tsa lefatse dile mmalwa (feelo la mareelo le bonno). Dinthla ka bottlalo ka ga kopo di ka bomwa le go ka sekwa sekwa ka nako e tlwaelegileng ya tiro, mo lefelo peelo ditlankana mo boalong tlase mo dikagong tsa Masepala mila wa Braam Fisher, Klerksdorp Civic Center. Mo pakeng ya malatsi ale 28 go tloga ka 20 March 2018 Boipelaetso gotsa ditswaelo go karetsa go ithlagisa maikutlo, mabapi le kopo di ka diragadiwa ka go go ithlagisa ka namana kgotsa go kwalela Motsamaisi, Toropokgolo ya Matlosana kgotsa tsa romelwa mo atereseng eno P. BOX 99 Klerksdorp, 2570 mo pakeng ya malatsi ale 28 go tloga ka 6 April go fithla ka 18 May 2018 ADDRESS YA DIRAKOPO: Loago Development Solutions cc (2009/10673/23) NO 6 Sasa Villas Hendrik Potgiter Street Klerksdorp 2571 Cell 082 3945 933

15-22

PROVINCIAL NOTICE 83 OF 2018**NOTICE IN TERMS OF SECTION 18(1) OF THE RUSTENBURG LOCAL MUNICIPALITY SPATIAL PLANNING AND LAND USE MANAGEMENT BY-LAW, 2015 FOR A CHANGE OF LAND USE RIGHTS, KNOWN AS A REZONING- RUSTENBURG AMEDEMMENT SCHEME 1433**

I, Esther Mpho Mmamadi (ID No: 800207 0345 085) of the firm Phure Trading and Consulting CC (Reg. No. 2005/140430/23) being the applicant of the owner of Portion 4 of Erf 1099, Rustenburg Township North West Province, hereby gives notice in terms of Section 18(1)(d) of the Rustenburg Local Municipality Spatial Planning and Land Use Management By-Law, 2015 that I have applied to the Rustenburg Local Municipality for a change of land use rights also known as Rezoning with the following proposals: A) The Rezoning of the property described above, situated at 146A Leyds Street, Rustenburg Township from "Residential 1" to "Business 1", as defined in Annexure 1739 to the Rustenburg Land Use Management Scheme, 2005. B) All properties situated adjacent Portion 4 of Erf 1099, Rustenburg Township North West Province, could be affected by the Rezoning application. C) The Rezoning entails that all the dwelling units on the property, be converted to "Business 1" related activities as defined in Annexure 1739 with a maximum height of two (2) storeys, maximum coverage of 50% and a maximum Floor Area Ratio (F.A.R) of 0.22. Particulars of the application will lie for inspection during normal office hours at the office of the Director: Planning and Development, Room 319, Missionary Mpheni House, c/o Beyers Naude and Nelson Mandela Drive, Rustenburg for the period of 30 days from 15 May 2018. Objections to or representations in respect of the application must be lodged with or made in writing to the Municipal Manager at the above address or at P.O Box 16, Rustenburg, 0300, within a period of 30 days from 15 May 2018. **Address of applicant: Phure Consulting, 32 Nelson Mandela Drive, Frans Vos Building, Office No.9, 1st Floor, Rustenburg, Tel: 014 592 9408.**

15-22

PROVINSIALE KENNISGEWING 83 VAN 2018**KENNISGEWING INGEVOLGE ARTIKEL 18(1) VAN DIE RUSTENBURG PLAASLIKE MUNISIPALITEIT RUIMTELIKE BEPLANNING EN GRONDGEBRUIKBESTUURSKEMA VERORDENING, 2015 VIR 'N VERANDERING GRONDGEBRUIKREGTE BEKEND AS 'N REZONING- RUSTENBURG AMEDEMMENT SKEMA 1433**

Ek, Esther Mpho Mmamadi (ID No: 800207 0345 085) van die firma Phure Trading and Consulting CC (Reg No. 2005/140430/23) synde die aansoeker van die eienaar van Gedeelte 4 van Erf 1099, Rustenburg Dorpsgebied Noordwes Provinsie, gee hiermee ingevolge artikel 18(1)(d) van die Rustenburg Plaaslike Munisipaliteit Ruimtelike Beplanning en Grondgebruikbestuur Verordening, 2015 kennis dat ek by die Rustenburg Plaaslike Munisipaliteit aansoek gedoen het vir 'n verandering van grondgebruiksregte ook bekend as Hersonerig met die volgende voorstelle: A) Die Hersonerig van die eiendom hierbo beskryf, geleë te Leydsstraat 146A, Rustenburg Dorpsgebied vanaf "Residensieel 1" na "Besigheid 1" soos omskryf in Bylae 1739 by die Rustenburg Grondgebruikskema, 2005. B) Alle eiendomme aangrensend Gedeelte 4 van Erf 1099, Rustenburg Dorpsgebied Noordwes Provinsie, kan deur die Hersonerig aansoek geraak word. C) Die Hersonerig behels dat all die bestaande wooneenhede op die eiendom, omgeskakel word na "Besigheid 1" verwante aktiwiteite soos omskryf in Bylae 1739 met 'n maksimum hoogte van twee (2) verdiepings, maksimum dekking van 50% en 'n maksimum Vloeroppervlakteverhouding (V.O.V) van 0,22. Besonderhede van die aansoek le ter insae gedurende gewone kantoorure by die kantoor van die Direkteur Beplanning en Ontwikkeling, Kamer 319, Missionary Mpheni House, h/v Beyers Naude en Nelson Mandelarylaan, Rustenburg, vir die tydperk van 30 dae vanaf 15 Mei 2018. Besware teen of vertoe ten opsigte van die aansoek moet aan die Munisipale Bestuurder binne 'n tydperk van 30 dae vanaf 15 Mei 2018. **Adres van applikant: Phure Consulting, 32 Nelson Mandelarylaan, Frans Vos Gebou, Kantoor Nr. 9, 1ste Vloer, Rustenburg, Tel: (014) 592-9408**

15-22

PROVINCIAL NOTICE 84 OF 2018**NOTICE IN TERMS OF SECTION 18(1) OF THE RUSTENBURG LOCAL MUNICIPALITY SPATIAL PLANNING AND LAND USE MANAGEMENT BY- LAW, 2015 FOR A CHANGE OF LAND USE RIGHTS, KNOWN AS A REZONING – RUSTENBURG AMENDMENT SCHEME 2006**

I, Esther Mpho Mmamadi (ID No: 800207 0345 085) of the firm Phure Trading and Consulting CC (Reg. No. 2005/140430/23) being the agent of the owner of Erf 203 Tlhabane Wes Township, North West Province hereby gives notice in terms of Section 18(1)(d) of the Rustenburg Local Municipality Spatial Planning and Land Use Management By-Law, 2015 that I have applied to the Rustenburg Local Municipality for a change of land use rights also known as Rezoning with the following proposals: A) The Rezoning of the property described above, situated at 27 Mmilo Drive, Tlhabane Wes Township from "Residential 1" to "Special" for purposes of Medical Consulting Rooms, as defined in Annexure 2008 to the Rustenburg Land Use Management Scheme, 2005. B) All properties situated adjacent to Erf 203 Tlhabane Wes Township, North West Province, could be affected by the Rezoning application. C) The Rezoning entails that the existing dwelling unit situated on the property, to be converted to Medical Consulting Rooms as defined in Annexure 2008, with a maximum height of two (2) storeys, maximum coverage of 75% and a maximum Floor Area Ratio (F.A.R) of 0.28. Particulars of the application will lie for inspection during normal office hours at the office of the Director Planning and Development, Room 319, Missionary Mpheni House, c/o Beyers Naude and Nelson Mandela Drive, Rustenburg for the period of 30 days from 15 May 2018. Objections to or representations in respect of the application must be lodged with or made in writing to the Municipal Manager at the above address or at P.O Box 16, Rustenburg, 0300, within a period of 30 days from 15 May 2018. **Address of applicant: Phure Consulting, 32 Nelson Mandela Drive, Frans Vos Building, Office No.9, 1st Floor, Rustenburg, Tel: 014 592 9408.**

15-22

PROVINSIALE KENNISGEWING 84 VAN 2018**KENNISGEWING INGEVOLGE ARTIKEL 18(1) VAN DIE RUSTENBURG PLAASLIKE MUNISIPALITEIT RUIMTELIKE BEPLANNING EN GRONDGEBRUIKSBESTUUR VERORDENING, 2015 VIR 'n VERANDERING VAN GRONDGEBRUIKSREGTE, BEKEND AS 'N HERSONERING-RUSTENBURG WYSIGINGSKEMA 2006**

Ek, Esther Mpho Mmamadi (ID Nr. 800207 0345 085) van die firma Phure Trading and Consulting CC (Reg. Nr. 2005/140430/23), synde die aansoeker van die eienaar van Erf 203 Tlhabane Wes Dorpsgebied, Noordwes Provinsie gee hiermee ingevolge Artikel 18(1)(d) van die Rustenburg Plaaslike Munisipaliteit Ruimtelike Beplanning en Grondgebruiksbestuur Verordening, 2015, kennis dat ek by die Rustenburg Plaaslike Munisipaliteit aansoek gedoen het om die wysiging van grondgebruiksregte, ook bekend as Hersonerings, met die volgende voorstelle: A) Die Hersonerings van die eiendom hierbo beskryf, geleë te Mmilyrylaan 27, Rustenburg Dorpsgebied, vanaf "Residensieel 1" na "Spesiaal" vir doeleindes van Mediese spreekkamers soos beskryf in Bylae 2008 tot die Rustenburg Grondgebruiksbestuur, 2005. B) Alle eiendomme geleë aanliggend tot Erf 203 Tlhabane Wes Dorpsgebied, Noordwes Provinsie, kan deur die Hersonerings aansoek geraak word. C) Die Hersonerings behels dat die bestaande wooneenheid gelee op die eiendom, omskep te word na Mediese Spreekkamers soos beskryf in Bylae 2008, met 'n maksimum hoogte van twee (2) verdiepings, maksimum dekking van 75% en 'n maksimum Vloer Oppervlakte Verhouding (V.O.V) van 0.28. Besonderhede van die aansoek lê ter insae gedurende gewone kantoorure by die kantoor van Direkteur Beplanning en Ontwikkeling, Kamer 319, Missionary Mpheni House, H/v Beyers Naude-en Nelson Mandelarylaan, Rustenburg, vir 'n tydperk van 30 dae vanaf 15 Mei 2018. Besware teen of vertoë ten opsigte van die aansoek moet binne 'n tydperk van 30 dae vanaf 15 Mei 2018 skriftelik by of tot die Munisipale Bestuurder by bovermelde adres of by Posbus 16, Rustenburg, 0300 ingedien of gerig word. **Adres van applikant: Phure Consulting, 32 Nelson Mandelarylaan, Frans Vos Gebou, Kantoor Nr. 9, 1^{ste} Vloer, Rustenburg, Tel: (014) 592-9408.**

15-22

PROVINCIAL NOTICE 87 OF 2018

DEPARTMENT OF CULTURE, ARTS AND TRADITIONAL AFFAIRS

PUBLICATION OF THE NORTH WEST PROVINCIAL ARCHIVES AND RECORDS SERVICES BILL, 2016.

1. In compliance with rule 165 of the North West Provincial Legislature Standing Rules, the intention to introduce the NORTH WEST Provincial Archives and Records Services Bill, 2016, together with its memorandum in the House, is hereby published for public comment.

2. All interested parties are invited to submit comments on the proposed Bill in writing by no later than 15 days after the publication hereof, by –


(a) post to the Head of Department: Culture, Arts and Traditional Affairs, Private Bag X 90 Mmabatho, 2735;

(b) Hand to the 76 Dr. James Moroka Drive, Gaabo-Motho building, Mmabatho, Attention: Mrs S. R. Bapela;

(c) Facsimile to: (018) 388 1907; or

(d) E -mail to: Tsempe@nwpg.gov.za

Given under my Hand at on this...^{10th} day of ^{May}...Two thousand and Eighteen.



MRS. O.R. MOCHWARE


Member of Executive Council of the North West Province
For Culture, Arts and Traditional Affairs

NORTH WEST PROVINCE

NORTH WEST PROVINCIAL ARCHIVES AND RECORDS SERVICES BILL, 2016

*(As introduced in the Provincial Legislature)
(The English text is the official text of the Bill)*

(MEMBER OF THE EXECUTIVE COUNCIL FOR ARTS AND CULTURE)





BILL

To provide for the establishment and management of provincial archives and record services in the North West Province; to provide for the preservation of public and non-public records in the North West Province; to provide for the establishment of the North West Archives and Records Service; and to provide for matters incidental thereto in the North West Province.

PREAMBLE

RECOGNISING the need to establishment and management of provincial archives and record services in the North West Province;

WHEREAS the section 104, read with Part A of Schedule 5 of the Constitution of the Republic of South Africa, 1996 assigns Provinces the exclusive competence to legislate on archives;

AND WHEREAS the preservation of public and non-public records in the North West Province will benefit generations to come.

BE IT ENACTED by the Provincial Legislature of the Province of North West, as follows:-

ARRANGEMENT OF SECTIONS

Section

CHAPTER 1 DEFINITIONS

1. Definitions

CHAPTER 2 NORTH WEST ARCHIVES AND RECORDS SERVICE

2. Establishment of North West Provincial Archives and Records Service

3. Objectives and Functions of Service

4. Staff of Service



CHAPTER 3
PUBLIC RECORDS

5. Management and care of Public Records

CHAPTER 4
NON-PUBLIC RECORDS

6. Acquisition of non-public records

CHAPTER 5
CUSTODY AND PRESERVATION OF, AND ACCESS TO, ARCHIVALIA

7. Custody and preservation of archivalia

8. Access to archivalia

CHAPTER 6
THE NORTH WEST RECORDS ADVISORY COUNCIL

9. The North West Archives and Records Advisory Council

CHAPTER 6
ANNUAL PLANS AND REPORTS

10. Annual plans

11. Annual reports

CHAPTER 7
PROVINCIAL ARCHIVES AND RECORDS POLICY

12. Provincial Archives and Records Policy

CHAPTER 8
GENERAL PROVISIONS

13. Regulations and notices

14. Delegations

15. General offences

16. Penalties

17. Appeals to responsible Member

18. Short title



CHAPTER 1 DEFINITIONS

Definitions

1. In this Act, unless the context indicates otherwise –

"appraisal" means the archival function of determining the eventual disposal of records;

"archivalia" means the public and non-public records in the custody of an archives repository,

"archives" means a collection of historical documents or records providing information about a place, institution, or group of people;

"archives repository" means a place where archival material is stored for safekeeping or any archives repository contemplated in section 5;

"Constitution" means the Constitution of the Republic of South Africa, 1996;

"custody" means the control of records by way of physical possession;

"Department" means the Department in the Province of North West responsible for provincial archives;

"disposal authority" means a written authority issued by the Service in terms of section 7(3) specifying records to be preserved or documents to be otherwise disposed of;

"electronic records system" means any records system in which information is generated electronically and stored by means of computer technology;

"Executive Council" means the Executive Council of the Province of North West;



"financial year" means the period commencing on 1 April of a particular year and terminating on 31 March of the following year;

"Gazette" means the official *Provincial Gazette* of North West;

"Head of Department" means the person appointed as the accounting officer of the Department;

"head of a governmental body" means the accounting officer of a governmental body or any person acting as such;

"governmental body" means any legislative, executive, judicial or administrative organ of state, including any statutory body, commission, board or council in the provincial or local sphere of government in the Province of North West;

"Member of the Executive Council responsible for finance" means the member of the Executive Council of the Province of North West responsible for finance;

"non-public record" means a record created or received by a private individual or a body other than a governmental body as defined in this Act;

"Portfolio Committee" means the relevant Portfolio Committee of the Provincial Legislature responsible for provincial archives;

"prescribed" means prescribed by regulation under section 13, and **"prescribe"** has a corresponding meaning;

"Province" means the province of North West contemplated in section 103 of the Constitution, and **"provincial"** has a corresponding meaning;

"Provincial Archivist" means an information professional who assesses, collects, organizes, preserves, maintains control over, and provides access to records and archives determined to have long-term value, on behalf of the



Province;

"Provincial Government" means the government of the Province;

"Provincial Legislature" means the Legislature of the Province as contemplated in section 105 of the Constitution, and having legislative authority for the Province as contemplated in section 104(1) of the Constitution;

"public record" means a record created or received by a governmental body in the performance of its functions and the pursuance of its activities;

"record" means recorded information regardless of form or medium and includes electronic and digital information;

"records classification system" means a classification plan for the identification, arrangement, storage and retrieval of records;

"regulations" means regulations made in terms of section 13;

"responsible Member " means the member of the Executive Council of the Province responsible for provincial archives;

"Service" means the North West Archives and Records Service established in terms of section 2; and

"this Act" includes the regulations.

CHAPTER 2 NORTH WEST ARCHIVES AND RECORDS SERVICE

Establishment of North West Provincial Archives and Records Service

2.(1) There is hereby established the North West Provincial Archives and Records Service, hereinafter referred to as the Service.



(2) The Service –

- (a) is a component within the Department; and
- (b) is not a juristic person.

Objectives and Functions of Service

3.(1) The objects and functions of the Service are –

- (a) to preserve public and non-public records with enduring value for use by the public and the State;
- (b) to facilitate the accessibility of archivalia contemplated in paragraph (a) to the members of public, subject to this Act, the regulations and any other law governing access to the public records;
- (c) to promote the use of archivalia contemplated in paragraph (a) by the members of public;
- (d) to ensure the proper management and care of all public records by all governmental bodies in the Province;
- (e) to collect non-public records with enduring value of provincial significance which cannot be more appropriately preserved by another institution, with due regard to the need to document aspects of the nation's experience neglected by archives in the past;
- (f) to maintain provincial registers of non-public records with enduring value;
- (g) to promote co-operation and co-ordination between institutions having custody of non-public records with enduring value;
- (h) to initiate and co-ordinate the collection of oral and audio-visual archival material;
- (i) to participate in the National Automated Archival Information Retrieval System in terms of section 3(e) of the National Archives and Records Service of South Africa Act, 1996 (Act No. 43 of 1996);
- (j) to promote an awareness of archives and records management;
- (k) to encourage and organize archival and records management activities in the Province; and
- (l) to generally, to promote the preservation and use of the provincial archival



heritage,

(m) to advise the responsible Member on any matter related to the operation of this Act;

(n) with the concurrence of the responsible Member, to consider and decide on any matter relating to the exemption of any governmental body in the Province from any provision of this Act;

(o) to consult with the Public Protector on investigations into unauthorised destruction of records otherwise protected under this Act;

(p) to investigate and make recommendations to the responsible Member regarding any matter related to the preservation of public records in the Province; and

(q) to rescue endangered, neglected and abandoned records, in any environment and circumstances;

(r) to generally do anything –

(i) reasonably necessary or expedient for; or

(ii) incidental or ancillary to,

the effective exercise of its powers, and the effective performance of his or her functions or duties in terms of this Act.

(2) The Service must –

(a) be responsible for the management of the Provincial Archives;

(b) take such measures as are necessary to preserve, conserve, arrange, describe and retrieve archivalia;

(c) provide information, consultation, research and other services related to the management, preservation and conservation of, and access to, archivalia;

(d) with special emphasis on activities designed to reach out to less privileged sectors of society, make known information concerning archivalia by means of publications, exhibitions and lending of archivalia; and

(f) generally –

(i) take such other steps and perform such other acts as may be reasonably necessary for, or conducive to, the achievement of the objectives of this Act; or

(ii) do anything –



(aa) reasonably necessary or expedient for; or
(bb) incidental or ancillary to,
the effective exercise of his or her powers, and the effective performance
of his or her functions or duties in terms of this Act.

(3) The Service may –

- (a) provide training in archival techniques, management and preservation of records;
- (b) co-operate with other organisations interested in archival matters or the management of records;
- (c) provide professional and technical support in aid of archival activities and the archival community;
- (d) subject to the prior agreement of the responsible Member, exempt any governmental body in the Province from any provision of this Act;
- (e) direct a head of a governmental body to submit or provide such reports as the Service may require from time to time;
- (f) require of a person who has made use of any public record in the custody of the Service while researching a publication or thesis, to donate a copy of the publication or thesis to the Service; and
- (g) subject to section 13(2), charge fees for –
 - (i) the utilisation of certain facilities in the Service; and
 - (ii) any utilisation or reproduction of certain archivalia for commercial or income generating purposes.

Staff of Service

4.(1) The Service must, in the performance of its functions and duties in terms of this Act, be assisted by officers and employees in the Department appointed in terms of the Public Service Act, 1994 (Proclamation No. 103 of 1994).

(2) The responsible Member must within 12 months after the coming into operation of this Act, appoint a Provincial Archivist to head the Service.



(3) All the powers, duties and functions of the Service contemplated in section 3, must be carried out by the Provincial Archivist.

(4) The provisions of the National Archives and Records Services Act, 1996 (Act No. 43 of 1996) apply with the necessary changes in respect of the powers, duties and function contemplated in section 3.

(5) The Provincial Archivist appointed in terms of subsection (2) must be at a level of Senior Management appointed in accordance with the relevant provisions of the Public Service Act, 1994 (Proclamation No. 103 of 1994).

CHAPTER 3 PUBLIC RECORDS

Management and care of Public Records

5.(1) Subject to this Act, the Service is charged with the promotion, co-ordination and monitoring of proper management and care of public records in the custody of any governmental body in the Province.

(2) No public record under the control of any governmental body may be –

- (a) transferred to an archives repository;
- (b) transferred to an off-site storage facility or any other site outside of the ordinary premises of the governmental body concerned;
- (c) destroyed;
- (d) erased; or
- (e) otherwise disposed of,

without the written authorisation of the Service.

(3) The Service may refuse to grant the authorisation contemplated in subsection (2) in respect of the transfer of records to an off-site storage facility or any other site outside of the ordinary premises of the governmental body concerned, if he or she has any reason to believe that –



- (a) the identified off-site storage facility or any other site outside of the ordinary premises of the governmental body concerned, is not suitable for the preservation of records; or
 - (b) the transportation of the records to an off-site storage facility or any other site outside of the ordinary premises of the governmental body concerned, could somehow lead to the destruction of the records concerned.
- (4) The Service authorisation for the transfer of public records to an off-site storage facility or any other site outside of the ordinary premises of the governmental body concerned in terms of subsection (2) does not divest the head of the public body concerned from his or her duties to ensure that such records are properly managed in accordance with this Act.
- (5) The Service must determine –
 - (a) the records classification system to be applied by governmental bodies;
 - (b) the conditions subject to which records may be microfilmed or electronically reproduced; and
 - (c) the conditions subject to which records systems must be managed.
- (6) The Service may, with or without any notice to the head of a particular governmental body, inspect public records during office hours, in so far as such inspection may be necessary for the performance of his or her functions in terms of this Act: Provided that –
 - (a) the inspection of the public records which contain information, the disclosure of which is restricted in terms of the Promotion of Access to Information Act, 2000 (Act No. 2 of 2000) or any other law, must be done with the consent of the head of the governmental body concerned; and
 - (b), the powers conferred upon the Service in terms of this provision also apply in respect of public records kept in an off-site facility or any other site outside of the ordinary premises of the governmental body.
- (7) The Service may issue written directives and instructions to the heads of governmental bodies in the Province in relation to the management and care of public records in the custody of such governmental bodies: Provided that such directives and



instructions are not be inconsistent with the powers of the Service in terms of this Act and the regulations.

(8)(a) Subject to –

- (i) any law governing the employment of personnel of the governmental body concerned; and
- (ii) such other requirements as may be prescribed,

the head of each governmental body in the Province must designate an official as the records manager of the governmental body concerned.

(b) A records manager contemplated in paragraph (a) is responsible for ensuring that the governmental body concerned complies with the –

- (i) requirements of this Act; and
- (ii) written directives and instructions issued by the Service from time to time as contemplated in subsection (7).

CHAPTER 4 NON-PUBLIC RECORDS

Acquisition of non-public records

6.(1) The Service may, subject to this Act, on behalf of the Provincial Government, acquire by –

- (a) purchase;
- (b) donation; or
- (c) loan for a temporary or a longer period,

either unconditionally or subject to such conditions as may be agreed upon, non-public records which, in his or her opinion, have enduring value of provincial significance and which cannot be more appropriately preserved by any other institution.

(2) Subject to any conditions as may be applicable, non-public records acquired in terms of subsection (1) must be deposited in the archives repository determined by the Service.

(3) The Service must maintain provincial lists of non-public records with enduring value:



Provided that the Service must, in maintaining the lists of non-public records, consult the institutions having custody of such records.

CHAPTER 5 CUSTODY AND PRESERVATION OF, AND ACCESS TO, ARCHIVALIA

Custody and preservation of archivalia

7.(1) The responsible Member may, by notice in the *Gazette* –

- (a) establish archives repositories under the control of the Service; and
- (b) determine the area of jurisdiction for each archive repository established in terms of paragraph (a).

(2)(a) The Service must, in respect of each archives repository and subject to the Public Service Act, 1994 (Proclamation No. 103 of 1994), designate an officer or employee of the Department as the head of each archives repository.

(b) The head of an archives repository, designated as such in terms of paragraph (a), must –

- (i) assist the Service with the administration and management of an archives repository; and
- (ii) exercise such powers and perform such duties and functions delegated to him or her by the Service in terms of section 12(3).

(3) Public records identified in a disposal authority as having enduring value, may subject to the regulations, be transferred to an archives repository when they have been in existence for 20 years: Provided that –

- (a) no other law requires such records to be kept in the custody of a particular governmental body or person;
- (b) the Service may, after consultation with the head of a governmental body, identify such records which must –
 - (i) remain in the custody of a governmental body; or
 - (ii) be transferred to an archives repository before they have been in existence for 20 years; or
- (c) the Service may defer the transfer of any public record.

**Access to archivalia**

8.(1) The Service must grant any member of public access to any archivalia which is –

(a) a public record: Provided that –

(i) such access is not prohibited in terms of the Promotion of Access to Information Act, 2000 (Act No. 2 of 2000), or any other law governing access to any public record;

(ii) a period of 20 years has elapsed since the end of the year in which the record came into existence; or

(iii) the Service has, upon request, granted access to such a record in respect of which a period of less than 20 years has elapsed since the end of the year in which the record came into existence; or

(b) non-public record, subject to any conditions agreed upon at the acquisition of such record in terms of section 6.

(2) Notwithstanding subsection (1), the Service may refuse access to any archivalia in his or her possession, if –

(a) the archivalia concerned is in a fragile condition and if it is impossible to grant access to such archivalia in any other form;

(b) the conditions contemplated in subsection (1)(b) prohibit such access;

(c) any of the grounds for refusal of access to records contemplated in Chapter 4 of the Promotion of Access to Information Act, 2000 (Act No. 2 of 2000), prevail; or

(d) access to such archivalia is prohibited in terms of any other law.

(3) Any person aggrieved by the decision of the Service contemplated in subsection (2) has a right of appeal to the responsible Member.

**The North West Archives and Records Advisory Council**

9.(1) The responsible Member may by notice in the *Gazette*, establish the North West Archives and Records Advisory Council.

(2) The powers, duties and functions of the Council contemplated in subsection (1) must be determined by the responsible Member in the *Gazette*.

(3) In the event that the responsible Member opts not to establish the Council contemplated in subsection (1), the responsible Member may appoint a provincial representative to the National Archives Advisory Council.

CHAPTER 6 ANNUAL PLANS AND REPORTS

Annual plans

10. The Service must, before the beginning of any financial year or at such other time as the responsible Member determines, submit to the responsible Member for approval, an annual plan of the Service for each financial year containing –

- (a) details of planned activities of the Service for that financial year;
- (b) measurable objectives, expected outcomes, outputs, performance indicators and targets; and
- (c) such further information as the responsible Member determines.

Annual reports

11.(1) The Service must, through the responsible Member, table an annual report on the activities of the Service in the Provincial Legislature within five months after the end of each financial year.

(2) The annual report contemplated in subsection (1) must –

- (a) state the extent to which the Service has achieved or advanced the objects of this Act and the measurable objectives as set out in its annual plan, as contemplated in section 10, during the financial year concerned;



income generating purposes.

(3) The responsible Member may, by notice in the *Gazette* after the required consultation contemplated in subsections (1) and (2), as the case may be –

- (a) amend;
- (b) substitute;
- (c) withdraw; or
- (d) repeal,

any such regulation or notice.

Delegations

14.(1) The responsible Member may delegate to the Head of Department –

- (a) any power conferred on the responsible Member by this Act, except the power, in terms of –
 - (i) section 13(1), to make regulations;
 - (ii) section 11(2), to issue a notice determining fees; or
 - (iii) section 13(3), to amend, substitute, withdraw or repeal any regulations issued in terms of section 13(1) or (2); or
- (b) any duty imposed on the responsible Member by this Act.

(2) The Service may delegate to the head of an archives repository or any member of staff of the Service any power or duty conferred or imposed on him or her by this Act.

(4) Any power or duty delegated in terms of subsection (1) or (2) must be exercised or performed subject to such conditions as the person or body that made the delegation considers necessary.

(5) Any delegation in terms of subsection (1) or (2) –

- (a) must be in writing;
- (b) may not prohibit the person or body that made the delegation from exercising that power or performing that duty; and
- (c) may at any time be withdrawn or amended in writing by that person or body.

**General offences****15.(1) Any person who –**

- (a) wilfully damages any public or non-public record in the control of a governmental body; or
- (b) otherwise than in accordance with this Act or any other law, removes, destroys or erases any public or non-public record in the control of a governmental body,

commits an offence.

(2) Any person who falsely claims that he or she is authorised to charge or collect fees on behalf of or by direction of the Service, commits an offence.

(3) Any person who obstructs or prevents the Service, including any officer or agent of the Service, in the exercise of any powers or function conferred in terms of this Act, commits an offence.

Penalties

16. Any person convicted of an offence in terms of this Act is liable to a fine not exceeding R5000-00 or to imprisonment for a period not exceeding two years.

Appeals to responsible Member

17.(1) A person affected by a decision taken by the Service and who wishes to appeal against the decision, must lodge a notice of intention to appeal with the responsible Member within 10 days after that person has been notified of the decision.

(2) The appellant must serve on each person, structure or organ of state which was an interested and affected party in relation to the application, a copy of the notice referred to in subsection (1).



(3) The responsible Member may, in writing and on good cause, extend the period within which a notice of intention to appeal must be submitted.

(4) An appeal must be –

(a) in the form of an ordinary letter or on an official form prescribed in terms of this Act by and obtainable from the department; and

(b) accompanied by –

(i) a statement setting out the grounds of appeal;

(ii) supporting documentation which is referred to in the appeal and which is not in the possession of the Service; and

(iii) the prescribed appeal fee, if any.

(5) An appeal must be submitted to the responsible Member within 30 days of the lodging of the notice of intention to appeal referred to in subsection (1).

(6) The responsible Member must consider and finalise an appeal lodged in terms of subsection (1) within 30 days of receipt of such appeal.

(7) When the responsible Member has reached a decision on an appeal, the appellant must be notified in writing, of the decision and the extent to which the decision appealed against is upheld or overturned.

(8) Written reasons for the decision must be given to the appellant upon written request.

(9) The powers vested in the responsible Member in terms of this section may be delegated.

(10) The responsible Member in his or her discretion may, however, refer the appeal as contemplated in subsection (1) to any other responsible Member in the Province for a decision if –

(a) the responsible Member is of the opinion that the decision would be better made by that other responsible Member in the Province; or

(b) the appellant in subsection (1) has requested that the decision be made by



someone other than the responsible Member and the appellant has provided valid reasons for such a request.

Short title

18. This Act is called the North West Provincial Archives Act, 2016.



MEMORANDUM ON THE OBJECTS ON THE NORTH WEST ARCHIVES AND RECORDS MANAGEMENT BILL, 2016

1. BACKGROUND

A need to provide for the establishment and management of provincial archives and record services in the North West Province, through regulation, has been identified. This Act seeks to provide for the preservation of public and non-public records in the North West Province and to further provide for the establishment of the North West Archives and Records Service and for matters incidental thereto in the North West Province.

Section 104, read with Part A of Schedule 5 of the Constitution of the Republic of South Africa, 1996 assigns Provinces the exclusive competence to legislate on archives. The preservation of public and non-public records in the Province will benefit generations to come.

2. CLAUSE BY CLAUSE ANALYSIS

Clause 1.

Clause 1 defines certain terms in the context they are used in the Act.

Clause 2.

Clause 2 provides for the Establishment of the North West Provincial Archives and Records Service.

Clause 3.

Clause 3 provides for the objectives and functions of the Provincial Archives.

Clause 4.

Clause 4 provides for the appointment of staff members of the Service.

Clause 5.

Clause 5 provides for the management and care of Public Records in the Province.

**Clause 6.**

Clause 6 provides for the acquisition of non-public records.

Clause 7.

Clause 7 provides for the custody and preservation of archivalia.

Clause 8.

Clause 8 regulates access to archivalia.

Clause 9.

Clause 9 provides for the establishment of the North West Archives and Records Advisory Council.

Clause 10.

Clause 10 provides for annual plans.

Clause 11.

Clause 11 provides for annual reports.

Clause 12.

Clause 12 provides for the Provincial Archives and Records Policy.

Clause 13.

Clause 13 provides for regulations and notices.

Clause 14.

Clause 14 provides for delegations.

Clause 15.

Cause 15 provides for general offences.

Clause 16.



Clause 16 provides for penalties.

Clause 17.

Clause 17 provides for appeals to the responsible Member.

Clause 18.

Clause 18 provides for the short title.

3. ORGANISATIONAL AND PERSONNEL IMPLICATIONS FOR PROVINCIAL GOVERNMENT

No organisational and personnel implications are foreseen in as far as the establishment of the North West Archives and Records Advisory Council is concerned as the administrative support of such council will be provided by the Department.

4. FINANCIAL IMPLICATIONS FOR PROVINCIAL GOVERNMENT

4.1 There are financial implications in as far as the establishment of the North West Archives and Records Advisory Council is concerned.

4.2 There members of the North West Archives and Records Advisory Council will have to be paid fees for attending meetings and the normal subsistence and travelling fees.

5. DEPARTMENTS/ BODIES/ PERSONS CONSULTED

5.1 The Bill has been drafted in consultation with the key staff members in the Department.

5.2 The Provincial Records Managers Forum.

5.3 The municipalities duly represented in the Provincial Records Managers Forum; and

5.4 The office of the Chief State Law Advisor.

**6. CONTACT PERSON:**

Name : Ms Tinyiko Sempe
Position : Director Library, Information and Archive Services
Tel : (018) 3883965/6
Cellular : 0827980237
E-mail : tsempe@nwpq.gov.za

PROVINCIAL NOTICE 88 OF 2018**NOTICE IN TERMS OF SECTION 18(1) OF THE RUSTENBURG LOCAL MUNICIPALITY SPATIAL PLANNING AND LAND USE MANGEMENT BY-LAW, 2015 FOR A CHANGE OF LAND USE RIGHTS KNOWN AS A REZONING AMENDMENT SCHEME 1840**

We, Smit and Fisher Planning (Pty) Ltd, being the Applicant of Portion 1 of Erf 1285, Rustenburg Township hereby give notice in terms of Section 18(1)(d) of the Rustenburg Local Municipality Spatial Planning and Land Use Management By-Law, 2015 that we have applied to the Rustenburg Local Municipality for a change of land use rights also known as rezoning of the property described above, situated at 199 President Mbeki Drive from "Residential 1" to "Special" with Annexure 2154 for a Dwelling Unit and a Telecommunication Mast and Base Station.

Any objection or comments, with the grounds therefore and contact details, shall be lodged within a period of 30 days from the first date on which the notice appeared, with or made in writing to: Municipality at: Director Planner: Spatial Planning and Land Use Management, Mpheni House, Room 312, corner of Beyers Naudè Drive and Nelson Mandela Drive, P.O. Box 16, Rustenburg, 0300.

A person claiming to be an interested person in a land development application has the burden of establishing his or her status as an interested person. An interested person has to provide contact details in order to be heard. Information has to be provided with regard to the grounds of an objection and how rights and interests are affected. If an interested party has not demonstrated an interest in all of the issues presented in a particular land development application or an appeal, the Municipal Planning Tribunal or appeal authority may limit the interested person's participation to only those issues in which an interest has been established. Full particulars and plans may be inspected during normal office hours at the above mentioned office for a period of 30 days after the first publication of the advertisement in the Provincial Gazette.

Name and Address of Applicant: Smit and Fisher Planning (Pty) Ltd

371 Melk Street, Nieuw Muckleneuk, Pretoria, 0181, PO Box 908, Groenkloof, 0027

Tel: (012) 346 2340 , Fax: (012) 346 0638

Email: stephan@sfplan.co.za

Date of First Publication: 22 May 2018

Date of Second Publication: 29 May 2018

Closing date for any objections: 21 June 2018

Our ref.: Rustenburg_Newsite_58 (Huawei/MTN)

PROVINSIALE KENNISGEWING 88 VAN 2018**KENNISGEWING IN TERME VAN ARTIKEL 18(1) VAN DIE RUSTENBURG RUIMTELIKE GRONDSGEBRUIKBESTUUR BY-WET, 2015 VIR DIE WYSIGING VAN 'N GRONDGEBRUIK BEKEND AS 'N HERSONERING WYSIGINGSKEMA 1840**

Ons, Smit en Fisher Beplanning (Edms) Bpk, synde die gemagtigde agent van die eienaar van Gedeelte 1 van Erf 1285, Rustenburg Dorpsgebied, gee hiermee kennis dat in terme van Artikel 18(1)(d) van the Rustenburg Plaaslike Munisipaliteit Ruimtelike Grondgebruiksbestuur By-Wet, 2015, dat ons aansoek gedoen het by die Rustenburg Plaaslike Munisipaliteit vir die wysiging van 'n grondsgebruik reg, ook bekend as 'n hersondering van die bogenoemde erf beskrywing, geleë op President Mbekirylaan 199 van "Residensieël 1" na "Spesiaal" met Bylaag 2154 vir 'n Wooneenheid en 'n Telekommunikasie Mas en basis-stasie.

Enige beswaar, met die redes daarvoor, moet binne 30 dae na die datum van die eerste publikasie van die kennisgewing ingedien of gerig word aan: Direkteur Beplanner: Ruimtelike Beplanning en Grondsgebruikbeheer, Sendeling Mpheni Huis, Kamer 312, hoek van Beyers Nauderylaan en Nelson Mandelarylaan, Posbus 16, Rustenburg, 0300.

'n Persoon wat beweer dat hy of sy 'n belanghebbende persoon in 'n grondontwikkelingsaansoek of 'n appèl is, het die onus om sy of haar status as 'n belangstellende persoon te bevestig. 'n Belanghebbende persoon moet kontakbesonderhede verskaf om aangehoor te word. Die inligting wat verskaf moet word met betrekking tot die gronde van 'n beswaar, is hoe die belanghebbende se regte en belange geraak word. Indien 'n belanghebbende persoon nie 'n belang in al die kwessies voorgelê in 'n bepaalde grondontwikkelingsaansoek of appèl gedemonstreer het nie, kan die Munisipale Beplanningstribunaal of appèlowerheid die belanghebbende persoon se deelname beperk tot slegs dié aangeleenthede waarin 'n belang gestaaf is. Volledige besonderhede en planne kan gedurende gewone kantoorure by bogenoemde kantoor vir 'n tydperk van 30 dae na die eerste publikasie van die kennisgewing in die Provinsiale Koerant besigtig word.

Naam en adres van aansoeker: Smit and Fisher Beplanning (Edms) Bpk
 371 Melk Street, Nieuw Muckleneuk, Pretoria, 0181, Posbus 908, Groenkloof, 0027
 Tel: (012) 346 2340, Faks: (012) 346 0638
 E-pos: stephan@sfplan.co.za
 Datum van eerste publikasie: 22 Mei 2018
 Datum van tweede publikasie: 29 Mei 2018
 Sluitings datum vir enige beswaar: 21 Junie 2018
 Ons verw.: Rustenburg_Newsite_58 (Huawei/MTN)

22-29

PROVINCIAL NOTICE 89 OF 2018

NOTICE TO ADJACENT OWNERS AND AFFECTED PARTIES, RELATING TO A LAND DEVELOPMENT APPLICATION IN TERMS OF SECTIONS 62(1), 94(1)(a), 95(1) AND 96, OF THE CITY OF MATLOSANA SPATIAL PLANNING AND LAND USE MANAGEMENT BY-LAW, 2016 FOR AN APPLICATION FOR THE CHANGE OF LAND USE RIGHTS (KNOWN AS A REZONING) READ TOGETHER WITH SECTION 41(2)(d) OF SPLUMA, 2013 (ACT 16 OF 2013) AND SECTION 56(1)(b)(i) OF THE TOWN PLANNING AND TOWNSHIP ORDINANCE, 1986 (ORDINANCE 15 OF 1986), IN RESPECT OF ERF 4223, KANANA EXTENSION 4, TOWNSHIP REGISTRATION DIVISION IP, NORTH WEST PROVINCE SITUATED ON THE CORNER OF NGQIKA STREET AND MOSHOESHOE STREET (AMENDMENT SCHEME 1113).

I, MJ Mosolotsane, being the owner of Erf 4223, Kanana Extension 4, Township Registration Division IP, North West Province, (the Property) hereby give notice in terms of Sections 62(1), 94(1)(a), 95(1), and 96, of the City of Matlosana Spatial Planning and Land Use Management By-law, 2016 read together with section 41(2)(d) of SPLUMA, 2013 (Act 16 of 2013) and Section 56(1)(b)(i) of the Town Planning and Township Ordinance, 1986 (Ordinance 15 of 1986), that I have applied to the City of Matlosana Local Municipality for the amendment of the Klerksdorp Land Use Management Scheme, 2005 for a change of land use rights (also known as rezoning) of the Property. Our intention is to rezone the property from "Residential 1" to "Residential 2" for the purposes of 6 dwelling units as defined in Schedule H of the Scheme. Any objection or comments including the grounds pertaining thereto and contact detail, shall be lodged within a period of 30 days from the date of first publication of the notice in the Provincial *Gazette* and Citizen Newspaper in writing during normal office hours to the City of Matlosana local Municipality: office of the Municipal Manager, Records, Basement, Municipal Building, Bram Fischer Street, Klerksdorp or to PO Box 99, Klerksdorp, 2570. Any person who cannot write may during office hours attend at the address mentioned above where the officials of the town planning section will assist that person to transcribe that person's objections or comments. Full particulars of the Application and plans (if any) may be inspected and viewed during normal office hours at the above-mentioned offices, for a period of 30 days from the date of first publication of the notice in the Provincial *Gazette*, Beeld and Citizen Newspaper. Closing date for any objections: 21 June 2018. **Address of the applicants:** MJ Mosolotsane, 7261 Khutsong Extension 6, Carletonville, 2499. Dates on which notice will be published: 22 and 29 May 2018.

PROVINSIALE KENNISGEWING 89 VAN 2018

KENNISGEWING AAN AANLIGGENDE EIENAARS EN GEAFFEKTEERDE PARTYE, RAKENDE N GRONDONTWILLELINGSAAANSOEK INGEVOLGE ARTIKELS 62(1), 94(1)(a), 95(1), EN 96, VAN DIE STAD VAN MATLOSANA PLAASLIKE MUNISIPALITEIT SE RUIMTELIKE BEPLANNING EN GRONDGEBRUIK BESTUURS VERORDENING, 2016 VIR DIE VERANDERING VAN DIE GRONDGEBRUIKSREGTE (OOK BEKEND AS N HERSONERING), SAAMGELEES MET ARTIKEL 41(2)(d) VAN SPLUMA, 2013 (WET 16 VAN 2013) EN ARTIKEL 56(1)(b)(i) VAN DIE ORDONANSIE OP DORPSBEPLANNING EN DORPE, 1986 (ORDONANSIE 15 VAN 1986), TEN OPSIGTE VAN ERF 4223, KANANA UITBREIDING 4, DORPSGEBIED REGISTRASIE AFDELING I.P. PROVINSIE NOORD-WES, GELEE OP DIE HOEK VAN NGQIKASTRAAT EN MOSHOESHOESTRAAT (WYSIGINGSKEMA 1113).

Ek, MJ Mosolotsane, synde die eienaars van Erf 4223, Kanana Uitbreiding 4, Registrasie afdeling I.P, Noord-Wes Provinsie, (die Eiendom) gee hiermee ingevolge Artikels 62(1), 94(1)(a), 95(1), en 96, van die Stad van Matlosana Plaaslike Munisipaliteit se Ruimtelike Beplannings en Grondgebruikbestuur Verordening, 2016, saamgelees met artikel 41(2)(d) van SPLUMA, 2013 (Wet 16 van 2013) asook Artikel 56 (1)(b)(i) van die Ordonansie op Dorpsbeplanning en Dorpe, 1986 (Ordonansie 15 van 1986), kennis dat ek by die Matlosana Plaaslike Munisipaliteit aansoek gedoen het vir die verandering van die grondgebruiksregte, (ook bekend as die hersonering) van die Eiendom. Die voorname is om die Eiendom te hersoneer vanaf "Residensieel 1" na "Residensieel 2" vir die doeleindes van ses (6) wooneenhede soos omskryf in Skedule H tot die Skema. Enige besware of kommentaar, met gronde daarvoor asook kontakbesonderhede, moet skriftelik ingedien word binne n tydperk van 30 dae vanaf die datum van eerste publikasie van die kennisgewing in die Provinsiale *Gazette* en Citizen Nuusblad na die Stad van Matlosana Plaaslike Munisipaliteit: Kantoor van die Munisipale Bestuurder, Bram Fischerstraat, Burgersentrum, Rekords afdeling, Keldervloer, Klerksdorp, 2570 of Posbus 99, Klerksdorp, 2570. Enige persoon wat nie kan skryf nie, kan tydens kantoorure bogenoemde adres besoek waartydens die beamptes van die stadsbeplanningsafdeling daardie persoon behulpsaam sal wees ten einde hul besware of kommentare te transkribeer. Besonderhede van die Aansoek en planne (indien enige) is beskikbaar vir inspeksie en insae gedurende gewone kantoorure by die bovermelde kantore, vir n tydperk van 30 dae van die datum van eerste publikasie van die kennisgewing in die Provinsiale *Gazette*, Beeld en Citizen Nuusblad. Sluitingsdatum vir enige besware: 21 Junie 2018. **Adres van die aasoekeers:** MJ Mosolotsane, 7261 Khutsong Uitbreiding 6, Carletonville, 2499. Datums waarop kennisgewings gepubliseer sal word: 22 en 29 Mei 2018.

PROVINCIAL NOTICE 90 OF 2018**KANANA, REMAINING EXTENT OF ERF 2268**

NOTICE IS HEREBY GIVEN FOR A LAND DEVELOPMENT APPLICATION MADE IN RESPECT OF REMAINING EXTENT OF ERF 2268, KANANA TOWNSHIP, REGISTRATION DIVISION I.P. NORTH WEST PROVINCE TO ADJECENT OWNERS AND AFFECTED PARTIES, RELATING TO A LAND DEVELOPMENT APPLICATION.

I, Nyiko Mahlaule, ID No. 930630 5642 086, being the authorized agent of the owners of Remaining Extent of Erf 2268, Kanana Township, Registration Division I.P, Province of North West (the Property), hereby give notice for a Land Development Application made in terms of Section 28(1) of the Spatial Planning and land Use Management Act, 2013 (Act 16 of 2013) read together with Section 56 of the Town Planning and Township Ordinance, 1986 (Ordinance 15 of 1986) and Section 62(1) of City of Matlosana Local Municipality Spatial Planning and land Use Management By-law, 2016, that I have applied to City of Matlosana Local Municipality for a change in the land use rights (also referred to as the rezoning). The intention of the owner is to rezone Remaining Extent of Erf 2268, Kanana from "Special" for the purposes of electricity supply and purposes incidental thereto to "Residential 2" with coverage of 60% as the designated/relevant Local Authority and as per Klerksdorp Land use Mngement Scheme, 2005. Any objection or comment including the grounds pertaining thereto must be lodged in writing or verbally if unable to write within a period of 30 days from the date of first publication, to the Municipal Manager at Cnr. OR Tambo & Braam Fisher Street, Klerksdorp or post to P.O. Box 99, Klerksdorp, 2570 during normal office hours at City of Matlosana Local Municipality. Full particulars of the application can be accessed at City of Matlosana Local Municipality. Closing date for any objections or comments: 20 June 2018. Address of the applicant Mr. N. Mahlaule is at No. 4 Louw Street, Irene Park, Klerksdorp, 2571, Telephone number: 083 303 0641, or email nyikmahl@yahoo.com. Dates on which the notice will be published: 22 May 2018.

PROVINSIALE KENNISGEWING 90 VAN 2018**KANANA, REMAINING EXTENT OF ERF 2268****KENNISGEWING WORD HIERMEE GEGEE VIR 'N GRONDONTWILLELINGSAAANSOEK MET BETREKKING TOT RESTANT VAN ERF 2268, KANANA DORPSGEBIED, REGISTRASIEAFDELING IP, PROVINSIE NOORDWES AAN AANLIGGENDE EIENAARS EN GEAFFEKTEERDE PARTYE, RAKENDE 'N GRONDONTWILLELINGSAAANSOEK**

Ek, Nyiko Mahlaule, ID No. 930630 5642 086, synde die gemagtigte agent van die eienaar van Restant van Erf 2268, Kanana Dorpsgebied, Registrasieafdeling IP, Provinsie Noordwes (die Eiendom) gee hiermee kennis vir 'n grondontwillelingsaansoek gemaak ingevolge Artikel 28(1) en alle relevante gedeeltes van die Plaaslike Munisipaliteit se Ruimtelike Beplanning en Grondgebruikbestuurs Wet, 2013 (Wet 16 van 2013) saamgelees met Artikel 56 van die Ordonansie op Dorpsbeplanning en Dorpe, 1986 (Ordonansie 15 van 1986) en Artikel 62(1) van die City of Matlosana Plaaslike Munisipaliteit se Ruimtelike Beplanning en Grondgebruikbestuurs Verordening, 2016, kennis dat ek by die City of Matlosana Plaaslike Munisipaliteit aansoek gedoen het vir die verandering van die grondgebruikbesregte, (ook bekend as die hersonering) van die Eiendom. Die voorneme is om die Eiendom te hersoneer Restant van Erf 2268, Kanana vanaf "Spesiaal" vir die doeleindes van elektrisiteitsvoorsiening en doeleindes in verband daarmee na "Residensieël 2" met dekking van 60% as die aangewese / toepaslike Plaaslike Owerheid en soos omskryf in Klerksdorp Grondgebruikskema, 2005. Enige besware of kommentaar, met gronde daarvoor asook kontakbesonderhede, moet askriftelik ingedien word of mondeling as dit nie moontlik is om te skryf nie binne n tydperk van 30 dae vanaf die datum van eerste publikasie van die kennisgewing na die City of Matlosana Plaaslike Munisipaliteit: Kantoor van die Munisipale bestuurder, hoek OR Tambo & Braam Fisher Straat, Klerksdorp of Posbus 99, Klerksdorp, 2570. Besonderhede van die Aansoek is beskikbaar in City of Matlosana Plaaslike Munisipaliteit. Sluitingsdatum vir enige besware: 21 Junie 2018. Adres van die applicant: Mnr. N. Mahlaule, No. 4 Louw Street, Irene Park, Klerksdorp, 2571, Telefoon Nommer: 083 303 0641, of epos nyikmahl@yahoo.com. Datums waarop kennisgewings gepubliseer sal word: 22 Mei 2018.

PROVINCIAL NOTICE 91 OF 2018**NOTICE OF APPLICATION FOR AMENDMENT OF TLOKWE TOWN PLANNING SCHEME, 2015, IN TERMS OF ARTICLE 62 OF CHAPTER 5 OF THE TLOKWE SPATIAL PLANNING AND LAND USE MANAGEMENT BY-LAW, 2015 READ WITH THE ACT ON SPATIAL PLANNING AND LAND USE MANAGEMENT, 2013 (ACT 16 OF 2013): ERF 261, VAN DER HOFFPARK EXTENSION 4 TOWNSHIP, REGISTRATION DIVISION I.Q., PROVINCE NORTH WEST - TLOKWE AMENDMENT SCHEME 2262**

Notice is hereby given in terms of Article 92 of the Tlokwe Spatial Planning and Land Use Management By-law, 2015 that the under-mentioned application has been received by the JB Marks Local Municipality and is open for inspection during normal office hours at the Office of the Department Human Settlements and Planning, JB Marks Local Municipality, Office 210, Second floor, Dan Tloome Complex, Corner of Wolmarans Street and Sol Plaatje Avenue, Potchefstroom. Any objections/representations must be lodged with or made in writing, or verbally if unable to write, to the Municipal Manager, at the above-mentioned address or posted to PO Box 113, Potchefstroom, 2520 on or before the closing date for the submission of objections/representations, quoting the above-mentioned heading, the objector's interest in the matter, the ground(s) of the objection/representation, the objector's erf and phone numbers and address.

PUBLICATIONS: 22 MAY 2018**CLOSING DATE FOR SUBMISSION OF OBJECTIONS/REPRESENTATIONS: 21 JUNE 2018****NATURE OF APPLICATION:**

I, N.J. Blignaut (I.D. 681211 5030 08 4) of Welwyn Town and Regional Planning CC, 1998/005829/23, being the authorised agent of the owner, hereby apply to JB Marks Local Municipality in terms of Article 62 of the Tlokwe Spatial Planning and Land Use Management By-law, 2015, to amend the town planning scheme known as Tlokwe Town Planning Scheme, 2015, by the rezoning of Erf 261, Van Der Hoffpark Extension 4 Township, Registration Division I.Q., Province North West, situated at 21 Ben Pienaar Street, Potchefstroom, from "Residential 1" to "Residential 3" with annexure 1765 for Guesthouse with 10x Guest Bedrooms.

OWNER : S.S. Viljoen (ID NUMBER: 590615 0152 08 3)
APPLICANT : N.J. Blignaut (I.D. 681211 5030 08 4) of Welwyn Town and Regional Planners CC (Reg. Nr 1998/005829/23)
ADDRESS : Wilge Park Office Park, Corner of Govan Mbeki- and Piet Uys Street, Potchefstroom, 2531 and/or P.O. Box 20508, Noordbrug, 2522
TEL. NR. : 082 562 5590
MUNICIPAL MANAGER: CYRIL PHILLIP HENRY

Notice Number: 67/2018

PROVINSIALE KENNISGEWING 91 VAN 2018

AANSOEK OM WYSIGING VAN TLOKWE DORPSBEPLANNINGSKEMA, 2015, IN TERME VAN ARTIKEL 62 VAN HOOFSTUK 5 VAN DIE TLOKWE STADSRAAD RUIMTELIKE BEPLANNING EN GRONDGEBRUIKSBESTUUR VERORDENING, 2015 SAAMGELEES MET DIE WET OP RUIMTELIKE BEPLANNING EN GRONDGEBRUIKSBESTUUR, 2013 (WET 16 VAN 2013): ERF 261, VAN DER HOFFPARK UITBREIDING 4 DORPSGEBIED, REGISTRASIE AFDELING I.Q., PROVINCE NORTH WEST - TLOKWE WYSIGINGSKEMA 2262

Kennis geskied hiermee in terme van Artikel 92 van die Tlokwe Ruimtelike Beplanning en Grondgebruiksbestuur Verordening, 2015 dat ondergemelde aansoek deur die JB Marks Plaaslike Munisipaliteit ontvang is en ter insae beskikbaar is gedurende gewone kantoorure te die kantoor van die Departement Menslike Nedersettings en Beplanning, JB Marks Plaaslike Munisipaliteit, Kantoor 210, Tweede Vloer, Dan Tloome Kompleks, op die hoek van Wolmaransstraat en Sol Plaatjelaan, Potchefstroom. Enige beswaar/vertoë moet skriftelik, of mondelings, indien nie kan skryf nie, by of tot die Munisipale Bestuurder voor die sluitingsdatum vir die indiening van besware/vertoë by bovermelde adres of na Posbus 113, Potchefstroom, 2520 ingedien of gerig word, met vermelding van bogenoemde opskrif, die beswaarmaker se belang in die saak, die grond(e) van die beswaar/vertoë, die beswaarmaker se erf en telefoonnommers en adres.

PUBLIKASIES: 22 MEI 2018

SLUITINGSDATUM VIR DIE INDIENING VAN BESWARE/VERTOË: 21 JUNIE 2018

AARD VAN AANSOEK:

Ek, N.J. Blignaut (I.D. 681211 5030 08 4) van Welwyn Stads- en Streekbeplanning BK, 1998/005829/23, synde die gemagtigde agent van die eienaar, doen aansoek by die JB Marks Plaaslike Munisipaliteit in terme van Artikel 62 van die Tlokwe Ruimtelike Beplanning en Grondgebruiksbestuur Verordening, 2015, om die dorpsbeplanningskema wat bekend staan as die Tlokwe Dorpsbeplanningskema, 2015, te wysig, deur die hersonering van Erf 261, Van Der Hoffpark Uitbreiding 4 Dorpsgebied, Registrasie Afdeling I.Q., Provinsie Noord Wes geleë te Ben Pienaarstraat 21, Van Der Hoffpark Uitbreiding 4, vanaf "Residensieel 1" na "Residensieel 3" met bylaag 1765 vir Gastehuis met 10x Gaste Kamers..

EIENAAR : S.S. Viljoen (ID NOMMER: 590615 0152 08 3)

APPLIKANT : N.J. Blignaut (I.D. 681211 5030 08 4) van Welwyn Stads- en Streekbeplanning BK (Reg. No 1998/005829/23)

ADRES : Wilge Park Kantoorpark, Hoek van Govan Mbeki- en Piet Uysstraat, Potchefstroom, 2531 en/of Posbus 20508, Noordbrug, 2522

TEL. NO. : 082 562 5590

MUNISIPALE BESTUURDER : CYRIL PHILLIP HENRY

Kennisgewingnummer: 67/2018

LOCAL AUTHORITY NOTICES • PLAASLIKE OWERHEIDS KENNISGEWINGS

LOCAL AUTHORITY NOTICE 44 OF 2018

I, Theo Kotze, being the Applicant of Portion 265 of the farm Modderfontein 332- JQ, hereby give notice in terms of Section 18(4)(c) and Section 18(4) of the Rustenburg Local Municipality Spatial Planning and Land Use Management By-Law, 2015, that I intend applying to the Rustenburg Local Municipality for Written consent to use Portion 265 of the farm Modderfontein 332- JQ for the purpose of erecting a 36m cellular (Lattice type) mast and associated base station on the mentioned property, and furthermore give notice in terms of Section 18(1)(d) and 18(2) of the Rustenburg Local Municipality Spatial Planning and Land Use Management By-Law, 2015 that I have applied to the Rustenburg Local Municipality for the removal of certain conditions contained in the Title Deed of Portion 265 of the farm Modderfontein 332- JQ. Particular of the applications will lie for inspection during normal office hours at the office of the Director Planning and Development, Room 313, Missionary Mpheni House c/o Beyers Naude and Nelson Mandela Drive, Rustenburg for a period of 30 days from 16 March 2018. Any objection, with grounds therefore and contact details, shall be lodged with or made in writing to the above address or at P O Box 16, Rustenburg, 0300 as well as with the under mentioned applicant within a period of 30 days from 16 March 2018 until 16 April; 2018. Address of agent: Developlan, P.O. Box 1883, Polokwane, 0700. Dates on which notice will be published: 22 May 2018 and 29 May 2018.

22-29

PLAASLIKE OWERHEID KENNISGEWING 44 VAN 2018

Ek, Theo Kotze, synde die gemagtigde applikant van Gedeelte 265 van die plaas Modderfontein 332 – JQ, gee hiermee kennis in terme van Artikel 18(4)(c) en Artikel 18(4) van die Rustenburg Plaaslike Munisipaliteit Ruimtelike Beplanning en Grondgebruikbestuur bywette, 2015, dat ek aansoek gedoen het by die Rustenburg Plaaslike Munisipaliteit vir Skriftelike Toestemming om Gedeelte 265 van die plaas Modderfontein 332 – JQ, te gebruik vir die oprigting van 'n 36m sellulere (tralie tipe) mas en gepaardgaande basis stasie en verder word kennis gegee dat ek in terme van Artikel 18(1)(d) en Artikel 18(2) van die Rustenburg Plaaslike Munisipaliteit Ruimtelike Beplanning en Grondgebruikbestuur Bywet 2015, dat ek aansoek gedoen het by die Rustenburg Plaaslike Munisipaliteit vir die opheffing van sekere beperkende voorwaardes wat vervat is in die Title Akte van Gedeelte 265 van die plaas Modderfontein 332 – JQ. Besonderhede van die voormelde aansoek lê ter insae gedurende gewone kantoorure by die kantoor van die Direkteur Beplanning en Ontwikkeling, Kamer 313, Missionary Mpheni gebou h/v Beyers Naude en Nelson Mandela Rylaan, Rustenburg vir 'n tydperk van 30 dae vanaf 16 Maart 2018. Besware teen of verhoë ten opsigte van die aansoek moet binne 'n tydperk van 30 dae vanaf 16 Maart 2018 tot 16 April 2018 skriftelik by of tot die Direkteur, by bovermelde adres of by Posbus 16, Rustenburg, 0300, ingedien word, asook by die applikant by die ondervermelde adres. Agent: Developlan, Posbus 1883, Polokwane, 0700. Datums waar op kennisgewing verskyn: 22 Mei 2018 en 29 Mei 2018.

22-29

LOCAL AUTHORITY NOTICE 45 OF 2018



MAHIKENG LOCAL MUNICIPALITY




NOTICE IN TERMS OF PROVISIONS OF SECTION 37 (4) SPATIAL PLANNING AND LAND USE MANAGEMENT ACT, 2013 (ACT NO. 16 OF 2013) READ TOGETHER WITH REGULATION 3 (1)(J) OF SPATIAL PLANNING AND LAND USE MANAGEMENT REGULATIONS: LAND USE MANAGEMENT AND GENERAL MATTERS, 2015.

Mahikeng Council as per Resolution No: A.44/03/2018 resolved to appoint the following persons as members of the Mahikeng Municipal Planning Tribunal on 28 March 2018:

OFFICIALS IN THE FULL-TIME SERVICE OF THE MUNICIPALITY IN TERMS OF SECTION 36 (1) (A) SPATIAL PLANNING AND LAND USE MANAGEMENT ACT, 2013 (ACT NO. 16 OF 2013)	PERSONS WHO ARE NOT MUNICIPAL OFFICIALS IN TERMS OF SECTION 36 (1) (B) SPATIAL PLANNING AND LAND USE MANAGEMENT ACT, 2013 (ACT NO. 16 OF 2013)
Director: Infrastructure Director: Planning and Development Director: Community Services Head: Legal Services Head: Socio-Economic Development Head: Office of the Municipal Manager Town Planner(s)	Ms. L. Venter (Chairperson) Ms. H.B. Kara (Deputy Chairperson) Mr. T.Kopele Ms. M. Van Heerden

The Municipal Council further determined that the term of office of the Mahikeng Municipal Planning Tribunal members shall be three years from the date of the coming into effect of the tribunal. The Mahikeng Municipal Planning Tribunal will come into operation on the date of publication hereof in the Provincial Gazette.



 Mahikeng LM
 www.mahikeng.gov.za
 Mahikeng Local Municipality

MAHIKENG LOCAL MUNICIPALITY
 Diversity. Culture. Heritage

Please address all correspondence to the office of the Municipal Manager.

Private Bag X63
 Mmabatho 2745
 North West Province
 Tel No: 018 289 0111
 Fax No: 018 384 9593
 Call Centre: 018 388 9000

LOCAL AUTHORITY NOTICE 46 OF 2018

MAHIKENG SPATIAL PLANNING AND LAND USE MANAGEMENT BY-LAW, 2018



Mahikeng Local Municipality hereby, in terms of Section 13 of the Local Government: Municipal Systems Act, 2000 (Act No. 32 of 2000) read together with Section 162 of the Constitution of the Republic of South Africa (Act 108 of 1996), publishes Mahikeng Spatial Planning and Land Use Management By-law, 2018 in line with the provisions of Spatial Planning and Land Use Management Act, 2013 (Act 16 of 2013), as passed by Council on the 29 March 2018 and as per Resolution No. A/44/03/2018

ARRANGEMENT OF SECTIONS

CHAPTER 1

DEFINITIONS, APPLICABILITY AND CONFLICT OF LAWS

Sections

- 1 Definitions
- 2 Application of By-Law
- 3 Conflict of laws

CHAPTER 2

MUNICIPAL SPATIAL DEVELOPMENT FRAMEWORK

- 4 Municipal spatial development framework
- 5 Contents of municipal spatial development framework
- 6 Intention to prepare, amend or review municipal spatial development framework
- 7 Institutional framework for preparation, amendment or review of municipal spatial development framework
- 8 Preparation, amendment or review of municipal spatial development framework
- 9 Public participation
- 10 Local spatial development framework
- 11 Preparation, amendment or review of local spatial development framework
- 12 Effect of local spatial development framework
- 13 Record of and access to municipal spatial development framework and local spatial development framework
- 14 Departure from municipal spatial development framework

CHAPTER 3

LAND USE SCHEME

- 15 Land use scheme
- 16 Purpose of land use scheme
- 17 General matters pertaining to land use scheme
- 18 Preparation of draft land use scheme
- 19 Institutional framework for preparation, review or amendment of land use scheme
- 20 Council approval for publication of draft land use scheme
- 21 Public participation
- 22 Incorporation of relevant comments
- 23 Preparation of land use scheme
- 24 Submission of land use scheme to Council for approval and adoption
- 25 Publication of notice of adoption and approval of land use scheme
- 26 Submission to Member of Executive Council
- 27 Records
- 28 Contents of land use scheme
- 29 Register of amendments to land use scheme
- 30 Consolidation of amendment land use scheme

CHAPTER 4

INSTITUTIONAL STRUCTURE FOR LAND DEVELOPMENT AND LAND USE MANAGEMENT

DECISIONS

Part A: Division of Functions

- 31 Categories of applications for purposes of section 35(3) of Act

Part B: Land Development Officer

- 32 Designation and functions of Land Development Officer

Part C: Establishment of Municipal Planning Tribunal for Local Municipal Area

- 33 Establishment of Municipal Planning Tribunal for local municipal area
- 34 Composition of Municipal Planning Tribunal for local municipal area
- 35 Nomination procedure
- 36 Submission of nomination
- 37 Initial screening of nomination by Municipality
- 38 Evaluation panel
- 39 Appointment of member to Municipal Planning Tribunal by Council
- 40 Term of office and conditions of service of members of Municipal Planning Tribunal for municipal area
- 41 Vacancy and increase of number of members of Municipal Planning Tribunal
- 42 Proceedings of Municipal Planning Tribunal for municipal area
- 43 Tribunal of record
- 44 Commencement date of operations of Municipal Planning Tribunal

Part D: Establishment of Joint Municipal Planning Tribunal

- 45 Agreement to establish joint Municipal Planning Tribunal
- 46 Composition of joint Municipal Planning Tribunal
- 47 Status of decision of joint Municipal Planning Tribunal
- 48 Applicability of Part C, F and G to joint Municipal Planning Tribunal

Part E: Establishment of District Municipal Planning Tribunal

- 49 Agreement to establish district Municipal Planning Tribunal
- 50 Composition of district Municipal Planning Tribunals
- 51 Status of decision of district Municipal Planning Tribunal
- 52 Applicability of Part C, F and G to district Municipal Planning Tribunal

Part F: Decisions of Municipal Planning Tribunal

- 53 General criteria for consideration and determination of application by Municipal Planning Tribunal or Land Development Officer
- 54 Conditions of approval
- 55 Reference to Municipal Planning Tribunal

Part G: Administrative Arrangements

- 56 Administrator for Municipal Planning Tribunal

CHAPTER 5

DEVELOPMENT MANAGEMENT

Part A: Types of Applications

- 57 Types of applications
- 58 Application required

Part B: Establishment of Township or Extension of Boundaries of Township

- 59 Application for establishment of township
- 60 Division or phasing of township
- 61 Lodging of layout plan for approval with the Surveyor-General.
- 62 Compliance with pre-proclamation conditions
- 63 Opening of Township Register
- 64 Proclamation of an approved township
- 65 Prohibition of certain contracts and options

Part C: Rezoning of land

- 66 Application for amendment of a land use scheme by rezoning of land

Part D: Removal, Amendment or Suspension of a Restrictive or Obsolete Condition, Servitude or
Reservation Registered Against the Title of the Land

- 67 Requirements for amendment, suspension or removal of restrictive conditions or obsolete condition, servitude or reservation registered against the title of the land
- 68 Endorsements in connection with amendment, suspension or removal of restrictive conditions

Part E: Amendment or Cancellation of General Plan

- 69 Notification of Surveyor-General
- 70 Effect of amendment or cancellation of general plan

Part F: Subdivision and Consolidation

- 71 Application for subdivision
- 72 Confirmation of subdivision
- 73 Lapsing of subdivision and extension of validity periods
- 74 Amendment or cancellation of subdivision plan
- 75 Exemption of subdivisions and consolidations
- 76 Services arising from subdivision
- 77 Consolidation of land units
- 78 Lapsing of consolidation and extension of validity periods

Part G: Permanent Closure of Public Place

- 79 Closure of public places

Part H: Consent Use

- 80 Application for consent use

Part I: Land Use on Communal Land

- 81 Application for development on or change to land use purpose of communal land

Part J: Departure from Provisions of Land Use Scheme

- 82 Application for permanent or temporary departure

Part K: General Matters

- 83 Ownership of public places and land required for municipal engineering services and social facilities
- 84 Restriction of transfer and registration
- 85 First transfer
- 86 Certification by Municipality
- 87 Application affection national and provincial interest

CHAPTER 6

APPLICATION PROCEDURES

- 88 Applicability of Chapter
- 89 Procedures for making application
- 90 Information required
- 91 Application fees
- 92 Grounds for refusing to accept application
- 93 Receipt of application and request for further documents
- 94 Additional information
- 95 Confirmation of complete application
- 96 Withdrawal of application
- 97 Notice of applications in terms of integrated procedures
- 98 Notification of application in media
- 99 Serving of notices
- 100 Content of notice
- 101 On-site notice
- 102 Additional methods of public notice

- 103 Requirements for petitions
- 104 Requirements for objections or comments
- 105 Requirements for intervener status
- 106 Amendments prior to approval
- 107 Further public notice
- 108 Cost of notice
- 109 Applicant's right to reply
- 110 Written assessment of application
- 111 Decision-making period
- 112 Failure to act within time period
- 113 Powers to conduct routine inspections
- 114 Determination of application
- 115 Notification of decision
- 116 Extension of time for fulfilment of conditions of approval
- 117 Duties of agent of applicant
- 118 Errors and omissions
- 119 Withdrawal of approval
- 120 Procedure to withdraw an approval
- 121 Exemptions to facilitate expedited procedures

CHAPTER 7

ENGINEERING SERVICES AND DEVELOPMENT CHARGES

Part A: Provision and Installation of Engineering Services

- 122 Responsibility for providing engineering services
- 123 Installation of engineering services
- 124 Engineering services agreement
- 125 Abandonment or lapsing of land development application
- 126 Internal and external engineering services

Part B: Development Charges

- 127 Payment of development charge
- 128 Offset of development charge
- 129 Payment of development charge in instalments
- 130 Refund of development charge
- 131 General matters relating to contribution charges

CHAPTER 8

APPEAL

PART A: ESTABLISHMENT OF MUNICIPAL APPEAL TRIBUNAL

- 132 Establishment of Municipal Appeal Tribunal
- 133 Institutional requirements for establishment of Municipal Appeal Tribunal
- 134 Composition, term of office and code of conduct of Municipal Appeal Tribunal
- 135 Disqualification from membership of Municipal Appeal Tribunal
- 136 Termination of membership of Municipal Appeal Tribunal
- 137 Status of decision of joint Municipal Appeal Tribunal

PART B: MANAGEMENT OF AN APPEAL AUTHORITY

- 138 Presiding officer of appeal authority
- 139 Bias and disclosure of interest
- 140 Registrar of appeal authority
- 141 Powers and duties of registrar

PART C: APPEAL PROCESS

- 142 Commencing of appeal
- 143 Notice of appeal

- 144 Notice to oppose an appeal
- 145 Screening of appeal

PART D: PARTIES TO AN APPEAL

- 146 Parties to appeal
- 147 Intervention by interested person

PART E: JURISDICTION OF APPEAL AUTHORITY

- 148 Jurisdiction of appeal authority
- 149 Written or oral appeal hearing by appeal authority
- 150 Representation before appeal authority
- 151 Opportunity to make submissions concerning evidence

PART F: HEARINGS OF APPEAL AUTHORITY

- 152 Notification of date, time and place of hearing
- 153 Hearing date
- 154 Adjournment
- 155 Urgency and condonation
- 156 Withdrawal of appeal

PART G: ORAL HEARING PROCEDURE

- 157 Location of oral hearing
- 158 Presentation of each party's case
- 159 Witnesses
- 160 Proceeding in absence of party
- 161 Recording
- 162 Oaths
- 163 Additional documentation

PART H: WRITTEN HEARING PROCEDURE

- 164 Commencement of written hearing
- 165 Presentation of each party's case in written hearing
- 166 Extension of time
- 167 Adjudication of written submissions

PART I: DECISION OF APPEAL AUTHORITY

- 168 Further information or advice
- 169 Decision of appeal authority
- 170 Notification of decision
- 171 Directives to Municipality

PART J: GENERAL

- 172 Expenditure

CHAPTER 9

COMPLIANCE AND ENFORCEMENT

- 173 Enforcement
- 174 Offences and penalties
- 175 Service of compliance notice

- 176 Content of compliance notices
- 177 Objections to compliance notice
- 178 Failure to comply with compliance notice
- 179 Urgent matters
- 180 Subsequent application for authorisation of activity
- 181 Power of entry for enforcement purposes
- 182 Power and functions of authorised employee
- 183 Warrant of entry for enforcement purposes
- 184 Regard to decency and order
- 185 Court order

CHAPTER 10

TRANSITIONAL PROVISIONS

- 186 Transitional provisions
- 187 Determination of zoning

CHAPTER 11

GENERAL

- 188 Delegations
- 189 Fees payable
- 190 Policy, procedure, determination, standard, requirement and guideline
- 191 Short title and commencement

- Schedule 1: Invitation to Nominate a Person to be Appointed as a Member to the Mahikeng Municipal Planning Tribunal or the joint or district Municipal Planning Tribunal
- Schedule 2: Call for Nominations for Persons to be Appointed as Members to the Mahikeng Municipal Planning Tribunal or the joint or district Municipal Planning Tribunal
- Schedule 3: Disclosure of Interest
- Schedule 4: Code of Conduct of Members of the Mahikeng Municipal Planning Tribunal or the joint or district Municipal Planning Tribunal
- Schedule 5: Owners' Associations
- Schedule 6: Additional Documents Required for an Application for the Establishment of a Township or the Extension of the Boundaries of a Township
- Schedule 7: Additional Documents Required for an Application for the Amendment of an Existing Scheme or Land Use Scheme by the Rezoning of Land
- Schedule 8: Additional Documents Required for an Application for the Removal, Amendment or Suspension of a Restrictive or Obsolete Condition, Servitude or Reservation Registered Against the Title of the Land
- Schedule 9: Additional Documents Required for an Application for the Amendment or Cancellation in Whole or in Part of a General Plan of a Township
- Schedule 10: Additional Documents Required for an Application for the Subdivision of any Land
- Schedule 11: Additional Documents Required for an Application for the Consolidation of any Land
- Schedule 12: Additional Documents Required for an Application for the Permanent Closure of a Public Place
- Schedule 13: Additional Documents Required for an Application for the Consent or Approval Required in terms of a Condition of Title, a Condition of Establishment of a Township or Condition of an Existing Scheme or Land Use Scheme
- Schedule 14: Additional Documents Required for an Application for Temporary Use
- Schedule 15: Code of Conduct for Members of the Municipal Appeal Tribunal

CHAPTER 1

DEFINITIONS, APPLICABILITY AND CONFLICT OF LAWS

1 Definitions

In this By-Law, unless the context indicates otherwise, a word or expression defined in the Act, the Regulations or provincial legislation has the same meaning as in this By-law and -

“Act” means the Spatial Planning and Land Use Management Act, 2013 (Act No. 16 of 2013);

“appeal authority” means the executive authority of the Municipality, the Municipal Appeal Tribunal established in terms of Part A of Chapter 8 or any other body or institution outside of the Municipality authorised by the Municipality to assume the obligations of an appeal authority for purposes of appeals lodged in terms of the Act;

“application” means a land development and land use application as contemplated in the Act;

“approved township” means a township declared an approved township in terms of section 64 of this By-law;

“By-Law” means this By-Law and includes the schedules attached hereto or referred to herein;

“communal land” means land under the jurisdiction of a traditional council determined in terms of section 6 of the North West Traditional Leadership and Governance Act, 2005 (Act No. 3 of 2005) and which was at any time vested in -

- (a) the government of the South African Development Trust established by section 4 of the Development Trust and Land Act, 1936 (Act No. 18 of 1936); or
- (b) the government of any area for which a legislative assembly was established in terms of the Self-Governing Territories Constitution Act, 1971 (Act No. 21 of 1971);

“consent” means a land use right that may be obtained by way of consent from the Municipality and is specified as such in the land use scheme;

“consolidation” means the joining of two or more pieces of land into a single entity;

“Constitution” means the Constitution of the Republic of South Africa, 1996;

“Council” means the municipal council of the Municipality;

“diagram” means a diagram as defined in the Land Survey Act, 1997 (Act No. 8 of 1997);

“deeds registry” means a deeds registry as defined in section 102 of the Deeds Registries Act, 1937 (Act No. 47 of 1937);

“file” means the lodgement of a document with the appeal authority of the Municipality;

“land” means -

- (a) any erf, agricultural holding or farm portion, and includes any improvements or building on the land and any real right in land; and
- (b) the area of communal land to which a household holds an informal right recognized in terms of the customary law applicable in the area where the land to which such right is held is situated and which right is held with the consent of, and adversely to, the registered owner of the land;

“land development area” means an erf or the land which is delineated in an application submitted in terms of this By-law or any other legislation governing the change in land use and “land area” has a similar meaning;

“Land Development Officer” means the authorised official defined in regulation 1 of the Regulations;

“land use scheme” means the land use scheme adopted and approved in terms of Chapter 3 of this By-law and for the purpose of this By-law includes an existing scheme until such time as the existing scheme is replaced by the adopted and approved land use scheme;

“local spatial development framework” means a local spatial development framework referred to in section 10;

“Member of the Executive Council” means the Member of the Executive Council responsible for local government in the Province;

“municipal area” means the area of jurisdiction of the Mahikeng Local Municipality demarcated in terms of the Local Government: Municipal Demarcation Act, 1998 (Act No. 27 of 1998);

“Municipal Manager” means the person appointed as the Municipal Manager of the Municipality in terms of section 54A of the Municipal Systems Act and includes any person acting in that position or to whom authority has been delegated;

“Municipal Planning Tribunal” means the Mahikeng Municipal Planning Tribunal established in terms of section 33 or the joint or district Municipal Planning Tribunal, if established by the Municipality agreement contemplated in section 34 of the Act;

“Municipality” means the Municipality of Mahikeng or its successor in title as envisaged in section 155(1) of the Constitution, established in terms of the Local Government: Municipal Structures Act, 1998 (Act 117 of 1998) and for the purposes of this By-law includes a municipal department, the Council, the Municipal Manager or an employee or official acting in terms of a delegation issued under section 59 of the Municipal Systems Act, section 56 of the Act or section 188 of this By-law;

“objector” means a person who has lodged an objection with the Municipality to a draft municipal spatial development framework, draft land use scheme or an application;

“overlay zone” means a mapped overlay superimposed on one or more established zoning areas which may be used to impose supplemental restrictions on uses in these areas or permit uses otherwise disallowed;

“Premier” means the Premier of the Province of North West;

“previous planning legislation” means any planning legislation that is repealed by the Act or the provincial legislation;

“provincial legislation” means legislation contemplated in section 10 of the Act promulgated by the Province;

“Province” means the Province of North West referred to in section 103 of the Constitution;

“Regulations” means the Spatial Planning and Land Use Management Regulations: Land Use Management and General Matters, 2015;

“service provider” means a person lawfully appointed by the Municipality or other organ of state to carry out, manage or implement any service, work or function on behalf of or by the direction of the Municipality or organ of state;

“spatial development framework” means the Mahikeng Spatial Development Framework prepared and adopted in terms of sections 20 and 21 of the Act and Chapter 2 of this By-Law;

“subdivision” means the division of a piece of land into two or more portions;

“the Act” means the Spatial Planning and Land Use Management Act, 2013 (Act No. 16 of 2013), Spatial Planning and Land Use Management Regulations: Land Use Management and General Matters, 2015 and any subsidiary legislation or other legal instruments issued in terms thereof;

“township register” means an approved subdivision register of a township in terms of the Deeds Registries Act; and

“traditional communities” means communities recognised in terms of section 3 of the North West Traditional Leadership and Governance Act, 2005.

2 Application of By-law

(1) This By-law applies to all land within the municipal area of the Municipality, including land owned by the state.

(2) This By-law binds every owner and their successor-in-title and every user of land, including the state.

3 Conflict of laws

(1) This By-law is subject to the relevant provisions of the Act and the provincial legislation.

(2) When considering an apparent conflict between this By-law and another law, a court must prefer any reasonable interpretation that avoids a conflict over any alternative interpretation that results in a conflict.

(3) Where a provision of this By-law is in conflict with a provision of the Act or provincial legislation, the Municipality must institute the conflict resolution measures provided for in the Act or in provincial legislation, or in the absence of such measures, the measures provided for in the Intergovernmental Relations Framework Act, 2005 (Act No.13 of 2005); to resolve the conflict and until such time as the conflict is resolved, the provisions of this By-law prevails.

(4) Where a provision of the land use scheme is in conflict with the provisions of this By-law, the provisions of this By-law prevails.

(5) Where there is a conflict between this By-law and another By-law of the Municipality, this By-Law prevails over the affected provision of the other By-law in respect of any municipal planning matter.

CHAPTER 2

MUNICIPAL SPATIAL DEVELOPMENT FRAMEWORK

4 Municipal spatial development framework

(1) The Municipality must prepare a municipal spatial development framework and amend and review it in accordance with the provisions of sections 20 and 21 of the Act read with sections 23 to 35 of the Municipal Systems Act.

(2) The municipal spatial development framework does not confer or take away land use rights but guides and informs decisions to be made by the Municipality relating to land development.

(3) The provisions of this Chapter apply, with the necessary change, to the review or amendment of a municipal spatial development framework.

5 Contents of municipal spatial development framework

(1) The municipal spatial development framework must provide for the matters contemplated in section 21 of the Act, section 26 of the Municipal Systems Act and provincial legislation, if any, and the Municipality may for purposes of reaching its constitutional objectives include any matter which it may deem necessary for municipal planning.

(2) Over and above the matters required in terms of subsection (1), the Municipality may determine any further plans, policies and instruments by virtue of which the municipal spatial development framework must be applied, interpreted and implemented.

(3) The municipal spatial development framework must contain transitional arrangements with regard to the manner in which the municipal spatial development framework is to be implemented by the Municipality.

6 Intention to prepare, amend or review municipal spatial development framework

The Municipality which intends to prepare, amend or review its municipal spatial development framework -

- (a) may convene an intergovernmental steering committee and must convene a project committee in accordance with section 7;
- (b) must publish a notice in two official languages determined by the Council, having regard to language preferences and usage within its municipal area, as contemplated in section 21 of the Municipal Systems Act, of its intention to prepare, amend or review the municipal spatial development framework and the process to be followed in accordance with section 28(3) of the Municipal Systems Act in one newspaper that is circulated in the municipal area;
- (c) must inform the Member of the Executive Council in writing of its intention to prepare, amend or review the municipal spatial development framework;
- (d) must register interested and affected persons who must be invited to comment on the draft municipal spatial development framework or draft amendment of the municipal spatial development framework as part of the process to be followed.

7 Institutional framework for preparation, amendment or review of municipal spatial development framework

(1) The purpose of the intergovernmental steering committee contemplated in section 6(a) is to co-ordinate the applicable contributions into the municipal spatial development framework and to-

- (a) provide technical knowledge and expertise;
- (b) provide input on outstanding information that is required to draft the municipal spatial development framework or an amendment or review thereof;
- (c) communicate any current or planned projects that have an impact on the municipal area;
- (d) provide information on the locality of projects and budgetary allocations; and
- (e) provide written comment to the project committee at each of various phases of the process.

(2) The Municipality must, before commencement of the preparation, amendment or review of the municipal spatial development framework, in writing, invite nominations for representatives to serve on the intergovernmental steering committee from—

- (a) departments in the national, provincial and local sphere of government, other organs of state, community representatives, engineering services providers, traditional councils; and
- (b) any other body or person that may assist in providing information and technical advice on the content of the municipal spatial development framework.

(3) The purpose of the project committee contemplated in section 6(a) is to –

- (a) prepare, amend or review the municipal spatial development framework for adoption by the Council;
- (b) provide technical knowledge and expertise;
- (c) monitor progress and ensure that the drafting of the municipal spatial development framework or amendment of the municipal spatial development framework is progressing according to the approved process plan;
- (d) guide the public participation process, including ensuring that the registered key public sector stakeholders remain informed;
- (e) ensure alignment of the municipal spatial development framework with the development plans and strategies of other affected municipalities and organs of state as contemplated in section 24(1) of the Municipal Systems Act;
- (f) facilitate the integration of other sector plans into the municipal spatial development framework;
- (g) oversee the incorporation of amendments to the draft municipal spatial development framework or draft amendment or review of the municipal spatial development framework to address comments obtained during the process of drafting thereof;
- (i) if the Municipality decides to establish an intergovernmental steering committee—

- (i) assist the Municipality in ensuring that the intergovernmental steering committee is established and that timeframes are adhered to; and
 - (ii) ensure the flow of information between the project committee and the intergovernmental steering committee.
- (4) The project committee must consist of –
- (a) the Municipal Manager; and
 - (b) employees in the full-time service of the Municipality designated by the Municipality.

8 Preparation, amendment or review of municipal spatial development framework

(1) The project committee must compile a status quo document setting out an assessment of existing levels of development and development challenges in the municipal area and must submit it to the intergovernmental steering committee for comment.

(2) After consideration of the comments of the intergovernmental steering committee, the project committee must finalise the status quo report and submit it to the Council for adoption.

(3) The project committee must prepare a first draft of the municipal spatial development framework or first draft amendment or review of the municipal spatial development framework and must submit it to the intergovernmental steering committee for comment.

(4) After consideration of the comments and inputs of the intergovernmental steering committee, the project committee must finalise the first draft of the municipal spatial development framework or first draft amendment or review of the municipal spatial development framework and submit it to the Council, together with the report referred to in subsection (5), to approve the publication of a notice referred to in section 9(4) that the draft municipal spatial development framework or an amendment or review thereof is available for public comment.

(5) The project committee must submit a written report as contemplated in subsection (4) which must at least —

- (a) indicate the rationale in the approach to the drafting of the municipal spatial development framework;
- (b) summarise the process of drafting the municipal spatial development framework;
- (c) summarise the consultation process to be followed with reference to section 9 of this By-law;
- (d) indicate the involvement of the intergovernmental steering committee, if convened by the Municipality;
- (e) indicate the departments that were engaged in the drafting of the municipal spatial development framework;
- (f) indicate the alignment with the national and provincial spatial development frameworks;

- (g) indicate all sector plans that may have an impact on the municipal spatial development framework;
- (h) indicate how the municipal spatial development framework complies with the requirements of relevant national and provincial legislation, and relevant provisions of strategies adopted by the Council; and
- (i) recommend the adoption of the municipal spatial development framework for public participation as the draft municipal spatial development framework for the Municipality, in terms of the relevant legislation and this By-law.

(6) After consideration of the comments and representations, as a result of the publication contemplated in subsection (4), the project committee must compile a final municipal spatial development framework or final amendment or review of the municipal spatial development framework and must submit it to the intergovernmental steering committee for comment.

(7) After consideration of the comments of the intergovernmental steering committee, the project committee must finalise the final municipal spatial development framework or final amendment or review of the municipal spatial development framework and submit it to the Council for adoption.

(8) If the final municipal spatial development framework or final amendment or review of the municipal spatial development framework, as contemplated in subsection (6), is materially different to what was published in terms of subsection (4), the Municipality must follow a further consultation and public participation process before it is adopted by the Council.

(9) The Council must adopt the final municipal spatial development framework or final amendment or review of the municipal spatial development framework, with or without amendments, and must within 21 days of its decision –

- (a) give notice of its adoption in the media and the *Provincial Gazette* in the manner as contemplated in section 6 and that section applies with the necessary changes; and
- (b) submit a copy of the municipal spatial development framework to the Member of the Executive Council.

(10) The municipal spatial development framework or an amendment thereof comes into operation on the date of publication of the notice contemplated in subsection 9.

(11) If no intergovernmental steering committee is convened by the Municipality, the project committee submits the draft and final municipal spatial development framework or amendment or review thereof directly to the Council.

9 Public participation

(1) Public participation undertaken by the Municipality must contain and comply with all the essential elements of any notices to be placed in terms of the Act or the Municipal Systems Act.

(2) In addition to the publication of notices in the *Provincial Gazette* and one newspaper that is circulated in the municipal area, the Municipality may, subject to section 21A of the Municipal Systems Act,

use any other method of communication it may deem appropriate.

(3) The Municipality may for purposes of public engagement on the content of the draft municipal spatial development framework arrange –

- (a) a consultative session with traditional councils and traditional communities;
- (b) a specific consultation with professional bodies, ward communities or other groups; and
- (c) a public meeting.

(4) The notice contemplated in section 8(4) must specifically state that any person or body wishing to provide comments must-

- (a) do so within a period of 60 days from the first day of publication of the notice;
- (b) provide written comments; and
- (c) provide their contact details as specified in the definition of contact details.

10 Local spatial development framework

(1) The Municipality may adopt a local spatial development framework for a specific geographical area of a portion of the municipal area.

(2) The purpose of a local spatial development framework is to:

- (a) provide detailed spatial planning guidelines or further plans for a specific geographic area or parts of specific geographical areas and may include precinct plans;
- (b) provide more detail in respect of a proposal provided for in the municipal spatial development framework or necessary to give effect to the municipal spatial development framework and or its integrated development plan and other relevant sector plans;
- (c) address specific land use planning needs of a specified geographic area;
- (d) provide detailed policy and development parameters for land use planning;
- (e) provide detailed priorities in relation to land use planning and, in so far as they are linked to land use planning, biodiversity and environmental issues;
- (f) guide decision making on land development applications;
- (g) or any other relevant provision that will give effect to its duty to manage municipal planning in the context of its constitutional obligations.

11 Preparation, amendment or review of local spatial development framework

(1) If the Municipality prepares, amends or reviews a local spatial development framework, it must comply with the requirements and procedures for the preparation, amendment or review of the municipal spatial development framework, including notification and public participation, prescribed in terms of this Chapter and sections 5 to 9 apply with the necessary changes as the context may require.

(2) The Municipality must, within 21 days of adopting a local spatial development framework or an amendment of local spatial development framework –

- (a) publish a notice of the decision in the media and the *Provincial Gazette* in the manner as contemplated in section 6 and that section applies with the necessary changes to the publication of the decision; and
- (b) submit a copy of the local spatial development framework to the Member of the Executive Council.

12 Effect of local spatial development framework

(1) A local spatial development framework or an amendment thereof comes into operation on the date of publication of the notice contemplated in section 8(9).

(2) A local spatial development framework guides and informs decisions made by the Municipality relating to land development, but it does not confer or take away land use rights.

13 Record of and access to municipal spatial development framework and local spatial development framework

(1) The Municipality must keep, maintain and make accessible to the public, including on the Municipality's website, the approved municipal or local spatial development framework and or any component thereof applicable within the jurisdiction of the Municipality.

(2) Should anybody or person request a copy of the municipal or local spatial development framework the Municipality must provide on payment by such body or person of the fee approved by the Council, a copy to them of the approved municipal spatial development framework or any component thereof in accordance with the provisions of its Promotion of Access to Information By-Law or policy, if applicable.

14 Departure from municipal spatial development framework

(1) For purposes of section 22(2) of the Act, site specific circumstances include –

- (a) a departure that does not materially change the desired outcomes and objectives of a municipal spatial development framework and local spatial development framework, if applicable;
- (b) the site does not permit the proposed development for which an application is submitted to the Municipality as contained in the municipal spatial development framework; or
- (c) a unique circumstance pertaining to a discovery of national or provincial importance that results in an obligation in terms of any applicable legislation to protect or conserve such discovery.

(2) If the effect of an approval of an application will be a material change of the municipal spatial development framework, the Municipality may amend the municipal spatial development framework in terms of the provisions of this Chapter, and must approve the amended spatial development framework prior to the Municipal Planning Tribunal taking a decision which would constitute a departure from the municipal spatial development framework.

(3) The timeframe for taking a decision on any application that cannot be decided by the Municipal Planning Tribunal before an amendment of the municipal spatial development framework is approved by

the Municipality is suspended until such time as the municipal spatial development framework is approved by the Municipality.

(4) For purposes of this section, “site” means a spatially defined area that is impacted by the decision, including neighbouring land.

CHAPTER 3 LAND USE SCHEME

15 Land use scheme

(1) The Municipality must prepare and adopt a land use scheme and sections 24 to 28 of the Act apply to any land use scheme so prepared and adopted.

(2) The provisions of this Chapter apply, with the necessary change, to the review and amendment of the land use scheme contemplated in sections 27 and 28 of the Act.

16 Purpose of land use scheme

In addition to the purposes of a land use scheme stipulated in section 25(1) of the Act, the Municipality must determine the use and development of land within the municipal area to which it relates in order to promote -

- (a) harmonious and compatible land use patterns;
- (b) aesthetic considerations;
- (c) sustainable development and densification;
- (d) the accommodation of cultural customs and practices of traditional communities in land use management; and
- (e) a healthy environment that is not harmful to a person's health.

17 General matters pertaining to land use scheme

- (1) In order to comply with section 24(1) of the Act, the Municipality must -
- (a) prepare a draft land use scheme as contemplated in section 18;
 - (b) create the institutional framework as contemplated in section 19;
 - (c) obtain Council approval for publication of the draft land use scheme as contemplated in section 20;
 - (d) embark on the necessary public participation process as contemplated in section 21;
 - (e) incorporate relevant comments received during the public participation process as contemplated in section 22;
 - (f) prepare the land use scheme as contemplated in section 23;
 - (g) submit the land use scheme to the Council for approval and adoption as contemplated in section 24;

- (h) publish a notice of the adoption and approval of the land use scheme in the *Provincial Gazette* as contemplated in section 25; and
- (i) submit the land use scheme to the Member of the Executive Council as contemplated in section 26.

(2) The Municipality may, on its own initiative or on application, create an overlay zone for land situated within the municipal area.

(3) Zoning may be made applicable to a land unit or part thereof and must follow cadastral boundaries except for a land unit or part thereof which has not been surveyed, in which case a reference or description as generally approved by Council may be used.

(4) The land use scheme of the Municipality must take into consideration:

- (a) the Integrated Development Plan in terms of the Municipal Systems Act;
- (b) the Spatial Development Framework as contemplated in Chapter 4 of the Act and Chapter 2 of this By-law,
- (c) provincial legislation, and
- (d) an existing town planning scheme.

18 Preparation of draft land use scheme

The Municipality which intends to prepare, review or amend its land use scheme -

- (a) may convene an intergovernmental steering committee and must convene a project committee in accordance with section 19;
- (b) must publish a notice in one newspaper that is circulated in the municipal area in two official languages determined by the Council, having regard to the language preferences and usage within its municipal area, as contemplated in section 21 of the Municipal Systems of its intention to prepare, review or amend the land use scheme;
- (c) must inform the Member of the Executive Council in writing of its intention to prepare, review or amend the land use scheme;
- (d) must register interested and affected persons who must be invited to comment on the draft land use scheme or draft review or amendment of the land use scheme as part of the process to be followed;
- (e) must determine the form and content of the land use scheme;
- (f) must determine the scale of the land use scheme;
- (g) must determine any other relevant issue that will impact on the preparation and final adoption of the land use scheme which will allow for it to be interpreted and or implemented; and

- (h) must confirm the manner in which the land use scheme must *inter alia* set out the general provisions for land uses applicable to all land, categories of land use, zoning maps, restrictions, prohibitions and or any other provision that may be relevant to the management of land use, which may or must not require a consent or permission from the Municipality for purposes of the use of land.

19 Institutional framework for preparation, review or amendment of land use scheme

(1) The purpose of the intergovernmental steering committee contemplated in section 18(a) is to co-ordinate the applicable contributions into the land use scheme and to-

- (a) provide technical knowledge and expertise;
- (b) provide input on outstanding information that is required to draft the land use scheme or an review or amendment thereof;
- (c) communicate any current or planned projects that have an impact on the municipal area;
- (d) provide information on the locality of projects and budgetary allocations; and
- (e) provide written comment to the project committee at each of various phases of the process.

(2) The Municipality must, before commencement of the preparation, review or amendment of the land use scheme, in writing, invite nominations for representatives to serve on the intergovernmental steering committee from—

- (a) departments in the national, provincial and local sphere of government, other organs of state, community representatives, engineering services providers, traditional councils; and
- (b) any other body or person that may assist in providing information and technical advice on the content of the land use scheme.

(3) The purpose of the project committee contemplated in section 18(a) is to –

- (a) prepare, review or amend the land use scheme for adoption by the Council;
- (b) provide technical knowledge and expertise;
- (c) monitor progress and ensure that the development of the land use scheme or review or amendment thereof is progressing according to the approved project plan;
- (d) guide the public participation process, including ensuring that the registered key public sector stakeholders remain informed;
- (e) ensure alignment of the land use scheme with the municipal spatial development framework, development plans and strategies of other affected municipalities and organs of state;
- (f) oversee the incorporation of amendments to the draft land use scheme or draft review or amendment of the land use scheme to address comments obtained during the process of drafting thereof;
- (g) if the Municipality decides to establish an intergovernmental steering committee—

- (i) assist the Municipality in ensuring that the intergovernmental steering committee is established and that timeframes are adhered to; and
 - (ii) ensure the flow of information between the project committee and the intergovernmental steering committee.
- (4) The project committee must consist of –
 - (a) the Municipal Manager; and
 - (b) employees in the full-time service of the Municipality and designated by the Municipality.

20 Council approval for publication of draft land use scheme

(1) Upon completion of the draft land use scheme, the project committee must submit it to the Council for approval as the draft land use scheme.

(2) The submission of the draft land use scheme to the Council must be accompanied by a written report from the project committee and the report must at least –

- (a) indicate the rationale in the approach to the drafting of the land use scheme;
- (b) summarise the process of drafting the draft land use scheme;
- (c) summarise the consultation process to be followed with reference to section 21 of this By-law;
- (d) indicate the departments that were engaged in the drafting of the draft land use scheme;
- (e) indicate how the draft land use scheme complies with the requirements of relevant national and provincial legislation, and relevant mechanism controlling and managing land use rights by the Council;
- (f) recommend the approval of the draft land use scheme for public participation in terms of the relevant legislation and this By-law.

(3) An approval by the Council of the draft land use scheme and the public participation thereof must be given and undertaken in terms of this By-law and the Act.

(4) The Municipality must provide the Member of the Executive Council with a copy of the draft land use scheme after it has been approved by the Council as contemplated in this section.

21 Public participation

(1) The public participation process must contain and comply with all the essential elements of any notices to be placed in terms of this By-law and in the event of an amendment of the land use scheme, the matters contemplated in section 28 of the Act.

(2) Without detracting from the provisions of subsection (1) above the Municipality must -

- (a) publish a notice in the *Provincial Gazette*;
- (b) publish a notice in one newspaper that is circulated in the municipal area in two official languages determined by the Council, having regard to the language preferences and

usage within its municipal area, as contemplated in section 21 of the Municipal Systems Act, once a week for two consecutive weeks; and

- (c) enable traditional communities to participate through the appropriate mechanisms, processes and procedures established in terms of Chapter 4 of the Municipal Systems Act;
- (d) use any other method of communication it may deem appropriate and the notice contemplated in subparagraph (b) must specifically state that any person or body wishing to provide comments and or objections must:
 - (i) do so within a period of 60 days from the first day of publication of the notice;
 - (ii) provide written comments in the form approved by Council; and
 - (iii) provide their contact details as specified in the notice.
- (3) The Municipality may for purposes of public engagement arrange –
 - (a) a consultative session with traditional councils and traditional communities;
 - (b) a specific consultation with professional bodies, ward communities or other groups; and
 - (c) a public meeting.

22 Incorporation of relevant comments

(1) Within 60 days after completion of the public participation process outlined in section 21 the project committee must –

- (a) review and consider all submissions made in writing or during any engagements; and
- (b) prepare a report including all information they deem relevant, on the submissions made; provided that:
 - (i) for purposes of reviewing and considering all submissions made, the Municipal Manager may elect to hear the submission through an oral hearing process;
 - (ii) all persons and or bodies that made submissions must be notified of the time, date and place of the hearing as may be determined by the Municipality not less than 30 days prior to the date determined for the hearing, by electronic means or registered post;
 - (iii) for purposes of the consideration of the submissions made on the land use scheme the Municipality may at any time prior to the submission of the land use scheme to the Council, request further information or elaboration on the submissions made from any person or body.

(2) The project committee must for purposes of proper consideration provide comments on the submissions made which comments must form part of the documentation to be submitted to the Council as contemplated in subsection (1)(b).

23 Preparation of land use scheme

The project committee must, where required and based on the submissions made during public participation, make final amendments to the draft land use scheme, provided that; if such amendments are in the opinion of the Municipality materially different to what was published in terms of section 21(2), the Municipality must follow a further consultation and public participation process in terms of section 21(2) of this By-law, before the land use scheme is adopted by the Council.

24 Submission of land use scheme to Council for approval and adoption

(1) The project committee must -

- (a) within 60 days from the closing date for objections contemplated in section 21(2)(d)(i), or
- (b) if a further consultation and public participation process is followed as contemplated in section 23, within 60 days from the closing date of such further objections permitted in terms of section 23 read with section 21(2)(d)(i),

submit the proposed land use scheme and all relevant supporting documentation to the Council with a recommendation for adoption.

(2) The Council must consider and adopt the land use scheme with or without amendments.

25 Publication of notice of adoption and approval of land use scheme

(1) The Council must, within 60 days of its adoption of the land use scheme referred to in section 24(2), publish notice of the adoption in the media and the *Provincial Gazette*.

(2) The date of publication of the notice referred to in subsection (1), in the *Provincial Gazette*, is the date of coming into operation of the land use scheme unless the notice indicates a different date of coming into operation.

26 Submission to Member of Executive Council

After the land use scheme is published in terms of section 25 the Municipality must submit the approved land use scheme to the Member of the Executive Council for cognisance.

27 Records

(1) The Municipality must in hard copy or electronic format keep record in the register of amendments to the land use scheme contemplated in section 29 of the land use rights in relation to each erf or portion of land and which information is regarded as part of its land use scheme.

(2) The Municipality must keep, maintain and make accessible to the public, including on the Municipality's website, the approved land use scheme and or any component thereof applicable within the municipal area of the Municipality.

(3) Should anybody or person request a copy of the approved land use scheme, or any component thereof, the Municipality must provide on payment by such body or person of the fee approved by the Council, a copy to them of the approved land use scheme or any component thereof in accordance with the provisions of its Promotion of Access to Information By-Law or policy, if applicable.

28 Contents of land use scheme

(1) The contents of a land use scheme prepared and adopted by the Municipality must include all the essential elements contemplated in Chapter 5 of the Act and provincial legislation and must contain –

- (a) a zoning for all land within the municipal area in accordance with a category of zoning as approved by Council;
- (b) land use regulations including specific conditions, limitations, provisions or prohibitions relating to the exercising of any land use rights or zoning approved on a property in terms of the approved land use scheme or any amendment scheme, consent, permission or conditions of approval of an application on a property;
- (c) provisions for public participation that may be required for purposes of any consent, permission or relaxation in terms of an approved land use scheme;
- (d) provisions relating to the provision of engineering services, which provisions must specifically state that land use rights may only be exercised if engineering services can be provided to the property to the satisfaction of the Municipality;
- (e) servitudes for municipal services and access arrangements for all properties;
- (f) provisions applicable to all properties relating to storm water;
- (g) provisions for the construction and maintenance of engineering services including but not limited to bodies established through the approval of land development applications to undertake such construction and maintenance;
- (h) zoning maps as approved by Council that depicts the zoning of every property in the municipal area as updated from time to time in line with the land use rights approved or granted; and
- (i) transitional arrangements with regard to the manner in which the land use scheme is to be implemented.

(2) The land use scheme may –

- (a) determine the components of the land use scheme for purposes of it being applied, interpreted and implemented; and
- (b) include any matter which it deems necessary for municipal planning in terms of the constitutional powers, functions and duties of a municipality.

29 Register of amendments to land use scheme

The Municipality must keep and maintain a land use scheme register in a hard copy or electronic format as approved by the Council and it must contain the following but is not limited to:

- (a) Date of application;
- (b) name and contact details of applicant;
- (c) type of application;

- (d) property description and registration division;
- (e) previous and approved zoning and existing land use;
- (f) a copy of the approved site development plan referred to in section 53;
- (g) amendment scheme number;
- (h) annexure number;
- (i) item number;
- (j) item date;
- (k) decision (approved/on appeal/not approved);
- (l) decision date.

30 Consolidation of amendment of land use scheme

(1) The Municipality may of its own accord in order to consolidate an amendment of a land use scheme or map, annexure or schedule of the approved land use scheme, of more than one portion of land, prepare a certified copy of documentation as the Municipality may require, for purposes of consolidating the said amendment scheme, which consolidated amendment scheme is in operation from the date of the signing thereof provided that:

- (a) such consolidation must not take away any land use rights granted in terms of an approved land use scheme, for purposes of implementation of the land use rights;
- (b) after the Municipality has signed and certified a consolidation amendment scheme, it must publish it in the *Provincial Gazette*.

(2) Where as a result of repealed legislation, the demarcation of municipal boundaries or defunct processes it is necessary in the opinion of the Municipality for certain areas where land use rights are governed through a process, other than a land use scheme; the Municipality may for purposes of including such land use rights into a land use scheme prepare an amendment scheme and incorporate it into the land use scheme.

(3) The provisions of sections 15 to 29 apply, with the necessary changes, to the review or amendment of an existing land use scheme.

CHAPTER 4

INSTITUTIONAL STRUCTURE FOR LAND USE MANAGEMENT DECISIONS

Part A: Division of Functions

31 Categories of applications for purposes of section 35(3) of Act

(1) The Council must, subject to subsection 4, by resolution, categorise applications to be considered by the Land Development Officer and applications to be referred to the Municipal Planning Tribunal.

(2) When categorising applications contemplated in subsection (1), the Council must take cognisance of the aspects referred to in regulation 15(2) of the Regulations.

(3) If the Council does not categorise applications contemplated in subsection (1), regulation 15(1) of the Regulations apply.

(4) If the municipality is a member of a joint or district Municipal Planning Tribunal by virtue of an agreement concluded in terms of section 34 of the Act, and the agreement does not contain a categorisation as contemplated in section 35(3) of the Act, the Council must, by resolution, categorise applications to be considered by the Land Development Officer and applications to be referred to the Municipal Planning Tribunal.

Part B: Land Development Officer

32 Designation and functions of Land Development Officer

(1) The Municipality must, in writing, determine that the incumbent of a particular post on the Municipality's post establishment is the Land Development Officer of the Municipality.

(2) The Land Development Officer must:

- (a) assist the Municipality in the management of applications submitted to the Municipality;
- (b) consider and determine categories of applications contemplated in section 31(1).

(3) The Land Development Officer may refer any application that he or she may decide in terms of section 31, to the Municipal Planning Tribunal.

Part C: Establishment of Municipal Planning Tribunal for Local Municipal Area

33 Establishment of Municipal Planning Tribunal for local municipal area

If the Municipality is a party to an agreement to establish a joint or district Municipal Planning Tribunal as contemplated in section 34 of the Act, and the agreement is terminated or the Municipality withdraws from the agreement in accordance with the provisions thereof, the Mahikeng Municipal Planning Tribunal is established for the municipal area of the Municipality, in compliance with section 35 of the Act and the provisions of this Part will apply to the Mahikeng Municipal Planning Tribunal.

34 Composition of Municipal Planning Tribunal for local municipal area

(1) If the Municipality is a party to an agreement to establish a joint or district Municipal Planning Tribunal as contemplated in section 34 of the Act, and the agreement is terminated or the Municipality withdraws from the agreement in accordance with the provisions thereof, the Mahikeng Municipal Planning Tribunal must consist of between 5 and 16 members of which three members must be in the full-time service of the Municipality and the remaining members must be appointed from the following:

- (a) a person who is registered as a professional planner with the South African Council for the Planning Profession in terms of the Planning Profession Act, 2002 (Act No. 36 of 2002);
- (b) a person who is registered as a professional with the Engineering Council of South Africa in terms of the Engineering Profession Act, 2000 (Act No. 46 of 2000);
- (c) a person with financial experience relevant to land development and land use and who is registered with a recognised voluntary association or registered in terms of the Auditing Profession Act, 2005 (Act No. 26 of 2005);

- (d) a person who is either admitted as an attorney in terms of the Attorneys Act, 1979 (Act No. 53 of 1979) or admitted as advocate of the Supreme Court in terms of the Admission of Advocates Act, 1964 (Act No. 74 of 1964);
- (e) a person who is registered as a professional land surveyor in terms of the Professional and Technical Surveyors' Act, 1984 (Act No. 40 of 1984), or a geomatics professional in the branch of land surveying in terms of the Geomatics Profession Act, 2013 (Act No. 19 of 2013);
- (f) a person who is registered as an environmental assessment practitioner with a relevant professional body; and
- (g) any other person who has knowledge and experience of spatial planning, land use management and land development or the law related thereto.

(2) The persons in the full-time service of the Municipality referred to in subsection (1) must have at least three years' experience in the field in which they are performing their services.

(3) The persons referred to in subsection (1)(a) to (g) must –

- (a) demonstrate knowledge of spatial planning, land use management and land development of the law related thereto;
- (b) have at least five years' practical experience in the discipline within which they are registered or in the case of a person referred to in subsection (1)(g) in the discipline in which he or she is practising;
- (c) demonstrate leadership in his or her profession or vocation or in community organisations.

35 Nomination procedure

(1) The Municipality must –

- (a) in the case of the first appointment of members to the Municipal Planning Tribunal, invite and call for nominations as contemplated in Part B of Chapter 2 of the Regulations as soon as possible after the approval of the Regulations by the Minister; and
- (b) in the case of the subsequent appointment of members to the Municipal Planning Tribunal, 90 days before the expiry of the term of office of the members serving on the Municipal Planning Tribunal, invite and call for nominations as contemplated in Part B of the Regulations.

(2) The invitation to the organs of state and non-governmental organisations contemplated in regulation 3(2)(a) of the Regulations must be addressed to the organs of state and non-governmental organisations and must be in the form contemplated in Schedule 1 and the form may be amended to provide for a joint or district Municipal Planning Tribunal and may contain any other information that the Municipality considers necessary.

(3) The call for nominations to persons in their individual capacity contemplated in regulation 3(2)(b) of the Regulations must be in the form contemplated in Schedule 2 and the form may be amended to

provide for a joint or district Municipal Planning Tribunal and may contain any other information that the Municipality considers necessary and -

- (a) must be published in one local newspaper that is circulated in the municipal area in two official languages determined by the Council, having regard to language preferences and usage within its municipal area, as contemplated in section 21 of the Municipal Systems Act;
- (b) may be submitted to the various professional bodies which registers persons referred to in section 34(1) with a request to distribute the call for nominations to their members and to advertise it on their respective websites;
- (c) may advertise the call for nominations on the municipal website; and
- (d) utilise any other method and media it deems necessary to advertise the call for nominations.

36 Submission of nomination

- (1) The nomination must be in writing and be addressed to the Municipal Manager.
- (2) The nomination must consist of –
 - (a) the completed declaration contained in the form contemplated in Schedule 2 and all pertinent information must be provided within the space provided on the form;
 - (b) the completed declaration of interest form contemplated in Schedule 3;
 - (c) the motivation by the nominator contemplated in subsection (3)(a); and
 - (d) the summarised curriculum vitae of the nominee contemplated in subsection (3)(b).
- (3) In addition to the requirements for the call for nominations contemplated in regulation 3(6) of the Regulations, the nomination must request –
 - (a) a motivation by the nominator for the appointment of the nominee to the Municipal Planning Tribunal which motivation must not be less than 50 words or more than 250 words; and
 - (b) a summarised curriculum vitae of the nominee not exceeding two A4 pages.

37 Initial screening of nomination by Municipality

- (1) After the expiry date for nominations the Municipality must screen all of the nominations received by it to determine whether the nominations comply with the provisions of section 35.
- (2) The nominations that are incomplete or do not comply with the provisions of section 35 must be rejected by the Municipality.
- (3) Every nomination that is complete and that complies with the provisions of section 35 must be subjected to verification by the Municipality.
- (4) If, after the verification of the information by the Municipality, the nominee is ineligible for appointment due to the fact that he or she –

- (a) was not duly nominated;
- (b) is disqualified from appointment as contemplated in section 38 of the Act;
- (c) does not possess the knowledge or experience as required in terms of section 34(3); or
- (d) is not registered with the professional councils or voluntary bodies contemplated in section 34(1), if applicable,

the nomination must be rejected and must not be considered by the evaluation panel contemplated in section 38.

(5) Every nomination that has been verified by the Municipality and the nominee found to be eligible for appointment to the Municipal Planning Tribunal, must be considered by the evaluation panel contemplated in section 38.

(6) The screening and verification process contained in this section must be completed within 30 days from the expiry date for nominations.

38 Evaluation panel

(1) The evaluation panel contemplated in regulation 3(1)(g) read with regulation 3(11) of the Regulations, consists of five officials in the employ of the Municipality appointed by the Municipal Manager.

(2) The evaluation panel must evaluate all nominations within 30 days of receipt of the verified nominations and must submit a report with their recommendations to the Council for consideration.

39 Appointment of members to Municipal Planning Tribunal by Council

(1) Upon receipt of the report, the Council must consider the recommendations made by the evaluation panel and thereafter appoint the members to the Municipal Planning Tribunal.

(2) After appointment of the members to the Municipal Planning Tribunal, the Council must designate a chairperson from the officials referred to in section 34(1) and a deputy chairperson from the members so appointed.

(3) The Municipal Manager must, in writing, notify the members of their appointment to the Municipal Planning Tribunal and, in addition, to the two members who are designated as chairperson and deputy chairperson, indicate that they have been appointed as such.

(4) The Municipal Manager must, when he or she publishes the notice of the commencement date of the operations of the first Municipal Planning Tribunal contemplated in section 44, publish the names of the members of the Municipal Planning Tribunal and their term office in the same notice.

40 Term of office and conditions of service of members of Municipal Planning Tribunal for municipal area

(1) A member of the Municipal Planning Tribunal appointed in terms of this Chapter is appointed for a term of five years, which is renewable once for a further period of five years.

(2) The office of a member becomes vacant if that member -

- (a) is absent from two consecutive meetings of the Municipal Planning Tribunal without the leave of the chairperson of the Municipal Planning Tribunal;
 - (b) tenders his or her resignation in writing to the chairperson of the Municipal Planning Tribunal;
 - (c) is removed from the Municipal Planning Tribunal under subsection (3); or
 - (d) dies or becomes permanently incapacitated.
- (3) The Council may remove a member of the Municipal Planning Tribunal if -
- (a) sufficient reasons exist for his or her removal;
 - (b) a member contravenes the code of conduct contemplated in Schedule 4;
 - (c) a member becomes subject to a disqualification as contemplated in section 38(1) of the Act.

after giving the member an opportunity to be heard.

(4) A person in the full-time service of the Municipality contemplated in section 34(1) who serves on the Municipal Planning Tribunal –

- (a) may only serve as member of the Municipal Planning Tribunal for as long as he or she is in the full-time service of the Municipality;
- (b) is bound by the conditions of service determined in his or her contract of employment and is not entitled to additional remuneration, allowances, leave or sick leave or any other employee benefit as a result of his or her membership on the Municipal Planning Tribunal;
- (c) who is found guilty of misconduct under the collective agreement applicable to employees of the Municipality must immediately be disqualified from serving on the Municipal Planning Tribunal.

(5) A person appointed by the Municipality in terms of section 34(1)(a) to (g) to the Municipal Planning Tribunal -

- (a) is not an employee on the staff establishment of the Municipality;
- (b) if that person is an employee of an organ of state as contemplated in regulation 3(2)(a) of the Regulations, is bound by the conditions of service determined in his or her contract of employment and is not entitled to additional remuneration, allowances, leave or sick leave or any other employee benefit as a result of his or her membership on the Municipal Planning Tribunal;
- (c) performs the specific tasks allocated by the chairperson of the Municipal Planning Tribunal to him or her for a decision hearing of the Municipal Planning Tribunal ;
- (d) sits at such meetings of the Municipal Planning Tribunal that requires his or her relevant knowledge and experience as determined by the chairperson of the Municipal Planning Tribunal;

- (e) in the case of a person referred to in regulation 3(2)(b) of the Regulations is entitled to a seating and travel allowance for each meeting of the Municipal Planning Tribunal that he or she sits on determined annually by the Municipality in accordance with the Act;
- (f) is not entitled to paid overtime, annual leave, sick leave, maternity leave, family responsibility leave, study leave, special leave, performance bonus, medical scheme contribution by the Municipality, pension, motor vehicle or any other benefit which a municipal employee is entitled to.

(6) All members of the Municipal Planning Tribunal must sign the Code of Conduct contained in Schedule 4 before taking up a seat on the Municipal Planning Tribunal.

(7) All members serving on the Municipal Planning Tribunal must adhere to ethics adopted and applied by the Municipality and must conduct themselves in a manner that will not bring the name of the Municipality into disrepute.

(8) The members of the Municipal Planning Tribunal, in the execution of their duties, must comply with the provisions of the Act, provincial legislation, this By-law and the Promotion of Administrative Justice Act, 2000 (Act No. 3 of 2000).

41 Vacancy and increase of number of members of Municipal Planning Tribunal

(1) A vacancy on the Municipal Planning Tribunal must be filled by the Council in terms of section 34.

(2) A member who is appointed by virtue of subsection (1) in a vacant seat holds office for the unexpired portion of the period for which the member he or she replaces was appointed.

(3) The Municipality may, during an existing term of office of the Municipal Planning Tribunal and after a review of the operations of the Municipal Planning Tribunal, increase the number of members appointed in terms of this Part and in appointing such additional members, it must adhere to the provisions of sections 34 to 39.

(4) In appointing such additional members the Municipality must ensure that the total number of members of the Municipal Planning Tribunal does not exceed 16 members as contemplated in section 34.

(5) A member who is appointed by virtue of subsection (3) holds office for the unexpired portion of the period that the current members of the Municipal Planning Tribunal hold office.

42 Proceedings of Municipal Planning Tribunal for municipal area

(1) The Municipal Planning Tribunal must operate in accordance with the operational procedures determined by the Municipality.

(2) A quorum for a meeting of the Municipal Planning Tribunal or its committees is a majority of the members appointed for that decision meeting and present at that decision meeting.

(3) Decisions of the Municipal Planning Tribunal are taken by resolution of a majority of all the members present at a meeting of Municipal Planning Tribunal, and in the event of an equality of votes on any matter, the person presiding at the meeting in question will have a deciding vote in addition to his or her deliberative vote as a member of the Municipal Planning Tribunal.

(4) Meetings of the Municipal Planning Tribunal must be held at the times and places determined by the chairperson of the Municipal Planning Tribunal in accordance with the operational procedures of the Municipal Planning Tribunal but meetings must be held at least once per month, if there are applications to consider.

(5) The chairperson may arrange multiple Municipal Planning Tribunal meetings on the same day constituted from different members of the Municipal Planning Tribunal and must designate a presiding officer for each of the meetings.

(6) If an employee of the Municipality makes a recommendation to the Municipal Planning Tribunal regarding an application, that employee may not sit as a member of the Municipal Planning Tribunal while that application is being considered and determined by the Municipal Planning Tribunal but such employee may serve as a technical adviser to the Municipal Planning Tribunal.

43 Tribunal of record

(1) The Municipal Planning Tribunal is a Tribunal of record and must record all proceedings, but is not obliged to provide the in -committee discussions to any member of the public or any person or body.

(2) The Municipality must make the record of the Municipal Planning Tribunal available to any person upon request and payment of the fee approved by the Council and in accordance with the provisions of its Promotion of Access to Information By-Law or policy, if applicable.

44 Commencement date of operations of Municipal Planning Tribunal for local municipal area

(1) The Municipal Manager must within 30 days of the first appointment of members to the Municipal Planning Tribunal -

- (a) obtain written confirmation from the Council that it is satisfied that the Municipal Planning Tribunal is in a position to commence its operations; and
- (b) after receipt of the confirmation referred to in paragraph (a) publish a notice in the *Provincial Gazette* of the date that the Municipal Planning Tribunal will commence with its operation together with the information contemplated in section 39(4).

(2) The Municipal Planning Tribunal may only commence its operations after publication of the notice contemplated in subsection (1).

Part D: Establishment of Joint Municipal Planning Tribunal

45 Agreement to establish joint Municipal Planning Tribunal

(1) If the Municipality decides to establish a joint Municipal Planning Tribunal, it must, as soon as possible, commence discussions with any other Municipality that has indicated that it would be party to a joint Municipal Planning Tribunal.

(2) The Municipality must, as soon as practicable, conclude an agreement to establish a joint Municipal Planning Tribunal that complies with the requirements of the Act.

(3) The Municipality must, as soon as is practicable after signing the agreement to establish a joint Municipal Planning Tribunal, publish notice of the agreement as contemplated in section 34(3) of the Act

and the Municipality may issue a joint notice together with any other municipality that is party to the agreement to establish a joint Municipal Planning Tribunal.

(4) Upon publication of the notice referred to in subsection (3), the joint Municipal Planning Tribunal is established and remains the Municipal Planning Tribunal for the municipal area of the Municipality until such time as the agreement referred to in this section is terminated or the Municipality terminates its participation in the agreement in accordance with the provisions thereof.

46 Composition of joint Municipal Planning Tribunal

(1) If a joint Municipal Planning Tribunal is established in accordance with the Act and this Part, it must consist of such members as determined in the agreement to establish a joint Municipal Planning Tribunal contemplated in section 34(1) of the Act.

(2) The persons in the full-time service of the Municipality referred to in regulation 3(1)(a) of the Regulations must have at least three years' experience in the field in which they are performing their services.

(3) The persons referred to in regulation 3(1)(b) of the Regulations must –

- (a) demonstrate knowledge of spatial planning, land use management and land development or the law related thereto;
- (b) have at least five years' practical experience in the discipline within which they are registered or are practising; and
- (c) demonstrate leadership in his or her profession or vocation or in community organisations.

(4) No municipal councillor of any other municipality who is a party to the agreement referred to in section 45(2) may be appointed as a member of the joint Municipal Planning Tribunal.

47 Status of decision of joint Municipal Planning Tribunal

A decision of the joint Municipal Planning Tribunal is binding on both the applicant and the Municipality as if that decision was taken by a Municipal Planning Tribunal for a local municipal area.

48 Applicability of Part C, F and G to joint Municipal Planning Tribunal

(1) Subject to subsection (2), the provisions of Part C, Part F and G apply, with the necessary changes, to the joint Municipal Planning Tribunal.

(2) The Municipality, in the establishment of the joint Municipal Planning Tribunal –

- (a) may, in a joint invitation and notice with the other municipality that is party to the agreement referred to in section 45(2), issue the invitation and call for nominations for appointment of the persons referred to in section 46(3), as contemplated in section 35;
- (b) may, together with the other municipality that is party to the agreement referred to in section 45(2), establish a joint evaluation panel to evaluate nominations and the powers and functions of an evaluation panel as contemplated in this Chapter apply to the joint evaluation panel;

- (c) must screen all nominations, before it submits the compliant nominations to the joint evaluation panel referred to in paragraph (b);
- (d) must designate the employees contemplated in section 46(2) and appoint the members contemplated in section 46(3);
- (e) notwithstanding section 39(2) and subject to subsection (3), must designate the chairperson and deputy chairperson from the members referred to in section 46(2) in accordance with the provisions of the agreement referred to in section 45(2);
- (f) must, in a joint notice together with the other municipality that is party to the agreement referred to in section 45(2), inform the members of their appointment to the joint Municipal Planning Tribunal and notify the chairperson and the deputy-chairperson of their designation as such;
- (g) may, in a joint notice together with the other municipality that is party to the agreement referred to in section 45(2), publish the names and term of office of the members contemplated in section 39(4) and the commencement of the operation of the joint Municipal Planning Tribunal as contemplated in section 44.

(3) The chairperson of the joint Municipal Planning Tribunal must be a person referred to in section 46(2) in the full-time service of the municipality that receives the majority of applications.

Part E: Establishment of District Municipal Planning Tribunal

49 Agreement to establish district Municipal Planning Tribunal

(1) If, after a request from the relevant district municipality, the Municipality decides to become a member of a district Municipal Planning Tribunal, it must, as soon as possible, commence discussions with the district municipality and the other local municipalities in the district.

(2) The Municipality must, as soon as practicable, conclude an agreement to establish a district Municipal Planning Tribunal that complies with the requirements of the Act.

(3) The Municipality must, as soon as practicable after signing the agreement to establish a district Municipal Planning Tribunal, publish notice of the agreement as contemplated in section 34(3) of the Act and may issue a joint notice with the district and other local municipalities that are parties to the agreement.

(4) Upon publication of the notice referred to in subsection (3), the district Municipal Planning Tribunal is established and remains the Municipal Planning Tribunal for the municipal area of the Municipality until such time as the agreement referred to in this section is terminated or the Municipality terminates its participation in the agreement in accordance with the provisions thereof.

50 Composition of district Municipal Planning Tribunal

(1) If a district Municipal Planning Tribunal is established in accordance with the Act and this Part, it must consist of such members as determined in the agreement to establish a district Municipal Planning Tribunal contemplated in section 49(2).

(2) The persons in the full-time service of the Municipality referred to in regulation 3(1)(a) of the Regulations must have at least three years' experience in the field in which they are performing their services.

(3) The persons referred to in regulation 3(1)(b) of the Regulations must –

- (a) demonstrate knowledge of spatial planning, land use management and land development or the law related thereto;
- (b) have at least five years' practical experience in the discipline within which they are registered or are practising; and
- (c) demonstrate leadership in his or her profession or vocation or in community organisations.

(4) No municipal councillor of a participating municipality may be appointed as a member of a district Municipal Planning Tribunal.

51 Status of decision of district Municipal Planning Tribunal

A decision of a district Municipal Planning Tribunal is binding on both the applicant and the Municipality as if that decision was taken by a Municipal Planning Tribunal for a local municipal area.

52 Applicability of Part C, F and G to district Municipal Planning Tribunal

(1) Subject to subsection (2), the provisions of Part C, Part F and Part G apply, with the necessary changes, to a district Municipal Planning Tribunal.

(2) The Municipality, in the establishment of a district Municipal Planning Tribunal -

- (a) may, in a joint invitation and notice together with the other municipalities who are party to the agreement referred to in section 49(2), issue the invitation and call for nominations for appointment of the persons referred to in section 50(3) as contemplated in section 35;
- (b) may establish a joint evaluation panel together with the other municipalities who are party to the agreement referred to in section 49(2), to evaluate nominations and the powers and functions of an evaluation panel as contemplated in this Chapter apply to the district evaluation panel;
- (c) must screen all nominations before it submits the compliant nominations to the joint evaluation panel referred to in paragraph (b);
- (d) must designate the employees contemplated in section 50(2) and appoint the members contemplated in section 50(3);
- (e) notwithstanding section 39(2) and subject to subsection (3), must designate the chairperson and deputy chairperson from the members referred to in section 50(2) recommended by the joint evaluation panel;
- (f) must notify the chairperson and the deputy-chairperson of their designation as such in a joint notification together with the other municipalities who are party to the agreement referred to in section 49(2);

- (g) must, in a joint notice together with the other municipalities who are party to the agreement referred to in section 49(2), publish the names and term of office of the members contemplated in section 39(4) and the commencement of the operation of the district Municipal Planning Tribunal as contemplated in section 44.

Part F: Decisions of Municipal Planning Tribunal

53 General criteria for consideration and determination of application by Municipal Planning Tribunal or Land Development Officer

(1) When the Municipal Planning Tribunal or Land Development Officer considers an application submitted in terms of this By-Law, it, he or she must have regard to the following:

- (a) the application submitted in terms of this By-law;
- (b) the procedure followed in processing the application;
- (c) the desirability of the proposed utilisation of land and any guidelines issued by the Member of the Executive Council regarding proposed land uses;
- (d) the comments in response to the notice of the application and the comments received from organs of state and internal departments;
- (e) the response by the applicant to the comments referred to in paragraph (d);
- (f) investigations carried out in terms of other laws which are relevant to the consideration of the application;
- (g) a written assessment by a professional planner as defined in section 1 of the Planning Profession Act, 2002, in respect of land development applications to be considered and determined by the Municipal Planning Tribunal;
- (h) the integrated development plan and municipal spatial development framework;
- (i) the applicable local spatial development frameworks adopted by the Municipality;
- (j) the applicable structure plans;
- (k) the applicable policies of the Municipality that guide decision-making;
- (l) the provincial spatial development framework;
- (m) where applicable, the regional spatial development framework;
- (n) the policies, principles, planning and development norms and criteria set by national and provincial government;
- (o) the matters referred to in section 42 of the Act;
- (p) the relevant provisions of the land use scheme.

(2) The Municipality must approve a site development plan submitted to it for approval in terms of applicable development parameters or conditions of approval contemplated in section 54 if the site development plan -

- (a) is consistent with the development rules of the zoning;
- (b) is consistent with the development rules of the overlay zone;
- (c) complies with the conditions of approval contemplated in section 54; and
- (d) complies with this By-law.

(3) When a site development plan is required in terms of development parameters or conditions of approval contemplated in section 54 -

- (a) the Municipality must not approve a building plan if the site development plan has not been approved; and
- (b) the Municipality must not approve a building plan that is inconsistent with the approved site development plan.

(4) The written assessment of a professional planner contemplated in subsection (1)(g) must include such registered planner's evaluation of the proposal confirming that the application complies with the procedures required by this By-law, the spatial development framework, the land use scheme; applicable policies and guidelines; or if the application does not comply, state to what extent the application does not comply.

54 Conditions of approval

(1) When the Municipal Planning Tribunal or Land Development Officer approves an application subject to conditions, the conditions must be reasonable conditions and must arise from the approval of the proposed utilisation of land.

(2) Conditions imposed in accordance with subsection (1) may include conditions relating to—

- (a) the provision of engineering services and infrastructure;
- (b) the cession of land or the payment of money;
- (c) the provision of land needed for public places or the payment of money in lieu of the provision of land for that purpose;
- (d) the extent of land to be ceded to the Municipality for the purpose of a public open space or road as determined in accordance with a policy adopted by the Municipality;
- (e) settlement restructuring;
- (f) agricultural or heritage resource conservation;
- (g) biodiversity conservation and management;
- (h) the provision of housing with the assistance of a state subsidy, social facilities or social infrastructure;
- (i) energy efficiency;
- (j) requirements aimed at addressing climate change;
- (k) the establishment of an owners' association in respect of the approval of a subdivision;

- (l) the provision of land needed by other organs of state;
- (m) the endorsement in terms of section 31 of the Deeds Registries Act in respect of public places where the ownership thereof vests in the Municipality or the registration of public places in the name of the Municipality, and the transfer of ownership to the Municipality of land needed for other public purposes;
- (n) the excision of land from the agricultural holding register and the endorsement by the Registrar of Deeds of the agricultural holding title, to the effect that the land is excised;
- (o) the implementation of a subdivision in phases;
- (p) requirements of other organs of state;
- (q) the submission of a construction management plan to manage the impact of a new building on the surrounding properties or on the environment;
- (r) agreements to be entered into in respect of certain conditions;
- (s) the phasing of a development, including lapsing clauses relating to such phasing;
- (t) the delimitation of development parameters or land uses that are set for a particular zoning;
- (u) the setting of validity periods, if the Municipality determined a shorter validity period as contemplated in this By-law;
- (v) the setting of dates by which particular conditions must be met;
- (w) the circumstances under which certain land uses will lapse;
- (x) requirements relating to engineering services as contemplated in Chapter 7;
- (y) requirements for an occasional use that must specifically include –
 - (i) parking and the number of ablution facilities required;
 - (ii) maximum duration or occurrence of the occasional use; and
 - (iii) parameters relating to a consent use in terms of the land use scheme.

(3) If a Municipal Planning Tribunal or Land Development Officer imposes a condition contemplated in subsection (2)(a), an engineering services agreement must be concluded between the Municipality and the owner of the land concerned before the construction of infrastructure commences on the land.

(4) A condition contemplated in subsection (2)(b) may require only a proportional contribution to municipal public expenditure according to the normal need therefor arising from the approval, as determined by the Municipality in accordance with norms and standards, as may be prescribed.

(5) Except for land needed for public places, social infrastructure or internal engineering services, any additional land required by the Municipality or other organs of state arising from an approved application must be acquired subject to applicable laws that provide for the acquisition or expropriation of land.

(6) Conditions which require a standard to be met must specifically refer to an approved or published standard.

(7) No condition may be imposed which affects a third party or which is reliant on a third party for fulfilment, with the exception of a condition that requires the approval in terms of other legislation.

(8) If the Municipal Planning Tribunal or Land Development Officer approves an application subject to conditions, it, he or she must specify which conditions must be complied with before the sale, development or transfer of the land.

(9) The Municipal Planning Tribunal or Land Development Officer may, on its, his or her own initiative or on application, amend, delete or impose additional conditions after due notice to the owner and any persons whose rights may be affected.

(10) After the applicant has been notified that his or her application has been approved, the Municipal Planning Tribunal or Land Development Officer or at the applicant's request may, after consultation with the applicant, amend or delete any condition imposed in terms of this section or add any further condition, provided that if the amendment is in the opinion of the Municipal Planning Tribunal or Land Development Officer so material as to constitute a new application, the Municipal Planning Tribunal or Land Development Officer may not exercise its, his or her powers in terms hereof and must require the applicant to submit an amended or new application and in the sole discretion of the Municipal Planning Tribunal or Land Development Officer to re-advertise the application in accordance with section 107.

55 Reference to Municipal Planning Tribunal

Any reference to a Municipal Planning Tribunal in this Part is deemed to be a reference to a joint Municipal Planning Tribunal or a district Municipal Planning Tribunal.

Part G: Administrative Arrangements

56 Administrator for Municipal Planning Tribunal

(1) The Municipal Manager must designate an employee as the administrator for the Municipal Planning Tribunal.

(2) The person referred to in subsection (1) must—

- (a) liaise with the relevant Municipal Planning Tribunal members and the parties in relation to any application or other proceedings filed with the Municipality;
- (b) maintain a diary of hearings of the Municipal Planning Tribunal;
- (c) allocate meeting dates and application numbers to applications;
- (d) arrange the attendance of meetings by members of the Municipal Planning Tribunal;
- (e) arrange venues for Municipal Planning Tribunal meetings;
- (f) administer the proceedings of the Municipal Planning Tribunal;
- (g) perform the administrative functions in connection with the proceedings of the Municipal Planning Tribunal;

- (h) ensure the efficient administration of the proceedings of the Municipal Planning Tribunal, in accordance with the directions of the chairperson of the Municipal Planning Tribunal;
- (i) arrange the affairs of the Municipal Planning Tribunal so as to ensure that time is available to liaise with other authorities regarding the alignment of integrated applications and authorisations;
- (j) notify parties of orders and directives given by the Municipal Planning Tribunal;
- (k) keep a record of all applications submitted to the Municipal Planning Tribunal and the outcome of each, including—
 - (i) decisions of the Municipal Planning Tribunal;
 - (ii) on-site inspections and any matter recorded as a result thereof;
 - (iii) reasons for decisions; and
 - (iv) proceedings of the Municipal Planning Tribunal; and
- (l) keep records by any means as the Municipal Planning Tribunal may deem expedient.

CHAPTER 5

DEVELOPMENT MANAGEMENT

Part A: Types of Applications

57 Types of applications

A person may make application for the following in terms of this By-Law –

- (a) establishment of a township or the extension of the boundaries of a township;
- (b) division or phasing of a township;
- (c) amendment or cancellation in whole or in part of a general plan of a township;
- (d) amendment of an existing scheme or land use scheme by the rezoning of land, including rezoning to an overlay zone;
- (e) removal, amendment or suspension of a restrictive or obsolete condition, servitude or reservation registered against the title of the land;
- (f) subdivision of land;
- (g) consolidation of land;
- (h) amendment or cancellation of a subdivision plan;
- (i) permanent closure of any public place;
- (j) consent use;
- (k) development on communal land that will have a high impact on the traditional community concerned;
- (l) permanent or temporary departure from land use scheme
- (m) extension of the period of validity of an approval;
- (n) exemption of a subdivision from the need for approval in terms of this By-Law as contemplated in section 75;
- (o) determination of a zoning;

- (p) amendment, deletion or addition of conditions in respect of an existing approval granted or deemed to be granted in terms of section 53(11);
- (q) approval of the constitution of an owners' association or an amendment of the constitution of the owners' association;
- (r) any other application provided for in this By-Law;
- (s) any other application which the Council may determine in terms of this By-Law.
- (t) any combination of the applications referred to in this section submitted simultaneously as one application.

58 Land use and land development

(1) No person may use or commence with, carry on or cause the commencement with or carrying on of land development which is not permitted in the land use scheme or for which an approval is granted in terms of this By-Law.

(2) Any land use right granted in terms of an approval of an application or reflected in the land use scheme vest in the land and not in the owner or applicant.

(3) When an applicant or owner exercises a land use right granted in terms of an approval he or she must comply with the conditions of the approval and the applicable provisions of the land use scheme.

(4) In addition to the provisions of this Chapter, the provisions of Chapter 6 apply to any application submitted to the Municipality in terms of this Chapter.

(5) Any reference to the Municipality in this Chapter includes a reference to the Municipal Planning Tribunal and the Land Development Officer, as the case may be.

Part B: Establishment of Township or Extension of Boundaries of Township

59 Application for establishment of township

(1) An applicant who wishes to establish a township on land or for the extension of the boundaries of an approved township must apply to the Municipality for the establishment of a township or for the extension of the boundaries of an approved township in the manner provided for in Chapter 6.

(2) The Municipality must, in approving an application for township establishment, set out:

- (a) the conditions of approval contemplated in section 54 in a statement of conditions in the form approved by the Council;
- (b) the statement of conditions which conditions shall be known as conditions of establishment for the township; and
- (c) the statement of conditions must, in the opinion of the Municipality, substantially be in accordance with this By-law.

(3) The statement of conditions must, read with directives that may be issued by the Registrar of Deeds, contain the following:

- (a) Specify those conditions that must be complied with prior to the opening of a township register for the township with the Registrar of Deeds;

- (b) the conditions of establishment relating to the township that must remain applicable to the township;
- (c) conditions of title to be incorporated into the title deeds of the erven to be created for purposes of the township;
- (d) third party conditions as required by the Registrar of Deeds;
- (e) the conditions to be incorporated into the land use scheme by means of an amendment scheme.
- (f) if a non-profit company is to be established for purposes of maintaining or transfer of erven within the township to them the conditions that must apply;
- (g) any other conditions and or obligation on the township owner, which in the opinion of the Municipality deemed necessary for the proper establishment, execution and implementation of the township.

(4) After the applicant has been notified that his or her application has been approved, the Municipality or at the applicant's request may, after consultation with the applicant, amend or delete any condition imposed in terms of subsection (2)(a) or add any further condition, provided that if the amendment is in the opinion of the Municipality so material as to constitute a new application, the Municipality must not exercise its powers in terms hereof and must require the applicant to submit an amended or new application and in the sole discretion of the Municipality to re-advertise the application in accordance with section 107.

(5) After the applicant has been notified that his or her application has been approved, the Municipality or at the applicant's request may, after consultation with the applicant and the Surveyor General, amend the layout of the township approved as part of the township establishment: Provided that if the amendment is in the opinion of the Municipality so material as to constitute a new application, the Municipality must not exercise its powers in terms hereof and require the applicant to submit an amended or new application in the opinion of the Municipality and re-advertise the application in the sole discretion of the Municipality in accordance with section 107.

(6) Without detracting from the provisions of subsection (4) and (5) the Municipality may require the applicant or the applicant of his or her own accord, amend both the conditions and the layout plan of the township establishment application as contemplated therein.

60 Division or phasing of township

(1) An applicant who has been notified in terms of section 115 that his or her application has been approved may, within the period permitted by the Municipality, apply to the Municipality for the division of the township into two or more separate townships.

(2) On receipt of an application in terms of subsection (1) the Municipality must consider the application and may for purposes of the consideration of the application require the applicant to indicate whether the necessary documents were lodged with the Surveyor-General or provide proof that he or she consulted with the Surveyor General.

(3) Where the Municipality approves an application it may impose any condition it may deem expedient and must notify the applicant in writing thereof and of any conditions imposed.

(4) The applicant must, within a period of 3 months or such further period as the Municipality may allow from the date of the notice contemplated in subsection (3), submit to the Municipality the phasing plans, layout plans, conditions of establishment and other documents and furnish such information as may be required in respect of each separate township.

(5) On receipt of the documents or information contemplated in subsection (4) the Municipality must notify the Surveyor-General, and the registrar in writing of the approval of the application and such notice must be accompanied by a copy of the plan of each separate township.

61 Lodging of layout plan for approval with the Surveyor-General.

(1) An applicant who has been notified in terms of section 115 that his or her application has been approved, must, within a period of 12 months from the date of such notice, or such further period as the Municipality may allow which period may not be longer than five years, lodge for approval with the Surveyor-General such plans, diagrams or other documents as the Surveyor-General may require, and if the applicant fails to do so the application lapses.

(2) For purposes of subsection (1), the Municipality must provide to the applicant a final schedule as contemplated in section 59(2) and (3) of the conditions of establishment together with a stamped and approved layout plan.

(3) The Municipality must for purposes of lodging the documents contemplated in subsection (1) determine street names and numbers on the layout plan.

(4) Where the applicant fails, within a reasonable time as may be determined by the Municipality after he or she has lodged the plans, diagrams or other documents contemplated in subsection (1), to comply with any requirement the Surveyor-General may lawfully determine, the Surveyor-General must notify the Municipality that he or she is satisfied, after hearing the applicant, that the applicant has failed to comply with any such requirement without sound reason, and thereupon the approval lapses.

(5) After an applicant has been notified that his or her application has been approved, the Municipality may:

- (a) where the documents contemplated in subsection (1) have not yet been lodged with the Surveyor General;
- (b) where the documents contemplated in subsection (1) have been lodged with the Surveyor General, after consultation with the Surveyor General,

consent to the amendment of such documents, unless the amendment is, in its opinion, so material as to constitute a new application for the establishment of a township.

62 Compliance with pre-proclamation conditions of approval

(1) The applicant must provide proof to the satisfaction of the Municipality within the timeframes as prescribed in terms of this By-law, that all conditions contained in the schedule to the approval of a township establishment application have been complied with.

(2) The Municipality must certify that all the conditions that have to be complied with by the applicant or owner as contemplated in section 59(2) and (3) have been complied with including the provision of guarantees and payment of monies that may be required.

(3) The Municipality must at the same time notify the Registrar of Deeds and Surveyor General of the certification by the Municipality in terms of subsection (2).

(4) The Municipality may agree to an extension of time as contemplated in subsection (1), after receiving a written application from the applicant for an extension of time: Provided that such application provides motivation for the extension of time.

63 Opening of Township Register

(1) The applicant must lodge with the Registrar of Deeds the plans and diagrams contemplated in section 61 as approved by the Surveyor-General together with the relative title deeds for endorsement or registration, as the case may be.

(2) For purposes of subsection (1) the Registrar must not accept such documents for endorsement or registration until such time as the Municipality has certified that the applicant has complied with such conditions as the Municipality may require to be fulfilled in terms of section 59(3).

(3) The plans, diagrams and title deeds contemplated in subsection (1) and certification contemplated in subsection (2) must be lodged within a period of 12 months from the date of the approval of such plans and diagrams, or such further period as the Municipality may allow.

(4) If the applicant fails to comply with the provisions of subsections (1), (2) and (3), the application lapses.

(5) Having endorsed or registered the title deeds contemplated in subsection (1), the Registrar must notify the Municipality forthwith of such endorsement or registration, and thereafter the Registrar must not register any further transactions in respect of any land situated in the township until such time as the township is declared an approved township in terms of section 64.

64 Proclamation of approved township.

Upon compliance with sections 59, 60, 61 and 62 the approval of the Municipality is confirmed and cannot lapse and the Municipality or the applicant, if authorised in writing by the Municipality, must, by notice in the *Provincial Gazette*, declare the township an approved township and it must, in an annexure to such notice, set out the conditions on which the township is declared an approved township.

65 Prohibition of certain contracts and options

(1) After an owner of land has taken steps to establish a township on his or her land, no person is permitted to -

- (a) enter into any contract for the sale, exchange or alienation or disposal in any other manner of an erf in that township;
- (b) grant an option to purchase or otherwise acquire an erf in that township,

until such time as the township is declared an approved township, provided that the provisions of this subsection must not be construed as prohibiting any person from purchasing land on which he or she

wishes to establish a township subject to a condition that upon the declaration of the township as an approved township, one or more of the erven therein will be transferred to the purchaser.

(2) Any contract entered into in conflict with the provisions of subsection (1) shall be of no force and effect.

(3) For the purposes of subsection (1) -

(a) "steps" includes steps preceding an application; and

(b) "any contract" includes a contract which is subject to any condition, including a suspensive condition.

Part C: Rezoning of land

66 Application for amendment of a land use scheme by rezoning of land

(1) An applicant, who wishes to rezone land, must apply to the Municipality for the rezoning of the land in the manner provided for in Chapter 6.

(2) A rezoning approval lapses after a period of two years calculated from the date of approval or the date that the approval comes into operation if, within that two year period -

(a) the conditions of approval contemplated in section 54 have not been met; and

(b) the development charges referred to in Chapter 7 have not been paid or paid in the agreed instalments.

(3) An applicant may, prior to the lapsing of an approval, apply for an extension of the period contemplated in subsection (2), in accordance with the provisions of section 113.

(4) The Municipality may grant an extension of the two year period contemplated in subsection (2), but the two year period together with any extension that the Municipality grants, may not exceed five years.

(5) Upon compliance with subsection 2(a) and (b), the approval of the rezoning is confirmed and cannot lapse and the Municipality or the applicant, if authorised in writing by the Municipality, must cause notice to be published in the *Provincial Gazette* of the amendment of the land use scheme and it comes into operation on the date of publication of the notice.

(6) If a rezoning approval lapses, the zoning applicable to the land prior to the approval of the rezoning applies, or where no zoning existed prior to the approval of the rezoning, the Municipality must determine a zoning as contemplated in section 187.

Part D: Removal, Amendment or Suspension of a Restrictive or Obsolete Condition, Servitude or Reservation Registered Against the Title of the Land

67 Requirements for amendment, suspension or removal of restrictive conditions or obsolete condition, servitude or reservation registered against the title of the land

(1) The Municipality may, of its own accord or on application by notice in the *Provincial Gazette* amend, suspend or remove, either permanently or for a period specified in the notice and either unconditionally or subject to any condition so specified, any restrictive condition.

(2) An applicant who wishes to have a restrictive condition amended, suspended or removed must apply to the Municipality for the amendment, suspension or removal of the restrictive condition in the manner provided for in Chapter 6.

(3) The Municipality must, in accordance with section 97, cause a notice of its intention to consider an application under subsection (1) to be served on—

- (a) all organs of state that may have an interest in the title deed restriction;
- (b) every holder of a bond encumbering the land;
- (c) a person whose rights or legitimate expectations will be materially and adversely affected by the approval of the application; and
- (d) all persons mentioned in the title deed for whose benefit the restrictive condition applies.

(4) When the Municipality considers the removal, suspension or amendment of a restrictive condition, the Municipality must have regard to the following:

- (a) the financial or other value of the rights in terms of the restrictive condition enjoyed by a person or entity, irrespective of whether these rights are personal or vest in the person as the owner of a dominant tenement;
- (b) the personal benefits which accrue to the holder of rights in terms of the restrictive condition;
- (c) the personal benefits which will accrue to the person seeking the removal of the restrictive condition, if it is removed;
- (d) the social benefit of the restrictive condition remaining in place in its existing form;
- (e) the social benefit of the removal or amendment of the restrictive condition; and
- (f) whether the removal, suspension or amendment of the restrictive condition will completely remove all rights enjoyed by the beneficiary or only some of those rights.

68 Endorsements in connection with amendment, suspension or removal of restrictive conditions

(1) The applicant must, after the amendment, suspension or removal of a restrictive condition by notice in the *Provincial Gazette* as contemplated in section 67(1), submit the following to the Registrar of Deeds:

- (a) a copy of the original title deed;
- (b) a copy of the original letter of approval; and
- (c) a copy of the notification of the approval.

(2) The Registrar of Deeds and the Surveyor-General must, after the amendment, suspension or removal of a restrictive condition by notice in the *Provincial Gazette*, as contemplated in section 67(1), make the appropriate entries in and endorsements on any relevant register, title deed, diagram or plan in their respective offices or submitted to them, as may be necessary to reflect the effect of the amendment, suspension or removal of the restrictive condition.

Part E: Amendment or Cancellation in Whole or in Part of a General Plan of a Township**69 Notification of Surveyor General**

(1) After the Municipality has approved or refused an application for the alteration, amendment or cancellation of a general plan, the Municipality must forthwith notify the Surveyor-General in writing of the decision and, where the application has been approved, state any conditions imposed.

(2) An applicant who has been notified that his or her application has been approved must, within a period of 12 months from the date of the notice, lodge with the Surveyor-General such plans, diagrams or other documents as the Surveyor-General may deem necessary to effect the alteration, amendment or cancellation of the general plan, and if he or she fails to do so the application lapses.

(3) Where the applicant fails, within a reasonable time after he or she has lodged the plans, diagrams or other documents contemplated in subsection (2), to comply with any requirement the Surveyor-General may lawfully lay down, the Surveyor-General must notify the Municipality accordingly, and where the Municipality is satisfied, after hearing the applicant, that the applicant has failed to comply with any such requirement without sound reason, the Municipality must notify the applicant, and thereupon the application lapses.

(4) After the Surveyor-General has, in terms of section 30(2) of the Land Survey Act, 1997, altered or amended the general plan or has totally or partially cancelled it, he or she must notify the Municipality.

(5) On receipt of the notice contemplated in subsection (4) the Municipality must publish a notice in the *Provincial Gazette* declaring that the general plan has been altered, amended or totally or partially cancelled and the Municipality must, in a schedule to the latter notice, set out the conditions imposed or the amendment or deletion of any condition, where applicable.

(6) The Municipality must provide the Registrar of Deeds with a copy of the notice in the *Provincial Gazette* and schedule thereto contemplated in subsection (5).

70 Effect of amendment or cancellation of general plan

Upon the total or partial cancellation of the general plan of a township -

- (a) the township or part thereof ceases to exist as a township; and
- (b) the ownership of any public place or street re-vests in the township owner.

Part F: Subdivision and Consolidation**71 Application for subdivision**

(1) No person may subdivide land without the approval of the Municipality, unless the subdivision is exempted under section 75.

(2) An applicant who wishes to subdivide land must apply to the Municipality for the subdivision of land in the manner provided for in Chapter 6.

(3) The Municipality must impose appropriate conditions relating to engineering services for an approval of a subdivision.

(4) If the Municipality approves a subdivision, the applicant must submit a general plan or diagram to the Surveyor-General for approval, including proof to the satisfaction of the Surveyor-General of—

- (a) the Municipality's decision to approve the subdivision;
- (b) the conditions of approval contemplated in subsection (3) and section 54; and
- (c) the approved subdivision plan.

(5) If the Municipality approves an application for a subdivision, the applicant must within a period of three years calculated from the date of approval of the subdivision or the date that the approval comes into operation, comply with the following requirements:

- (a) the approval by the Surveyor-General of the general plan or diagram contemplated in subsection (4);
- (b) in the case of an application for the subdivision for township establishment and an application for the subdivision of a farm portion, sign an engineering services agreement contemplated in section 124;
- (c) submit proof to the satisfaction of the Municipality that all relevant conditions contemplated in section 54 for the approved subdivision in respect of the area shown on the general plan or diagram and that must be complied with before compliance with paragraph (d) have been met; and
- (d) registration of the transfer of ownership in terms of the Deeds Registries Act of the land unit shown on the diagram.

(6) A confirmation from the Municipality in terms of section 72(3) that all conditions of approval contemplated in section 54 have been met, which is issued in error, does not absolve the applicant from complying with the obligations imposed in terms of the conditions or otherwise complying with the conditions after confirmation of the subdivision.

72 Confirmation of subdivision

(1) Upon compliance with section 71(5), the subdivision or part thereof is confirmed and cannot lapse.

(2) Upon confirmation of a subdivision or part thereof, the zonings indicated on the approved subdivision plan as confirmed cannot lapse.

(3) The Municipality must in writing confirm to the applicant or to any other person at his or her written request that a subdivision or a part of a subdivision is confirmed, if the applicant has to the satisfaction of the Municipality submitted proof of compliance with the requirements of section 71(5) for the subdivision or part thereof.

(4) No building or structure may be constructed on a land unit forming part of an approved subdivision unless the subdivision is confirmed or the Municipality approved the construction prior to the subdivision being confirmed.

73 Lapsing of subdivision and extension of validity periods

(1) An approved subdivision or a portion thereof lapses after the period referred to in section 71(5), if the applicant does not comply with section 71(5).

(2) An applicant may, prior to the lapsing of an approval, apply for an extension of the period referred to in section 71(5) in accordance with the provisions of section 113.

(3) The Municipality may grant an extension of the three year period contemplated in section 71(5), but the three year period together with any extension that the Municipality grants, may not exceed five years.

(4) If, after the expiry of the extended period, the requirements of section 71(5) have not been complied with, the subdivision may lapse and subsection (6) applies.

(5) If only a portion of the general plan, contemplated in section 71(5)(a) complies with section 71(5)(b) and (c), the general plan must be withdrawn and a new general plan must be submitted to the Surveyor-General.

(6) If an approval of a subdivision or part thereof lapses under subsection (1) —

(a) the Municipality must—

- (i) amend the zoning map and, where applicable, the register accordingly; and
- (ii) notify the Surveyor-General accordingly; and

(b) the Surveyor-General must endorse the records of the Surveyor-General's office to reflect the notification that the subdivision has lapsed.

74 Amendment or cancellation of subdivision plan

(1) The Municipality may approve the amendment or cancellation of a subdivision plan, including conditions of approval contemplated in section 54, the general plan or diagram, in relation to land units shown on the general plan or diagram of which no transfer has been registered in terms of the Deeds Registries Act.

(2) When the Municipality approves an application in terms of subsection (1), any public place that is no longer required by virtue of the approval must be closed.

(3) The Municipality must notify the Surveyor-General of an approval in terms of subsection (1), and the Surveyor-General must endorse the records of the Surveyor-General's office to reflect the amendment or cancellation of the subdivision.

(4) An approval of a subdivision in respect of which an amendment or cancellation is approved in terms of subsection (1), remains valid for the remainder of the period contemplated in section 71(5) applicable to the initial approval of the subdivision, calculated from the date of approval of the amendment or cancellation in terms of subsection (1).

75 Exemption of subdivisions and consolidations

(1) The subdivision or consolidation of land in the following circumstances does not require the approval of the Municipality:

- (a) if the subdivision or consolidation arises from the implementation of a court ruling;
- (b) if the subdivision or consolidation arises from an expropriation;
- (c) a minor amendment of the common boundary between two or more land units if the resulting change in area of any of the land units is not more than 10 per cent;
- (d) the registration of a servitude or lease agreement for the provision or installation of—
 - (i) water pipelines, electricity transmission lines, sewer pipelines, gas pipelines or oil and petroleum product pipelines by or on behalf of an organ of state or service provider;
 - (ii) telecommunication lines by or on behalf of a licensed telecommunications operator;
 - (iii) the imposition of height restrictions;
- (e) the exclusive utilisation of land for agricultural purposes, if the utilisation—
 - (i) requires approval in terms of legislation regulating the subdivision of agricultural land; and
 - (ii) does not lead to urban expansion.
- (f) the subdivision and consolidation of a closed public place with an abutting erf; and
- (g) the granting of a right of habitation or usufruct;
- (h) the subdivision of land for the purpose of the construction or alteration of roads or any other matter related thereto;
- (i) the subdivision of land in order to transfer ownership to the Municipality or other organ of state;
- (j) the subdivision of land in order to transfer ownership from the Municipality or other organ of state, excluding a subdivision for the purposes of alienation for development;
- (k) the subdivision of land where the national or provincial government may require a survey, whether or not the national or provincial government is the land-owner; and
- (l) the subdivision of land in existing housing schemes in order to make private property ownership possible.

(2) The Municipality must, in each case, certify in writing that the subdivision has been exempted from the provisions of this Chapter and impose any condition it may deem necessary.

(3) The Municipality must indicate on the plan of subdivision that the subdivision has been exempted from the provisions of sections 71 to 74.

76 Services arising from subdivision

Subsequent to the granting of an application for subdivision in terms of this By-law the owner of any land unit originating from the subdivision must—

- (a) allow without compensation that the following be conveyed across his or her land unit in respect of other land units:
 - (i) gas mains;
 - (ii) electricity cables;
 - (iii) telephone cables;
 - (iv) television cables;
 - (v) other electronic infrastructure;
 - (vi) main and other water pipes;
 - (vii) sewer lines;
 - (viii) storm water pipes; and
 - (ix) ditches and channels;
- (b) allow the following on his or her land unit if considered necessary and in the manner and position as may be reasonably required by the Municipality:
 - (i) surface installations such as mini-substations;
 - (ii) meter kiosks; and
 - (iii) service pillars;
- (c) allow access to the land unit at any reasonable time for the purpose of constructing, altering, removing or inspecting any works referred to in paragraphs (a) and (b); and
- (d) receive material or permit excavation on the land unit as may be required to allow use of the full width of an abutting street and provide a safe and proper slope to its bank necessitated by differences between the level of the street as finally constructed and the level of the land unit, unless he or she elects to build retaining walls to the satisfaction of and within a period to be determined by the Municipality.

77 Consolidation of land units

(1) No person may consolidate land without the approval of the Municipality, unless the consolidation is exempted under section 75.

(2) A copy of the approval must accompany the diagram which is submitted to the Surveyor-General's office.

(3) If the Municipality approves a consolidation, the applicant must submit a diagram to the Surveyor-General for approval, including proof to the satisfaction of the Surveyor-General of—

- (a) the decision to approve the consolidation;

- (b) the conditions of approval contemplated in section 54; and
- (c) the approved consolidation plan.

(4) If the Municipality approves a consolidation, the Municipality must amend the zoning map and, where applicable, the register accordingly.

78 Lapsing of consolidation and extension of validity periods

(1) If a consolidation of land units is approved but no consequent registration by the Registrar of Deeds takes place within three years of the approval, the consolidation approval lapses, unless the consolidation of land units form part of an application which has been approved for a longer period.

(2) An applicant may, prior to the lapsing of an approval, apply for an extension of the period referred to in subsection (1), in accordance with the provisions of section 113.

(3) The Municipality may grant extensions to the period contemplated in subsection (1), which period together with any extensions that the Municipality grants, may not exceed five years.

(5) If an approval of a consolidation lapses under subsection (1) the Municipality must—

- (a) amend the zoning map and, where applicable, the register accordingly; and
- (b) notify the Surveyor-General accordingly; and
- (c) the Surveyor-General must endorse the records of the Surveyor-General's office to reflect the notification that the subdivision has lapsed.

Part G: Permanent Closure of Public Place

79 Closure of public place

(1) The Municipality may on own initiative or on application close a public place or any portion thereof in accordance with the procedures in Chapter 6.

(2) An applicant who wishes to have a public place closed or a portion of a public place closed must apply to the Municipality for the closure of the public place or portion thereof in the manner provided for in Chapter 6.

(3) The ownership of the land comprised in any public place or portion thereof that is closed in terms of this section continues to vest in the Municipality unless the Municipality determines otherwise.

(4) The municipal manager may, without complying with the provisions of this Chapter temporarily close a public place—

- (a) for the purpose of or pending the construction, reconstruction, maintenance or repair of the public place;
- (b) for the purpose of or pending the construction, erection, laying, extension, maintenance, repair or demolition of any building, structure, works or service alongside, on, across, through, over or under the public place;
- (c) if the street or place is, in the opinion of the municipal manager, in a state dangerous to the public;

- (d) by reason of any emergency or public event which, in the opinion of the municipal manager, requires special measures for the control of traffic or special provision for the accommodation of crowds, or
- (e) for any other reason which, in the opinion of the municipal manager, renders the temporary closing of the public place necessary or desirable.

(5) The Municipality must notify the Surveyor-General of an approval in terms of subsection (1), and the Surveyor-General must endorse the records of the Surveyor-General's office to reflect the closure of the public place.

Part H: Consent Use

80 Application for consent use

(1) An applicant may apply to the Municipality for a consent use provided for in the land use scheme in the manner provided for in Chapter 6.

(2) Where the development parameters for the consent use that is being applied for are not defined in an applicable land use scheme, the Municipality must determine the development parameters that apply to the consent use as conditions of approval contemplated in section 54.

(3) A consent use may be granted permanently or for a specified period of time in terms of conditions of approval contemplated in section 54.

(4) A consent use granted for a specified period of time contemplated in subsection (3) must not have the effect of preventing the property from being utilised in the future for the primary uses permitted in terms of the zoning of the land.

(5) A consent use contemplated in subsection (1) lapses after a period of two years or such shorter period as the Municipality may determine calculated from the date that the approval comes into operation if, within that the two year period -

- (a) the consent use is not utilised in accordance with the approval thereof; or
- (b) the following requirements, if applicable, are not met:
 - (i) the approval by the Municipality of a building plan envisaged for the utilisation of the approved use right; and
 - (ii) commencement with the construction of the building contemplated in subparagraph (i).

(6) The Municipality may grant extensions to the period contemplated in subsection (5) and the granting of an extension may not be unreasonably withheld by the Municipality. , which period together with any extensions that the Municipality grants, may not exceed five years.

Part I: Land Use on Communal Land**81 Application for development on or change to land use purpose of communal land**

(1) An applicant who is desirous to develop or change the land use purpose of communal land, whether or not such development or change will result in a high intensity development or a low intensity development, must apply to the Municipality for approval thereof.

(2) If the application is for a high intensity development, the application must, in addition to the documentation referred to in section 90, be accompanied by -

- (a) a power of attorney signed by the applicable traditional council; and
- (b) proof of a decision taken by the majority of the community members who will be affected by such development who are present at a meeting, of which they have been given sufficient notice and in which they have had a reasonable opportunity to participate, that was convened for the purpose of considering whether their informal right to land may be disposed of as a result of such high intensity development,

and the provisions of Chapter 5 and 6 apply to that application.

(3) An applicant who submits an application for a low intensity development is exempt from the payment of application fees and such application must be completed on a form approved by the Council, signed by the applicant and submitted to the Municipality and it must be accompanied by -

- (a) a power of attorney signed by the applicable traditional council;
- (b) proof of consent from such owners of abutting properties that are determined by the Municipality;
- (c) a written motivation for the application based on the criteria for consideration of the application; and
- (d) a layout plan or sketch sufficient for the land development officer to make a decision.

(4) An application for a low intensity development is exempt from the provisions of Chapter 5 and 6 as contemplated in section 121 and the Municipality must develop shortened procedures for such applications.

(5) The Municipality must, in its land use scheme, identify and define each of the activities that it considers to be a high intensity development and a low intensity development that will be subject to an application contemplated in this section.

(6) An applicant who is desirous to change the land use purpose of communal land prior to the adoption of a land use scheme in terms of the Act and this By-Law, whether or not such change will result in a high intensity development or a low intensity development, must apply to the Municipality for approval thereof and the provisions of this section applies to such application.

(7) The Municipality may, in its land use scheme, make provision for the incremental upgrading of an informal area other than what is provided for in this section and section 3(4) will not apply in such instance.

(8) The Municipality may conclude a service level agreement with a traditional council located in its municipal area as contemplated in regulation 19(1) of the Regulations and that service level agreement must provide for at least -

- (a) the administrative functions to be performed by the traditional council on behalf of the Municipality, with the exception of making land development or land use decisions;
- (b) the funding arrangements pertaining to the performance of the administrative functions by the traditional council; and
- (c) the support arrangements to be provided by the Municipality pertaining to the performance of the administrative functions by the traditional council.

Part J: Departure from provisions of Land Use Scheme

82 Application for permanent or temporary departure

(1) An application for a permanent departure from the provisions of the land use scheme is an application that will result in the permanent amendment of the land use scheme provisions applicable to land, and includes:

- (a) The relaxation of development parameters such as building line, height, coverage or number of storeys; and
- (b) the departure from any other provisions of a land use scheme that will result in the physical development or construction of a permanent nature on land.

(2) An application for a temporary departure from the provisions of the land use scheme is an application that does not result in an amendment of the land use scheme provisions applicable to land, and includes:

- (a) prospecting rights granted in terms of the Mineral and Petroleum Resources Development Act, 2002;
- (b) the erection and use of temporary buildings, or the use of existing buildings for site offices, storage rooms, workshops or such other uses as may be necessary during the erection of any permanent building or structure on the land;
- (c) the occasional use of land or buildings for public religious exercises, place of instruction, institution, place of amusement or social hall;
- (d) the use of land or the erection of buildings necessary for the purpose of informal retail trade;
- (e) any other application to utilise land on a temporary basis for a purpose for which no provision is made in the land use scheme in respect of a particular zone .

(3) An applicant may apply for a departure in the manner provided for in Chapter 6.

(4) The Municipality may grant approval for a departure

(a) contemplated in subsection (2)(a) for the period of validity of the prospecting license after which period the approval lapses; and

(b) contemplated in subsection (2)(b) for the period requested in the application or the period determined by the Municipality after which period the approval lapses.

(5) The Municipality may grant extensions to the period that it determines in terms of subsection (4)(b), which period together with any extensions that the Municipality grants, may not exceed five years and the granting of the extension may not be unreasonably withheld by the Municipality.

(6) A temporary departure contemplated in subsection (2) may not be granted more than once in respect of a particular use on a specific land unit.

(7) A temporary departure contemplated in subsection (2)(b) may not include the improvement of land that is not temporary in nature and which has the effect that the land cannot, without further construction or demolition, revert to its previous lawful use upon the expiry of the period contemplated in subsection (1)(b).

Part K: General Matters

83 Ownership of public places and land required for municipal engineering services and social facilities

(1) The ownership of land that is earmarked for a public place as shown on an approved subdivision plan vest in the Municipality upon confirmation of the subdivision or a part thereof.

(2) The Municipality may in terms of conditions imposed in terms of section 54 determine that land designated for the provision of engineering services, public facilities or social infrastructure on an approved subdivision plan, be transferred to the Municipality upon confirmation of the subdivision or a part thereof.

84 Restriction of transfer and registration

(1) Notwithstanding the provisions contained in this By-law or any conditions imposed in the approval of any application, the owner must, at his or her cost and to the satisfaction of the Municipality, survey and register all servitudes required to protect the engineering services provided, constructed and installed as contemplated in Chapter 7.

(2) No Erf/Erven and/or units in a land development area, may be alienated or transferred into the name of a purchaser nor must a Certificate of Registered Title be registered in the name of the owner, prior to the Municipality certifying to the Registrar of Deeds that:

(a) All engineering services have been designed and constructed to the satisfaction of the Municipality, including guarantees for services having been provided to the satisfaction of the Municipality as may be required; and

(b) all engineering services and development charges have been paid or an agreement has been entered into to pay the development charges in monthly instalments; and

- (c) all engineering services have been or will be protected to the satisfaction of the Municipality by means of servitudes; and
- (d) all conditions of the approval of the application have been complied with or that arrangements have been made to the satisfaction of the Municipality for the compliance there of within 3 months of having certified to the Registrar in terms of this section that registration may take place; and
- (e) that the Municipality is in a position to consider a final building plan; and
- (f) that all the properties have either been transferred or must be transferred simultaneously with the first transfer or registration of a newly created property or sectional title scheme.

85 First transfer

Where an owner of land to which an application relates is required to transfer land to:

- (a) the Municipality; or
- (b) an owners' association,

by virtue of a condition set out in the conditions to the approval contemplated in section 54, the land must be so transferred at the expense of the applicant, within a period of 6 months from the date of the land use rights coming into operation in terms of section 54, or within such further period as the Municipality may allow, but in any event prior to any registration or transfer of any erf, portion, opening of a sectional title scheme or unit within the development.

86 Certification by Municipality

(1) A person may not apply to the Registrar of Deeds to register the transfer of a land unit, unless the Municipality has issued a certificate in terms of this section.

(2) The Municipality must not issue a certificate to transfer a land unit in terms of any law, or in terms of this By-law, unless the owner furnishes the Municipality with—

- (a) a certificate of a conveyancer confirming that funds due by the transferor in respect of land, have been paid;
- (b) proof of payment of any contravention penalty or proof of compliance with a directive contemplated in Chapter 9;
- (c) proof that the land use and buildings constructed on the land unit comply with the requirements of the land use scheme;
- (d) proof that all common property including private roads and private places originating from the subdivision, has been transferred to the owners' association as contemplated in Schedule 5; and
- (e) proof that the conditions of approval that must be complied with before the transfer of erven have been complied with.

87 Application affecting national and provincial interest

(1) In terms of section 52 of the Act an applicant must refer any application which affects national interest to the Minister for comment, which comment is to be provided within 21 days as prescribed in section 52(5) of the Act.

(2) Where any application in terms of this By-law, which in the opinion of the Municipal Manager affects national interest as defined in section 52 of the Act, is submitted, such application must be referred to the Minister and the provisions of sections 52(5) to (7) of the Act, apply with the necessary changes.

(3) The Municipal Planning Tribunal or Land Development Officer as the case may be, may direct that an application before it, be referred to the Minister if such an application in their opinion affects national interest and the provisions of sections 52(5) to (7) apply with the necessary changes.

(4) The Municipality is the decision maker of first instance as contemplated in section 33(1) of the Act and the national department responsible for spatial planning and land use management becomes a party to the application that affects national interest.

(5) If provincial legislation makes provision for applications which may affect provincial interest, the provisions of this section apply with the necessary changes unless the provincial legislation provides for other procedures.

CHAPTER 6**GENERAL APPLICATION PROCEDURES****88 Applicability of Chapter**

This Chapter applies to all types of applications contemplated in section 57 submitted to the Municipality.

89 Procedures for making application

(1) The Municipal Manager may determine in relation to any application required in terms of this By-Law –

- (a) information specifications relating to matters such as size, scale, colour, hard copy, number of copies, electronic format and file format;
- (b) the manner of submission of an application;
- (c) any other procedural requirements not provided for in this By-Law in accordance with the guidelines determined by the Municipality in accordance with section 190, if the Municipality has determined guidelines.

(2) A determination contemplated in subsection (1) may –

- (a) relate to the whole application or any part of it; and
- (b) differentiate between types of applications contemplated in section 57, categories of applications contemplated in section 31 or the type of applicant contemplated in section 45 of the Act.

(3) An applicant must comply with the procedures in this Chapter and, where applicable, the specific procedures provided for in Chapter 5 or the relevant section of this By-law and the determination made by the Municipal Manager.

90 Information required

(1) Any application required in terms of this By-Law must be completed on a form approved by the Council, signed by the applicant and submitted to the Municipality.

(2) Any application referred to in subsection (1) must be accompanied by -

- (a) if the applicant is not the owner of the land, a power of attorney signed by the owner authorising the applicant to make the application on behalf of the owner and if the owner is married in community of property a power of attorney signed by both spouses;
- (b) if the owner of the land is a company, closed corporation, body corporate or owners' association, proof that the person is authorised to act on behalf of the company, closed corporation, body corporate or owners' association;
- (c) if the owner of the land is a trust, the application must be signed by all the trustees;
- (d) a written motivation for the application based on the criteria for consideration of the application;
- (e) proof of payment of application fees; and
- (f) in the case of an application for development on communal land referred to in section 81, the power of attorney and community resolution referred to in section 81(2).

(3) In addition to the documents referred to in subsection (2), an application referred to in subsection (1) must be accompanied by the following documents:

- (a) in the case of an application for the establishment of a township or the extension of the boundaries of a township, the documents contemplated in Schedule 6;
- (b) in the case of an application for the amendment of an existing scheme or land use scheme by the rezoning of land, the documents contemplated in Schedule 7;
- (c) in the case of an application for the removal, amendment or suspension of a restrictive or obsolete condition, servitude or reservation registered against the title of the land, the documents contemplated in Schedule 8;
- (d) in the case of an application of the amendment or cancellation in whole or in part of a general plan of a township, such plans, diagrams and other documents contemplated in Schedule 9;
- (e) in the case of an application for the subdivision of any land, the documents contemplated in Schedule 10;
- (f) in the case of an application for the consolidation of any land, the documents contemplated in Schedule 11;

- (g) in the case of the permanent closure of any public place, the documents contemplated in Schedule 12;
- (h) in the case of an application for consent or approval required in terms of a condition of title, a condition of establishment of a township or condition of an existing scheme or land use scheme, the documents contemplated in Schedule 13;
- (i) in the case of an application for the permanent or temporary departure from the land use scheme, the documents contemplated in Schedule 14.

(4) The Municipality may make a determination or issue guidelines relating to the submission of additional information and procedural requirements.

91 Application fees

(1) An applicant must pay the application fees approved by the Council prior to submitting an application in terms of this By-law.

(2) Application fees that are paid to the Municipality are non-refundable and proof of payment of the application fees must accompany the application.

92 Grounds for refusing to accept application

The Municipality may refuse to accept an application if—

- (a) the Municipality has already decided on the application;
- (b) there is no proof of payment of fees;
- (c) the application is not in the form required by the Municipality or does not contain the documents required for the submission of an application as set out in section 90.

93 Receipt of application and request for further documents

The Municipality must—

- (a) record the receipt of an application in writing or by affixing a stamp on the application on the day of receipt and issue proof of receipt to the applicant;
- (b) notify the applicant in writing of any outstanding or additional plans, documents, other information or additional fees that it may require within 30 days of receipt of the application or the further period as may be agreed upon, failing which it is regarded that there is no outstanding information or documents; and
- (c) if the application is complete, notify the applicant in writing that the application is complete within 30 days of receipt of the application.

94 Additional information

(1) The applicant must provide the Municipality with the information or documentation required for the completion of the application within 30 days of the request therefor or within the further period agreed to between the applicant and the Municipality.

(2) The Municipality may refuse to consider the application if the applicant fails to provide the information within the timeframes contemplated in subsection (1).

(3) The Municipality must notify the applicant in writing of the refusal to consider the application and must close the application.

(4) An applicant has no right of appeal to the appeal authority in respect of a decision contemplated in subsection (3) to refuse to consider the application.

(5) If an applicant wishes to continue with an application that the Municipality refused to consider under subsection (3), the applicant must submit a new application and pay the applicable application fees.

95 Confirmation of complete application

(1) The Municipality must notify the applicant in writing that the application is complete and that the notices may be placed as contemplated in this Chapter, within 21 days of receipt of the additional plans, documents or information required by it or if further information is required as a result of the furnishing of the additional information.

(2) The date of the notification that an application is complete is regarded as the date of submission of the application.

(3) If further information is required, section 94 applies to the further submission of information that may be required.

96 Withdrawal of application

(1) An applicant may, at any time prior to a decision being taken, withdraw an application on written notice to the Municipality.

(2) The owner of land must in writing inform the Municipality if he or she has withdrawn the power of attorney that authorised another person to make an application on his or her behalf.

97 Notice of applications in terms of integrated procedures

(1) The Municipality may, on prior written request and motivation by an applicant, determine that—

- (a) a public notice procedure carried out in terms of another law in respect of the application constitutes public notice for the purpose of an application made in terms of this By-law; or
- (b) notice of an application made in terms of this By-law may be published in accordance with the requirements for public notice applicable to a related application in terms other legislation.

(2) If the Municipality determines that an application may be published as contemplated in subsection (1)(b) an agreement must be entered into by the Municipality and the relevant organs of state to facilitate the simultaneous publication of notices.

(3) The Municipality must, within 30 days of having notified the applicant that the application is complete, simultaneously—

- (a) cause public notice of the application to be given in terms of section 98(1); and

- (b) forward a copy of the notice together with the relevant application to every municipal department, service provider and organ of state that has an interest in the application,

unless it has been determined by the Municipality that a procedure in terms of another law, as determined in subsection (1), is considered to be public notice in terms of this By-law.

- (4) The Municipality may require the applicant to give the required notice of an application in the media.

- (5) Where an applicant has published a notice in the media at the request of the Municipality, the applicant must provide proof that the notice has been published as required.

98 Notification of application in media

- (1) The Municipality must cause notice to be given in the media, in accordance with this By-law, of the following applications:

- (a) an application for township establishment;
- (b) an application for a rezoning or a rezoning on the initiative of the Municipality;
- (c) the subdivision of land larger than five hectares inside the outer limit of urban expansion as reflected in its municipal spatial development framework;
- (d) the subdivision of land larger than one hectare outside the outer limit of urban expansion as reflected in its municipal spatial development framework;
- (e) if the Municipality has no approved municipal spatial development framework, the subdivision of land larger than five hectares inside the urban edge, including existing urban land use approvals, of the existing urban area;
- (f) if the Municipality has no approved municipal spatial development framework, the subdivision of land larger than one hectare outside the urban edge, including existing urban land use approvals, of the existing urban area;
- (g) the closure of a public place;
- (h) an application in respect of a restrictive condition;
- (i) other applications that will materially affect the public interest or the interests of the community if approved.

- (2) Notice of the application in the media must be given by—

- (a) publishing a notice of the application, in one newspaper that is circulated in the municipal area in at least two of the official languages determined by the Council, having regard to language preferences and usage within its municipal area, as contemplated in section 21 of the Municipal Systems Act; or
- (b) if there is no newspaper with a general circulation in the area, posting a copy of the notice of application, for at least the duration of the notice period, on the land concerned and on any other notice board as may be determined by the Municipality.

99 Serving of notices

- (1) Notice of an application contemplated in section 98(1) and subsection (2) -
- (a) is considered as having been served when:
 - (i) it has been delivered to the relevant person personally;
 - (ii) it has been left at the relevant person's place of residence or business in the Republic with a person apparently over the age of sixteen years;
 - (iii) when it has been posted by registered or certified mail to the relevant person's last known residential or business address in the Republic and an acknowledgement of the posting thereof from the postal service is obtained;
 - (iv) if the relevant person's address in the Republic is unknown, when it has been served on that person's agent or representative in the Republic in the manner provided by paragraphs (i), (ii) or (iii); or
 - (v) if the relevant person's address and agent or representative in the Republic is unknown, when it has been posted in a conspicuous place on the property or premises, if any, to which it relates.
 - (b) must be in at least two of the official languages determined by the Council, having regard to language preferences and usage within its municipal area, as contemplated in section 21A of the Municipal Systems Act;
 - (c) must be served on each owner of an abutting property, including a property separated from the property concerned by a road;
 - (d) must be served on any person who, in the opinion of the Municipality, has an interest in the matter or whose rights may be affected by the approval of the application.
- (2) The Municipality may require the serving of a notice as contemplated in this section for any other application made in terms of this By-law.
- (3) The Municipality may require notice of its intention to consider all other applications not listed in subsection (2) to be given in terms of section 98.
- (4) The Municipality may require the applicant to attend to the serving of a notice of an application contemplated in subsection (1).
- (5) Where an applicant has served a notice at the request of the Municipality, the applicant must provide proof that the notice has been served as required.

100 Contents of notice

When notice of an application must be given in terms of section 98 or served in terms of section 99, the notice must contain the following information:

- (a) the name, identity number, physical address and contact details of the applicant;
- (b) identify the land or land unit to which the application relates by giving the property description (erf number) and the physical address (street name and number);

- (c) state the intent and purpose of the application;
- (d) state that a copy of the application and supporting documentation will be available for viewing during the hours and at the place mentioned in the notice;
- (e) state the contact details of the relevant municipal employee;
- (f) invite members of the public to submit written comments or objections together with the reasons therefor in respect of the application;
- (g) state in which manner comments or objections may be submitted;
- (h) state the date by when the comments or objections must be submitted which must not be less than 30 days from the date on which the notice was given;
- (i) state that any person who cannot write may during office hours attend at an address stated in the notice where a named staff member of the Municipality will assist that person to transcribe that person's objections or comments.

101 On-site notice

(1) The Municipality must cause additional notice to be given in accordance with this section if it considers notice in accordance with sections 98 or 99 to be ineffective or in the event of the following applications:

- (a) an application for township development;
- (b) an application for the extension of the boundaries of an approved township;
- (c) an application for rezoning;
- (d) an application for subdivision;
- (e) an application for consolidation.

(2) An on-site notice must be displayed and the notice must be of a size of at least 60 cm by 42 cm (A2 size) on the frontage of the erf concerned or at any other conspicuous and easily accessible place on the erf, provided that—

- (a) the notice must be displayed for a minimum of 21 days during the period that the public may comment on the application;
- (b) the applicant must, within 21 days from the last day of display of the notice, submit to the Municipality—
 - (i) a sworn affidavit confirming the maintenance of the notice for the prescribed period; and
 - (ii) at least two photos of the notice, one from nearby and one from across the street.

102 Additional methods of public notice

If the Municipality considers notice in accordance with sections 98, 99 or 101 to be ineffective or the Municipality decides to give notice of any application in terms of this By-law, the Municipality may on its own initiative or on request require an applicant to follow one or more of the following methods to give additional public notice of an application:

- (a) to convene a meeting for the purpose of informing the affected members of the public of the application;
- (b) to broadcast information regarding the application on a local radio station in a specified language;
- (c) to hold an open day or public meeting to notify and inform the affected members of the public of the application;
- (d) to publish the application on the Municipality's website for the duration of the period that the public may comment on the application; or
- (e) to obtain letters of consent or objection to the application.

(2) Where an applicant has given additional public notice of an application on behalf of the Municipality, the applicant must provide proof that the additional public notice has been given as required.

(3) Where the Municipality requires an applicant to display a public notice as contemplated in paragraph (a), the Municipality must conduct an on-site inspection to verify whether the applicant has complied with the requirement to display that public notice.

103 Requirements for petitions

(1) All petitions must clearly state—

- (a) the contact details of the authorised representative of the signatories of the petition;
- (b) the full name and physical address of each signatory; and
- (c) the objection and reasons for the objection.

(2) Notice to the person contemplated in subsection (1)(a), constitutes notice to all the signatories to the petition.

104 Requirements for objections or comments

(1) A person may, in response to a notice received in terms of sections 98, 99 or 101, object or comment in accordance with this section.

(2) Any objection, comment or representation received as a result of a public notice process must be in writing and addressed to the municipal employee mentioned in the notice within the time period stated in the notice and in the manner set out in this section.

(3) The objection must state the following:

- (a) the name of the person or body concerned;

- (b) the address or contact details at which the person or body concerned will accept notice or service of documents;
 - (c) the interest of the body or person in the application;
 - (d) the reason for the objection, comment or representation.
- (4) The reasons for any objection, comment or representation must be set out in sufficient detail in order to—
- (a) indicate the facts and circumstances which explains the objection, comment or representation;
 - (b) demonstrate the undesirable effect which the application will have on the area;
 - (c) demonstrate any aspect of the application which is not considered consistent with applicable policy.
- (5) Any objection, comment or representation that is received after the closing date of the period referred to in subsection (2) is deemed not to be a valid objection and the Municipality must not accept any such objection, comment or representation.

105 Requirements for intervener status

- (1) Where an application has been submitted to the Municipality, an interested person referred to in section 45(2) of the Act may, at any time during the proceedings, petition the Municipal Planning Tribunal or the Land Development Officer in writing on the form approved by Council to be granted intervener status.
- (2) The petitioner must submit together with the petition to be granted intervener status an affidavit stating that he or she –
- (a) does not collude with any of the parties; and
 - (b) is willing to deal with or act in regard to the application as the Municipal Planning Tribunal or the Land Development Officer may direct.
- (3) The Municipal Planning Tribunal or the Land Development Officer must determine whether the requirements of this section have been complied with and must thereafter transmit a copy of the form to the parties of the appeal.

- (4) The presiding officer of the Municipal Planning Tribunal or the Land Development Officer must rule on the admissibility of the petitioner to be granted intervener status and the decision of the presiding officer or the Land Development Officer is final and must be communicated to the petitioner and the parties.

106 Amendments prior to approval

- (1) An applicant may amend his or her application at any time after notice of the application has been given in terms of this By-law and prior to the approval thereof –
- (a) at the applicant's own initiative;
 - (b) as a result of objections and comments made during the public notification process; or
 - (c) at the request of the Municipality.

(2) If an amendment to an application is material, the Municipality may require that further notice of the application be given in terms of this By-law and may require that the notice and the application be resent to municipal departments, organs of state and service providers.

107 Further public notice

(1) The Municipality may require that fresh notice of an application be given if more than 12 months has elapsed since the first public notice of the application and if the application has not been considered by the Municipality.

(2) The Municipality may, at any stage during the processing of the application -

- (a) require notice of an application to be republished or to be served again; and
- (b) an application to be resent to municipal departments for comment,

if new information comes to its attention which is material to the consideration of the application.

108 Cost of notice

The applicant is liable for the costs of giving notice of an application.

109 Applicant's right to reply

(1) Copies of all objections or comments lodged with the Municipality must be provided to the applicant within 14 days after the closing date for public comment together with a notice informing the applicant of its rights in terms of this section.

(2) The applicant may, within a period of 30 days from the date of the provision of the objections or comments, submit written reply thereto with the Municipality and must serve a copy thereof on all the parties that have submitted objections or comments.

(3) The applicant may before the expiry of the 30 day period referred to in subsection (2), apply to the Municipality for an extension of the period with a further period of 14 days to lodge a written reply.

(4) If the applicant does not submit comments within the period of 30 days or within an additional period 14 of days if applied for, the applicant is considered to have no comment.

(5) If as a result of the objections or comments lodged with the Municipality, additional information regarding the application is required by the Municipality, the information must be supplied within the further period as may be agreed upon between the applicant and the Municipality.

(6) If the applicant does not provide the information within the timeframes contemplated in subsection (5), section 94(2) to (5) with the necessary changes, applies.

110 Written assessment of application

(1) An employee authorised by the Municipality must in writing assess an application in accordance with section 53 and recommend to the decision-maker whether the application must be approved or refused.

(2) An assessment of an application must include a motivation for the recommendation and, where applicable, the proposed conditions of approval contemplated in section 54.

111 Decision-making period

The Municipal Planning Tribunal and the Land Development Officer must, if no integrated process is being followed as contemplated in section 97 consider and decide on the application within the period referred to in regulation 16(4) and (5) of the Regulations.

112 Failure to act within time period

If no decision is made by the Municipal Planning Tribunal within the period required in terms of the Act, it is considered undue delay for purposes of these By-Laws and the applicant or interested person may report the non-performance of the Municipal Planning Tribunal or Land Development Officer to the municipal manager, who must report it to the Council and mayor.

113 Powers to conduct routine inspections

(1) An employee authorised by the Municipality may, in accordance with the requirements of this section, enter land or a building for the purpose of assessing an application in terms of this By-law and to prepare a report contemplated in section 110.

(2) When conducting an inspection, the authorised employee may—

- (a) request that any record, document or item be produced to assist in the inspection;
- (b) make copies of, or take extracts from any document produced by virtue of paragraph (a) that is related to the inspection;
- (c) on providing a receipt, remove a record, document or other item that is related to the inspection; or
- (d) inspect any building or structure and make enquiries regarding that building or structure.

(3) No person may interfere with an authorised employee who is conducting an inspection as contemplated in subsection (1).

(4) The authorised employee must, upon request, produce identification showing that he or she is authorised by the Municipality to conduct the inspection.

(5) An inspection under subsection (1) must take place at a reasonable time and after reasonable notice has been given to the owner or occupier of the land or building.

114 Determination of application

The Municipality may in respect of any application submitted in terms of this Chapter -

- (a) approve, in whole or in part, or refuse any application referred to it in accordance with this By-law;
- (b) on the approval of any application, impose any reasonable conditions, including conditions related to the provision of engineering services and the payment of any development charges;
- (c) make an appropriate determination regarding all matters necessary or incidental to the performance of its functions in terms of this By-law, the Act and provincial legislation;

- (d) conduct any necessary investigation;
- (e) give directions relevant to its functions to any person in the service of the Municipality;
- (f) decide any question concerning its own jurisdiction;
- (g) appoint a technical adviser to advise or assist in the performance of the Municipal Planning Tribunal's functions in terms of this By-law;

115 Notification of decision

(1) The Municipality must, within 21 days of its decision, in writing notify the applicant and any person whose rights are affected by the decision of the decision and their right to appeal if applicable.

(2) If the owner has appointed an agent, the owner must take steps to ensure that the agent notifies him or her of the decision of the Municipality.

116 Extension of time for fulfilment of conditions of approval

(1) If an applicant wishes to request an extension of the time provided for in the approval in order to comply with the conditions of approval, this request must be in writing and submitted to the Municipality least 60 days in advance of the date on which the approval is due to lapse.

(2) Any request for an extension of time must be accompanied by the reasons for the request.

(3) The Municipality may not unreasonably withhold an approval for the extension of time.

(4) Following receipt of a request for an extension of time, the Municipality must issue a decision in writing to the applicant.

117 Duties of agent of applicant

(1) The agent must ensure that all information furnished to the Municipality is accurate.

(2) The agent must ensure that no misrepresentations are made.

(3) The provision of inaccurate, false or misleading information is an offence.

118 Errors and omissions

(1) The Municipality may at any time, with the written consent of the applicant or, if applicable, any party to the application, correct an error in the wording of its decision provided that the correction does not change its decision or results in an alteration, suspension or deletion of a condition of its approval.

(2) The Municipality may, of its own accord or on application by an applicant or interested party, upon good cause being shown, condone an error in the procedure provided that such condonation does not have material adverse impact on or unreasonably prejudice any party.

119 Withdrawal of approval

(1) The Municipality may withdraw an approval granted for a consent use or permanent or temporary departure if the applicant or owner fails to comply with a condition of approval.

(2) Prior to doing so, the Municipality must serve a notice on the owner—

- (a) informing the owner of the alleged breach of the condition;
- (b) instructing the owner to rectify the breach within a specified time period;

- (c) allowing the owner to make representations on the notice within a specified time period.

120 Procedure to withdraw an approval

- (1) The Municipality may withdraw an approval granted—
 - (a) after consideration of the representations made in terms of section 119(2)(c); and
 - (b) if the Municipality is of the opinion that the condition is still being breached and not being complied with at the end of the period specified in terms of section 119(2)(b).
- (2) If the Municipality withdraws the approval, the Municipality must notify the owner of the withdrawal of the approval and instruct the owner to cease the activity immediately.
- (3) The approval is withdrawn from date of notification of the owner.

121 Exemptions to facilitate expedited procedures

The Municipality may in writing -

- (a) exempt a development from compliance with the provisions of this By-law to reduce the financial or administrative burden of—
 - (i) integrated procedures as contemplated in section 97;
 - (ii) the provision of housing with the assistance of a state subsidy; or
 - (iii) incremental upgrading of informal areas as contemplated in section 81;
- (b) in an emergency situation authorise that a development may depart from any of the provisions of this By-law

CHAPTER 7

ENGINEERING SERVICES AND DEVELOPMENT CHARGES

Part A: Provision and Installation of Engineering Services

122 Responsibility for providing engineering services

- (1) Every land development area must be provided with such engineering services as the Municipality may deem necessary for the appropriate development of the land.
- (2) An applicant is responsible for the provision and installation of internal engineering services required for a development at his or her cost when an application is approved.
- (3) The Municipality is responsible for the installation and provision of external engineering services, subject to the payment of development charges first being received, unless the engineering services agreement referred to in section 124 provides otherwise.

123 Installation of engineering services

- (1) The applicant must provide and install the internal engineering services, including private internal engineering services, in accordance with the conditions of establishment and to the satisfaction of the Municipality, and for that purpose the applicant must lodge with the Municipality such reports, diagrams and specifications as the Municipality may require.

(2) The Municipality must have regard to such standards as the Minister or the Member of the Executive Council may determine for streets and storm water drainage, water, electricity and sewage disposal services in terms of the Act.

(3) If an engineering service within the boundaries of the land development area is intended to serve any other area within the municipal area, such engineering service and the costs of provision thereof must be treated as an internal engineering service to the extent that it serves the land development and as an external engineering service to the extent that it serves any other development.

(4) The Municipality must, where any private roads, private open spaces or any other private facilities or engineering services are created or to be constructed with the approval of any application set the standards for the width and or any other matter required to provide sufficient access and engineering services; including but not limited to:

- (a) roadways for purposes of sectional title schemes to be created;
- (b) the purpose and time limit in which private roads, private engineering services and private facilities are to be completed;

124 Engineering services agreement

(1) An applicant of an application and the Municipality must enter into an engineering service agreement if the Municipality requires such agreement.

(2) The engineering services agreement must –

- (a) classify the services as internal engineering services, external engineering services or private engineering services;
- (b) be clear when the applicant and the Municipality are to commence construction of internal engineering services, whether private engineering services or not, and external engineering services, at which rate construction of such services is to proceed and when such services must be completed;
- (c) provide for the inspection and handing over of internal engineering services to the Municipality or the inspection of private internal engineering services;
- (d) determine that the risk and ownership in respect of such services must pass to the Municipality or the owners' association as the case may be, when the Municipality is satisfied that the services are installed to its standards;
- (e) require the applicant to take out adequate insurance cover in respect of such risks as are insurable for the duration of the land development; and
- (f) provide for the following responsibilities after the internal services have been handed over to the Municipality or the owners' association:
 - (i) when normal maintenance by the relevant authority or owners' association must commence;
 - (ii) the responsibility of the applicant for the rectification of defects in material and

workmanship; and

- (iii) the rights of the relevant authority or owners' association if the applicant fails to rectify any defects within a reasonable period after having been requested to do so;
 - (g) if any one of the parties is to provide and install an engineering service at the request and at the cost of the other, such service must be clearly identified and the cost or the manner of determining the cost of the service must be clearly set;
 - (h) determine whether additional bulk services are to be provided by the Municipality and, if so, such services must be identified;
 - (i) determine which party is responsible for the installation and provision of service connections to residential, business, industrial, community facility and municipal erven, and the extent or manner, if any, to which the costs of such service connections are to be recovered;
 - (j) define the service connections to be made which may include all service connections between internal engineering services and the applicable erf or portion of the land and these include –
 - (i) a water-borne sewerage pipe terminating at a sewer connection;
 - (ii) a water-pipe terminating at a water meter; and
 - (iii) an electricity house connection cable terminating on the relevant erf; and
 - (k) clearly identify the level and standard of the internal engineering services to be provided and installed and these include, amongst others –
 - (i) water reticulation;
 - (ii) sewerage reticulation, sewage treatment facilities and the means of disposal of effluent and other products of treatment;
 - (iii) roads and storm-water drainage;
 - (iv) electricity reticulation (high and low tension);
 - (v) street lighting.
- (3) The engineering services agreement may require that performance guarantees be provided, or otherwise, with the provision that –
- (i) the obligations of the parties with regard to such guarantees are clearly stated;
 - (ii) such guarantee is irrevocable during its period of validity; and
 - (iii) such guarantee is transferable by the person to whom such guarantee is expressed to be payable.
- (4) Where only basic services are to be provided initially, the timeframes and the responsibility of the parties for the upgrading (if any) of services must be recorded in the engineering services agreement.

125 Abandonment or lapsing of application

Where an application is abandoned by the applicant or has lapsed in terms of any provision in terms of the Act, provincial legislation or conditions or this By-law, the engineering services agreement referred to in section 124 lapses and if the owner had installed any engineering services before the lapsing of the application in terms of the engineering services agreement, he or she must have no claim against the Council with regard to the provision and installation of any engineering services of whatsoever nature.

126 Internal and external engineering services

For the purpose of this Chapter:

- (a) **"external engineering services"** has the same meaning as defined in section 1 of the Act and consist of both "bulk services" and "link services";
- (b) **"bulk services"** means all the primary water, sewerage, waste disposal, sewage treatment facilities and means of disposal of effluent and other products of treatment, electricity and storm-water services, as well as the road network in the system to which the internal services are to be linked by means of link services;
- (c) **"link services"** means all new services necessary to connect the internal services to the bulk services; and
- (d) **"internal engineering services"** has the same meaning as defined in section 1 of the Act and includes any link services linking such internal services to the external engineering services.

Part B: Development Charges**127 Payment of development charge**

(1) The Municipality must develop a policy for development charges and may levy a development charge in accordance with the policy, for the provision of -

- (a) the engineering services contemplated in this Chapter where it will be necessary to enhance or improve such services as a result of the commencement of the amendment scheme; and
- (b) open spaces or parks or other uses, such as social facilities and services, where the commencement of the amendment scheme will bring about a higher residential density.

(2) If an application is approved by the Municipal Planning Tribunal subject to, amongst others, the payment of a development charge or an amendment scheme comes into operation, the applicant or owner of the land to which the scheme relates, must be informed of the amount of the development charge and must, subject to section 124, pay the development charge to the Municipality.

(3) An owner who is required to pay a development charge in terms of this By-law must pay such development charge to the Municipality before:

- (a) any land use right is exercised;
- (b) any connection is made to the municipal bulk infrastructure;

- (c) a written statement contemplated in section 118 of the Municipal System Act is furnished in respect of the land;
- (d) a building plan is approved in respect of:
 - (i) the proposed alteration of or addition to an existing building on the land;
 - (ii) the erection of a new building on the land, where that building plan, were it not for the commencement of the amendment scheme, would have been in conflict with the land use scheme in operation;
- (e) the land is used in a manner or for a purpose which, were it not for the commencement of the amendment scheme, would have been in conflict with the land use scheme in operation.

128 Offset of development charge

(1) An agreement concluded between the Municipality and the applicant in terms of section 49(4) of the Act, to offset the provision of external engineering services and, if applicable, the cost of internal infrastructure where additional capacity is required by the Municipality, against the applicable development charge, must be in writing and must include the estimated cost of the installation of the external engineering services.

(2) The owner must submit documentary proof of the estimated cost of the installation of the external engineering services.

(3) The amount to be offset against the applicable development charge must be determined by the Municipality.

(4) If the cost of the installation of the external engineering services exceeds the amount of the applicable development charge, the Municipality may refund the applicant or the owner if there are funds available in the Municipality's approved budget.

(5) This section does not oblige the Municipality to offset any costs incurred in the provision of external engineering services other than that which may have been agreed upon in the engineering services agreement contemplated in section 124.

129 Payment of development charge in instalments

The Municipality may -

- (a) in the circumstances contemplated in section 128(1), allow payment of the development charge contemplated in section 127 in instalments agreed to in the engineering services agreement which must comply with the timeframes provided for in the Municipality's Credit Control and Debt Collection By-Law or policy, or if last-mentioned By-Law does not provide for such instalments, over a period not exceeding three years;
- (b) in any case, allow payment of the development charge contemplated in section 127 to be postponed for a period not exceeding three months where security for the payment is given to its satisfaction;

- (c) in exercising the power conferred by subparagraphs (a) or (b), impose any condition, including a condition for the payment of interest.

130 Refund of development charge

No development charge paid to the Municipality in terms of section 127 or any portion thereof must be refunded to an applicant or owner: Provided that where the owner paid the applicable charge prior to the land use rights coming into operation and the application is abandoned in terms of section 125 the Municipality may, on such terms and conditions as it may determine, authorise the refund of development charges or any portion thereof.

131 General matters relating to contribution charges

(1) Notwithstanding any provision to the contrary, where a development charge or contribution for open space is paid to the Municipality, such funds must, in terms of the provisions of the Municipal Finance Management Act, 2003 (Act No. 56 of 2003), be kept separate and only applied by the Municipality towards the improvement and expansion of the services infrastructure or the provision of open space or parking, as the case may be, to the benefit and in the best interests of the general area where the land area is situated or in the interest of a community that occupies or uses such land area.

(2) The Municipality must annually prepare a report on the application fees and development charges paid to the Municipality together with a statement of the Municipality's infrastructure expenditure and must submit such report and statement to the Premier.

CHAPTER 8

APPEAL PROCEDURES

PART A: ESTABLISHMENT OF MUNICIPAL APPEAL TRIBUNAL

132 Establishment of Municipal Appeal Tribunal

(1) The Municipality must, if it decides to implement section 51(6) of the Act, establish a Municipal Appeal Tribunal in accordance with the provisions of this Part and the Municipal Appeal Tribunal is hereby authorised to assume the obligations of the appeal authority.

(2) The Municipality may, if it is a member of a joint or district Municipal Planning Tribunal, in writing, agree with the other party to the joint or district Municipal Planning Tribunal agreement, to establish a joint or district Municipal Appeal Tribunal, provided that not all the parties to a joint or district Municipal Planning Tribunal have to be a party to a joint or district Municipal Appeal Tribunal.

(3) If a joint or district Municipal Appeal Tribunal is established that joint or district Municipal Appeal Tribunal is hereby authorised to assume the obligations of the appeal authority.

(4) An agreement to establish a joint or district Municipal Appeal Tribunal must describe the rights, obligations and responsibilities of the participating municipalities and must provide for -

- (a) the name and demarcation code of each of the participating municipalities;
- (b) the budgetary, funding and administrative arrangements for the joint or district Municipal Appeal Tribunal;

- (c) the manner of appointment of members to the joint or district Municipal Appeal Tribunal, the filling of vacancies and the replacement and recall of the officials;
- (d) the appointment of a chief presiding officer;
- (e) the appointment of a nominee to inspect, at any time during normal business hours, the records, operations and facilities of the joint or district Municipal Appeal Tribunal on behalf of the participating municipalities;
- (f) determine the conditions for, and consequences of the withdrawal from the agreement of a participating municipality;
- (g) determine the conditions for, and consequences of, the termination of the agreement, including the method and schedule for winding-up the operations of the joint or district Municipal Appeal Tribunal; and
- (h) any other matter relating to the proper functioning of the joint or district Municipal Appeal Tribunal.

(5) The Municipality must, within 30 days after signing of the agreement contemplated in this section, authorise the joint or district Municipal Appeal Tribunal to assume the obligations of the appeal authority.

(6) The Municipality must, within 30 days after the authorisation referred to in subsection (2) publish a notice of the agreement in the *Provincial Gazette* and one newspaper that is circulated in the municipal area in two official languages determined by the Council, having regard to language preferences and usage within its municipal area, as contemplated in section 21 of the Municipal Systems Act.

(7) If a joint or district Municipal Appeal Tribunal is established in terms of this Part, a person who wants to appeal a decision taken by the joint or district Municipal Planning Tribunal must appeal against that decision to the joint or district Municipal Appeal Tribunal, as the case may be.

(8) Any reference in this Part to the Municipal Appeal Tribunal is, unless the context indicates otherwise, a reference to the joint or district Municipal Appeal Tribunal and the Municipality may, when the publication of a notice is required in this Part, jointly issue such notice together with the other participating Municipalities.

133 Institutional requirements for establishment of Municipal Appeal Tribunal

(1) The Municipality, in establishing a Municipal Appeal Tribunal in terms of section 132, must, amongst others –

- (a) determine the terms and conditions of service of the members of the Municipal Appeal Tribunal;
- (b) identify any additional criteria that a person who is appointed as a member of the Municipal Appeal Tribunal must comply with;
- (c) consider the qualifications and experience of the persons it is considering for appointment to the Municipal Planning Tribunal, make the appropriate appointments and designate the chief presiding officer;
- (f) inform the members in writing of their appointment;

CONTINUES ON PAGE 130 - PART 2

**NORTH WEST
NOORDWES**

**PROVINCIAL GAZETTE
PROVINSIALE KOERANT**

Vol. 261

MAHIKENG
22 MAY 2018
22 MEI 2018

No. 7886

- (g) publish the names of the members of the Municipal Appeal Tribunal and their term of office in the *Provincial Gazette*;
 - (h) determine the location of the office where the Municipal Appeal Tribunal must be situated; and
 - (i) develop and approve operational procedures for the Municipal Appeal Tribunal.
- (2) The Municipality may not appoint any person to the Municipal Appeal Tribunal if that person -
- (a) is disqualified from appointment as contemplated in section 135; or
 - (b) if he or she does not possess the knowledge or experience required in terms of section 134 or the additional criteria determined by the Municipality in terms of subsection (1)(b).
- (3) The Council must –
- (a) remunerate members of the Municipal Appeal Tribunal for each hearing of the Municipal Appeal Tribunal in accordance with the rates determined by Treasury; and
 - (b) designate an employee of the Municipality or appoint a person as secretary to the Municipal Appeal Tribunal.

134 Composition, term of office and code of conduct of Municipal Appeal Tribunal

(1) The Municipal Appeal Tribunal must consist of between 3 and 5 members which must include at least:

- (a) one member who is a professional planner and who has appropriate experience;
- (b) one member who is qualified in law and who has appropriate experience; and
- (c) one member who is registered as a professional with the Engineering Council of South Africa in terms of the Engineering Profession Act, 2000.

(2) The chief presiding officer must designate at least three members of the Municipal Appeal Tribunal to hear, consider and decide a matter which comes before it and must designate one member as the presiding officer.

(3) No Member of Parliament, the Provincial Legislator or a House of Traditional Leaders, a councillor or employee of the Municipality may be appointed as a member of the Municipal Appeal Tribunal.

(4) No member of the Municipal Planning Tribunal or joint Municipal Planning Tribunal may serve on the Municipal Appeal Tribunal.

(5) If a person referred to in subsection (3) or (4) is a member of the Municipal Appeal Tribunal hearing the appeal, his or her membership renders the decision of the Municipal Appeal Tribunal on that matter void.

(6) The term of office of the members of the Municipal Appeal Tribunal is five years.

(7) After the first terms of office of five years referred to in subsection (6) has expired the appointment of members of the Municipal Appeal Tribunal for the second and subsequent terms of office must be in accordance with the provisions of this Part.

(8) A member whose term of office has expired may be re-appointed as a member of the Municipal Appeal Tribunal.

(9) Members of the Municipal Appeal Tribunal must sign and uphold the code of conduct contemplated in Schedule 16.

135 Disqualification from membership of Municipal Appeal Tribunal

(1) A person may not be appointed or continue to serve as a member of the Municipal Appeal Tribunal, if that person –

- (a) is not a citizen of the Republic, and resident in the province;
- (b) is a member of Parliament, a provincial legislature, House of Traditional Leaders or the Council or is an employee of the Municipality;
- (c) is an un-rehabilitated insolvent;
- (d) is of unsound mind, as declared by a court;
- (e) has at any time been convicted of an offence involving dishonesty;
- (f) has at any time been removed from an office of trust on account of misconduct; or
- (g) has previously been removed from a Municipal Planning Tribunal or Municipal Appeal Tribunal for a breach of any provision of this Act.

(2) A member must vacate office if that member becomes subject to a disqualification as contemplated in subsection (1).

136 Termination of membership of Municipal Appeal Tribunal

(1) A person's membership of the Municipal Appeal Tribunal may be terminated by a decision of the Municipalities if there are good reasons for doing so after giving such member an opportunity to be heard.

(2) The reasons for removal referred to in subsection (1) may include, but are not limited to –

- (a) misconduct, incapacity or incompetence; and
- (b) failure to comply with any provisions of the Act or this By-Law.

(3) If a member's appointment is terminated or a member resigns, the Municipality must publish the name of a person selected by the Municipality to fill the vacancy for the unexpired portion of the vacating member's term of office.

(4) The functions of the Municipal Appeal Tribunal must not be affected if any member resigns or his or her appointment is terminated.

137 Status of decision of joint Municipal Appeal Tribunal

A decision of a joint Municipal Appeal Tribunal relating to land located in the municipal area of the Municipality is binding on the parties to the appeal and the Municipality.

PART B: MANAGEMENT OF AN APPEAL AUTHORITY

138 Presiding officer of appeal authority

The presiding officer of the appeal authority is responsible for managing the judicial functions of that appeal authority.

139 Bias and disclosure of interest

(1) No presiding officer or member of the appeal authority may sit at the hearing of an appeal against a decision of a Municipal Planning Tribunal if he or she was a member of that Municipal Planning Tribunal when the decision was made or if he or she was the Land Development Officer and he or she made the decision that is the subject of the appeal.

(2) A member of the appeal authority-

- (a) must make full disclosure of any conflict of interest including any potential conflict of interest in any matter which he or she is designated to consider;
- (b) may not attend, participate or vote in any proceedings of the appeal authority in relation to any matter in respect of which the member has a conflict of interest.

(3) A presiding officer or member of an appeal authority who has or appears to have a conflict of interest as defined in this section must recuse himself or herself from the appeal hearing.

(4) A party may in writing to the appeal authority request the recusal of the presiding officer or member of that appeal authority on the grounds of conflict of interest and the presiding officer must decide on the request and inform the party of the decision in writing.

(5) A decision by a presiding officer or member to recuse himself or herself or a decision by the appeal authority to recuse a presiding officer or member, must be communicated to the parties concerned by the registrar.

(6) For the purpose of this Chapter "conflict of interest" means any factor that may impair or reasonable give the appearance of impairing the ability of a member of an appeal authority to independently and impartially adjudicate an appeal assigned to the appeal authority.

(7) A conflict of interest arises where an appeal assigned to an appeal authority involves any of the following:

- (a) A person with whom the presiding officer or member has a personal, familiar or professional relationship;
- (b) a matter in which the presiding officer or member has previously served in another capacity, including as an adviser, counsel, expert or witness; or
- (c) any other circumstances that would make it appear to a reasonable and impartial observer that the presiding officer's or member's participation in the adjudication of the matter would be inappropriate.

140 Registrar of appeal authority

(1) The municipal manager of the Municipality is the registrar of the appeal authority.

(2) Notwithstanding the provisions of subsection (1), the Council may appoint a person or designate an official in its employ, to act as registrar of the appeal authority.

(3) Whenever by reason of absence or incapacity any registrar is unable to carry out the functions of his or her office, or if his or her office becomes vacant, the Council may, after consultation with the presiding officer of the appeal authority, authorise any other competent official in the public service to act in the place of the absent or incapacitated registrar during such absence or incapacity or to act in the vacant office until the vacancy is filled.

(4) Any person appointed or designated under subsection (2) or authorised under subsection (3) may hold more than one office simultaneously.

141 Powers and duties of registrar

(1) The registrar is responsible for managing the administrative affairs of the appeal authority and, in addition to the powers and duties referred to in this Chapter, has all the powers to do what is necessary or convenient for the effective and efficient functioning of the appeal authority and to ensure accessibility and maintenance of the dignity of the appeal authority.

(2) The duties of the registrar include –

- (a) the determination of the sitting schedules of the appeal authority;
- (b) assignment of appeals to the appeal authority;
- (c) management of procedures to be adhered to in respect of case flow management and the finalisation of any matter before the appeal authority;
- (d) transmit all documents and make all notifications required by the procedures laid down in the provincial spatial planning and land use management legislation;
- (e) the establishment of a master registry file for each case which must record –
 - (i) the reference number of each appeal;
 - (ii) the names of the parties;
 - (iii) all actions taken in connection with the preparation of the appeal for hearing;
 - (iv) the dates on which any document or notification forming part of the procedure is received in or dispatched from his or her office;
 - (v) the date of the hearing of the appeal;
 - (vi) the decision of the appeal authority;
 - (vii) whether the decision was unanimous or by majority vote; and
 - (viii) any other relevant information.

(3) The presiding officer of the appeal authority may give the registrar directions regarding the exercise of his or her powers under this Chapter.

(4) The registrar must give written notice to the presiding officer of all direct or indirect pecuniary interest that he or she has or acquires in any business or legal person carrying on a business.

PART C: APPEAL PROCESS

142 Commencing of appeal

An appellant must commence an appeal by delivering a Notice of Appeal on a form approved by the Council to the municipal manager and the parties to the original application within 21 days as contemplated in section 51 of the Act.

143 Notice of appeal

(1) A Notice of Appeal must clearly indicate:

- (a) whether the appeal is against the whole decision or only part of the decision and if only a part, which part;
- (b) where applicable, whether the appeal is against any conditions of approval contemplated in section 54 of an application and which conditions;

- (c) the grounds of appeal including any findings of fact or conclusions of law;
- (d) a clear statement of the relief sought on appeal;
- (e) any issues that the appellant wants the appeal authority to consider in making its decision; and
- (f) a motivation of an award for costs.

(2) An appellant may, within seven days from receipt of a notice to oppose an appeal amend the notice of appeal and must submit a copy of the amended notice to the appeal authority and to every respondent.

144 Notice to oppose an appeal

A notice to oppose an appeal must be delivered to the municipal manager within 21 days from delivery of the notice of appeal referred to in section 143 and it must clearly indicate:

- (a) whether the whole or only part of the appeal is opposed and if only a part, which part;
- (b) whether any conditions of approval contemplated in section 54 of an application are opposed and which conditions;
- (c) whether the relief sought by the appellant is opposed;
- (d) the grounds for opposing the appeal including any finding of fact or conclusions of law in dispute;
- (e) a clear statement of relief sought on appeal.

145 Screening of appeal

(1) When the appeal authority receives a Notice of Appeal, it must screen such Notice to determine whether:

- (a) It complies with the form approved by the Council;
- (b) it is submitted within the required time limit; and,
- (c) the appeal authority has jurisdiction over the appeal.

(2) If a Notice of Appeal does not comply with the form approved by the Council, the appeal authority must return the Notice of Appeal to the appellant, indicating what information is missing and require that information to be provided and returned to the appeal authority by the appellant within a specific time period.

(3) If the Notice of Appeal is not provided and returned to the appeal authority with the requested information within the specified time period, the appellant's appeal will be considered abandoned and the appeal authority must notify the parties in writing accordingly.

(4) If the Notice of Appeal is received by the appeal authority after the required time limit has expired, the party seeking to appeal is deemed to have abandoned the appeal and the appeal authority will notify the parties in writing.

(5) If the appeal relates to a matter that appears to be outside the jurisdiction of the appeal authority, it must notify the parties in writing.

(6) The appeal authority may invite the parties to make submissions on its jurisdiction and it will then determine, based on any submissions received, if it has jurisdiction over the appeal and must notify the parties in writing of the decision.

(7) The provisions of this section apply, with the necessary changes, to a notice to oppose an appeal contemplated in section 144.

PART D: PARTIES TO AN APPEAL

146 Parties to appeal

- (1) The parties to an appeal before an appeal authority are:
 - (a) the appellant who has lodged the appeal with the appeal authority in accordance with section 51(1) of the Act and this Chapter;
 - (b) the applicant, if the applicant is not the appellant as contemplated in paragraph (a);
 - (c) the Municipal Planning Tribunal that or the Land Development Officer who made the decision;
 - (d) any person who has been made a party to the proceeding by the appeal authority after a petition to the appeal authority under section 45(2) of the Act to be granted intervener status.

147 Intervention by interested person

(1) Where an appeal has been lodged by an appellant to the appeal authority, an interested person referred to in section 45(2) of the Act may, at any time during the proceedings, petition the appeal authority in writing on the form approved by Council to be granted intervener status on the grounds that his or her rights may have been affected by the decision of the Municipal Planning Tribunal or Land Development Officer and might therefore be affected by the judgement of the appeal authority.

(2) The petitioner must submit together with the petition to be granted intervener status an affidavit stating that he or she –

- (a) does not collude with any of the appellants; and
 - (b) is willing to deal with or act in regard to the appeal as the appeal authority may direct.
- (3) The registrar must determine whether the requirements of this section have been complied with and must thereafter transmit a copy of the form to the parties of the appeal.
- (4) The presiding officer of the appeal authority must rule on the admissibility of the petitioner to be granted intervener status and the decision of the presiding officer is final and must be communicated to the petitioner and the parties by the registrar.

PART E: JURISDICTION OF APPEAL AUTHORITY

148 Jurisdiction of appeal authority

An appeal authority may consider an appeal on one or more of the following:

- (a) the administrative action was not procedurally fair as contemplated in the Promotion of Administrative Justice Act, 2000 (Act No. 3 of 2000); and
- (b) the merits of the application.

149 Written or oral appeal hearing by appeal authority

An appeal may be heard by an appeal authority by means of a written hearing and if it appears to the appeal authority that the issues for determination of the appeal cannot adequately be determined in the

absence of the parties by considering the documents or other material lodged with or provided to it, by means of an oral hearing.

150 Representation before appeal authority

At an oral hearing of an appeal before an appeal authority, a party to the proceeding may appear in person or may be represented by another person.

151 Opportunity to make submissions concerning evidence

The appeal authority must ensure that every party to a proceeding before the appeal authority is given a reasonable opportunity to present his or her case and, in particular, to inspect any documents to which the appeal authority proposes to have regard in reaching a decision in the proceeding and to make submissions in relation to those documents.

PART F: HEARINGS OF APPEAL AUTHORITY

152 Notification of date, time and place of hearing

(1) The appeal authority must notify the parties of the date, time and place of a hearing no later than 14 days after the municipal manager submitted the appeal to the appeal authority as contemplated in regulation 25(1) of the Regulations.

(2) The appeal authority will provide notification of the hearing to the appellant at the appellant's address for delivery.

153 Hearing date

(1) A hearing will commence on a date determined by the registrar, which hearing may not take place later than 60 days from the date on which the municipal manager submitted the appeal to the appeal authority as contemplated in regulation 25(1) of the Regulations.

(2) The parties and the presiding officer may agree to an extension of the date referred to in subsection (1).

154 Adjournment

(1) If a party requests an adjournment more than one day prior to the hearing, the party must obtain the written consent of the other party and the presiding officer of the appeal authority.

(2) The party requesting an adjournment must deliver to the appeal authority a completed form including reasons for the request.

(3) The appeal authority will notify the parties in writing of the decision of the presiding officer of the appeal authority.

(4) If the presiding officer of the appeal authority or the other party does not consent to the request for an adjournment, the hearing will not be adjourned.

(5) If a party requests an adjournment within one day prior to the hearing, the request must be made to the appeal authority at the hearing and may be made notwithstanding that a prior request was not consented to.

155 Urgency and condonation

- (1) The registrar may –
 - (a) on application of any party to an appeal, direct that the matter is one of urgency, and determine such procedures, including time limits, as he or she may consider desirable to fairly and efficiently resolve the matter;
 - (b) on good cause shown, condone any failure by any party to an appeal to comply with this By-Law or any directions given in terms hereof, if he or she is of the opinion that such failure has not unduly prejudiced any other person;
- (2) Every application for condonation made in terms of this section must be –
 - (a) served on the registrar;
 - (b) accompanied by a memorandum setting forth the reasons for the failure concerned; and
 - (c) determined by the presiding officer in such manner as he or she considers proper.
- (3) Where a failure is condoned in terms of subsection (1)(b), the applicant for condonation must comply with the directions given by the registrar when granting the condonation concerned.

156 Withdrawal of appeal

An appellant or any respondent may, at any time before the appeal hearing, withdraw an appeal or opposition to an appeal and must give notice of such withdrawal to the registrar and all other parties to the appeal.

PART G: ORAL HEARING PROCEDURE**157 Location of oral hearing**

An oral hearing must be held in a location within the area of jurisdiction of the Municipality but must not be held where the Municipal Planning Tribunal sits or the office of the Land Development Officer whose decision is under appeal.

158 Presentation of each party's case

- (1) Each party has the right to present evidence and make arguments in support of that party's case.
- (2) The appellant will have the opportunity to present evidence and make arguments first, followed by the Municipal Planning Tribunal or the Land Development Officer.

159 Witnesses

- (1) Each party may call witnesses to give evidence before the panel.
- (2) A witness may not be present at the hearing before giving evidence unless the witness is:
 - (a) an expert witness in the proceedings;
 - (b) a party to the appeal; or
 - (c) a representative of a party to the appeal.

160 Proceeding in absence of party

- (1) If a party does not appear at an oral hearing, the appeal authority may proceed in the absence of the party if the party was notified of the hearing.
- (2) Prior to proceeding, the appeal authority must first determine whether the absent party received notification of the date, time and place of the hearing.

(3) If the notice requirement was not met, the hearing cannot proceed and the presiding officer of the appeal authority must reschedule the hearing.

161 Recording

Hearings of the appeal authority must be recorded in hard copy and electronic format.

162 Oaths

Witnesses (including parties) are required to give evidence under oath or confirmation.

163 Additional documentation

(1) Any party wishing to provide the appeal authority with additional documentation not included in the appeal record should provide it to the appeal authority at least three days before the hearing date.

(2) The registrar must distribute the documentation to the other party and the members of the appeal authority.

(3) If the party is unable to provide the additional documentation to the appeal authority at least 3 days prior to the hearing, the party may provide it to the appeal authority at the hearing.

(4) The party must bring copies of the additional documentation for the members of the appeal authority and the other party.

(5) If the additional documentation brought to the hearing is substantive or voluminous, the other party may request an adjournment from the appeal authority.

PART G: WRITTEN HEARING PROCEDURE

164 Commencement of written hearing

The written hearing process commences with the issuance of a letter from the appeal authority to the parties establishing a submissions schedule.

165 Presentation of each party's case in written hearing

(1) Each party must be provided an opportunity to provide written submissions to support their case.

(2) The appellant will be given 21 days to provide a written submission.

(3) Upon receipt of the appellant's submission within the timelines, the appeal authority must forward the appellant's submission to the Municipal Planning Tribunal or the Land Development Officer.

(4) The Municipal Planning Tribunal or the Land Development Officer has 21 days in which to provide a submission in response.

(5) If no submission is received by a party in the time established in the submissions schedule, it will be deemed that the party declined the opportunity to provide a submission.

166 Extension of time to provide a written submission

(1) If a party wishes to request an extension of the time established to provide a written submission, this request must be in writing to the appeal authority in advance of the date on which the submission is due.

(2) Any request for an extension must be accompanied by the reasons for the request.

(3) Following receipt of a request for an extension of time, the appeal authority will issue a decision in writing to the parties.

167 Adjudication of written submissions

(1) Following receipt of any written submissions from the parties, the municipal manager must forward the appeal record, which includes the written submissions, to the appeal authority for adjudication.

(2) If no written submissions are received from the parties, the municipal manager will forward the existing appeal record to the appeal authority for adjudication.

(3) Any submission received after the date it was due but before the appeal authority for adjudication has rendered its decision will be forwarded to the presiding officer of the appeal authority to decide whether or not to accept the late submission.

(4) The appeal authority must issue a decision in writing to the parties and, if the submission is accepted, the other party will be given seven days to provide a written submission in response.

PART I: DECISION OF APPEAL AUTHORITY

168 Further information or advice

After hearing all parties on the day of the hearing, the appeal authority –

- (a) may in considering its decision request any further information from any party to the appeal hearing or conduct any investigation which it considers necessary;
- (b) may postpone the matter for a reasonable period to obtain further information or advice, in which case it must without delay make a decision as contemplated by paragraph (c);
- (c) must within 21 days after the last day of the hearing, issue its decision on the appeal together with the reasons therefor.

169 Decision of appeal authority

(1) The appeal authority may confirm, vary or revoke the decision of the Municipal Planning Tribunal or Land Development Officer and may include an award of costs.

(2) The presiding officer must sign the decision of the appeal authority and any order made by it.

170 Notification of decision

The registrar must notify the parties of the decision of the appeal authority in terms of section 169, together with the reasons therefor within seven days after the appeal authority handed down its decision.

171 Directives to Municipality

The appeal authority must, in its decision, give directives to the Municipality concerned as to how such a decision must be implemented and which of the provisions of the Act and the Regulations have to be complied with by the Municipality as far as implementation of the decision is concerned.

PART I: GENERAL

172 Expenditure

Expenditure in connection with the administration and functioning of the appeal authority must be defrayed from moneys appropriated by the Municipality.

CHAPTER 9

COMPLIANCE AND ENFORCEMENT

173 Enforcement

The Municipality must comply and enforce compliance with—

- (a) the provisions of this By-law;
- (b) the provisions of a land use scheme;
- (c) conditions imposed in terms of this By-law or previous planning legislation; and
- (d) title deed conditions.

174 Offences and penalties

(1) Any person who—

- (a) contravenes or fails to comply with sections 58 and 65 and subsection (2);
- (b) fails to comply with a compliance notice served in terms of section 175;
- (c) utilises land in a manner other than prescribed by the land use scheme of the Municipality;
- (d) supplies particulars, information or answers in an application or in an appeal to a decision on an application, knowing it to be false, incorrect or misleading or not believing them to be correct;
- (e) falsely professes to be an authorised employee or the interpreter or assistant of an authorised employee; or
- (f) hinders or interferes an authorised employee in the exercise of any power or the performance of any duty of that employee;
- (g) upon registration of the first land unit arising from a township establishment or a subdivision, fails to transfer all common property, including private roads and private places origination from the subdivision, to the owners' association,

is guilty of an offence and is liable upon conviction to a fine or imprisonment not exceeding a period of 20 years or to both a fine and such imprisonment.

(2) An owner who permits land to be used in a manner set out in subsection (1)(c) and who does not cease that use or take reasonable steps to ensure that the use ceases, or who permits a person to breach the provisions of the land use scheme of the Municipality, is guilty of an offence and liable upon conviction to a fine or imprisonment for a period not exceeding 20 years or to both a fine and such imprisonment.

(3) A person convicted of an offence under this By-law who, after conviction, continues with the action in respect of which he or she was so convicted, is guilty of a continuing offence and liable upon conviction to imprisonment for a period not exceeding three months or to an equivalent fine or to both such fine and imprisonment, in respect of each day on which he or she so continues or has continued with that act or omission.

(4) The Municipality must adopt fines and contravention penalties to be imposed in the enforcement of this By-law.

175 Service of compliance notice

(1) The Municipality must serve a compliance notice on a person if it has reasonable grounds to suspect that the person or owner is guilty of an offence contemplated in terms of section 174.

(2) A compliance notice must direct the occupier and owner to cease the unlawful land use or construction activity or both, forthwith or within the time period determined by the Municipality and may include an instruction to—

- (a) demolish unauthorised building work and rehabilitate the land or restore the building, as the case may be, to its original form within 30 days or such other time period determined by the Municipal Manager; or
- (b) submit an application in terms of this By-law within 30 days of the service of the compliance notice and pay the contravention penalty.

(3) A person who has received a compliance notice with an instruction contemplated in subsection (2)(a) may not submit an application in terms of subsection (2)(b).

(4) An instruction to submit an application in terms of subsection (2)(b) must not be construed as an indication that the application will be approved.

(5) In the event that the application submitted in terms of subsection (2)(b) is refused, the owner must demolish the unauthorised work.

(6) A person who received a compliance notice in terms of this section may lodge representations to the Municipality within 30 days of receipt of the compliance notice.

176 Content of compliance notices

(1) A compliance notice must—

- (a) identify the person to whom it is addressed;
- (b) describe the activity concerned and the land on which it is being carried out;
- (c) state that the activity is illegal and inform the person of the particular offence contemplated in section 174 which that person allegedly has committed or is committing through the carrying on of that activity;
- (d) the steps that the person must take and the period within which those steps must be taken;
- (e) anything which the person may not do, and the period during which the person may not do it;
- (f) provide for an opportunity for a person to lodge representations contemplated in terms of section 177 with the contact person stated in the notice;
- (g) issue a warning to the effect that—

- (i) the person could be prosecuted for and convicted of an offence contemplated in section 174;
- (ii) on conviction of an offence, the person will be liable for the penalties as provided for;
- (iii) the person could be required by an order of court to demolish, remove or alter any building, structure or work illegally erected or constructed or to rehabilitate the land concerned or to cease the activity;
- (iv) in the case of a contravention relating to a consent use or temporary departure, the approval could be withdrawn;
- (v) in the case of an application for authorisation of the activity or development parameter, that a contravention penalty including any costs incurred by the Municipality, will be imposed;

(2) Any person who receives a compliance notice must comply with that notice within the time period stated in the notice unless the Municipality has agreed to suspend the operation of the compliance notice in terms of section 177.

177 Objections to compliance notice

(1) Any person or owner who receives a compliance notice in terms of section 175 may object to the notice by making written representations to the Municipal Manager within 30 days of receipt of the notice.

(2) Subject to the consideration of any objections or representations made in terms of subsection (1) and any other relevant information, the Municipal Manager—

- (a) may suspend, confirm, vary or cancel a notice or any part of the notice; and
- (b) must specify the period within which the person who received the notice must comply with any part of the notice that is confirmed or modified.

178 Failure to comply with compliance notice

If a person fails to comply with a compliance notice the Municipality may—

- (a) lay a criminal charge against the person;
- (b) apply to an applicable court for an order restraining that person from continuing the illegal activity, to demolish, remove or alter any building, structure or work illegally erected or constructed without the payment of compensation or to rehabilitate the land concerned; or
- (c) in the case of a temporary departure or consent use, the Municipality may withdraw the approval granted and then act in terms of section 175.

179 Urgent matters

(1) In cases where an activity must be stopped urgently, the Municipality may dispense with the procedures set out above and issue a compliance notice calling upon the person or owner to cease immediately.

(2) If the person or owner fails to cease the activity immediately, the Municipality may apply to any applicable court for an urgent interdict or any other relief necessary.

180 Subsequent application for authorisation of activity

(1) If instructed to rectify or cease an unlawful land use or building activity, a person may make an application to the Municipality for any land development contemplated in Chapter 5, unless the person is instructed under section 175 to demolish the building work.

(2) The applicant must, within 30 days after approval is granted, pay to the Municipality a contravention penalty in the amount determined by the Municipality.

181 Power of entry for enforcement purposes

(1) An authorised employee may, with the permission of the occupier or owner of land, at any reasonable time, and without a warrant, and without previous notice, enter upon land or enter a building or premises for the purpose of ensuring compliance with this By-law.

(2) An authorised employee must be in possession of proof that he or she has been designated as an authorised employee for the purposes of this By-law.

(3) An authorised employee may be accompanied by an interpreter, a police official or any other person who may be able to assist with the inspection.

182 Power and functions of authorised employee

(1) In ascertaining compliance with this By-law as contemplated in section 173, an authorised employee may exercise all the powers and must perform all the functions granted to him or her under section 32 of the Act.

(2) An authorised employee must not have a direct or indirect personal or private interest in the matter to be investigated.

183 Warrant of entry for enforcement purposes

(1) A magistrate for the district in which the land is situated may, at the request of the Municipality, issue a warrant to enter upon the land or building or premises if the—

- (a) prior permission of the occupier or owner of land cannot be obtained after reasonable attempts; or
- (b) purpose of the inspection would be frustrated by the prior knowledge thereof.

(2) A warrant referred to in subsection (1) may be issued by a judge of any applicable court or by a magistrate who has jurisdiction in the area where the land in question is situated, and may only be issued if it appears to the judge or magistrate from information on oath that there are reasonable grounds for believing that—

- (a) an authorised employee has been refused entry to land or a building that he or she is entitled to inspect;
- (b) an authorised employee reasonably anticipates that entry to land or a building that he or she is entitled to inspect will be refused;

- (c) there are reasonable grounds for suspecting that a contravention contemplated in section 174 has occurred and an inspection of the premises is likely to yield information pertaining to that contravention; or
- (d) the inspection is reasonably necessary for the purposes of this By-law.

(3) A warrant must specify which of the acts mentioned in section 182 may be performed under the warrant by the person to whom it is issued and authorises the Municipality to enter upon the land or to enter the building or premises and to perform any of the acts referred to in section 182 as specified in the warrant on one occasion only, and that entry must occur -

- (a) within one month of the date on which the warrant was issued; and
- (b) at a reasonable hour, except where the warrant was issued on grounds of urgency.

184 Regard to decency and order

The entry of land, a building or structure under this Chapter must be conducted with strict regard to decency and order, which must include a person's right to respect for and protection of his or her dignity.

185 Court order

Whether or not the Municipality has instituted proceedings against a person for an offence contemplated in section 174, the Municipality may apply to an applicable court for an order compelling that person to—

- (a) demolish, remove or alter any building, structure or work illegally erected or constructed;
- (b) rehabilitate the land concerned;
- (c) compelling that person to cease with the unlawful activity; or
- (d) any other appropriate order.

CHAPTER 10 TRANSITIONAL PROVISIONS

186 Transitional provisions

(1) Any application or other matter in terms of any provision of National or Provincial legislation dealing with applications that are pending before the Municipality on the date of the coming into operation of this By-law, must be dealt with in terms of that legislation or if repealed in terms of its transitional arrangements or in the absence of any other provision, in terms of this By-law, read with section 2(2) and section 60 of the Act;

(2) Where on the date of the coming into operation of an approved land use scheme in terms of section 26(1) of the Act, any land or building is being used or, within one month immediately prior to that date, was used for a purpose which is not a purpose for which the land concerned has been reserved or zoned in terms of the provisions of a land use scheme in terms of this By-law read with section 26 of the Act, but which is otherwise lawful and not subject to any prohibition in terms of this By-law, the use for that purpose may, subject to the provisions of this subsection (3), be continued after that date read with the provisions of a Town Planning Scheme or land use scheme.

- (3) The right to continue using any land or building by virtue of the provisions of subsection (2) must;
- (a) where the right is not exercised in the opinion of the Municipality for a continuous period of 15 months, lapse at the expiry of that period;
 - (b) lapse at the expiry of a period of 15 years calculated from the date contemplated in subsection (2);
 - (c) where on the date of the coming into operation of an approved land use scheme -
 - (i) a building, erected in accordance with an approved building plan, exists on land to which the approved land use scheme relates;
 - (ii) the erection of a building in accordance with an approved building plan has commenced on land and the building does not comply with a provision of the approved land use scheme, the building must for a period of 15 years from that date be deemed to comply with that provision.
 - (d) where a period of 15 years has, in terms of subsection (3), commenced to run from a particular date in the opinion of the Municipality in respect of any land or building, no regard must, for the purposes of those subsections, be had to an approved scheme which comes into operation after that date.
 - (e) within one year from the date of the coming into operation of an approved land use scheme -
 - (i) the holder of a right contemplated in subsection (2) may notify the Municipality in writing that he is prepared to forfeit that right;
 - (ii) the owner of a building contemplated in subsection (3)(c) may notify the Municipality in writing that he is prepared to forfeit any right acquired by virtue of the provisions of that subsection;.

(4) Where at any proceedings in terms of this By-law it is alleged that a right has lapsed in terms of subsection (2)(a), such allegation is deemed to be correct until the contrary is proved.

(5) Where any land use provisions are contained in any title deed, deed of grant or 99 year leasehold, which did not form part of a town planning scheme, such land use provisions apply as contemplated in subsection (2).

(6) If the geographic area of the Municipality is demarcated to incorporate land from another municipality then the land use scheme or town planning scheme applicable to that land remains in force until the Municipality amends, repeals or replaces it.

187 Determination of zoning

(1) Notwithstanding the provisions of section 186(2) and (3), the owner of land or a person authorised by the owner may apply to the Municipality for the determination of a zoning for land referred to in section 26(3) of the Act.

(2) When the Municipality considers an application in terms of subsection (1) it must have regard to the following:

- (a) the lawful utilisation of the land, or the purpose for which it could be lawfully utilised immediately before the commencement of this By-law if it can be determined;
- (b) the zoning, if any, that is most compatible with that utilisation or purpose and any applicable title deed condition;
- (c) any departure or consent use that may be required in conjunction with that zoning;
- (d) in the case of land that was vacant immediately before the commencement of this By-law, the utilisation that is permitted in terms of the title deed conditions or, where more than one land use is so permitted, one of such land uses determined by the Municipality; and
- (e) where the lawful utilisation of the land and the purpose for which it could be lawfully utilised immediately before the commencement of this By-law, cannot be determined, the zoning that is the most desirable and compatible with any applicable title deed condition, together with any departure or consent use that may be required.

(3) If the lawful zoning of land contemplated in subsection (1) cannot be determined, the Municipality must determine a zoning and give notice of its intention to do so in terms of section 98.

(4) A land use that commenced unlawfully, whether before or after the commencement of this By-law, shall not be deemed to be the lawful land use.

CHAPTER 11 GENERAL PROVISIONS

188 Delegations

Any power conferred in this By-law on the Municipality, Council or municipal manager may be delegated by the Municipality, Council and the municipal manager subject to section 56 of the Act and section 59 of the Local Government: Municipal Systems Act.

189 Fees payable

Any fee payable to the Municipality in terms of this By-Law is determined annually in terms of section 24(2) of the Municipal Finance Management Act, 2003 read with sections 74 and 75A of the Municipal Systems Act and forms part of the By-Law to constitute the Tariff Structure of the Municipality.

190 Policy, procedure, determination, standard, requirement and guidelines

(1) The Municipality may adopt a policy, procedure, determination, standard, requirement or guidelines, not inconsistent with the provisions of the Act and this By-Law, for the effective administration of this By-Law.

(2) Unless the power to determine is entrusted to the Council, another person or body, the Municipal Manager may determine anything which may be determined by the Municipality in terms of the Act, the Regulations or this By-Law.

(3) The Municipality must make available any policy, procedure, determination, standard, requirement or guidelines.

(4) An applicable policy, procedure, determination, standard, requirement and guidelines apply to an application submitted and decided in terms of this By-Law.

191 Short title and commencement

(1) This By-law is called the Mahikeng By-law on Spatial Planning and Land Use Management, 2018

(2) This By-law comes into operation on the date of publication in the *Provincial Gazette*.

SCHEDULE 1**INVITATION TO NOMINATE A PERSON TO BE APPOINTED AS A MEMBER TO THE MAHIKENG MUNICIPAL PLANNING TRIBUNAL OR THE JOINT OR DISTRICT MUNICIPAL PLANNING TRIBUNAL***

In terms of the Spatial Planning and Land Use Management Act, 16 of 2013, the Mahikeng Local Municipality hereby invites nominations for officials or employees of the *(insert name of organ of state or non-governmental organisation contemplated in regulation (3)(2)(a) of the Regulations)* to be appointed to the Mahikeng Municipal Planning Tribunal or the joint or district Municipal Planning Tribunal* for its term of office.

The period of office of members will be five years calculated from the date of appointment of such members by the Mahikeng Local Municipality.

Nominees must be persons registered with the professional bodies contemplated in section 34(1)(a) – (f) of the Mahikeng By-law on Spatial Planning and Land Use Management, 2015, who have leadership qualities and who have knowledge and experience of spatial planning, land use management and land development or the law related thereto.

Each nomination must be in writing and must contain the following information:

- (a) The name, address and identity number of the nominee;
- (b) The designation or rank of the nominee in the organ of state or non-governmental organisation;
- (c) A short curriculum vitae of the nominee (not exceeding two pages);
- (d) Certified copies of qualifications and registration certificates indicating registration with the relevant professional body or voluntary association.

Nominations must be sent to:

The Municipal Manager
Mahikeng Local Municipality
P.O. Box 63
Mmabatho
2735

For Attention: _____

For Enquiries: _____

Tel _____

* I,(full names of nominee),

ID No (of nominee),

hereby declare that –

- (a) I am available to serve on the Mahikeng Municipal Planning Tribunal or the joint or district Municipal Planning Tribunal* and I am willing to serve as chairperson or deputy chairperson should the Council designate me OR I am not willing to serve a chairperson or deputy chairperson (*delete the option not applicable*);

- (b) there is no conflict of interest OR I have the following interests which may conflict with the Mahikeng Municipal Planning Tribunal or the joint or district Municipal Planning Tribunal* which I have completed on the declaration of interest form (*delete the option not applicable*);
- (c) I am not disqualified in terms of section 38 of the Spatial Planning and Land Use Management Act, 16 of 2013 to serve on the Mahikeng Municipal Planning Tribunal or the joint or district Municipal Planning Tribunal* and I authorise the Mahikeng Local Municipality to verify any record in relation to such disqualification or requirement.
- (d) I undertake to sign, commit to and uphold the Code of Conduct applicable to members of the Mahikeng Municipal Planning Tribunal or the joint or district Municipal Planning Tribunal*.

No nominations submitted after the closing date will be considered.

CLOSING DATE: (INSERT DATE)

Signature of Nominee

Full Names of Nominee

Signature of Person signing on behalf of the Organ of State or Non-Governmental Organisation

Full Names of Person signing on behalf of the Organ of State or Non-Governmental Organisation

* Delete the option that is not applicable.

SCHEDULE 2**CALL FOR NOMINATIONS FOR PERSONS TO BE APPOINTED AS MEMBERS TO THE MAHIKENG MUNICIPAL PLANNING TRIBUNAL OR THE JOINT OR DISTRICT MUNICIPAL PLANNING TRIBUNAL*****CLOSING DATE: (INSERT DATE)**

In terms of the Spatial Planning and Land Use Management Act, 16 of 2013, the Mahikeng Local Municipality hereby call for nominations for members of the public to be appointed to the Mahikeng Municipal Planning Tribunal or the joint or district Municipal Planning Tribunal* for its term of office.

The period of office of members will be five years calculated from the date of appointment of such members by the Mahikeng Local Municipality.

Nominees must be persons registered with the professional bodies contemplated in section 34(1)(a) – (f) of the Municipal By-law on Spatial Planning and Land Use Management, 2015, who have leadership qualities and who have knowledge and experience of spatial planning, land use management and land development or the law related thereto.

Each nomination must be in writing and must contain the following information:

- (a) The name and address of the nominator, who must be a natural person and a person may nominate himself or herself;
- (b) The name, address and identity number of the nominee;
- (d) Motivation by the nominator for the appointment of the nominee to the Mahikeng Municipal Planning Tribunal or the joint or district Municipal Planning Tribunal* (no less than 50 words and no more than 250 words);
- (e) A short curriculum vitae of the nominee (not exceeding two pages);
- (f) Certified copies of qualifications and registration certificates indicating registration with the relevant professional body or voluntary association.

Please note that failure to comply with the above requirements will result in the disqualification of the nomination.

Nominations must be sent to:

The Municipal Manager

Mahikeng Local Municipality

P.O. Box 63

Mmabatho

2735

For Attention: _____

For Enquiries: _____

Tel _____

* I,(full names of nominee),

ID No (of nominee),

hereby declare that –

- (a) I am available to serve on Mahikeng Municipal Planning Tribunal or the joint or district Municipal Planning Tribunal* and I am willing to serve as chairperson or deputy chairperson should the Council designate me / I am not willing to serve a chairperson or deputy chairperson (*delete the option not applicable*);
- (b) There is no conflict of interest OR I have the following interests which may conflict with the Mahikeng Municipal Planning Tribunal or the joint or district Municipal Planning Tribunal* and which I have completed on the declaration of interest form (*delete the option not applicable*);
- (c) I am not disqualified in terms of section 38 of the Spatial Planning and Land Use Management Act, 16 of 2013 to serve on the Mahikeng Municipal Planning Tribunal or the joint or district Municipal Planning Tribunal* and I authorise the Mahikeng Local Municipality to verify any record in relation to such disqualification or requirement;
- (d) I undertake to sign, commit to and uphold the Code of Conduct applicable to members of the Mahikeng Municipal Planning Tribunal or the joint or district Municipal Planning Tribunal*.

No nominations submitted after the closing date will be considered.

Signature of Nominee

Full Names of Nominee

* Delete the option that is not applicable.

SCHEDULE 3 DISCLOSURE OF INTERESTS FORM

I, the undersigned,

Full names: _____
 Identity Number: _____
 Residing at: _____

do hereby declare that -

- (a) the information contained herein fall within my personal knowledge and are to the best of my knowledge complete, true and correct, and
- (b) that there is no conflict of interest between myself and the Mahikeng Municipal Planning Tribunal or the joint or district Municipal Planning Tribunal*; or
- (c) I have the following interests which may conflict or potentially conflict with the interests of the Mahikeng Municipal Planning Tribunal or the joint or district Municipal Planning*;

CONFLICTING INTERESTS

- (d) the non-executive directorships previously or currently held and remunerative work, consultancy and retainership positions held as follows:

1. NON-EXECUTIVE DIRECTORSHIP	
Name of Company	Period
1.	
2.	
3.	
4.	
5.	

2. REMUNERATIVE WORK, CONSULTANCY & RETAINERSHIPS			
Name of Company & Occupation	Type of Business	Rand amount per month	Period
1.			
2.			
3.			
4.			
5.			

3. CRIMINAL RECORD	
Type of Offence	Dates/Term of Sentence
1.	

- (e) I am South African citizen or a permanent resident in the Republic
- (f) I am not a member of Parliament, a provincial legislature, a Municipal Council or a House of Traditional Leaders;
- (g) I am not an un-rehabilitated insolvent;
- (h) I have not been declared by a court of law to be mentally incompetent and have not been detained under the Mental Health Care Act, 2002 (Act No. 17 of 2002);
- (i) I have not at any time been convicted of an offence involving dishonesty;
- (j) I have not at any time been removed from an office of trust on account of misconduct;
- (k) I have not previously been removed from a tribunal for a breach of any provision of the Spatial Planning and Land Use Management Act, 2013 or provincial legislation or the Mahikeng By-Law on Spatial Planning and Land Use Management, 2015 enacted by the Mahikeng Local Municipality.;
- (l) I have not been found guilty of misconduct, incapacity or incompetence; or
- (m) I have not failed to comply with the provisions of the Spatial Planning and Land Use Management Act, 2013 or provincial legislation or the Mahikeng By-Law on Spatial Planning and Land Use Management, 2015 enacted by the Mahikeng Local Municipality.

Signature of Nominee: _____

Full Names: _____

SWORN to and **SIGNED** before me at _____ on this _____ day of _____.

The deponent having acknowledged that he knows and understands the contents of this affidavit, that the contents are true, and that he or she has no objection to taking this oath and that he or she considers the oath to be binding on his or her conscience.

COMMISSIONER OF OATHS

FULL NAMES: _____

DESIGNATION: _____

ADDRESS: _____

* Delete the option that is not applicable

SCHEDULE 4
CODE OF CONDUCT OF MEMBERS OF THE MUNICIPAL PLANNING TRIBUNAL OR THE JOINT OR DISTRICT MUNICIPAL PLANNING TRIBUNAL*

I, the undersigned,

Full names: _____
Identity Number: _____
Residing at: _____

do hereby declare that I will uphold the Code of Conduct of the Mahikeng Municipal Planning Tribunal or the joint or district Municipal Planning Tribunal* contained hereunder:

General conduct

1. I, as a member of the Mahikeng Municipal Planning Tribunal or the joint or district Municipal Planning Tribunal* will at all times—
 - (a) act in accordance with the principles of accountability and transparency;
 - (b) disclose my personal interests in any decision to be made in the planning process in which I have been requested to serve;
 - (c) abstain completely from direct or indirect participation as an advisor or decision-maker in any matter in which I have a personal interest and I will leave any chamber in which such matter is under deliberation unless my personal interest has been made a matter of public record and the Mahikeng Local Municipality has given me written approval and has expressly authorised my participation.
2. I will not, as a member of the Mahikeng Municipal Planning Tribunal or the joint or district Municipal Planning Tribunal* -
 - (a) use the position or privileges of my membership of the Mahikeng Municipal Planning Tribunal or the joint or district Municipal Planning Tribunal* or use confidential information obtained as a member of the Mahikeng Municipal Planning Tribunal or the joint or district Municipal Planning Tribunal* for my personal gain or to improperly benefit another person; and
 - (b) participate in a decision concerning a matter in which I, my spouse, partner or business associate, has a direct or indirect personal interest or private business interest.

Gifts

3. I will not, as a member of the Mahikeng Municipal Planning Tribunal or the joint or district Municipal Planning Tribunal* receive or seek gifts, favours or any other offer under circumstances in which it might reasonably be inferred that the gifts, favours or offers are intended or expected to influence my objectivity as an advisor or decision-maker in the planning process.

Undue influence

4. I will not, as a member of the Mahikeng Municipal Planning Tribunal or the joint or district Municipal Planning Tribunal* -
- (a) use the power of any office to seek or obtain special advantage for private gain or to improperly benefit another person that is not in the public interest;
 - (b) use confidential information acquired in the course of my duties to further a personal interest;
 - (c) disclose confidential information acquired in the course of my duties unless required by law to do so or by circumstances to prevent substantial injury to third persons; and
 - (d) commit a deliberately wrongful act that reflects adversely on the Mahikeng Municipal Planning Tribunal or the joint or district Municipal Planning Tribunal*, the Mahikeng Local Municipality, the government or the planning profession by seeking business by stating or implying that I am prepared, willing or able to influence decisions of the Mahikeng Municipal Planning Tribunal or the joint or district Municipal Planning Tribunal* by improper means.

Signature of Nominee: _____

Full Names: _____

Date: _____

* Delete the option that is not applicable

SCHEDULE 5 OWNERS' ASSOCIATIONS

General

1. The Municipality may, when approving an application for a subdivision of land impose conditions relating to the compulsory establishment of an owners' association by the applicant for an area determined in the conditions.
2. An owners' association that comes into being by virtue of sub item 1 is a juristic person and must have a constitution.
3. The constitution of an owners' association must be approved by the Municipality before the transfer of the first land unit and must provide for—
 - (a) the owners' association to formally represent the collective mutual interests of the area, suburb or neighbourhood set out in the constitution in accordance with the conditions of approval;
 - (b) control over and maintenance of buildings, services or amenities arising from the subdivision;
 - (c) the regulation of at least one yearly meeting with its members;
 - (d) control over the design guidelines of the buildings and erven arising from the subdivision;
 - (e) the ownership by the owners' association of private open spaces, private roads and other services arising out of the subdivision;
 - (f) enforcement of conditions of approval contemplated in section 54 or management plans;
 - (g) procedures to obtain the consent of the members of the owners' association to transfer an erf in the event that the owners' association ceases to function;
 - (h) the implementation and enforcement by the owners' association of the provisions of the constitution.
4. The constitution of an owners' association may have other objects as set by the association but may not contain provisions that are in conflict with any law.
5. The constitution of an owners' association may be amended when necessary provided that an amendment that affects the Municipality or a provision referred to in sub item 3 is approved by the Municipality.
6. An owners' association which comes into being by virtue of sub item 1 -
 - (a) has as its members all the owners of land units originating from the subdivision and their successors in title, who are jointly liable for expenditure incurred in connection with the association; and
 - (b) is upon registration of the first land unit, automatically constituted.
7. The design guidelines contemplated in sub item 3(d) may introduce more restrictive development rules than the rules provided for in the zoning scheme.
8. If an owners' association fails to meet any of its obligations contemplated in sub item 3 and any person is, in the opinion of the Municipality, adversely affected by that failure, the Municipality may take appropriate action to rectify the failure and recover from the members referred to in sub item 6(a), the amount of any expenditure incurred by it in respect of those actions.
9. The amount of any expenditure so recovered is, for the purposes of sub item 8, considered to be expenditure incurred by the owners' association.

Owners' association ceases to function

1. If an owners' association ceases to function or carry out its obligations, the Municipality may—
 - (a) take steps to instruct the association to hold a meeting and to reconstitute itself;
 - (b) subject to the amendment of the conditions of approval remove the obligation to establish an owners' association; or
 - (c) subject to amendment of title conditions pertaining to the owners' association remove any obligations in respect of an owners' association.
2. In determining which option to follow, the Municipality must have regard to—
 - (a) the purpose of the owners' association;
 - (b) who will take over the maintenance of infrastructure which the owners' association is responsible for, if at all; and
 - (c) the impact of the dissolution of the owners' association on the members and the community concerned.

SCHEDULE 6
ADDITIONAL DOCUMENTS REQUIRED FOR AN APPLICATION FOR THE ESTABLISHMENT OF A
TOWNSHIP OR THE EXTENSION OF THE BOUNDARIES OF A TOWNSHIP

1. An application for the amendment of an existing scheme or land use scheme by the rezoning of land must, in addition to the documentation referred to in section 90(2), be accompanied by –
 - (a) a certified copy of the title deed of the land;
 - (b) a copy of the diagram of every property concerned or, where such diagram is not available, a plot diagram to every piece of land concerned;
 - (c) a locality plan on an appropriate scale;
 - (d) a layout plan in the scale approved by the Council and containing the information as considered necessary by the Municipality;
 - (g) draft conditions of establishment for the proposed township in the format approved by the Council;
 - (h) a copy of the appropriate zoning of the applicable land;
 - (i) an engineering geological investigation and report compiled by a suitably qualified professional;
 - (j) an undermining stability report, where applicable, compiled by a suitably qualified professional;
 - (k) if the land is encumbered by a bond, the consent of the bondholder;
 - (l) confirmation whether or not a mining or prospecting right or permit over the land is held or is being applied for in terms of the Mineral and Petroleum Resources Development Act, 2002;
 - (m) other limited real rights on the property;
 - (n) confirmation and details of any land claims on the property;
 - (o) a conveyancer's certificate;
 - (p) in the case of the extension of the boundaries of a township, the consent from the Surveyor-General to the proposed extension of boundaries.
2. An application contemplated in Part H of Chapter 5 does not have to be accompanied by a certified copy of the title deed of the relevant land or the consent of the bondholder.
3. The motivation contemplated in section 90(2)(d) must contain at least the following information:
 - (a) The development intentions of the Municipality on the application property; as contained in the spatial development framework and other municipal policies;
 - (b) compliance with applicable norms and standards and development principles in the Municipality;
 - (c) the existing land use rights on the property;
 - (d) the need and desirability of the proposed land development;

- (e) the effect of the development on the use or development of other land which has a common means of drainage;
- (f) any environmental implications of the proposed land development;
- (g) an indication whether an application must be made for an environmental authorization in terms of the National Environmental Management Act (Act 107 of 1998);
- (h) the density of the proposed development
- (i) the area and dimensions of each erf in the proposed township;
- (j) the layout of roads having regard to their function and relationship to existing roads;
- (k) the provision and location of public open space and other community facilities;
- (l) any phased developments;
- (m) if the land is not serviced and no provision has been made for a waterborne sewer system, the capacity of the land to treat and retain all sewage and sullage within the boundaries of each erf or subdivided land parcel; and
- (n) the applicable regulations as contained in the land use scheme.

SCHEDULE 7
ADDITIONAL DOCUMENTS REQUIRED FOR AN APPLICATION FOR THE AMENDMENT OF AN
EXISTING SCHEME OR LAND USE SCHEME BY THE REZONING OF LAND

1. An application for the amendment of an existing scheme or land use scheme by the rezoning of land must, in addition to the documentation referred to in section 90(2), be accompanied by –
 - (a) a certified copy of the title deed of relevant land;
 - (b) a copy of the diagram of every application property or, where such diagram is not available, a plot diagram to every piece of land being the subject of the application;
 - (c) a locality plan on an appropriate scale;
 - (d) a zoning plan or land use rights plan, in colour and on an appropriate scale, of the application surrounding properties;
 - (e) the amendment scheme map and schedule approved by the Council;
 - (f) if the land is encumbered by a bond, the consent of the bondholder,
2. An application contemplated in Part H of Chapter 5 does not have to be accompanied by a certified copy of the title deed of the relevant land or the consent of the bondholder.
3. The motivation contemplated in section 90(2)(d) must contain at least the following information:
 - (a) An indication of the persons, communities and institutions likely to be affected by the amendment and the likely impact on them;
 - (b) the interest of the applicant in bringing the application;
 - (c) a discussion on the content of the scheme prior to the proposed amendment and the need for the amendment;
 - (d) a discussion on the proposed amendment;
 - (e) the expected impact on the current, adopted municipal spatial development framework and integrated development plan;
 - (f) the possible impact of the amendment on the environment and probable mitigating elements;
 - (g) an indication whether an application must be made for an environmental authorization in terms of the National Environmental Management Act, 1998;
 - (h) an indication of the persons, communities and institutions likely to be affected by the amendment and the likely impact on them.

SCHEDULE 8
ADDITIONAL DOCUMENTS REQUIRED FOR AN APPLICATION FOR THE REMOVAL, AMENDMENT
OR SUSPENSION OF A RESTRICTIVE OR OBSOLETE CONDITION, SERVITUDE OR RESERVATION
REGISTERED AGAINST THE TITLE OF THE LAND

1. An application for the removal, amendment or suspension of a restrictive or obsolete condition, servitude or reservation registered against the title of the land must, in addition to the documentation referred to in section 90(2), be accompanied by –
 - (a) a certified copy of the title deed of the land;
 - (b) a certified copy of the notarial deed of servitude;
 - (c) a copy of the diagram of every property concerned or, where such diagram is not available, a plot diagram to every piece of land concerned;
 - (d) a copy of the servitude diagram approved by the Surveyor-General;
 - (e) a locality plan on an appropriate scale;
 - (f) a description of all existing and proposed servitudes and services on the land; and
 - (g) if the land is encumbered by a bond, the consent of the bondholder.
2. The motivation contemplated in section 90(2)(d) must make specific reference to the applicable condition or servitude, as well as a motivation on the necessity and desirability of the application.

SCHEDULE 9
ADDITIONAL DOCUMENTS REQUIRED FOR AN APPLICATION OF THE AMENDMENT OR
CANCELLATION IN WHOLE OR IN PART OF A GENERAL PLAN OF A TOWNSHIP

1. An application for the amendment or cancellation in whole or in part of a general plan must, in addition to the documentation referred to in section 90(2), be accompanied by –
 - (a) copies of the relevant sheet of the general plan which may be reduced copies of the original;
 - (b) copies of a plan of the township showing the posed alteration or amendment or, if partial cancellation is applied for, the portion of the plan cancelled;
 - (c) copy of the title deed which is registered in the Deeds Office at the time when the application is submitted of the land affected by the alteration, amendment or total or partial cancellation;
 - (d) if the land is encumbered by a bond, the bondholder's consent;
2. The motivation contemplated in section 90(2)(d) must state the reasons for the posed alteration or amendment.

SCHEDULE 10
ADDITIONAL DOCUMENTS REQUIRED FOR AN APPLICATION FOR THE SUBDIVISION OF ANY LAND

1. An application for the subdivision of land must, in addition to the documentation referred to in section 90(2), be accompanied by –
 - (a) a certified copy of the title deed of the land;
 - (b) a copy of the diagram of every property concerned or, where such diagram is not available, a plot diagram to every piece of land concerned;
 - (c) the appropriate consent where required in terms of the Subdivision of Agricultural Land Act, 1970 (Act No. 70 of 1970);
 - (d) a locality plan on an appropriate scale;
 - (f) a layout plan in the scale approved by the Council and containing the information as considered necessary by the Municipality;
 - (g) draft conditions of establishment for the proposed subdivision;
 - (h) a copy of the appropriate zoning of the applicable land;
 - (i) if the land is encumbered by a bond, the consent of the bondholder.
2. The motivation contemplated in section 90(2)(d) must contain at least the following information:
 - (a) The development intentions of the Municipality on the application property, as contained in the spatial development framework and other municipal policies;
 - (b) the need and desirability of the proposed subdivision;
 - (c) a justification on the suitability of the land for subdivision;
 - (d) a traffic impact assessment of the proposed development;
 - (e) an assessment of the social impact of the proposed land development;
 - (f) the impact of the proposed land development on the future use of land in the locality;
 - (g) the impact of the proposed subdivision on the future use of land in the locality;
 - (h) the availability of subdivided land in the area and the need for the creation of further erven or subdivisions;
 - (i) the effect of the development on the use or development of other land which has a common means of drainage;
 - (j) the subdivision pattern having regard to the physical characteristics of the land including existing vegetation;
 - (k) the density of the proposed development;
 - (l) the area and dimensions of each erf;
 - (m) the layout of roads having regard to their function and relationship to existing roads;

- (n) the existing land use rights on the property;
- (o) the movement of pedestrians and vehicles throughout the development and the ease of access to all erven;
- (p) the provision and location of public open space and other community facilities;
- (q) the phasing of the subdivision;
- (r) the provision and location of common property;
- (s) the functions of any body corporate;
- (t) the availability and provision of municipal services;
- (u) if the land is not serviced and no provision has been made for a waterborne sewer system, the capacity of the land to treat and retain all sewage and sullage within the boundaries of each erf or subdivided land parcel;
- (v) whether, in relation to subdivision plans, native vegetation can be protected through subdivision and siting of open space areas;
- (w) an indication whether an application must be made for an environmental authorization in terms of the National Environmental Management Act, 1998;
- (x) the existing land use rights on the property; and
- (y) the applicable regulations as contained in the land use scheme.

SCHEDULE 11
ADDITIONAL DOCUMENTS REQUIRED FOR AN APPLICATION FOR THE CONSOLIDATION OF ANY LAND

1. An application for the consolidation of land must, in addition to the documentation referred to in section 90(2), be accompanied by –
 - (a) a certified copy of the title deed of the land;
 - (b) a copy of the diagram of every property concerned or, where such diagram is not available, a plot diagram to every piece of land concerned;
 - (c) a locality plan on an appropriate scale;
 - (d) a layout plan in the scale approved by the Council;
 - (e) draft conditions of establishment for the proposed consolidation;
 - (f) a copy of the appropriate zoning of the applicable land;
 - (g) if the land is encumbered by a bond, the consent of the bondholder.

2. The motivation contemplated in section 90(2)(d) must explain and motivate the application.

SCHEDULE 12
ADDITIONAL DOCUMENTS REQUIRED FOR THE PERMANENT CLOSURE OF A PUBLIC PLACE IF
AN APPLICATION IS SUBMITTED

1. An application for the permanent closure of a public place must, in addition to the documentation referred to in section 90(2), be accompanied by –
 - (a) a copy of the relevant general plan;
 - (b) a copy of the approved conditions of establishment of the existing township;
 - (c) a locality plan on an appropriate scale;
 - (d) a layout plan in the scale approved by the Council;
2. The motivation contemplated in section 90(2)(d) must explain and motivate the application.

SCHEDULE 13
ADDITIONAL DOCUMENTS REQUIRED FOR AN APPLICATION FOR CONSENT OR APPROVAL
REQUIRED IN TERMS OF A CONDITION OF TITLE, A CONDITION OF ESTABLISHMENT OF A
TOWNSHIP OR CONDITION OF AN EXISTING SCHEME OR LAND USE SCHEME

1. An application for the consent or approval required in terms of a condition of title, a condition of establishment of a township or condition of an existing scheme or land use scheme must, in addition to the documentation referred to in section 90(2), be accompanied by –
 - (a) a certified copy of the title deed of relevant land;
 - (b) a copy of the diagram of every application property or, where such diagram is not available, a plot diagram to every piece of land being the subject of the application;
 - (c) a locality plan on an appropriate scale;
 - (d) a description of all existing and proposed servitudes and/or services on the applicable land;
 - (e) the copy of the land use rights certificate on the applicable land;
 - (f) if the land is encumbered by a bond, the consent of the bondholder;
 - (g) a zoning plan or land use rights plan; and
 - (h) a land use plan.
2. The motivation contemplated in section 90(2)(d) must make specific reference to the zoning and other regulations in terms of the land use scheme.

SCHEDULE 14
ADDITIONAL DOCUMENTS REQUIRED FOR AN APPLICATION FOR TEMPORARY USE

1. An application for temporary use must, in addition to the documentation referred to in section 90(2), be accompanied by –
 - (a) a power of attorney from the registered owner of the land if the applicant is not the registered owner;
 - (b) if the land is encumbered by a bond, the bondholder's consent;
 - (c) a locality plan;
 - (d) a copy of the title deed which is registered in the Deeds Office at the time when the application is submitted;
 - (e) a copy of the zoning certificate, including any notices published in terms of this By-law which has the purpose of changing the land use rights which may be applicable.
2. The motivation contemplated in section 90(2)(d) must contain at least the following information:
 - (a) reference to the objective and principles contained in this By-law;
 - (b) reference to the Integrated Development Plan and Municipal Spatial Development Framework and its components and any other policies, plans or frameworks with specific reference on how this application complies with it or deviated from it;
 - (c) The need and desirability of the application;
 - (d) Discuss the application in terms of the Development Principles, norms and standards as referred to in Chapter 2 of the Act.

SCHEDULE 15
CODE OF CONDUCT FOR MEMBERS OF THE MUNICIPAL APPEAL TRIBUNAL

I, the undersigned,

Full names: _____
Identity Number: _____
Residing at: _____

do hereby declare that I will uphold the Code of Conduct of the Municipal Appeal Tribunal contained hereunder:

General conduct

1. I, as a member of the Municipal Appeal Tribunal will at all times—
 - (a) act in accordance with the principles of accountability and transparency;
 - (b) disclose my personal interests in any decision to be made in the appeal process in which I serve or have been requested to serve;
 - (c) abstain completely from direct or indirect participation as an advisor or decision-maker in any matter in which I have a personal interest and I will leave any chamber in which such matter is under deliberation unless my personal interest has been made a matter of public record and the Municipality has given written approval and has expressly authorised my participation.
3. I will not, as a member of the Municipal Appeal Tribunal -
 - (a) use the position or privileges as a member of the Municipal Appeal Tribunal or confidential information obtained as a member of the Municipal Appeal Tribunal for personal gain or to improperly benefit another person; and
 - (b) participate in a decision concerning a matter in which I or my spouse, partner or business associate, has a direct or indirect personal interest or private business interest.

Gifts

3. I will not, as a member of the Municipal Appeal Tribunal receive or seek gifts, favours or any other offer under circumstances in which it might reasonably be inferred that the gifts, favours or offers are intended or expected to influence my objectivity as a member of the Municipal Appeal Tribunal.

Undue influence

4. I will not, as a member of the Municipal Appeal Tribunal -
 - (e) use the power of any office to seek or obtain special advantage for private gain or to improperly benefit another person that is not in the public interest;
 - (f) use confidential information acquired in the course of my to further a personal interest;

- (g) disclose confidential information acquired in the course of my duties unless required by law to do so or by circumstances to prevent substantial injury to third persons; and
- (h) commit a deliberately wrongful act that reflects adversely on the Municipal Appeal Tribunal, the Municipality, the government or the planning profession by seeking business by stating or implying that I am prepared, willing or able to influence decisions of the Municipal Appeal Tribunal by improper means.

Signature of Member: _____

Full Names: _____

Date: _____