NORTH WEST
NOORDWES

PROVINCIAL GAZETTE
PROVINSIALE KOERANT

Vol. 263

MAHIKENG
6 OCTOBER 2020
6 OKTOBER 2020

No. 8151

PART 1 OF 5

We all have the power to prevent AIDS

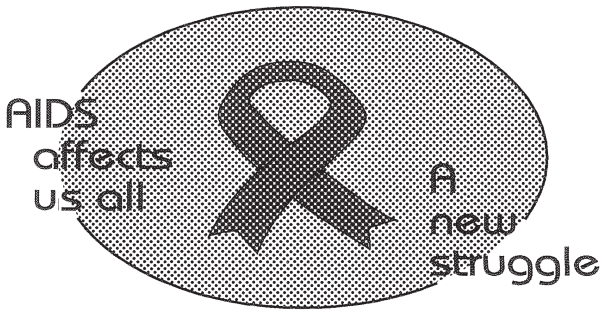

Prevention is the cure

AIDS
HELPLINE
0800 012 322
DEPARTMENT OF HEALTH

N.B. The Government Printing Works will not be held responsible for the quality of "Hard Copies" or "Electronic Files" submitted for publication purposes

ISSN 1682-4532

9 771682 453002 08151

IMPORTANT NOTICE OF OFFICE RELOCATION

government printing
Department:
Government Printing Works
REPUBLIC OF SOUTH AFRICA

Private Bag X85, PRETORIA, 0001 149 Bosman Street, PRETORIA
Tel: 012 748 6197, Website: www.gpwonline.co.za

URGENT NOTICE TO OUR VALUED CUSTOMERS: PUBLICATIONS OFFICE'S RELOCATION HAS BEEN TEMPORARILY SUSPENDED.

Please be advised that the GPW Publications office will no longer move to 88 Visagie Street as indicated in the previous notices.

The move has been suspended due to the fact that the new building in 88 Visagie Street is not ready for occupation yet.

We will later on issue another notice informing you of the new date of relocation.

We are doing everything possible to ensure that our service to you is not disrupted.

As things stand, we will continue providing you with our normal service from the current location at 196 Paul Kruger Street, Masada building.

Customers who seek further information and or have any questions or concerns are free to contact us through telephone 012 748 6066 or email Ms Maureen Toka at Maureen.Toka@gpw.gov.za or cell phone at 082 859 4910.

Please note that you will still be able to download gazettes free of charge from our website www.gpwonline.co.za.

We apologies for any inconvenience this might have caused.

Issued by GPW Communications

IMPORTANT NOTICE:

THE GOVERNMENT PRINTING WORKS WILL NOT BE HELD RESPONSIBLE FOR ANY ERRORS THAT MIGHT OCCUR DUE TO THE SUBMISSION OF INCOMPLETE / INCORRECT / ILLEGIBLE COPY.

NO FUTURE QUERIES WILL BE HANDLED IN CONNECTION WITH THE ABOVE.

CONTENTS

		Gazette No.	*Page No.*
	GENERAL NOTICES • ALGEMENE KENNISGEWINGS		
72	City of Matlosana Spatial Planning and Land Use Management Municipal By-Law on Spatial Planning and Land Use Management, 2016: Remaining Extent of Erf 1652, Klerksdorp Extension 8	8151	15
72	"City of Matlosana Spatial Planning and Land Use Management Municipal By-Law on Spatial Planning and Land Use Management, 2016": Resterende Gedeelte van Erf 1652, Klerksdorp-uitbreiding 8	8151	16
73	Madibeng Spatial Planning and Land Use Management By-law, 2016: Portion 322, of the Farm Hartebeestfontein 445 JQ	8151	17
73	Madibeng se Grondgebruiksbestuurverordening, 2016: Gedeelte 322, van die Plaas Hartebeestfontein 445 JQ	8151	18
74	Rustenburg Local Municipality Spatial Planning and Land Use Management By-Law, 2018: Portion 468 (a portion of Portion 67) of the farm Waterkloof Nr 305	8151	19
74	Rustenburg Plaaslike Munisipaliteit Ruimtelike Beplanning en Grondgebruikbestuur Verordening, 2018: Gedeelte 468 ('n gedeelte van Gedeelte 67) van die plaas Waterkloof Nr 305	8151	19
75	Madibeng Spatial Planning and Land-Use Management Bylaw, 2016: Erf 777, Schoemansville	8151	20
76	Madibeng Spatial Planning and Land-Use Management Bylaw, 2016: Erf 777, Schoemansville	8151	20
	PROCLAMATION • PROKLAMASIE		
18	Rustenburg Local Municipality Spatial Planning and Land Use Management By-Law, 2018: Rustenburg Amendment Schemes 1983, 1922, 1911, 1932, 2017 and 1939	8151	21
18	Rustenburg Plaaslike Munisipaliteit se Ruimtelike Beplanning en Grondgebruikbestuur Verondening, 2018: Wysigingskemas 1983, 1922, 1911, 1932, 2017 en 1939	8151	22
	PROVINCIAL NOTICES • PROVINSIALE KENNISGEWINGS		
129	Madibeng Spatial Planning and Land Use Management By Law, 2016: Portion 146 (A Portion of Portion 173) Farm Hartebeesfontein 445 JQ	8151	23
129	Madibeng Ruimtelike Beplanning en Grondgebruiksbestuur By-wet, 2016: Gedeelte 146 (A Portion of Portion 173) Farm Hartebeesfontein 445 JQ	8151	24
130	Rustenburg Spatial Planning and Land Use Management By Law, 2018: Portion 2 of Erf 366, Rustenburg	8151	24
130	Rustenburg Ruimte Beplanning en Grondgebruikbestuur Wet, 2018: Gedeelte 2 van Erf 366, Rustenburg	8151	25
131	City of Matlosana Local Municipality Spatial Planning and Land Use Management By-Law, 2016: Rezoning of Erf 1466, Klerksdorp Township Extension 3	8151	25
131	Stad Matlosana Plaaslike Munisipaliteit, Ruimtelike Beplanning en Grondgebruiksbestuur By-Wet, 2016: Hersonering van Erf 1466, dorp Klerksdorp-uitbreiding 3	8151	26
132	City of Matlosana Local Municipality Spatial Planning and Land Use Management By-Law, 2016: Rezoning of Erf 729, Alabama Township Extension 1	8151	27
132	Stad Matlosana Plaaslike Munisipaliteit, Ruimtelike Beplanning en Grondgebruiksbestuur By-Wet, 2016: Hersonering van Erf 729, dorp Alabama-uitbreiding 1	8151	28
136	Local Government: Municipal Structures Act (117/1998): Municipal Demarcation Board: Delimitation of Municipal Wards in terms of the Act	8151	29
137	Rustenburg Local Municipality Spatial Planning and Land Use Management By-Law, 2018: Portion 88 (Portion of Portion 5) of the farm Modderfontein, 332 JQ	8151	560
137	Rustenburg Plaaslike Munisipaliteit Ruimtelike Beplanning en Grondgebruiksbestuur Verordening, 2018: Resterende Gedeelte van Gedeelte 88 (Gedeelte van Gedeelte 5) van die plaas Modderfontein, 332 JQ	8151	560
138	Maquassi Hills Land Use Management Scheme, 2007: Remaining Extent of Portion 12 (a portion of Portion 5) of the farm Klipfontein No. 318 I.P.	8151	561
139	Rustenburg Local Municipality Spatial Planning and Land Use Management By-Law, 2018: Portion 137 of The Farm Town and Townlands of Rustenburg 272 JQ	8151	561
139	Rustenburg Plaaslike Munisipaliteit Ruimtelike Beplanning en Grondgebruiksbeheer, 2018: Resterende Gedeelte 137 van die plaas Town and Townlands of Rustenburg 272 JQ	8151	562
	LOCAL AUTHORITY NOTICES • PLAASLIKE OWERHEIDS KENNISGEWINGS		
112	Rustenburg Local Municipality Spatial Planning and Land Use Management Bylaw, 2018: Erven 7190, 7191, 7192 and 7193, Rustenburg Extension 30	8151	562
112	Rustenburg Plaaslike Munisipaliteit: Ruimtelike Beplanning en Grondgebruikbestuursbywet, 2018: Erwe 7190, 7191, 7192 en 7193, Rustenburg Uitbreiding 30	8151	563
113	Tlokwe City Council Spatial Planning and Land Use Management By-Law, 2015: Remaining Extent of Erf		

962, Potchefstroom 8151 563
113 Tlokwe Stadsraad Ruimtelike Beplanning en Grondgebruikbestuurskema Verordening, 2015: Resterende Gedeelte van Erf 962, Potchefstroom 8151 564

government printing
Department:
Government Printing Works
REPUBLIC OF SOUTH AFRICA

HIGH ALERT: SCAM WARNING!!!

TO ALL SUPPLIERS AND SERVICE PROVIDERS OF THE GOVERNMENT PRINTING WORKS

It has come to the attention of the *GOVERNMENT PRINTING WORKS* that there are certain unscrupulous companies and individuals who are defrauding unsuspecting businesses disguised as representatives of the *Government Printing Works* (*GPW*).

The scam involves the fraudsters using the letterhead of *GPW* to send out fake tender bids to companies and requests to supply equipment and goods.

Although the contact person's name on the letter may be of an existing official, the contact details on the letter are not the same as the *Government Printing Works*'. When searching on the Internet for the address of the company that has sent the fake tender document, the address does not exist.

The banking details are in a private name and not company name. Government will never ask you to deposit any funds for any business transaction. *GPW* has alerted the relevant law enforcement authorities to investigate this scam to protect legitimate businesses as well as the name of the organisation.

Example of e-mails these fraudsters are using:

PROCUREMENT@GPW-GOV.ORG

Should you suspect that you are a victim of a scam, you must urgently contact the police and inform the *GPW*.

GPW has an official email with the domain as **@gpw.gov.za**

Government e-mails DO NOT have org in their e-mail addresses. All of these fraudsters also use the same or very similar telephone numbers. Although such number with an area code 012 looks like a landline, it is not fixed to any property.

GPW will never send you an e-mail asking you to supply equipment and goods without a purchase/order number. *GPW* does not procure goods for another level of Government. The organisation will not be liable for actions that result in companies or individuals being resultant victims of such a scam.

Government Printing Works gives businesses the opportunity to supply goods and services through RFQ / Tendering process. In order to be eligible to bid to provide goods and services, suppliers must be registered on the National Treasury's Central Supplier Database (CSD). To be registered, they must meet all current legislative requirements (e.g. have a valid tax clearance certificate and be in good standing with the South African Revenue Services - SARS).

The tender process is managed through the Supply Chain Management (SCM) system of the department. SCM is highly regulated to minimise the risk of fraud, and to meet objectives which include value for money, open and effective competition, equitability, accountability, fair dealing, transparency and an ethical approach. Relevant legislation, regulations, policies, guidelines and instructions can be found on the tender's website.

Fake Tenders

National Treasury's CSD has launched the Government Order Scam campaign to combat fraudulent requests for quotes (RFQs). Such fraudulent requests have resulted in innocent companies losing money. We work hard at preventing and fighting fraud, but criminal activity is always a risk.

How tender scams work

There are many types of tender scams. Here are some of the more frequent scenarios:

Fraudsters use what appears to be government department stationery with fictitious logos and contact details to send a fake RFQ to a company to invite it to urgently supply goods. Shortly after the company has submitted its quote, it receives notification that it has won the tender. The company delivers the goods to someone who poses as an official or at a fake site. The Department has no idea of this transaction made in its name. The company is then never paid and suffers a loss.

OR

Fraudsters use what appears to be government department stationery with fictitious logos and contact details to send a fake RFQ to Company A to invite it to urgently supply goods. Typically, the tender specification is so unique that only Company B (a fictitious company created by the fraudster) can supply the goods in question.

Shortly after Company A has submitted its quote it receives notification that it has won the tender. Company A orders the goods and pays a deposit to the fictitious Company B. Once Company B receives the money, it disappears. Company A's money is stolen in the process.

Protect yourself from being scammed

- If you are registered on the supplier databases and you receive a request to tender or quote that seems to be from a government department, contact the department to confirm that the request is legitimate. Do not use the contact details on the tender document as these might be fraudulent.
- Compare tender details with those that appear in the Tender Bulletin, available online at **www.gpwonline.co.za**
- Make sure you familiarise yourself with how government procures goods and services. Visit the tender website for more information on how to tender.
- If you are uncomfortable about the request received, consider visiting the government department and/or the place of delivery and/or the service provider from whom you will be sourcing the goods.
- In the unlikely event that you are asked for a deposit to make a bid, contact the SCM unit of the department in question to ask whether this is in fact correct.

Any incidents of corruption, fraud, theft and misuse of government property in the *Government Printing Works* can be reported to:

Supply Chain Management: Ms. Anna Marie Du Toit, Tel. (012) 748 6292.
Email: **Annamarie.DuToit@gpw.gov.za**

Marketing and Stakeholder Relations: Ms Bonakele Mbhele, at Tel. (012) 748 6193.
Email: **Bonakele.Mbhele@gpw.gov.za**

Security Services: Mr Daniel Legoabe, at tel. (012) 748 6176.
Email: **Daniel.Legoabe@gpw.gov.za**

Closing times for **ORDINARY WEEKLY** *NORTHWEST PROVINCIAL GAZETTE* 2020

*The closing time is **15:00** sharp on the following days:*

- **20 December 2019,** Friday for the issue of Tuesday **31 December 2019**
- **30 December 2019,** Monday for the issue of Tuesday **07 January 2020**
- **07 January,** Tuesday for the issue of Tuesday **14 January 2020**
- **14 January,** Tuesday for the issue of Tuesday **21 January 2020**
- **21 January,** Tuesday for the issue of Tuesday **28 January 2020**
- **28 January,** Tuesday for the issue of Tuesday **04 February 2020**
- **04 February,** Tuesday for the issue of Tuesday **11 February 2020**
- **11 February,** Tuesday for the issue of Tuesday **18 February 2020**
- **18 February,** Tuesday for the issue of Tuesday **25 February 2020**
- **25 February,** Tuesday for the issue of Tuesday **03 March 2020**
- **03 March,** Tuesday for the issue of Tuesday **10 March 2020**
- **10 March,** Tuesday for the issue of Tuesday **17 March 2020**
- **17 March,** Tuesday for the issue of Tuesday **24 March 2020**
- **24 March,** Tuesday for the issue of Tuesday **31 March 2020**
- **31 March,** Tuesday for the issue of Tuesday **07 April 2020**
- **03 April,** Friday for the issue of Tuesday **14 April 2020**
- **14 April,** Tuesday for the issue of Tuesday **21 April 2020**
- **20 April,** Tuesday for the issue of Tuesday **28 April 2020**
- **24 April,** Friday for the issue of Tuesday **05 May 2020**
- **05 May,** Tuesday for the issue of Tuesday **12 May 2020**
- **12 May,** Tuesday for the issue of Tuesday **19 May 2020**
- **19 May,** Tuesday for the issue of Tuesday **26 May 2020**
- **26 May,** Tuesday for the issue of Tuesday **02 June 2020**
- **02 June,** Tuesday for the issue of Tuesday **09 June 2020**
- **09 June,** Monday for the issue of Tuesday **16 June 2020**
- **15 June,** Monday for the issue of Tuesday **23 June 2020**
- **23 June,** Tuesday for the issue of Tuesday **30 June 2020**
- **30 June,** Tuesday for the issue of Tuesday **07 July 2020**
- **07 July,** Tuesday for the issue of Tuesday **14 July 2020**
- **14 July,** Tuesday for the issue of Tuesday **21 July 2020**
- **21 July,** Tuesday for the issue Tuesday **28 July 2020**
- **28 July,** Tuesday for the issue of Tuesday **04 August 2020**
- **03 August,** Monday for the issue of Tuesday **11 August 2020**
- **11 August,** Tuesday for the issue of Tuesday **18 August 2020**
- **18 August,** Tuesday for the issue of Tuesday **25 August 2020**
- **25 August,** Tuesday for the issue of Tuesday **01 September 2020**
- **01 September,** Tuesday for the issue of Tuesday **08 September 2020**
- **08 September,** Tuesday for the issue of Tuesday **15 September 2020**
- **15 September,** Tuesday for the issue of Tuesday **22 September 2020**
- **21 September,** Monday for the issue of Tuesday **29 September 2020**
- **29 September,** Tuesday for the issue of Tuesday **06 October 2020**
- **06 October,** Tuesday for the issue of Tuesday **13 October 2020**
- **13 October,** Tuesday for the issue of Tuesday **20 October 2020**
- **20 October,** Tuesday for the issue of Tuesday **27 October 2020**
- **27 October,** Tuesday for the issue of Tuesday **03 November 2020**
- **03 November,** Tuesday for the issue of Tuesday **10 November 2020**
- **10 November,** Tuesday for the issue of Tuesday **17 November 2020**
- **17 November,** Tuesday for the issue of Tuesday **24 November 2020**
- **24 November,** Tuesday for the issue of Tuesday **01 December 2020**
- **01 December,** Tuesday for the issue of Tuesday **08 December 2020**
- **08 December,** Monday for the issue of Tuesday **15 December 2020**
- **14 December,** Monday for the issue of Tuesday **22 December 2020**
- **21 December,** Monday for the issue of Tuesday **29 December 2020**

LIST OF TARIFF RATES

FOR PUBLICATION OF NOTICES

COMMENCEMENT: 1 APRIL 2018

NATIONAL AND PROVINCIAL

Notice sizes for National, Provincial & Tender gazettes 1/4, 2/4, 3/4, 4/4 per page. Notices submitted will be charged at R1008.80 per full page, pro-rated based on the above categories.

Pricing for National, Provincial - Variable Priced Notices		
Notice Type	**Page Space**	**New Price (R)**
Ordinary National, Provincial	1/4 - Quarter Page	252.20
Ordinary National, Provincial	2/4 - Half Page	504.40
Ordinary National, Provincial	3/4 - Three Quarter Page	756.60
Ordinary National, Provincial	4/4 - Full Page	1008.80

EXTRA-ORDINARY

All Extra-ordinary National and Provincial gazette notices are non-standard notices and attract a variable price based on the number of pages submitted.

The pricing structure for National and Provincial notices which are submitted as **Extra ordinary submissions** will be charged at R**3026.32** per page.

GOVERNMENT PRINTING WORKS - BUSINESS RULES

The **Government Printing Works** (**GPW**) has established rules for submitting notices in line with its electronic notice processing system, which requires the use of electronic *Adobe* Forms. Please ensure that you adhere to these guidelines when completing and submitting your notice submission.

Closing Times for Acceptance of Notices

1. The *Government Gazette* and *Government Tender Bulletin* are weekly publications that are published on Fridays and the closing time for the acceptance of notices is strictly applied according to the scheduled time for each gazette.

2. Please refer to the Submission Notice Deadline schedule in the table below. This schedule is also published online on the Government Printing works website www.gpwonline.co.za

   All re-submissions will be subject to the standard cut-off times.
   All notices received after the closing time will be rejected.

Government Gazette Type	Publication Frequency	Publication Date	Submission Deadline	Cancellations Deadline
National Gazette	Weekly	Friday	Friday 15h00 for next Friday	Tuesday, 15h00 - 3 working days prior to publication
Regulation Gazette	Weekly	Friday	Friday 15h00 for next Friday	Tuesday, 15h00 - 3 working days prior to publication
Petrol Price Gazette	Monthly	Tuesday before 1st Wednesday of the month	One day before publication	1 working day prior to publication
Road Carrier Permits	Weekly	Friday	Thursday 15h00 for next Friday	3 working days prior to publication
Unclaimed Monies (Justice, Labour or Lawyers)	January / September 2 per year	Last Friday	One week before publication	3 working days prior to publication
Parliament (Acts, White Paper, Green Paper)	As required	Any day of the week	None	3 working days prior to publication
Manuals	Bi- Monthly	2nd and last Thursday of the month	One week before publication	3 working days prior to publication
State of Budget (National Treasury)	Monthly	30th or last Friday of the month	One week before publication	3 working days prior to publication
Extraordinary Gazettes	As required	Any day of the week	*Before 10h00 on publication date*	*Before 10h00 on publication date*
Legal Gazettes A, B and C	Weekly	Friday	One week before publication	Tuesday, 15h00 - 3 working days prior to publication
Tender Bulletin	Weekly	Friday	Friday 15h00 for next Friday	Tuesday, 15h00 - 3 working days prior to publication
Gauteng	Weekly	Wednesday	Two weeks before publication	3 days **after** submission deadline
Eastern Cape	Weekly	Monday	One week before publication	3 working days prior to publication
Northern Cape	Weekly	Monday	One week before publication	3 working days prior to publication
North West	Weekly	Tuesday	One week before publication	3 working days prior to publication
KwaZulu-Natal	Weekly	Thursday	One week before publication	3 working days prior to publication
Limpopo	Weekly	Friday	One week before publication	3 working days prior to publication
Mpumalanga	Weekly	Friday	One week before publication	3 working days prior to publication

GOVERNMENT PRINTING WORKS - BUSINESS RULES

Government Gazette Type	Publication Frequency	Publication Date	Submission Deadline	Cancellations Deadline
Gauteng Liquor License Gazette	Monthly	Wednesday before the First Friday of the month	Two weeks before publication	3 working days **after** submission deadline
Northern Cape Liquor License Gazette	Monthly	First Friday of the month	Two weeks before publication	3 working days **after** submission deadline
National Liquor License Gazette	Monthly	First Friday of the month	Two weeks before publication	3 working days **after** submission deadline
Mpumalanga Liquor License Gazette	Bi-Monthly	Second & Fourth Friday	One week before publication	3 working days prior to publication

EXTRAORDINARY GAZETTES

3. *Extraordinary Gazettes* can have only one publication date. If multiple publications of an *Extraordinary Gazette* are required, a separate Z95/Z95Prov *Adobe* Forms for each publication date must be submitted.

NOTICE SUBMISSION PROCESS

4. Download the latest *Adobe* form, for the relevant notice to be placed, from the **Government Printing Works** website www.gpwonline.co.za.

5. The *Adobe* form needs to be completed electronically using *Adobe Acrobat* / *Acrobat Reader*. Only electronically completed *Adobe* forms will be accepted. No printed, handwritten and/or scanned *Adobe* forms will be accepted.

6. The completed electronic *Adobe* form has to be submitted via email to submit.egazette@gpw.gov.za. The form needs to be submitted in its original electronic *Adobe* format to enable the system to extract the completed information from the form for placement in the publication.

7. Every notice submitted **must** be accompanied by an official **GPW** quotation. This must be obtained from the *eGazette* Contact Centre.

8. Each notice submission should be sent as a single email. The email **must** contain **all documentation relating to a particular notice submission**.

   8.1. Each of the following documents must be attached to the email as a separate attachment:

      8.1.1. An electronically completed *Adobe* form, specific to the type of notice that is to be placed.

         8.1.1.1. For National *Government Gazette* or *Provincial Gazette* notices, the notices must be accompanied by an electronic Z95 or Z95Prov *Adobe* form

         8.1.1.2. The notice content (body copy) **MUST** be a separate attachment.

      8.1.2. A copy of the official **Government Printing Works** quotation you received for your notice. *(Please see Quotation section below for further details)*

      8.1.3. A valid and legible Proof of Payment / Purchase Order: **Government Printing Works** account customer must include a copy of their Purchase Order**. Non-Government Printing Works** account customer needs to submit the proof of payment for the notice

      8.1.4. Where separate notice content is applicable (Z95, Z95 Prov and TForm 3, it should **also** be attached as a separate attachment. *(Please see the Copy Section below, for the specifications)*.

      8.1.5. Any additional notice information if applicable.

GOVERNMENT PRINTING WORKS - BUSINESS RULES

9. The electronic *Adobe* form will be taken as the primary source for the notice information to be published. Instructions that are on the email body or covering letter that contradicts the notice form content will not be considered. The information submitted on the electronic *Adobe* form will be published as-is.

10. To avoid duplicated publication of the same notice and double billing, Please submit your notice **ONLY ONCE.**

11. Notices brought to **GPW** by "walk-in" customers on electronic media can only be submitted in *Adobe* electronic form format. All "walk-in" customers with notices that are not on electronic *Adobe* forms will be routed to the Contact Centre where they will be assisted to complete the forms in the required format.

12. Should a customer submit a bulk submission of hard copy notices delivered by a messenger on behalf of any organisation e.g. newspaper publisher, the messenger will be referred back to the sender as the submission does not adhere to the submission rules.

QUOTATIONS

13. Quotations are valid until the next tariff change.

    13.1. ***Take note:*** **GPW**'s annual tariff increase takes place on ***1 April*** therefore any quotations issued, accepted and submitted for publication up to ***31 March*** will keep the old tariff. For notices to be published from 1 April, a quotation must be obtained from **GPW** with the new tariffs. Where a tariff increase is implemented during the year, **GPW** endeavours to provide customers with 30 days' notice of such changes.

14. Each quotation has a unique number.

15. Form Content notices must be emailed to the *eGazette* Contact Centre for a quotation.

    15.1. The *Adobe* form supplied is uploaded by the Contact Centre Agent and the system automatically calculates the cost of your notice based on the layout/format of the content supplied.

    15.2. It is critical that these *Adobe* Forms are completed correctly and adhere to the guidelines as stipulated by **GPW**.

16. **APPLICABLE ONLY TO GPW ACCOUNT HOLDERS**:

    16.1. **GPW** Account Customers must provide a valid **GPW** account number to obtain a quotation.

    16.2. Accounts for **GPW** account customers **must** be active with sufficient credit to transact with **GPW** to submit notices.

        16.2.1. If you are unsure about or need to resolve the status of your account, please contact the **GPW** Finance Department prior to submitting your notices. (If the account status is not resolved prior to submission of your notice, the notice will be failed during the process).

17. **APPLICABLE ONLY TO CASH CUSTOMERS:**

    17.1. Cash customers doing **bulk payments** must use a **single email address** in order to use the **same proof of payment** for submitting multiple notices.

18. The responsibility lies with you, the customer, to ensure that the payment made for your notice(s) to be published is sufficient to cover the cost of the notice(s).

19. Each quotation will be associated with one proof of payment / purchase order / cash receipt.

    19.1. This means that **the quotation number can only be used once to make a payment.**

GOVERNMENT PRINTING WORKS - BUSINESS RULES

COPY (SEPARATE NOTICE CONTENT DOCUMENT)

20. Where the copy is part of a separate attachment document for Z95, Z95Prov and TForm03

20.1. Copy of notices must be supplied in a separate document and may not constitute part of any covering letter, purchase order, proof of payment or other attached documents.

The content document should contain only one notice. (You may include the different translations of the same notice in the same document).

20.2. The notice should be set on an A4 page, with margins and fonts set as follows:

Page size = A4 Portrait with page margins: Top = 40mm, LH/RH = 16mm, Bottom = 40mm; Use font size: Arial or Helvetica 10pt with 11pt line spacing;

Page size = A4 Landscape with page margins: Top = 16mm, LH/RH = 40mm, Bottom = 16mm; Use font size: Arial or Helvetica 10pt with 11pt line spacing;

CANCELLATIONS

21. Cancellation of notice submissions are accepted by **GPW** according to the deadlines stated in the table above in point 2. Non-compliance to these deadlines will result in your request being failed. Please pay special attention to the different deadlines for each gazette. Please note that any notices cancelled after the cancellation deadline will be published and charged at full cost.

22. Requests for cancellation must be sent by the original sender of the notice and must accompanied by the relevant notice reference number (N-) in the email body.

AMENDMENTS TO NOTICES

23. With effect from 01 October 2015, **GPW** will not longer accept amendments to notices. The cancellation process will need to be followed according to the deadline and a new notice submitted thereafter for the next available publication date.

REJECTIONS

24. All notices not meeting the submission rules will be rejected to the customer to be corrected and resubmitted. Assistance will be available through the Contact Centre should help be required when completing the forms. (012-748 6200 or email info.egazette@gpw.gov.za). Reasons for rejections include the following:

24.1. Incorrectly completed forms and notices submitted in the wrong format, will be rejected.

24.2. Any notice submissions not on the correct *Adobe* electronic form, will be rejected.

24.3. Any notice submissions not accompanied by the proof of payment / purchase order will be rejected and the notice will not be processed.

24.4. Any submissions or re-submissions that miss the submission cut-off times will be rejected to the customer. The Notice needs to be re-submitted with a new publication date.

GOVERNMENT PRINTING WORKS - BUSINESS RULES

Approval of notices

25. Any notices other than legal notices are subject to the approval of the Government Printer, who may refuse acceptance or further publication of any notice.

26. No amendments will be accepted in respect to separate notice content that was sent with a Z95 or Z95Prov notice submissions. The copy of notice in layout format (previously known as proof-out) is only provided where requested, for Advertiser to see the notice in final Gazette layout. Should they find that the information submitted was incorrect, they should request for a notice cancellation and resubmit the corrected notice, subject to standard submission deadlines. The cancellation is also subject to the stages in the publishing process, i.e. If cancellation is received when production (printing process) has commenced, then the notice cannot be cancelled.

Government Printer Indemnified Against Liability

27. The Government Printer will assume no liability in respect of—

27.1. any delay in the publication of a notice or publication of such notice on any date other than that stipulated by the advertiser;

27.2. erroneous classification of a notice, or the placement of such notice in any section or under any heading other than the section or heading stipulated by the advertiser;

27.3. any editing, revision, omission, typographical errors or errors resulting from faint or indistinct copy.

Liability of advertiser

28. Advertisers will be held liable for any compensation and costs arising from any action which may be instituted against the Government Printer in consequence of the publication of any notice.

Customer inquiries

Many of our customers request immediate feedback/confirmation of notice placement in the gazette from our Contact Centre once they have submitted their notice – While **GPW** deems it one of their highest priorities and responsibilities to provide customers with this requested feedback and the best service at all times, we are only able to do so once we have started processing your notice submission.
GPW has a 2-working day turnaround time for processing notices received according to the business rules and deadline submissions.
Please keep this in mind when making inquiries about your notice submission at the Contact Centre.

29. Requests for information, quotations and inquiries must be sent to the Contact Centre ONLY.

30. Requests for Quotations (RFQs) should be received by the Contact Centre at least **2 working days** before the submission deadline for that specific publication.

GOVERNMENT PRINTING WORKS - BUSINESS RULES

Payment of cost

31. The Request for Quotation for placement of the notice should be sent to the Gazette Contact Centre as indicated above, prior to submission of notice for advertising.

32. Payment should then be made, or Purchase Order prepared based on the received quotation, prior to the submission of the notice for advertising as these documents i.e. proof of payment or Purchase order will be required as part of the notice submission, as indicated earlier.

33. Every proof of payment must have a valid **GPW** quotation number as a reference on the proof of payment document.

34. Where there is any doubt about the cost of publication of a notice, and in the case of copy, an enquiry, accompanied by the relevant copy, should be addressed to the Gazette Contact Centre, **Government Printing Works**, Private Bag X85, Pretoria, 0001 email: info.egazette@gpw.gov.za before publication.

35. Overpayment resulting from miscalculation on the part of the advertiser of the cost of publication of a notice will not be refunded, unless the advertiser furnishes adequate reasons why such miscalculation occurred. In the event of underpayments, the difference will be recovered from the advertiser, and future notice(s) will not be published until such time as the full cost of such publication has been duly paid in cash or electronic funds transfer into the **Government Printing Works** banking account.

36. In the event of a notice being cancelled, a refund will be made only if no cost regarding the placing of the notice has been incurred by the **Government Printing Works**.

37. The **Government Printing Works** reserves the right to levy an additional charge in cases where notices, the cost of which has been calculated in accordance with the List of Fixed Tariff Rates, are subsequently found to be excessively lengthy or to contain overmuch or complicated tabulation.

Proof of publication

38. Copies of any of the *Government Gazette* or *Provincial Gazette* can be downloaded from the **Government Printing Works** website www.gpwonline.co.za free of charge, should a proof of publication be required.

39. Printed copies may be ordered from the Publications department at the ruling price. The **Government Printing Works** will assume no liability for any failure to post or for any delay in despatching of such *Government Gazette*(s)

GOVERNMENT PRINTING WORKS CONTACT INFORMATION

Physical Address:	**Postal Address:**	**GPW Banking Details:**
Government Printing Works	Private Bag X85	**Bank:** ABSA Bosman Street
149 Bosman Street	Pretoria	**Account No.:** 405 7114 016
Pretoria	0001	**Branch Code:** 632-005

For Gazette and Notice submissions: Gazette Submissions:	**E-mail:** submit.egazette@gpw.gov.za
For queries and quotations, contact: Gazette Contact Centre:	**E-mail:** info.egazette@gpw.gov.za
	Tel: 012-748 6200
Contact person for subscribers: Mrs M. Toka:	**E-mail:** subscriptions@gpw.gov.za
	Tel: 012-748-6066 / 6060 / 6058
	Fax: 012-323-9574

GENERAL NOTICES • ALGEMENE KENNISGEWINGS

NOTICE 72 OF 2020

NOTICE OF APPLICATION FOR REZONING AND REMOVAL OF RESTRICTIVE TITLE CONDITIONS, IN TERMS OF SECTION 94(1) OF THE CITY OF MATLOSANA SPATIAL PLANNING AND LAND USE MANAGEMENT MUNICIPAL BY-LAW ON SPATIAL PLANNING AND LAND USE MANAGEMENT, 2016, READ TOGETHER WITH SPLUMA, 2013 (ACT No. 16 OF 2013): CITY OF MATLOSANA – AMENDMENT SCHEME 1317

I, Johannes Gerhardus Benadé (ID No: 621015 5064 08 1), of the firm Maxim Planning Solutions (Pty) Ltd (2002/017393/07) being the authorised agent of the owner of the Remaining Extent of Erf 1652, Klerksdorp Extension 8, hereby gives notice in terms of Section 94(1) of the City of Matlosana Spatial Planning and Land Use Management Municipal By-Law on Spatial Planning and Land Use Management, 2016, that we have applied in terms of Section 62(1) of the City of Matlosana Spatial Planning and Land Use Management Municipal By-Law on Spatial Planning and Land Use Management, 2016, read together with the Spatial Planning and Land Use Management Act, 2013 (Act No.16 of 2013) and with Section 56 of the Town Planning and Townships Ordinance, 1986 (Ordinance 15 of 1986), to the City of Matlosana for the rezoning of the Remaining Extent of Erf 1652, Klerksdorp Extension 8, situated on the corner of Latham Road and Llewellyn Street Irene Park, from "Residential 2" to "Special", for the purposes of offices, as well as for the removal of restrictive title conditions A.(b), A.(h), A.(j), C and D.(ii) contained in Deed of Transfer T82970/2019 restricting the land uses and building line on the property. The intention is to convert the existing dwelling house into offices, for the owner of the concerned property.

Particulars of the application will lie for inspection during normal office hours at the Records Section of the City of Matlosana, Basement Floor, Klerksdorp Civic Centre, corner of Bram Fischer- and O.R. Tambo Street, Klerksdorp, for the period of 30 days from 29 September 2020.

Objections to or representations in respect of the application, together with the reasons therefore, must be lodged with or made in writing, or verbally if the objector is unable to write, to the authorized agent and the Municipal Manager at the above address or posted to P.O. Box 99, Klerksdorp, 2570, within a period of 30 days from 29 September 2020. The closing date for submission of comments, objections or representations is 29 October 2020. Any person who cannot write may during office hours visit the City of Matlosana, where a named staff member of the City of Matlosana (Mr. Danny Selemoseng 018-487 8300) will assist those persons by transcribing their comments, objections or representations.

ADDRESS OF AUTHORISED AGENT: MAXIM PLANNING SOLUTIONS (PTY) LTD (2002/017393/07), UNIT 35 CORPUS NOVEM OFFICE PARK, 35 DR. YUSUF DADOO AVENUE, WILKOPPIES, KLERKSDORP, 2571, P.O. BOX 6848, FLAMWOOD, 2572, TEL: 018-468 6366, e-mail: johannes@maxim.co.za (2/1894)

29–6

KENNISGEWING 72 VAN 2020

KENNISGEWING VAN AANSOEK OM HERSONERING EN OPHEFFING VAN BEPERKENDE TITELVOORWAARDES, IN TERME VAN ARTIKEL 94(1) VAN DIE "CITY OF MATLOSANA SPATIAL PLANNING AND LAND USE MANAGEMENT MUNICIPAL BY-LAW ON SPATIAL PLANNING AND LAND USE MANAGEMENT, 2016", SAAMGELEES MET "SPLUMA, 2013 (ACT NO. 16 OF 2013)": STAD VAN MATLOSANA – WYSIGINGSKEMA 1317

Ek, Johannes Gerhardus Benadé (ID Nr: 621015 5064 08 1), van die firma Maxim Planning Solutions (Edms) Bpk (2002/017393/07) synde die gemagtigde agent van die eienaar van die Resterende Gedeelte van Erf 1652, Klerksdorp Uitbreiding 8, gee hiermee ingevolge Artikel 94(1) van die "City of Matlosana Spatial Planning and Land Use Management Municipal By-Law on Spatial Planning and Land Use Management, 2016", kennis dat ons in terme van Artikel 62(1) van die "City of Matlosana Spatial Planning and Land Use Management Municipal By-Law on Spatial Planning and Land Use Management, 2016", saamgelees met die "Spatial Planning and Land Use Management Act, 2013 (Act No. 16 of 2013)" en met Artikel 56 van die Ordonnansie op Dorpsbeplanning en Dorpe, 1986 (Ordonnansie 15 van 1986), by die Stad van Matlosana aansoek gedoen het vir die hersonering van die Resterende Gedeelte van Erf 1652, Klerksdorp Uitbreiding 8, geleë op die hoek van Lathamweg en Llewellynstraat, Irene Park, vanaf "Residensieël 2" na "Spesiaal", vir die doeleindes van kantore, asook vir die opheffing van beperkende titelvoorwaardes A.(b), A.(h), A.(j), C en D.(ii) vervat in Akte van Transport T82970/2019 wat die grondgebruike en boulyn op die eiendom beperk. Daar word beoog om die bestaande woonhuis in kantore te omskep, vir die eienaar van die betrokke eiendom.

Besonderhede van die aansoek lê ter insae gedurende gewone kantoorure by die Rekords Afdeling van die Stad van Matlosana, Kelder Verdieping, Burgersentrum, Klerksdorp, hoek van Bram Fischer- en OR Tambostraat, Klerksdorp, vir 'n tydperk van 30 dae vanaf 29 September 2020.

Besware teen of vertoë ten opsigte van die aansoek, saam met die redes daarvoor, moet binne 'n tydperk van 30 dae vanaf 29 September 2020 skriftelik, of mondelings indien die beswaarmaker nie kan skryf nie, by of tot die gemagtigde agent en die Munisipale Bestuurder by bovermelde adres of by Posbus 99, Klerksdorp, 2570 ingedien of gerig word. Die sluitingsdatum vir die indiening van kommentaar, beswaar of vertoë is 29 Oktober 2020. Enige persoon wat nie kan skryf nie mag gedurende kantoor ure die Stad van Matlosana besoek, waar 'n aangewese amptenaar van die Stad van Matlosana (Mnr. Danny Selemoseng 018-487 8300) daardie persone sal assisteer deur die kommentaar, beswaar of vertoë te transkribeer.

ADRES VAN GEMAGTIGDE AGENT: MAXIM PLANNING SOLUTIONS (EDMS) BPK (2002/017393/07), EENHEID 35 CORPUS NOVEM KANTOOR PARK, DR. YUSUF DADOOLAAN 35, WILKOPPIES, KLERKSDORP, 2571, POSBUS 6848, FLAMWOOD, 2572, TEL: (018) 468-6366, e-pos: johannes@maxim.co.za (2/1894)

29–6

NOTICE 73 OF 2020

MADIBENG LOCAL MUNICIPALITY
NOTICE OF A REZONING APPLICATION IN TERMS OF SECTION 56 OF THE MADIBENG SPATIAL PLANNING AND LAND USE MANAGEMENT BY-LAW

I, Hugo Benadie of The Practice Group (Pty) Ltd, the applicant in my capacity as authorised agent of the owner of Portion 322 of the Farm Hartebeestfontein 445 JQ, hereby give notice in terms of section 85(3)(a) of the Madibeng Spatial Planning and Land Use Management By-law, 2016, that I have applied to the Madibeng Local Municipality for the amendment of the Peri-Urban Town-planning Scheme, 1975, by the rezoning in terms of section 56 of the of the Madibeng Spatial Planning and Land Use Management By-law, 2016 of the property as described above. The property is situated north-east of the R511 Road linking Pretoria and Brits via Schoemansville and approximately 5km south-east of the Brits township. The rezoning is from “Agricultural” to “Agricultural” including a cultivation shed.

The intention of the applicant in this matter is to include a cultivation shed as a primary land use right for purposes of a chicken hatchery.

Any objection(s) and/or comment(s), including the grounds for such objection(s) and/or comment(s) with full contact details (cell number and/or e-mail address), without which the Municipality **and/or applicant** cannot correspond with the person or body submitting the objection(s) and/or comment(s), shall be lodged with, or made in writing to: the Group Head: Economic Development and Spatial Planning, PO Box 106, Brits, 0250 or to ThandoQamba@madibeng.gov.za within 30 days from the date of first publication of the notice in the Provincial Gazette, Beeld and Citizen newspapers.

Dates on which notice will be published: 29 September 2020 and 6 October 2020.

Closing date for any objections and/or comments: 29 October 2020

Should any interested and affected party wish to view or obtain a copy of the land development application, a copy can be requested from the Municipality, by requesting such copy through the following contact details: ThandoQamba@madibeng.gov.za. Alternatively, an identical copy of the applicant's land use application may be requested using the following contact details of the applicant:

- Email address: hugo@practicegroup.co.za
- Postal address: PO Box 35895, Menlopark, 0102
- Address of applicant: The Practice Group, cnr of Brooklyn Road and First Street, Menlo Park, Pretoria, 0081
- Contact telephone number: (012) 362 1741

In addition, the applicant may upon submission of the application either forward a copy electronically or publish the application, with confirmation of completeness by the Municipality, accompanying the electronic copy or on their website, if any. The applicant shall ensure that the copy published or forwarded to any interested and affected party shall be the copy submitted with the Municipality.

For purposes of obtaining a copy of the application, it must be noted that the interested and affected party must provide the Municipality and the applicant with an e-mail address or other means by which to provide the said copy electronically.

No part of the documents provided by the Municipality or the applicant, may be copied, reproduced or in any form published or used in a manner that will infringe on intellectual property rights of the applicant.

Should any interested or affected party not take any steps to view and or obtain a copy of the land development application, the failure by an interested and affected party to obtain a copy of an application shall not be regarded as grounds to prohibit the processing and consideration of the application.

Full particulars and plans (if any) may be inspected during normal office hours between 8h00 and 16h30 at the offices of the applicant as set out above, for a period of 30 days from the date of first publication of the notice namely 29 September 2020. The costs of any hard copies of the application will be for the account of the party requesting same.

Reference: 13/1/5/2/1/1/92

29-6

KENNISGEWING 73 VAN 2020

MADIBENG PLAASLIKE MUNISIPALITEIT
KENNISGEWING VAN 'N HERSONERING IN TERME VAN ARTIKEL 56 VAN DIE MADIBENG SE GRONDGEBRUIKSBESTUURVERORDENING, 2016

Ek, Hugo Benadie van The Practice Group (Edms) Bpk, synde die applikant in my hoedanigheid as gemagtigde agent van die eienaar van Gedeelte 322 van die Plaas Hartebeestfontein 445 JQ gee hiermee ingevolge Artikel 85(3)(a) van die Madibeng se Grondgebruiksbestuurverordening, 2016, kennis dat ek by die Madibeng Plaaslike Munisipaliteit aansoek gedoen het vir die hersonering ingevolge Artikel 56 van die Madibeng se Grondgebruiksbestuur Verordening, 2016 van die bogenoemde eiendom. Die eiendom is geleë noord-oos van die R511-pad tussen Pretoria en Brits via Schoemansville en ongeveer 5 km suid-oos van die Brits Dorp. Die hersonering is van "Landbou" na "Landbou" insluitend 'n kweekhuis.

Die voorneme van die applikant is om 'n kweekhuis in te sluit as primêre grondgebruiksreg vir doeleindes van 'n hoenderbroeiery.

Enige beswaar(e) en/of kommentar(e), insluitend die gronde van beswaar(e) en/of kommentaar(e) met die volle kontakbesonderhede (selfoonnommer en/of epos adres) waarsonder die Munisipaliteit en/of applikant nie kan korrespondeer met die persoon of liggaam wat die beswaar(e) en/of kommentaar(e) indien, sal gerig word of skriftelik ingedien word by of tot : Die Bestuurshoof: Ekonomiese Ontwikkeling en Ruimtelike Beplanning, Posbus 106, Brits, 0250 of ThandoQamba@madibeng.gov.za binne 30 dae van die datum van eerste verskyning van die kennisgewing in die Provinsiale Gazette, Beeld en Citizen koerante.

Datums waarop kennisgewing gepubliseer word: 29 September 2020 en 6 Oktober 2020.

Sluitingsdatum vir enige besware/ kommentare: 29 Oktober 2020

Sou enige belanghebbende of geaffekteerde party, 'n afskrif van die grondgebruiksaansoek wil bekom, kan 'n afskrif van die Munisipaliteit aangevra word. So 'n afskrif kan versoek word deur die volgende kontakbesonderhede te gebruik: ThandoQamba@madibeng.gov.za. Alternatiewelik kan 'n identiese afskrif van die grondgebruiksaansoek van die applikant versoek word deur die volgende kontakbesonderhede van die applikant te gebruik:

- Epos adres: hugo@practicegroup.co.za
- Posadres: Posbus 35895, Menlopark, 0102
- Adres van applikant: The Practice Group, h/v van Brooklynweg en Eerstestraat, Menlo Park, Pretoria, 0081
- Kontak telefoonnommer: (012) 362 1741

Daarbenewens kan die aansoeker by indiening van die aansoek óf 'n afskrif elektronies deurstuur óf die aansoek op sy webwerf publiseer (indien van toepassing) wat die bevestiging van die volledigheid daarvan deur die munisipaliteit vergesel. Die aansoeker sal toesien dat die afskrif wat gepubliseer is of aan enige belanghebbende en geaffekteerde party deurgegee word, die afskrif is wat by die munisipaliteit voorgelê is.

Ten einde 'n afskrif van die aansoek te bekom, moet daarop gelet word dat die belanghebbende en geaffekteerde party 'n epos adres of ander kontakbesonderhede aan die munisipaliteit en die aansoeker moet verskaf om sodanige afskrif elektronies te bekom.

Geen deel van die dokumente wat deur die munisipaliteit of die aansoeker voorsien word, mag gekopieër, gereproduseer word, of in enige vorm gepubliseer of gebruik word op 'n manier wat inbreuk maak op die regte van die applikant nie.

Indien 'n belanghebbende of geaffekteerde party nie stappe doen om 'n afskrif van die grondontwikkelingsaansoek te besigtig of te bekom nie, word die sodanige versuim nie as rede beskou om die verwerking en oorweging van die aansoek te verhoed nie.

Volledige besonderhede en planne (indien enige) kan gedurende gewone kantoorure tussen 8h00 en 16h30 by die kantore van die applikant, soos hierbo uiteengesit, besigtig word, vir 'n tydperk van 30 dae vanaf die datum van eerste verskyning van die kennisgewing naamlik 29 September 2020 Die koste van enige afskrif van die aansoek sal vir die rekening van die party wees wat dit versoek.

Verwysing: 13/1/5/2/1/1/92

29-6

NOTICE 74 OF 2020

NOTICE IN TERMS OF SECTION 17(1) OF THE RUSTENBURG LOCAL MUNICIPALITY SPATIAL PLANNING AND LAND USE MANAGEMENT BY-LAW, 2018 FOR A CHANGE OF LAND USE RIGHTS, KNOWN AS A REZONING. RUSTENBURG AMENDMENT SCHEME 2071

I, Dawid Jacobus Bos (ID No:5712165113080), of the firm Maxim Planning Solutions (Pty) Ltd (2002/017393/07), being the authorised agent of the owners of Portion 468 (a portion of Portion 67) of the farm Waterkloof Nr 305, Registration Division J.Q., North West Province hereby gives notice in terms of Section 17(1)(d) of the Rustenburg Local Municipality Spatial Planning and Land Use Management By-Law, 2018, that I have applied to the Rustenburg Local Municipality for the change of land use rights also known as rezoning with the following proposals: A)The rezoning of the property described above, situated adjacent to the Dinie Estates Road, approximately 2.5 km South-west of the town of Kroondal, from "Agricultural" to "Special" for a Training Facility, including two (2) dwelling units, offices, practical training areas for construction vehicles, storage of training material, workshop for on-site job training, as well as workers dwelling units, as defined in Annexure 2356 to the Scheme. B) All properties situated adjacent to Portion 468 (a portion of Portion 67) of the farm Waterkloof Nr 305, Registration Division J.Q., North West Province, could thereby be affected by the rezoning application. C) The rezoning entails that all existing structures remain on site and be used for purposes as stipulated in Site Development Plan, as defined in Annexure 2356, with a maximum height of two (2) storeys, a maximum F.A.R. of 0.1 and a maximum coverage of 10%.

Particulars of the application will lie for inspection during normal office hours at the office of the Municipal Manager, Room 319, Missionary Mpheni House, corner of Nelson Mandela- and Beyers Naude Drive, Rustenburg for the period of 28 days from **06 October 2020**.Objections to or representations in respect of the application must be lodged with or made in writing to the Municipal Manager at the above address or at P.O. Box 16, Rustenburg, 0300 within a period of 28 days from **06 October 2020.**

Address of authorised agent: Maxim Planning Solutions (Pty) Ltd (2002/017393/07), @ Office Building, 67 Brink Street, Rustenburg, P.O. Box 21114, Proteapark, 0305. Tel: (014) 592-9489. (2/1889/R/L)

06-13

KENNISGEWING 74 VAN 2020

KENNISGEWING INGEVOLGE ARTIKEL 17(1) VAN DIE RUSTENBURG PLAASLIKE MUNISIPALITEIT RUIMTELIKE BEPLANNING EN GRONDGEBRUIKBESTUUR VERORDENING, 2018 VIR 'N VERANDERING VAN DIE GRONDGEBRUIKSREGTE, BEKEND AS 'N HERSONERING. RUSTENBURG WYSIGINGSKEMA 2071

Ek, Dawid Jacobus Bos (ID No:5712165113080), van die firma Maxim Planning Solutions (Edms) Bpk (2002/017393/07), synde die gemagtigde agent van die eienaars van Gedeelte 468 ('n gedeelte van Gedeelte 67) van die plaas Waterkloof Nr 305, Registrasie Afdeling J.Q., Noordwes Provinsie gee hiermee ingevolge Artikel 17(1)(d) van die Rustenburg Plaaslike Munisipaliteit Ruimtelike Beplanning en Grondgebruikbestuur Verordening, 2018 kennis dat ek by die Rustenburg Plaaslike Munisipaliteit aansoek gedoen het vir die verandering van grondgebruiksregte ook bekend as hersonering met die volgende voorstelle: A) Die hersonering van die eiendom hierbo beskryf, geleë aangrensend tot die Dinie Estates Pad, ongeveer 2.5 km Suid-wes van die dorp van Kroondal, vanaf "Landbou" na "Spesiaal" vir 'n Opleidingfasiliteit, insluitende twee (2) wooneenhede, kantore, praktiese opleidings areas vir konstruksievoertuie, stoor van opleidingsmateriaal, werkswinkel vir 'op perseel' opleiding, asook werkerswooneenhede, soos omskryf in Bylae 2356 tot die Skema. B) Alle eiendomme geleë aanliggend tot Gedeelte 468 ('n gedeelte van Gedeelte 67) van die plaas Waterkloof Nr 305, Registrasie Afdeling J.Q., Noordwes Provinsie, kan moontlik deur die hersonering geraak word. C) Die hersonering behels dat alle bestaande strukture behoue sal bly en gebruik word vir doeleindes soos gestipuleer in die Terreinontwikkelingsplan, soos omskryf in Bylae 2356, met 'n maksimum hoogte beperking van twee (2) verdiepings, 'n maksimum V.O.V. van 0.1 en 'n maksimum dekking van 10%.

Besonderhede van die aansoek lê ter insae gedurende gewone kantoorure by die kantoor van die Munisipale Bestuurder, Kamer 319, Missionary Mpheni House, hoek van Nelson Mandela- en Beyers Naude Rylaan, Rustenburg vir 'n tydperk van28 dae vanaf **06 Oktober 2020**. Besware teen of vertoë ten opsigte van die aansoek moet binne 'n tydperk van 28 dae vanaf **06 Oktober 2020** skriftelik by of tot die Munisipale Bestuurder by bovermelde adres of by Posbus 16, Rustenburg, 0300 ingedien of gerig word.

Adres van gemagtigde agent: Maxim Planning Solutions (Edms) Bpk (2002/017393/07), @ Office Gebou, Brinkstraat 67, Rustenburg, Posbus 21114, Proteapark, 0305. Tel: (014) 592-9489. (2/1889/R/L)

06-13

NOTICE 75 OF 2020

MADIBENG SPATIAL PLANNING AND LAND-USE MANAGEMENT BYLAW, 2016
HARTBEESPOORT AMENDMENT SCHEME 1/504

It is hereby notified that in terms of Section 56 of the "*draft*" Madibeng Spatial Planning and Land-Use Management Bylaw, 2016 (as published in the North-west Provincial Gazette on 21 March 2017), the Madibeng Local Municipality approved the amendment of the Hartbeespoort Town-planning Scheme, 1993, by the rezoning of Erf 777 Schoemansville from "*Residential 1*" to "*Special for one dwelling house and/or a place of refreshment".*

Map 3 and the scheme clauses of the Amendment Scheme are filed at the Madibeng Local Municipality, Van Velden Street, Brits; and are open for inspection at all reasonable times.

The Amendment Scheme is known as the Hartbeespoort Town-planning Amendment Scheme 1/504

Mr. Neo Maape
Act. Municipal Manager
Madibeng Local Municipality

NOTICE 76 OF 2020

MADIBENG SPATIAL PLANNING AND LAND-USE MANAGEMENT BYLAW, 2016
HARTBEESPOORT AMENDMENT SCHEME 1/504

It is hereby notified that in terms of Section 56 of the "*draft*" Madibeng Spatial Planning and Land-Use Management Bylaw, 2016 (as published in the North-west Provincial Gazette on 21 March 2017), the Madibeng Local Municipality approved the amendment of the Hartbeespoort Town-planning Scheme, 1993, by the rezoning of Erf 777 Schoemansville from "*Residential 1*" to "*Special for one dwelling house and/or a place of refreshment".*

Map 3 and the scheme clauses of the Amendment Scheme are filed at the Madibeng Local Municipality, Van Velden Street, Brits; and are open for inspection at all reasonable times.

The Amendment Scheme is known as the Hartbeespoort Town-planning Amendment Scheme 1/504

Mr. Neo Maape
Act. Municipal Manager
Madibeng Local Municipality

PROCLAMATION • PROKLAMASIE

PROCLAMATION 18 OF 2020

NOTICE OF AN APPROVAL OF AN AMENDMENT SCHEME IN TERMS OF SECTION 17(1)(V) OF THE RUSTENBURG LOCAL MUNICIPALITY SPATIAL PLANNING AND LAND USE MANAGEMENT BY- LAW, 2018

RUSTENBURG AMENDMENT SCHEME 1983, 1922, 1911, 1932, 2017 AND 1939

It is hereby notified in terms of the provisions of Section 17(1) of the Rustenburg Local Municipality Spatial Planning and Land Use Management By-Law, 2018, that the Rustenburg Local Municipality has approved the application for the amendment of the Rustenburg Land Use Management Scheme, 2005, being the Rezoning of the under mentioned properties from its present zoning to the new zoning, as indicated below subject to certain further conditions:

Amendment Scheme Number	Description of property	Present Zoning	New Zoning
1983	Remaining Extent of 1221, Rustenburg Township	"Residential 1"	"Residential 2" including Residential Buildings subject to conditions as contained in Annexure 2282
1922	Portion 1 of Erf 591, Rustenburg Township	"Residential 1"	"Residential 2" including Residential Buildings subject to conditions as contained in Annexure 2223
1911	Portion 2 of Erf 565, Rustenburg Township	"Residential 1"	"Residential 2" including Residential Buildings Parameters subject to conditions as contained in Annexure 2212
1932	Remaining Extent of Portion 1 of Erf 687, Rustenburg Township	"Residential 1"	"Residential 2" including Residential Buildings subject to conditions as contained in Annexure 2233
2017	Portion 8 of Erf 1937, Rustenburg Township	"Residential 1"	"Special" for the purposes of Place of Instruction subject to conditions as contained in Annexure 2303
1939	Erf 2046, Rustenburg Extension 7 Township	"Residential 1"	"Residential 2" including Residential Buildings subject to conditions as contained in Annexure 2239

Land Use Scheme and the Scheme clauses and Annexures of this amendment scheme are filed with the Municipality and are open for inspection during normal office hours.

This amendment is known as Rustenburg Amendment Schemes 1983, 1922, 1911, 1932, 2017 AND 1939 shall come into operation on the date of publication of this notice.

MUNICIPAL MANAGER, MR VICTOR SELLO MAKONA
Date of publication: 6 October 2020
Notice No: 47/2020

PROKLAMASIE 18 VAN 2020

KENNISGEWING VAN 'N GOEDKEURING VAN 'N WYSIGINGSKEMA INGEVOLGE ARTIKEL 17(1)(V) VAN DIE RUSTENBURG PLAASLIKE MUNISIPALITEIT RUIMTELIKE BEPLANNING EN GRONDGEBRUIKBESTUUR VERORDENING, 2018

WYSIGINGSKEMA 1983, 1922, 1911, 1932, 2017 EN 1939

Hiermee word ingevolge die bepalings van Artikel 17(1) van die Rustenburg Plaaslike Munisipaliteit se Ruimtelike Beplanning en Grondgebruikbestuur Verordening, 2018, dat die Rustenburg Plaaslike Munisipaliteit die aansoek om die wysiging van die Rustenburg Grondgebruikbestuurskema, 2005, synde die hersonering van die ondergenoemde eiendomme vanaf die huidige sonering na die nuwe sonering, soos hieronder aangedui, onderworpe aan sekere verdere voorwaardes:

Wysigingskema Nommer	Beskrywing van eiendom	Huidige Sonering	Nuwe Sonering
1983	Resterende Gedeelte van Erf 1221, Rustenburg Dorpsgebied	“Residensieel 1”	“Residensieel 2” insluitend Residensiële Geboue onderworpe aan voorwaardes soos vervat in Bylae 2282
1922	Gedeelte 1 van Erf 1006, Rustenburg Dorpsgebeid	“Residensieel 1”	“Residensieel 2” insluitend Residensiële Geboue onderworpe aan voorwaardes soos vervat in Bylae 2223
1911	Gedeelte 2 van Erf 565, Rustenburg Dorpsgebeid	“Residensieel 1”	“Residensieel 2” insluitend Residensiële Geboue onderworpe aan voorwaardes soos vervat in Bylae 2212
1932	Resterende Gedeelte van Gedeelte 1 van Erf 687, Rustenburg Dorpsgebied	“Residensieel 1”	“Residensieel 2” insluitend Residensiële Geboue onderworpe aan voorwaardes soos vervat in Bylae 2233
2017	Gedeelte 8 van Erf 1937, Rustenburg Dorpsgebeid	“Residensieel 1”	“Spesiaal” vir die doeleindes van die plek van onderrig onderworpe aan voorwaardes soos vervat in Bylae 2303
1939	Erf 2046, Rustenburg Uitbreiding 7 Dorpsgebied	“Residensieel 1”	“Residensieel 2” insluitend Residensiële Geboue onderworpe aan voorwaardes soos vervat in Bylae 2239

Grondgebruikskema en die Skemaklousules en Bylae van hierdie wysigingskema word by die Munisipaliteit ingedien en is beskikbaar vir inspeksie gedurende normale kantoorure.

Hierdie wysiging staan bekend as Rustenburg Wysigingskemas 1983, 1922, 1911, 1932, 2017 en 1939 tree in werking op die datum van publikasie van hierdie kennisgewing.

MUNISIPALE BESTUURDER, MNR VICTOR SELLO MAKONA
Datum van publikasie: 6 Oktober 2020
Kennisgewing No: 47/2020

PROVINCIAL NOTICE 129 OF 2020

NOTICE OF APPLICATION FOR AMENDMENT OF TOWN PLANNING SCHEME IN TERMS OF SECTION 86(2) OF THE MADIBENG LOCAL MUNICIPALITY SPATIAL PLANNING AND LAND USE BY LAW 2016

I/we EBRAHIM DAWOOD of DAWOOD KADER & ASSOCIATES (PTY) LTD (full name), being the authorised agent of the owner of A Part of Portion 146 (A Portion of Portion 173) Farm Hartebeesfontein 445 JQ - I hereby give notice in terms of section 86(2) of the Madibeng Spatial Planning and Land Use Management By Law, 2016, that I have applied to the Local Municipality of Madibeng for the amendment of the Town Planning Scheme known as Peri- Urban Town Planning Scheme, 1975, by the rezoning of the property described above, situated at Portion 146 (A Portion of Portion 173) Farm Hartebeesfontein 445 JQ from UNDETERMINED to SPECIAL for A MEDICAL CENTRE AND ANCILLARY USES.

Particulars of the application will lie for inspection during normal office hours at the Municipal Offices, 53 Van Velden Street, Brits for a period of 28 days from 29 September 2020 (date of first provincial gazette publication of this notice), and again on 6 October 2020

Objections to or representations in respect of the application must be lodged with or made in writing to the Municipal Manager, at the above address or at PO Box 106, Brits, 0250, within a period of 28 days from 29 September 2020 and again on 6 October 2020 (date as above).

Address of applicant: DAWOOD KADER & ASSOCIATES (PTY) LTD, P O BOX 12062, QUEENSWOOD, 0121 / MOBILE: 071 681 3383 / EMAIL: townplanner@yahoo.com

29-06

PROVINSIALE KENNISGEWING 129 VAN 2020

KENNISGEWING VAN AANSOEK OM WYSIGING VAN DORPSBEPLANNINGSKEMA INGEVOLGE ARTIKEL 86(2) VAN DIE MADIBENG PLAASLIKE MUNISIPALITEIT RUIMTELIKE BEPLANNING EN GRONDGEBRUIK DEUR DIE REG 2016

Ek / ons EBRAHIM DAWOOD van DAWOOD KADER & ASSOCIATES (PTY) LTD (volle naam), synde die gemagtigde agent van die eienaar van 'n deel van Gedeelte 146 (A Portion of Portion 173) Farm Hartebeesfontein 445 JQ - gee ek hiermee ingevolge van artikel 86 (2) van die Madibeng Ruimtelike Beplanning en Grondgebruiksbestuur by wet, 2016, dat ek by die plaaslike Munisipaliteit Madibeng aansoek gedoen het om die wysiging van die Stadsbeplanningskema, bekend as Peri- Urban Town Planning Scheme, 1975, deur die hersonering van die eiendom hierbo beskryf, gelee op Gedeelte 146 ('n Gedeelte van Gedeelte 173) Plaas Hartebeesfontein 445 JQ vanaf ONBEPALD tot SPESIALE VIR 'N MEDIESE SENTRUM EN GEBRUIK.

Besonderhede van die aansoek le ter insae gedurende gewone kantoorure by die Munisipale Kantore, 53 Van Veldenstraat, Brits vir 'n tydperk van 28 dae vanaf 29 September 2020 (datum van die eerste provinsiale koerantpublikasie van hierdie kennisgewing), en weer aan 6 October 2020

Besware teen of vertoe ten opsigte van die aansoek moet sodanige beswaar of voorlegging op skrif aan die Munisipale Bestuurder by bovermelde adres of by Posbus 106, Brits, 0250, binne 'n tydperk van 28 dae vanaf 29 September 2020 en weer aan 6 October 2020 (datum soos hierbo).

Adres van applikant: DAWOOD KADER & Associates (Edms) Bpk, P O BOX 12062, Queenswood, 0121 / Sel: 071 681 3383 / e-pos: townplanner@yahoo.com 29-06

PROVINCIAL NOTICE 130 OF 2020

NOTICE OF APPLICATION FOR AMENDMENT SCHEME IN TERMS OF SECTION 17(1) OF THE RUSTENBURG SPATIAL PLANNING AND LAND USE MANAGEMENT BY LAW 2018 RUSTENBURG AMENDMENT SCHEME 2087

Shadrak Dangala of Keoraletse Holdings as the owner and given power of attorney by the Co-owner of Portion 2 of Erf 366 Rustenburg, Registration Division J.Q North West Province hereby give notice in terms of Section 17(1)(d) of the Rustenburg Spatial Planning and Land Use Management By Law 2018,that I have applied to the Rustenburg Local Municipality for the amendment of the Town Planning Scheme known as the Rustenburg Land Use Management Scheme 2005 by way of Rezoning the property described above also situated at house number 68 Middel street Rustenburg North, from "Residential 1" to "Residential 2" including a Residential Building and 8 Lettable Rooms as defined in Annexure 2372 to the Scheme.This application contains the following proposals:A. The property shall be used entirely for Residential 2" including a Residential Building and Lettable Rooms.B. The adjacent properties and others in the area will be affected.C. The proposed rezoning has the following development parameters:Property size: 1428m², Maximum Height: 2 Storeys, Maximum Coverage: 50%Maximum FAR: 0.3, Density: 60 Dwelling Units per HectareParticulars of the application will lie for inspection during normal working hours at the office of the Municipal Manager Room 319 Missionary Mpheni House, Cnr of Nelson Mandela and Beyers Naude Streets Rustenburg for a period of 28 days from 29 September 2020.Objections to or representations in respect of the application must be lodged with or made in writing to the Municipal Manager at the above-entioned address or at P.O. BOX 16 Rustenburg 0300 within28 days from 29 September 2020.The notice will be placed on the Subject property for a period of 28 days from the date of the first publication on the Provincial Gazette, Beeld and Citizen Newspapers.Publication dates: 29 September and 06 October 2020.Closing date for Objections: 26 October 2020.Postal Address: 68 Middel street Rustenburg 0300 Contact number 0823658319/0829740019.

29–6

PROVINSIALE KENNISGEWING 130 VAN 2020

KENNISGEWING VAN AANSOEK OM WYSIGINGSKEMA INGEVOLGE ARTIKEL 17 (1) VAN DIE RUSTENBURG RUIMTELIKE BEPLANNING EN GRONDGEBRUIKSBESTUUR VOLGENS WET 2018 RUSTENBURG WYSIGINGSKEMA 2087

Shadrak Dangala van Keoraletse Holdings as eienaar en volmag gegee deur die mede-eienaar van Gedeelte 2 van Erf 366 Rustenburg, Registrasie Afdeling JQ Noordwes Provinsie, gee hiermee kennis ingevolge Artikel 17 (1) (d) van die Rustenburg Ruimte Beplanning en grondgebruikbestuur ingevolge die wet 2018, dat ek by die Rustenburg Plaaslike Munisipaliteit aansoek gedoen het vir die wysiging van die Stadsbeplanningskema, bekend as die Rustenburg Grondgebruikbestuurskema 2005, by wyse van die hersonering van die bogenoemde eiendom, geleë ook by huis nommer 68 Middel straat Rustenburg-Noord, vanaf "Residensieel 1" tot "Residensieel 2", insluitend 'n residensiële gebou en 8 verhuurbare kamers soos omskryf in Aanhangsel 2372 by die Skema. Hierdie aansoek bevat die volgende voorstelle: A. Die eiendom sal volledig vir Residensieel 2 gebruik word, insluitend 'n residensiële gebou en verhuurbare kamers. Die aangrensende eiendomme en ander in die omgewing sal geraak word. C. Die voorgestelde hersonering het die volgende ontwikkelingsparameters: Eiendomsgrootte: 1428m², Maksimum Hoogte: 2 verdiepings, Maksimum dekking: 50% Maksimum FAR: 0,3, digtheid: 60 wooneenhede per hektaarBesonderhede van die aansoek le ter insae gedurende gewone werkure by die kantoor van die Munisipale Bestuurder, Room 319 Missionary Mpheni House, h / v Nelson Mandela - en Beyers Naudestraat Rustenburg, vir 'n tydperk van 28 dae vanaf 29 September 2020. Besware teen of vertoe in die aansoek moet skriftelik by die Munisipale Bestuurder by bovermelde adres of by die PO ingedien of gerig word BOX 16 Rustenburg 0300 binne 28 dae vanaf 29 September 2020.Die kennisgewing word op die onderwerp se eiendom geplaas vir 'n tydperk van 28 dae vanaf die datum van die eerste publikasie in die Provinsiale Koerant, Beeld en Citizen Newspapers. Publikasiedatums: 29 September en 06 Oktober 2020. Sluitingsdatum vir besware: 26 Oktober 2020 .Posadres: Middelstraat 68 Rustenburg 0300 Kontaknommer 0823658319/0829740019.

29–6

PROVINCIAL NOTICE 131 OF 2020

NOTICE IN TERMS OF SECTIONS 62(1), 94,95 AND 96 OF THE CITY OF MATLOSANA LOCAL MUNICIPALITY SPATIAL PLANNING AND LAND USE MANAGEMENT BY LAW, 2016. KLERKSDORP LAND USE MANAGEMENT SCHEME, 2005 SCHEME NUMBER 1301

Notice is hereby given, in terms of section 62(1), 94, 95 and 96 of the City of Matlosana Local Municipality Spatial Planning and Land Use Management By-Law, 2016, that we, Ace Environmental Solutions (Pty) Ltd, have applied to the City of Matlosana Local Municipality for an amendment of the land use scheme. An application has been submitted to the municipality for the rezoning of Erf 1466, Klerksdorp Township Extension 3 from "Residential 1" to "Institutional" to allow for Public Worship with the addition of a scheme document to allow for the construction of a Telecommunication Mast.

The above-mentioned application will be open for inspection during normal office hours, at The City of Matlosana, Record Section, Basement Klerksdorp Civic Centre, Corner of OR Tambo and Braam Fisher Street, for a period of 30 days from 29 September 2020. Any objection or comments with regard to the application must be submitted in writing to both the agent, at the email address below and the Municipal Manager, City of Matlosana Municipality at the above address or be posted to P.O. Box 99 Klerksdorp 2570, within a period of 30 days from 29 September to 30 October 2020. Objections must include telephone numbers, email addresses, and physical addresses.

Relevant Municipal Employee: Mr. D. Selemoseng, Assistant Director: Town Planning, Tel: 018 487 8365
Authorised Agent: ACE Environmental Solutions (Pty) Ltd, Postnet Suite 207, Private Bag X32, Highveld Park, 0169, Suite 13B, Benchmark Office Park, 1 Larch Nook, Centurion, 0157. Tel: (012) 663 5200, Cell: 083 536 4999, Email Address: lizanne@ace-env.co.za
DATE: 29 September 2020 to 30 October 2020
Municipal Reference: 13/1/8/302 Scheme number: 1301

29–6

PROVINSIALE KENNISGEWING 131 VAN 2020

KENNISGEWING INGEVOLGE ARTIKEL 62(1), 94, 95 EN 96 VAN DIE STAD VAN MATLOSANA PLAASLIKE MUNISIPALITEIT RUIMTELIKE BEPLANNING EN BEHEER VAN GRONGERBUIK DEUR DIE WET, 2016. KLERKSDORP GRONDGEBRUIKSBESTUURSKEMA, 2005. SKEMANOMMER 1301

Kragtens artikel 62 (1), 94, 95 en 96 van die Stad Matlosana Plaaslike Munisipaliteit, Ruimtelike Beplanning en Grondgebruiksbestuur By-Wet, 2016, word hiermee kennis gegee dat ons, Ace Environmental Solutions (Pty) Ltd, aansoek gedoen het aan die Stad Matlosana Plaaslike Munisipaliteit vir 'n wysiging van die grondgebruikskema. 'n Aansoek is by die Munisipaliteit ingedien vir die hersonering van Erf 1466, Dorp Klerksdorp Uitbreiding 3 van “Residensieel 1” na “Institusioneel” om toe te laat vir openbare aanbidding met die toevoeging van 'n skemadokument om voorsiening te maak vir die oprigting van 'n telekommunikasietoring.

Bogenoemde aansoek lê ter insae gedurende gewone kantoorure by die Rekordafdeling, kelderverdieping, Klerksdorp Burgersentrum, Hoek van OR Tambo en Braam Fisherstraat, vir 'n tydperk van 30 dae vanaf 29 September 2020. Enige beswaar of kommentaar ten opsigte van die aansoek moet skriftelik by die agent ingedien word by die onderstaande e-posadres en die Munisipale Bestuurder van die Stad Matlosana Munisipaliteit by bogenoemde adres of aan die Poskantoor gepos word. Posbus 99 Klerksdorp 2570, binne 'n tydperk van 30 dae vanaf 29 September to 30 Oktober 2020. Besware moet telefoonnommers, e-posadresse en fisiese adresse insluit.

Relevante munisipale werknemer: Mnr. D. Selemoseng, Assistent-Direkteur: Stadsbeplanning, Tel: 018 487 8365
Gemagtigde Agent: ACE Environmental Solutions (Pty) Ltd, Postnet Suite 207, Privaatsak X32, Highveld Park, 0169, Suite 13B, Benchmark Office Park, 1 Larch Nook, Centurion, 0157. Tel: (012) 663 5200, Sell: 083 536 4999, e-posadres: lizanne@ace-env.co.za.
DATUM: 29 September tot 30 Oktober 2020
Munisipale verwysing: 13/1/8/302 Skema Nommer: 1301

29–6

PROVINCIAL NOTICE 132 OF 2020

NOTICE IN TERMS OF SECTIONS 62(1), 94,95 AND 96 OF THE CITY OF MATLOSANA LOCAL MUNICIPALITY SPATIAL PLANNING AND LAND USE MANAGEMENT BY LAW, 2016. KLERKSDORP LAND USE MANAGEMENT SCHEME, 2005 SCHEME NUMBER 1302

Notice is hereby given, in terms of section 62(1), 94, 95 and 96 of the City of Matlosana Local Municipality Spatial Planning and Land Use Management By-Law, 2016, that we, Ace Environmental Solutions (Pty) Ltd, have applied to the City of Matlosana Local Municipality for an amendment of the land use scheme. An application has been submitted to the municipality for the rezoning of Erf 729, Alabama Township Extension 1 from “Residential 1” to “Institutional” to allow for Public Worship with the addition of a scheme document to allow for the construction of a Telecommunication Mast.

The above-mentioned application will be open for inspection during normal office hours, at The City of Matlosana, Record Section, Basement Klerksdorp Civic Centre, Corner of OR Tambo and Braam Fisher Street, for a period of 30 days from 29 September 2020. Any objection or comments with regard to the application must be submitted in writing to both the agent, at the email address below and the Municipal Manager, City of Matlosana Municipality at the above address or be posted to P.O. Box 99 Klerksdorp 2570, within a period of 30 days from 29 September to 30 October 2020. Objections must include telephone numbers, email addresses, and physical addresses.

Relevant Municipal Employee: Mr. D. Selemoseng, Assistant Director: Town Planning, Tel: 018 487 8365
Authorised Agent: ACE Environmental Solutions (Pty) Ltd, Postnet Suite 207, Private Bag X32, Highveld Park, 0169, Suite 13B, Benchmark Office Park, 1 Larch Nook, Centurion, 0157. Tel: (012) 663 5200, Cell: 083 536 4999, Email Address: lizanne@ace-env.co.za
DATE: 29 September 2020 to 30 October 2020
Municipal Reference: 13/1/8/303 Scheme number: 1302

29–6

PROVINSIALE KENNISGEWING 132 VAN 2020

KENNISGEWING INGEVOLGE ARTIKEL 62(1), 94, 95 EN 96 VAN DIE STAD VAN MATLOSANA PLAASLIKE MUNISIPALITEIT RUIMTELIKE BEPLANNING EN BEHEER VAN GRONGERBUIK DEUR DIE WET, 2016. KLERKSDORP GRONDGEBRUIKSBESTUURSKEMA, 2005. SKEMANOMMER 1302

Kragtens artikel 62 (1), 94, 95 en 96 van die Stad Matlosana Plaaslike Munisipaliteit, Ruimtelike Beplanning en Grondgebruiksbestuur By-Wet, 2016, word hiermee kennis gegee dat ons, Ace Environmental Solutions (Pty) Ltd, aansoek gedoen het aan die Stad Matlosana Plaaslike Munisipaliteit vir 'n wysiging van die grondgebruikskema. 'n Aansoek is by die Munisipaliteit ingedien vir die hersonering van Erf 729, Dorp Alabama Uitbreiding 1 van “Residensieel 1” na “Institusioneel” om toe te laat vir openbare aanbidding met die toevoeging van 'n skemadokument om voorsiening te maak vir die oprigting van 'n telekommunikasietoring.

Bogenoemde aansoek lê ter insae gedurende gewone kantoorure by die Rekordafdeling, kelderverdieping, Klerksdorp Burgersentrum, Hoek van OR Tambo en Braam Fisherstraat, vir 'n tydperk van 30 dae vanaf 29 September 2020. Enige beswaar of kommentaar ten opsigte van die aansoek moet skriftelik by die agent ingedien word by die onderstaande e-posadres en die Munisipale Bestuurder van die Stad Matlosana Munisipaliteit by bogenoemde adres of aan die Poskantoor gepos word. Posbus 99 Klerksdorp 2570, binne 'n tydperk van 30 dae vanaf 29 September to 30 Oktober 2020. Besware moet telefoonnommers, e-posadresse en fisiese adresse insluit.

Relevante munisipale werknemer: Mnr. D. Selemoseng, Assistent-Direkteur: Stadsbeplanning, Tel: 018 487 8365
Gemagtigde Agent: ACE Environmental Solutions (Pty) Ltd, Postnet Suite 207, Privaatsak X32, Highveld Park, 0169, Suite 13B, Benchmark Office Park, 1 Larch Nook, Centurion, 0157. Tel: (012) 663 5200, Sell: 083 536 4999, e-posadres: lizanne@ace-env.co.za.
DATUM: 29 September tot 30 Oktober 2020
Munisipale verwysing: 13/1/8/303 Skema Nommer: 1302

29–6

PROVINCIAL NOTICE 136 OF 2020

NORTH WEST PROVINCE

MUNICIPAL DEMARCATION BOARD : DELIMITATION OF MUNICIPAL WARDS IN TERMS OF THE LOCAL GOVERNMENT : MUNICIPAL STRUCTURES ACT, 1998.

Moretele Local Municipality

NW371

In terms of Item 5 (1) of Schedule 1 to the Local Government: Municipal Structures Act, 1998 (Act No. 117 of 1998) (the Act) the Municipal Demarcation Board hereby publishes its delimitation of wards for the above-mentioned municipality. Particulars of the delimitation are listed in the Schedule.

In terms of Item 5 (2) of Schedule 1 to the Act, any person aggrieved by the delimitation may, within 14 days of publication of this notice, submit objections in writing to:

The Municipal Demarcation Board
Private Bag X123
Centurion
0046

Fax: 086 5248643
Email: registry@demarcation.org.za

The attached form MDB 5 must please be used to object. The form is also available on www.demarcation.org.za.

MR THABO MANYONI
CHAIRPERSON: MUNICIPAL DEMARCATION BOARD

In terms of section 18(3) of the Local Government: Municipal Structures Act, 1998 (Act 117 of 1998), the MEC responsible for local government has determined that the municipal council consists of **52** councillors.

After having consulted the Independent Electoral Commission, The Municipal Demarcation Board has delimited the municipality into **26** wards in terms of Schedule 1 of the Act.

The number of registered voters in each ward does not vary by more than fifteen percent from the norm. The norm was determined by dividing the total number of voters on the municipal segment of the national common voters roll, namely **96501** voters on 5 March 2019, by the number of wards in the municipality.

The schedule for each ward and a map of each ward is attached. In case of a discrepancy between the map and this schedule, the map will prevail. In case of a discrepancy between the map and this schedule, the map will prevail.

The ward numbers, the voting districts and voting stations in each ward, and the number of voters are as follows:

SCHEDULE

Ward 1 comprises of a total of 3289 **registered voters.**

MIN VOTERS 3155 **NORM** 3711 **MAX VOTERS** 4267

VOTING DISTRICT No.	VOTING STATION NAME	NUMBER OF VOTERS	SPLIT VD
86660141	BALESENG PRIMARY SCHOOL	984	
86662233	BOLLANTLOKWE PRIMARY SCHOOL	228	
86662244	MASHILO MATSHO PRIMARY SCHOOL	969	
86662266	TLHOLOE PRIMARY SCHOOL	442	
86660118	MOROKWA - DITLOU PRIMARY SCHOOL	666	

Ward 2 comprises of a total of 3322 **registered voters.**

MIN VOTERS 3155 **NORM** 3711 **MAX VOTERS** 4267

VOTING DISTRICT No.	VOTING STATION NAME	NUMBER OF VOTERS	SPLIT VD
86660185	RAMMUTLA PRIMARY SCHOOL	718	
86663021	AGRICO VOYENTINE COMMUNITY HALL	579	
86660163	MOGOTLHOANENG PRIMARY SCHOOL	802	
86660084	TLOUNANE PRIMARY SCHOOL	276	
86663076	BADUMEDI SECONDARY SCHOOL	947	

Ward 3 comprises of a total of 3695 **registered voters.**

MIN VOTERS 3155 **NORM** 3711 **MAX VOTERS** 4267

VOTING DISTRICT No.	VOTING STATION NAME	NUMBER OF VOTERS	SPLIT VD
86663245	CYFERSKUIL COMMUNITY HALL	668	
86660095	CYFERSKUIL LUTHERAN CHURCH	956	
86660152	SWARISANANG PRIMARY SCHOOL	1089	
86662615	UTSANE HIGH SCHOOL	982	

Ward 4 comprises of a total of 3476 **registered voters.**

MIN VOTERS 3155 **NORM** 3711 **MAX VOTERS** 4267

VOTING DISTRICT No.	VOTING STATION NAME	NUMBER OF VOTERS	SPLIT VD
86662255	NYAKALE PRIMARY SCHOOL	454	
86663256	MOK GLAZING WORKSHOP	464	
86660196	BOGOSHI MIDDLE SCHOOL	989	
86660129	MOKGOBOLA-SETSHEDI PRIMARY SCHOOL	487	
86660130	SEKGOPI PRIMARY SCHOOL	1082	

Ward 5 comprises of a total of 3213 **registered voters.**

MIN VOTERS 3155 **NORM** 3711 **MAX VOTERS** 4267

VOTING DISTRICT No.	VOTING STATION NAME	NUMBER OF VOTERS	SPLIT VD

86660208	AGRICO HALL	423
86660220	RAMAIFALA PRIMARY SCHOOL	872
86660231	SETUMO SEPHETHE PRIMARY SCHOOL	390
86662378	DIKGOPHANENG COMMUNITY FUNDS	159
86662413	PUO-PHAA SECONDARY SCHOOL	281
86663087	RAMASHITE PRIMARY SCHOOL	561
86663098	IKANENG HIGH SCHOOL	427
86662637	LEKGOLO PRIMARY SCHOOL	100

Ward 6 comprises of a total of 3266 **registered voters.**

MIN VOTERS 3155 **NORM** 3711 **MAX VOTERS** 4267

VOTING DISTRICT No.	VOTING STATION NAME	NUMBER OF VOTERS	SPLIT VD
86662626	MOOKANE PRIMARY SCHOOL	136	
86660073	LEHABE PRIMARY SCHOOL	1230	
86660174	DIPETLEWANE PRIMARY SCHOOL	803	
86662604	NGOBI COMBINED PRIMARY SCHOOL	742	
86660062	TRANSACTIE COMMUNITY HALL	355	

Ward 7 comprises of a total of 3713 **registered voters.**

MIN VOTERS 3155 **NORM** 3711 **MAX VOTERS** 4267

VOTING DISTRICT No.	VOTING STATION NAME	NUMBER OF VOTERS	SPLIT VD
86660297	MAKGABETLOANE PRIMARY SCHOOL	637	
86660646	MOLOTLEGI MALEBYE PRIMARY SCHOOL	886	
86662288	LEBALANGWE PRIMARY SCHOOL	226	
86662356	NYORWE PRIMARY SCHOOL	485	
86662659	KALKBANK PRIMARY SCHOOL	313	
86662660	RAMPEI TSHWAANE MIDDLE SCHOOL	1166	

Ward 8 comprises of a total of 4267 **registered voters.**

MIN VOTERS 3155 **NORM** 3711 **MAX VOTERS** 4267

VOTING DISTRICT No.	VOTING STATION NAME	NUMBER OF VOTERS	SPLIT VD
86660028	MMAKAUNYANE HIGH SCHOOL	1486	
86660286	MAKGATLHANONG PRIMARY SCHOOL	1055	Y
86662828	KHUBAMELO PRIMARY SCHOOL	1243	
86662930	MMASEMPANE PRIMARY SCHOOL	483	

Ward 9 comprises of a total of 4257 **registered voters.**

MIN VOTERS 3155 **NORM** 3711 **MAX VOTERS** 4267

VOTING DISTRICT No.	VOTING STATION NAME	NUMBER OF VOTERS	SPLIT VD
86660714	WORD ALIVE BIBLE CHURCH	852	Y
86662963	TOWER OF PRAISE CHRISTIAN CHURCH	1192	
86660725	T.K MOKONYANE PRIMARY SCHOOL	2213	

Ward 10 comprises of a total of 3953 **registered voters.**

MIN VOTERS 3155 **NORM** 3711 **MAX VOTERS** 4267

VOTING DISTRICT No.	VOTING STATION NAME	NUMBER OF VOTERS	SPLIT VD
86662648	MMATLHWAELE PRIMARY SCHOOL	204	
86662839	MOCHEKO SHOP (MOTSHEKO)	538	
86660275	TLADISTAD PRIMARY SCHOOL	442	
86660264	SEBOANENG SECONDARY SCHOOL	1263	
86660242	RANTEBENG II PRIMARY SCHOOL	862	
86660253	DIRATSAGAE MIDDLE SCHOOL	644	

Ward 11 comprises of a total of 3637 **registered voters.**

MIN VOTERS 3155 **NORM** 3711 **MAX VOTERS** 4267

VOTING DISTRICT No.	VOTING STATION NAME	NUMBER OF VOTERS	SPLIT VD
86660758	THE CHIPMUNKS DAY CARE CENTRE	1810	
86660769	DIKGORWANENG PRIMARY SCHOOL	1037	
86660781	MOGOGELO ROMAN CATHOLIC CHURCH	790	

Ward 12 comprises of a total of 3155 **registered voters.**

MIN VOTERS 3155 **NORM** 3711 **MAX VOTERS** 4267

VOTING DISTRICT No.	VOTING STATION NAME	NUMBER OF VOTERS	SPLIT VD
86663100	THABANG DAY CARE CENTRE	1066	
86663199	BAHWADUBA MIDDLE SCHOOL	208	
86660512	MATHIBESTAD PRIMARY SCHOOL	524	Y
86660488	SEKITLA HIGH SCHOOL	952	
86660534	PULE MIDDLE SCHOOL	405	

Ward 13 comprises of a total of 3311 **registered voters.**

MIN VOTERS 3155 **NORM** 3711 **MAX VOTERS** 4267

VOTING DISTRICT No.	VOTING STATION NAME	NUMBER OF VOTERS	SPLIT VD
86660613	CAROUSEL CRECHE	1099	
86662547	YA BATHO CRECHE`	888	
86663122	ST JOHN APOSTOLIC CHURCH	594	
86663267	AFRICAN CONTINENT MISSION CHURCH	730	

Ward 14 comprises of a total of 3931 **registered voters.**

MIN VOTERS 3155 **NORM** 3711 **MAX VOTERS** 4267

VOTING DISTRICT No.	VOTING STATION NAME	NUMBER OF VOTERS	SPLIT VD
86660578	DERTIG CIVIC	755	
86660602	MMATSHEKO PRIMARY SCHOOL	1133	
86660589	MATLAISANE HIGH SCHOOL	946	
86662895	TLAMELANG DAY CARE CENTRE	1097	

Ward 15 comprises of a total of 3495 **registered voters.**

MIN VOTERS 3155 **NORM** 3711 **MAX VOTERS** 4267

VOTING DISTRICT No.	VOTING STATION NAME	NUMBER OF VOTERS	SPLIT VD
86663335	SODI CRECHE	350	
86660422	SA SEVENTH CHURCH OF GOD	890	
86660444	MMAMARUMO PRIMARY SCHOOL	1117	
86662907	LESANG BANA CRECHE	720	
86663290	MODISE GENERAL DEALER	418	

Ward 16 comprises of a total of 4094 **registered voters.**

MIN VOTERS 3155 **NORM** 3711 **MAX VOTERS** 4267

VOTING DISTRICT No.	VOTING STATION NAME	NUMBER OF VOTERS	SPLIT VD
86663289	JUBILEE MISSION CHURCH - HANIE VIEW	485	
86660433	GLORY CHRISTIAN CHURCH	2013	
86660635	BAIKEMEDI COMMUNITY HEALTH CENTRE	1013	
86660411	BAFEDILE PRIMARY SCHOOL	583	

Ward 17 comprises of a total of 3974 **registered voters.**

MIN VOTERS 3155 **NORM** 3711 **MAX VOTERS** 4267

VOTING DISTRICT No.	VOTING STATION NAME	NUMBER OF VOTERS	SPLIT VD
86660400	ALFRED MAUBANE SECONDARY SCHOOL	1073	
86662277	MMANJAAKGORA PRIMARY SCHOOL	528	
86660398	LETLOPI MIDDLE SCHOOL	252	
86660321	MOSETLHA PRIMARY SCHOOL	890	
86660309	MAKAPANSTAD TRIBAL HALL	773	
86662569	DIPHALA EARLY CENTRE	458	

Ward 18 comprises of a total of 4065 **registered voters.**

MIN VOTERS 3155 **NORM** 3711 **MAX VOTERS** 4267

VOTING DISTRICT No.	VOTING STATION NAME	NUMBER OF VOTERS	SPLIT VD

86660567	SEFAKO COMMUNITY CENTRE	864
86660556	TLHAGELE PRIMARY SCHOOL	1242
86660523	SEMPAPA MIDDLE SCHOOL	1260
86660545	GOOD LUCK SHOP	699

Ward 19 comprises of a total of 3214 **registered voters.**

MIN VOTERS 3155 **NORM** 3711 **MAX VOTERS** 4267

VOTING DISTRICT No.	VOTING STATION NAME	NUMBER OF VOTERS	SPLIT VD
86663302	JUBILEE MISSION CENTRE	385	
86662918	MODIMO LERATO DAY CARE	603	
86662862	MMABODILA CRECHE	499	
86660501	TLADI CRECHE	1035	
86660512	MATHIBESTAD PRIMARY SCHOOL	692	Y

Ward 20 comprises of a total of 3349 **registered voters.**

MIN VOTERS 3155 **NORM** 3711 **MAX VOTERS** 4267

VOTING DISTRICT No.	VOTING STATION NAME	NUMBER OF VOTERS	SPLIT VD
86660343	DIKELEDI MAKAPAN PRIMARY SCHOOL	1213	
86660365	MMAMATHIBE MIDDLE SCHOOL	947	
86660376	MOTSHEGWA HIGH SCHOOL	705	
86662581	TOPOLOGO CHRISTIAN CHURCH	484	

Ward 21 comprises of a total of 3851 **registered voters.**

MIN VOTERS 3155 **NORM** 3711 **MAX VOTERS** 4267

VOTING DISTRICT No.	VOTING STATION NAME	NUMBER OF VOTERS	SPLIT VD
86662750	MORANE SEFAKO	177	
86662761	MORATELE LUTHERAN CHURCH	153	
86660387	TAU SEBELE MIDDLE SCHOOL	636	
86660332	NCHAUPE HIGH SCHOOL	651	
86660219	MORATWE SECONDARY SCHOOL	675	
86662929	ROMAN CATHOLIC CHURCH - KGOMO KGOMO	600	
86660310	MANKALA TECHNICAL & COMMERCIAL HIGH SCHOOL	959	

Ward 22 comprises of a total of 3470 **registered voters.**

MIN VOTERS 3155 **NORM** 3711 **MAX VOTERS** 4267

VOTING DISTRICT No.	VOTING STATION NAME	NUMBER OF VOTERS	SPLIT VD
86660624	RESOURCE CENTRE	678	
86661726	RAMATLA PRIMARY SCHOOL	357	

86662570	RAMAPHOSA KHOSANA SHOP	1376
86663278	ZION CITY APOSTOLIC CHURCH	796
86662536	PLOT 33	263

Ward 23 comprises of a total of 4264 **registered voters.**

MIN VOTERS 3155 **NORM** 3711 **MAX VOTERS** 4267

VOTING DISTRICT No.	VOTING STATION NAME	NUMBER OF VOTERS	SPLIT VD
86660680	RETHUSITSWE COMBINED SCHOOL	806	
86660286	MAKGATLHANONG PRIMARY SCHOOL	682	Y
86660714	WORD ALIVE BIBLE CHURCH	790	Y
86660679	VICTORY RESTORATION FELLOWSHIP CHURCH	730	
86660703	MOTLHANA PRIMARY SCHOOL	642	
86662367	CHRIST THE ROCK OF GLORY MINISTRIES	614	

Ward 24 comprises of a total of 3964 **registered voters.**

MIN VOTERS 3155 **NORM** 3711 **MAX VOTERS** 4267

VOTING DISTRICT No.	VOTING STATION NAME	NUMBER OF VOTERS	SPLIT VD
86660477	MMAMPADI HIGH SCHOOL	936	
86660466	SENTENG PRIMARY SCHOOL	1014	
86660455	LEPONO PRIMARY SCHOOL	908	
86660354	RAMOABI MIDDLE SCHOOL	1106	

Ward 25 comprises of a total of 4051 **registered voters.**

MIN VOTERS 3155 **NORM** 3711 **MAX VOTERS** 4267

VOTING DISTRICT No.	VOTING STATION NAME	NUMBER OF VOTERS	SPLIT VD
86663111	ITHUTENG HIGH SCHOOL	428	
86660657	ST. JOHN APOSTOLIC CHURCH - VUMA	881	
86660668	KOSEA MOEKA PRIMARY SCHOOL	1239	
86660691	ROMAN CATHOLIC CHURCH - GA MMOTLA	903	
86663324	WORD & FIRE MINISTRIES	600	

Ward 26 comprises of a total of 4225 **registered voters.**

MIN VOTERS 3155 **NORM** 3711 **MAX VOTERS** 4267

VOTING DISTRICT No.	VOTING STATION NAME	NUMBER OF VOTERS	SPLIT VD
86660792	MACHAKELA MAMODIBO SECONDARY SCHOOL	905	
86660770	BAPTIST CHURCH - MOGOGELO	741	
86663346	PHOLOKGOLO PRIMARY SCHOOL	391	
86662952	MOSONYANE MIDDLE SCHOOL	476	

86660747	LOALANE HIGH SCHOOL	787
86662817	RAMOSHIE PRIMARY SCHOOL	925

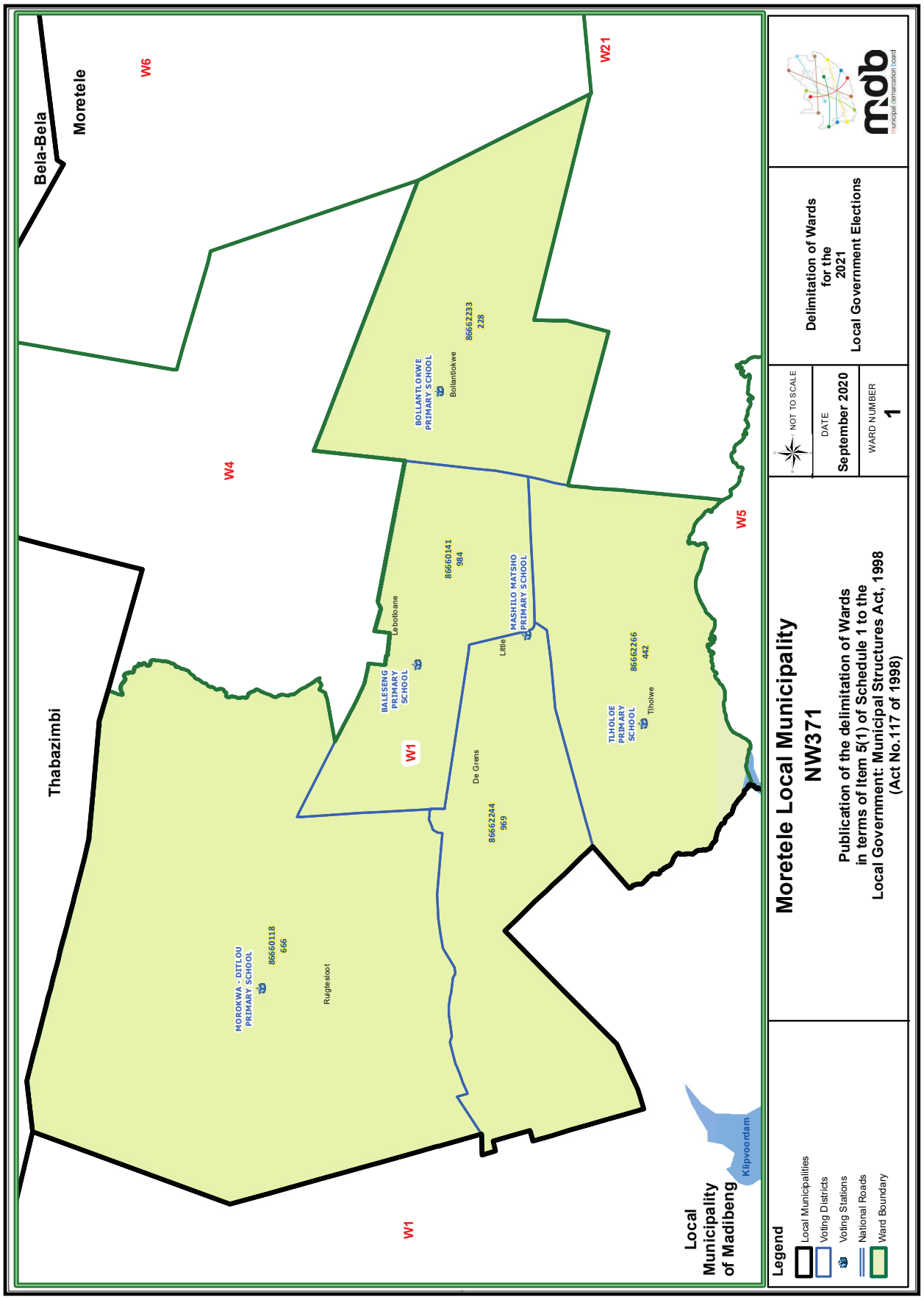
Bela-Bela
Moretele
Thabazimbi
Local Municipality of Madibeng
W1
W4
W5
W6
W21
BOLLANTLOKWE PRIMARY SCHOOL
Bollantlokwe
86662233 228
BALESENG PRIMARY SCHOOL
Lebotloane
86660141 984
MASHILO MATSHO PRIMARY SCHOOL
Little De Grens
86662244 969
TLHOLOE PRIMARY SCHOOL
Tlholwe
86662266 442
MOROKWA - DITLOU PRIMARY SCHOOL
86660118 666
Ruigtesloot
Klipvoordam
Legend
Local Municipalities
Voting Districts
Voting Stations
National Roads
Ward Boundary
Moretele Local Municipality
NW371
Publication of the delimitation of Wards in terms of Item 5(1) of Schedule 1 to the Local Government: Municipal Structures Act, 1998 (Act No.117 of 1998)
NOT TO SCALE
DATE
September 2020
WARD NUMBER
1
Delimitation of Wards for the 2021 Local Government Elections
municipal demarcation board

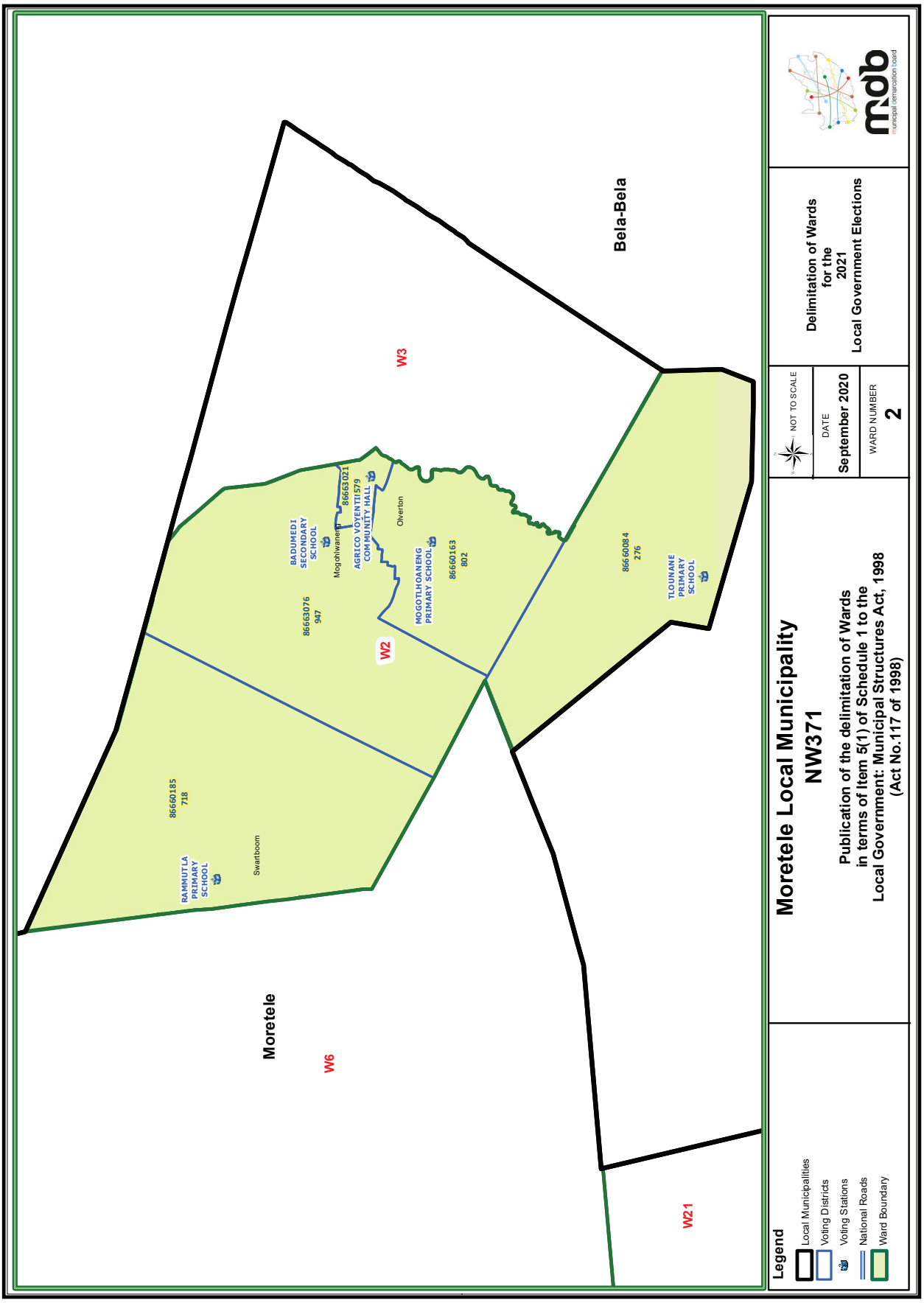
Moretele Local Municipality
NW371
Publication of the delimitation of Wards in terms of Item 5(1) of Schedule 1 to the Local Government: Municipal Structures Act, 1998 (Act No.117 of 1998)
NOT TO SCALE
DATE
September 2020
WARD NUMBER
2
Delimitation of Wards for the 2021 Local Government Elections
mdb
municipal demarcation board
Legend
Local Municipalities
Voting Districts
Voting Stations
National Roads
Ward Boundary
Moretele
Bela-Bela
W6
W2
W3
W21
Swartboom
Olverton
Mogohlwaneng
RAMMUTLA PRIMARY SCHOOL
86660185 718
BADUMEDI SECONDARY SCHOOL
86663076 947
AGRICO VOYENTI 579 COMMUNITY HALL
86663021
MOGOTLHOANENG PRIMARY SCHOOL
86660163 802
TLOUNANE PRIMARY SCHOOL
86660084 276

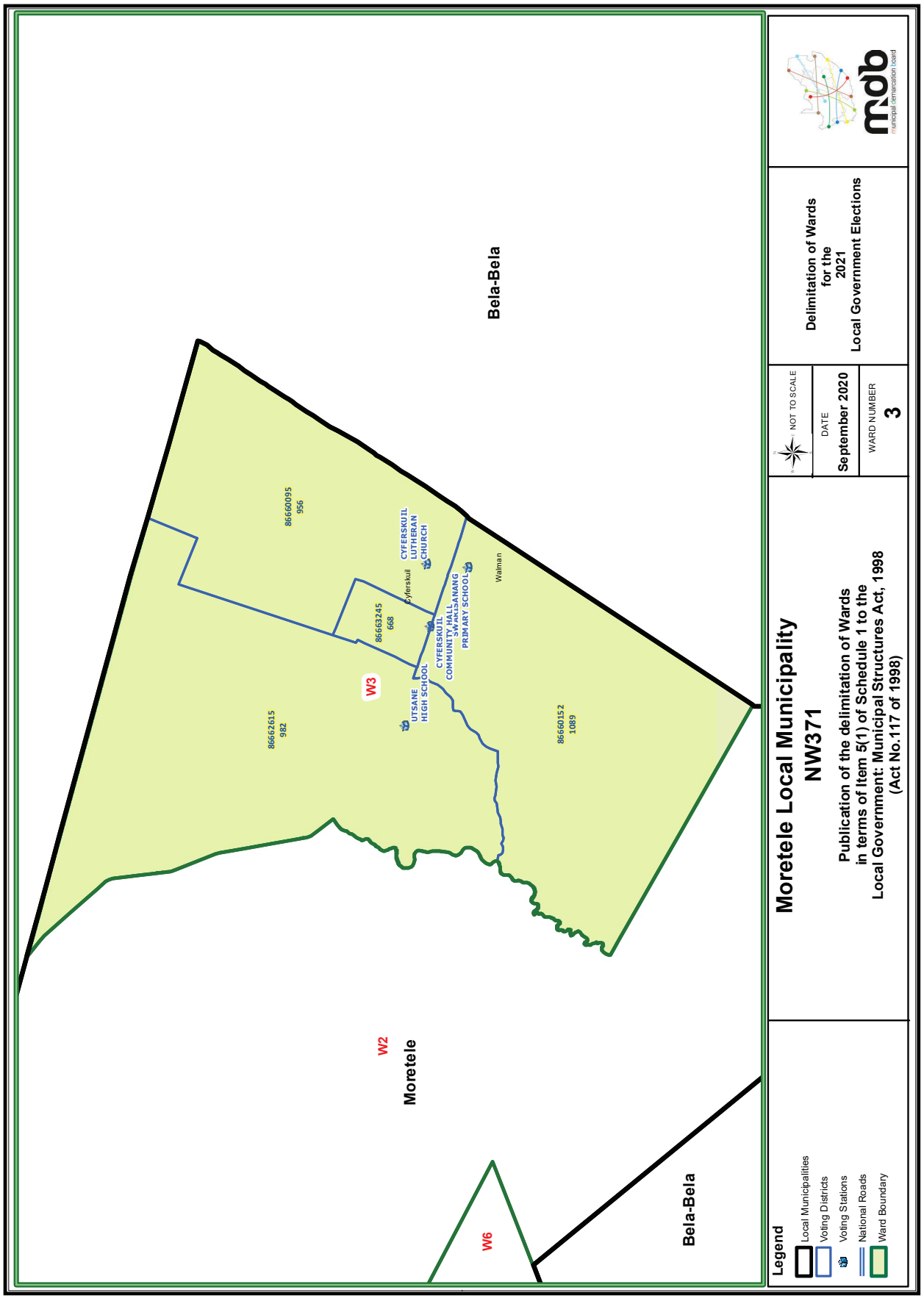
Bela-Bela
86660095
956
CYFERSKUIL LUTHERAN CHURCH
Cyferskuil
86663245
668
CYFERSKUIL COMMUNITY HALL
SWAKSAMANG PRIMARY SCHOOL
Walman
W3
UTSANE HIGH SCHOOL
86662615
982
86660152
1089
W2
Moretele
W6
Bela-Bela
Moretele Local Municipality
NW371
Publication of the delimitation of Wards in terms of Item 5(1) of Schedule 1 to the Local Government: Municipal Structures Act, 1998 (Act No.117 of 1998)
NOT TO SCALE
DATE
September 2020
WARD NUMBER
3
Delimitation of Wards for the 2021 Local Government Elections
municipal demarcation board
Legend
Local Municipalities
Voting Districts
Voting Stations
National Roads
Ward Boundary

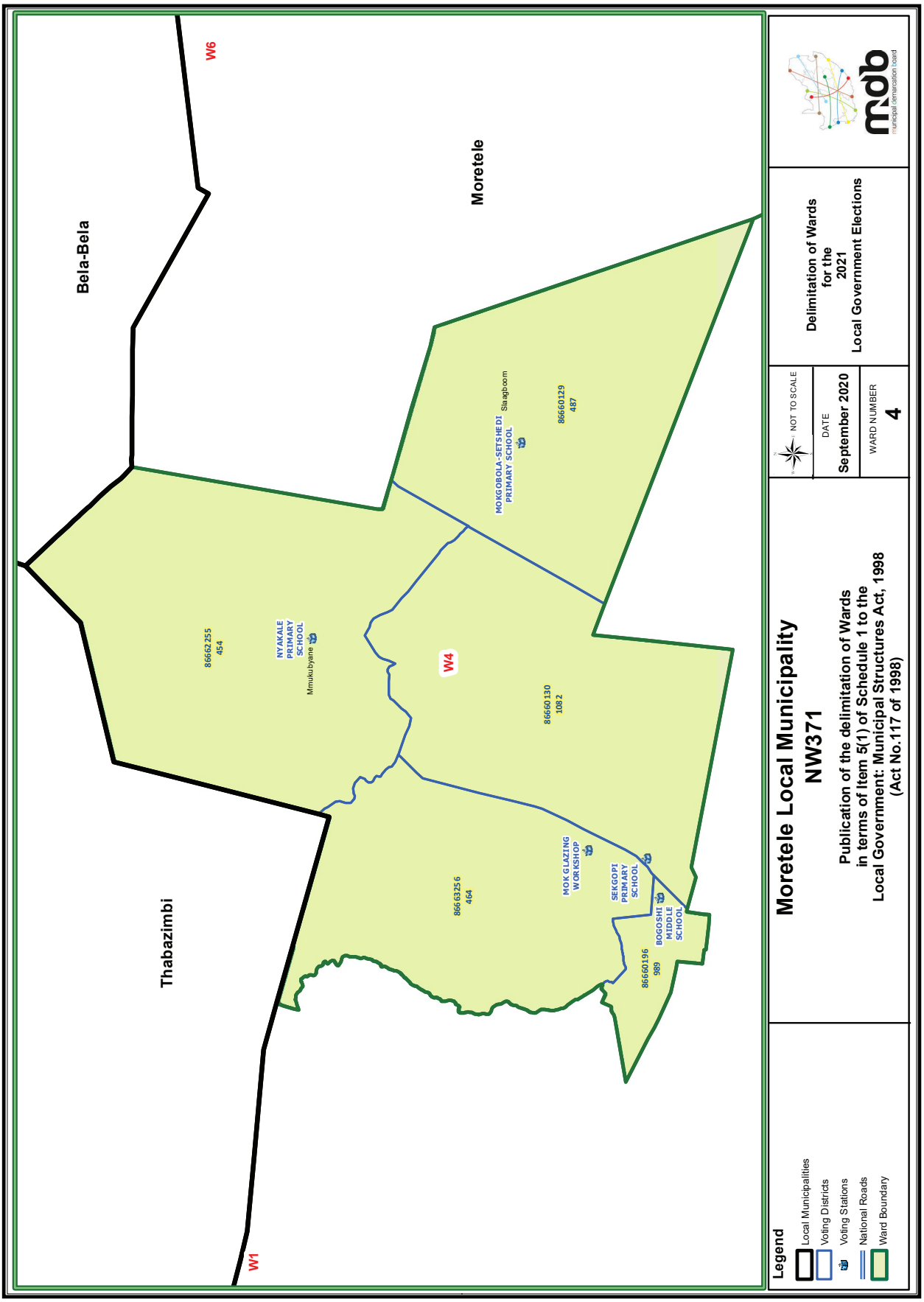
Bela-Bela
Moretele
Thabazimbi
W1
W4
W6
NYAKALE PRIMARY SCHOOL
Mmukubyane
MOKGOBOLA-SETSHEDI PRIMARY SCHOOL
Slaagboom
MOK GLAZING WORKSHOP
SEKGOPI PRIMARY SCHOOL
BOGOSHI MIDDLE SCHOOL
86662255 454
86660129 487
86660130 1082
86663256 464
86660196 989
Legend
Local Municipalities
Voting Districts
Voting Stations
National Roads
Ward Boundary
Moretele Local Municipality
NW371
Publication of the delimitation of Wards in terms of Item 5(1) of Schedule 1 to the Local Government: Municipal Structures Act, 1998 (Act No.117 of 1998)
NOT TO SCALE
DATE
September 2020
WARD NUMBER
4
Delimitation of Wards for the 2021 Local Government Elections
municipal demarcation board

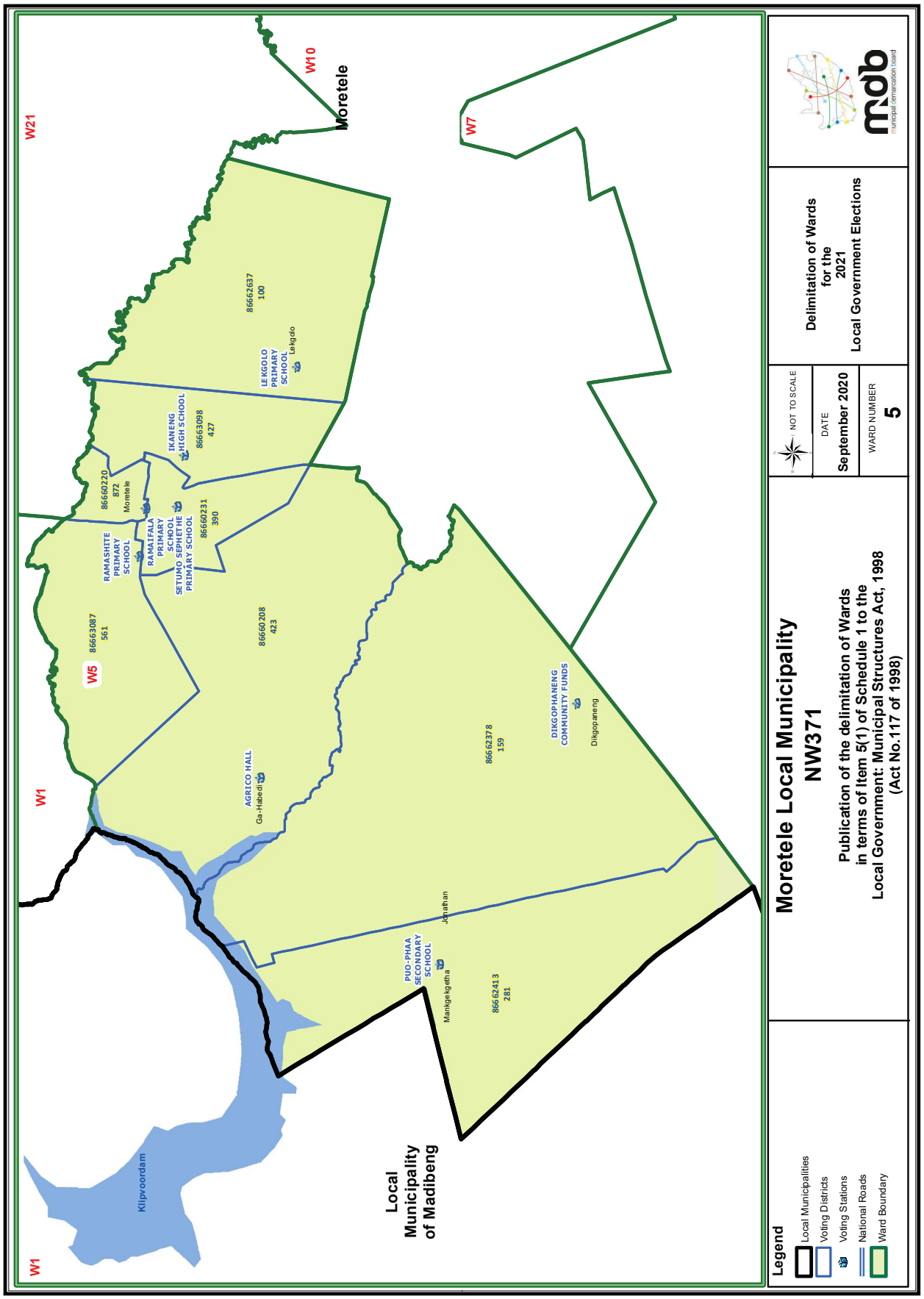
W21
W10
Moretele
W7
W1
W5
W1
Local Municipality of Madibeng
Klipvoordam
86662637 100
LEKGOLO PRIMARY SCHOOL
Lekgolo
IKANENG HIGH SCHOOL
86663098 427
86660220 872
Moretele
RAMASHITE PRIMARY SCHOOL
RAMAIFALA PRIMARY SCHOOL
SETUMO SEPHETHE PRIMARY SCHOOL
86660231 390
86663087 561
86660208 423
AGRICO HALL
Ga-Habedi
86662378 159
DIKGOPHANENG COMMUNITY FUNDS
Dikgopaneng
PUO-PHAA SECONDARY SCHOOL
Manigekgetha
Jonathan
86662413 281
Legend
Local Municipalities
Voting Districts
Voting Stations
National Roads
Ward Boundary
Moretele Local Municipality
NW371
Publication of the delimitation of Wards in terms of Item 5(1) of Schedule 1 to the Local Government: Municipal Structures Act, 1998 (Act No.117 of 1998)
NOT TO SCALE
DATE
September 2020
WARD NUMBER
5
Delimitation of Wards for the 2021 Local Government Elections
municipal demarcation board

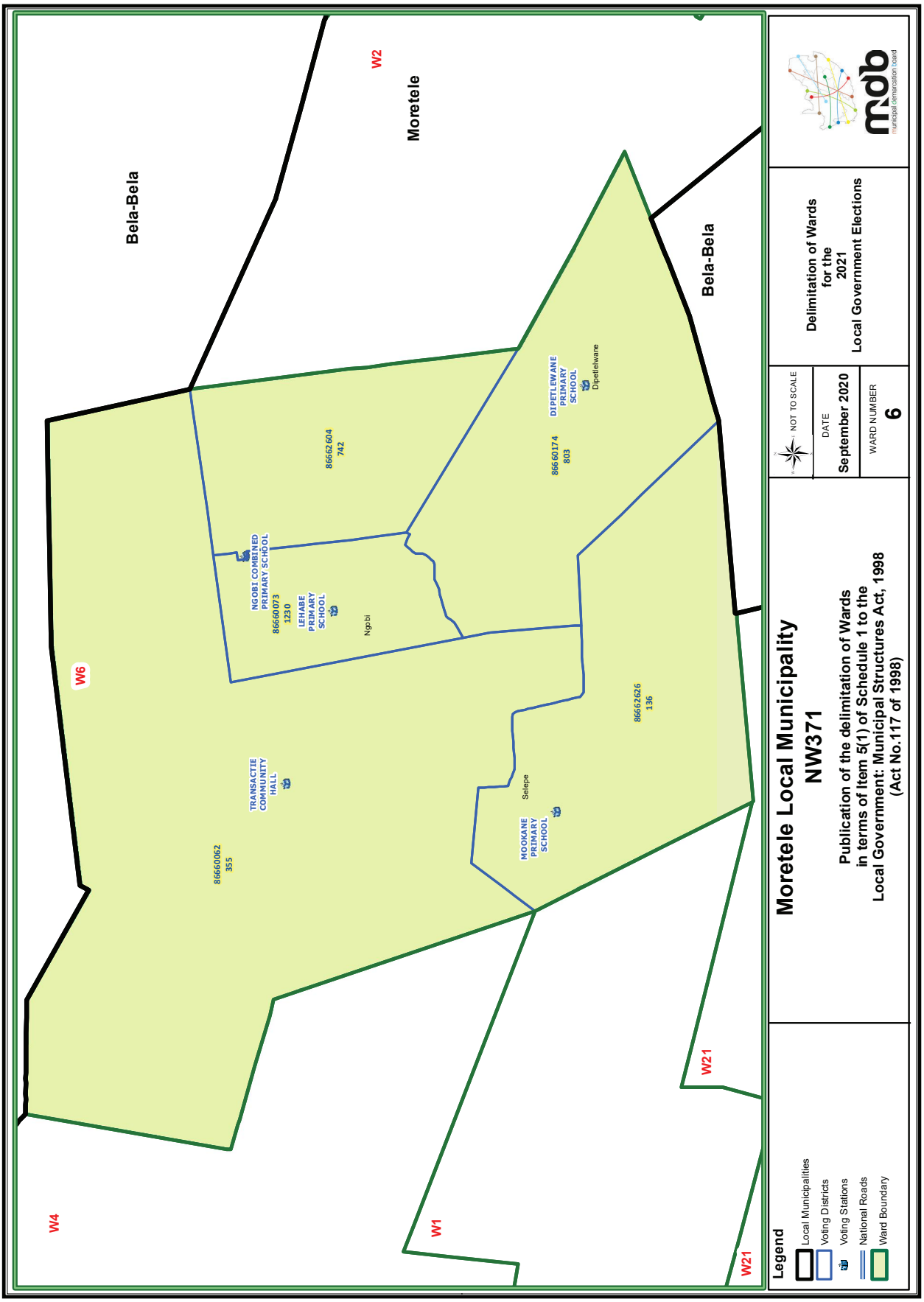
Bela-Bela
Moretele
Bela-Bela
W2
W6
W4
W1
W21
W21
NGOBI COMBINED PRIMARY SCHOOL
86660073
1230
LEHABE PRIMARY SCHOOL
Ngobi
TRANSACTIE COMMUNITY HALL
86660062
355
MOOKANE PRIMARY SCHOOL
Selepe
86662626
136
86662604
742
DIPETLEWANE PRIMARY SCHOOL
Dipetleiwane
86660174
803
Legend
Local Municipalities
Voting Districts
Voting Stations
National Roads
Ward Boundary
Moretele Local Municipality
NW371
Publication of the delimitation of Wards
in terms of Item 5(1) of Schedule 1 to the
Local Government: Municipal Structures Act, 1998
(Act No.117 of 1998)
NOT TO SCALE
DATE
September 2020
WARD NUMBER
6
Delimitation of Wards
for the
2021
Local Government Elections
mdb
municipal demarcation board

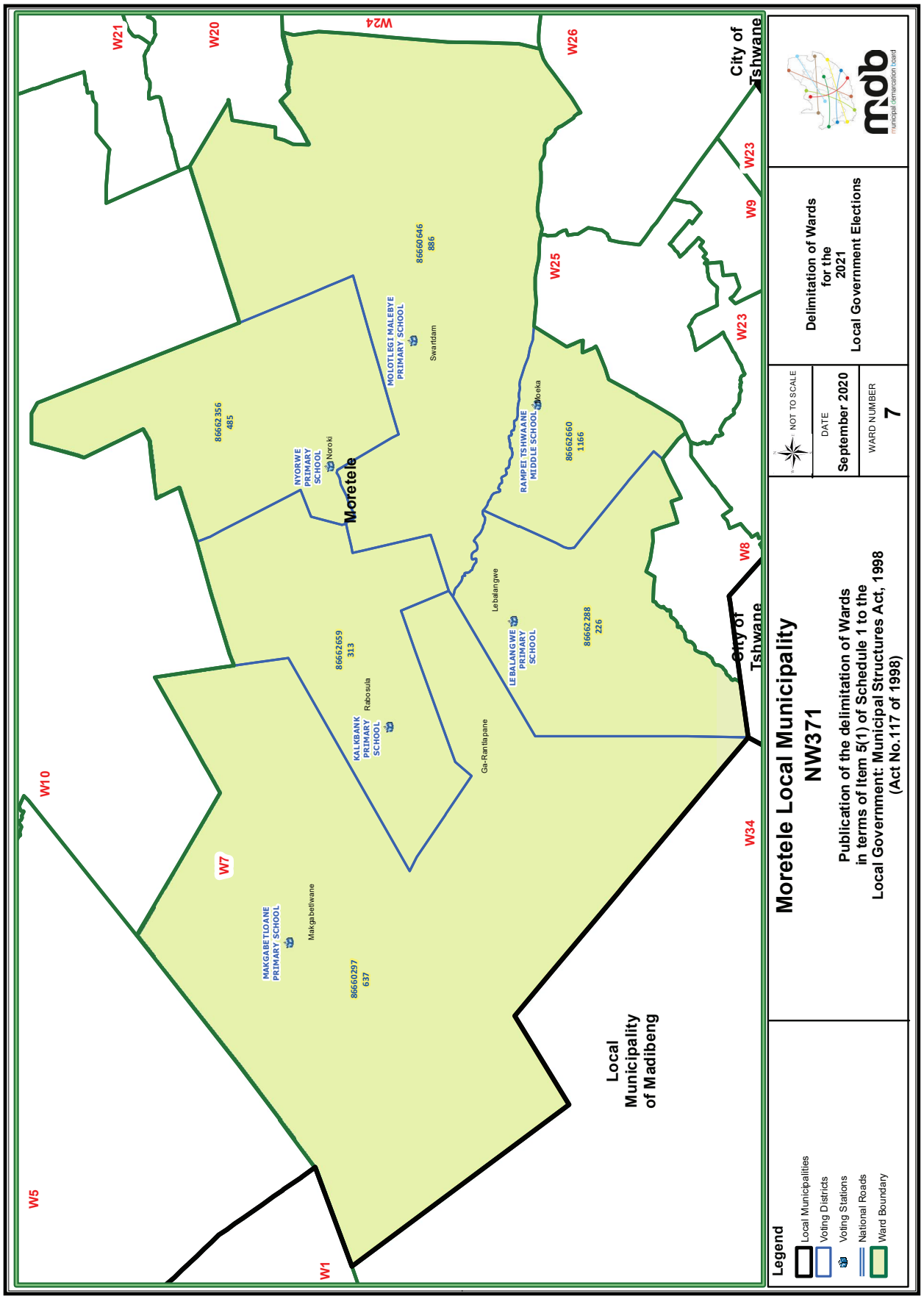
Moretele Local Municipality
NW371
Publication of the delimitation of Wards in terms of Item 5(1) of Schedule 1 to the Local Government: Municipal Structures Act, 1998 (Act No.117 of 1998)
Delimitation of Wards for the 2021 Local Government Elections
NOT TO SCALE
DATE
September 2020
WARD NUMBER
7
mdb
municipal demarcation board
Legend
Local Municipalities
Voting Districts
Voting Stations
National Roads
Ward Boundary
Moretele
Local Municipality of Madibeng
City of Tshwane
City of Tshwane
W1
W5
W10
W7
W34
W8
W25
W26
W24
W20
W21
W23
W9
W23
MAKGABETLOANE PRIMARY SCHOOL
Makgabetlwane
86660297
637
KALKBANK PRIMARY SCHOOL
Rabosula
86662659
313
Ga-Rantlapane
LEBALANGWE PRIMARY SCHOOL
Lebalangwe
86662288
226
RAMPEI TSHWAANE MIDDLE SCHOOL
Boeka
86662660
1166
MOLOTLEGI MALEBYE PRIMARY SCHOOL
Swartdam
86660646
886
NYORWE PRIMARY SCHOOL
Noroki
86662356
485

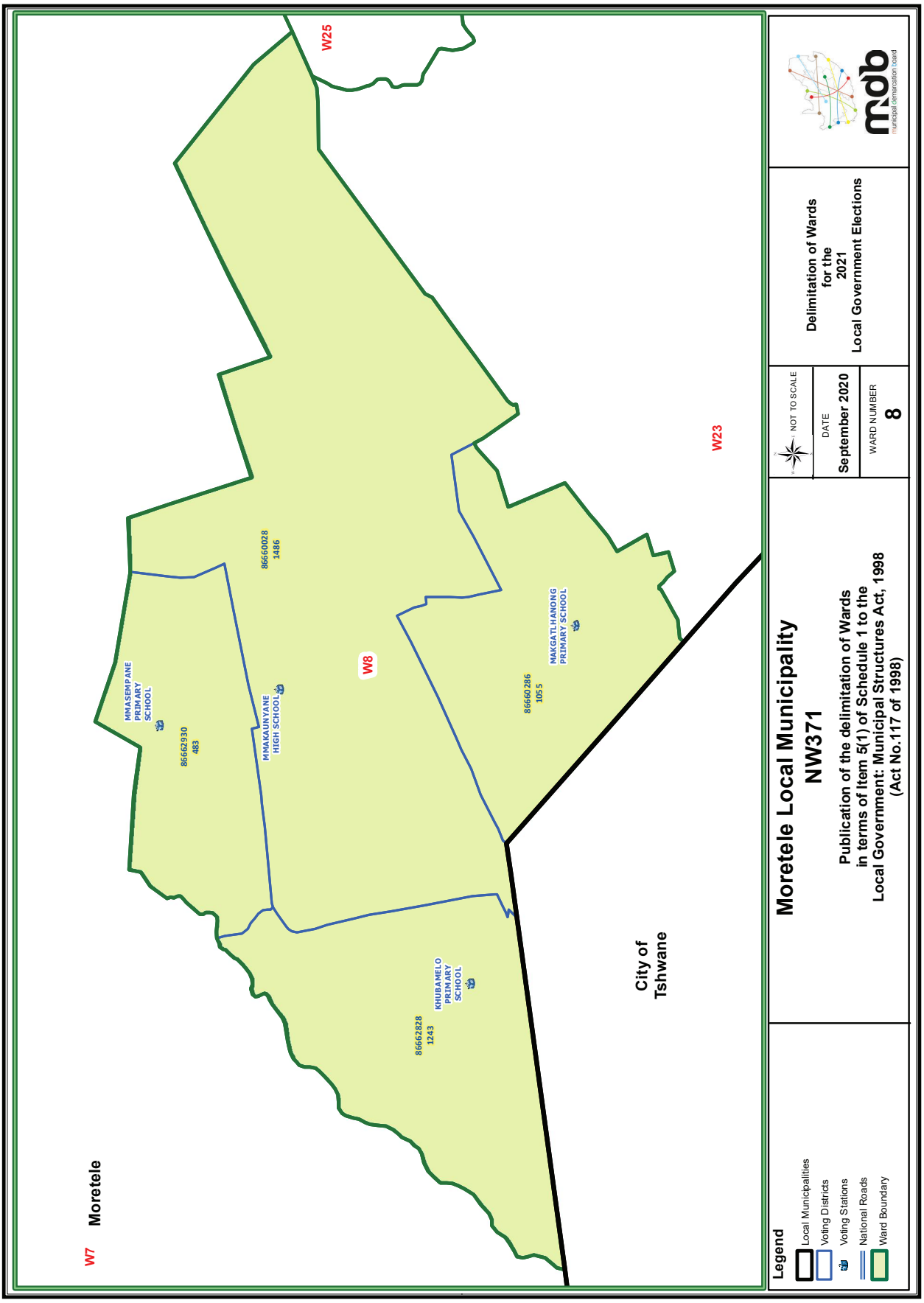
W25
W23
W8
W7
Moretele
City of Tshwane
MMASEMPANE PRIMARY SCHOOL
86662930
483
MMAKAUNYANE HIGH SCHOOL
86660028
1486
MAKGATLHANONG PRIMARY SCHOOL
86660286
1055
KHUBAMELO PRIMARY SCHOOL
86662828
1243
Legend
Local Municipalities
Voting Districts
Voting Stations
National Roads
Ward Boundary
Moretele Local Municipality
NW371
Publication of the delimitation of Wards in terms of Item 5(1) of Schedule 1 to the Local Government: Municipal Structures Act, 1998 (Act No.117 of 1998)
NOT TO SCALE
DATE
September 2020
WARD NUMBER
8
Delimitation of Wards for the 2021 Local Government Elections
mdb
municipal demarcation board

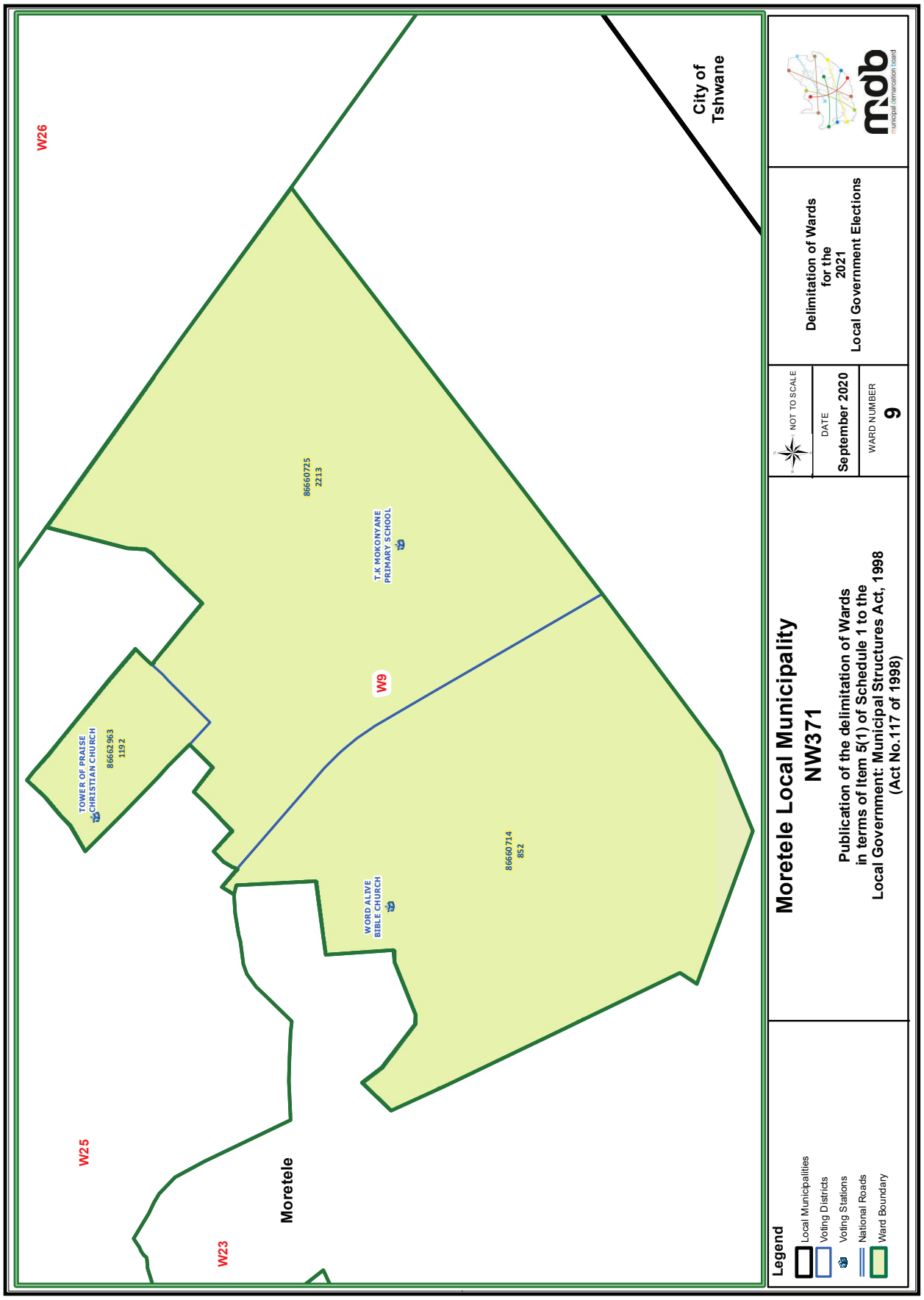
W26
City of Tshwane
W25
Moretele
W23
W9
86660725
2213
T.K MOKONYANE
PRIMARY SCHOOL
TOWER OF PRAISE
CHRISTIAN CHURCH
86662963
1192
WORD ALIVE
BIBLE CHURCH
86660714
852
Legend
Local Municipalities
Voting Districts
Voting Stations
National Roads
Ward Boundary
Moretele Local Municipality
NW371
Publication of the delimitation of Wards
in terms of Item 5(1) of Schedule 1 to the
Local Government: Municipal Structures Act, 1998
(Act No.117 of 1998)
NOT TO SCALE
DATE
September 2020
WARD NUMBER
9
Delimitation of Wards
for the
2021
Local Government Elections
municipal demarcation board

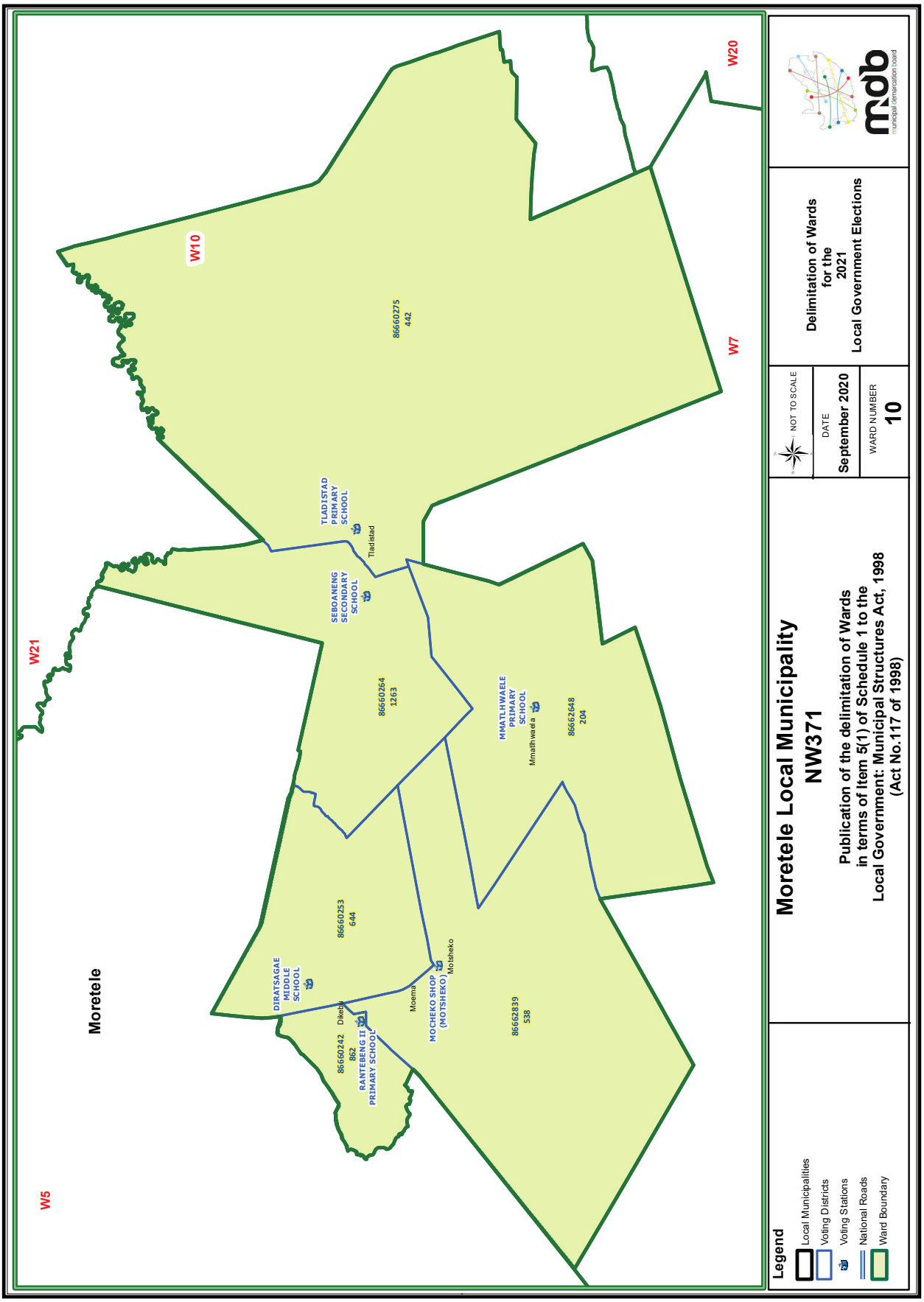
Moretele
W5
W21
W10
W20
W7
86660275
442
TLADISTAD PRIMARY SCHOOL
Tladistad
SEBOANENG SECONDARY SCHOOL
86660264
1263
MMATLHWAELE PRIMARY SCHOOL
Mmatlhwaela
86662648
204
DIRATSAGAE MIDDLE SCHOOL
86660253
644
Dikebu
Moema
MOCHEKO SHOP (MOTSHEKO)
Motsheko
86662839
538
86660242
863
RANTEBENG II PRIMARY SCHOOL
Legend
Local Municipalities
Voting Districts
Voting Stations
National Roads
Ward Boundary
Moretele Local Municipality
NW371
Publication of the delimitation of Wards
in terms of Item 5(1) of Schedule 1 to the
Local Government: Municipal Structures Act, 1998
(Act No.117 of 1998)
NOT TO SCALE
DATE
September 2020
WARD NUMBER
10
Delimitation of Wards
for the
2021
Local Government Elections
municipal demarcation board

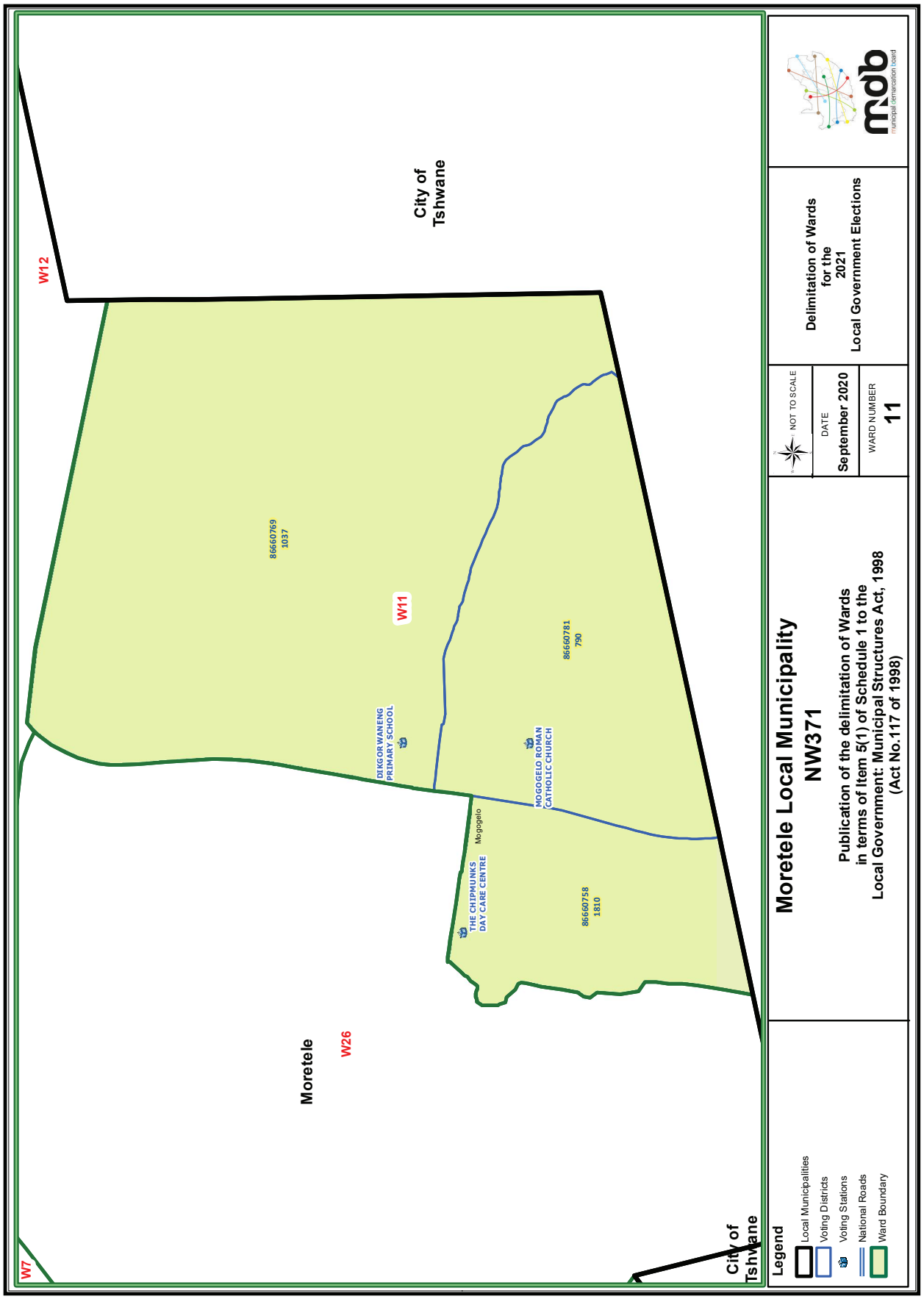
W12
City of Tshwane
W11
W26
W7
Moretele
City of Tshwane
86660769
1037
86660781
790
86660758
1810
DIKGOR WANENG PRIMARY SCHOOL
MOGOGELO ROMAN CATHOLIC CHURCH
THE CHIPMUNKS DAY CARE CENTRE
Mogogelo
Legend
Local Municipalities
Voting Districts
Voting Stations
National Roads
Ward Boundary
Moretele Local Municipality
NW371
Publication of the delimitation of Wards in terms of Item 5(1) of Schedule 1 to the Local Government: Municipal Structures Act, 1998 (Act No.117 of 1998)
NOT TO SCALE
DATE
September 2020
WARD NUMBER
11
Delimitation of Wards for the 2021 Local Government Elections
municipal demarcation board

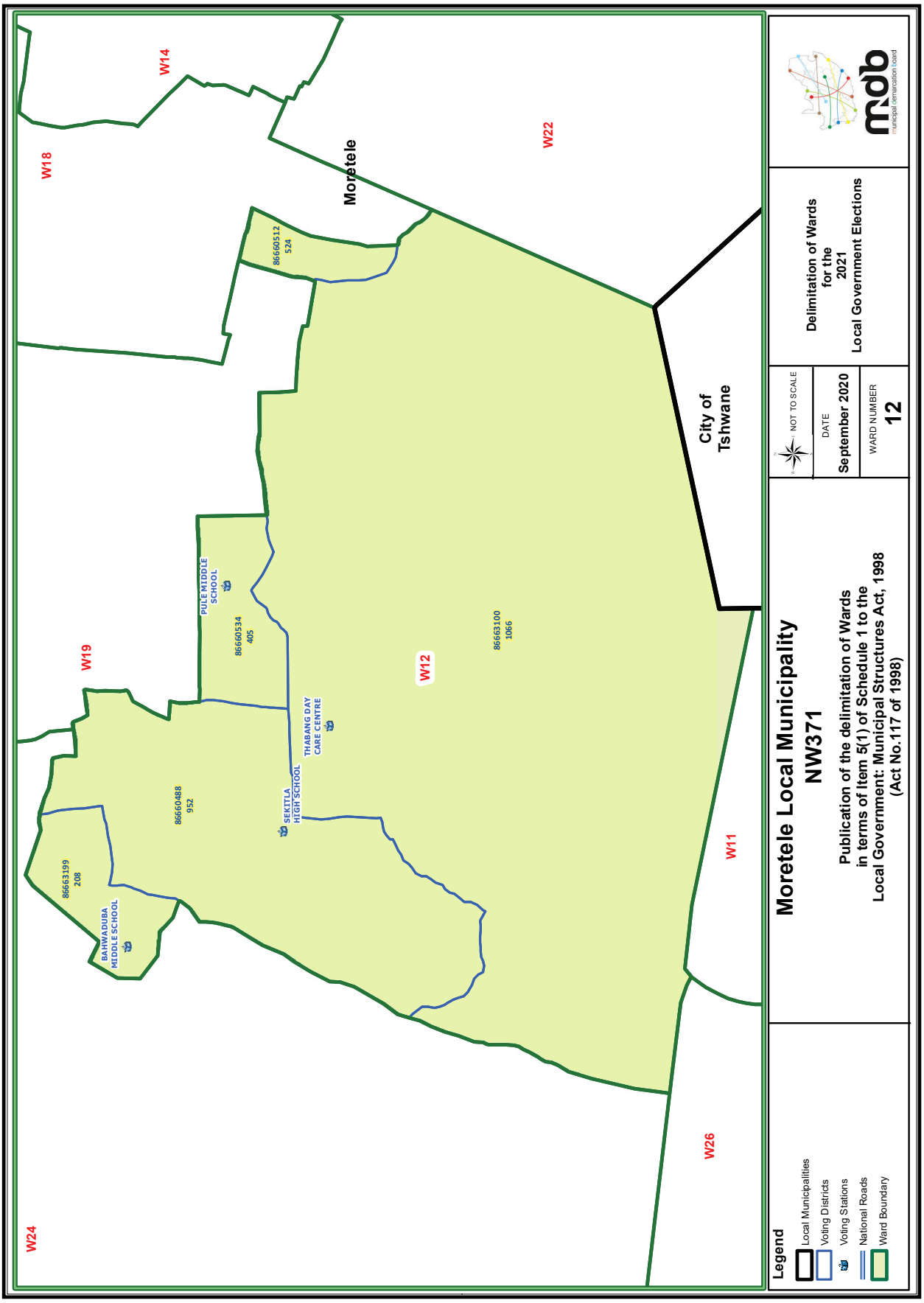
W14
W18
W22
Moretele
City of Tshwane
W19
W12
W11
W24
W26
PULE MIDDLE SCHOOL
THABANG DAY CARE CENTRE
SEKITLA HIGH SCHOOL
BANWADUBA MIDDLE SCHOOL
86660512 524
86660534 405
86660488 952
86663199 208
86663100 1066
Legend
Local Municipalities
Voting Districts
Voting Stations
National Roads
Ward Boundary
Moretele Local Municipality
NW371
Publication of the delimitation of Wards in terms of Item 5(1) of Schedule 1 to the Local Government: Municipal Structures Act, 1998 (Act No.117 of 1998)
NOT TO SCALE
DATE
September 2020
WARD NUMBER
12
Delimitation of Wards for the 2021 Local Government Elections
mdb
municipal demarcation board

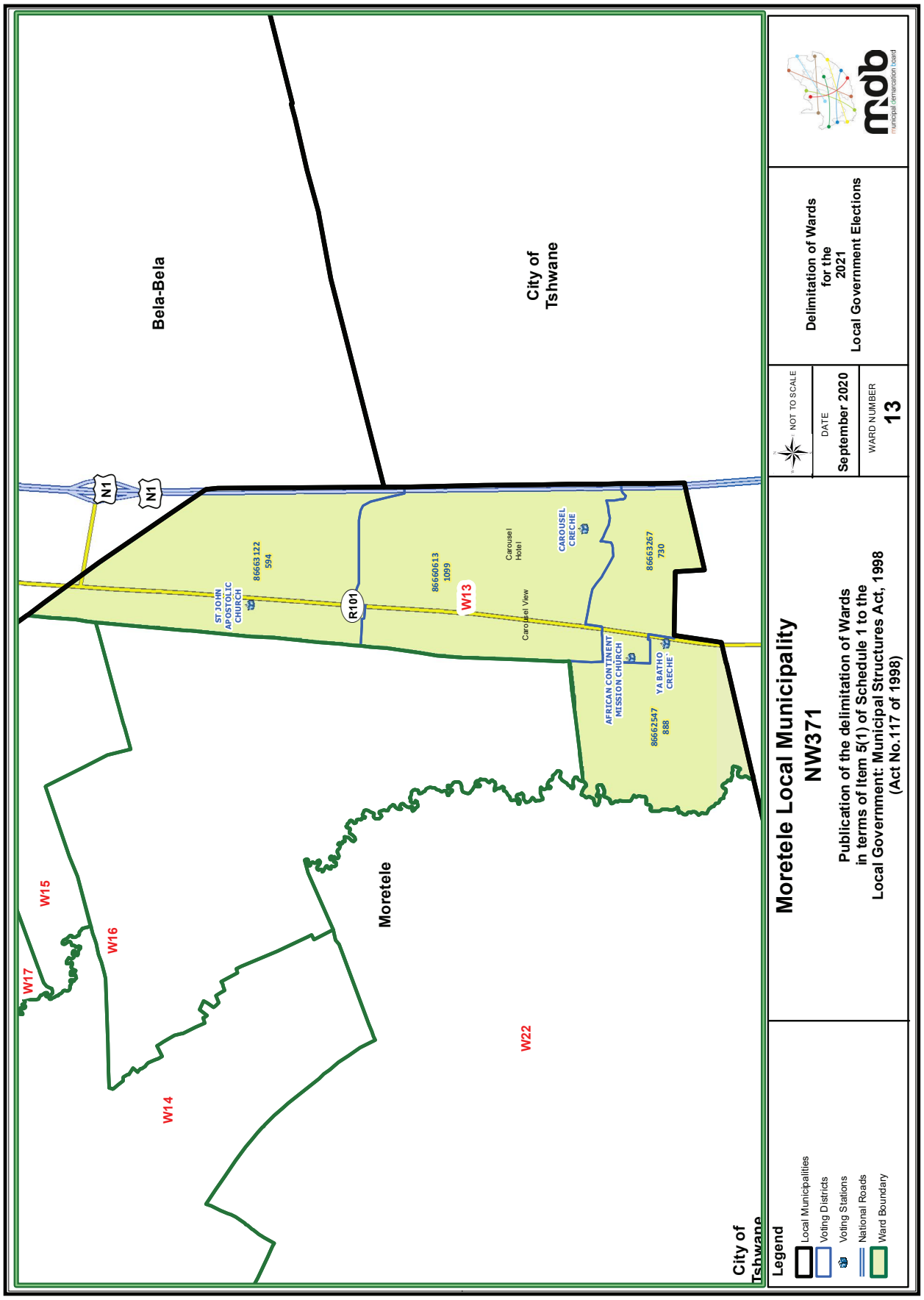
Bela-Bela
City of Tshwane
Moretele
City of Tshwane
N1
N1
R101
W13
W14
W15
W16
W17
W22
ST JOHN APOSTOLIC CHURCH
86663122 594
86660613 1099
Carousel Hotel
CAROUSEL CRECHE
86663367 730
Carousel View
AFRICAN CONTINENT MISSION CHURCH
YA BATHO CRECHE
86662547 888
Legend
Local Municipalities
Voting Districts
Voting Stations
National Roads
Ward Boundary
Moretele Local Municipality
NW371
Publication of the delimitation of Wards in terms of Item 5(1) of Schedule 1 to the Local Government: Municipal Structures Act, 1998 (Act No.117 of 1998)
NOT TO SCALE
DATE
September 2020
WARD NUMBER
13
Delimitation of Wards for the 2021 Local Government Elections
municipal demarcation board

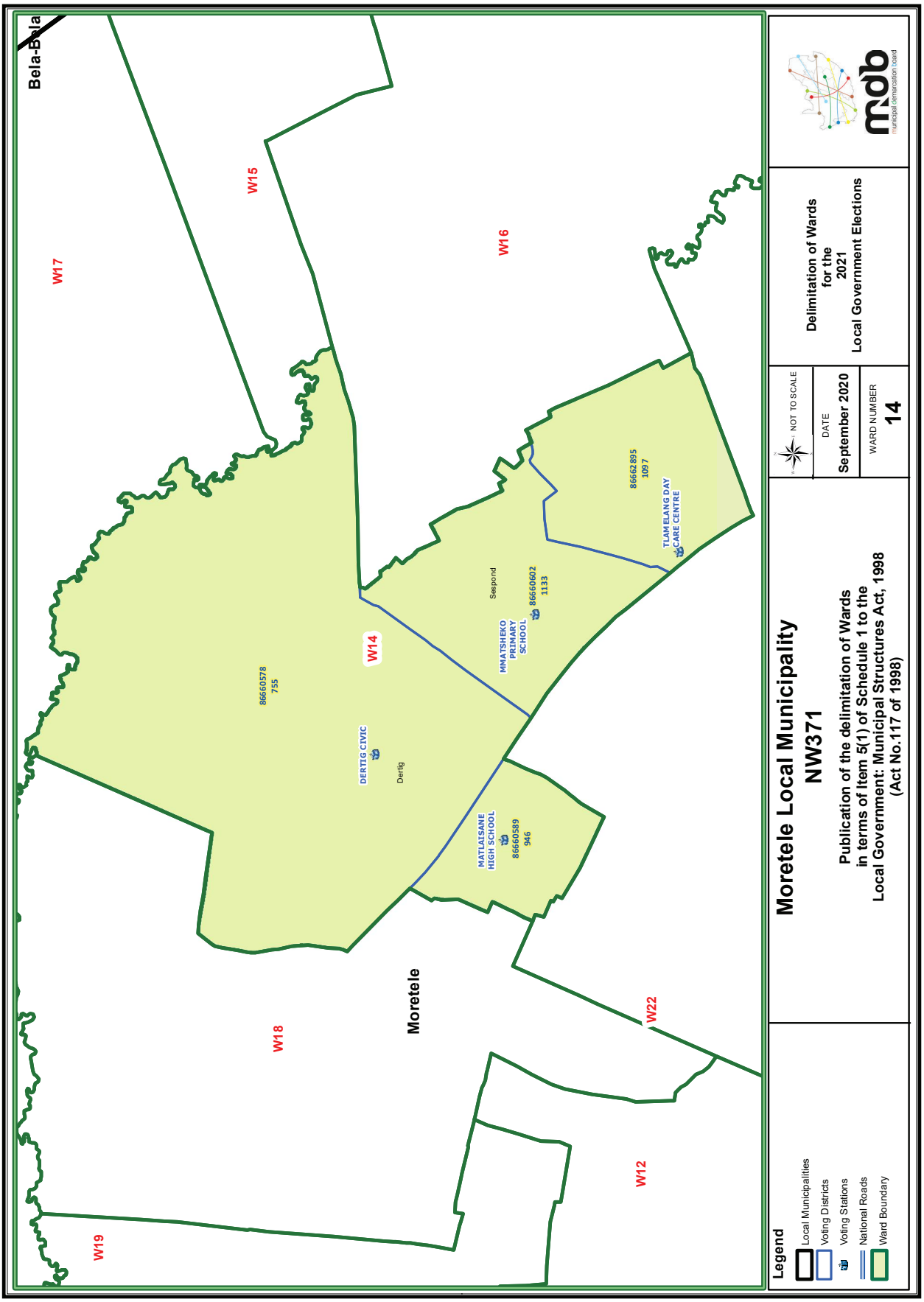
Bela-Bela
W17
W15
W16
W14
W18
W22
W12
W19
Moretele
86660578
755
DERTIG CIVIC
Dertig
MATLAISANE
HIGH SCHOOL
86660589
946
MMATSHEKO
PRIMARY
SCHOOL
86660602
1133
Sespond
86662895
1097
TLAMELANG DAY
CARE CENTRE
Legend
Local Municipalities
Voting Districts
Voting Stations
National Roads
Ward Boundary
Moretele Local Municipality
NW371
Publication of the delimitation of Wards
in terms of Item 5(1) of Schedule 1 to the
Local Government: Municipal Structures Act, 1998
(Act No.117 of 1998)
NOT TO SCALE
DATE
September 2020
WARD NUMBER
14
Delimitation of Wards
for the
2021
Local Government Elections
mdb
municipal demarcation board

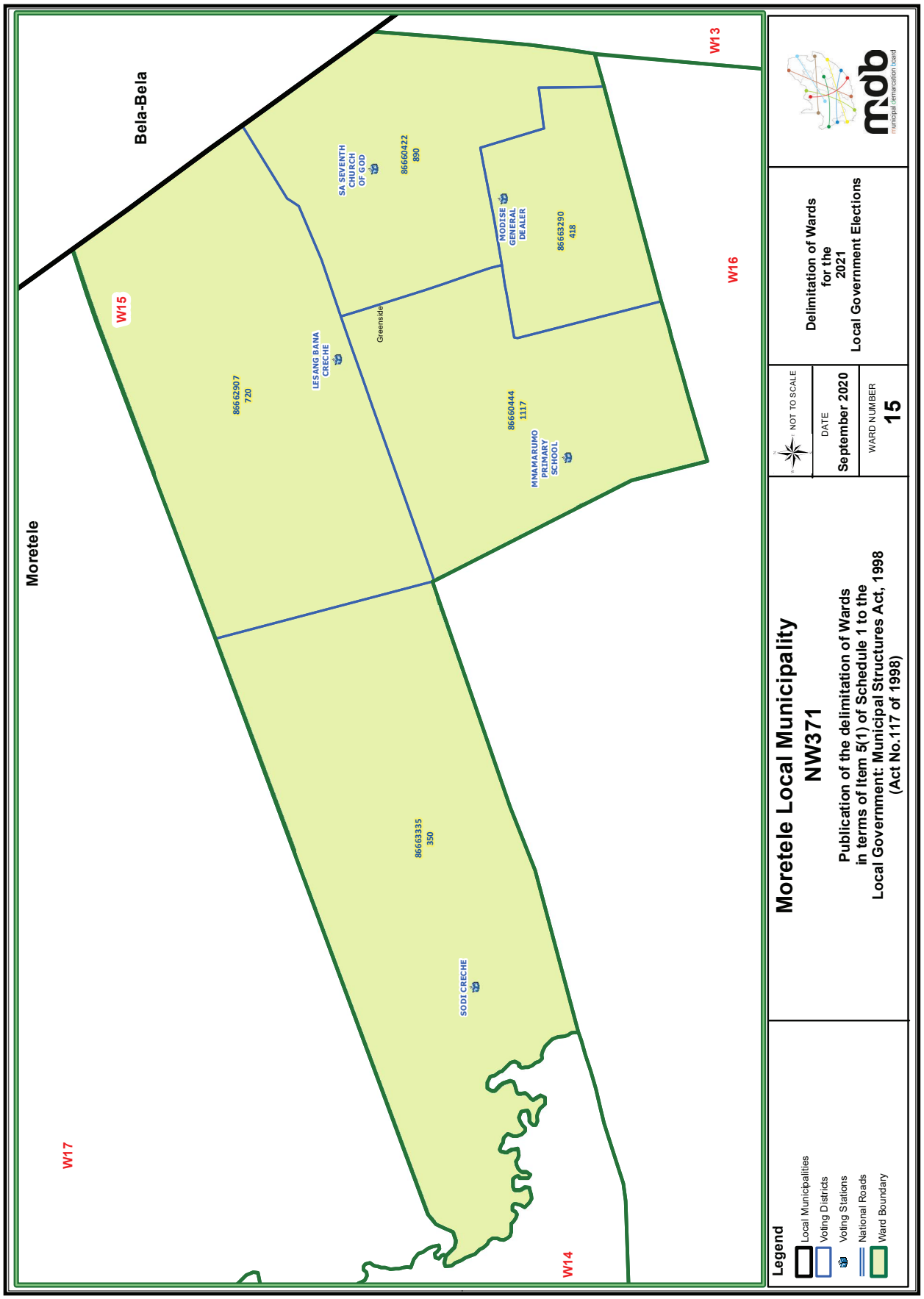
Bela-Bela
Moretele
W13
W14
W15
W16
W17
SA SEVENTH CHURCH OF GOD
86660422 890
MODISE GENERAL DEALER
86663290 418
LESANG BANA CRECHE
86662907 720
Greenside
86660444 1117
MMAMARUMO PRIMARY SCHOOL
86663335 350
SODI CRECHE
Legend
Local Municipalities
Voting Districts
Voting Stations
National Roads
Ward Boundary
Moretele Local Municipality
NW371
Publication of the delimitation of Wards in terms of Item 5(1) of Schedule 1 to the Local Government: Municipal Structures Act, 1998 (Act No.117 of 1998)
NOT TO SCALE
DATE
September 2020
WARD NUMBER
15
Delimitation of Wards for the 2021 Local Government Elections
mdb
municipal demarcation board

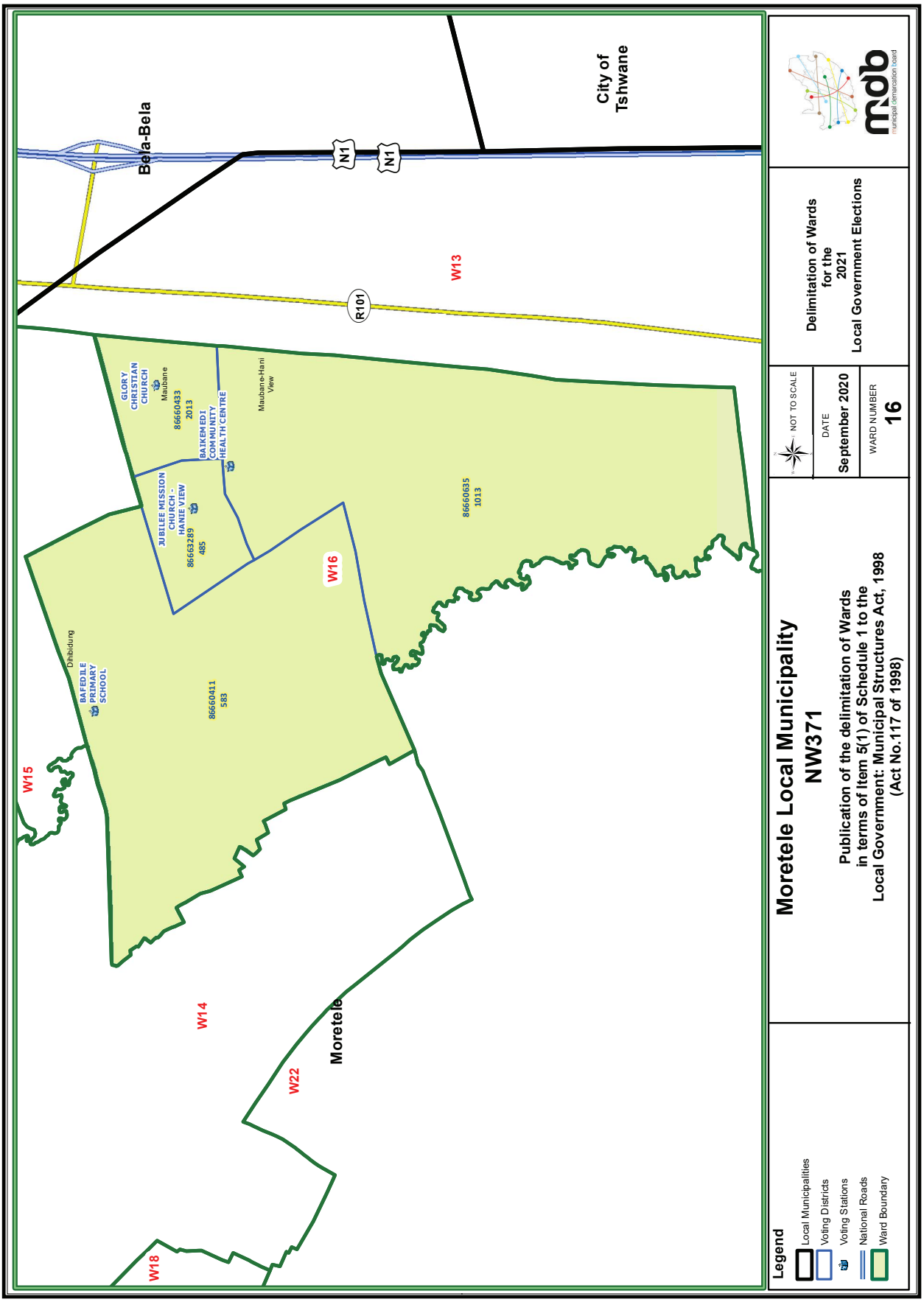
Bela-Bela
City of Tshwane
N1
N1
R101
W13
W16
W15
W14
W22
W18
Moretele
Dhibidung
BAFEDILE PRIMARY SCHOOL
JUBILEE MISSION CHURCH - HANIE VIEW
86663289 485
GLORY CHRISTIAN CHURCH
Maubane
86660433 2013
BAIKEMEDI COMMUNITY HEALTH CENTRE
Maubane-Hani View
86660635 1013
86660411 583
Legend
Local Municipalities
Voting Districts
Voting Stations
National Roads
Ward Boundary
Moretele Local Municipality
NW371
Publication of the delimitation of Wards in terms of Item 5(1) of Schedule 1 to the Local Government: Municipal Structures Act, 1998 (Act No.117 of 1998)
NOT TO SCALE
DATE
September 2020
WARD NUMBER
16
Delimitation of Wards for the 2021 Local Government Elections
municipal demarcation board

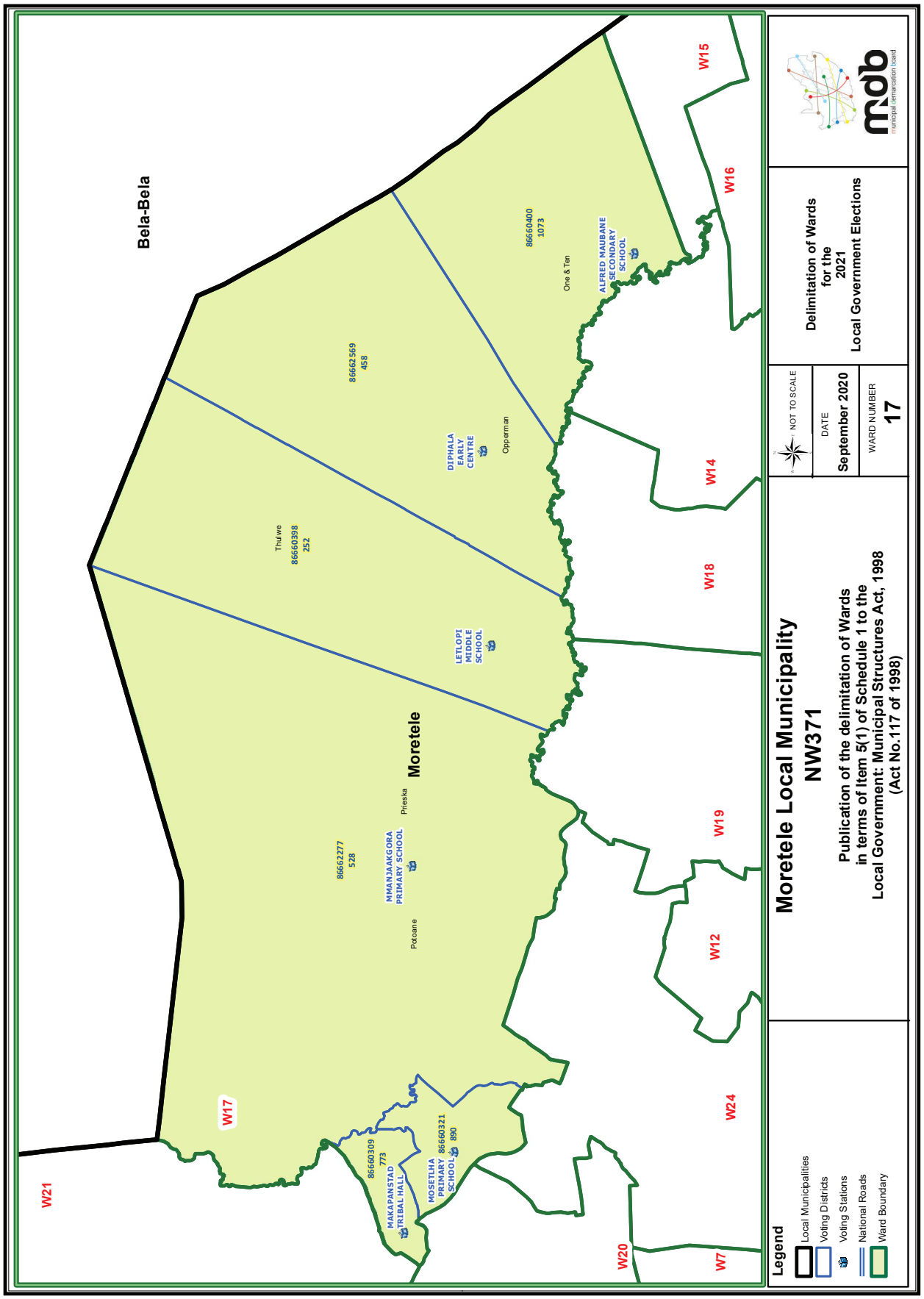
Bela-Bela
Moretele
Thulwe
86660398
252
86662569
458
86660400
1073
One & Ten
ALFRED MAUBANE SECONDARY SCHOOL
DIPHALA EARLY CENTRE
Oppermin
LETLOPI MIDDLE SCHOOL
MMANJAAKGORA PRIMARY SCHOOL
Prieska
Patoane
86662277
528
MOSETLHA PRIMARY SCHOOL 86660321
890
MAKAPANSTAD TRIBAL HALL
86660309
773
W15
W16
W14
W18
W19
W12
W24
W17
W21
W20
W7
Legend
Local Municipalities
Voting Districts
Voting Stations
National Roads
Ward Boundary
Moretele Local Municipality
NW371
Publication of the delimitation of Wards
in terms of Item 5(1) of Schedule 1 to the
Local Government: Municipal Structures Act, 1998
(Act No.117 of 1998)
NOT TO SCALE
DATE
September 2020
WARD NUMBER
17
Delimitation of Wards
for the
2021
Local Government Elections
municipal demarcation board

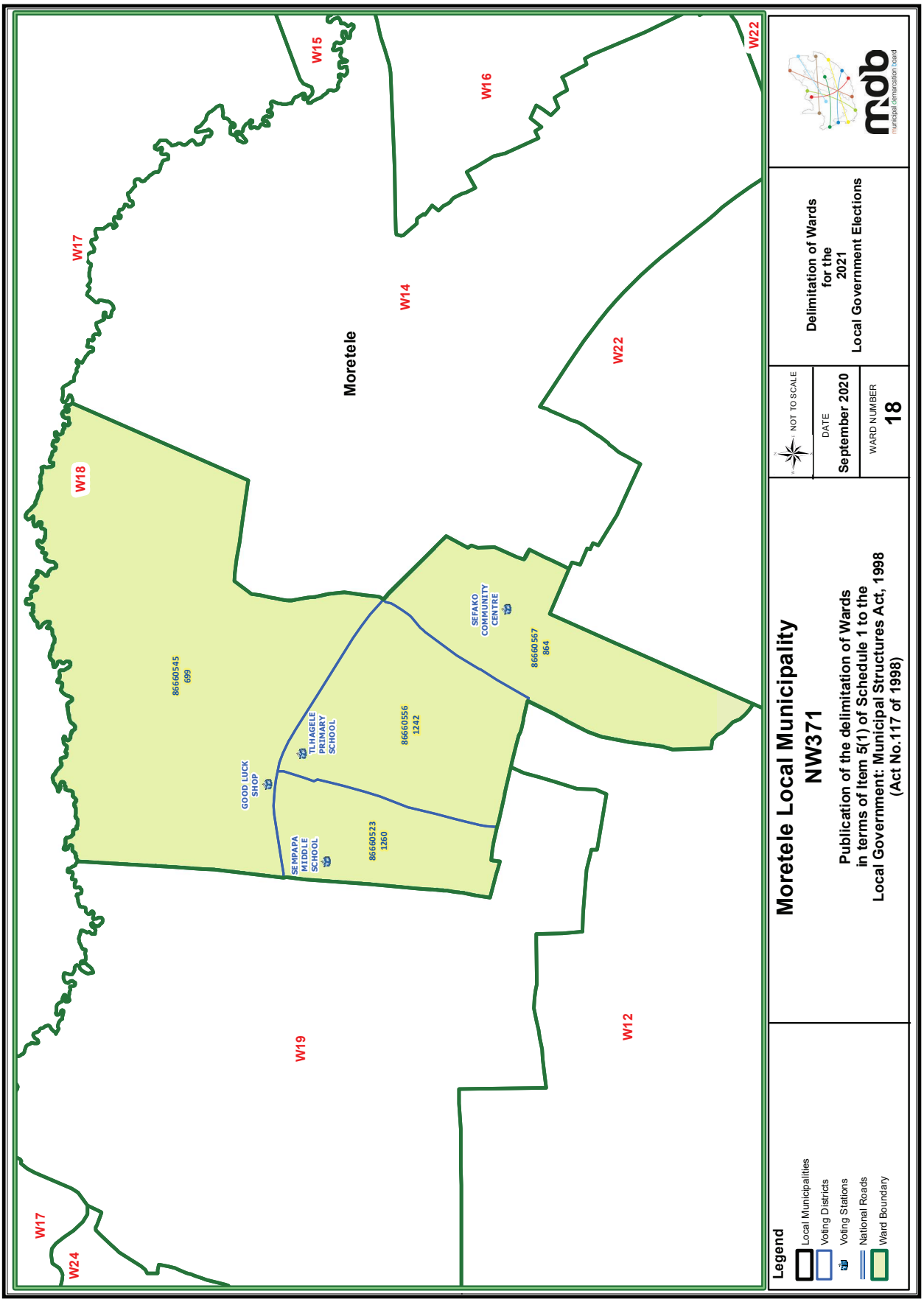
Moretele
W15
W16
W22
W17
W14
W22
W18
W19
W12
W17
W24
86660545
699
86660556
1242
86660567
864
86660523
1260
TLHAGELE
PRIMARY
SCHOOL
GOOD LUCK
SHOP
SEMPAPA
MIDDLE
SCHOOL
SEFAKO
COMMUNITY
CENTRE
Moretele Local Municipality
NW371
Publication of the delimitation of Wards
in terms of Item 5(1) of Schedule 1 to the
Local Government: Municipal Structures Act, 1998
(Act No.117 of 1998)
NOT TO SCALE
DATE
September 2020
WARD NUMBER
18
Delimitation of Wards
for the
2021
Local Government Elections
mdb
municipal demarcation board
Legend
Local Municipalities
Voting Districts
Voting Stations
National Roads
Ward Boundary

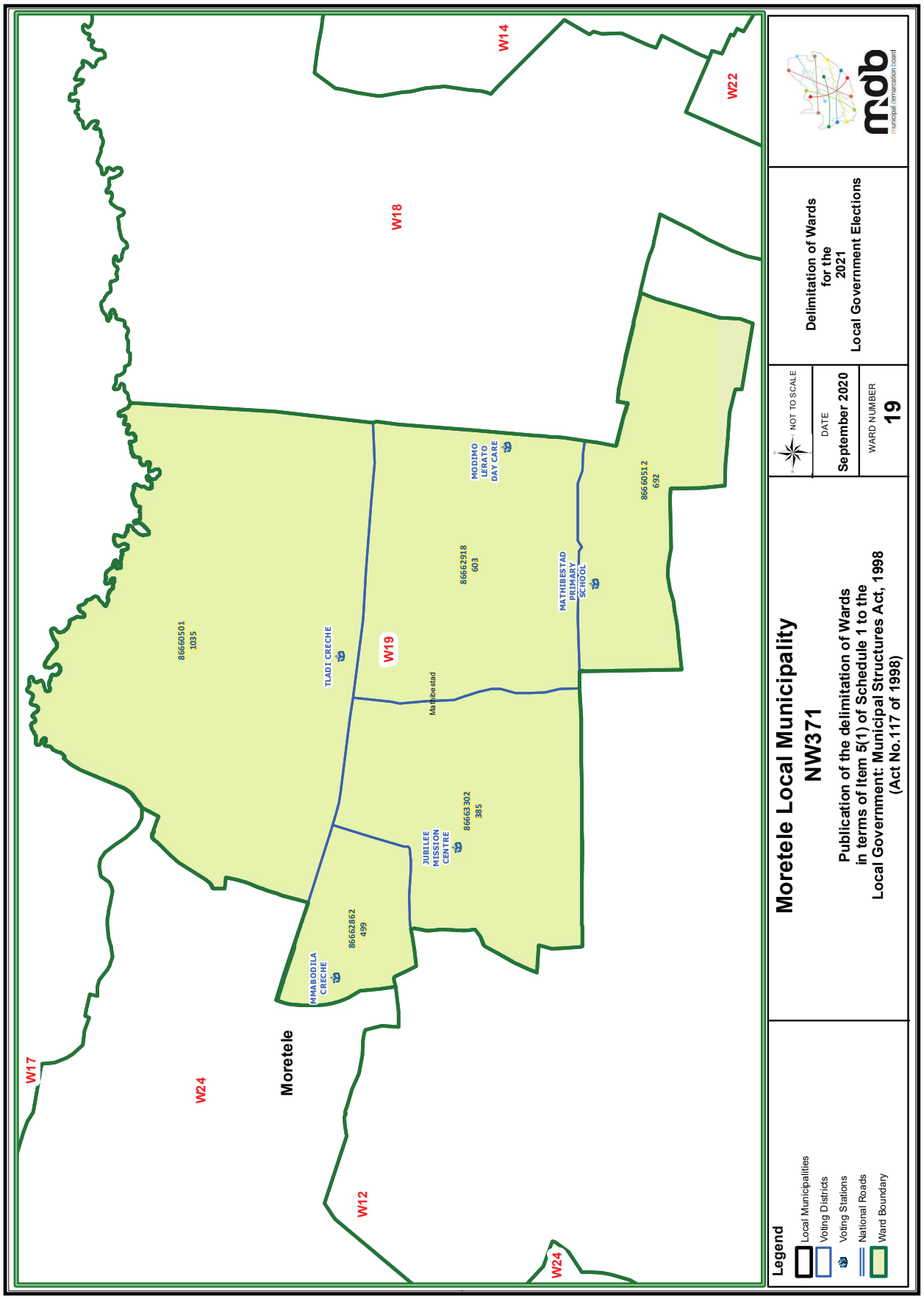
W14
W22
W18
W19
W17
W24
W12
W24
Moretele
Mathibestad
86660501
1035
TLADI CRECHE
86662862
499
MMABODILA
CRECHE
86663302
385
JUBILEE
MISSION
CENTRE
86662918
603
MODIMO
LERATO
DAY CARE
MATHIBESTAD
PRIMARY
SCHOOL
86660512
692
Legend
Local Municipalities
Voting Districts
Voting Stations
National Roads
Ward Boundary
Moretele Local Municipality
NW371
Publication of the delimitation of Wards
in terms of Item 5(1) of Schedule 1 to the
Local Government: Municipal Structures Act, 1998
(Act No.117 of 1998)
NOT TO SCALE
DATE
September 2020
WARD NUMBER
19
Delimitation of Wards
for the
2021
Local Government Elections
municipal demarcation board

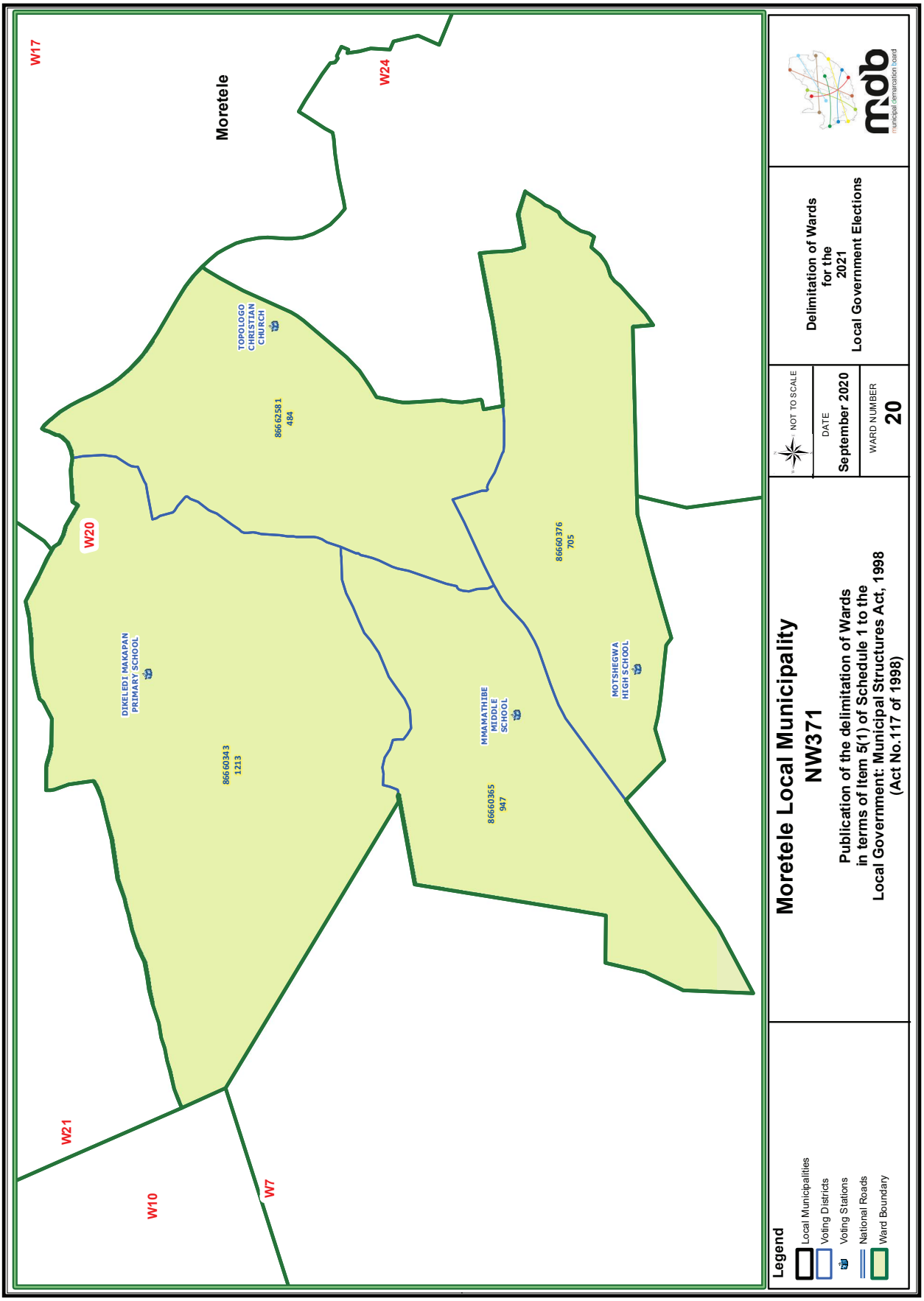
W17
Moretele
W24
W20
W21
W10
W7
TOPOLOGO CHRISTIAN CHURCH
86662581 484
DIKELEDI MAKAPAN PRIMARY SCHOOL
86660343 1213
MMAMATHIBE MIDDLE SCHOOL
86660365 947
MOTSHEGWA HIGH SCHOOL
86660376 705
Legend
Local Municipalities
Voting Districts
Voting Stations
National Roads
Ward Boundary
Moretele Local Municipality
NW371
Publication of the delimitation of Wards in terms of Item 5(1) of Schedule 1 to the Local Government: Municipal Structures Act, 1998 (Act No.117 of 1998)
NOT TO SCALE
DATE
September 2020
WARD NUMBER
20
Delimitation of Wards for the 2021 Local Government Elections
mdb
municipal demarcation board

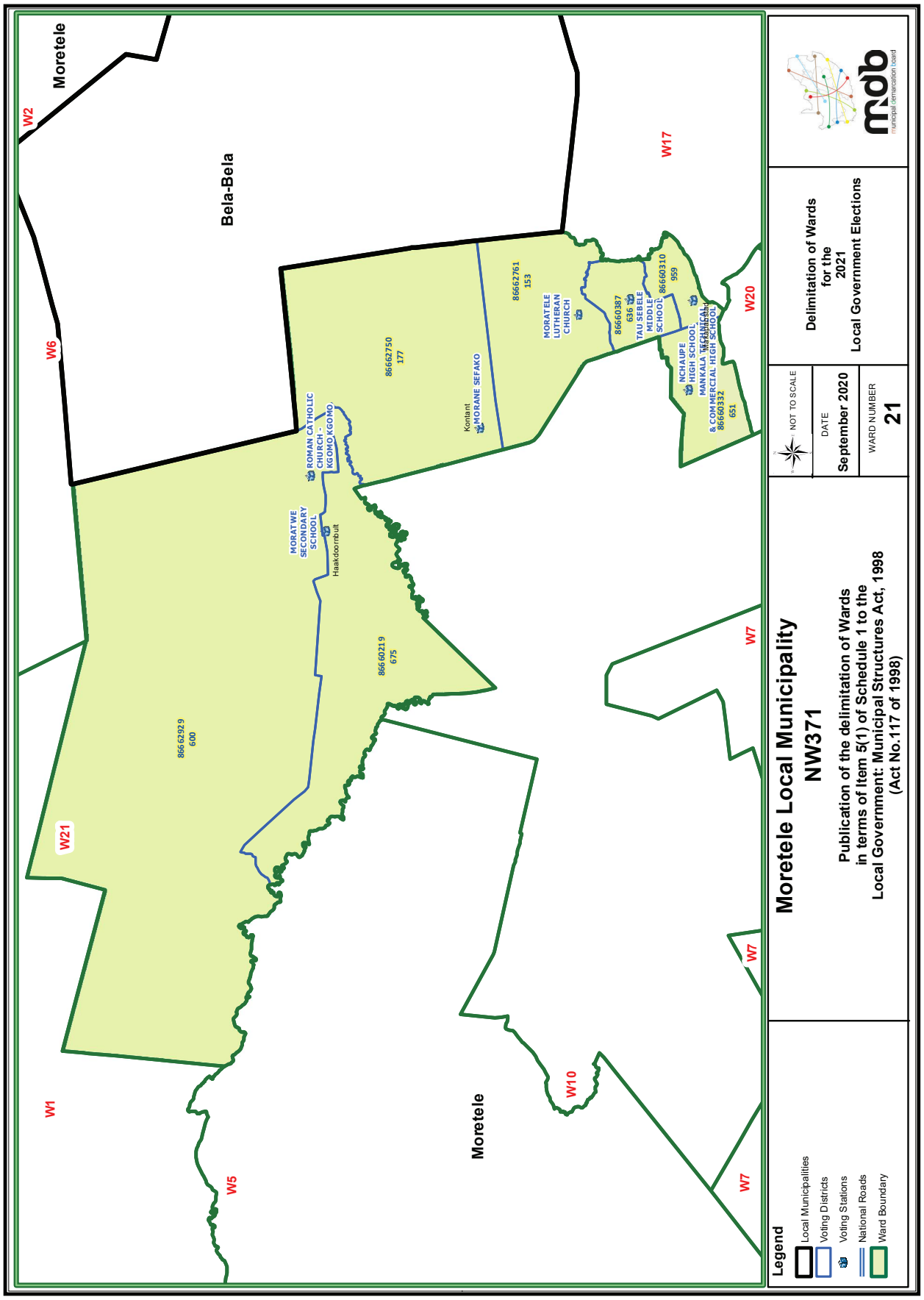
Moretele
Bela-Bela
Moretele
W1
W2
W5
W6
W7
W10
W17
W20
W21
MORATWE SECONDARY SCHOOL
Haakdoornbult
ROMAN CATHOLIC CHURCH - KGOMO KGOMO
MORANE SEFAKO
Kontant
MORATELE LUTHERAN CHURCH
TAU SEBELE MIDDLE SCHOOL
NCHAUPE HIGH SCHOOL
MANKALA TECHNICAL HIGH SCHOOL
8 COMMERCIAL HIGH SCHOOL
86662929 600
86660219 675
86662750 177
86662761 153
86660387 626
86660310 959
86660332 651
Moretele Local Municipality
NW371
Publication of the delimitation of Wards in terms of Item 5(1) of Schedule 1 to the Local Government: Municipal Structures Act, 1998 (Act No.117 of 1998)
NOT TO SCALE
DATE
September 2020
WARD NUMBER
21
Delimitation of Wards for the 2021 Local Government Elections
mdb municipal demarcation board
Legend
Local Municipalities
Voting Districts
Voting Stations
National Roads
Ward Boundary

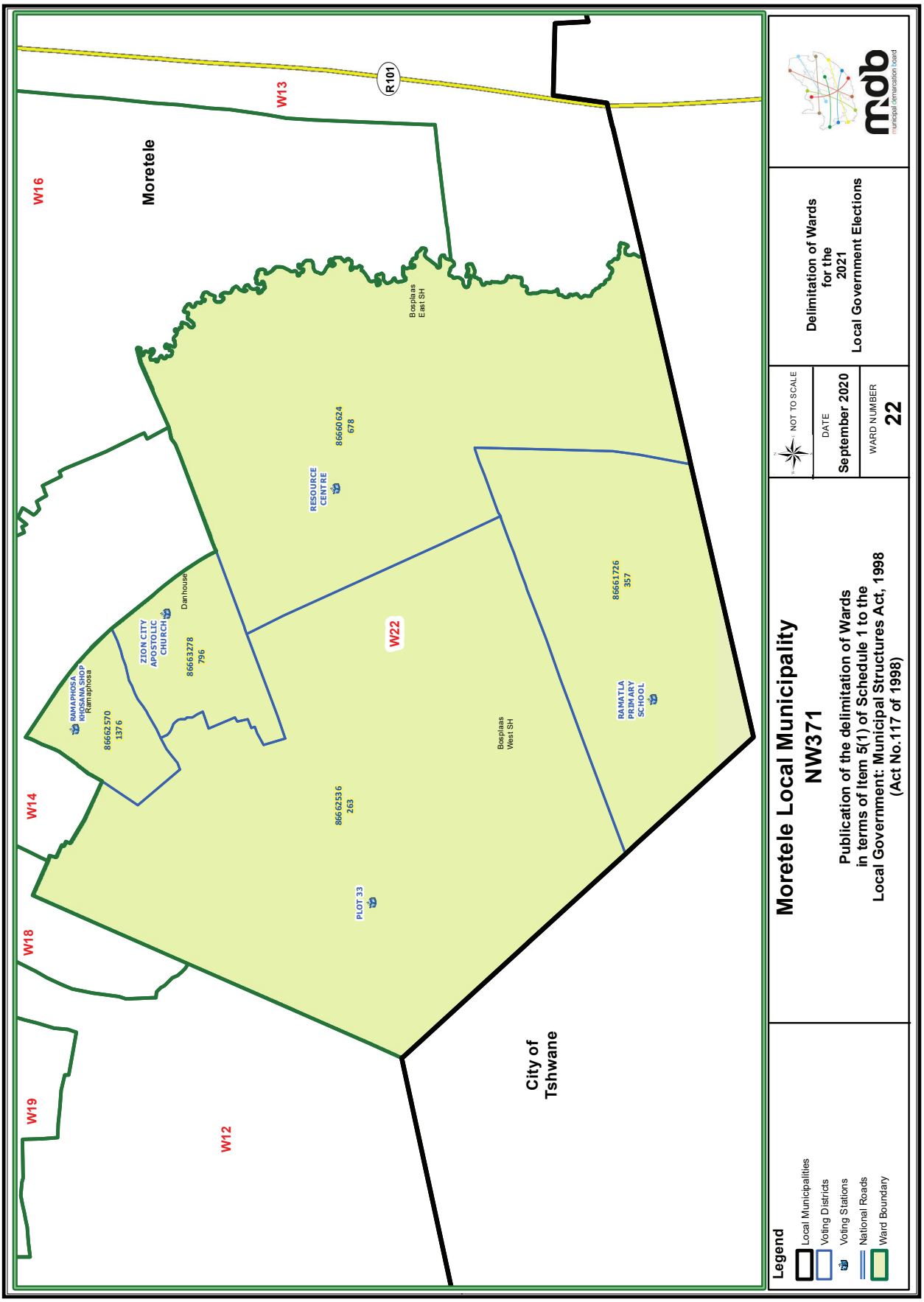
Moretele
City of Tshwane
W12
W13
W14
W16
W18
W19
W22
R101
Bosplaas East SH
Bosplaas West SH
RESOURCE CENTRE
86660624 678
86661726 357
RAMATLA PRIMARY SCHOOL
ZION CITY APOSTOLIC CHURCH
Danhouse
86663278 796
RAMAPHOSA KHOSANA SHOP
Ramaphosa
86662570 1376
PLOT 33
86662536 263
Legend
Local Municipalities
Voting Districts
Voting Stations
National Roads
Ward Boundary
Moretele Local Municipality
NW371
Publication of the delimitation of Wards in terms of Item 5(1) of Schedule 1 to the Local Government: Municipal Structures Act, 1998 (Act No.117 of 1998)
NOT TO SCALE
DATE
September 2020
WARD NUMBER
22
Delimitation of Wards for the 2021 Local Government Elections
municipal demarcation board

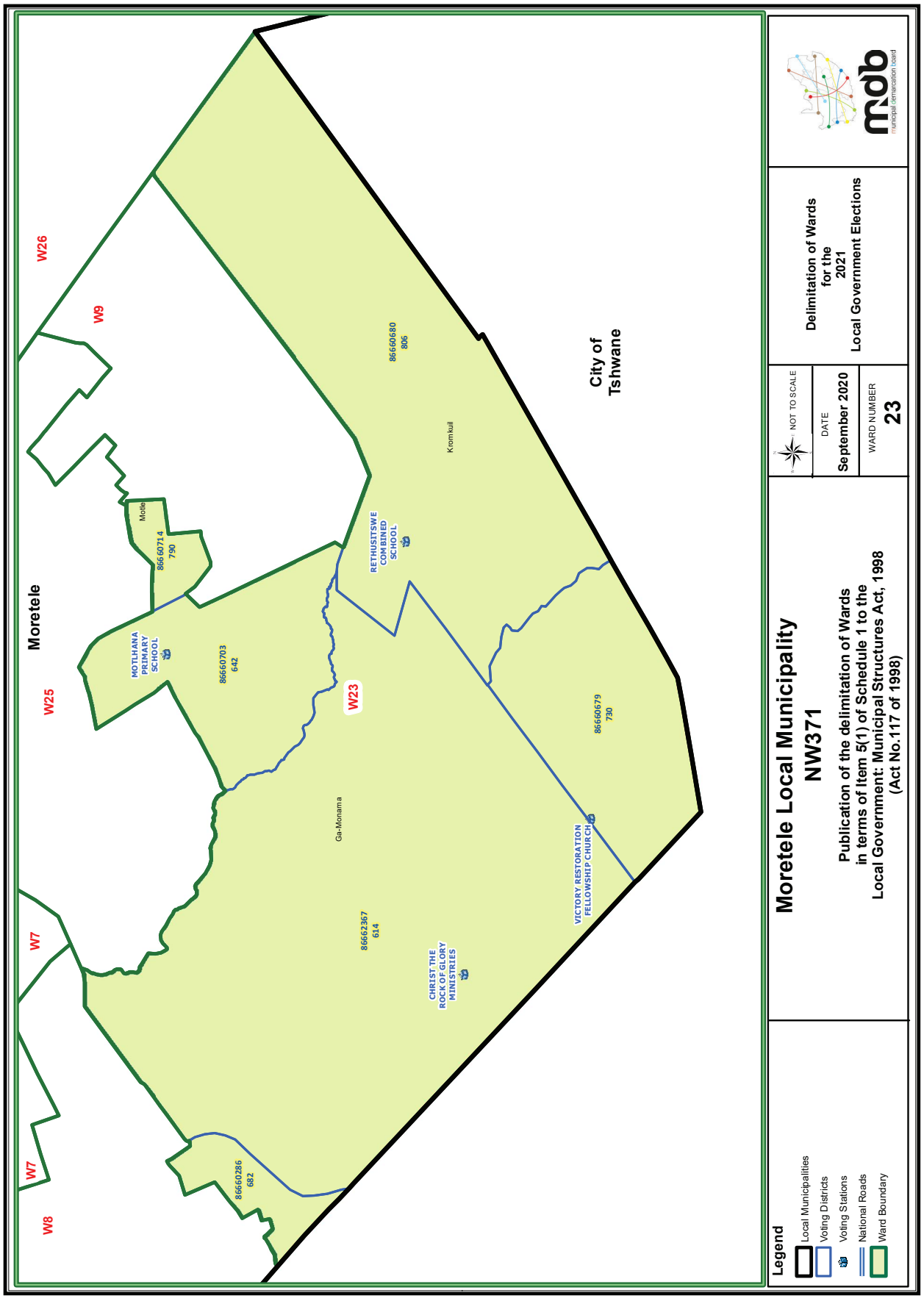
Moretele
City of Tshwane
W26
W9
W25
W7
W8
W23
Motle
Kromkuil
Ga-Monama
86660714
790
86660680
806
86660703
642
86660679
730
86662367
614
86660286
682
MOTLHANA PRIMARY SCHOOL
RETHUSITSWE COMBINED SCHOOL
CHRIST THE ROCK OF GLORY MINISTRIES
VICTORY RESTORATION FELLOWSHIP CHURCH
Legend
Local Municipalities
Voting Districts
Voting Stations
National Roads
Ward Boundary
Moretele Local Municipality
NW371
Publication of the delimitation of Wards in terms of Item 5(1) of Schedule 1 to the Local Government: Municipal Structures Act, 1998 (Act No.117 of 1998)
NOT TO SCALE
DATE
September 2020
WARD NUMBER
23
Delimitation of Wards for the 2021 Local Government Elections
municipal demarcation board

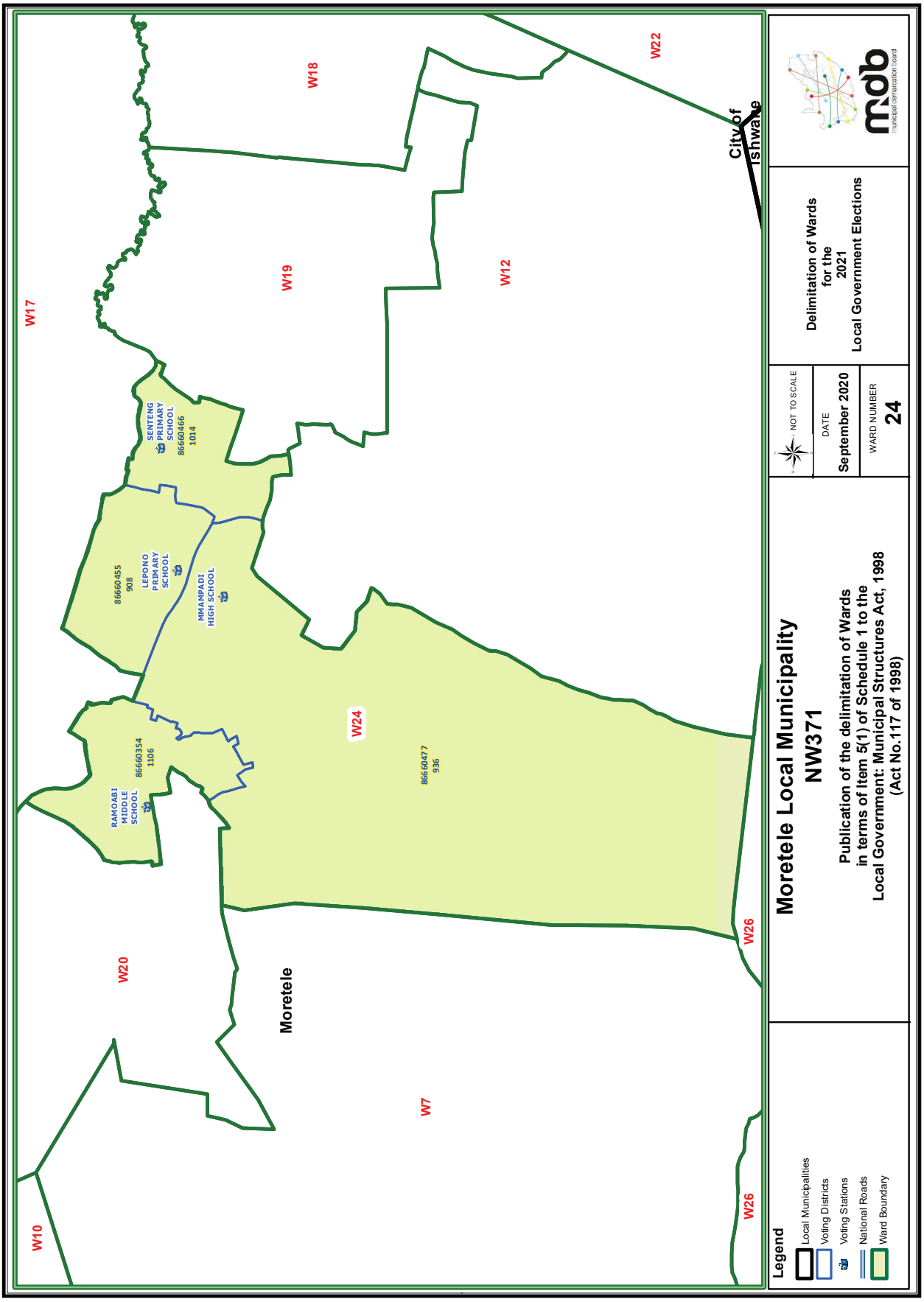
W17
W18
W22
W19
W12
City of Ishwane
W10
W20
Moretele
W7
W24
W26
W26
SENTENG PRIMARY SCHOOL 86660466 1014
LEPONO PRIMARY SCHOOL 86660455 908
MMAMPADI HIGH SCHOOL
RAMOABI MIDDLE SCHOOL 86660354 1106
86660477 936
Legend
Local Municipalities
Voting Districts
Voting Stations
National Roads
Ward Boundary
Moretele Local Municipality
NW371
Publication of the delimitation of Wards in terms of Item 5(1) of Schedule 1 to the Local Government: Municipal Structures Act, 1998 (Act No.117 of 1998)
NOT TO SCALE
DATE
September 2020
WARD NUMBER
24
Delimitation of Wards for the 2021 Local Government Elections
municipal demarcation board

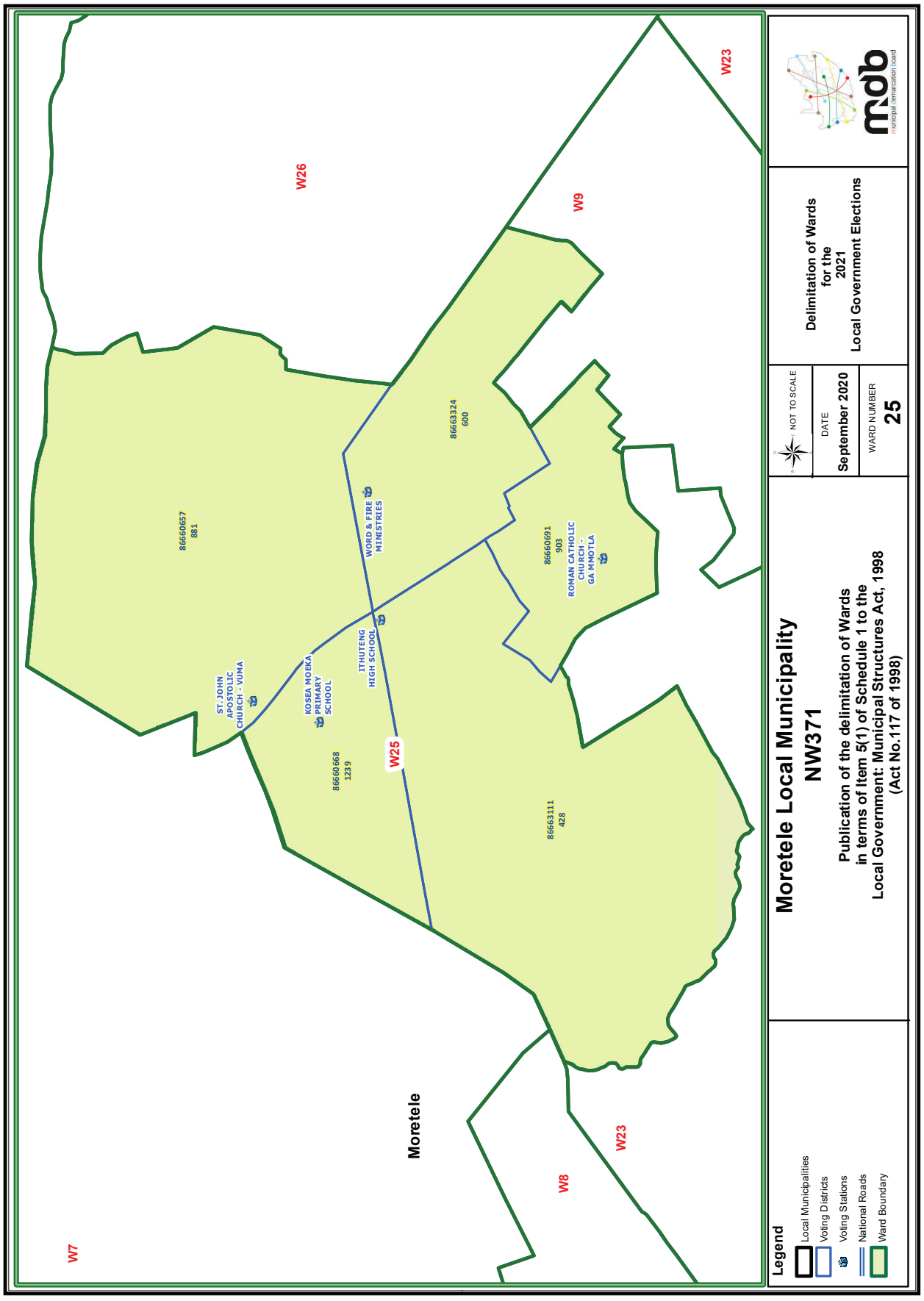
Moretele Local Municipality
NW371
Publication of the delimitation of Wards in terms of Item 5(1) of Schedule 1 to the Local Government: Municipal Structures Act, 1998 (Act No.117 of 1998)
NOT TO SCALE
DATE
September 2020
WARD NUMBER
25
Delimitation of Wards for the 2021 Local Government Elections
mdb
municipal demarcation board
Legend
Local Municipalities
Voting Districts
Voting Stations
National Roads
Ward Boundary
Moretele
W7
W8
W23
W25
W26
W9
W23
86660657 881
86660668 123 9
86663111 428
86663324 600
86660691 903
ST JOHN APOSTOLIC CHURCH - VUMA
KOSEA MOEKA PRIMARY SCHOOL
ITHUTENG HIGH SCHOOL
WORD & FIRE MINISTRIES
ROMAN CATHOLIC CHURCH - GA MMOTLA

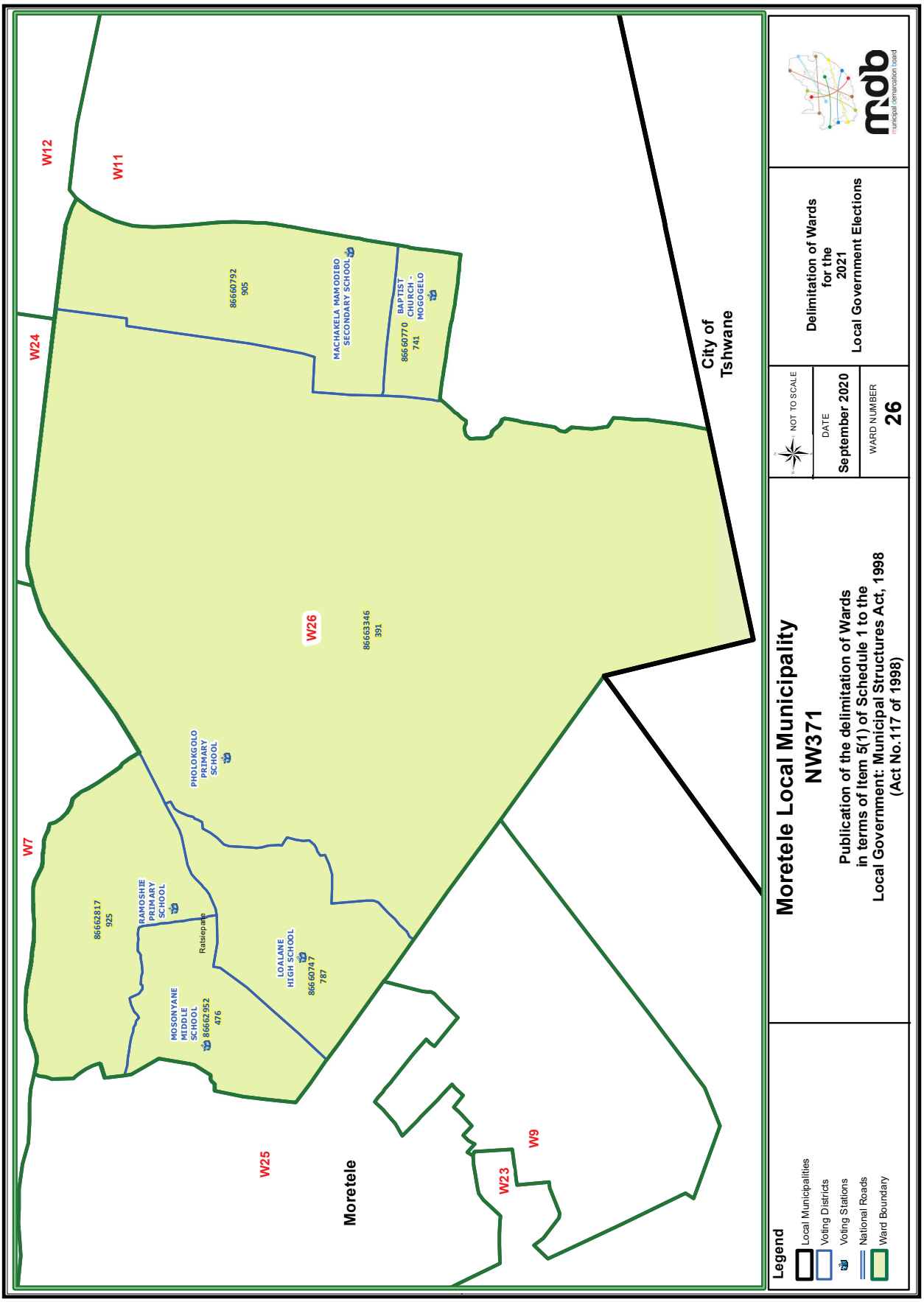
W12
W11
W24
W7
W26
W25
W23
W9
City of Tshwane
Moretele
MACHAKELA MAMODIBO SECONDARY SCHOOL
8666792 905
BAPTIST CHURCH - MOGOGELO
8666077 0 741
PHOLOKGOLO PRIMARY SCHOOL
8666334 6 391
RAMOSHIE PRIMARY SCHOOL
8666281 7 925
Ratsiepane
LOALANE HIGH SCHOOL
8666074 7 787
MOSONYANE MIDDLE SCHOOL
8666295 2 476
Legend
Local Municipalities
Voting Districts
Voting Stations
National Roads
Ward Boundary
Moretele Local Municipality
NW371
Publication of the delimitation of Wards in terms of Item 5(1) of Schedule 1 to the Local Government: Municipal Structures Act, 1998 (Act No.117 of 1998)
NOT TO SCALE
DATE
September 2020
WARD NUMBER
26
Delimitation of Wards for the 2021 Local Government Elections
mdb
municipal demarcation board

NORTH WEST PROVINCE

GENERAL NOTICE

MUNICIPAL DEMARCATION BOARD : DELIMITATION OF MUNICIPAL WARDS IN TERMS OF THE LOCAL GOVERNMENT : MUNICIPAL STRUCTURES ACT, 1998.

Local Municipality of Madibeng

NW372

In terms of Item 5 (1) of Schedule 1 to the Local Government: Municipal Structures Act, 1998 (Act No. 117 of 1998) (the Act) the Municipal Demarcation Board hereby publishes its delimitation of wards for the above-mentioned municipality. Particulars of the delimitation are listed in the Schedule.

In terms of Item 5 (2) of Schedule 1 to the Act, any person aggrieved by the delimitation may, within 14 days of publication of this notice, submit objections in writing to:

The Municipal Demarcation Board
Private Bag X123
Centurion
0046

Fax: 086 5248643
Email: registry@demarcation.org.za

The attached form MDB 5 must please be used to object. The form is also available on www.demarcation.org.za.

MR THABO MANYONI
CHAIRPERSON: MUNICIPAL DEMARCATION BOARD

In terms of section 18(3) of the Local Government: Municipal Structures Act, 1998 (Act 117 of 1998), the MEC responsible for local government has determined that the municipal council consists of **82** councillors.

After having consulted the Independent Electoral Commission, The Municipal Demarcation Board has delimited the municipality into **41** wards in terms of Schedule 1 of the Act.

The number of registered voters in each ward does not vary by more than fifteen percent from the norm. The norm was determined by dividing the total number of voters on the municipal segment of the national common voters roll, namely **228358** voters on 5 March 2019, by the number of wards in the municipality.

The schedule for each ward and a map of each ward is attached. In case of a discrepancy between the map and this schedule, the map will prevail. In case of a discrepancy between the map and this schedule, the map will prevail.

The ward numbers, the voting districts and voting stations in each ward, and the number of voters are as follows:

SCHEDULE

Ward 1 comprises of a total of 4734 **registered voters.**

MIN VOTERS 4734 **NORM** 5569 **MAX VOTERS** 6404

VOTING DISTRICT No.	VOTING STATION NAME	NUMBER OF VOTERS	SPLIT VD
86662402	KLIPVOORSTAD PRIMARY SCHOOL	123	
86662783	DINALETSANA TRIBAL HALL	204	
86662457	BUSH TOWN SHOP (TENT)	93	
86660039	ATLANTA BOEREVEREENIGING SAAL	433	
86662446	SEFATANARE COMBINED SCHOOL	353	
86662424	SEPHAI TRIBAL HALL	251	
86661355	LETHABONG PRIMARY SCHOOL	1070	
86661333	TSHEFOGE PRIMARY SCHOOL	644	
86660107	MODISAKWANA PRIMARY SCHOOL	302	
86660040	FAFUNG COMMUNITY HALL	795	
86663391	GREEN STORE	140	Y
86660051	GA RASAI COMMUNITY HALL FAFUNG CLUSTER	326	

Ward 2 comprises of a total of 5372 **registered voters.**

MIN VOTERS 4734 **NORM** 5569 **MAX VOTERS** 6404

VOTING DISTRICT No.	VOTING STATION NAME	NUMBER OF VOTERS	SPLIT VD
86661322	TUMELO KE THEBE DAY CARE CENTRE	800	
86663357	MAKOPYE MORE MIDDLE SCHOOL	409	
86662435	TSOGWE PRIMARY SCHOOL	545	
86661300	TRIBAL AUTHORITY HALL	844	
86661298	CHARLES MAMOGALE PRIMARY SCHOOL	811	
86661287	ROMAN CATHOLIC CHURCH JERICHO	706	
86662468	BAKWENA GENERA DEALER	503	
86661311	MADIBA-A-TOLOANE HIGH SCHOOL	754	

Ward 3 comprises of a total of 4743 **registered voters.**

MIN VOTERS 4734 **NORM** 5569 **MAX VOTERS** 6404

VOTING DISTRICT No.	VOTING STATION NAME	NUMBER OF VOTERS	SPLIT VD
86663368	MMAMONWANA PRIMARY SCHOOL	415	
86661513	NTOLO HIGH SCHOOL	995	
86661524	MPYATILO PRIMARY SCHOOL	896	
86661535	ROMAN CHURCH MADIDI	1120	
86661546	HALL 15	1077	

86661670	GOAKGANYA PRIMARY SCHOOL	240	Y

Ward 4 comprises of a total of 4734 **registered voters.**

MIN VOTERS 4734 **NORM** 5569 **MAX VOTERS** 6404

VOTING DISTRICT No.	VOTING STATION NAME	NUMBER OF VOTERS	SPLIT VD
86661489	GOSPEL ASSEMBLY FELLOWSHIP	1054	
86661478	GUMA ST MARKS CHURCH	671	
86661401	BATAUNG TRIBAL AUTHORITY HALL	1307	
86661412	MPHATSOES CHURCH	117	Y
86661388	PHUTHANANG PRIMARY SCHOOL	790	
86661490	DUTCH REFORMED CHURCH	402	
86661399	ROMAN CATHOLIC CHURCH HALL	393	

Ward 5 comprises of a total of 5488 **registered voters.**

MIN VOTERS 4734 **NORM** 5569 **MAX VOTERS** 6404

VOTING DISTRICT No.	VOTING STATION NAME	NUMBER OF VOTERS	SPLIT VD
86662491	B K GUMA PRIMARY SCHOOL	1169	
86661467	MOLEMIS CHURCH	645	
86661434	KOMANE PRIMARY SCHOOL	1167	
86661456	THUTO-PELE SECONDARY SCHOOL	2507	

Ward 6 comprises of a total of 4942 **registered voters.**

MIN VOTERS 4734 **NORM** 5569 **MAX VOTERS** 6404

VOTING DISTRICT No.	VOTING STATION NAME	NUMBER OF VOTERS	SPLIT VD
86661366	SOLOMON MIDDLE SCHOOL	1190	
86661377	FULL GOSPEL CHURCH	1467	
86661412	MPHATSOES CHURCH	969	Y
86661423	JUNIOR SPORT HALL	1316	

Ward 7 comprises of a total of 6152 **registered voters.**

MIN VOTERS 4734 **NORM** 5569 **MAX VOTERS** 6404

VOTING DISTRICT No.	VOTING STATION NAME	NUMBER OF VOTERS	SPLIT VD
86661658	ROMAN CHURCH MAJAKANENG	1991	
86661715	MAJAKANENG PRIMARY SCHOOL	1495	
86661737	ASSEMBLIES OF GOD MAJAKANENG	1396	
86663379	MZANZI GENERAL DEALER MAJAKANENG	1270	

Ward 8 comprises of a total of 5783 **registered voters.**

MIN VOTERS 4734 **NORM** 5569 **MAX VOTERS** 6404

VOTING DISTRICT No.	VOTING STATION NAME	NUMBER OF VOTERS	SPLIT VD
86661681	MARANG PRIMARY SCHOOL	2379	
86663492	TENT AT MADIBENG HILLS SOCCER GROUND	2654	
86661670	GOAKGANYA PRIMARY SCHOOL	750	Y

Ward 9 comprises of a total of 5128 **registered voters.**

MIN VOTERS 4734 **NORM** 5569 **MAX VOTERS** 6404

VOTING DISTRICT No.	VOTING STATION NAME	NUMBER OF VOTERS	SPLIT VD
86670108	TSHEPAGALANG SECONDARY SCHOOL	2419	
86670209	OSALETSENG PRIMARY SCHOOL	1929	
86670276	TLHOAFALO PRIMARY SCHOOL	780	

Ward 10 comprises of a total of 6370 **registered voters.**

MIN VOTERS 4734 **NORM** 5569 **MAX VOTERS** 6404

VOTING DISTRICT No.	VOTING STATION NAME	NUMBER OF VOTERS	SPLIT VD
86661962	MICHA KGASI HIGH SCHOOL	2301	Y
86662075	MERITING MIDDLE SCHOOL	1333	
86662086	KGABALATSANE PRIMARY SCHOOL	1417	
86663380	THE SAINT JACOB REVALATIONS CHURCH	1319	

Ward 11 comprises of a total of 5712 **registered voters.**

MIN VOTERS 4734 **NORM** 5569 **MAX VOTERS** 6404

VOTING DISTRICT No.	VOTING STATION NAME	NUMBER OF VOTERS	SPLIT VD
86670175	ITUMELENG PRIMARY SCHOOL	2946	
86670221	B. MPOZA CHRISTIAN COLLEGE	2279	
86670344	TENT AT LUTHERAN CHURCH BLOCK B LETLHABILE	487	

Ward 12 comprises of a total of 5873 **registered voters.**

MIN VOTERS 4734 **NORM** 5569 **MAX VOTERS** 6404

VOTING DISTRICT No.	VOTING STATION NAME	NUMBER OF VOTERS	SPLIT VD
86670085	LETLHABILE TOWN OFFICE	252	
86670298	RELEBOGILE PRIMARY SCHOOL	1082	
86670119	TSHENOLO PRIMARY SCHOOL	1877	
86670074	MOLELWANENG PRIMARY SCHOOL	1341	
86670120	LETLHABILE COMMUNITY HALL	1321	

Ward 13 comprises of a total of 5903 **registered voters.**

MIN VOTERS 4734 **NORM** 5569 **MAX VOTERS** 6404

VOTING DISTRICT No.	VOTING STATION NAME	NUMBER OF VOTERS	SPLIT VD

86670030	OUKASIE COMMUNITY HALL	2384
86670142	ODI PRIMARY SCHOOL	1907
86670300	ST PETERS CHURCH OUKASIE	829
86670322	KUTLWANO PRIMARY SCHOOL	783

Ward 14 comprises of a total of 5283 **registered voters.**

MIN VOTERS 4734 **NORM** 5569 **MAX VOTERS** 6404

VOTING DISTRICT No.	VOTING STATION NAME	NUMBER OF VOTERS	SPLIT VD
86661872	SANDRIFT PRIMARY SCHOOL	1016	
86661906	KLEINFONTEIN COMBINED SCHOOL	570	
86662323	VOORWAARTS PRIMARY SCHOOL	623	
86662345	TENT @ SNYMANSDRIFT PRIMARY SCHOOL	204	
86663391	GREEN STORE	160	Y
86670232	OUKASIE EXT 5 (TENT)	2710	

Ward 15 comprises of a total of 5260 **registered voters.**

MIN VOTERS 4734 **NORM** 5569 **MAX VOTERS** 6404

VOTING DISTRICT No.	VOTING STATION NAME	NUMBER OF VOTERS	SPLIT VD
86661748	TLHASEDI PRIMARY SCHOOL	2001	
86663414	AMPLIFIED CHRISTIAN MINISTRY	588	
86661849	ITSOSENG COMMUNITY HALL	2276	
86663403	MMANOTSHE MODUANE HIGH SCHOOL	395	

Ward 16 comprises of a total of 4979 **registered voters.**

MIN VOTERS 4734 **NORM** 5569 **MAX VOTERS** 6404

VOTING DISTRICT No.	VOTING STATION NAME	NUMBER OF VOTERS	SPLIT VD
86662020	TLHAKO A THAMAGA PRIMARY SCHOOL	1616	
86662312	MADIBA UTLWA PRIMARY SCHOOL	1976	
86663177	ROMAN CATHOLIC CHURCH ITSOSENG	801	
86663425	ITSOSENG COMBINED SCHOOL	586	

Ward 17 comprises of a total of 5588 **registered voters.**

MIN VOTERS 4734 **NORM** 5569 **MAX VOTERS** 6404

VOTING DISTRICT No.	VOTING STATION NAME	NUMBER OF VOTERS	SPLIT VD
86661940	MALINGOANE	831	
86661995	PHATSOANE STORE	940	
86662019	POLONIA PRIMARY SCHOOL	1073	
86662031	RAMOGODU COMMUNITY HALL	1616	

86662693	JEALOUS DOWN (TENT)	1128

Ward 18 comprises of a total of 5287 **registered voters.**

MIN VOTERS 4734 **NORM** 5569 **MAX VOTERS** 6404

VOTING DISTRICT No.	VOTING STATION NAME	NUMBER OF VOTERS	SPLIT VD
86662064	MANGOPENG	906	
86661894	BLACK ROCK CHURCH	733	
86663009	BAKGATLA TRIBAL AUTHORITY	674	
86663436	MOREKOLODI PRIMARY SCHOOL	178	
86661782	THLOPANE PRIMARY SCHOOL	1323	
86661951	EMMANUEL OLD AGE HOME	1473	

Ward 19 comprises of a total of 4886 **registered voters.**

MIN VOTERS 4734 **NORM** 5569 **MAX VOTERS** 6404

VOTING DISTRICT No.	VOTING STATION NAME	NUMBER OF VOTERS	SPLIT VD
86661939	DE-WILDT BIKE RESTAURANT	316	
86662479	TSHENOLO THE HOLY CHURCH	1297	
86661850	MOUMONG STORE	1129	
86661760	MALATSE MOTSEPE HIGH SCHOOL	1525	
86663447	TSHWARA HALL	619	

Ward 20 comprises of a total of 6404 **registered voters.**

MIN VOTERS 4734 **NORM** 5569 **MAX VOTERS** 6404

VOTING DISTRICT No.	VOTING STATION NAME	NUMBER OF VOTERS	SPLIT VD
86670197	APOSTOLIC FAITH MISSION OF SOUTH AFRICA	777	Y
86670052	KATAKANE PRIMARY SCHOOL	1278	
86670063	MOTHOTLUNG HIGH SCHOOL	1737	
86670153	MOTHOTLUNG TOWN OFFICES	1874	
86670311	BETHEL REFORM CHURCH IN SOUTH AFRICA	738	

Ward 21 comprises of a total of 6404 **registered voters.**

MIN VOTERS 4734 **NORM** 5569 **MAX VOTERS** 6404

VOTING DISTRICT No.	VOTING STATION NAME	NUMBER OF VOTERS	SPLIT VD
86680020	GENERAAL HENDRIK SCHOEMAN SKOOL	608	Y
86661771	TENT AT RAS PRIMARY SCHOOL	982	Y
86662480	TVS SEILENG FARM (TENT)	897	
86670254	TENT AT SEDIBENG METHODIST CHURCH	1048	
86661759	PLOT 77 ZILKAATSNEK	403	

86670029	IB DAMONS COMBINED SCHOOLS	1814	
86670197	APOSTOLIC FAITH MISSION OF SOUTH AFRICA	652	Y

Ward 22 comprises of a total of 5426 **registered voters.**

MIN VOTERS 4734 **NORM** 5569 **MAX VOTERS** 6404

VOTING DISTRICT No.	VOTING STATION NAME	NUMBER OF VOTERS	SPLIT VD
86670096	BRITS HIGH SCHOOL	3364	
86670265	DUTCH REFORMED CHURCH OUKASIE	1282	
86670333	TENT AT ETHOPIAN CATHOLIC CHURCH	780	

Ward 23 comprises of a total of 4870 **registered voters.**

MIN VOTERS 4734 **NORM** 5569 **MAX VOTERS** 6404

VOTING DISTRICT No.	VOTING STATION NAME	NUMBER OF VOTERS	SPLIT VD
86670164	BRITS TOWN OFFICES	3541	
86670210	PRIMINDIA HALL	625	
86670287	LAERSKOOL BRITS	704	

Ward 24 comprises of a total of 4734 **registered voters.**

MIN VOTERS 4734 **NORM** 5569 **MAX VOTERS** 6404

VOTING DISTRICT No.	VOTING STATION NAME	NUMBER OF VOTERS	SPLIT VD
86663155	THE REPUBLIC OF APOSTOLIC CHURCH OF ZION	725	
86661568	MAHLABE PRIMARY SCHOOL	1743	
86661557	RANTODI CENTRE	627	
86661670	GOAKGANYA PRIMARY SCHOOL	124	Y
86661579	DIRANG PRIMARY SCHOOL	1515	

Ward 25 comprises of a total of 5521 **registered voters.**

MIN VOTERS 4734 **NORM** 5569 **MAX VOTERS** 6404

VOTING DISTRICT No.	VOTING STATION NAME	NUMBER OF VOTERS	SPLIT VD
86661692	KHULUSA PRIMARY SCHOOL	595	
86661917	ROOIKOPPIES PRIMARY SCHOOL	322	
86662187	ITIRELENG BAPO PRE-SCHOOL	1462	
86662198	N.G KERK	1146	
86662200	TENT @ TLHOGOKGOLO PRIMARY SCHOOL	637	
86663043	BOKFONTEIN COMMUNITY HALL	909	Y
86663469	MOGALE HIGH SCHOOL	450	

Ward 26 comprises of a total of 6340 **registered voters.**

MIN VOTERS 4734 **NORM** 5569 **MAX VOTERS** 6404

VOTING DISTRICT No.	VOTING STATION NAME	NUMBER OF VOTERS	SPLIT VD
86662974	TENT AT WONDERKOP CLINIC	2209	
86662738	RAKGATLHA HIGH SCHOOL	4131	

Ward 27 comprises of a total of 6237 **registered voters.**

MIN VOTERS 4734 **NORM** 5569 **MAX VOTERS** 6404

VOTING DISTRICT No.	VOTING STATION NAME	NUMBER OF VOTERS	SPLIT VD
86662165	LEOKENG PRIMARY SCHOOL	1620	
87010051	LAERSKOOL ELANDSKRAAL	2965	
86661805	MACHADAM COMBINED SCHOOL	1652	

Ward 28 comprises of a total of 5721 **registered voters.**

MIN VOTERS 4734 **NORM** 5569 **MAX VOTERS** 6404

VOTING DISTRICT No.	VOTING STATION NAME	NUMBER OF VOTERS	SPLIT VD
86663504	SEREOPHATHE PRIMARY SCHOOL	300	Y
86663043	BOKFONTEIN COMMUNITY HALL	400	Y
86662176	SEGWETLHANE PRIMARY SCHOOL	1867	
86662514	JOHANE MOKOLOBETSI INTERMEDIATE SCHOOL	1123	
86661669	MAJAKANENG WHITE HOUSE	2031	

Ward 29 comprises of a total of 6275 **registered voters.**

MIN VOTERS 4734 **NORM** 5569 **MAX VOTERS** 6404

VOTING DISTRICT No.	VOTING STATION NAME	NUMBER OF VOTERS	SPLIT VD
86663504	SEREOPHATHE PRIMARY SCHOOL	87	Y
86710013	SKEERPOORT PRIMARY SCHOOL	1777	
86680019	KOSMOS COMMUNITY HALL	670	Y
86663054	SCHAUMBURG PRIMARY SCHOOL	1503	
86680042	TVS BROEDERSTROOM CLINIC (TENT)	2238	

Ward 30 comprises of a total of 5850 **registered voters.**

MIN VOTERS 4734 **NORM** 5569 **MAX VOTERS** 6404

VOTING DISTRICT No.	VOTING STATION NAME	NUMBER OF VOTERS	SPLIT VD
86680075	ENNIS THABONG PRIMARY SCHOOL	555	
86680031	TENT@ 11 MAUSER STREET,IFAFI	3427	
86680053	SUNWAY COMMUNITY HALL	1868	

Ward 31 comprises of a total of 6100 **registered voters.**

MIN VOTERS 4734 **NORM** 5569 **MAX VOTERS** 6404

VOTING DISTRICT No.	VOTING STATION NAME	NUMBER OF VOTERS	SPLIT VD

86663504	SEREOPHATHE PRIMARY SCHOOL	262	Y
86662503	TENT @ MODDERSPRUIT COMPLEX NETBALL GROU	2224	
86662154	KGWANYAPE PRIMARY SCHOOL	3254	
86661793	TUSSEN DIE BOME	360	

Ward 32 comprises of a total of 6072 **registered voters.**

MIN VOTERS 4734 **NORM** 5569 **MAX VOTERS** 6404

VOTING DISTRICT No.	VOTING STATION NAME	NUMBER OF VOTERS	SPLIT VD
86662143	SEDUPE PRIMARY SCHOOL	2118	
86663188	MARUATONA PRIMARY SCHOOL	644	
87010039	THUSANANG BUILDING	2297	
86663010	SEGWAELANE PRE - SCHOOL	1013	

Ward 33 comprises of a total of 6332 **registered voters.**

MIN VOTERS 4734 **NORM** 5569 **MAX VOTERS** 6404

VOTING DISTRICT No.	VOTING STATION NAME	NUMBER OF VOTERS	SPLIT VD
86680019	KOSMOS COMMUNITY HALL	1200	Y
86680020	GENERAAL HENDRIK SCHOEMAN SKOOL	3640	Y
86680064	TENT AT ST JUDE`S ANGLICAN CHURCH GROUND	1492	

Ward 34 comprises of a total of 5387 **registered voters.**

MIN VOTERS 4734 **NORM** 5569 **MAX VOTERS** 6404

VOTING DISTRICT No.	VOTING STATION NAME	NUMBER OF VOTERS	SPLIT VD
86661276	DIPOMPONG TRIBAL BUILDING	481	
86661344	LOT MASHIANE SECONDARY SCHOOL	1375	
86663526	REFEMETSE DAY CARE CENTRE	516	
86662996	MADINYANE COMBINED SCHOOL	458	
86661254	SHAKUNG PRIMARY SCHOOL	714	
86663166	TOLAMO PRIMARY SCHOOL	556	
86661265	MOILETSWANE PRIMARY SCHOOL	1287	

Ward 35 comprises of a total of 6005 **registered voters.**

MIN VOTERS 4734 **NORM** 5569 **MAX VOTERS** 6404

VOTING DISTRICT No.	VOTING STATION NAME	NUMBER OF VOTERS	SPLIT VD
86661861	RAMADIKELA PRIMARY SCHOOL	396	
86661984	SEHIBIDU PRIMARY SCHOOL	1669	
86662008	MSIZA'S PLACE	675	
86662053	BENNY'S STORE	1815	

86662985	OSKRAAL PRIMARY SCHOOL	663	
86663470	MALEDU MOLEPE MIDDLE SCHOOL	787	

Ward 36 comprises of a total of 4818 **registered voters.**

MIN VOTERS 4734 **NORM** 5569 **MAX VOTERS** 6404

VOTING DISTRICT No.	VOTING STATION NAME	NUMBER OF VOTERS	SPLIT VD
86663133	EAST-HETHLON CHURCH	524	
86663144	LODIE'S SUPERMARKET	377	
86661625	REFENTSE PRIMARY SCHOOL	240	Y
86661603	KEITUMETSE PRIMARY SCHOOL	2078	
86662682	PHUTHA PRIMARY SCHOOL	1599	

Ward 37 comprises of a total of 5102 **registered voters.**

MIN VOTERS 4734 **NORM** 5569 **MAX VOTERS** 6404

VOTING DISTRICT No.	VOTING STATION NAME	NUMBER OF VOTERS	SPLIT VD
86661636	KLIPGAT HIGH SCHOOL	1761	
86661647	INKONJANE MIDDLE SCHOOL	2149	
86661625	REFENTSE PRIMARY SCHOOL	1192	Y

Ward 38 comprises of a total of 5972 **registered voters.**

MIN VOTERS 4734 **NORM** 5569 **MAX VOTERS** 6404

VOTING DISTRICT No.	VOTING STATION NAME	NUMBER OF VOTERS	SPLIT VD
86670186	SELAMODI COMBINED SCHOOL	3444	
86670131	IKATISONG SECONDARY SCHOOL	2528	

Ward 39 comprises of a total of 5163 **registered voters.**

MIN VOTERS 4734 **NORM** 5569 **MAX VOTERS** 6404

VOTING DISTRICT No.	VOTING STATION NAME	NUMBER OF VOTERS	SPLIT VD
86661771	TENT AT RAS PRIMARY SCHOOL	310	Y
86670041	BOTLHABELO HIGH SCHOOL	2573	
86661883	TENT @ MAMOGALESKRAAL PRIMARY SCHOOL	256	
86670018	THORNHILL PRIMARY SCHOOL	2024	

Ward 40 comprises of a total of 5848 **registered voters.**

MIN VOTERS 4734 **NORM** 5569 **MAX VOTERS** 6404

VOTING DISTRICT No.	VOTING STATION NAME	NUMBER OF VOTERS	SPLIT VD
86661816	SONOP COMMUNITY HALL	1735	
86661838	PANSDRIFT PRIMARY SCHOOL	1120	
86662301	EASTERN PLATINUM MINES LTD COMPLEX HALL	1860	

86663458	TEBOGO MIDDLE SCHOOL	1133

Ward 41 comprises of a total of 5560 **registered voters.**

MIN VOTERS 4734 **NORM** 5569 **MAX VOTERS** 6404

VOTING DISTRICT No.	VOTING STATION NAME	NUMBER OF VOTERS	SPLIT VD
86662042	BAKWENA BA MOGOPA TRIBAL AUTHORITY	893	
86661973	LOT PHALATSE PRIMARY SCHOOL	1858	
86663032	HEBRON TECHNICAL HIGH SCHOOL	2259	
86661962	MICHA KGASI HIGH SCHOOL	550	Y

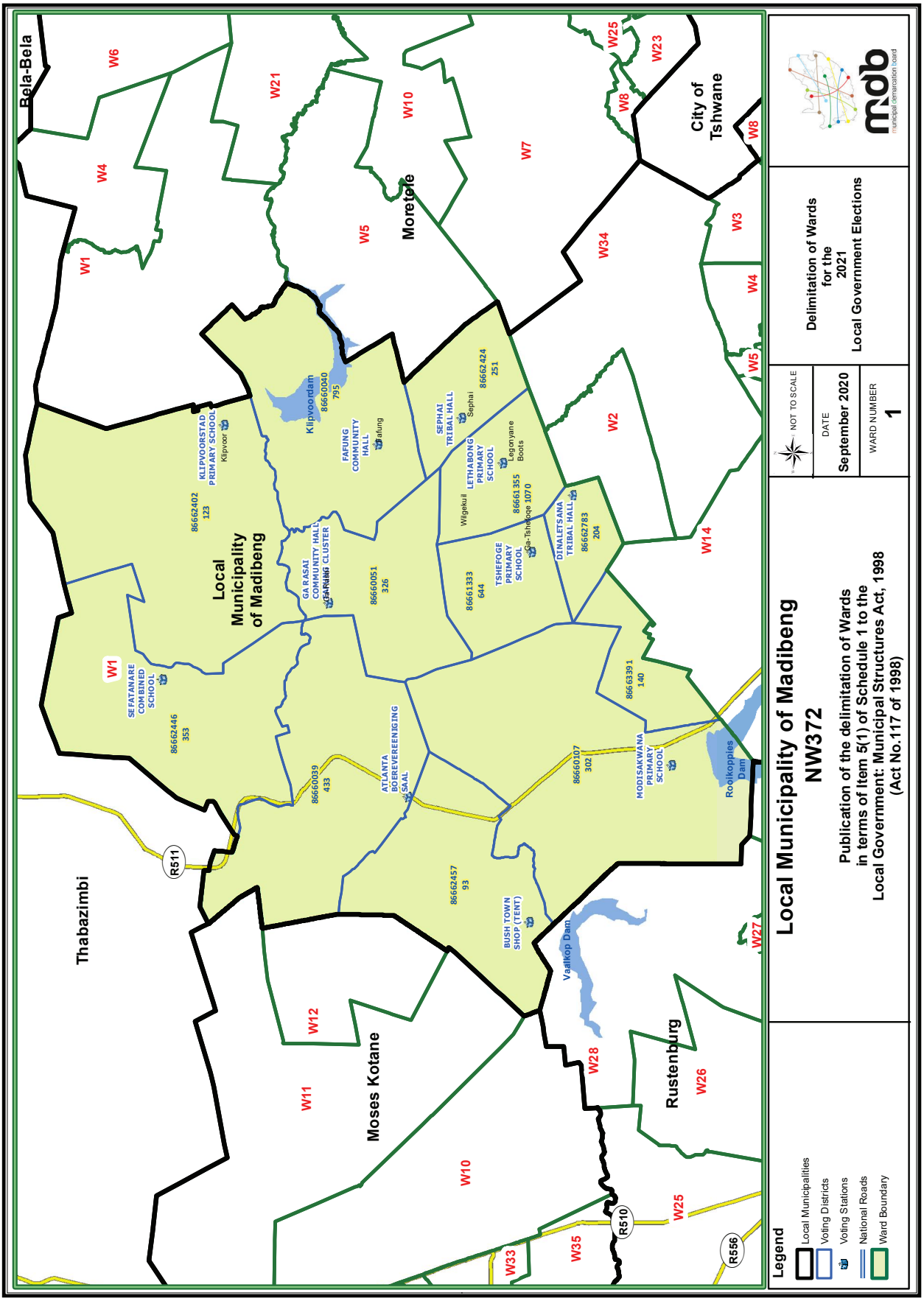
Bela-Bela
Thabazimbi
Moses Kotane
Rustenburg
Moretele
City of Tshwane
Local Municipality of Madibeng
W1
W2
W3
W4
W5
W6
W7
W8
W10
W11
W12
W14
W21
W23
W25
W26
W27
W28
W33
W34
W35
R511
R510
R556
KLIPVOORSTAD PRIMARY SCHOOL
Klipvoor
86662402
123
Klipvoordam
86660040
795
FAFUNG COMMUNITY HALL
Fafung
SEPHAI TRIBAL HALL
Sephai
86662424
251
LETHABONG PRIMARY SCHOOL
Legonyane
Boots
Wilgekuil
86661355
1070
TSHEFOGE PRIMARY SCHOOL
Ga-Tshefoge
86661333
644
DINALETSANA TRIBAL HALL
86662783
204
GA RASAI COMMUNITY HALL
Ga-Rasai
86660051
326
SEFATANARE COMBINED SCHOOL
86662446
353
ATLANTA BOEREVEREENIGING SAAL
86660039
433
86662457
93
BUSH TOWN SHOP (TENT)
Vaalkop Dam
86660107
302
MODISAKWANA PRIMARY SCHOOL
86663391
140
Rooikoppies Dam
Legend
Local Municipalities
Voting Districts
Voting Stations
National Roads
Ward Boundary
Local Municipality of Madibeng
NW372
Publication of the delimitation of Wards in terms of Item 5(1) of Schedule 1 to the Local Government: Municipal Structures Act, 1998 (Act No.117 of 1998)
NOT TO SCALE
DATE
September 2020
WARD NUMBER
1
Delimitation of Wards for the 2021 Local Government Elections
mdb
municipal demarcation board

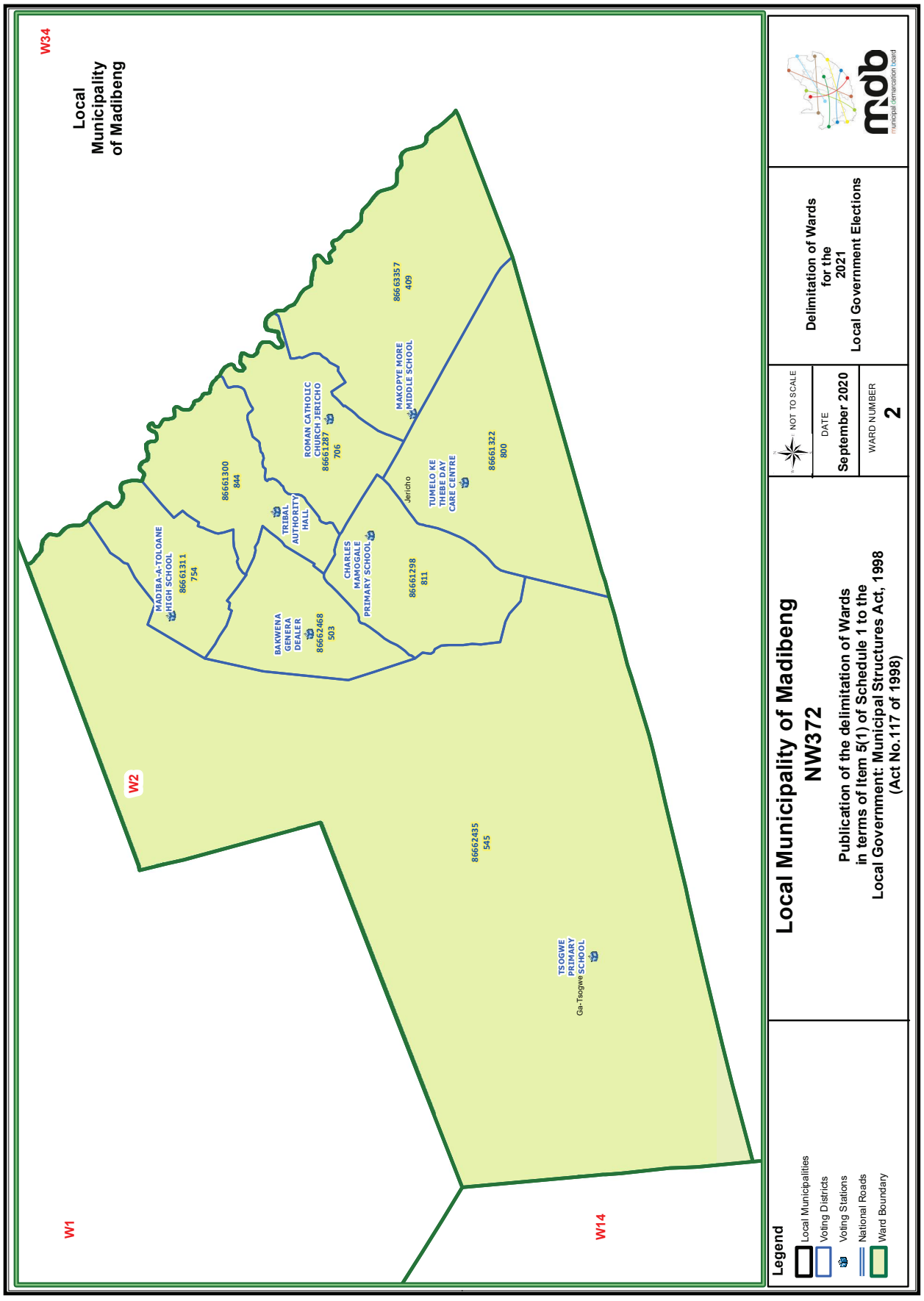
Local Municipality of Madibeng
W34
W1
W2
W14
MADIBA-A-TOLOANE HIGH SCHOOL
86661311
754
BAKWENA GENERA DEALER
86662468
503
TRIBAL AUTHORITY HALL
86661300
844
CHARLES MAMOGALE PRIMARY SCHOOL
ROMAN CATHOLIC CHURCH JERICHO
86661287
706
Jericho
86661298
811
MAKOPYE MORE MIDDLE SCHOOL
86663357
409
TUMELO KE THEBE DAY CARE CENTRE
86661322
800
86662435
545
TSOGWE PRIMARY
Ga-Tsogwe SCHOOL
Legend
Local Municipalities
Voting Districts
Voting Stations
National Roads
Ward Boundary
Local Municipality of Madibeng
NW372
Publication of the delimitation of Wards in terms of Item 5(1) of Schedule 1 to the Local Government: Municipal Structures Act, 1998 (Act No.117 of 1998)
NOT TO SCALE
DATE
September 2020
WARD NUMBER
2
Delimitation of Wards for the 2021 Local Government Elections
municipal demarcation board

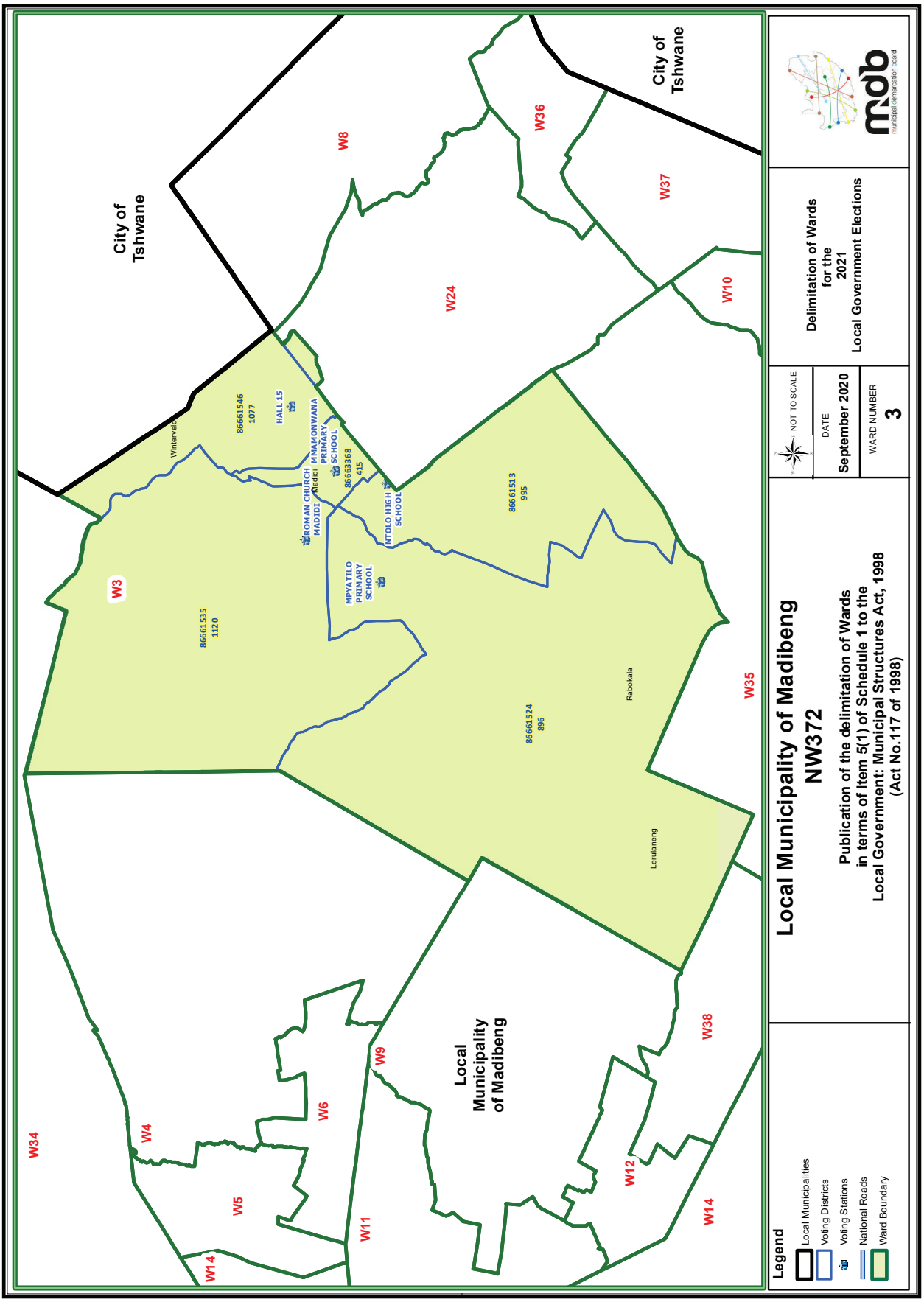
City of Tshwane
City of Tshwane
Local Municipality of Madibeng
W3
W4
W5
W6
W8
W9
W10
W11
W12
W14
W14
W24
W34
W35
W36
W37
W38
86661546 1077
HALL 15
MMAMONWANA PRIMARY SCHOOL
86663368 415
ROMAN CHURCH MADIDI
Madidi
NTOLO HIGH SCHOOL
MPYATILO PRIMARY SCHOOL
86661535 1120
86661513 995
86661524 896
Rabokala
Lerulaneng
Legend
Local Municipalities
Voting Districts
Voting Stations
National Roads
Ward Boundary
Local Municipality of Madibeng
NW372
Publication of the delimitation of Wards in terms of Item 5(1) of Schedule 1 to the Local Government: Municipal Structures Act, 1998 (Act No.117 of 1998)
NOT TO SCALE
DATE
September 2020
WARD NUMBER
3
Delimitation of Wards for the 2021 Local Government Elections
mdb
municipal demarcation board

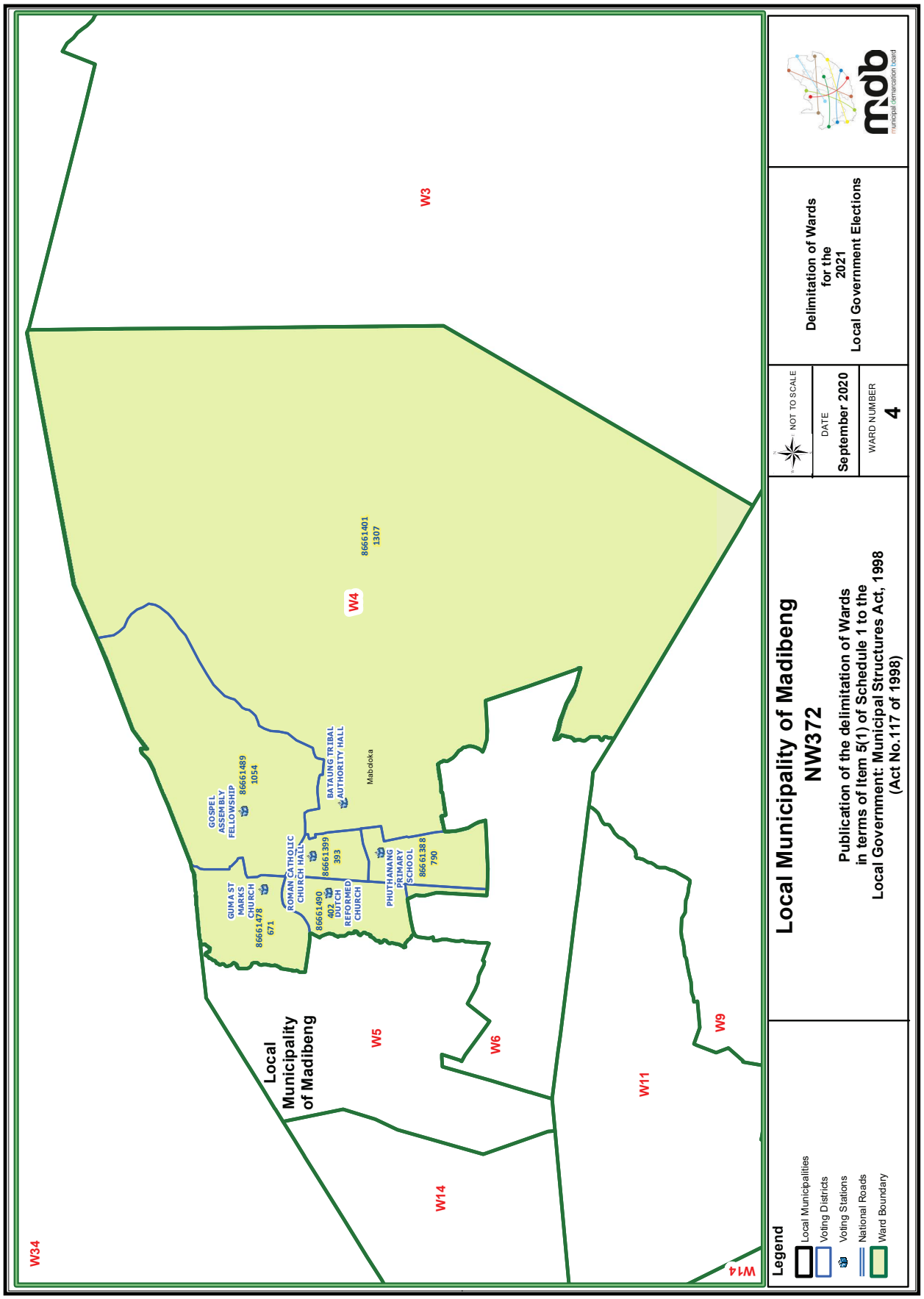
Local Municipality of Madibeng
NW372
Publication of the delimitation of Wards in terms of Item 5(1) of Schedule 1 to the Local Government: Municipal Structures Act, 1998 (Act No.117 of 1998)
NOT TO SCALE
DATE
September 2020
WARD NUMBER
4
Delimitation of Wards for the 2021 Local Government Elections
municipal demarcation board
Legend
Local Municipalities
Voting Districts
Voting Stations
National Roads
Ward Boundary
Local Municipality of Madibeng
Maboloka
GOSPEL ASSEMBLY FELLOWSHIP 86661489 1054
BATAUNG TRIBAL AUTHORITY HALL
ROMAN CATHOLIC CHURCH HALL 86661399 393
GUMA ST MARKS CHURCH 86661478 671
86661490 402 DUTCH REFORMED CHURCH
PHUTHANANG PRIMARY SCHOOL 86661388 790
86661401 1307
W3
W4
W5
W6
W9
W11
W14
W34

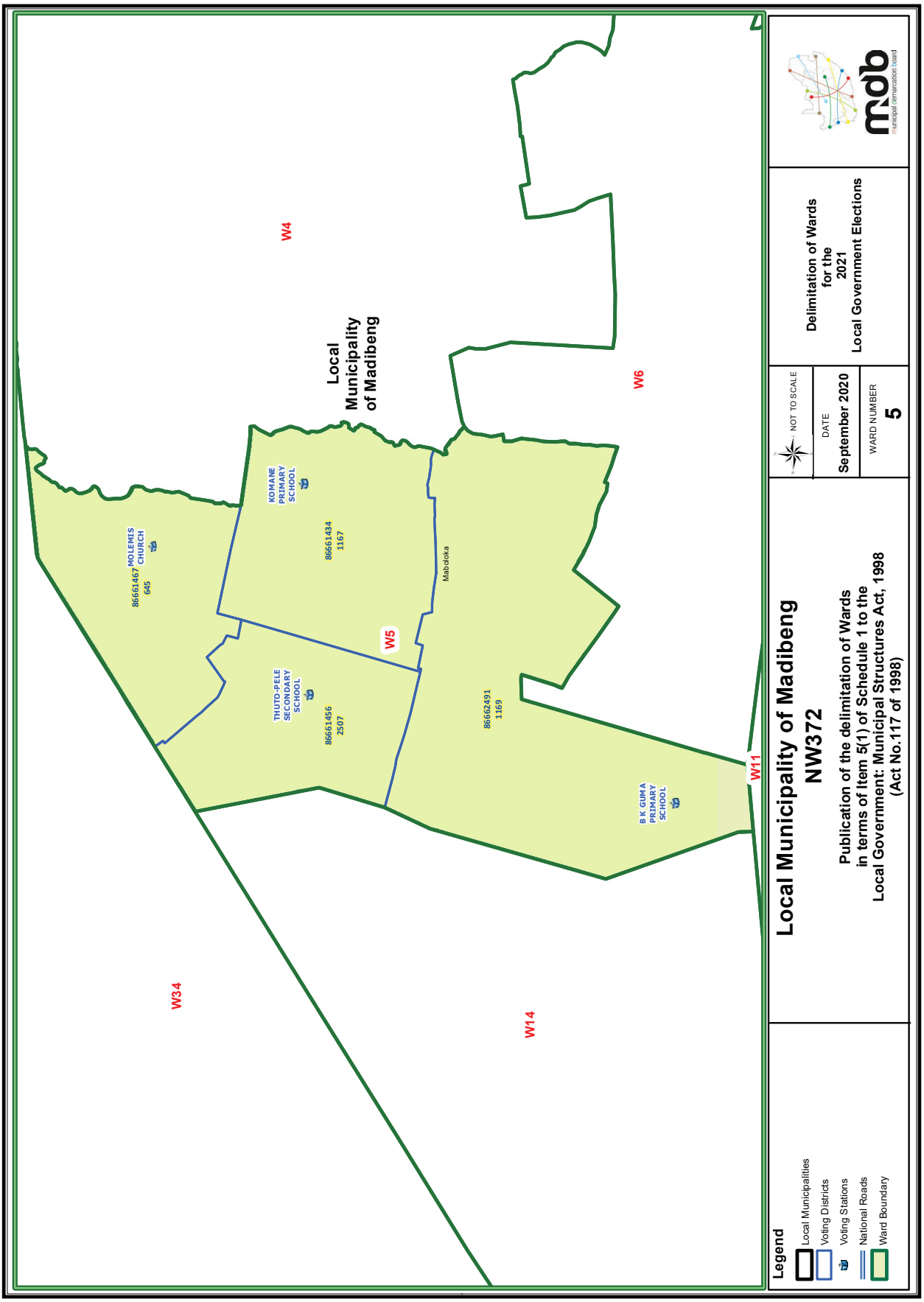
Local Municipality of Madibeng
W4
W6
W5
W11
W34
W14
KOMANE PRIMARY SCHOOL
86661434
1167
MOLEMIS CHURCH
86661467
645
THUTO-PELE SECONDARY SCHOOL
86661456
2507
Mabololo
86662491
1169
B K GUMA PRIMARY SCHOOL
Legend
Local Municipalities
Voting Districts
Voting Stations
National Roads
Ward Boundary
Local Municipality of Madibeng
NW372
Publication of the delimitation of Wards in terms of Item 5(1) of Schedule 1 to the Local Government: Municipal Structures Act, 1998 (Act No.117 of 1998)
NOT TO SCALE
DATE
September 2020
WARD NUMBER
5
Delimitation of Wards for the 2021 Local Government Elections
municipal demarcation board

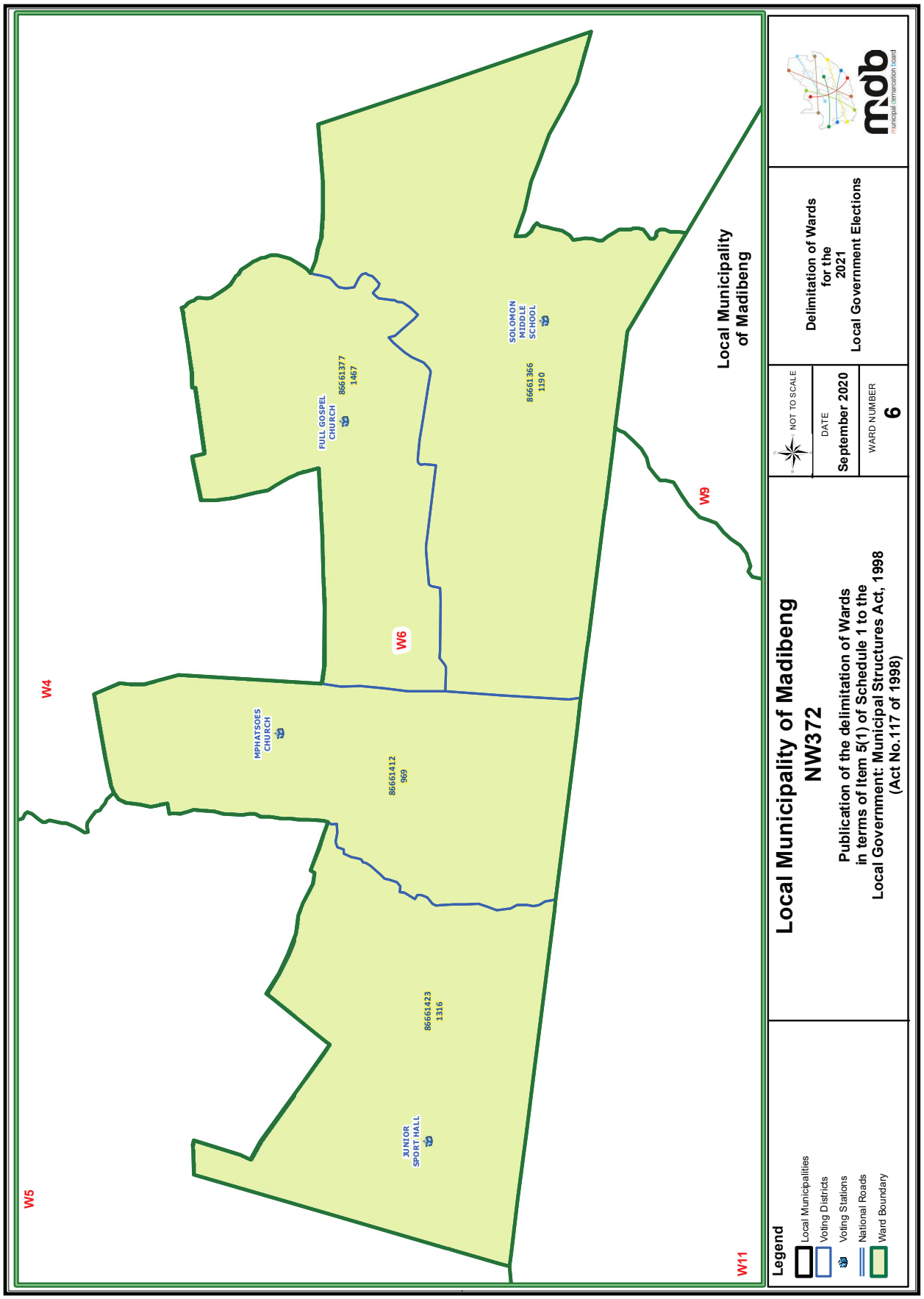
Local Municipality of Madibeng
W4
W5
W6
W9
W11
FULL GOSPEL CHURCH
86661377
1467
SOLOMON MIDDLE SCHOOL
86661366
1190
MPHATSOES CHURCH
86661412
969
JUNIOR SPORT HALL
86661423
1316
Legend
Local Municipalities
Voting Districts
Voting Stations
National Roads
Ward Boundary
Local Municipality of Madibeng
NW372
Publication of the delimitation of Wards in terms of Item 5(1) of Schedule 1 to the Local Government: Municipal Structures Act, 1998 (Act No.117 of 1998)
NOT TO SCALE
DATE
September 2020
WARD NUMBER
6
Delimitation of Wards for the 2021 Local Government Elections
municipal demarcation board

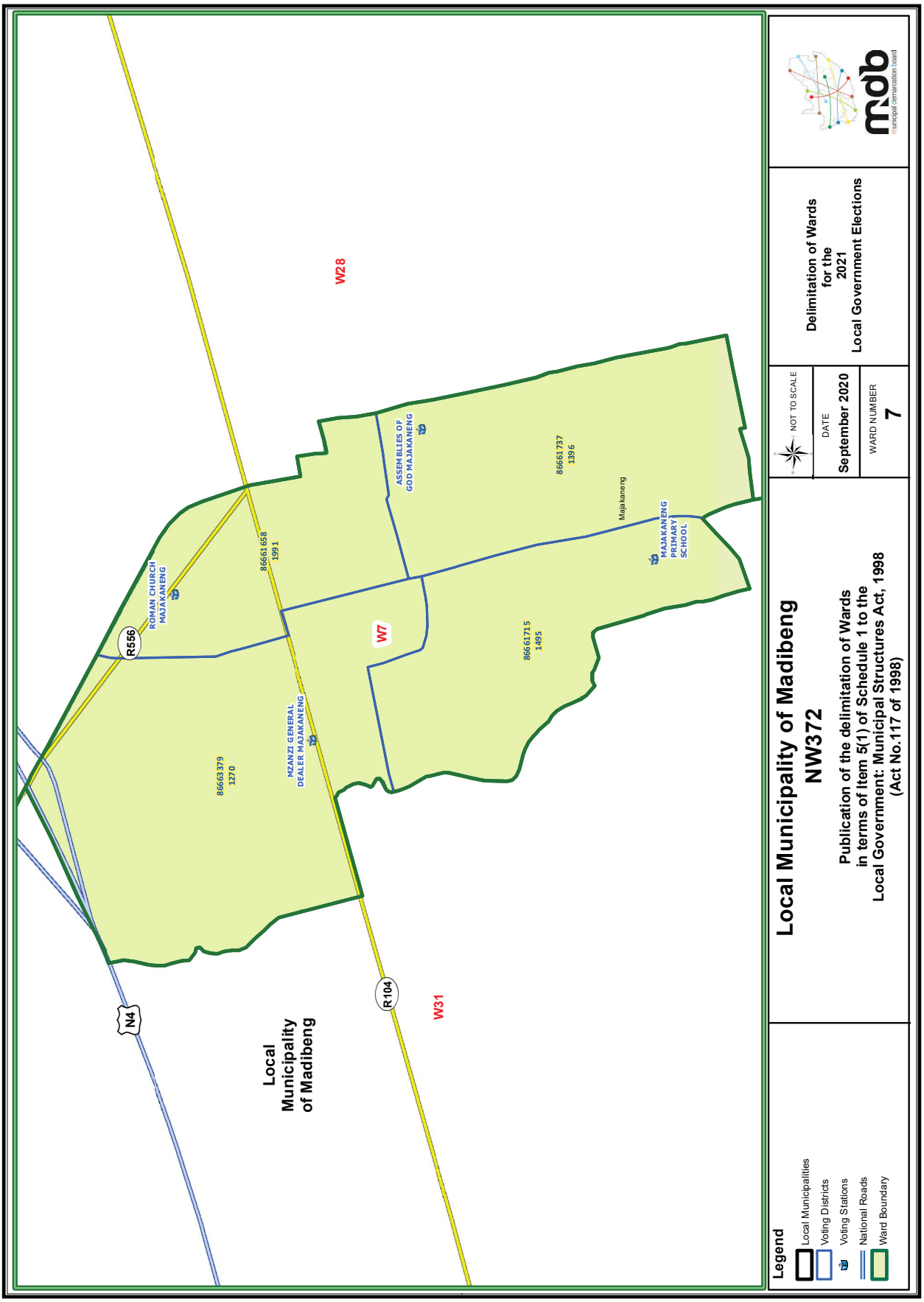
Local Municipality of Madibeng
NW372
Publication of the delimitation of Wards in terms of Item 5(1) of Schedule 1 to the Local Government: Municipal Structures Act, 1998 (Act No.117 of 1998)
Delimitation of Wards for the 2021 Local Government Elections
NOT TO SCALE
DATE
September 2020
WARD NUMBER
7
Legend
Local Municipalities
Voting Districts
Voting Stations
National Roads
Ward Boundary
Local Municipality of Madibeng
W28
W31
W7
R556
R104
N4
ROMAN CHURCH MAJAKANENG
MZANZI GENERAL DEALER MAJAKANENG
ASSEMBLIES OF GOD MAJAKANENG
MAJAKANENG PRIMARY SCHOOL
Majakaneng
86663791270
86661658 1991
86661737 1396
86661715 1495

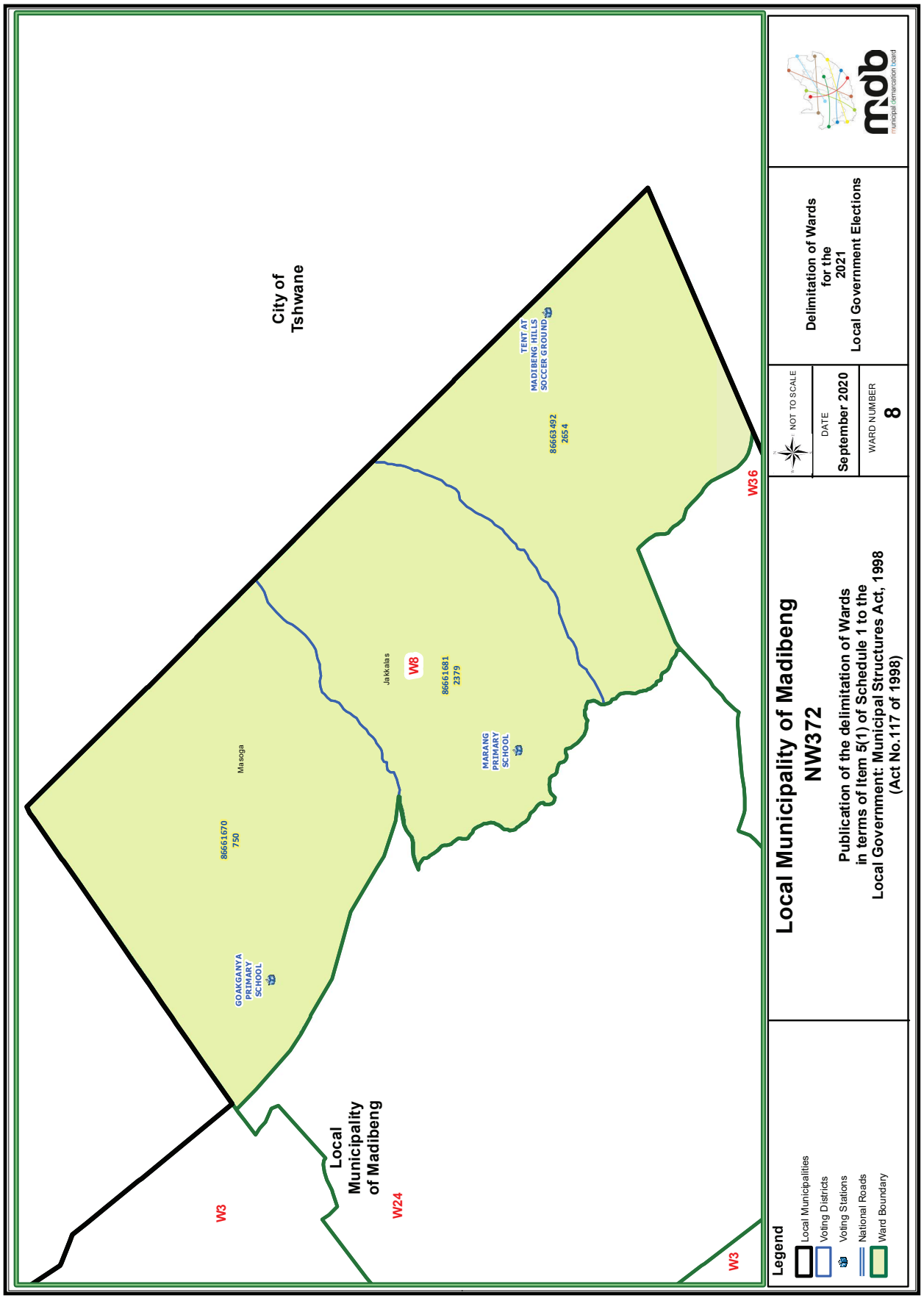
City of Tshwane
Local Municipality of Madibeng
W3
W24
W3
W36
W8
Jakkalas
Masoga
GOAKGANYA PRIMARY SCHOOL
MARANG PRIMARY SCHOOL
TENT AT MADIBENG HILLS SOCCER GROUND
86661670 750
86661681 2379
86663492 2654
Legend
Local Municipalities
Voting Districts
Voting Stations
National Roads
Ward Boundary
Local Municipality of Madibeng
NW372
Publication of the delimitation of Wards in terms of Item 5(1) of Schedule 1 to the Local Government: Municipal Structures Act, 1998 (Act No.117 of 1998)
NOT TO SCALE
DATE
September 2020
WARD NUMBER
8
Delimitation of Wards for the 2021 Local Government Elections
municipal demarcation board

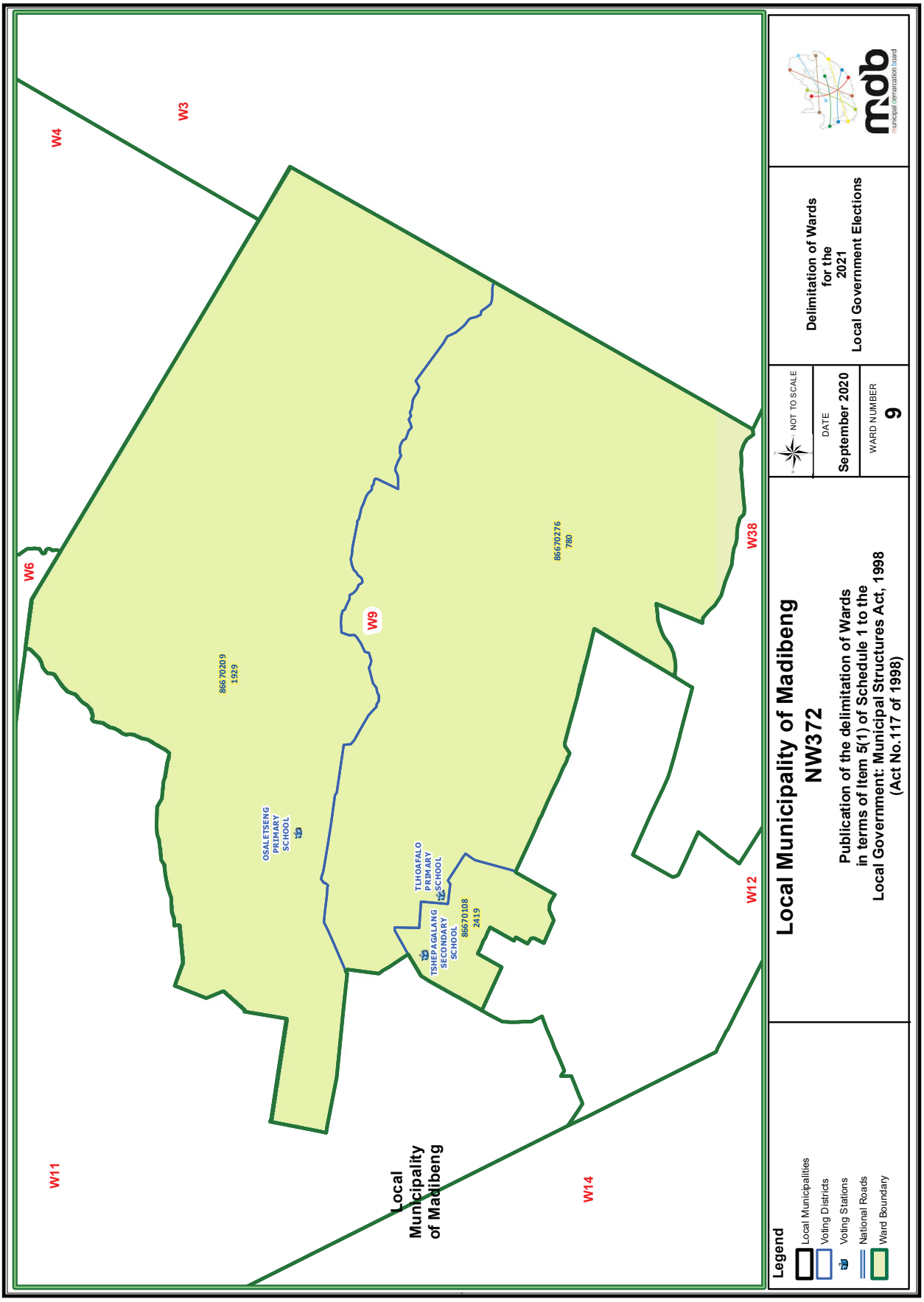
W4
W3
W6
W9
W38
W12
W11
W14
Local Municipality of Madibeng
86670209 1929
OSALETSENG PRIMARY SCHOOL
TLHOAFALO PRIMARY SCHOOL
TSHEPAGALANG SECONDARY SCHOOL
86670108 2419
86670276 780
Legend
Local Municipalities
Voting Districts
Voting Stations
National Roads
Ward Boundary
Local Municipality of Madibeng
NW372
Publication of the delimitation of Wards in terms of Item 5(1) of Schedule 1 to the Local Government: Municipal Structures Act, 1998 (Act No.117 of 1998)
NOT TO SCALE
DATE
September 2020
WARD NUMBER
9
Delimitation of Wards for the 2021 Local Government Elections
mdb
municipal demarcation board

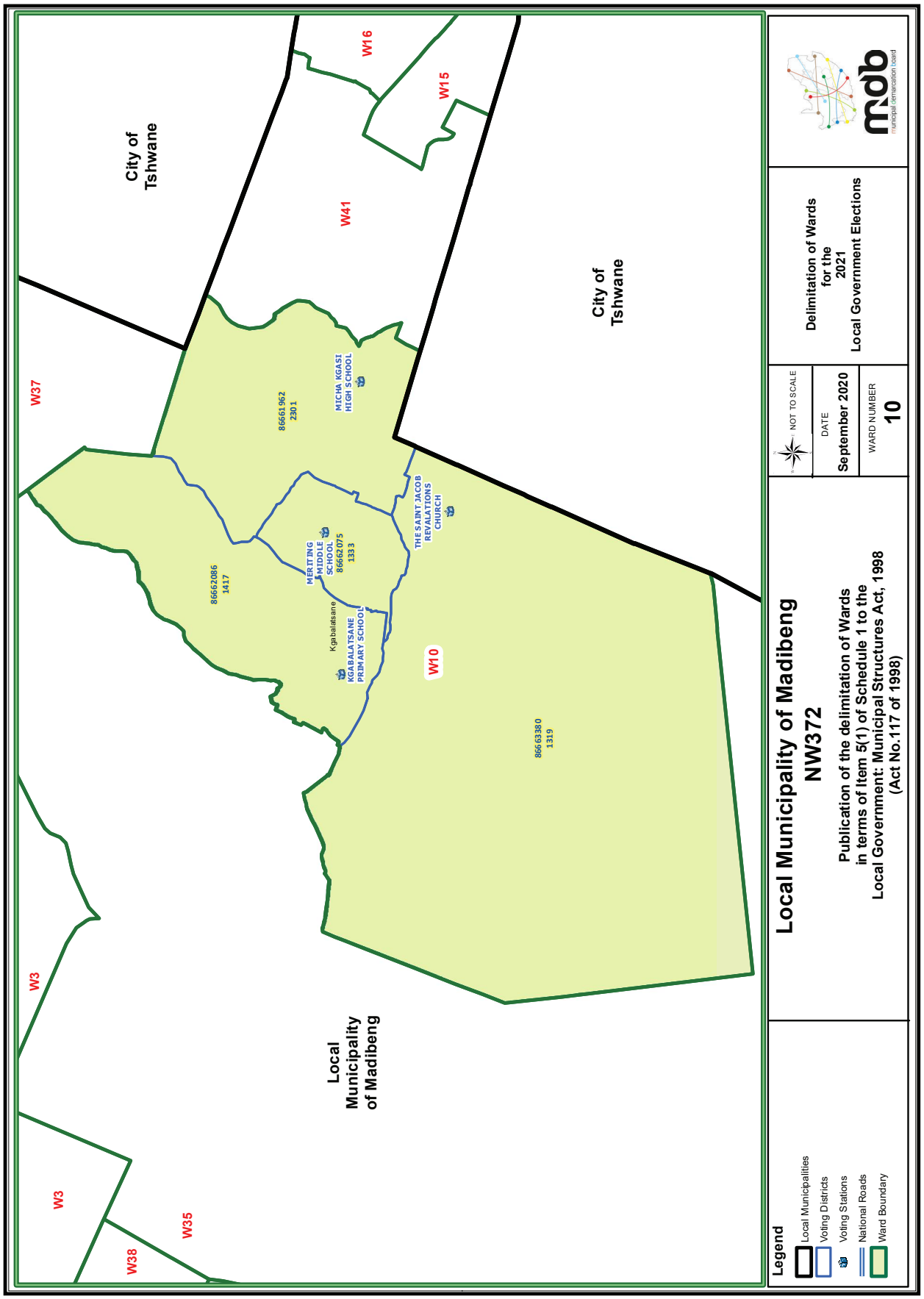
City of Tshwane
W16
W15
W41
City of Tshwane
W37
MICHA KGASI HIGH SCHOOL
86661962 2301
THE SAINT JACOB REVALATIONS CHURCH
MERITING MIDDLE SCHOOL 86662075 1333
86662086 1417
Kgabalatsane
KGABALATSANE PRIMARY SCHOOL
W10
86663380 1319
Local Municipality of Madibeng
W3
W3
W35
W38
Legend
Local Municipalities
Voting Districts
Voting Stations
National Roads
Ward Boundary
Local Municipality of Madibeng
NW372
Publication of the delimitation of Wards in terms of Item 5(1) of Schedule 1 to the Local Government: Municipal Structures Act, 1998 (Act No.117 of 1998)
NOT TO SCALE
DATE
September 2020
WARD NUMBER
10
Delimitation of Wards for the 2021 Local Government Elections
municipal demarcation board

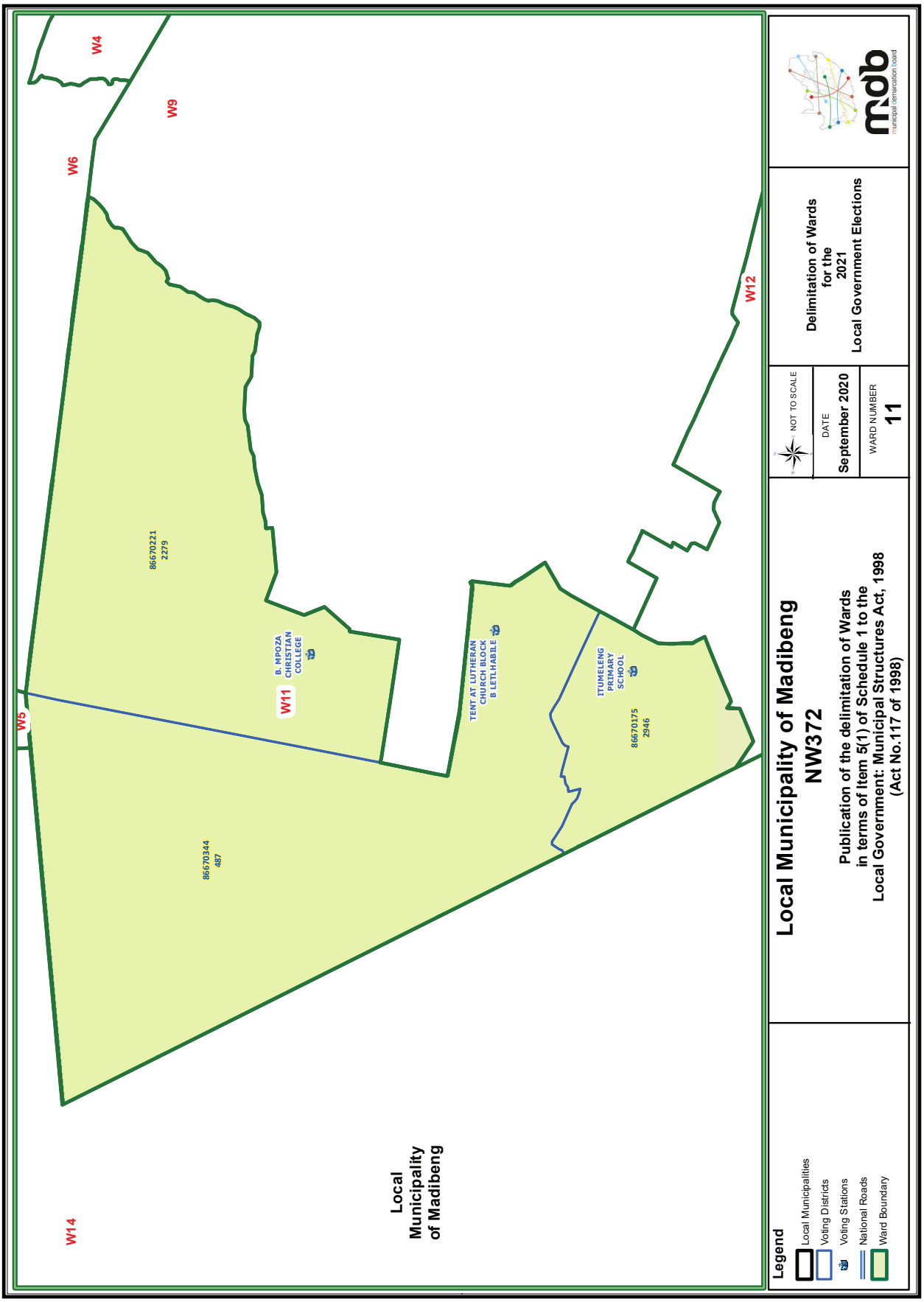
W4
W9
W6
W5
W11
W12
W14
B. MPOZA CHRISTIAN COLLEGE
TENT AT LUTHERAN CHURCH BLOCK B LETLHABILE
ITUMELENG PRIMARY SCHOOL
86670221 2279
86670344 487
86670175 2946
Local Municipality of Madibeng
Legend
Local Municipalities
Voting Districts
Voting Stations
National Roads
Ward Boundary
Local Municipality of Madibeng
NW372
Publication of the delimitation of Wards in terms of Item 5(1) of Schedule 1 to the Local Government: Municipal Structures Act, 1998 (Act No.117 of 1998)
NOT TO SCALE
DATE
September 2020
WARD NUMBER
11
Delimitation of Wards for the 2021 Local Government Elections
municipal demarcation board

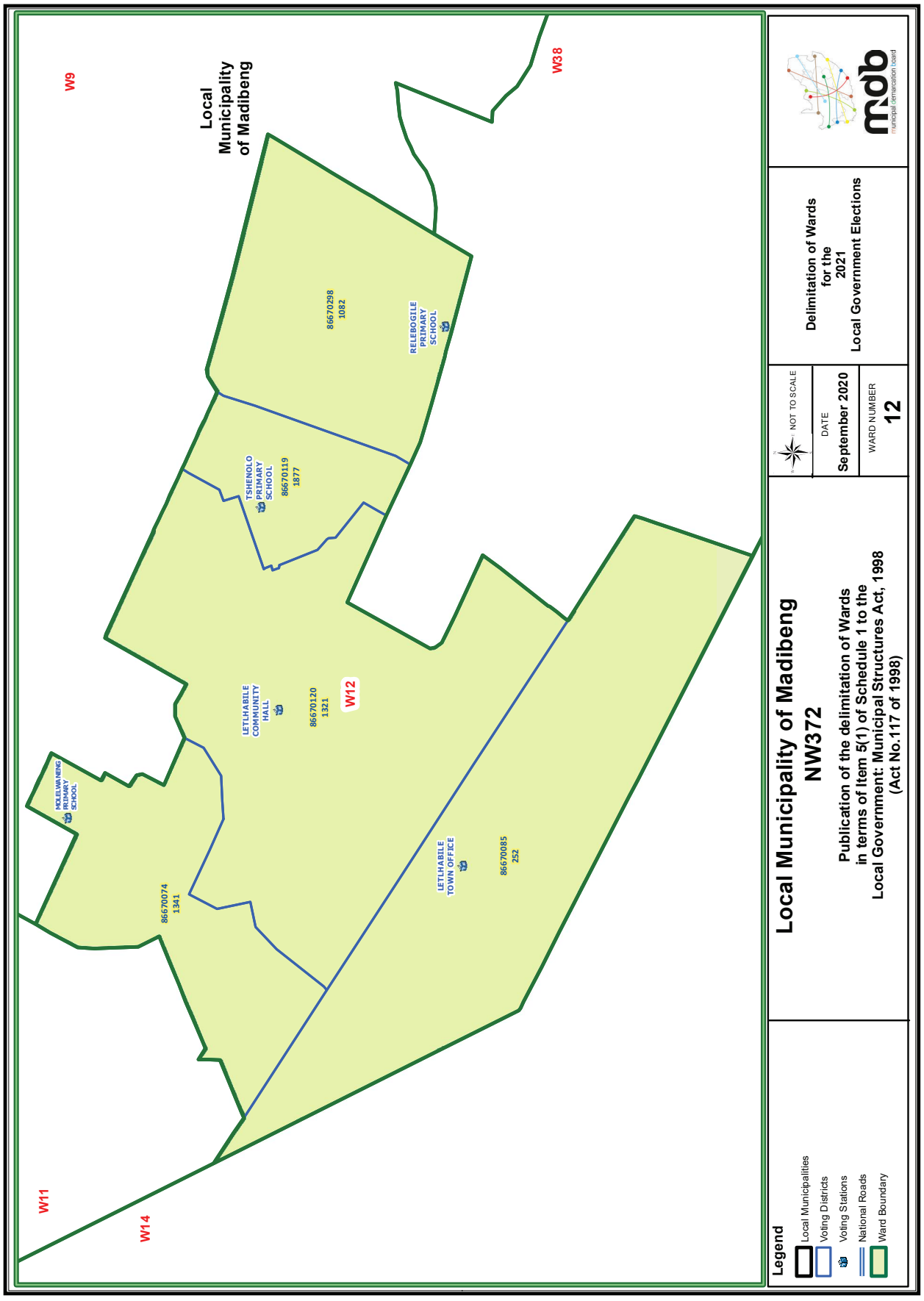
Local Municipality of Madibeng
W9
W38
W11
W14
W12
MOLELWANENG PRIMARY SCHOOL
LETLHABILE COMMUNITY HALL
TSHENOLO PRIMARY SCHOOL
RELEBOGILE PRIMARY SCHOOL
LETLHABILE TOWN OFFICE
86670074 1341
86670120 1321
86670119 1877
86670298 1082
86670085 252
Legend
Local Municipalities
Voting Districts
Voting Stations
National Roads
Ward Boundary
Local Municipality of Madibeng
NW372
Publication of the delimitation of Wards in terms of Item 5(1) of Schedule 1 to the Local Government: Municipal Structures Act, 1998 (Act No.117 of 1998)
NOT TO SCALE
DATE
September 2020
WARD NUMBER
12
Delimitation of Wards for the 2021 Local Government Elections
municipal demarcation board

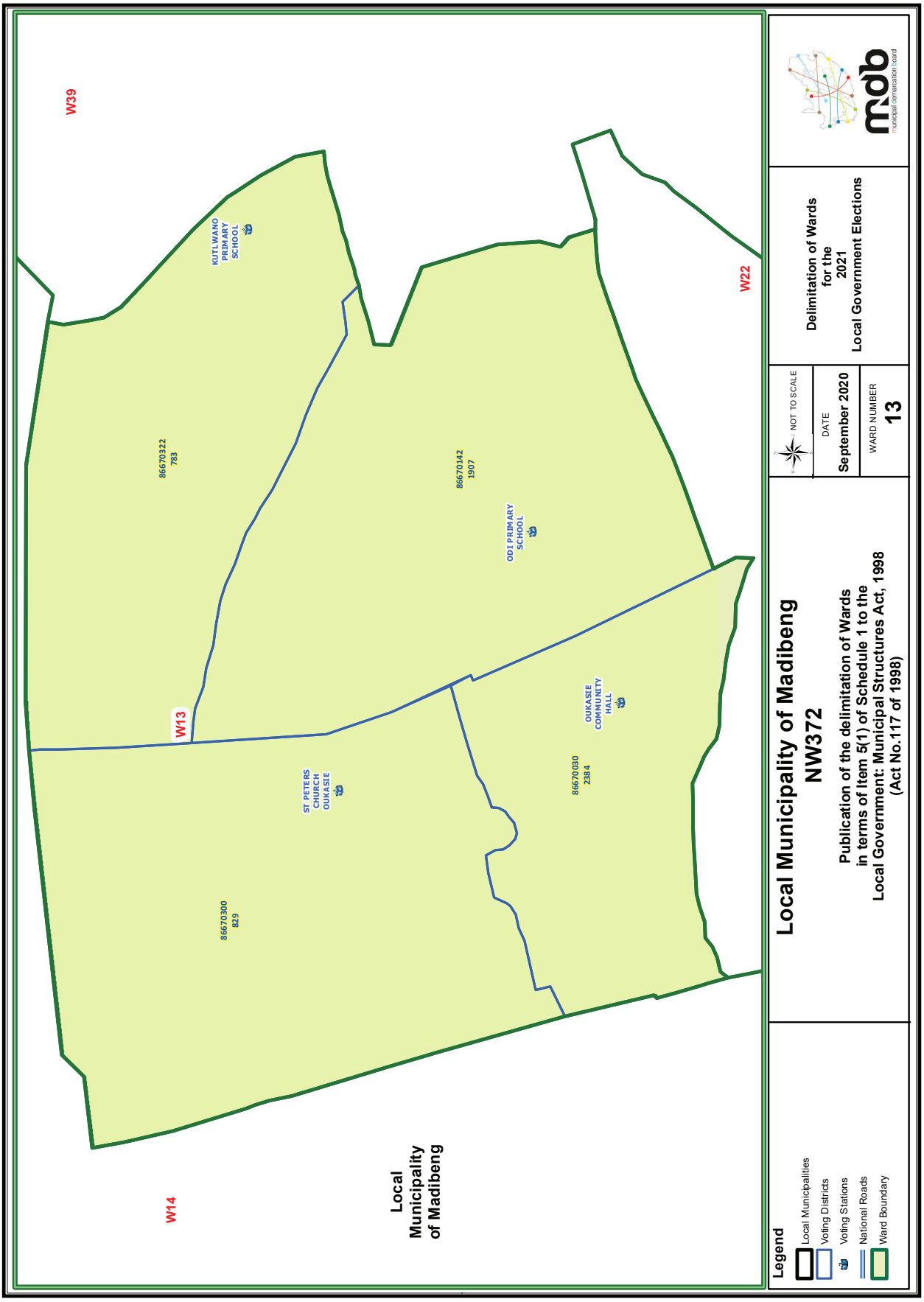
W39
W22
W13
W14
KUTLWANO PRIMARY SCHOOL
86670322 783
86670142 1907
ODI PRIMARY SCHOOL
OUKASIE COMMUNITY HALL
86670030 2384
ST PETERS CHURCH OUKASIE
86670300 829
Local Municipality of Madibeng
Legend
Local Municipalities
Voting Districts
Voting Stations
National Roads
Ward Boundary
Local Municipality of Madibeng
NW372
Publication of the delimitation of Wards in terms of Item 5(1) of Schedule 1 to the Local Government: Municipal Structures Act, 1998 (Act No.117 of 1998)
NOT TO SCALE
DATE
September 2020
WARD NUMBER
13
Delimitation of Wards for the 2021 Local Government Elections
municipal demarcation board

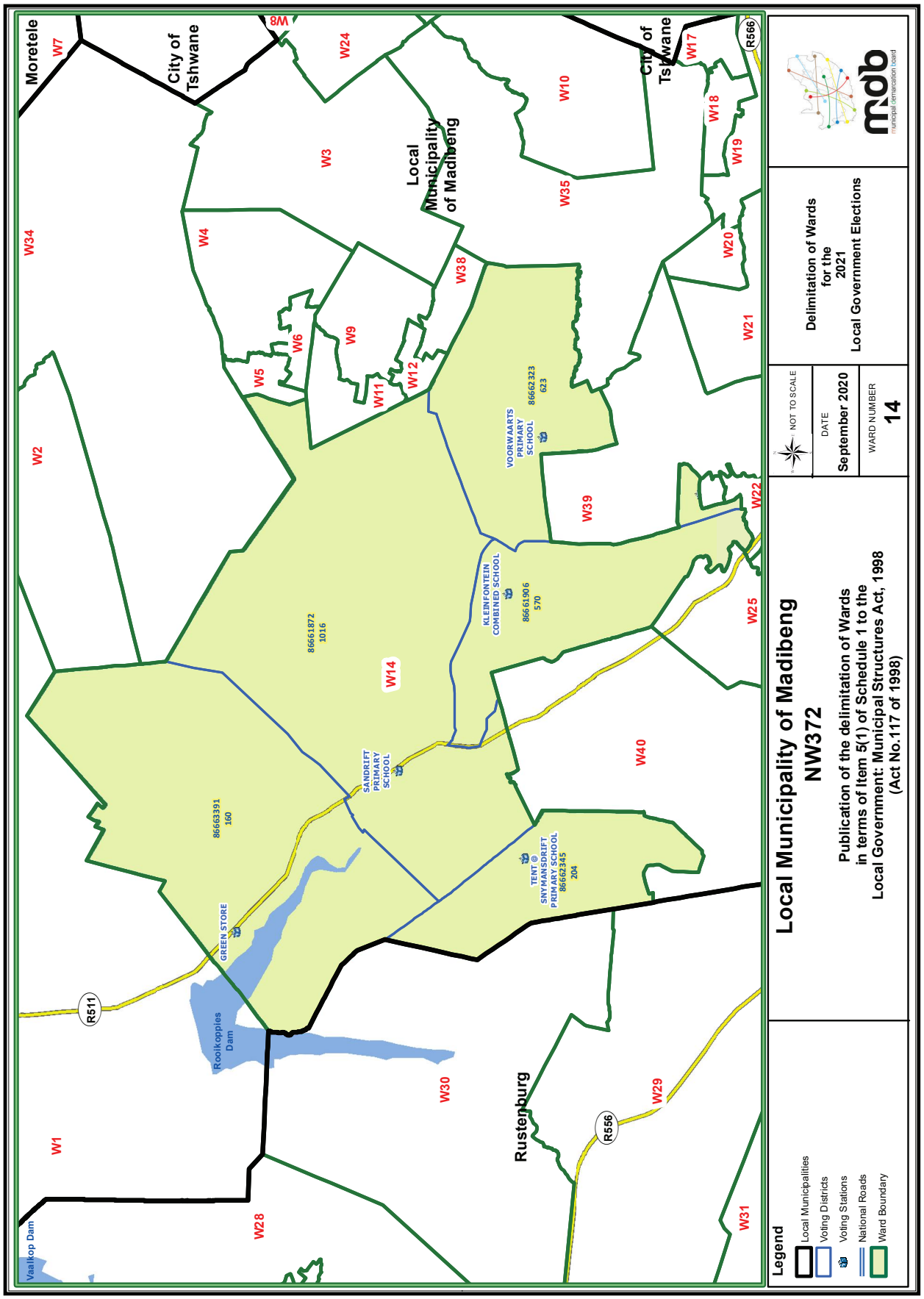
Moretele
City of Tshwane
Local Municipality of Madibeng
City of Tshwane
Rustenburg
W1
W2
W3
W4
W5
W6
W7
W8
W9
W10
W11
W12
W14
W17
W18
W19
W20
W21
W22
W24
W25
W28
W29
W30
W31
W34
W35
W38
W39
W40
R511
R556
R566
Roolkoppies Dam
Vaalkop Dam
GREEN STORE
SANDRIFT PRIMARY SCHOOL
KLEINFONTEIN COMBINED SCHOOL
VOORWAARTS PRIMARY SCHOOL
TENT @ SNYMANSDRIFT PRIMARY SCHOOL
86663391 160
86661872 1016
86661906 570
86662323 623
86662345 204
Local Municipality of Madibeng
NW372
Publication of the delimitation of Wards in terms of Item 5(1) of Schedule 1 to the Local Government: Municipal Structures Act, 1998 (Act No.117 of 1998)
NOT TO SCALE
DATE
September 2020
WARD NUMBER
14
Delimitation of Wards for the 2021 Local Government Elections
mdb
municipal demarcation board
Legend
Local Municipalities
Voting Districts
Voting Stations
National Roads
Ward Boundary

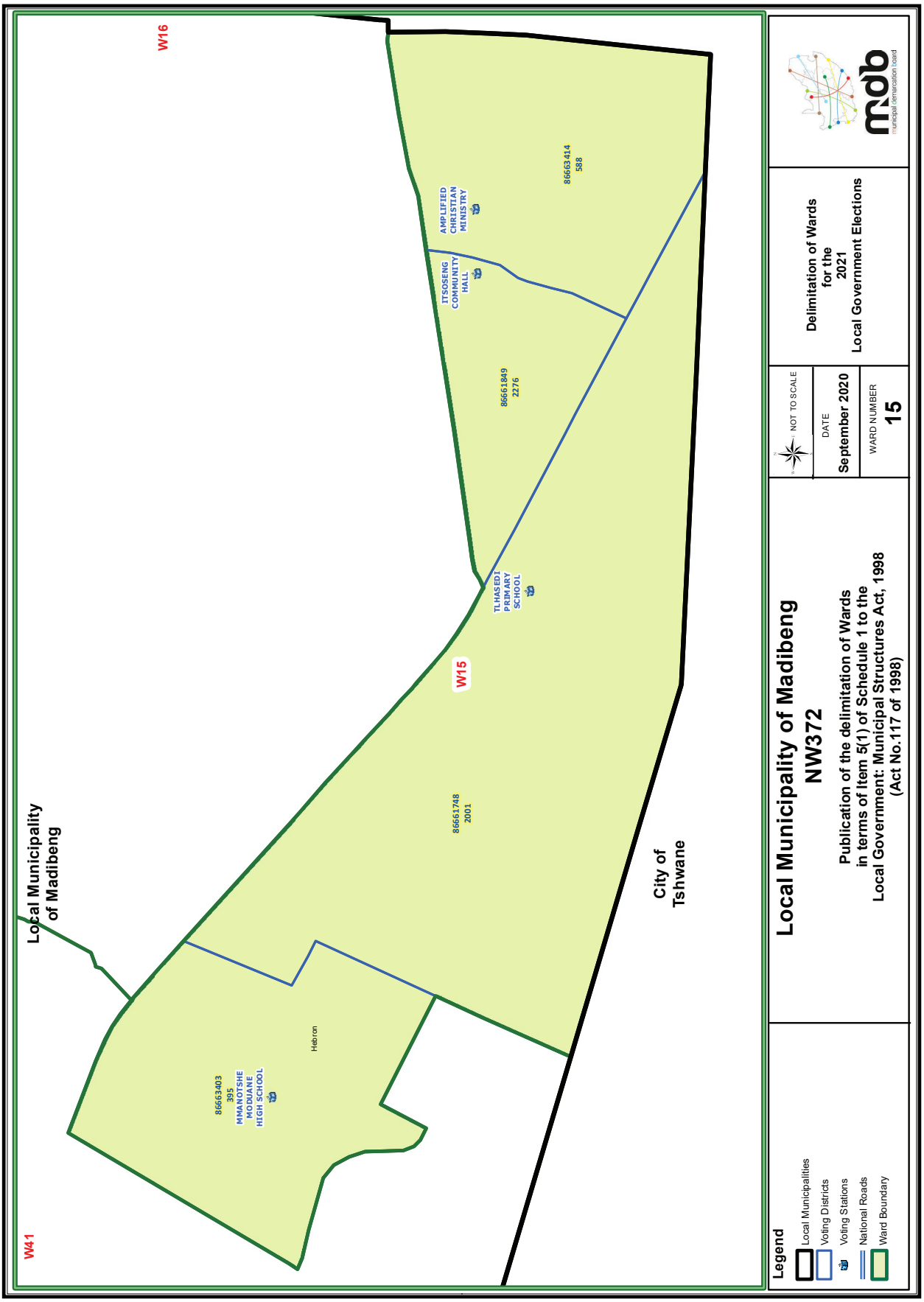
W16
W41
W15
Local Municipality of Madibeng
City of Tshwane
Hebron
AMPLIFIED CHRISTIAN MINISTRY
ITSOSENG COMMUNITY HALL
TLHASEDI PRIMARY SCHOOL
MMANOTSHE MODUANE HIGH SCHOOL
86663414 588
86661849 2276
86661748 2001
86663403 395
Legend
Local Municipalities
Voting Districts
Voting Stations
National Roads
Ward Boundary
Local Municipality of Madibeng
NW372
Publication of the delimitation of Wards in terms of Item 5(1) of Schedule 1 to the Local Government: Municipal Structures Act, 1998 (Act No.117 of 1998)
NOT TO SCALE
DATE
September 2020
WARD NUMBER
15
Delimitation of Wards for the 2021 Local Government Elections
municipal demarcation board

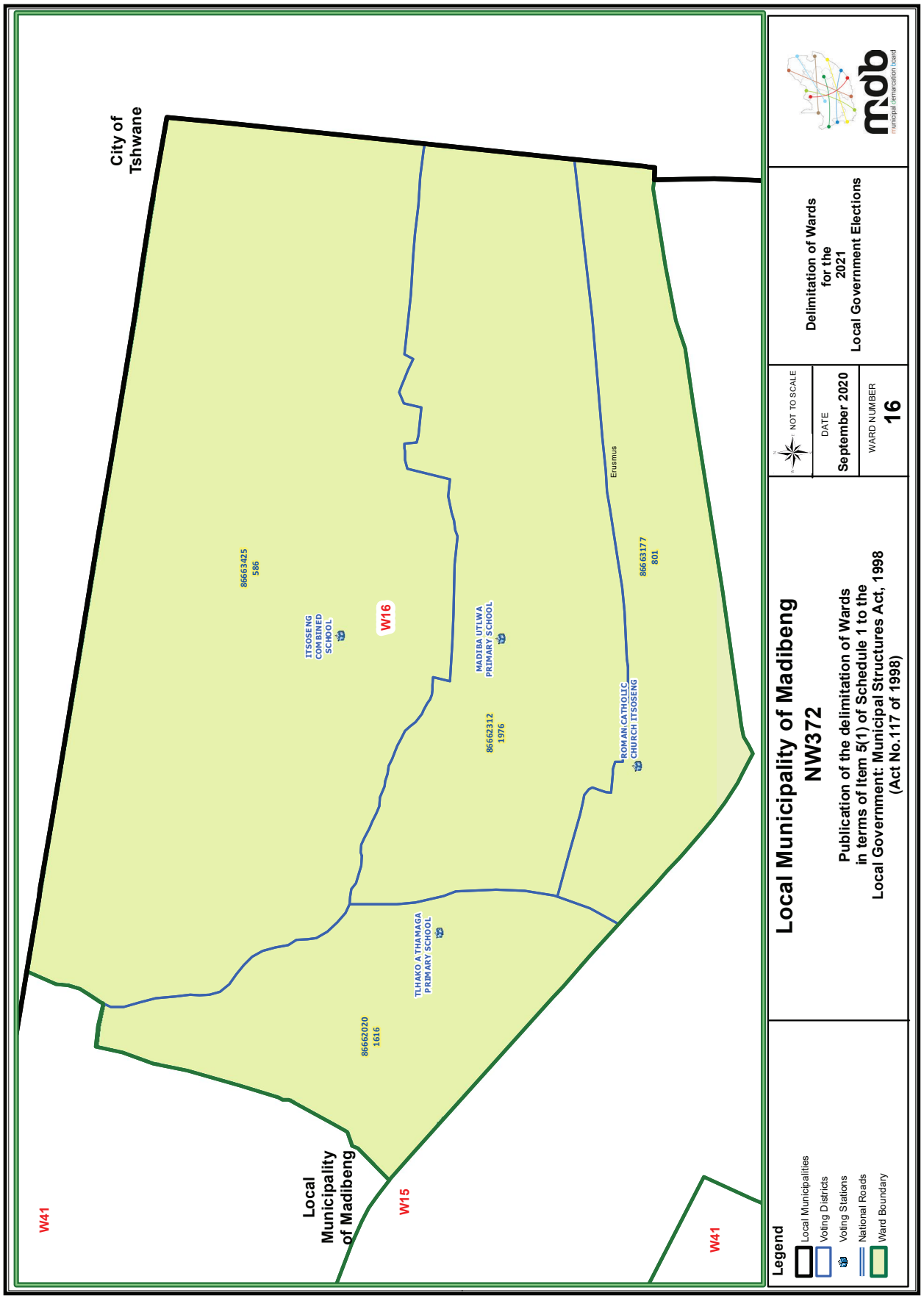
City of Tshwane
Local Municipality of Madibeng
W41
W15
W16
W41
ITSOSENG COMBINED SCHOOL
MADIBA UTLWA PRIMARY SCHOOL
TLHAKO A THAMAGA PRIMARY SCHOOL
ROMAN CATHOLIC CHURCH ITSOSENG
86663425 586
86662312 1976
86662020 1616
86663177 801
Erusmus
Legend
Local Municipalities
Voting Districts
Voting Stations
National Roads
Ward Boundary
Local Municipality of Madibeng
NW372
Publication of the delimitation of Wards in terms of Item 5(1) of Schedule 1 to the Local Government: Municipal Structures Act, 1998 (Act No.117 of 1998)
NOT TO SCALE
DATE
September 2020
WARD NUMBER
16
Delimitation of Wards for the 2021 Local Government Elections
municipal demarcation board

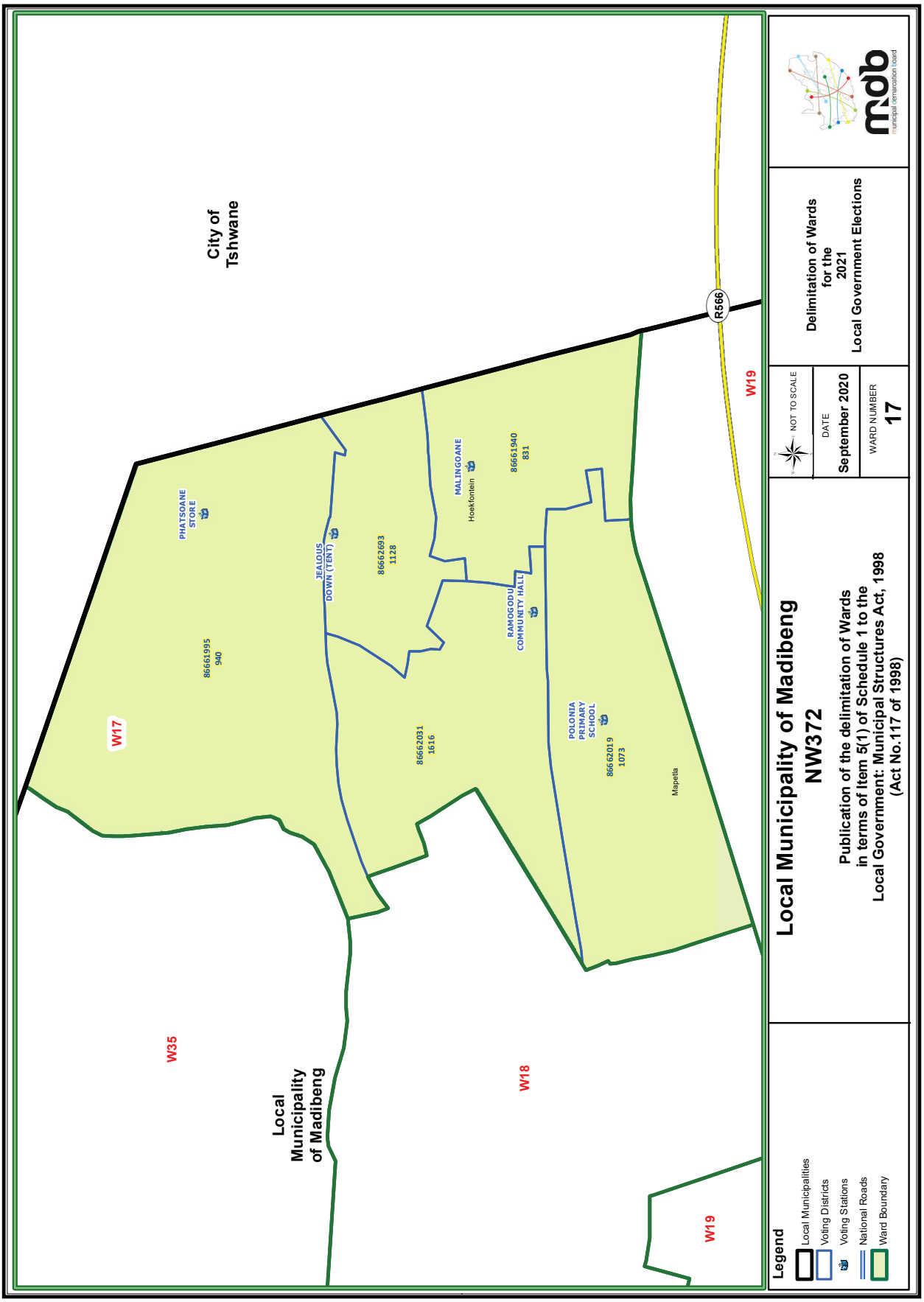
City of Tshwane
Local Municipality of Madibeng
W17
W35
W18
W19
W19
R566
PHATSOANE STORE
86661995 940
JEALOUS DOWN (TENT)
86662693 1128
MALINGOANE
Hoekfontein
86661940 831
RAMOGODU COMMUNITY HALL
POLONIA PRIMARY SCHOOL
86662019 1073
86662031 1616
Mapetla
Legend
Local Municipalities
Voting Districts
Voting Stations
National Roads
Ward Boundary
Local Municipality of Madibeng
NW372
Publication of the delimitation of Wards in terms of Item 5(1) of Schedule 1 to the Local Government: Municipal Structures Act, 1998 (Act No.117 of 1998)
NOT TO SCALE
DATE
September 2020
WARD NUMBER
17
Delimitation of Wards for the 2021 Local Government Elections
mdb
municipal demarcation board

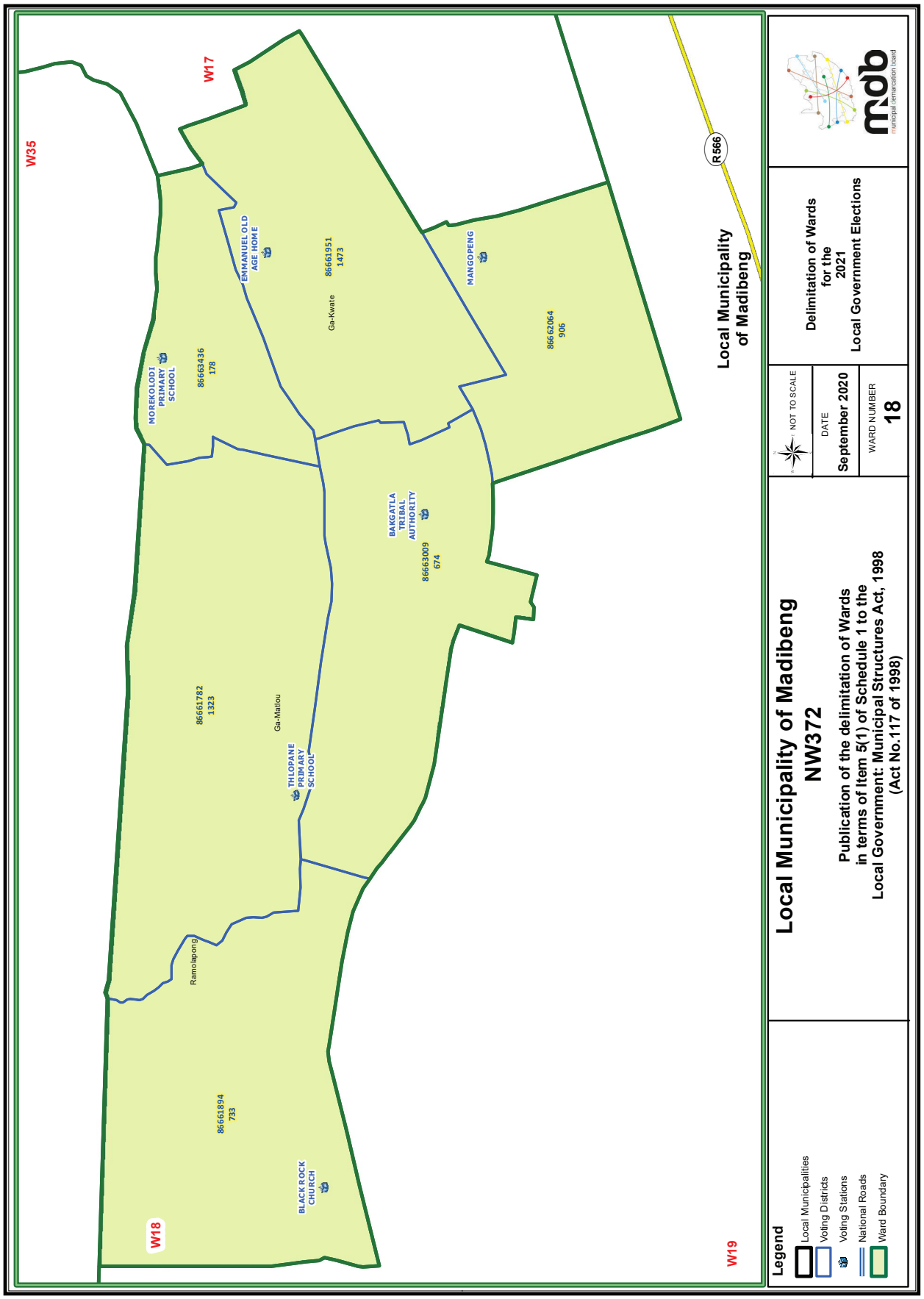
W35
W17
W18
W19
R566
Local Municipality of Madibeng
MOREKOLODI PRIMARY SCHOOL
86663436
178
EMMANUEL OLD AGE HOME
86661951
1473
Ga-Kwale
MANGOPENG
86662064
906
BAKGATLA TRIBAL AUTHORITY
86663009
674
86661782
1323
Ga-Matlou
THLOPANE PRIMARY SCHOOL
Ramolapong
86661894
733
BLACK ROCK CHURCH
Legend
Local Municipalities
Voting Districts
Voting Stations
National Roads
Ward Boundary
Local Municipality of Madibeng
NW372
Publication of the delimitation of Wards in terms of Item 5(1) of Schedule 1 to the Local Government: Municipal Structures Act, 1998 (Act No.117 of 1998)
NOT TO SCALE
DATE
September 2020
WARD NUMBER
18
Delimitation of Wards for the 2021 Local Government Elections
municipal demarcation board

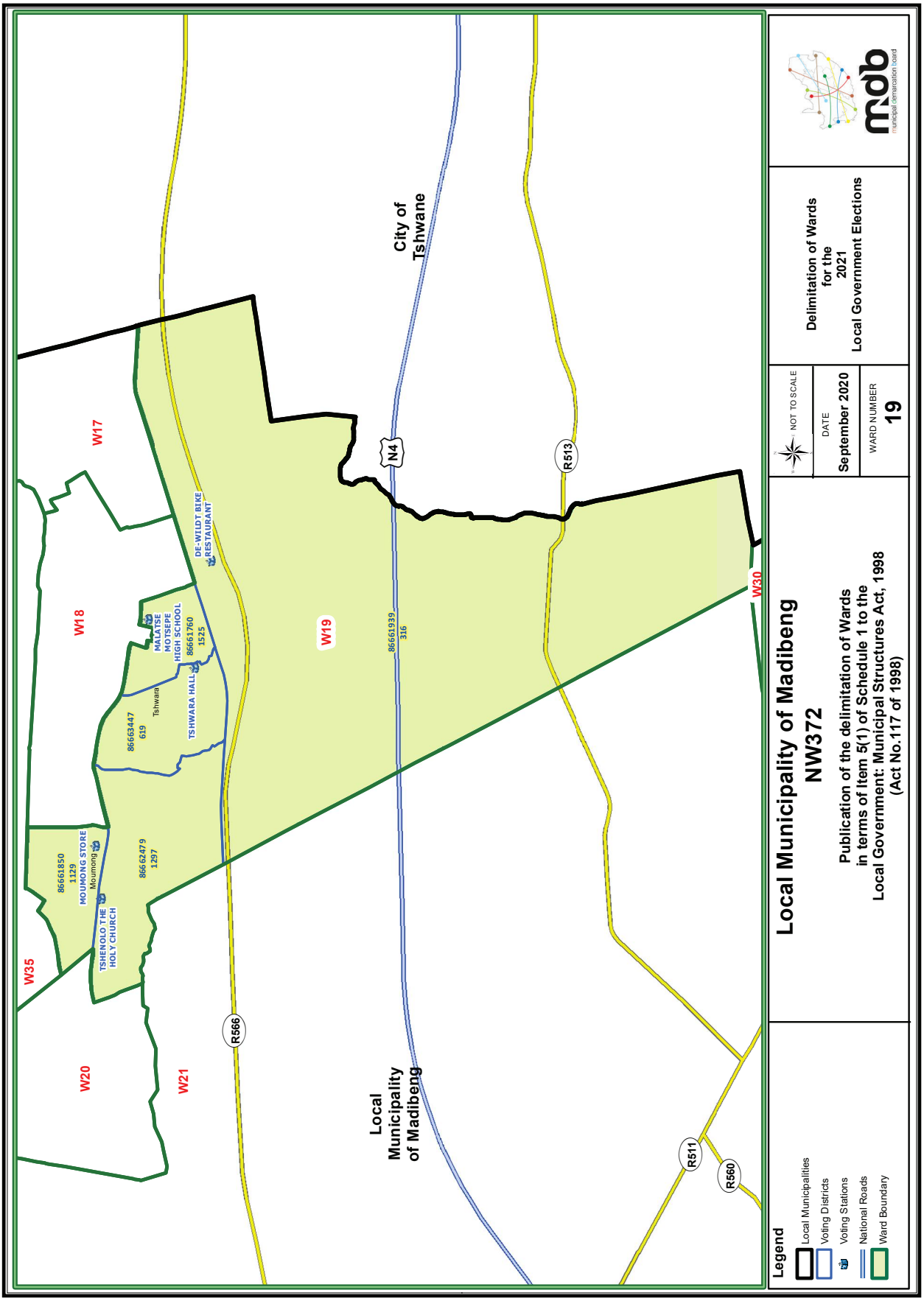
Local Municipality of Madibeng
NW372
Publication of the delimitation of Wards in terms of Item 5(1) of Schedule 1 to the Local Government: Municipal Structures Act, 1998 (Act No.117 of 1998)
NOT TO SCALE
DATE
September 2020
WARD NUMBER
19
Delimitation of Wards for the 2021 Local Government Elections
mdb municipal demarcation board
Legend
Local Municipalities
Voting Districts
Voting Stations
National Roads
Ward Boundary
City of Tshwane
Local Municipality of Madibeng
W17
W18
W19
W20
W21
W30
W35
N4
R513
R566
R511
R560
DE-WILDT BIKE RESTAURANT
MALATSE MOTSEPE HIGH SCHOOL
TSHWARA HALL
TSHENOLO THE HOLY CHURCH
MOUMONG STORE
Moumong
Tshwara
86661760 1525
86663447 619
86661939 316
86662479 1297
86661850 1129

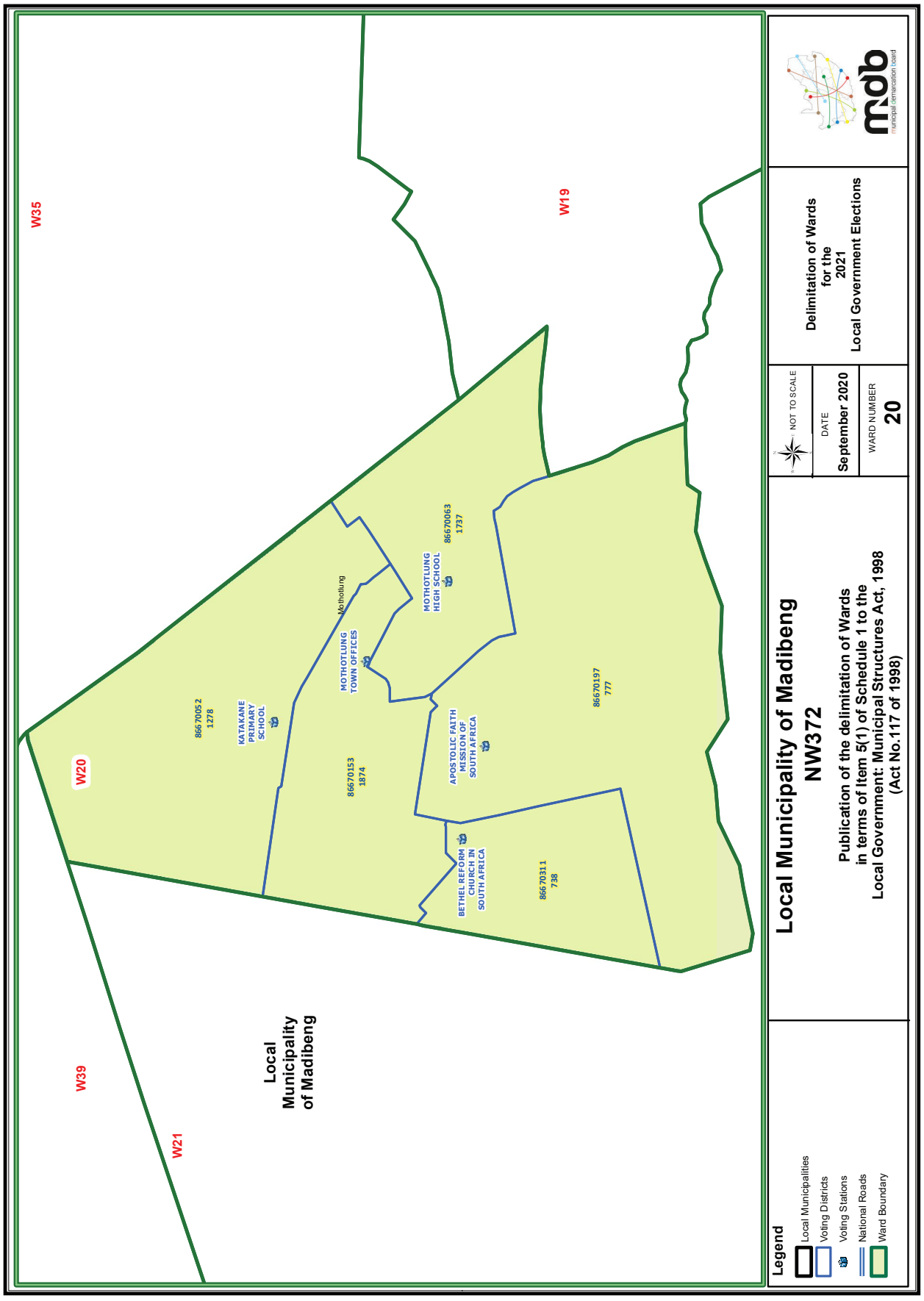
W35
W19
W20
W39
W21
Local Municipality of Madibeng
Motholtung
MOTHOTLUNG TOWN OFFICES
MOTHOTLUNG HIGH SCHOOL
86670063 1737
KATAKANE PRIMARY SCHOOL
86670052 1278
86670153 1874
APOSTOLIC FAITH MISSION OF SOUTH AFRICA
86670197 777
BETHEL REFORM CHURCH IN SOUTH AFRICA
86670311 738
Legend
Local Municipalities
Voting Districts
Voting Stations
National Roads
Ward Boundary
Local Municipality of Madibeng
NW372
Publication of the delimitation of Wards in terms of Item 5(1) of Schedule 1 to the Local Government: Municipal Structures Act, 1998 (Act No.117 of 1998)
NOT TO SCALE
DATE
September 2020
WARD NUMBER
20
Delimitation of Wards for the 2021 Local Government Elections
municipal demarcation board

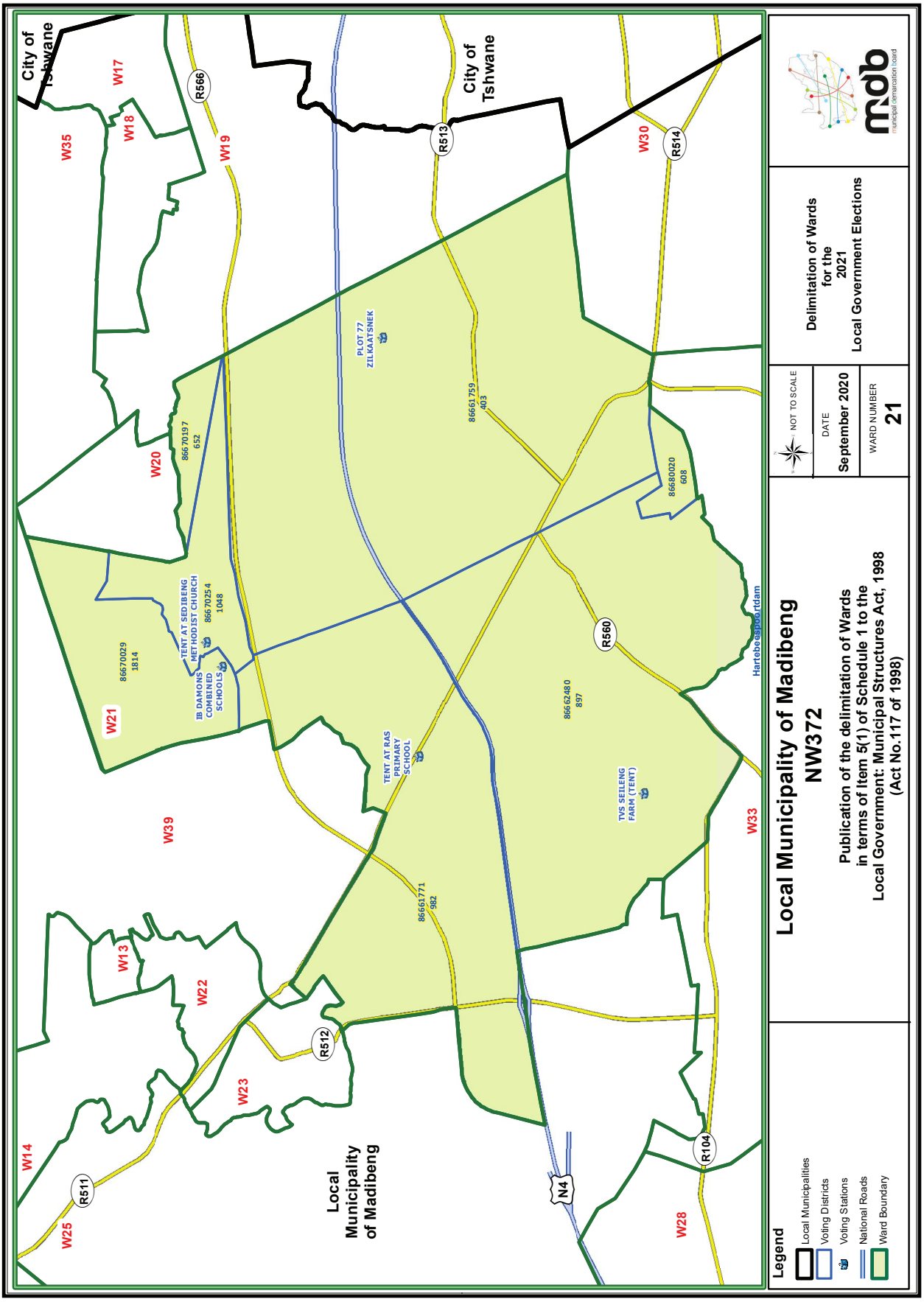
City of Tshwane
City of Tshwane
W35
W17
W18
W19
W20
W21
W39
W13
W22
W23
W14
W25
W28
W33
W30
R566
R513
R514
R560
R512
R511
R104
N4
Local Municipality of Madibeng
PLOT 77 ZILKAATSNEK
TENT AT SEDIBENG METHODIST CHURCH
JB DAMONS COMBINED SCHOOLS
TENT AT RAS PRIMARY SCHOOL
TVS SEILENG FARM (TENT)
Hartebeespoortdam
86670197 652
86670254 1048
86670029 1814
86661759 403
86680020 608
86662480 897
86661771 982
Legend
Local Municipalities
Voting Districts
Voting Stations
National Roads
Ward Boundary
Local Municipality of Madibeng
NW372
Publication of the delimitation of Wards in terms of Item 5(1) of Schedule 1 to the Local Government: Municipal Structures Act, 1998 (Act No.117 of 1998)
NOT TO SCALE
DATE
September 2020
WARD NUMBER
21
Delimitation of Wards for the 2021 Local Government Elections
mdb
municipal demarcation board

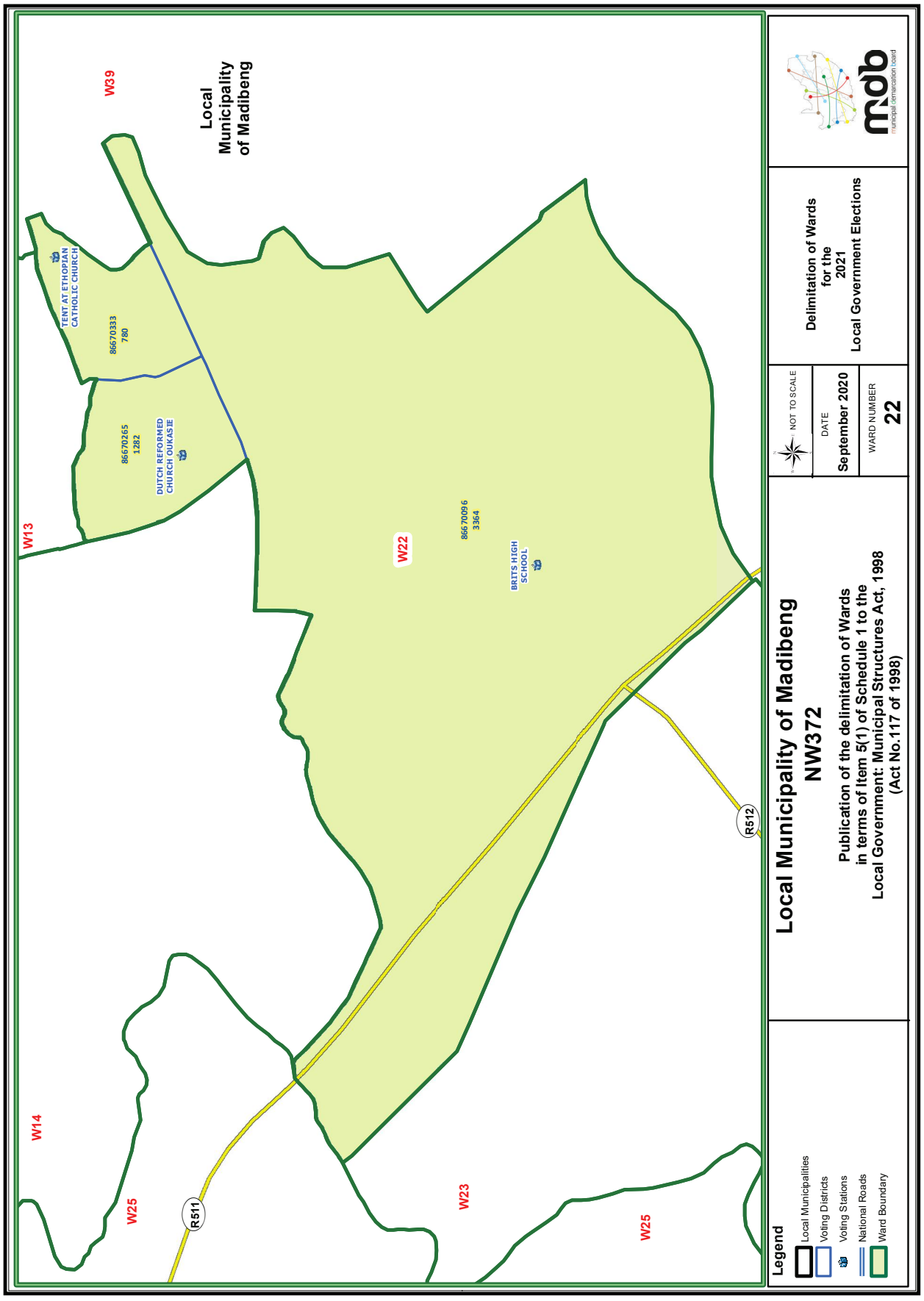
Local Municipality of Madibeng
W39
W13
W14
W25
W22
W23
W25
R511
R512
TENT AT ETHOPIAN CATHOLIC CHURCH
86670333 780
DUTCH REFORMED CHURCH OUKASIE
86670265 1282
BRITS HIGH SCHOOL
86670096 3364
Legend
Local Municipalities
Voting Districts
Voting Stations
National Roads
Ward Boundary
Local Municipality of Madibeng
NW372
Publication of the delimitation of Wards in terms of Item 5(1) of Schedule 1 to the Local Government: Municipal Structures Act, 1998 (Act No.117 of 1998)
NOT TO SCALE
DATE
September 2020
WARD NUMBER
22
Delimitation of Wards for the 2021 Local Government Elections
mdb
municipal demarcation board

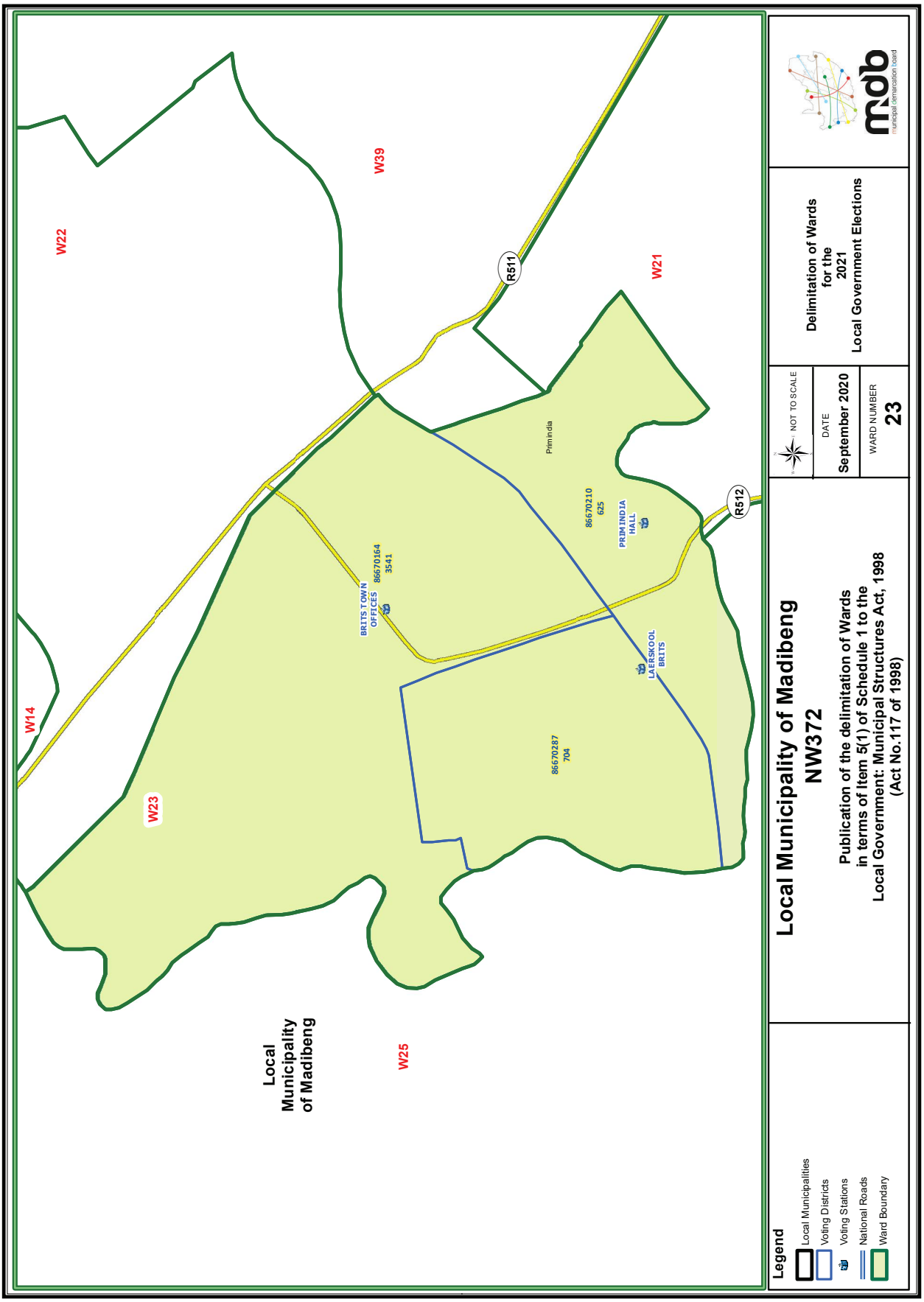
W22
W39
W21
W14
W23
W25
R511
R512
Local Municipality of Madibeng
Primindia
86670210 625
PRIMINDIA HALL
86670164 3541
BRITS TOWN OFFICES
LAERSKOOL BRITS
86670287 704
Legend
Local Municipalities
Voting Districts
Voting Stations
National Roads
Ward Boundary
Local Municipality of Madibeng
NW372
Publication of the delimitation of Wards in terms of Item 5(1) of Schedule 1 to the Local Government: Municipal Structures Act, 1998 (Act No.117 of 1998)
NOT TO SCALE
DATE
September 2020
WARD NUMBER
23
Delimitation of Wards for the 2021 Local Government Elections
municipal demarcation board

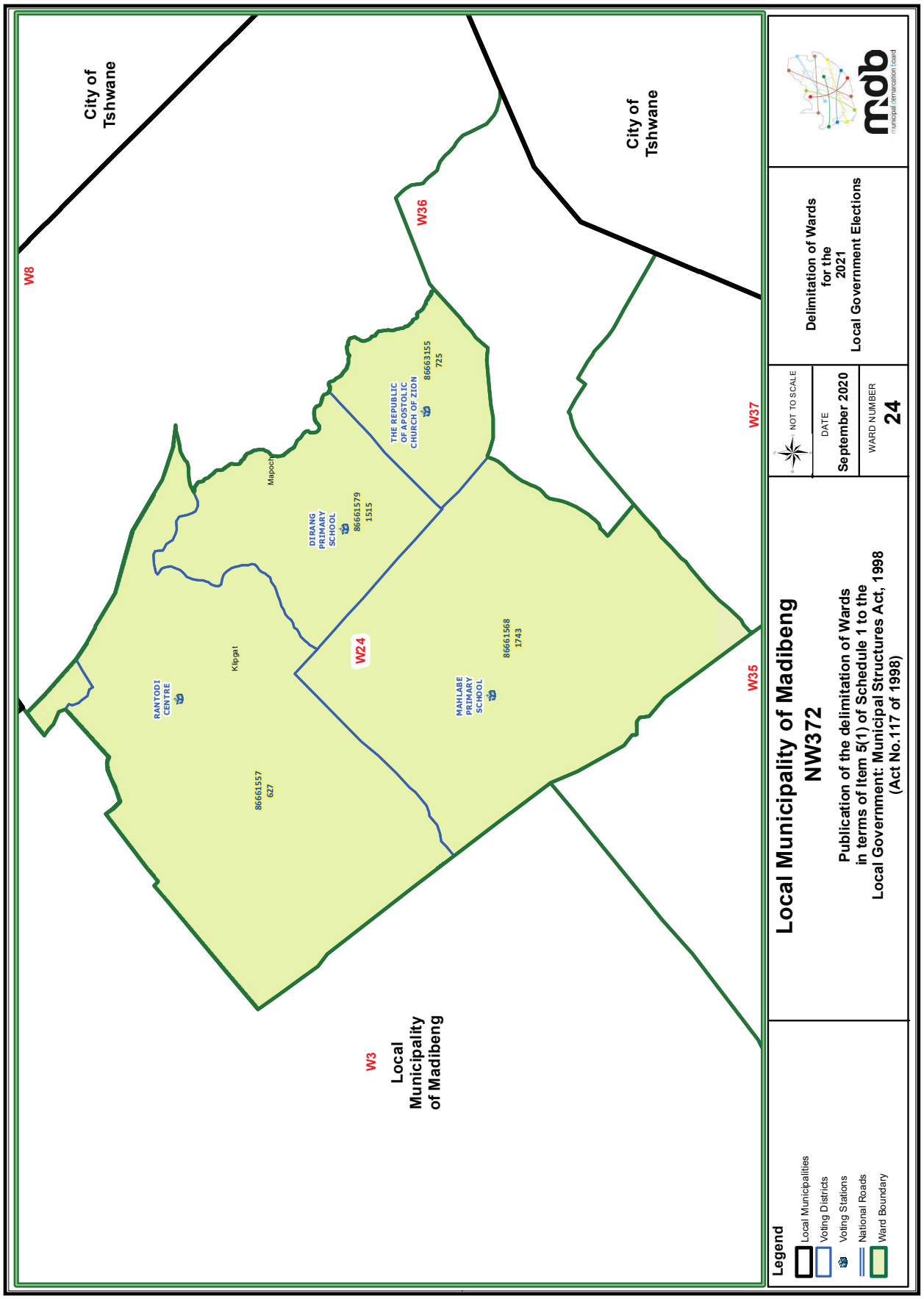
City of Tshwane
City of Tshwane
W8
W36
W37
W24
W35
W3
Local Municipality of Madibeng
Mapoch
Kilpgat
DIRANG PRIMARY SCHOOL
86661579 1515
THE REPUBLIC OF APOSTOLIC CHURCH OF ZION
86663155 725
RANTODI CENTRE
86661557 627
MAHLABE PRIMARY SCHOOL
86661568 1743
Legend
Local Municipalities
Voting Districts
Voting Stations
National Roads
Ward Boundary
Local Municipality of Madibeng
NW372
Publication of the delimitation of Wards in terms of Item 5(1) of Schedule 1 to the Local Government: Municipal Structures Act, 1998 (Act No.117 of 1998)
NOT TO SCALE
DATE
September 2020
WARD NUMBER
24
Delimitation of Wards for the 2021 Local Government Elections
municipal demarcation board

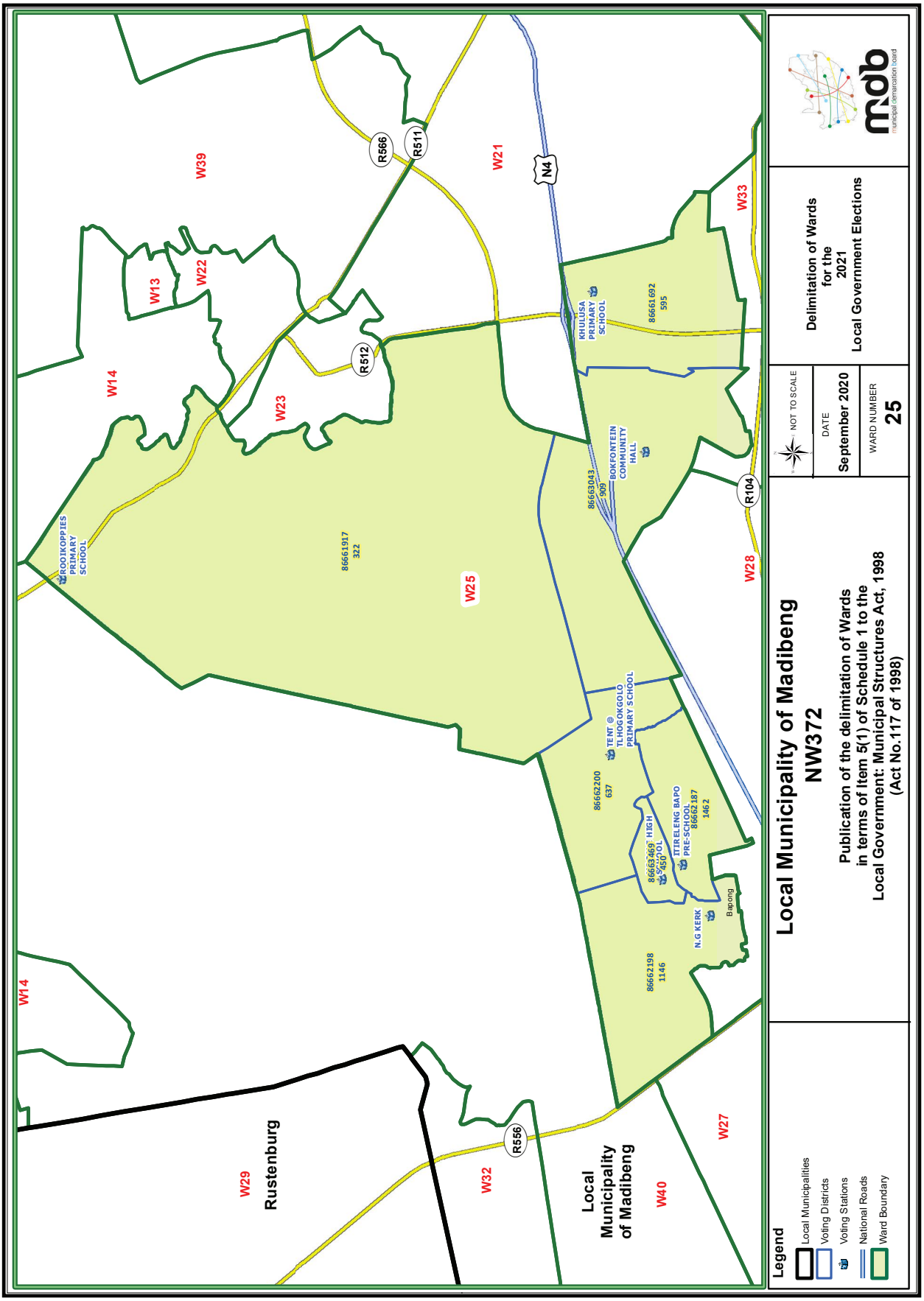
Local Municipality of Madibeng
NW372
Publication of the delimitation of Wards in terms of Item 5(1) of Schedule 1 to the Local Government: Municipal Structures Act, 1998 (Act No.117 of 1998)
Delimitation of Wards for the 2021 Local Government Elections
NOT TO SCALE
DATE
September 2020
WARD NUMBER
25
mdb
municipal demarcation board
Legend
Local Municipalities
Voting Districts
Voting Stations
National Roads
Ward Boundary
Rustenburg
Local Municipality of Madibeng
W14
W29
W32
W40
W27
W28
W33
W21
W39
W13
W22
W23
W25
R566
R511
R512
R556
R104
N4
ROOIKOPPIES PRIMARY SCHOOL
86661917 322
KHULUSA PRIMARY SCHOOL
86661692 595
BOKFONTEIN COMMUNITY HALL
86663043 909
TENT @ TLHOGOKGOLO PRIMARY SCHOOL
86662200 637
ITIRELENG BAPO PRE-SCHOOL
86662187 1462
86663469 HIGH SCHOOL 450
N.G KERK
Bapong
86662198 1146

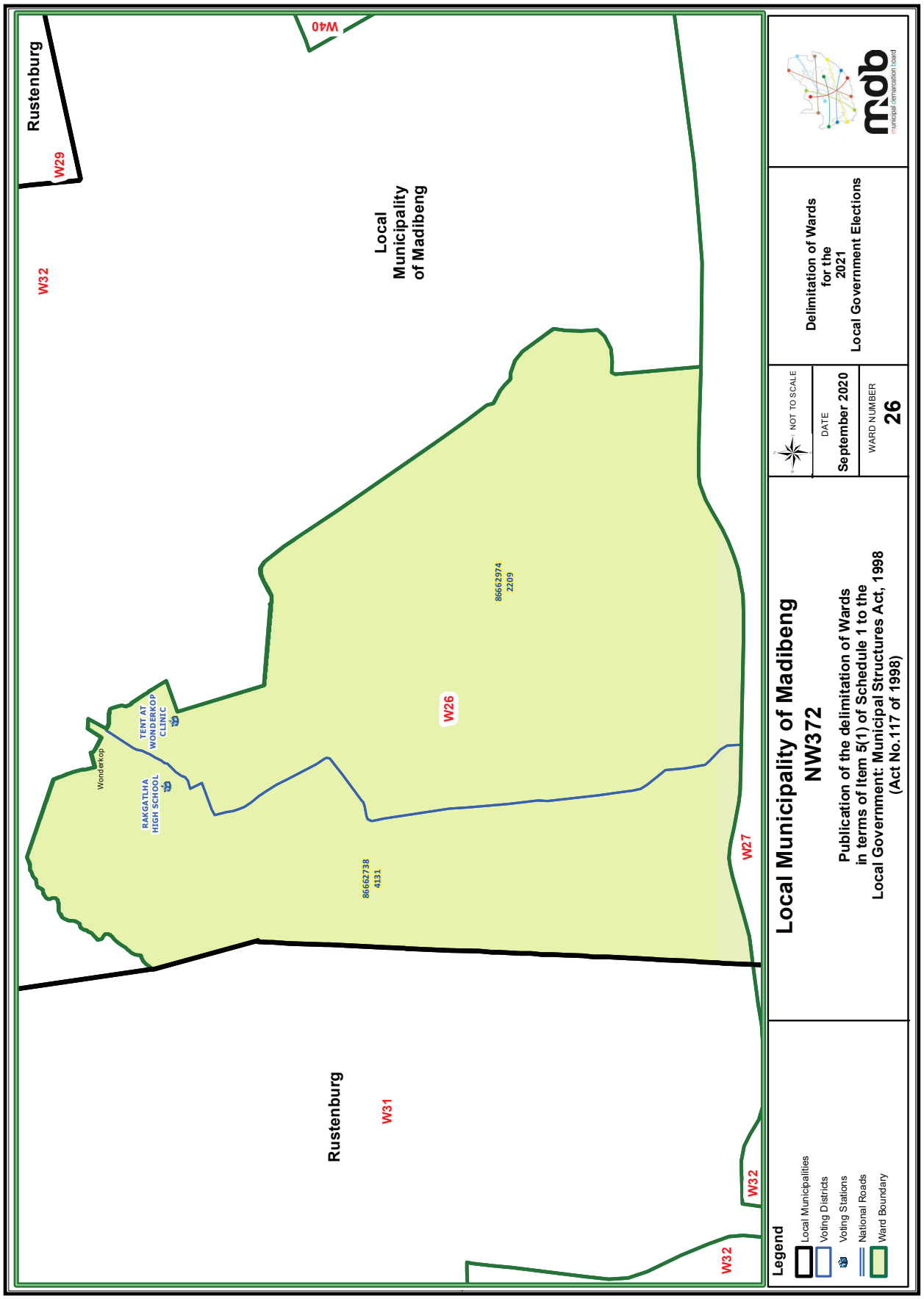
Rustenburg
W29
W32
W40
Local Municipality of Madibeng
W26
W27
W31
W32
W32
Rustenburg
TENT AT WONDERKOP CLINIC
RAKGATLHA HIGH SCHOOL
Wonderkop
86662974 2209
86662738 4131
Legend
Local Municipalities
Voting Districts
Voting Stations
National Roads
Ward Boundary
Local Municipality of Madibeng
NW372
Publication of the delimitation of Wards in terms of Item 5(1) of Schedule 1 to the Local Government: Municipal Structures Act, 1998 (Act No.117 of 1998)
NOT TO SCALE
DATE
September 2020
WARD NUMBER
26
Delimitation of Wards for the 2021 Local Government Elections
municipal demarcation board

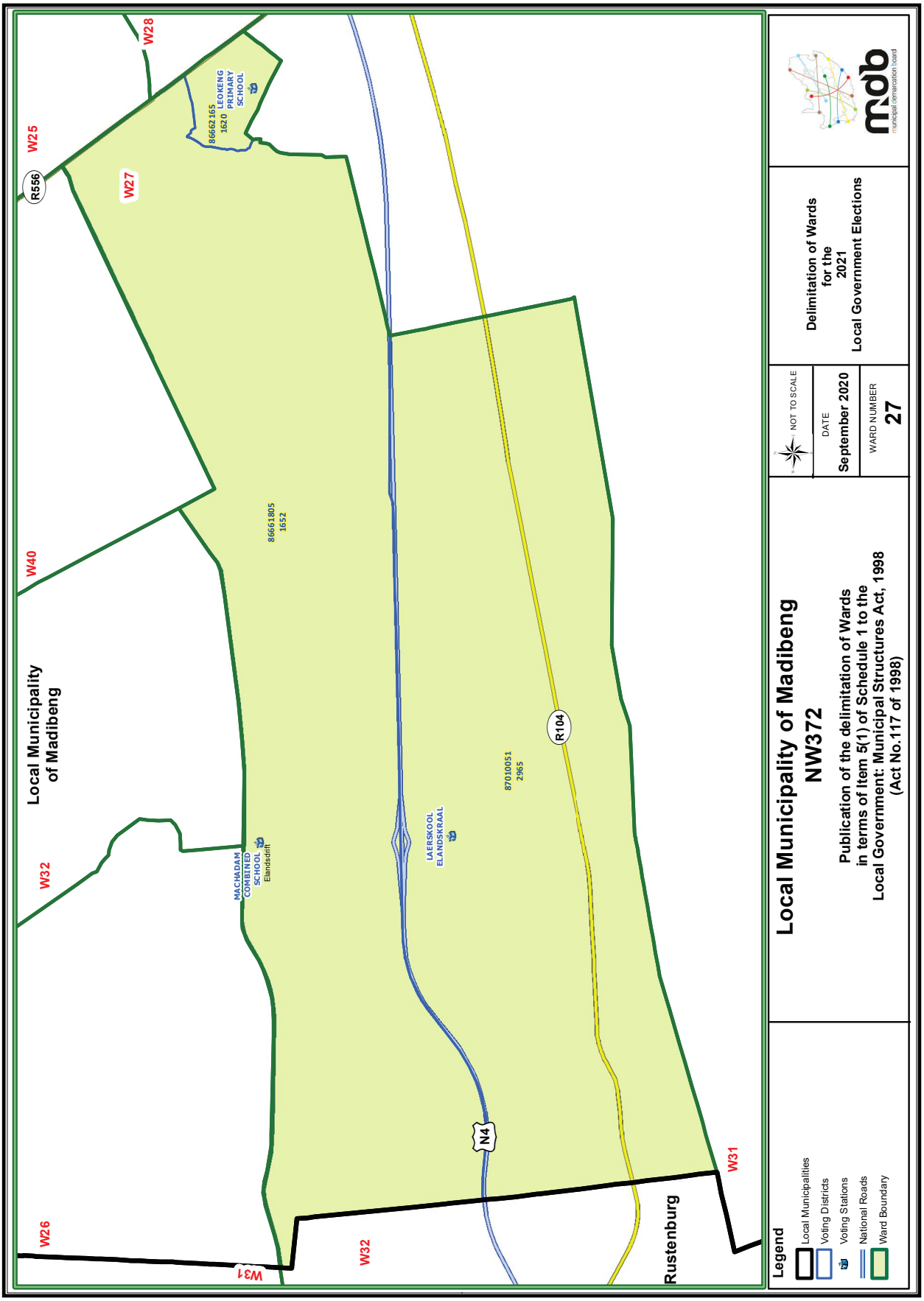
W28
W25
R556
W27
86662165
1620
LEOKENG
PRIMARY
SCHOOL
W40
Local Municipality
of Madibeng
86661805
1652
W32
MACHADAM
COMBINED
SCHOOL
Elandsdrift
LAERSKOOL
ELANDSKRAAL
87010051
2965
R104
N4
W26
W31
W32
Rustenburg
Legend
Local Municipalities
Voting Districts
Voting Stations
National Roads
Ward Boundary
Local Municipality of Madibeng
NW372
Publication of the delimitation of Wards
in terms of Item 5(1) of Schedule 1 to the
Local Government: Municipal Structures Act, 1998
(Act No.117 of 1998)
NOT TO SCALE
DATE
September 2020
WARD NUMBER
27
Delimitation of Wards
for the
2021
Local Government Elections
mdb
municipal demarcation board

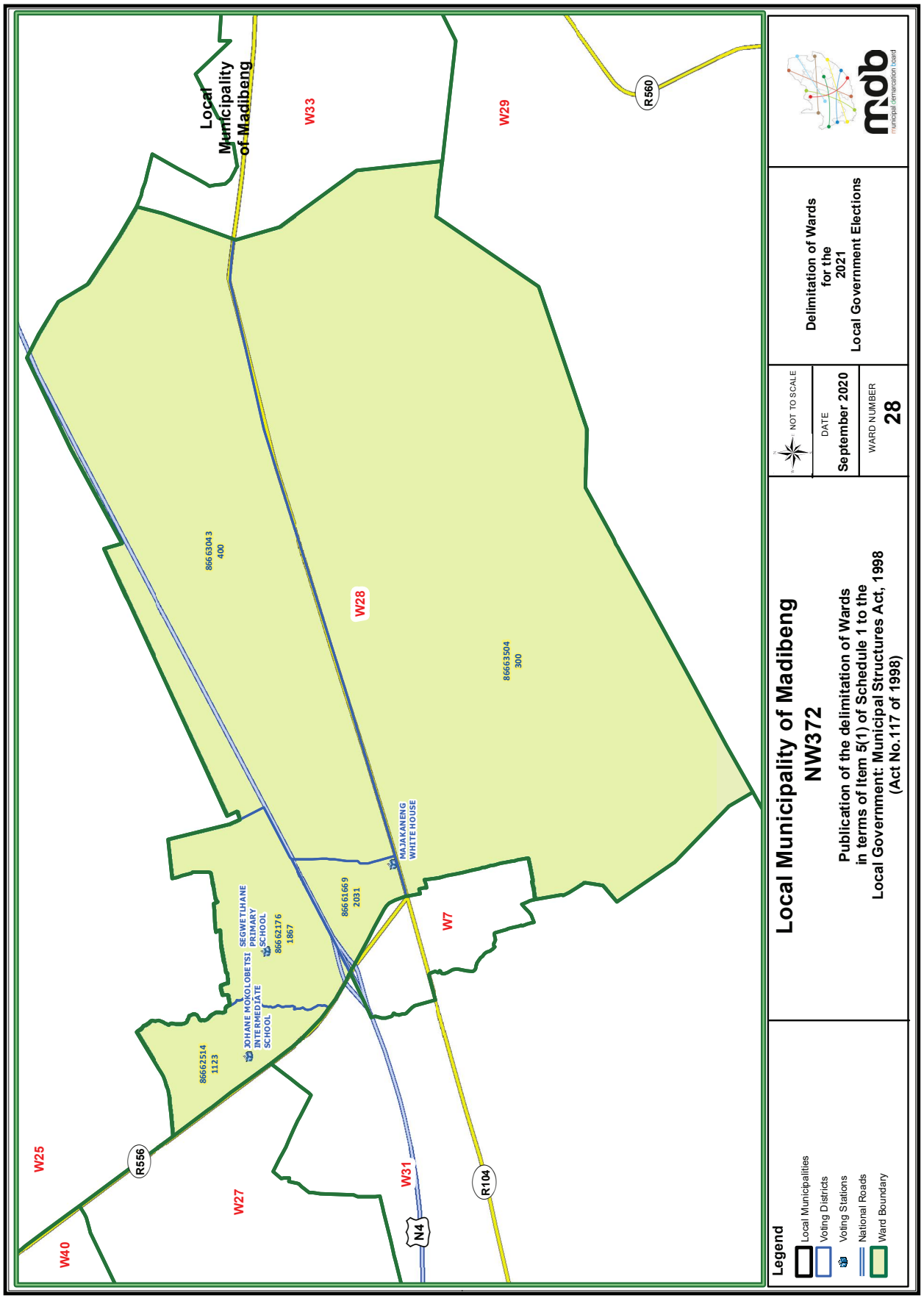
Local Municipality of Madibeng
W33
W29
R560
W28
W25
R556
W27
W40
W31
N4
R104
W7
JOHANE MOKOLOBETSI INTERMEDIATE SCHOOL
SEGWETLHANE PRIMARY SCHOOL
MAJAKANENG WHITE HOUSE
86662514 1123
86662176 1867
86661669 2031
86663043 400
86663504 300
Legend
Local Municipalities
Voting Districts
Voting Stations
National Roads
Ward Boundary
Local Municipality of Madibeng
NW372
Publication of the delimitation of Wards in terms of Item 5(1) of Schedule 1 to the Local Government: Municipal Structures Act, 1998 (Act No.117 of 1998)
NOT TO SCALE
DATE
September 2020
WARD NUMBER
28
Delimitation of Wards for the 2021 Local Government Elections
mdb
municipal demarcation board

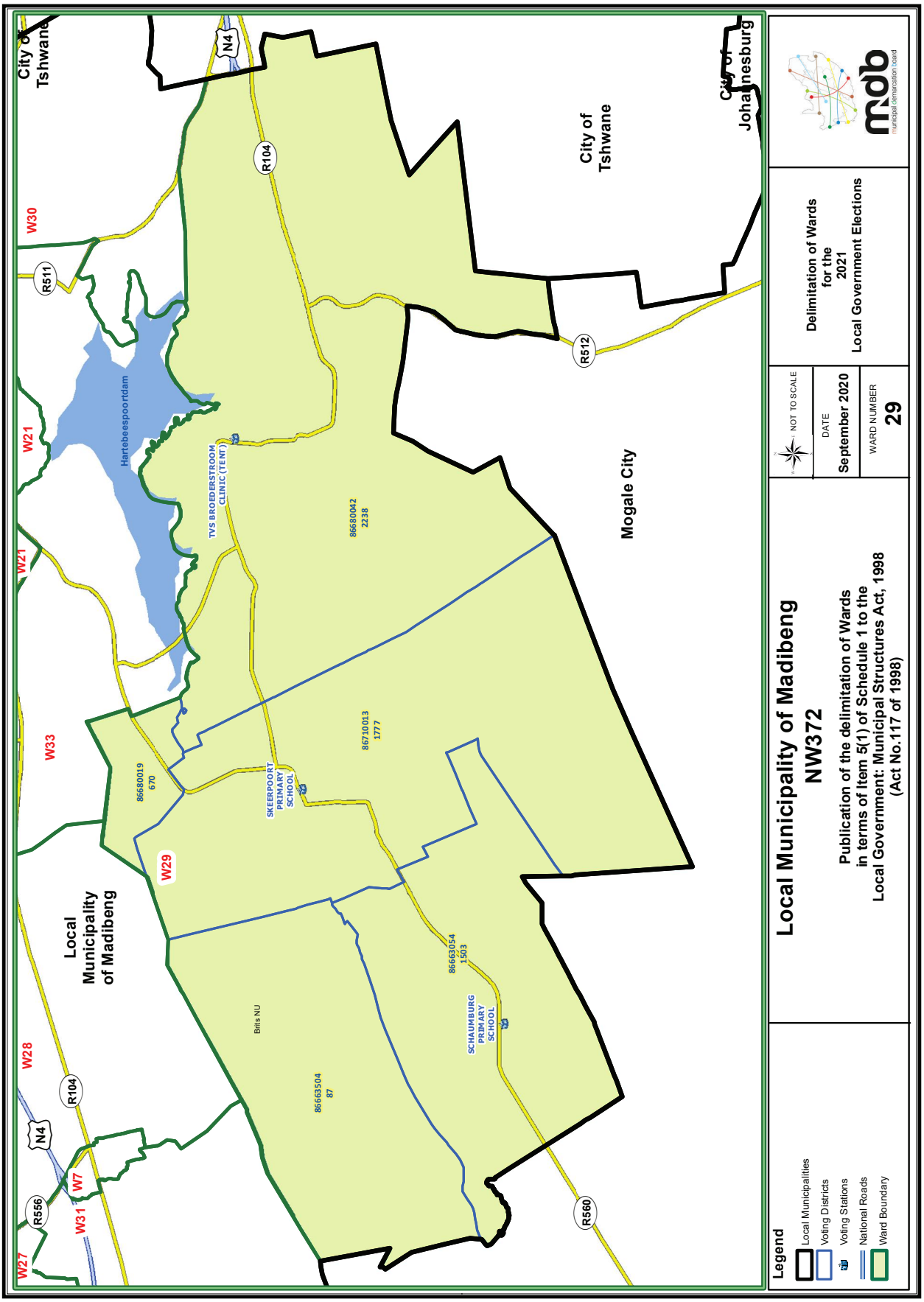
City of Tshwane
City of Johannesburg
Mogale City
Local Municipality of Madibeng
Hartebeespoortdam
TVS BROEDERSTROOM CLINIC (TENT)
SKEERPOORT PRIMARY SCHOOL
SCHAUMBURG PRIMARY SCHOOL
Brits NU
86680042 2238
86710013 1777
86680019 670
86663054 1503
86663504 87
W21
W30
W33
W29
W28
W27
W31
W7
R104
R511
R512
R560
R556
N4
Legend
Local Municipalities
Voting Districts
Voting Stations
National Roads
Ward Boundary
Local Municipality of Madibeng
NW372
Publication of the delimitation of Wards in terms of Item 5(1) of Schedule 1 to the Local Government: Municipal Structures Act, 1998 (Act No.117 of 1998)
NOT TO SCALE
DATE
September 2020
WARD NUMBER
29
Delimitation of Wards for the 2021 Local Government Elections
mdb
municipal demarcation board

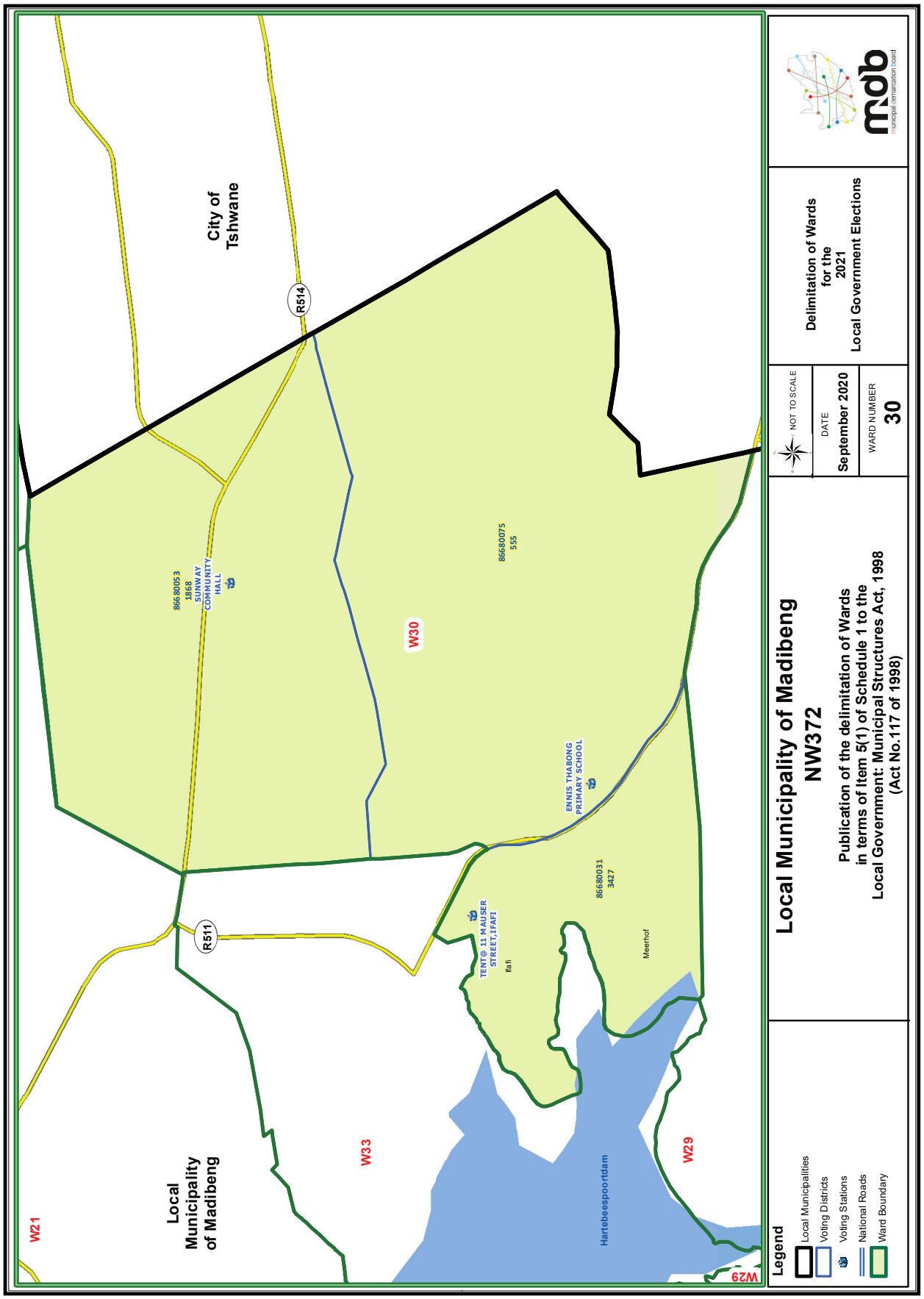
City of Tshwane
Local Municipality of Madibeng
W21
W33
W29
W30
R514
R511
866 8005 3 1666 SUNWAY COMMUNITY HALL
86680075 555
ENNIS THABONG PRIMARY SCHOOL
86680031 3427
TENT@ 11 MAUSER STREET,IFAFI
Ifafi
Meerhof
Hartebeespoortdam
Legend
Local Municipalities
Voting Districts
Voting Stations
National Roads
Ward Boundary
Local Municipality of Madibeng
NW372
Publication of the delimitation of Wards in terms of Item 5(1) of Schedule 1 to the Local Government: Municipal Structures Act, 1998 (Act No.117 of 1998)
NOT TO SCALE
DATE
September 2020
WARD NUMBER
30
Delimitation of Wards for the 2021 Local Government Elections
municipal demarcation board

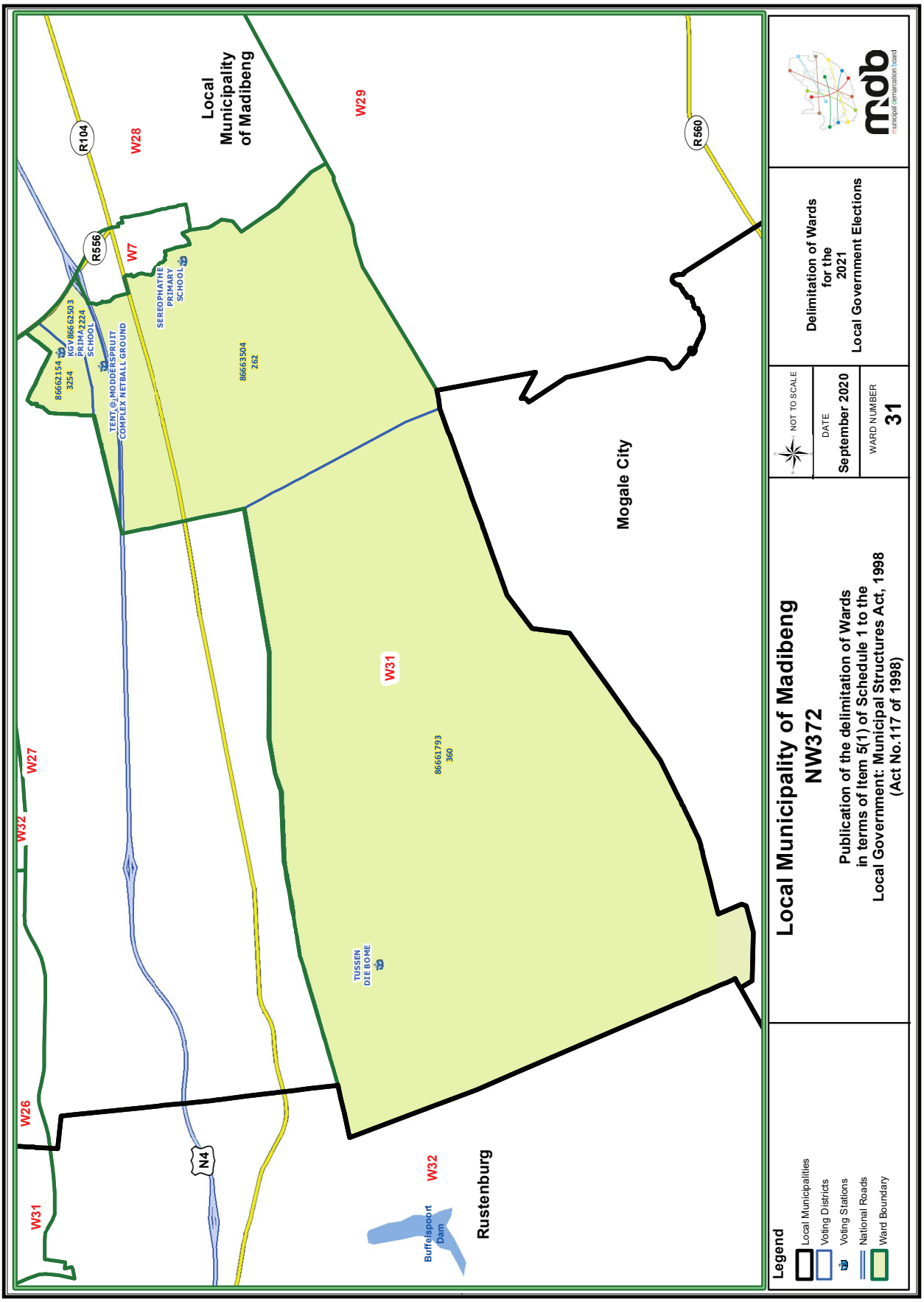
Local Municipality of Madibeng
Mogale City
Rustenburg
W26
W27
W28
W29
W31
W32
W7
R104
R556
R560
N4
SEREOPHATHE PRIMARY SCHOOL
KGV PRIMARY SCHOOL
TENT @ MODDERSPRUIT COMPLEX NETBALL GROUND
TUSSEN DIE BOME
Buffelspoort Dam
86662154 3254
86662503 2224
86663504 262
86661793 360
Legend
Local Municipalities
Voting Districts
Voting Stations
National Roads
Ward Boundary
Local Municipality of Madibeng
NW372
Publication of the delimitation of Wards in terms of Item 5(1) of Schedule 1 to the Local Government: Municipal Structures Act, 1998 (Act No.117 of 1998)
NOT TO SCALE
DATE
September 2020
WARD NUMBER
31
Delimitation of Wards for the 2021 Local Government Elections
mdb
municipal demarcation board

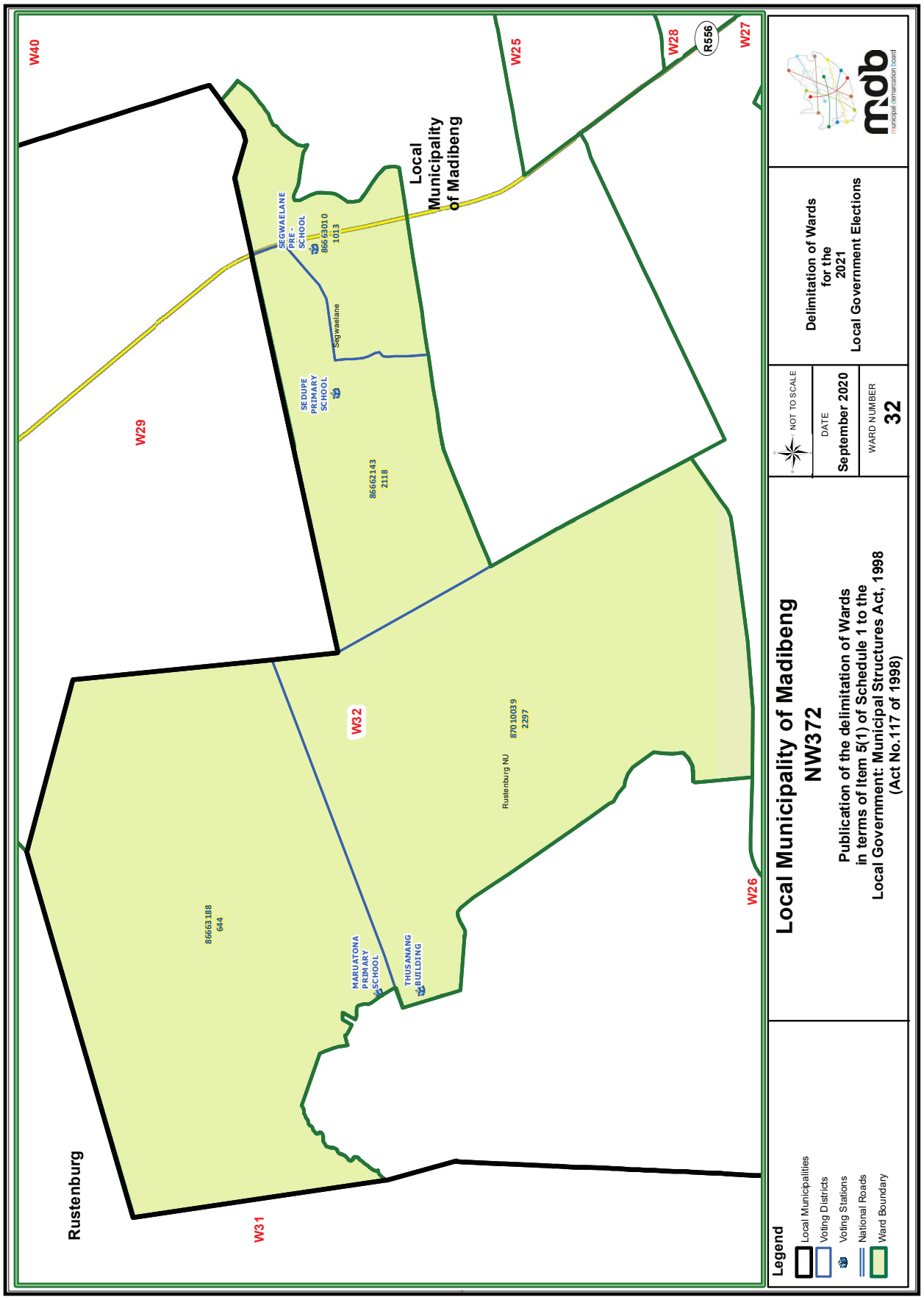
W40
W29
W31
W32
W26
W27
W28
W25
R556
Rustenburg
Local Municipality of Madibeng
SEGWAELANE PRE-SCHOOL
8663010 1013
Segwaelane
SEDUPE PRIMARY SCHOOL
86662143 2118
86663188 644
MARUATONA PRIMARY SCHOOL
THUSANANG BUILDING
Rustenburg NU
87010039 2297
Legend
Local Municipalities
Voting Districts
Voting Stations
National Roads
Ward Boundary
Local Municipality of Madibeng
NW372
Publication of the delimitation of Wards in terms of Item 5(1) of Schedule 1 to the Local Government: Municipal Structures Act, 1998 (Act No.117 of 1998)
NOT TO SCALE
DATE
September 2020
WARD NUMBER
32
Delimitation of Wards for the 2021 Local Government Elections
municipal demarcation board

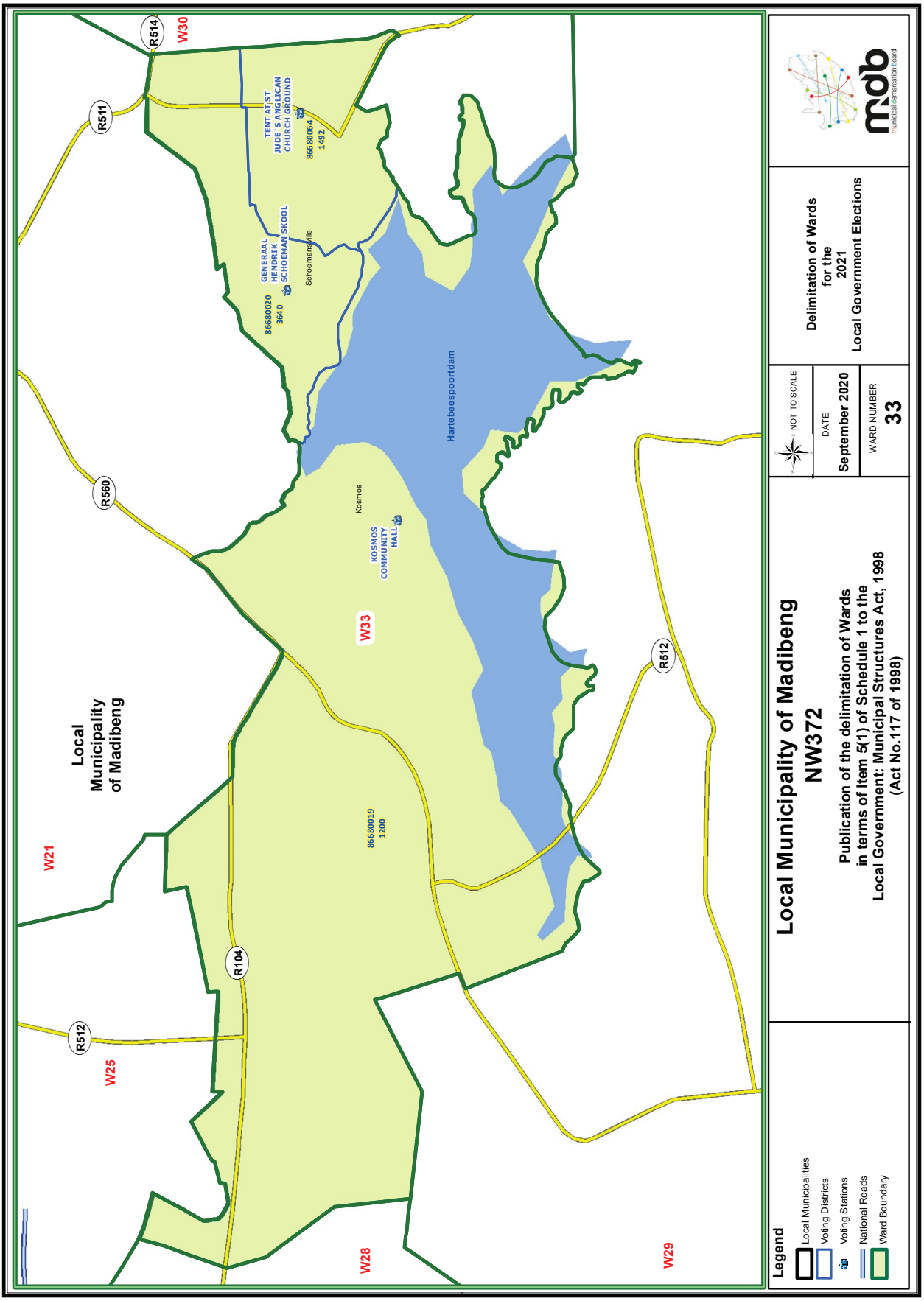
Local Municipality of Madibeng
NW372
Publication of the delimitation of Wards in terms of Item 5(1) of Schedule 1 to the Local Government: Municipal Structures Act, 1998 (Act No.117 of 1998)
Delimitation of Wards for the 2021 Local Government Elections
NOT TO SCALE
DATE
September 2020
WARD NUMBER
33
Legend
Local Municipalities
Voting Districts
Voting Stations
National Roads
Ward Boundary
Local Municipality of Madibeng
Hartebeespoortdam
Kosmos
KOSMOS COMMUNITY HALL
86680019 1200
TENT AT ST JUDE'S ANGLICAN CHURCH GROUND
86680064 1492
GENERAAL HENDRIK SCHOEMAN SKOOL
86680020 3640
Schoemansville
W21
W25
W28
W29
W30
W33
R511
R514
R560
R512
R104
R512

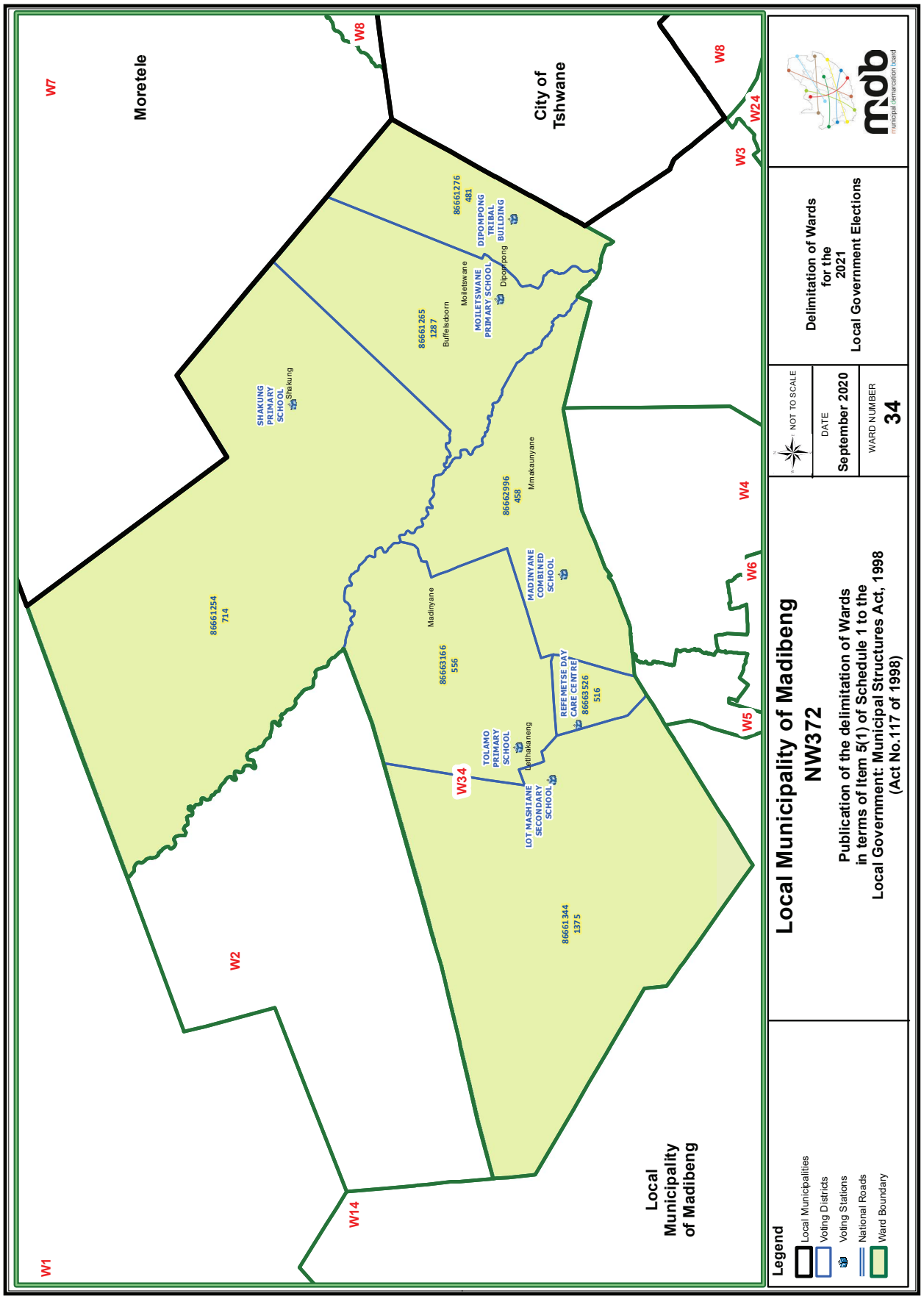
Moretele
City of Tshwane
Local Municipality of Madibeng
W1
W2
W3
W4
W5
W6
W7
W8
W14
W24
W34
SHAKUNG PRIMARY SCHOOL
Shakung
86661254
714
MOILETSWANE PRIMARY SCHOOL
Moiletswane
Buffelsdoorn
86661265
1287
DIPOMPONG TRIBAL BUILDING
Dipompong
86661276
481
Mmakaunyane
86662996
458
MADINYANE COMBINED SCHOOL
Madinyane
86663166
556
REFEMETSE DAY CARE CENTRE
86663526
516
TOLAMO PRIMARY SCHOOL
Lethakaneng
LOT MASHIANE SECONDARY SCHOOL
86661344
1375
Local Municipality of Madibeng
NW372
Publication of the delimitation of Wards in terms of Item 5(1) of Schedule 1 to the Local Government: Municipal Structures Act, 1998 (Act No.117 of 1998)
NOT TO SCALE
DATE
September 2020
WARD NUMBER
34
Delimitation of Wards for the 2021 Local Government Elections
municipal demarcation board
Legend
Local Municipalities
Voting Districts
Voting Stations
National Roads
Ward Boundary

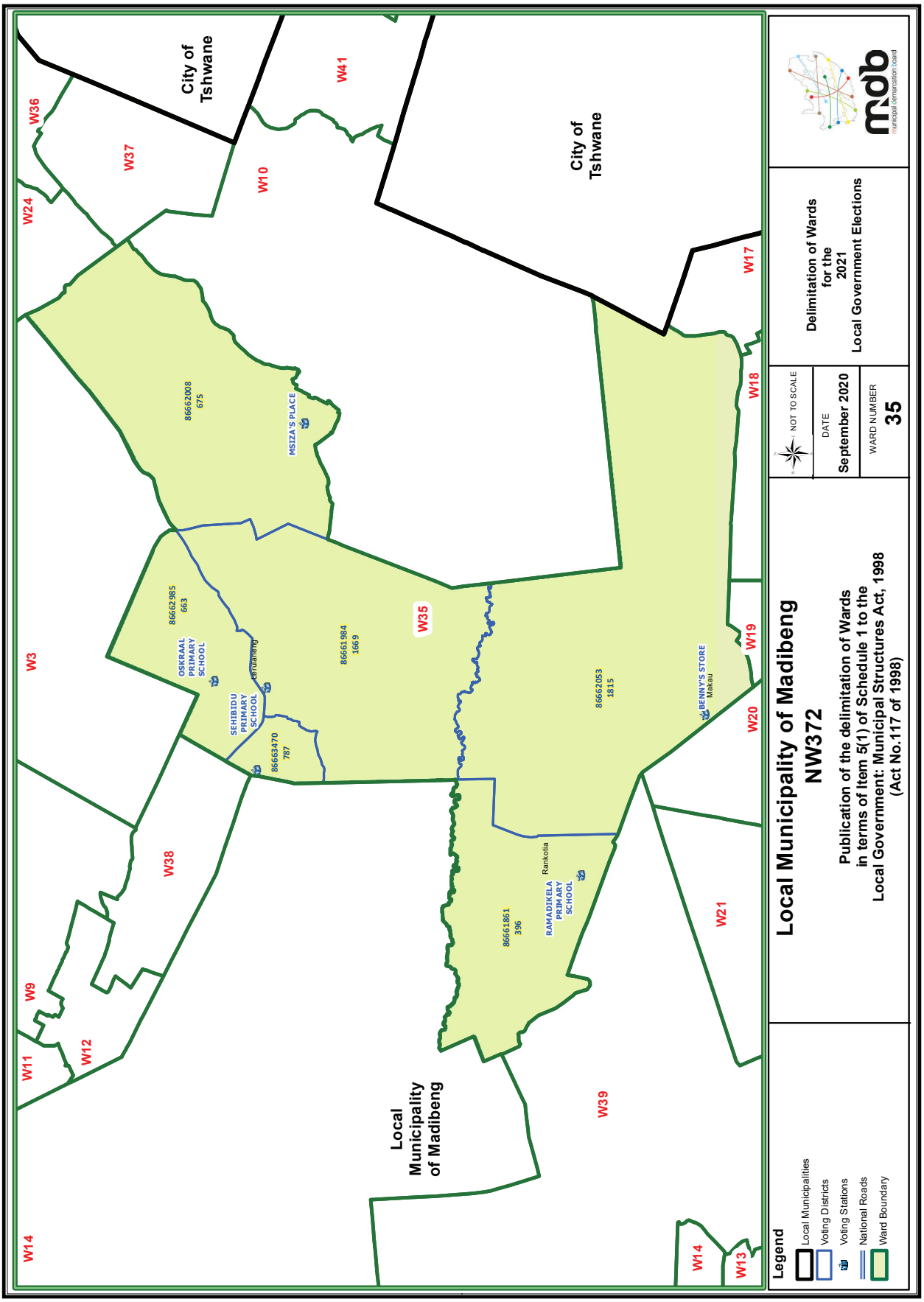
City of Tshwane
City of Tshwane
Local Municipality of Madibeng
W3
W9
W10
W11
W12
W13
W14
W17
W18
W19
W20
W21
W24
W35
W36
W37
W38
W39
W41
86662008
675
MSIZA'S PLACE
86662985
663
OSKRAAL PRIMARY SCHOOL
Leruaneng
SEHIBIDU PRIMARY SCHOOL
86663470
787
86661984
1669
86662053
1815
BENNY'S STORE
Makau
86661861
396
RAMADIKELA PRIMARY SCHOOL
Rankotia
Legend
Local Municipalities
Voting Districts
Voting Stations
National Roads
Ward Boundary
Local Municipality of Madibeng
NW372
Publication of the delimitation of Wards
in terms of Item 5(1) of Schedule 1 to the
Local Government: Municipal Structures Act, 1998
(Act No.117 of 1998)
NOT TO SCALE
DATE
September 2020
WARD NUMBER
35
Delimitation of Wards
for the
2021
Local Government Elections
mdb
municipal demarcation board

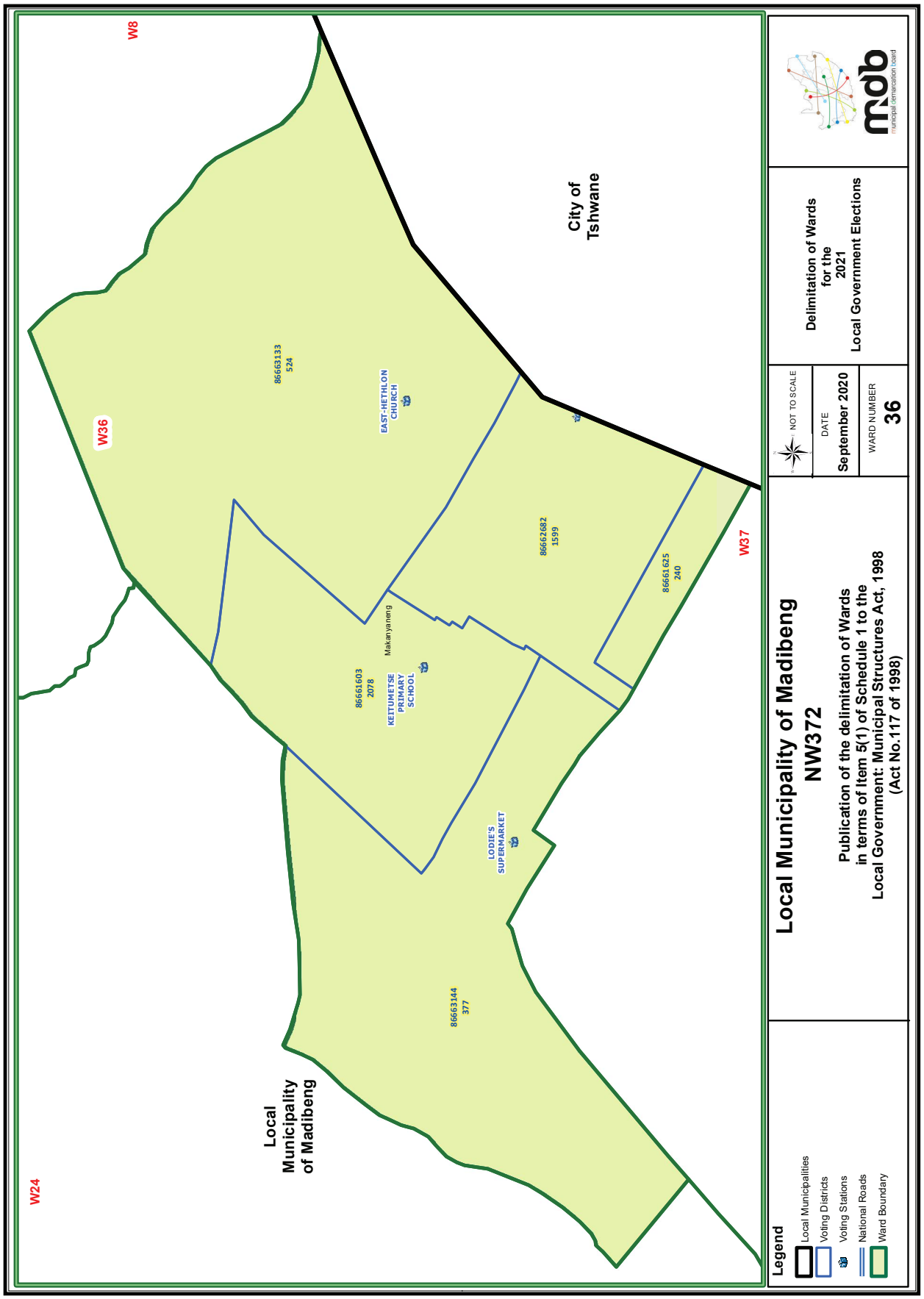
W8
W36
W24
W37
City of Tshwane
Local Municipality of Madibeng
86663133
524
EAST-HETHLON CHURCH
86662682
1599
86661625
240
86661603
2078
Makanyaneng
KEITUMETSE PRIMARY SCHOOL
LODIE'S SUPERMARKET
86663144
377
Legend
Local Municipalities
Voting Districts
Voting Stations
National Roads
Ward Boundary
Local Municipality of Madibeng
NW372
Publication of the delimitation of Wards in terms of Item 5(1) of Schedule 1 to the Local Government: Municipal Structures Act, 1998 (Act No.117 of 1998)
NOT TO SCALE
DATE
September 2020
WARD NUMBER
36
Delimitation of Wards for the 2021 Local Government Elections
municipal demarcation board

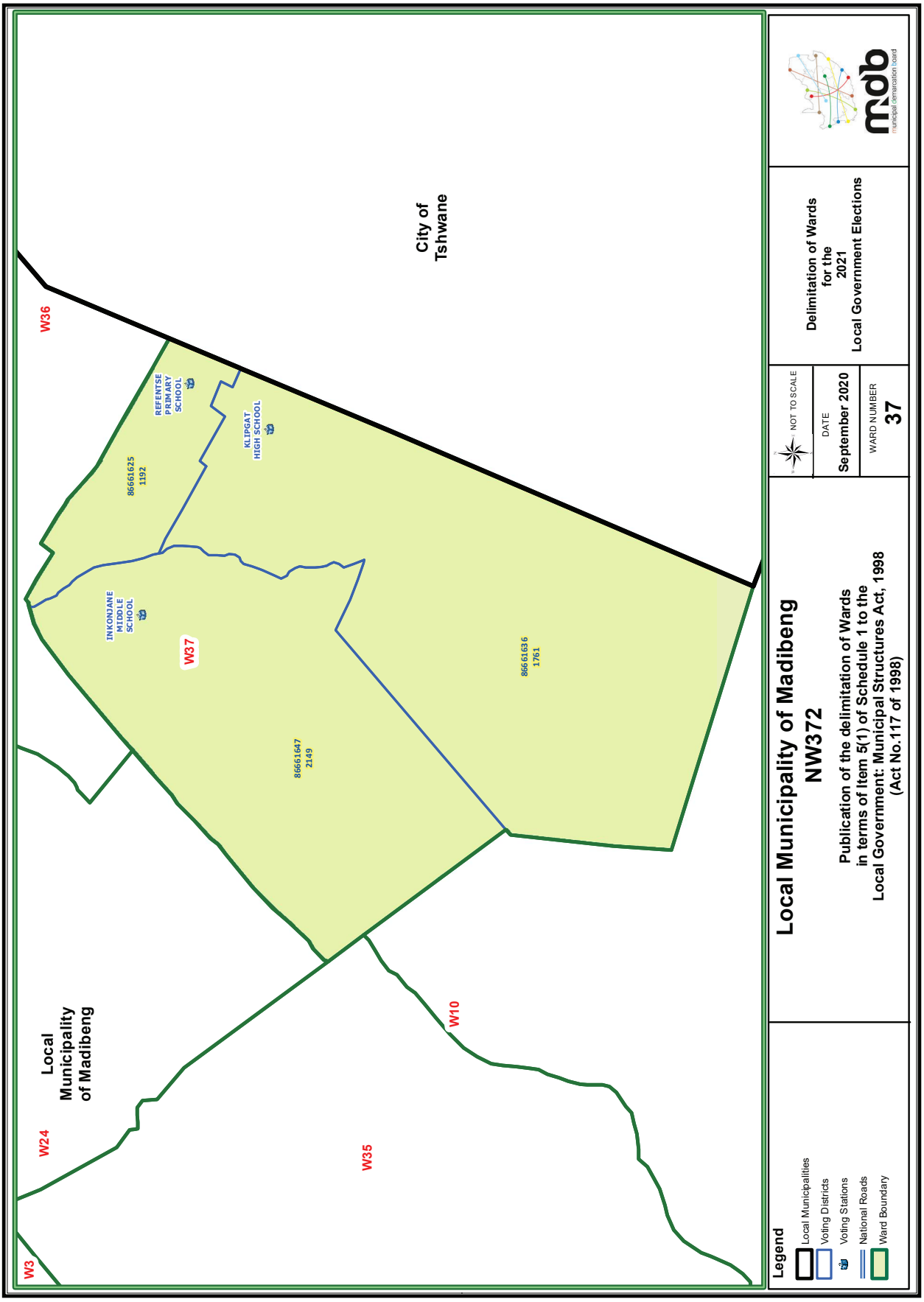
Local Municipality of Madibeng
NW372
Publication of the delimitation of Wards in terms of Item 5(1) of Schedule 1 to the Local Government: Municipal Structures Act, 1998 (Act No.117 of 1998)
NOT TO SCALE
DATE
September 2020
WARD NUMBER
37
Delimitation of Wards for the 2021 Local Government Elections
mdb
municipal demarcation board
Legend
Local Municipalities
Voting Districts
Voting Stations
National Roads
Ward Boundary
Local Municipality of Madibeng
City of Tshwane
W3
W24
W35
W10
W36
W37
INKONJANE MIDDLE SCHOOL
REFENTSE PRIMARY SCHOOL
KLIPGAT HIGH SCHOOL
86661625 1192
86661647 2149
86661636 1761

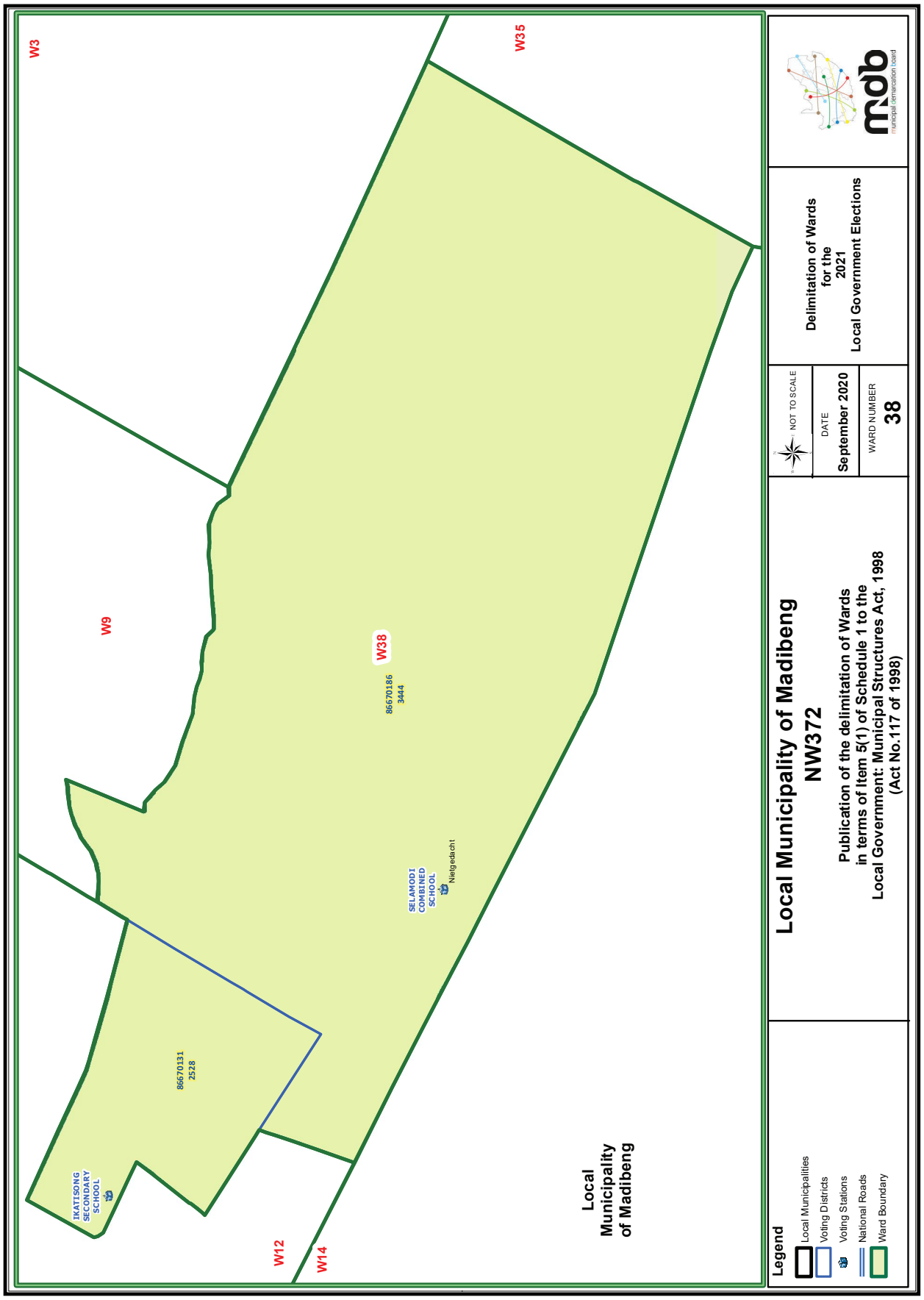
W3
W9
W35
W38
W12
W14
86670186
3444
86670131
2528
SELAMODI
COMBINED
SCHOOL
Nietgedacht
IKATISONG
SECONDARY
SCHOOL
Local
Municipality
of Madibeng
Legend
Local Municipalities
Voting Districts
Voting Stations
National Roads
Ward Boundary
Local Municipality of Madibeng
NW372
Publication of the delimitation of Wards
in terms of Item 5(1) of Schedule 1 to the
Local Government: Municipal Structures Act, 1998
(Act No.117 of 1998)
NOT TO SCALE
DATE
September 2020
WARD NUMBER
38
Delimitation of Wards
for the
2021
Local Government Elections
municipal demarcation board

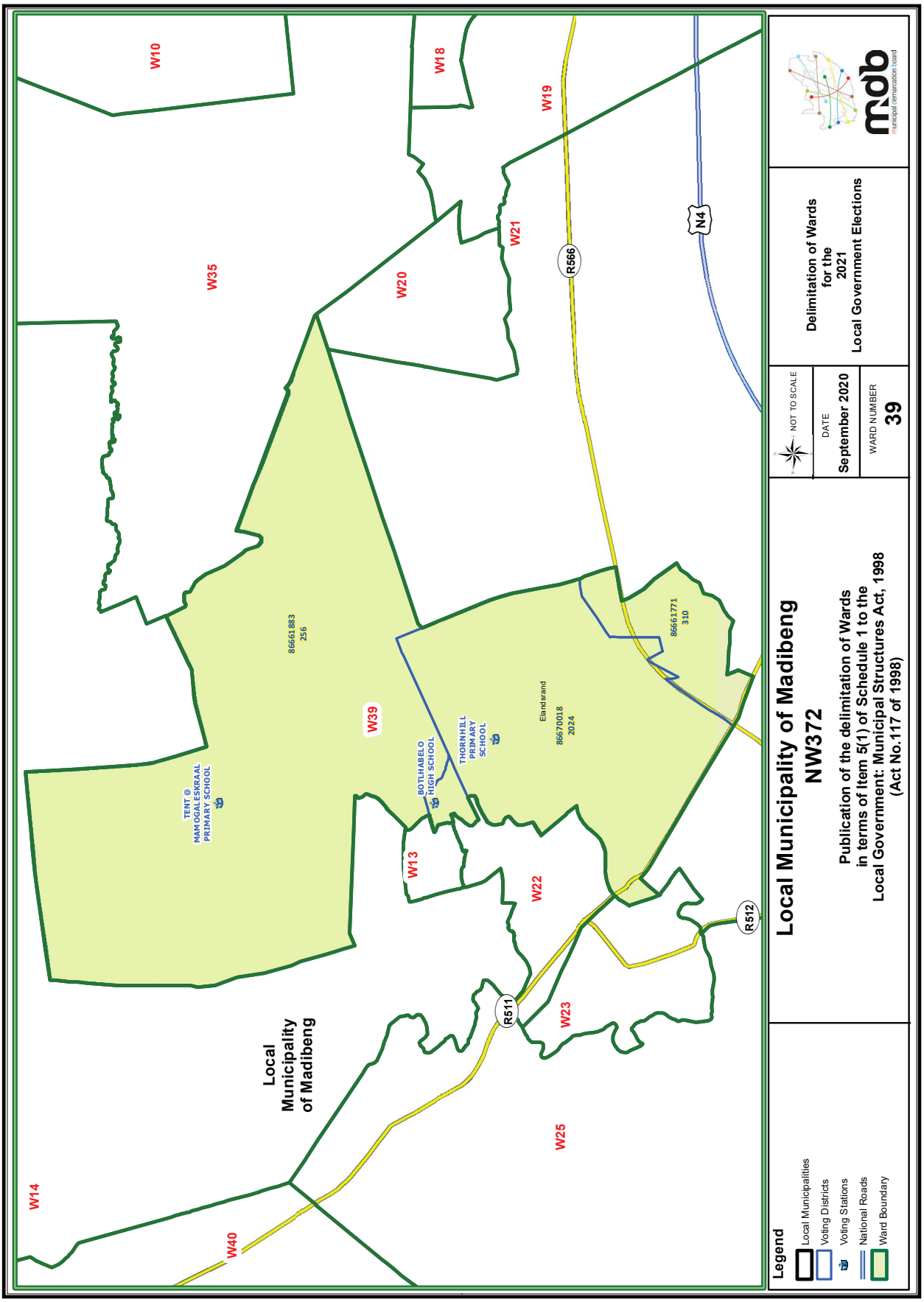
W10
W18
W19
W21
W35
W20
R566
N4
W39
W13
W22
W23
W25
W14
W40
R511
R512
Local Municipality of Madibeng
TENT @ MAMOGALESKRAAL PRIMARY SCHOOL
BOTLHABELO HIGH SCHOOL
THORNHILL PRIMARY SCHOOL
Elandsrand
86661883 256
86670018 2024
86661771 310
Legend
Local Municipalities
Voting Districts
Voting Stations
National Roads
Ward Boundary
Local Municipality of Madibeng
NW372
Publication of the delimitation of Wards in terms of Item 5(1) of Schedule 1 to the Local Government: Municipal Structures Act, 1998 (Act No.117 of 1998)
NOT TO SCALE
DATE
September 2020
WARD NUMBER
39
Delimitation of Wards for the 2021 Local Government Elections
mdb
municipal demarcation board

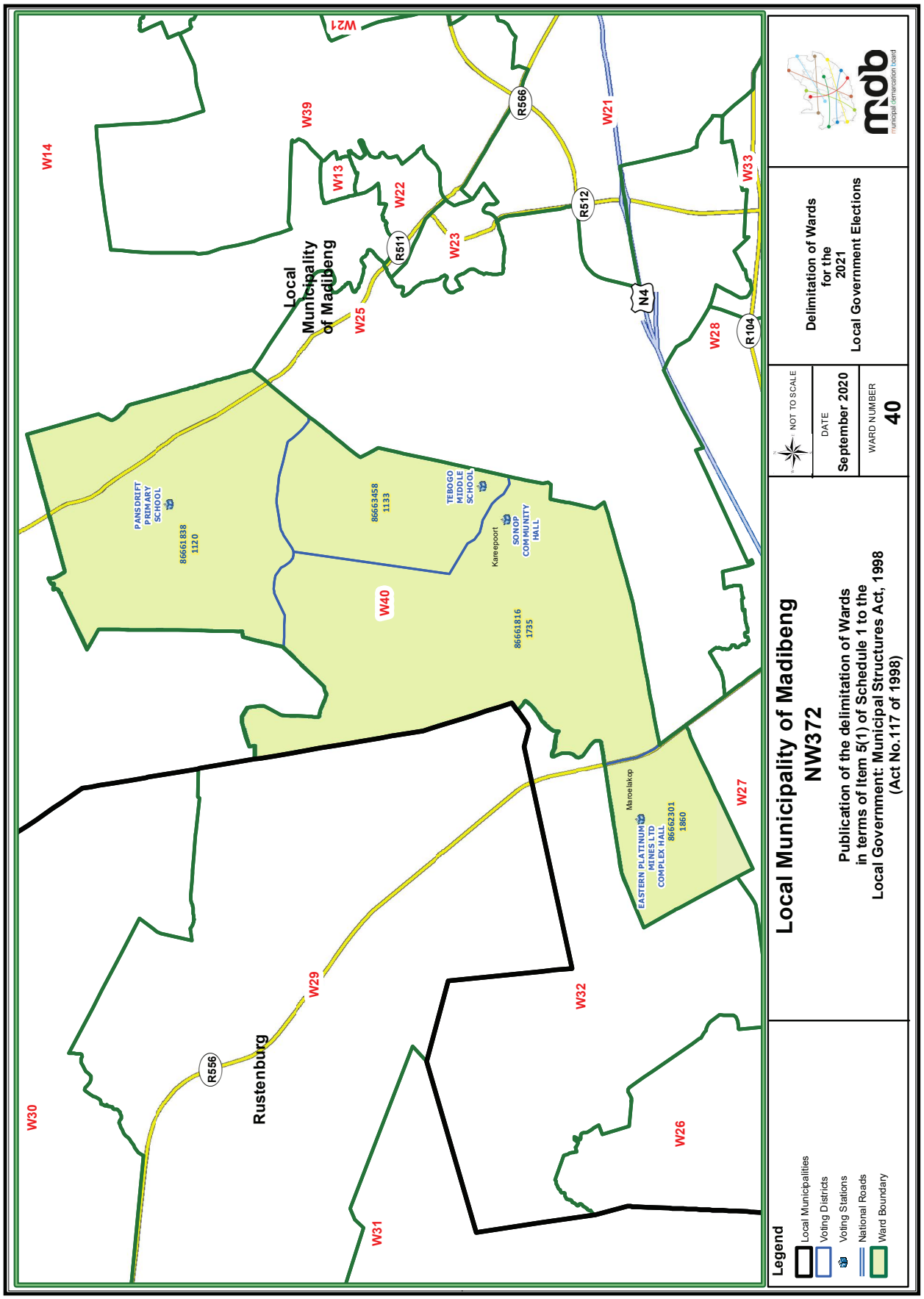
Local Municipality of Madibeng
NW372
Publication of the delimitation of Wards
in terms of Item 5(1) of Schedule 1 to the
Local Government: Municipal Structures Act, 1998
(Act No.117 of 1998)
Delimitation of Wards
for the
2021
Local Government Elections
NOT TO SCALE
DATE
September 2020
WARD NUMBER
40
Legend
Local Municipalities
Voting Districts
Voting Stations
National Roads
Ward Boundary
Local Municipality of Madibeng
Rustenburg
PANSDRIFT PRIMARY SCHOOL
86661838
1120
86663458
1133
TEBOGO MIDDLE SCHOOL
SONOP COMMUNITY HALL
Kareepoort
86661816
1735
Maroelakop
EASTERN PLATINUM MINES LTD COMPLEX HALL
86662301
1860
W14
W39
W13
W22
W23
W25
W21
W33
W28
W40
W27
W29
W32
W30
W26
W31
R566
R512
R511
N4
R104
R556

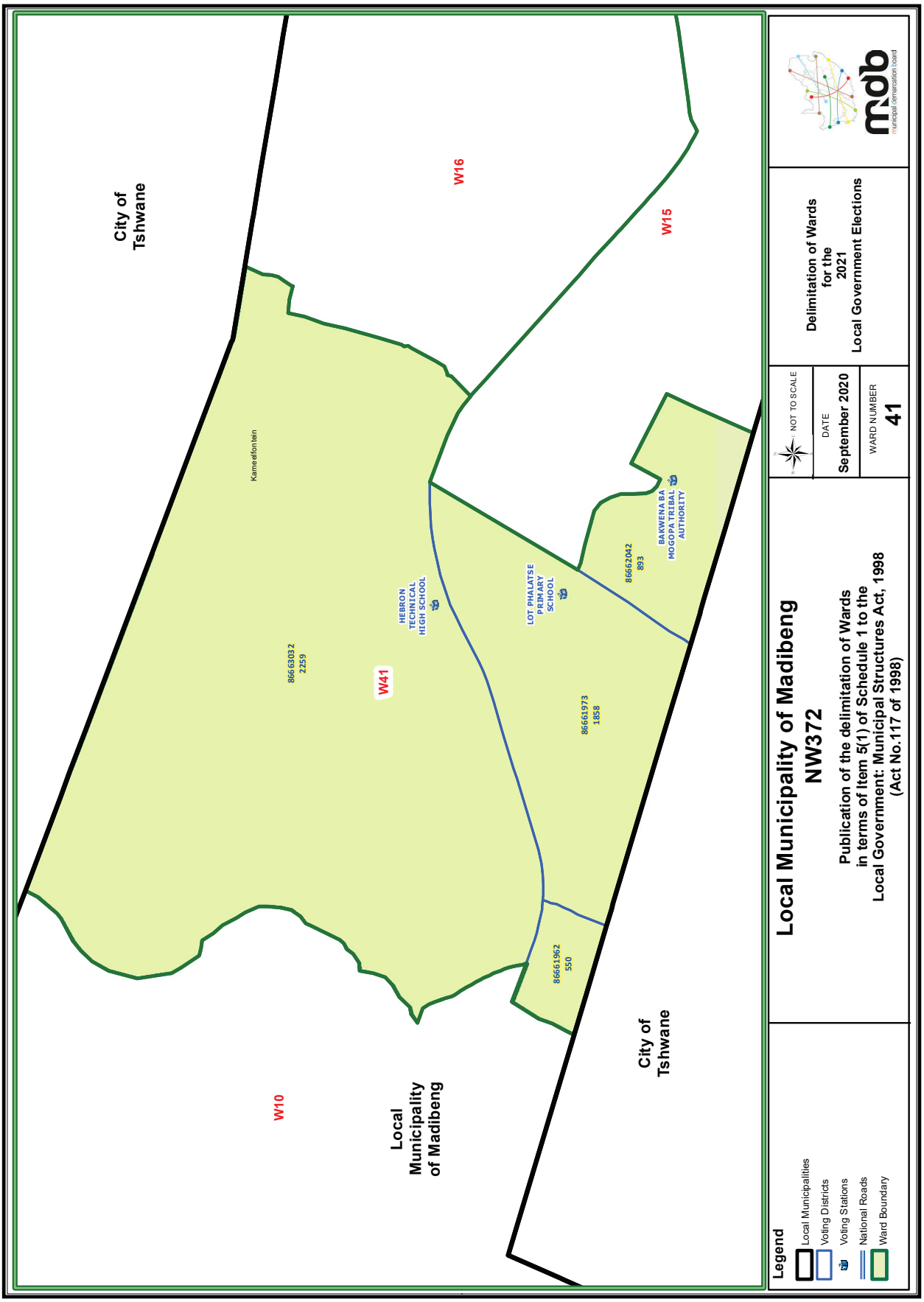
City of Tshwane
W16
W15
Kameelfontein
HEBRON TECHNICAL HIGH SCHOOL
LOT PHALATSE PRIMARY SCHOOL
BAKWENA BA MOGOPA TRIBAL AUTHORITY
86662042 893
86663032 2259
W41
86661973 1858
86661962 550
W10
Local Municipality of Madibeng
City of Tshwane
Legend
Local Municipalities
Voting Districts
Voting Stations
National Roads
Ward Boundary
Local Municipality of Madibeng
NW372
Publication of the delimitation of Wards in terms of Item 5(1) of Schedule 1 to the Local Government: Municipal Structures Act, 1998 (Act No.117 of 1998)
NOT TO SCALE
DATE
September 2020
WARD NUMBER
41
Delimitation of Wards for the 2021 Local Government Elections
municipal demarcation board

NORTH WEST PROVINCE

GENERAL NOTICE

MUNICIPAL DEMARCATION BOARD : DELIMITATION OF MUNICIPAL WARDS IN TERMS OF THE LOCAL GOVERNMENT : MUNICIPAL STRUCTURES ACT, 1998.

Rustenburg Local Municipality

NW373

In terms of Item 5 (1) of Schedule 1 to the Local Government: Municipal Structures Act, 1998 (Act No. 117 of 1998) (the Act) the Municipal Demarcation Board hereby publishes its delimitation of wards for the above-mentioned municipality. Particulars of the delimitation are listed in the Schedule.

In terms of Item 5 (2) of Schedule 1 to the Act, any person aggrieved by the delimitation may, within 14 days of publication of this notice, submit objections in writing to:

The Municipal Demarcation Board
Private Bag X123
Centurion
0046

Fax: 086 5248643
Email: registry@demarcation.org.za

The attached form MDB 5 must please be used to object. The form is also available on www.demarcation.org.za.

MR THABO MANYONI
CHAIRPERSON: MUNICIPAL DEMARCATION BOARD

In terms of section 18(3) of the Local Government: Municipal Structures Act, 1998 (Act 117 of 1998), the MEC responsible for local government has determined that the municipal council consists of **90** councillors.

After having consulted the Independent Electoral Commission, The Municipal Demarcation Board has delimited the municipality into **45** wards in terms of Schedule 1 of the Act.

The number of registered voters in each ward does not vary by more than fifteen percent from the norm. The norm was determined by dividing the total number of voters on the municipal segment of the national common voters roll, namely **293244** voters on 5 March 2019, by the number of wards in the municipality.

The schedule for each ward and a map of each ward is attached. In case of a discrepancy between the map and this schedule, the map will prevail. In case of a discrepancy between the map and this schedule, the map will prevail.

The ward numbers, the voting districts and voting stations in each ward, and the number of voters are as follows:

SCHEDULE

Ward 1 comprises of a total of 7172 **registered voters.**

MIN VOTERS 5539 **NORM** 6516 **MAX VOTERS** 7493

VOTING DISTRICT No.	VOTING STATION NAME	NUMBER OF VOTERS	SPLIT VD
86990989	BOEKENHOUTFONTEIN (TENT)	537	
86991441	RASIMONE PRIMARY SCHOOL	1151	
86991788	BOSHOEK PRIMARY SCHOOL	694	
86992318	MAFENYA PRIMARY SCHOOL	943	
87020265	BOTHIBELLO PRIMARY SCHOOL	1948	
87020388	PHATSIMA MUNICIPAL OFFICES	1899	

Ward 2 comprises of a total of 7493 **registered voters.**

MIN VOTERS 5539 **NORM** 6516 **MAX VOTERS** 7493

VOTING DISTRICT No.	VOTING STATION NAME	NUMBER OF VOTERS	SPLIT VD
86991531	NEW CHURCH OF SOUTHERN AFRICA	769	
86991542	CHANENG PRIMARY SCHOOL	1523	
86992486	MAREA MMAMODIMO CATHOLIC CHURCH	451	Y
86991698	CHARORA HIGH SCHOOL	4750	

Ward 3 comprises of a total of 5609 **registered voters.**

MIN VOTERS 5539 **NORM** 6516 **MAX VOTERS** 7493

VOTING DISTRICT No.	VOTING STATION NAME	NUMBER OF VOTERS	SPLIT VD
86991205	LUKA PRIMARY SCHOOL	500	Y
86991474	BAFOKENG NORTH MINE RECREATION CENTRE	1646	
86991485	MOGONO PRIMARY SCHOOL	2773	
86991519	LUTHERAN CHURCH LUKA	690	

Ward 4 comprises of a total of 6565 **registered voters.**

MIN VOTERS 5539 **NORM** 6516 **MAX VOTERS** 7493

VOTING DISTRICT No.	VOTING STATION NAME	NUMBER OF VOTERS	SPLIT VD
86991058	OLD POLICE STATION BUILDING PHATLOGO	672	
86992835	RAMOTSE PRIMARY SCHOOL	1079	
86991182	KELOKITSO EARLY LEARNING CENTRE	2072	
86991205	LUKA PRIMARY SCHOOL	2742	Y

Ward 5 comprises of a total of 6161 **registered voters.**

MIN VOTERS 5539 **NORM** 6516 **MAX VOTERS** 7493

VOTING DISTRICT No.	VOTING STATION NAME	NUMBER OF VOTERS	SPLIT VD
86991036	LESEDI APOSTOLIC CHURCH	1117	

86991137	MATLHWARE PRIMARY SCHOOL	1109
86991890	BAFOKENG HIGH SCHOOL	866
86992060	KGALE PRIMARY SCHOOL	1410
86992071	LEKGOTLA LA LEMENONG (PH)	810
86992846	KELEDI MIDDLE SCHOOL	453
86992879	KGALE NEW VOTING STATION	396

Ward 6 comprises of a total of 6165 **registered voters.**

MIN VOTERS 5539 **NORM** 6516 **MAX VOTERS** 7493

VOTING DISTRICT No.	VOTING STATION NAME	NUMBER OF VOTERS	SPLIT VD
86991047	MATALE MIDDLE SCHOOL	564	
86992857	ROMA CHURCH	694	
86991025	DITHABANENG STATION	560	
86991003	SARON PRIMARY SCHOOL	1503	
86990990	MOREMOGOLO PRIMARY SCHOOL	851	
86990978	MOTSWERE MOLOTLEGI EARLY LEARNING CENTRE	922	
86992868	MASOSOBANE HALL	491	
86991014	SEMANE EARLY LEARNING CENTER	580	

Ward 7 comprises of a total of 5646 **registered voters.**

MIN VOTERS 5539 **NORM** 6516 **MAX VOTERS** 7493

VOTING DISTRICT No.	VOTING STATION NAME	NUMBER OF VOTERS	SPLIT VD
86992880	LIFIKA IDWALA B CHURCH	749	
86991070	BOBUANTSWA PRIMARY SCHOOL	1118	
86991104	RATSIE GARAGE	1348	
86991115	LEFARAGATLHE PRIMARY SCHOOL	2431	

Ward 8 comprises of a total of 6937 **registered voters.**

MIN VOTERS 5539 **NORM** 6516 **MAX VOTERS** 7493

VOTING DISTRICT No.	VOTING STATION NAME	NUMBER OF VOTERS	SPLIT VD
87020489	GEELHOUT PARK OPEN SPACE (TENT)	1236	Y
87020445	GEELHOUTPARK SECONDARY SCHOOL	2706	
87020377	TLHABANE WEST PRIMARY SCHOOL	2995	

Ward 9 comprises of a total of 7493 **registered voters.**

MIN VOTERS 5539 **NORM** 6516 **MAX VOTERS** 7493

VOTING DISTRICT No.	VOTING STATION NAME	NUMBER OF VOTERS	SPLIT VD
87020489	GEELHOUT PARK OPEN SPACE (TENT)	1930	Y

87020164	HF TLOU HIGH SCHOOL	1800
87020210	TLHABANE COMMUNITY HALL	1919
87020221	J.D MOSIAH PRIMARY SCHOOL	1844

Ward 10 comprises of a total of 6460 **registered voters.**

MIN VOTERS 5539 **NORM** 6516 **MAX VOTERS** 7493

VOTING DISTRICT No.	VOTING STATION NAME	NUMBER OF VOTERS	SPLIT VD
87020434	NKUKISE PRIMARY SCHOOL	1023	
87020197	MOTLADIKGOADIGOADI PRIMARY SCHOOL	3963	
87020209	LUTHERAN BAPEDI CHURCH	1474	

Ward 11 comprises of a total of 6535 **registered voters.**

MIN VOTERS 5539 **NORM** 6516 **MAX VOTERS** 7493

VOTING DISTRICT No.	VOTING STATION NAME	NUMBER OF VOTERS	SPLIT VD
87020186	TLHABANE STADIUM (TENT)	2767	
87020232	RAMPA PRIMARY SCHOOL	2713	
87020456	LEKWAKWA PRIMARY SCHOOL	1055	

Ward 12 comprises of a total of 7233 **registered voters.**

MIN VOTERS 5539 **NORM** 6516 **MAX VOTERS** 7493

VOTING DISTRICT No.	VOTING STATION NAME	NUMBER OF VOTERS	SPLIT VD
87020063	RETLAKGONA PRIMARY SCHOOL	3000	Y
87020546	LUSIKISIKI GROUND (TENT)	1247	
87020300	MERITING COMMUNITY HALL	400	Y
86992600	TENT - UNIT 13 HEALTH CENTRE	2586	

Ward 13 comprises of a total of 7490 **registered voters.**

MIN VOTERS 5539 **NORM** 6516 **MAX VOTERS** 7493

VOTING DISTRICT No.	VOTING STATION NAME	NUMBER OF VOTERS	SPLIT VD
87020108	RUSTENBURG NORTH PRIMARY SCHOOL	4931	Y
87020175	OLD MUNICIPAL BUILDING	2559	

Ward 14 comprises of a total of 7098 **registered voters.**

MIN VOTERS 5539 **NORM** 6516 **MAX VOTERS** 7493

VOTING DISTRICT No.	VOTING STATION NAME	NUMBER OF VOTERS	SPLIT VD
87020524	HARRY WHULFSE HALL	1103	
87020513	NG KERK RUSTENBURG	958	
87020298	OLYMPIAPARK SPORT STADIUM	2302	
87020108	RUSTENBURG NORTH PRIMARY SCHOOL	60	Y

87020142	VASTRAP PRIMARY SCHOOL	2675	

Ward 15 comprises of a total of 5774 **registered voters.**

MIN VOTERS 5539 **NORM** 6516 **MAX VOTERS** 7493

VOTING DISTRICT No.	VOTING STATION NAME	NUMBER OF VOTERS	SPLIT VD
87020153	PROTEAPARK PRIMARY SCHOOL	2795	
87020120	BERGSIG HIGH SCHOOL	2979	

Ward 16 comprises of a total of 6461 **registered voters.**

MIN VOTERS 5539 **NORM** 6516 **MAX VOTERS** 7493

VOTING DISTRICT No.	VOTING STATION NAME	NUMBER OF VOTERS	SPLIT VD
86992082	MOOKA FARM HOUSE	1369	
87020119	WA VAN ZYL HALL	4239	
87020535	KLOOF PRIMARY SCHOOL	853	

Ward 17 comprises of a total of 6162 **registered voters.**

MIN VOTERS 5539 **NORM** 6516 **MAX VOTERS** 7493

VOTING DISTRICT No.	VOTING STATION NAME	NUMBER OF VOTERS	SPLIT VD
87020355	SELLY PARK SECONDARY SCHOOL	3245	
87020467	CASHAN OPEN SPACE (TENT)	2917	

Ward 18 comprises of a total of 6563 **registered voters.**

MIN VOTERS 5539 **NORM** 6516 **MAX VOTERS** 7493

VOTING DISTRICT No.	VOTING STATION NAME	NUMBER OF VOTERS	SPLIT VD
87020085	BOBBIES RUGBY CLUB (TENT)	2112	
87020074	DAVID BRINK PRIMARY SCHOOL	4451	

Ward 19 comprises of a total of 7493 **registered voters.**

MIN VOTERS 5539 **NORM** 6516 **MAX VOTERS** 7493

VOTING DISTRICT No.	VOTING STATION NAME	NUMBER OF VOTERS	SPLIT VD
87020243	BOIKAGONG SECONDARY SCHOOL	2580	
87020366	NEXT TO ITERELENG SUPERMARKET (TENT)	2477	
87020502	SUNRISEVIEW SECONDARY SCHOOL	2436	Y

Ward 20 comprises of a total of 7481 **registered voters.**

MIN VOTERS 5539 **NORM** 6516 **MAX VOTERS** 7493

VOTING DISTRICT No.	VOTING STATION NAME	NUMBER OF VOTERS	SPLIT VD
87020030	KHOLOFELO ABET EDUCATION TRAINING CENTRE	2521	
87020029	LUTHERAN CHURCH BOITEKONG	1267	Y
87020614	TSHIROLOGANG PRIMARY SCHOOL	1121	

87020041	LETSIBOGO PRIMARY SCHOOL	2072	Y
87020041	LETSIBOGO PRIMARY SCHOOL	500	Y

Ward 21 comprises of a total of 6927 **registered voters.**

MIN VOTERS 5539 **NORM** 6516 **MAX VOTERS** 7493

VOTING DISTRICT No.	VOTING STATION NAME	NUMBER OF VOTERS	SPLIT VD
87020018	BOITEKONG SECONDARY SCHOOL	4088	
87020029	LUTHERAN CHURCH BOITEKONG	1095	Y
86992037	KANANA HOSTEL(TENT)	622	Y
86992891	SIZA (TENT)	1122	Y

Ward 22 comprises of a total of 7493 **registered voters.**

MIN VOTERS 5539 **NORM** 6516 **MAX VOTERS** 7493

VOTING DISTRICT No.	VOTING STATION NAME	NUMBER OF VOTERS	SPLIT VD
86992037	KANANA HOSTEL(TENT)	1370	Y
86992891	SIZA (TENT)	30	Y
87020401	PAARDEKRAAL PRIMARY SCHOOL	5482	
87020502	SUNRISEVIEW SECONDARY SCHOOL	611	Y

Ward 23 comprises of a total of 7031 **registered voters.**

MIN VOTERS 5539 **NORM** 6516 **MAX VOTERS** 7493

VOTING DISTRICT No.	VOTING STATION NAME	NUMBER OF VOTERS	SPLIT VD
86991328	KANANA LUTHERAN CHURCH	477	
86991306	CHACHALAZA (TENT)	1303	
86992914	CHACHALAZA 2 (TENT)	620	
86992903	KANANA (TENT)	698	
86991340	ST GERARD MAJELA MIDDLE SCHOOL	349	
86991339	KANANA CATHOLIC CHURCH	1317	
86992532	METHODIST CHURCH OF SOUTHERN AFRICA	823	
86991317	KANA PRIMARY SCHOOL	1444	

Ward 24 comprises of a total of 7154 **registered voters.**

MIN VOTERS 5539 **NORM** 6516 **MAX VOTERS** 7493

VOTING DISTRICT No.	VOTING STATION NAME	NUMBER OF VOTERS	SPLIT VD
86991092	NO 9 SHAFT HOSTEL (TENT)	699	
86992497	FREEDOM PARK SECONDARY SCHOOL	5236	
86992543	NR 2 SHAFT HOSTEL	746	
86992992	PLATINUM VILLAGE PRIMARY SCHOOL	473	

Ward 25 comprises of a total of 6306 **registered voters.**

MIN VOTERS 5539 **NORM** 6516 **MAX VOTERS** 7493

VOTING DISTRICT No.	VOTING STATION NAME	NUMBER OF VOTERS	SPLIT VD
86991744	MAILE PRIMARY SCHOOL	394	
86992622	KITSO EARLY LEARNING CENTRE	268	
87070035	MONNAKATO ROMAN CATHOLIC CHURCH	916	
87070024	MONAKATO PRIMARY SCHOOL	1067	
86992486	MAREA MMAMODIMO CATHOLIC CHURCH	242	Y
86992307	TSHIKAME MIDDLE SCHOOL	371	
86991610	MOROGONG PRIMARY SCHOOL	584	
87070013	MATLHARE MOKAUTU HIGH SCHOOL	2464	

Ward 26 comprises of a total of 5643 **registered voters.**

MIN VOTERS 5539 **NORM** 6516 **MAX VOTERS** 7493

VOTING DISTRICT No.	VOTING STATION NAME	NUMBER OF VOTERS	SPLIT VD
86992925	SEOLO JUNIOR SECONDARY SCHOOL	547	
86991283	CLINIC AT MOTSITLE	708	
86992554	IMPALA SOUTH HOSTEL	254	Y
86991902	TANTANANA COMMUNITY HALL	971	
86991711	TLASENG PRIMARY SCHOOL	855	
86991193	KHIBITSWANE PRIMARY SCHOOL	702	
86991733	TSITSING PRIMARY SCHOOL	1606	

Ward 27 comprises of a total of 7242 **registered voters.**

MIN VOTERS 5539 **NORM** 6516 **MAX VOTERS** 7493

VOTING DISTRICT No.	VOTING STATION NAME	NUMBER OF VOTERS	SPLIT VD
87020276	FAPHA PRIMARY SCHOOL	2181	
87020311	LETHABONG COMMUNITY CRECHE	1912	
87020322	UNCLE FRANK PRE SCHOOL	1945	
87020625	TRUE GOSPEL CHURCH	1204	

Ward 28 comprises of a total of 6402 **registered voters.**

MIN VOTERS 5539 **NORM** 6516 **MAX VOTERS** 7493

VOTING DISTRICT No.	VOTING STATION NAME	NUMBER OF VOTERS	SPLIT VD
87020254	BARELWANEDI PRIMARY SCHOOL	2635	
87020052	RUSKRAAL PRIMARY SCHOOL	1334	
87020333	NOKA YA LERATO PRIMARY SCHOOL	2433	

Ward 29 comprises of a total of 5823 **registered voters.**

MIN VOTERS 5539 **NORM** 6516 **MAX VOTERS** 7493

VOTING DISTRICT No.	VOTING STATION NAME	NUMBER OF VOTERS	SPLIT VD
86662132	MAMOGALE-SEGALE PRIMARY SCHOOL	884	
86662334	LEKGOTLA LA MAFALE	1014	
86991654	MATETENENE SECONDARY SCHOOL	1608	
86991665	MABITSE PRIMARY SCHOOL	294	
86662097	MAUMONG PRIMARY SCHOOL	1193	
86991643	TLAPA PRIMARY SCHOOL	830	

Ward 30 comprises of a total of 5805 **registered voters.**

MIN VOTERS 5539 **NORM** 6516 **MAX VOTERS** 7493

VOTING DISTRICT No.	VOTING STATION NAME	NUMBER OF VOTERS	SPLIT VD
86662110	DIMAPO PRIMARY SCHOOL	2766	
86662749	BETHANY TRIBAL OFFICE	1272	
86662109	MODIKOE COMMUNITY HALL	1151	
86663481	BAKWENA HIGH SCHOOL	616	

Ward 31 comprises of a total of 5551 **registered voters.**

MIN VOTERS 5539 **NORM** 6516 **MAX VOTERS** 7493

VOTING DISTRICT No.	VOTING STATION NAME	NUMBER OF VOTERS	SPLIT VD
87010095	NG KERK MMADITLHOKOA	200	Y
87010028	MARIKANA HIGH SCHOOL	4458	
87010084	MARIKANA COMMUNITY HALL	893	

Ward 32 comprises of a total of 6586 **registered voters.**

MIN VOTERS 5539 **NORM** 6516 **MAX VOTERS** 7493

VOTING DISTRICT No.	VOTING STATION NAME	NUMBER OF VOTERS	SPLIT VD
86990800	TENT AT WAGKRAAL FARM	224	
87010095	NG KERK MMADITLHOKOA	1155	Y
87010040	RETIEF PRIMARY SCHOOL	751	
86990844	TENT JOMAR GENERAL DEALER SUURPLAAT	358	
87010017	MARIKANA PRIMARY SCHOOL	4098	

Ward 33 comprises of a total of 5767 **registered voters.**

MIN VOTERS 5539 **NORM** 6516 **MAX VOTERS** 7493

VOTING DISTRICT No.	VOTING STATION NAME	NUMBER OF VOTERS	SPLIT VD
86990899	ENKANENG (TENT)	1918	

86991429	BLESKOP NQAWANA HALL	697
86992509	BLESKOP HOSTEL	488
86992633	(TENT) ENKANENG 2	760
86992958	(TENT) ENKANENG 3	168
86992644	AGAPE CHRISTIAN CENTRE	1360
86992341	WATERVAL RECREATIONAL CENTRE MINE CLUB	376

Ward 34 comprises of a total of 5758 **registered voters.**

MIN VOTERS 5539 **NORM** 6516 **MAX VOTERS** 7493

VOTING DISTRICT No.	VOTING STATION NAME	NUMBER OF VOTERS	SPLIT VD
86991373	MFIDIKWE PRIMARY SCHOOL	2222	
86992611	(TENT) BOKAMOSO OPEN SPACE	2365	
86991687	(TENT) ZAKHELE SQUATTERS CAMP	1171	

Ward 35 comprises of a total of 6064 **registered voters.**

MIN VOTERS 5539 **NORM** 6516 **MAX VOTERS** 7493

VOTING DISTRICT No.	VOTING STATION NAME	NUMBER OF VOTERS	SPLIT VD
86991418	KROONDAL GEMEENSKAPSAAL (TENT)	1383	
86992969	TENT AT DINNIE ESTATE (KROONDAL)	613	
86991407	KROONDAL PRIMARY SCHOOL	4068	

Ward 36 comprises of a total of 6968 **registered voters.**

MIN VOTERS 5539 **NORM** 6516 **MAX VOTERS** 7493

VOTING DISTRICT No.	VOTING STATION NAME	NUMBER OF VOTERS	SPLIT VD
86990798	KLOOFWATERS INTERMEDIATE SCHOOL	691	
86992521	TENT REX SUPERMARKET	1802	
86992330	HASSEN'S CAFE	377	
86992329	BAKUBUNG PRIMARY SCHOOL	227	
86991878	MATHOPESTAD PRIMARY SCHOOL	682	
86990811	REX MONATO PRIMARY SCHOOL	995	
86990787	BREEDSVLEI PRIMARY SCHOOL	219	
86990776	NAAUWPOORT PRIMARY SCHOOL	342	
86990754	BOONS POLICE STATION TENT	862	
86990822	NTSEDIMANE GARAGE (TENT)	771	

Ward 37 comprises of a total of 5551 **registered voters.**

MIN VOTERS 5539 **NORM** 6516 **MAX VOTERS** 7493

VOTING DISTRICT No.	VOTING STATION NAME	NUMBER OF VOTERS	SPLIT VD

87020412	JABULA HOSTEL	900	Y
87020344	BANAPELE PRIMARY SCHOOL	4651	

Ward 38 comprises of a total of 7297 **registered voters.**

MIN VOTERS 5539 **NORM** 6516 **MAX VOTERS** 7493

VOTING DISTRICT No.	VOTING STATION NAME	NUMBER OF VOTERS	SPLIT VD
86993005	TENT AT MERITING EXT 4	832	
86992947	NEW FREEDOM PARK ((TENT 2)	2477	
86991216	NEW FREEDOM PARK (TENT)	2937	
86992587	FREEDOM PARK INFORMAL SETTLEMENT (TENT)	1051	

Ward 39 comprises of a total of 6896 **registered voters.**

MIN VOTERS 5539 **NORM** 6516 **MAX VOTERS** 7493

VOTING DISTRICT No.	VOTING STATION NAME	NUMBER OF VOTERS	SPLIT VD
87020423	RAMOCHANA PRIMARY SCHOOL	4762	
87020591	RAMOTSHANA PRISON (TENT)	2134	

Ward 40 comprises of a total of 6532 **registered voters.**

MIN VOTERS 5539 **NORM** 6516 **MAX VOTERS** 7493

VOTING DISTRICT No.	VOTING STATION NAME	NUMBER OF VOTERS	SPLIT VD
87020399	PAARDEKRAAL COMMUNITY HALL	2586	
87020478	KERESETE YA MORENA ROMAN CATHOLIC CHURCH	1813	
87020603	BOITEKONG (TENT)	2133	

Ward 41 comprises of a total of 6620 **registered voters.**

MIN VOTERS 5539 **NORM** 6516 **MAX VOTERS** 7493

VOTING DISTRICT No.	VOTING STATION NAME	NUMBER OF VOTERS	SPLIT VD
87020063	RETLAKGONA PRIMARY SCHOOL	571	Y
87020579	MERITING (TENT)	489	
87020300	MERITING COMMUNITY HALL	2659	Y
87020568	SERALENG (TENT)	2901	

Ward 42 comprises of a total of 6013 **registered voters.**

MIN VOTERS 5539 **NORM** 6516 **MAX VOTERS** 7493

VOTING DISTRICT No.	VOTING STATION NAME	NUMBER OF VOTERS	SPLIT VD
87020131	RUSTENBURG TOWN HALL	3466	
87020580	GOODLUCK SHOP (TENT)	2547	

Ward 43 comprises of a total of 6719 **registered voters.**

MIN VOTERS 5539 **NORM** 6516 **MAX VOTERS** 7493

VOTING DISTRICT No.	VOTING STATION NAME	NUMBER OF VOTERS	SPLIT VD
87020490	TENT AT SERALENG AND NKANDLA	3282	
87020557	KARLIEN PARK PRIMARY SCHOOL	1023	Y
87020412	JABULA HOSTEL	607	Y
87020557	KARLIEN PARK PRIMARY SCHOOL	252	Y
87020096	ZINNIAVILLE COMMUNITY HALL	1555	

Ward 44 comprises of a total of 5539 **registered voters.**

MIN VOTERS 5539 **NORM** 6516 **MAX VOTERS** 7493

VOTING DISTRICT No.	VOTING STATION NAME	NUMBER OF VOTERS	SPLIT VD
86992093	TSUNYANE PRIMARY SCHOOL	1234	
86992374	IKAGENG MUNICIPAL OFFICES	2413	
86991722	SERUTUBE PRIMARY SCHOOL	522	
86991238	TSHARE PRIMARY SCHOOL	792	
86992554	IMPALA SOUTH HOSTEL	214	Y
86991159	LESUNG COMMUNITY HALL	364	

Ward 45 comprises of a total of 5566 **registered voters.**

MIN VOTERS 5539 **NORM** 6516 **MAX VOTERS** 7493

VOTING DISTRICT No.	VOTING STATION NAME	NUMBER OF VOTERS	SPLIT VD
86991351	TLHAGE PRIMARY SCHOOL	1642	
87010073	KAREE MINE	1833	
86991384	(TENT)CENTRAL DEEP TRAINING CENTER	268	
86990888	PHOTSANENG PRIMARY SCHOOL	1823	

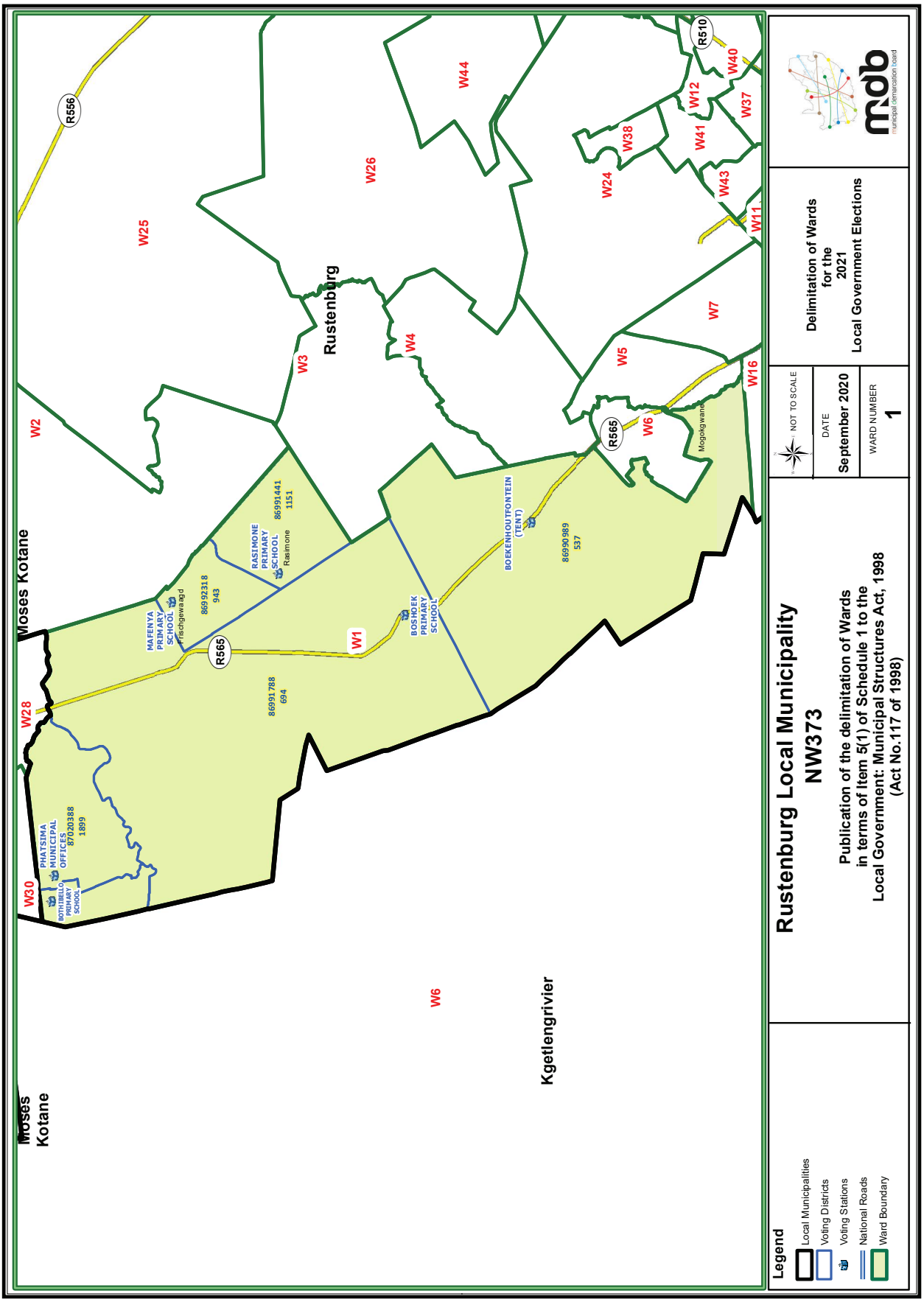
Rustenburg Local Municipality
NW373
Publication of the delimitation of Wards
in terms of Item 5(1) of Schedule 1 to the
Local Government: Municipal Structures Act, 1998
(Act No.117 of 1998)
Delimitation of Wards
for the
2021
Local Government Elections
NOT TO SCALE
DATE
September 2020
WARD NUMBER
1
Legend
Local Municipalities
Voting Districts
Voting Stations
National Roads
Ward Boundary
Moses Kotane
Rustenburg
Kgetlengrivier
W1
W2
W3
W4
W5
W6
W7
W11
W12
W16
W24
W25
W26
W28
W30
W37
W38
W40
W41
W43
W44
R556
R565
R510
MAFENYA PRIMARY SCHOOL
Frischgewaagd
86992318
943
RASIMONE PRIMARY SCHOOL
Rasimone
86991441
1151
BOSHOEK PRIMARY SCHOOL
86991788
694
BOEKENHOUTFONTEIN (TENT)
86990989
537
PHATSIMA MUNICIPAL OFFICES
87020388
1899
BOTHIBELLO PRIMARY SCHOOL
Mogolgwana
municipal demarcation board

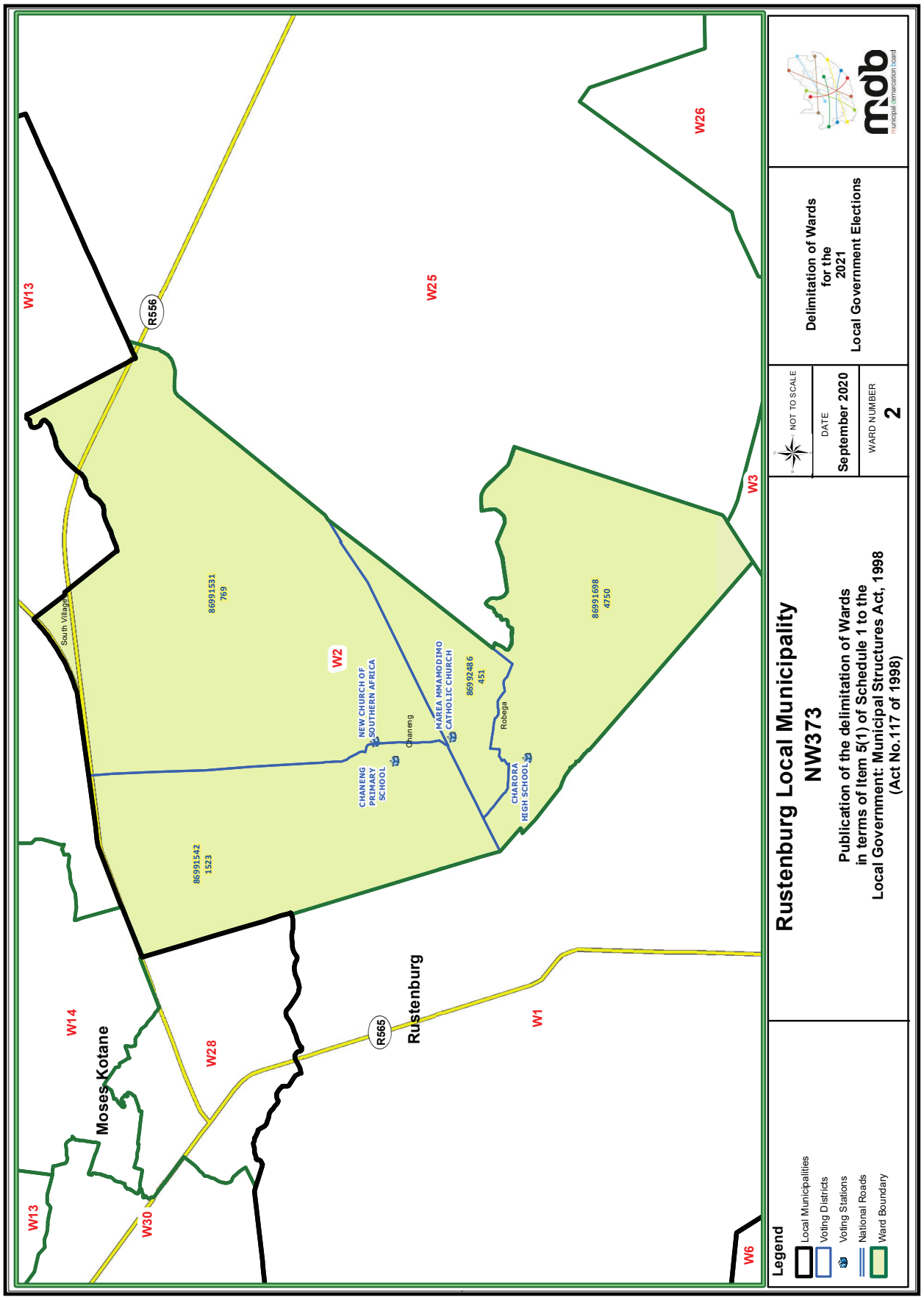
Rustenburg Local Municipality
NW373
Publication of the delimitation of Wards in terms of Item 5(1) of Schedule 1 to the Local Government: Municipal Structures Act, 1998 (Act No.117 of 1998)
NOT TO SCALE
DATE
September 2020
WARD NUMBER
2
Delimitation of Wards for the 2021 Local Government Elections
mdb municipal demarcation board
Legend
Local Municipalities
Voting Districts
Voting Stations
National Roads
Ward Boundary
W1
W2
W3
W6
W13
W14
W25
W26
W28
W30
R556
R565
Rustenburg
Moses Kotane
South Village
86991531 769
86991542 1523
86991698 4750
86992486 451
NEW CHURCH OF SOUTHERN AFRICA
CHANENG PRIMARY SCHOOL
Chaneng
MAREA MMAMODIMO CATHOLIC CHURCH
Robega
CHARORA HIGH SCHOOL

CONTINUES ON PAGE 130 - PART 2

NORTH WEST
NOORDWES

PROVINCIAL GAZETTE
PROVINSIALE KOERANT

Vol. 263

MAHIKENG
6 OCTOBER 2020
6 OKTOBER 2020

No. 8151

PART 2 OF 5

We all have the power to prevent AIDS

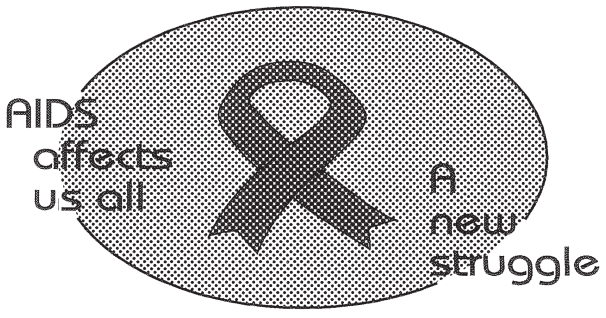

AIDS
HELPLINE
0800 012 322
DEPARTMENT OF HEALTH

Prevention is the cure

N.B. The Government Printing Works will not be held responsible for the quality of "Hard Copies" or "Electronic Files" submitted for publication purposes

ISSN 1682-4532

9 771682 453002 08151

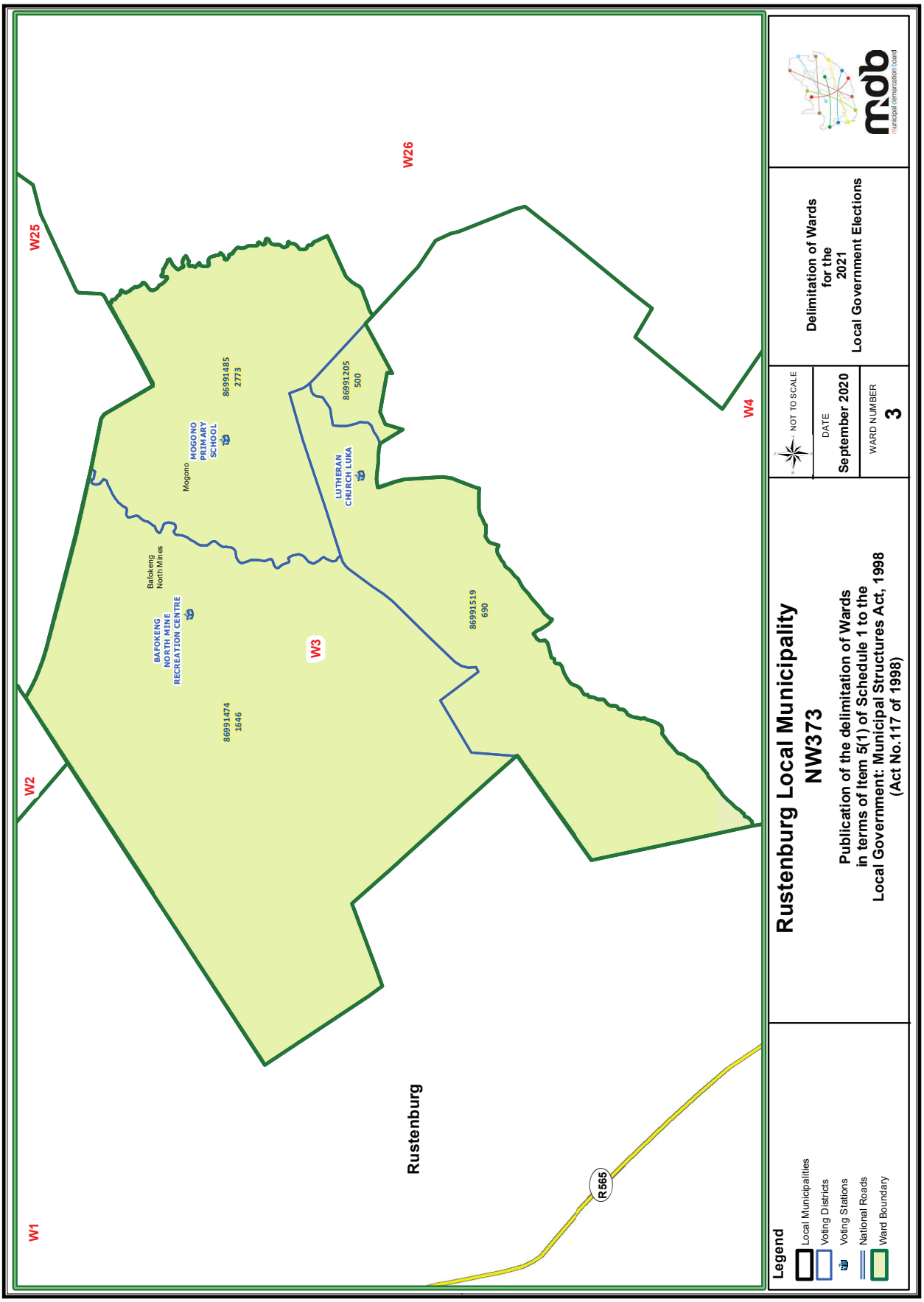
W1
W2
W3
W4
W25
W26
Rustenburg
R565
Mogono
MOGONO PRIMARY SCHOOL
86991485 2773
86991205 500
LUTHERAN CHURCH LUKA
Bafokeng North Mines
BAFOKENG NORTH MINE RECREATION CENTRE
86991474 1646
86991519 690
Legend
Local Municipalities
Voting Districts
Voting Stations
National Roads
Ward Boundary
Rustenburg Local Municipality
NW373
Publication of the delimitation of Wards in terms of Item 5(1) of Schedule 1 to the Local Government: Municipal Structures Act, 1998 (Act No.117 of 1998)
NOT TO SCALE
DATE
September 2020
WARD NUMBER
3
Delimitation of Wards for the 2021 Local Government Elections
municipal demarcation board

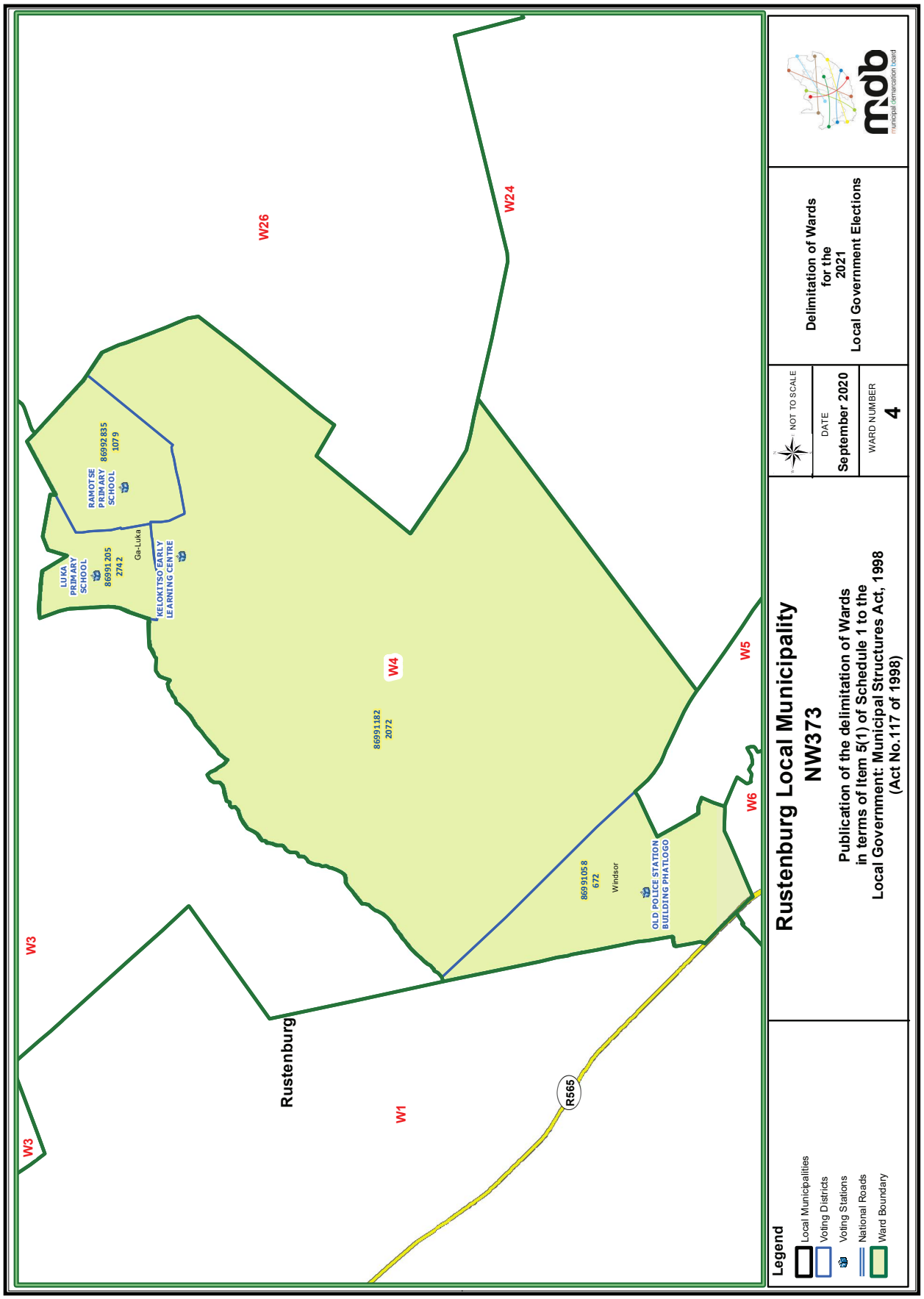
Rustenburg Local Municipality
NW373
Publication of the delimitation of Wards
in terms of Item 5(1) of Schedule 1 to the
Local Government: Municipal Structures Act, 1998
(Act No.117 of 1998)
Delimitation of Wards
for the
2021
Local Government Elections
NOT TO SCALE
DATE
September 2020
WARD NUMBER
4
Legend
Local Municipalities
Voting Districts
Voting Stations
National Roads
Ward Boundary
W1
W3
W4
W5
W6
W24
W26
Rustenburg
R565
86991182
2072
86991058
672
Windsor
OLD POLICE STATION
BUILDING PHATLOGO
LUKA
PRIMARY
SCHOOL
86991205
2742
Ga-Luka
KELOKITSO EARLY
LEARNING CENTRE
RAMOTSE
PRIMARY
SCHOOL
86992835
1079

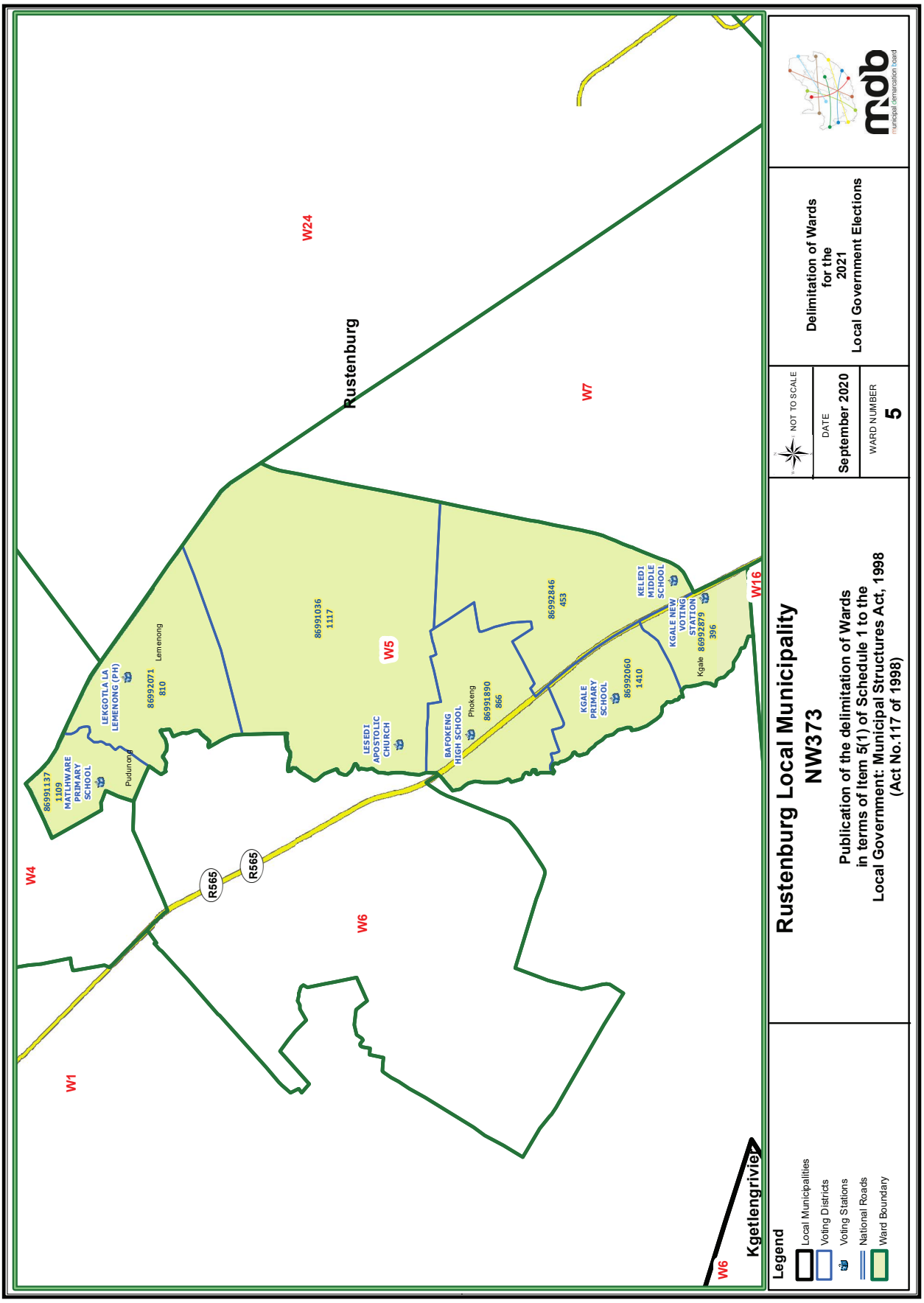
Rustenburg Local Municipality
NW373
Publication of the delimitation of Wards in terms of Item 5(1) of Schedule 1 to the Local Government: Municipal Structures Act, 1998 (Act No.117 of 1998)
Delimitation of Wards for the 2021 Local Government Elections
NOT TO SCALE
DATE
September 2020
WARD NUMBER
5
Legend
Local Municipalities
Voting Districts
Voting Stations
National Roads
Ward Boundary
Rustenburg
Kgetlengrivier
W1
W4
W5
W6
W7
W16
W24
R565
LEKGOTLA LA LEMENONG (PH)
86992071
810
Lemenong
MATLHWARE PRIMARY SCHOOL
86991137
1109
Pudumong
LESEDI APOSTOLIC CHURCH
86991036
1117
BAFOKENG HIGH SCHOOL
Phokeng
86991890
866
KGALE PRIMARY SCHOOL
86992060
1410
86992846
453
KELEDI MIDDLE SCHOOL
KGALE NEW VOTING STATION
Kgale
86992879
396

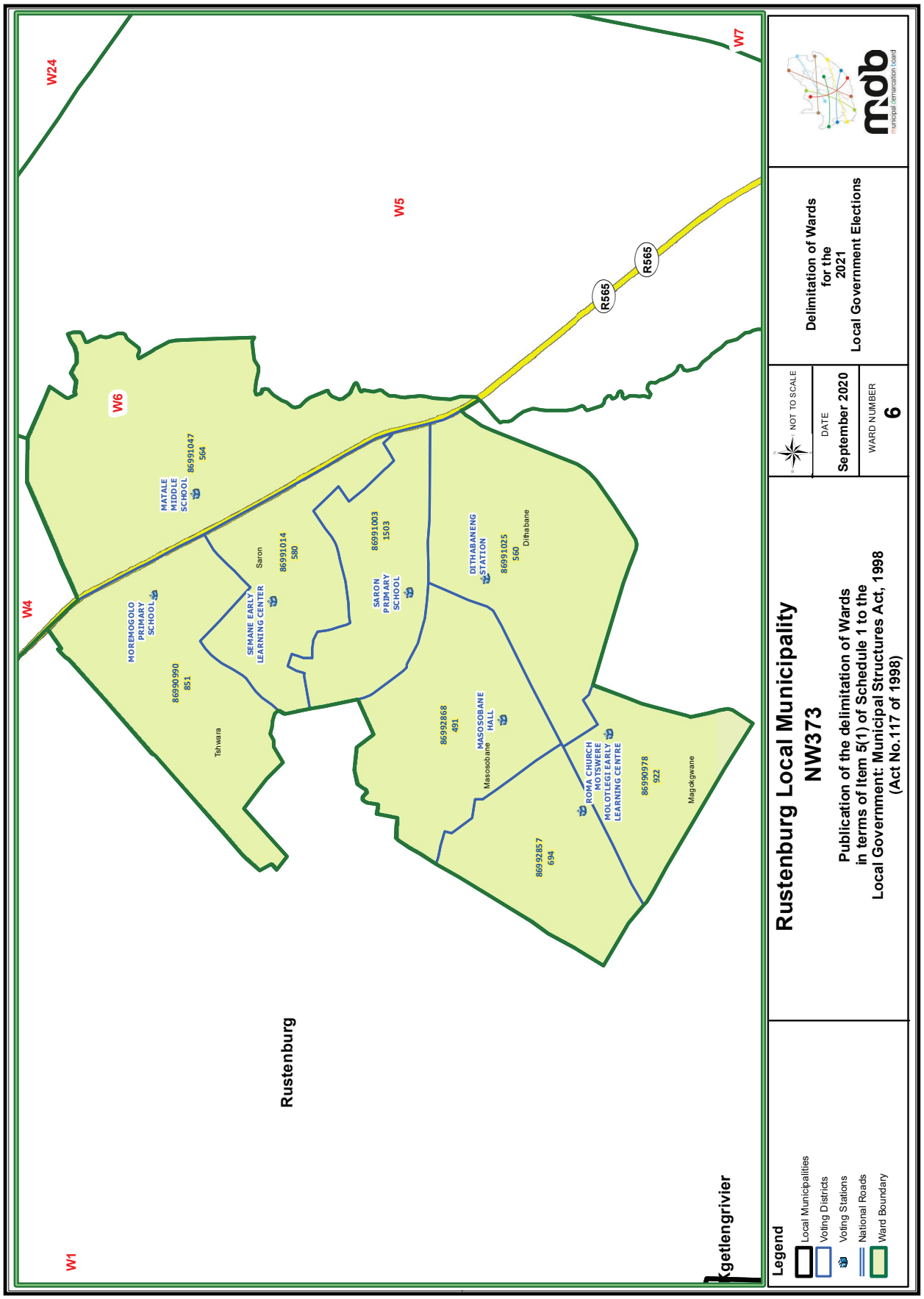
W24
W7
W5
W6
W4
W1
R565
R565
MATALE MIDDLE SCHOOL
86991047
564
MOREMOGOLO PRIMARY SCHOOL
86990990
851
Tshwara
SEMANE EARLY LEARNING CENTER
Saron
86991014
580
SARON PRIMARY SCHOOL
86991003
1503
DITHABANENG STATION
86991025
560
Dithabane
MASOSOBANE HALL
86992868
491
Masosobane
ROMA CHURCH MOTSWERE MOLOTLEGI EARLY LEARNING CENTRE
86990978
922
Magokgwane
86992857
694
Rustenburg
Kgetlengrivier
Legend
Local Municipalities
Voting Districts
Voting Stations
National Roads
Ward Boundary
Rustenburg Local Municipality
NW373
Publication of the delimitation of Wards in terms of Item 5(1) of Schedule 1 to the Local Government: Municipal Structures Act, 1998 (Act No.117 of 1998)
NOT TO SCALE
DATE
September 2020
WARD NUMBER
6
Delimitation of Wards for the 2021 Local Government Elections
municipal demarcation board

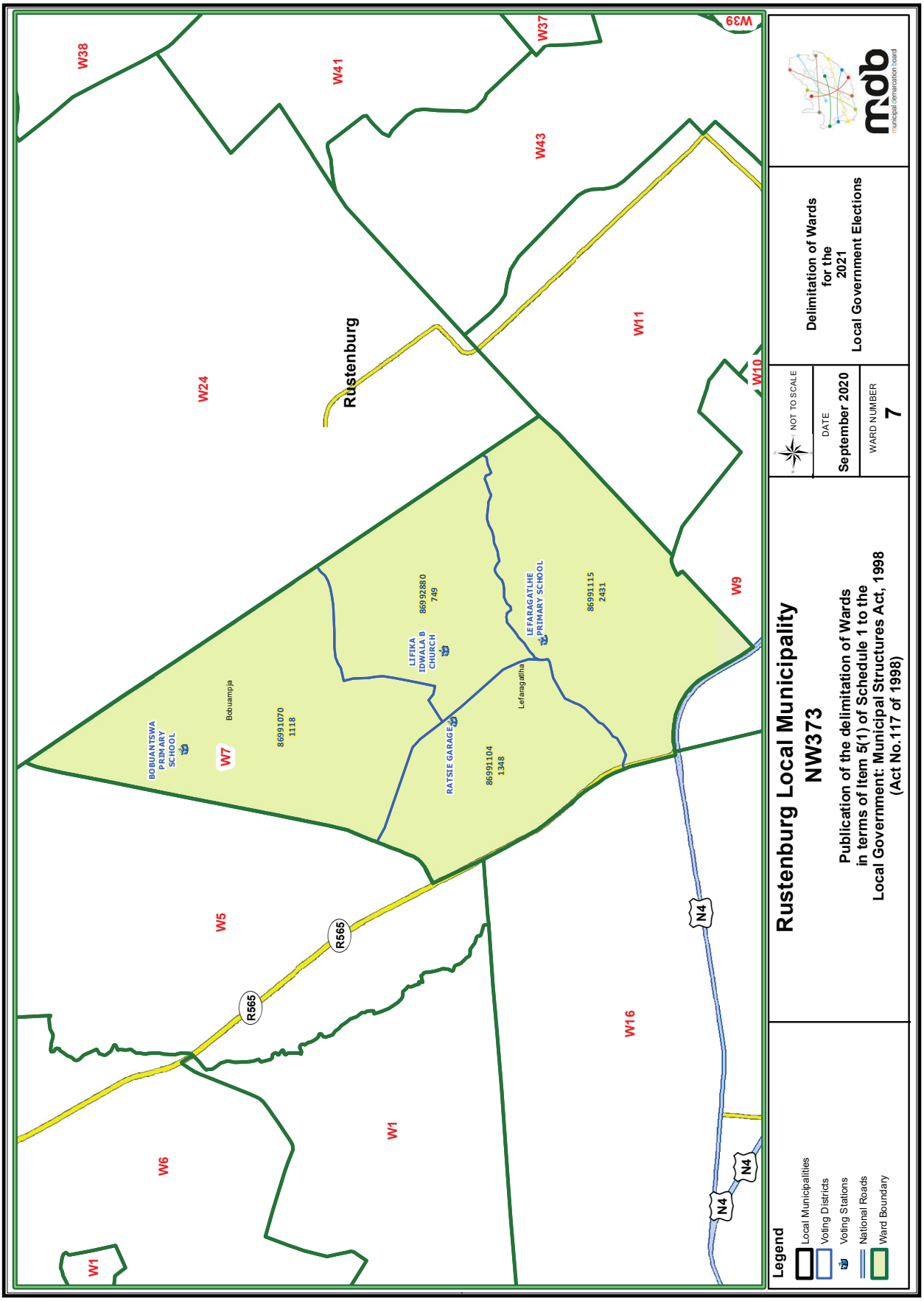
W38
W41
W37
W39
W43
W24
Rustenburg
W11
W10
W9
W7
W5
W16
W1
W6
R565
N4
BOBUANTSWA PRIMARY SCHOOL
Bobuantswa
86991070 1118
LIFIKA IDWALA B CHURCH
86992880 749
LEFARAGATLHE PRIMARY SCHOOL
86991115 2431
Lefaragatlha
RATSIE GARAGE
86991104 1348
Legend
Local Municipalities
Voting Districts
Voting Stations
National Roads
Ward Boundary
Rustenburg Local Municipality
NW373
Publication of the delimitation of Wards in terms of Item 5(1) of Schedule 1 to the Local Government: Municipal Structures Act, 1998 (Act No.117 of 1998)
NOT TO SCALE
DATE
September 2020
WARD NUMBER
7
Delimitation of Wards for the 2021 Local Government Elections
municipal demarcation board

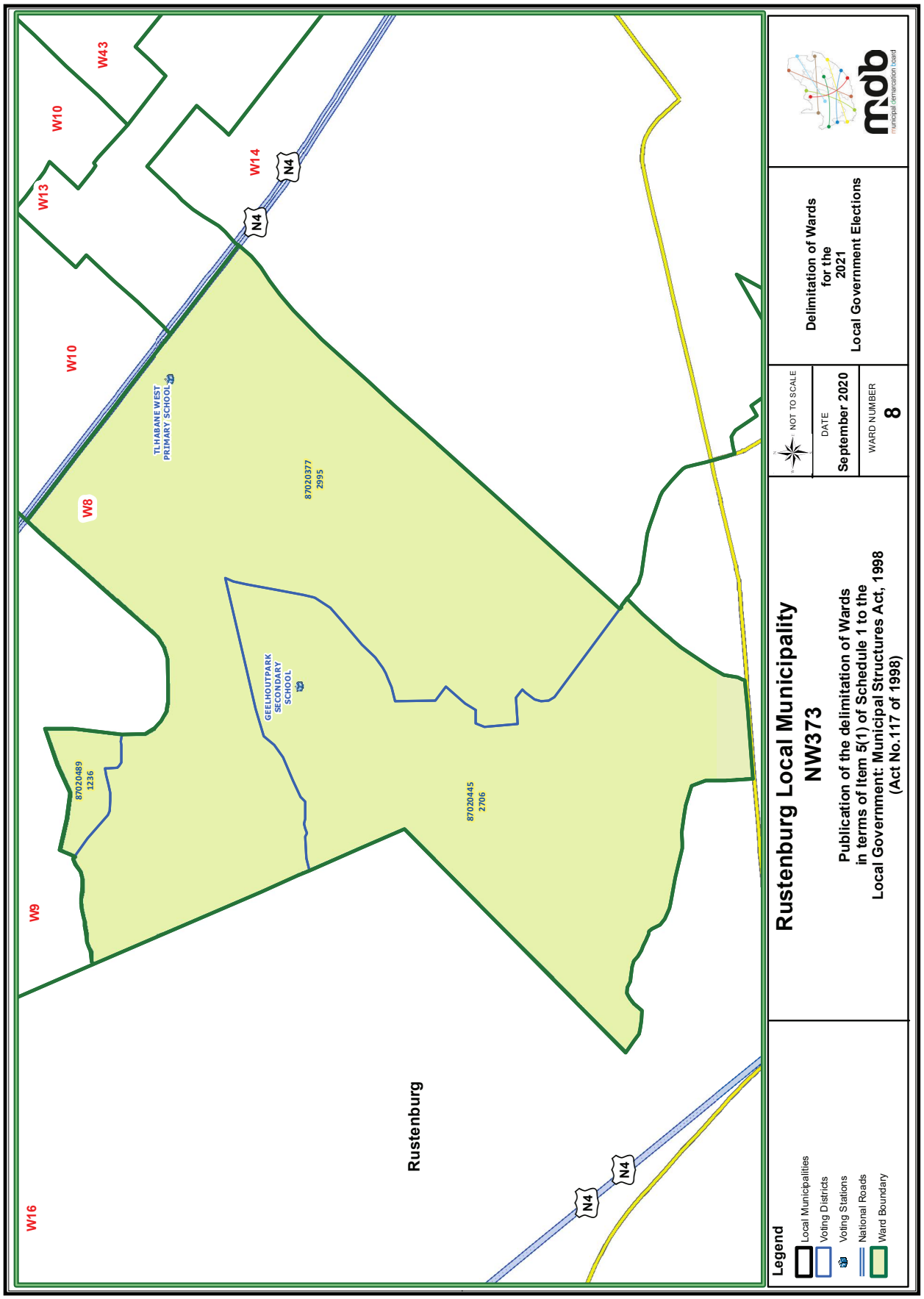
W16
W9
W8
W10
W13
W10
W43
W14
N4
N4
N4
N4
TLHABANE WEST PRIMARY SCHOOL
GEELHOUTPARK SECONDARY SCHOOL
87020377 2995
87020489 1236
87020445 2706
Rustenburg
Legend
Local Municipalities
Voting Districts
Voting Stations
National Roads
Ward Boundary
Rustenburg Local Municipality
NW373
Publication of the delimitation of Wards in terms of Item 5(1) of Schedule 1 to the Local Government: Municipal Structures Act, 1998 (Act No.117 of 1998)
NOT TO SCALE
DATE
September 2020
WARD NUMBER
8
Delimitation of Wards for the 2021 Local Government Elections
municipal demarcation board

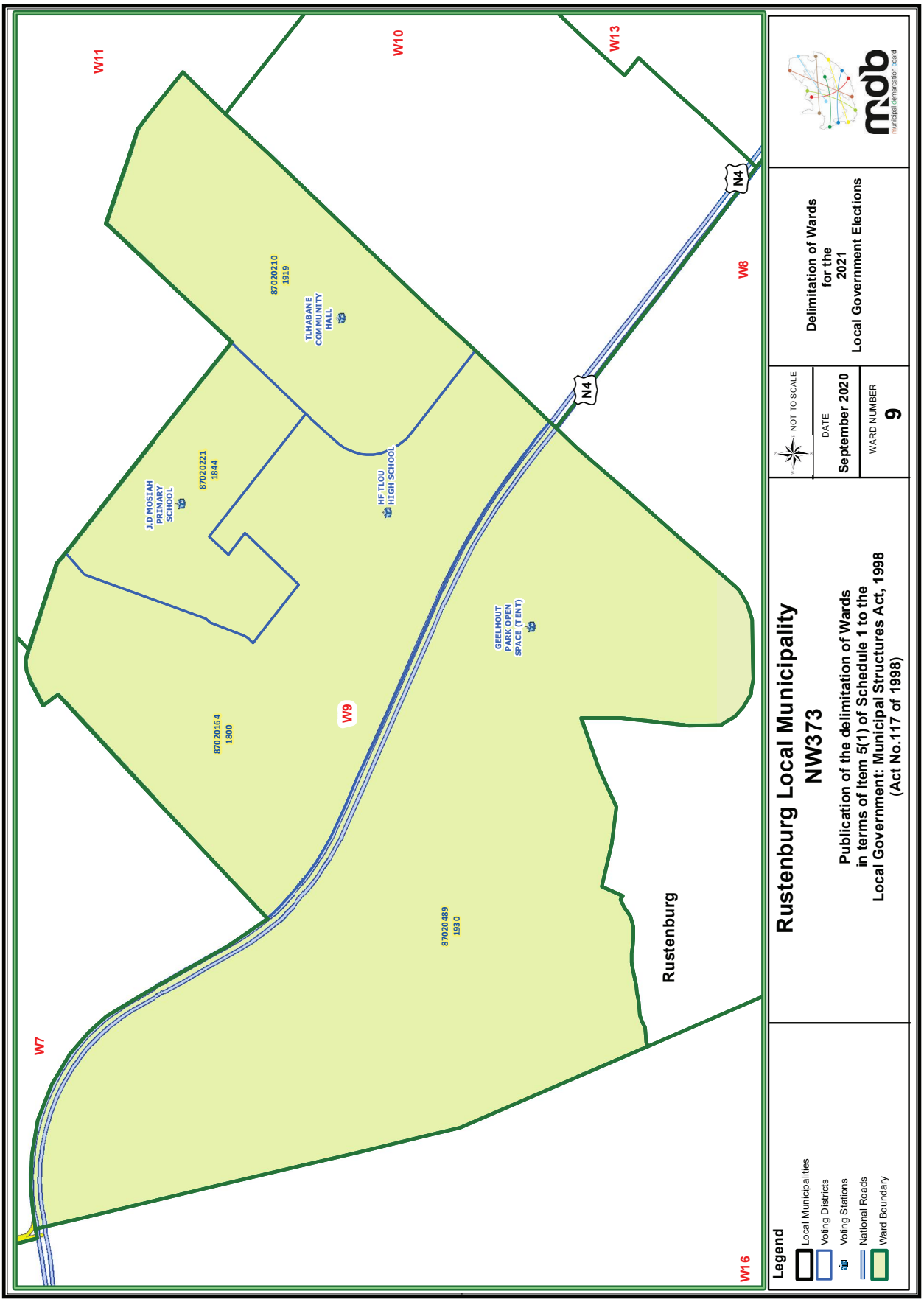
W11
W10
W13
W8
W7
W9
W16
N4
N4
87020210
1919
TLHABANE
COMMUNITY
HALL
87020221
1844
J.D MOSIAH
PRIMARY
SCHOOL
HF TLOU
HIGH SCHOOL
GEELHOUT
PARK OPEN
SPACE (TENT)
87020164
1800
87020489
1930
Rustenburg
Legend
Local Municipalities
Voting Districts
Voting Stations
National Roads
Ward Boundary
Rustenburg Local Municipality
NW373
Publication of the delimitation of Wards
in terms of Item 5(1) of Schedule 1 to the
Local Government: Municipal Structures Act, 1998
(Act No.117 of 1998)
NOT TO SCALE
DATE
September 2020
WARD NUMBER
9
Delimitation of Wards
for the
2021
Local Government Elections
municipal demarcation board

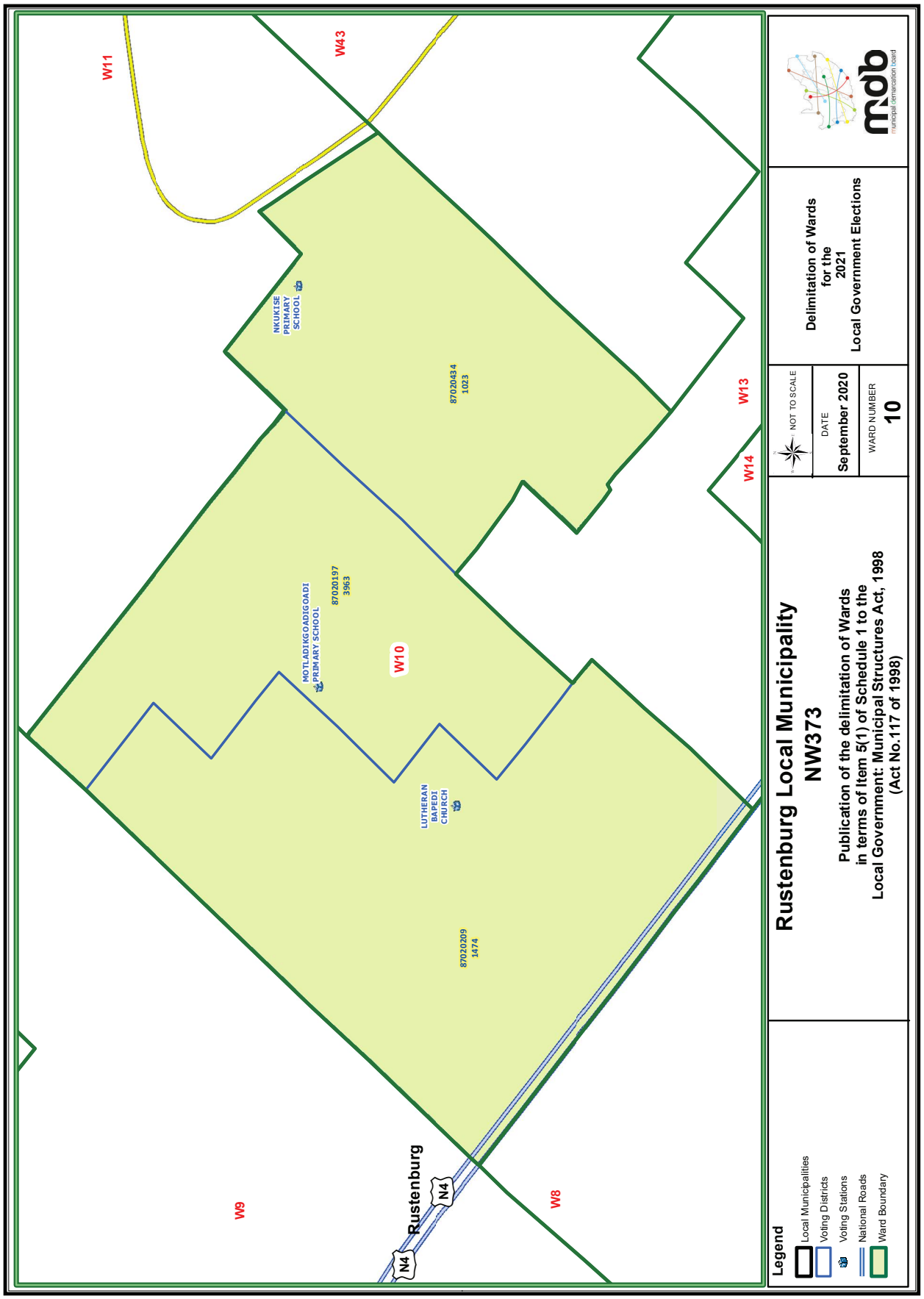
W11
W43
W13
W14
W10
W9
W8
NKUKISE PRIMARY SCHOOL
MOTLADIKGOADIGOADI PRIMARY SCHOOL
LUTHERAN BAPTIST CHURCH
87020434 1023
87020197 3963
87020209 1474
N4
N4
Rustenburg
Legend
Local Municipalities
Voting Districts
Voting Stations
National Roads
Ward Boundary
Rustenburg Local Municipality
NW373
Publication of the delimitation of Wards in terms of Item 5(1) of Schedule 1 to the Local Government: Municipal Structures Act, 1998 (Act No.117 of 1998)
NOT TO SCALE
DATE
September 2020
WARD NUMBER
10
Delimitation of Wards for the 2021 Local Government Elections
municipal demarcation board

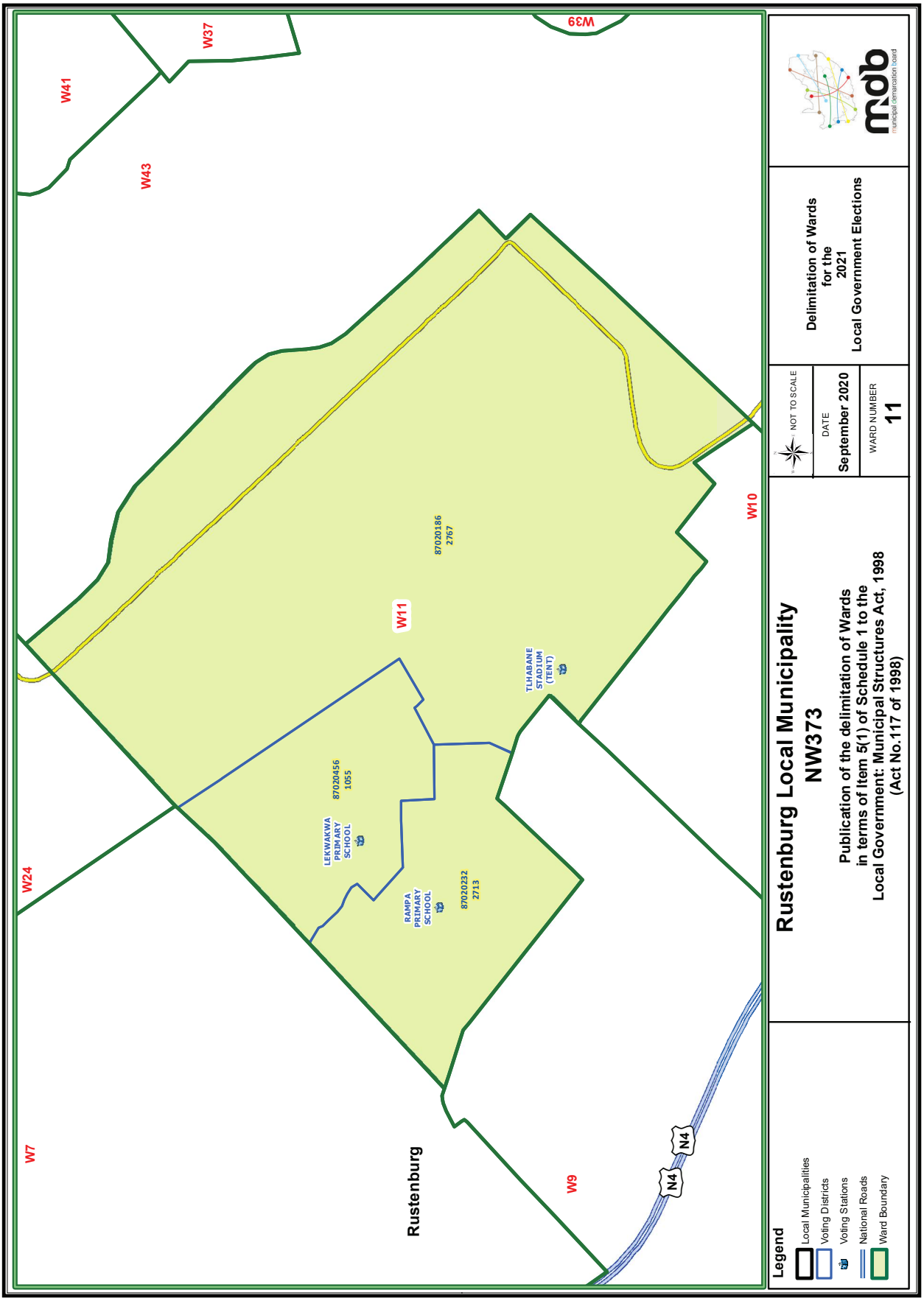
W39
W37
W41
W43
W24
W7
W9
W10
W11
Rustenburg
N4
N4
87020186
2767
87020456
1055
LEKWAKWA
PRIMARY
SCHOOL
87020232
2713
RAMPA
PRIMARY
SCHOOL
TLHABANE
STADIUM
(TENT)
Legend
Local Municipalities
Voting Districts
Voting Stations
National Roads
Ward Boundary
Rustenburg Local Municipality
NW373
Publication of the delimitation of Wards
in terms of Item 5(1) of Schedule 1 to the
Local Government: Municipal Structures Act, 1998
(Act No.117 of 1998)
NOT TO SCALE
DATE
September 2020
WARD NUMBER
11
Delimitation of Wards
for the
2021
Local Government Elections
mdb
municipal demarcation board

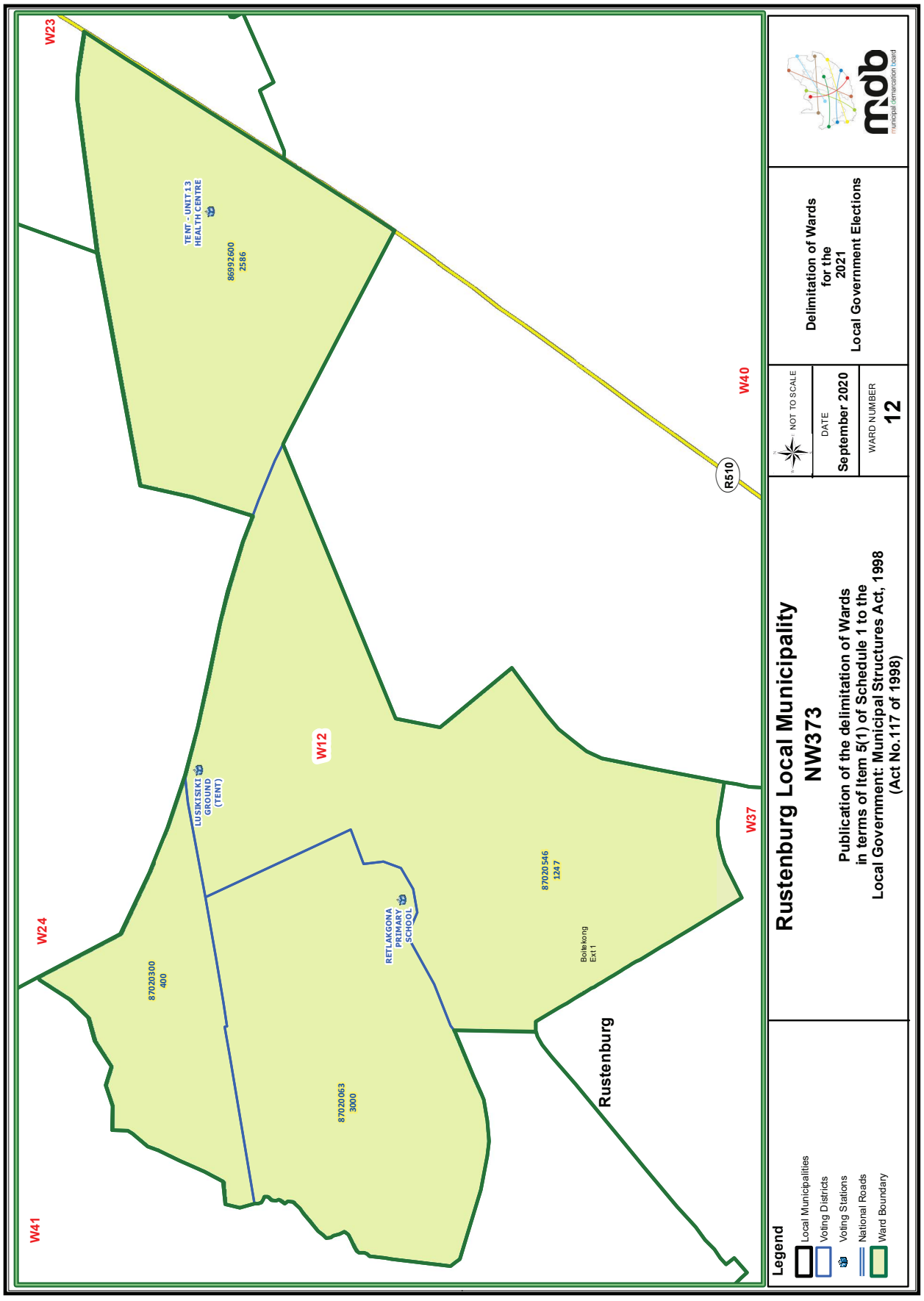
W23
W40
R510
W12
W37
W24
W41
TENT - UNIT 13 HEALTH CENTRE
86992600 2586
LUSIKISIKI GROUND (TENT)
RETLAKGONA PRIMARY SCHOOL
87020546 1247
Bolelekong Ext 1
87020300 400
87020063 3000
Rustenburg
Legend
Local Municipalities
Voting Districts
Voting Stations
National Roads
Ward Boundary
Rustenburg Local Municipality
NW373
Publication of the delimitation of Wards in terms of Item 5(1) of Schedule 1 to the Local Government: Municipal Structures Act, 1998 (Act No.117 of 1998)
NOT TO SCALE
DATE
September 2020
WARD NUMBER
12
Delimitation of Wards for the 2021 Local Government Elections
municipal demarcation board

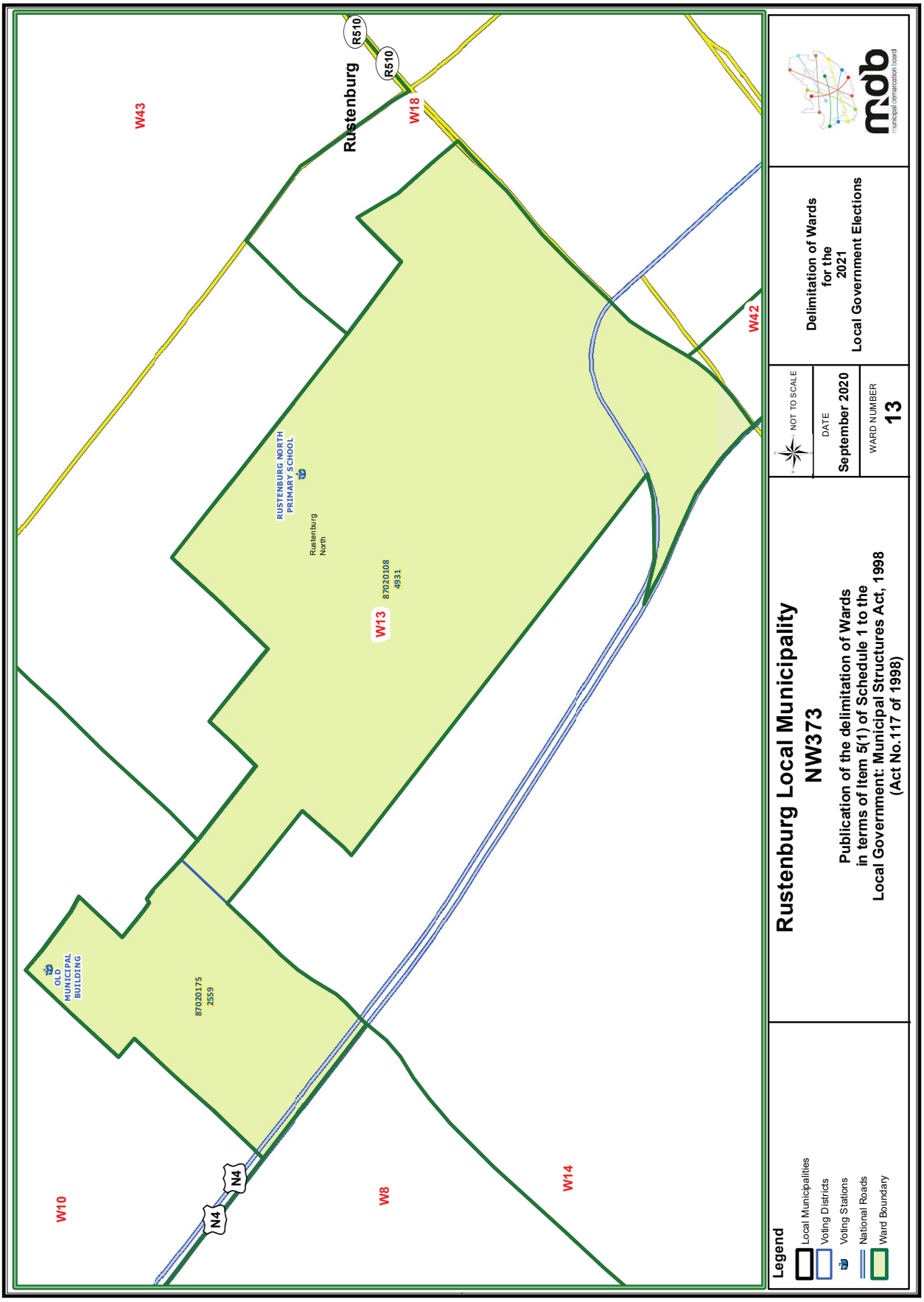
Rustenburg
R510
R510
W43
W18
W42
W13
W10
W8
W14
N4
N4
RUSTENBURG NORTH PRIMARY SCHOOL
Rustenburg North
87020108 4931
OLD MUNICIPAL BUILDING
87020175 2559
Legend
Local Municipalities
Voting Districts
Voting Stations
National Roads
Ward Boundary
Rustenburg Local Municipality
NW373
Publication of the delimitation of Wards in terms of Item 5(1) of Schedule 1 to the Local Government: Municipal Structures Act, 1998 (Act No.117 of 1998)
NOT TO SCALE
DATE
September 2020
WARD NUMBER
13
Delimitation of Wards for the 2021 Local Government Elections
municipal demarcation board

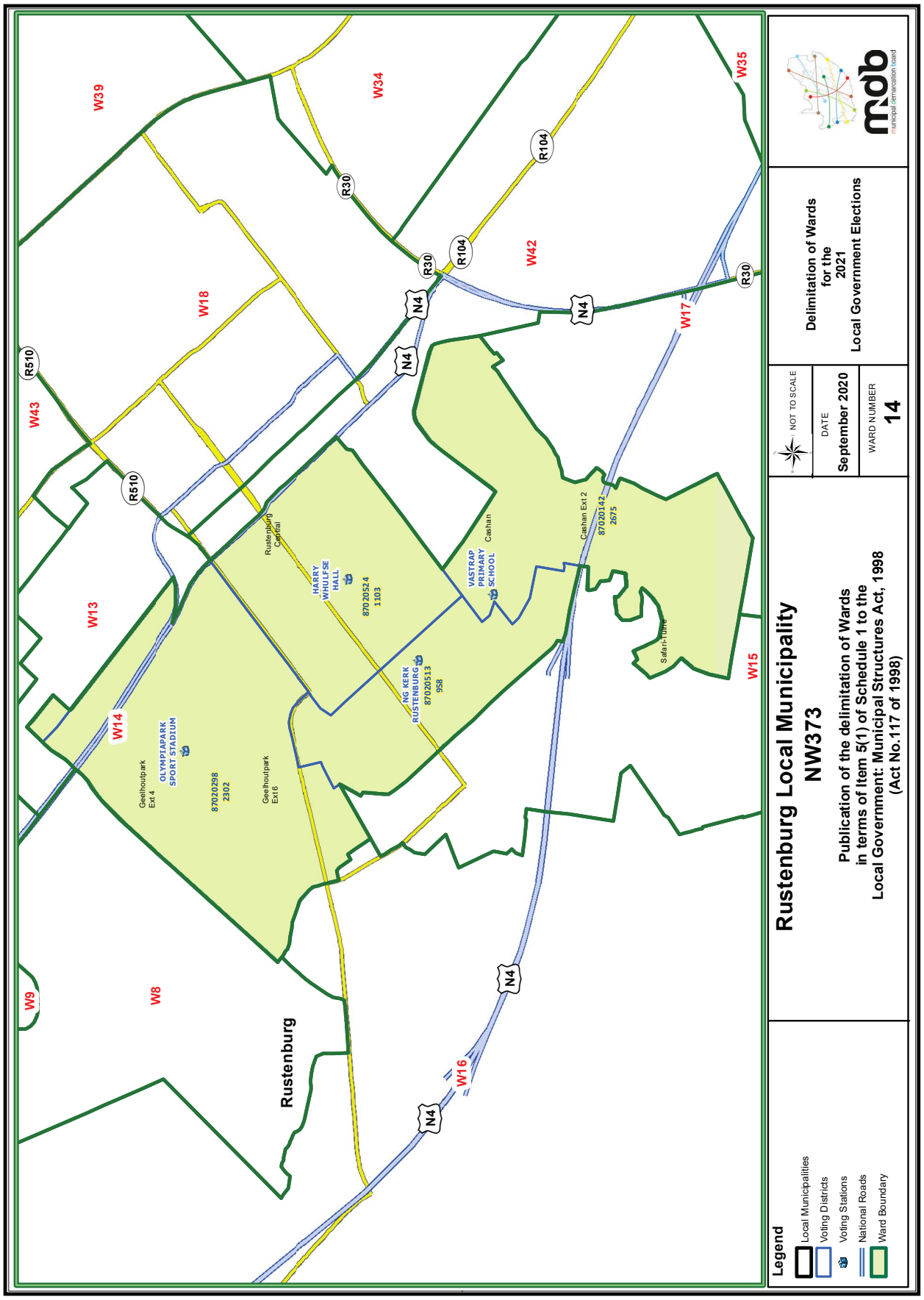
Rustenburg Local Municipality
NW373
Publication of the delimitation of Wards in terms of Item 5(1) of Schedule 1 to the Local Government: Municipal Structures Act, 1998 (Act No.117 of 1998)
NOT TO SCALE
DATE
September 2020
WARD NUMBER
14
Delimitation of Wards for the 2021 Local Government Elections
mdb municipal demarcation board
Legend
Local Municipalities
Voting Districts
Voting Stations
National Roads
Ward Boundary
Rustenburg
W8
W9
W13
W14
W15
W16
W17
W18
W34
W35
W39
W42
W43
R510
R30
R104
N4
Geelhoutpark Ext 4
OLYMPIAPARK SPORT STADIUM
87020298 2302
Geelhoutpark Ext 6
Rustenburg Central
HARRY MHULFSE HALL
87020524 1103
NG KERK RUSTENBURG
87020513 958
VASTRAP PRIMARY SCHOOL
Cashan
Cashan Ext 2
87020142 2675
Safari-Tuine

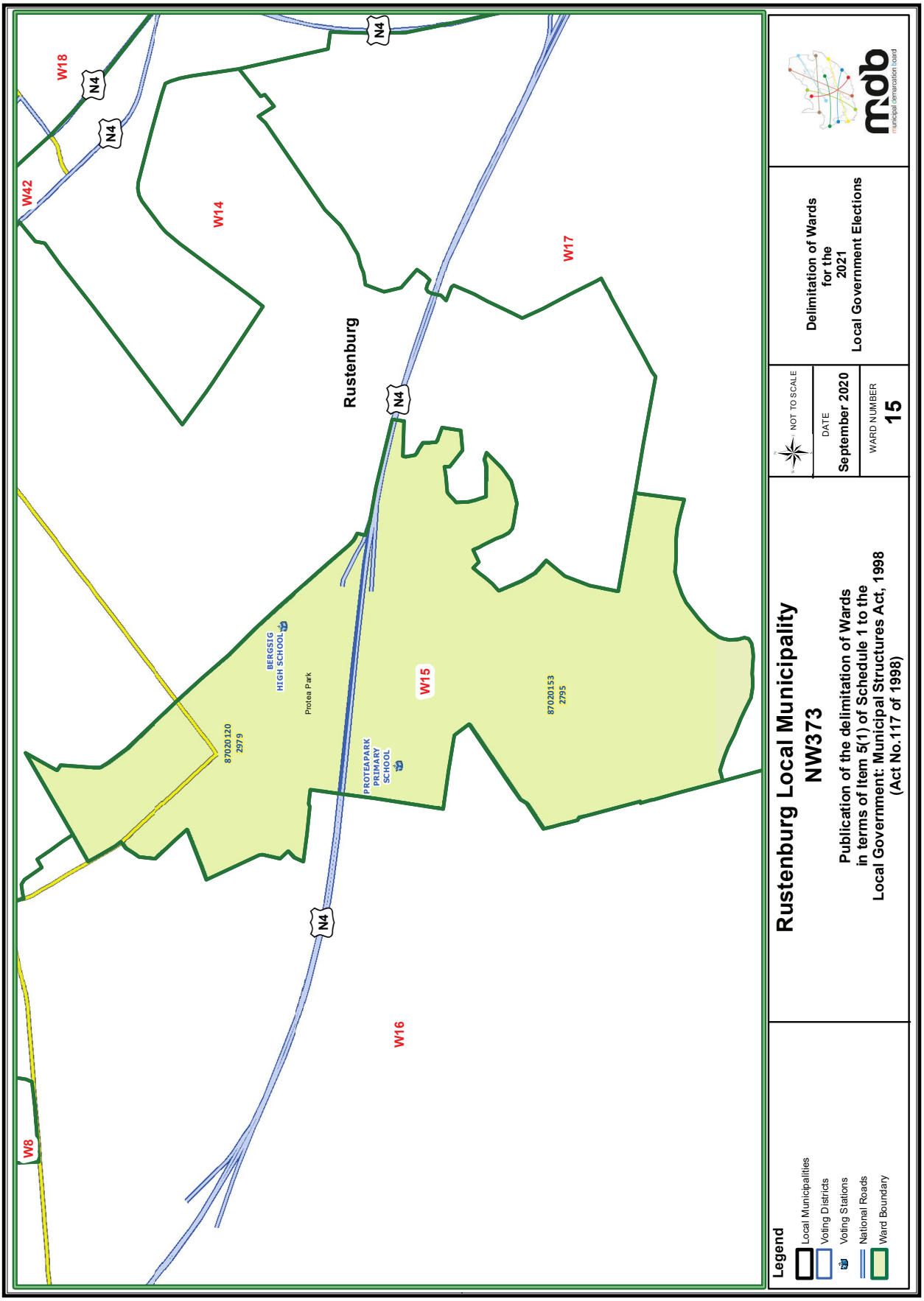
Rustenburg
W8
W16
W15
W14
W17
W18
W42
N4
BERGSIG HIGH SCHOOL
PROTEAPARK PRIMARY SCHOOL
Protea Park
87020120 2979
87020153 2795
Legend
Local Municipalities
Voting Districts
Voting Stations
National Roads
Ward Boundary
Rustenburg Local Municipality
NW373
Publication of the delimitation of Wards in terms of Item 5(1) of Schedule 1 to the Local Government: Municipal Structures Act, 1998 (Act No.117 of 1998)
NOT TO SCALE
DATE
September 2020
WARD NUMBER
15
Delimitation of Wards for the 2021 Local Government Elections
municipal demarcation board

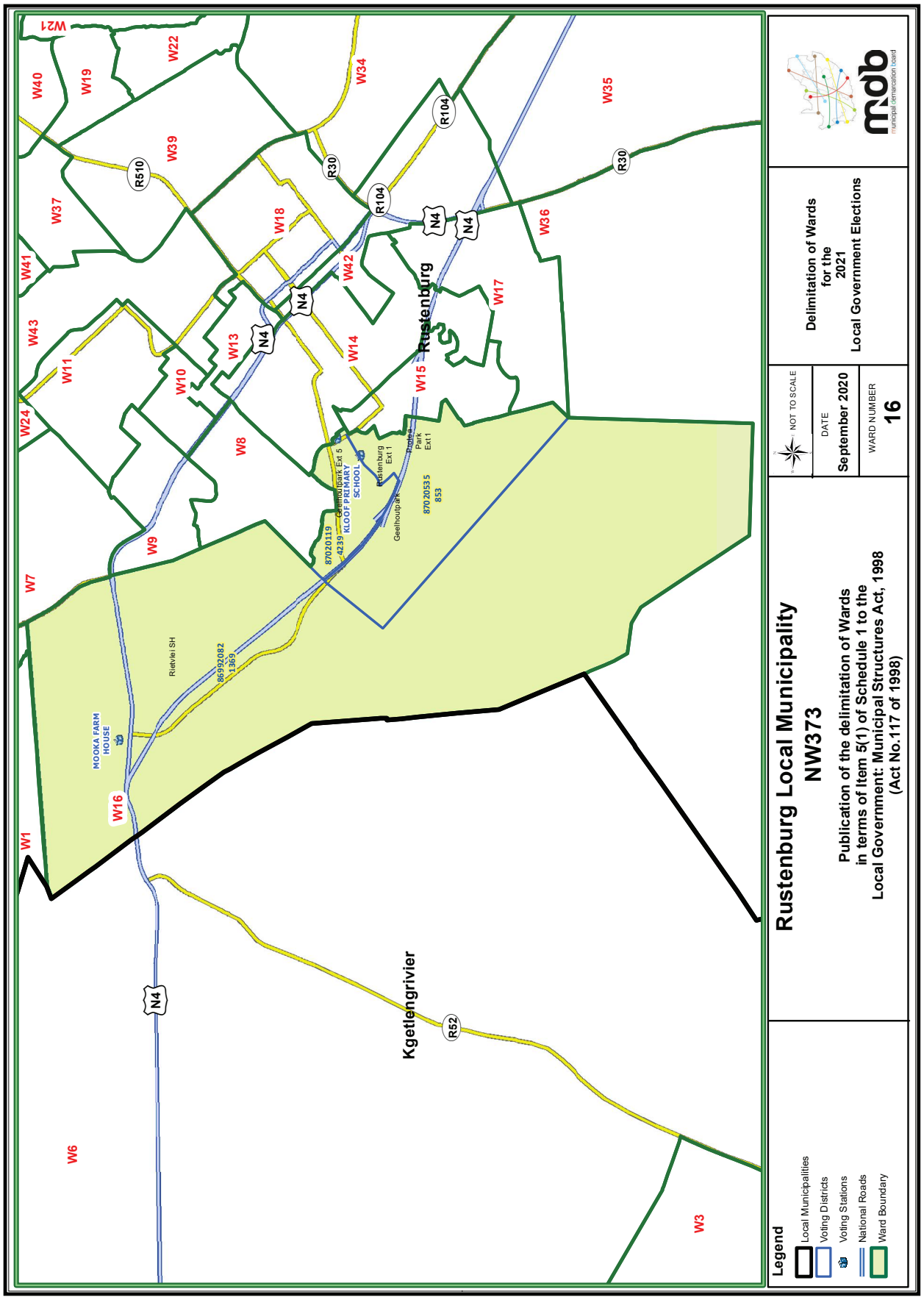
Rustenburg Local Municipality
NW373
Publication of the delimitation of Wards in terms of Item 5(1) of Schedule 1 to the Local Government: Municipal Structures Act, 1998 (Act No.117 of 1998)
NOT TO SCALE
DATE
September 2020
WARD NUMBER
16
Delimitation of Wards for the 2021 Local Government Elections
Legend
Local Municipalities
Voting Districts
Voting Stations
National Roads
Ward Boundary
Rustenburg
Kgetlengrivier
W1
W2
W3
W4
W5
W6
W7
W8
W9
W10
W11
W12
W13
W14
W15
W16
W17
W18
W19
W20
W21
W22
W23
W24
W25
W26
W27
W28
W29
W30
W31
W32
W33
W34
W35
W36
W37
W38
W39
W40
W41
W42
W43
N4
R104
R30
R510
R52
MOOKA FARM HOUSE
Rietvlei SH
86992082 1369
87020119 4239
Geelhoutpark Ext 5
KLOOF PRIMARY SCHOOL
Rustenburg Ext 1
Geelhoutpark
87020535 853
Protea Park Ext 1

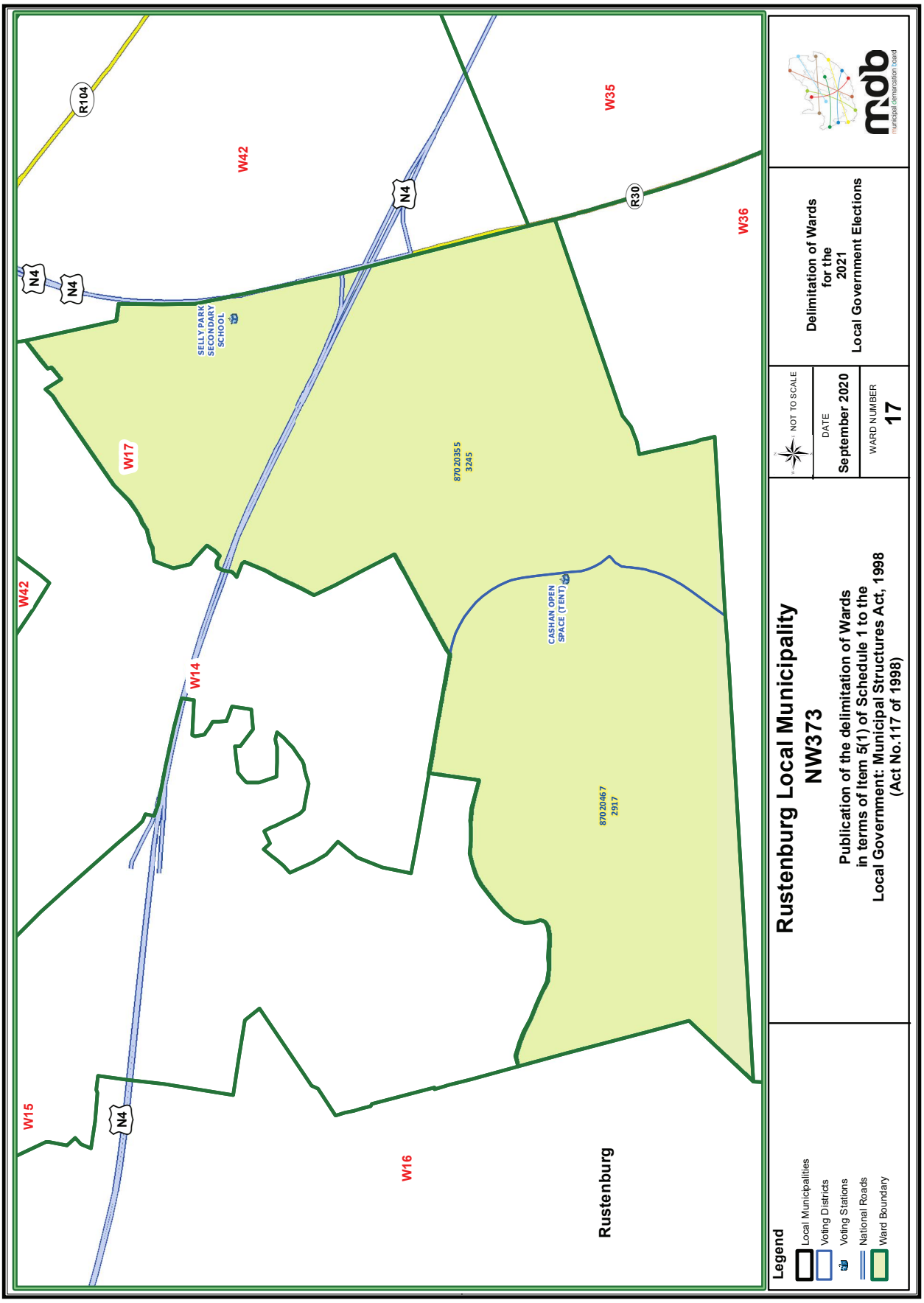
R104
N4
N4
N4
N4
R30
W42
W35
W36
W17
W14
W42
W15
W16
SELLY PARK SECONDARY SCHOOL
CASHAN OPEN SPACE (TENT)
87020355 3245
87020467 2917
Rustenburg
Legend
Local Municipalities
Voting Districts
Voting Stations
National Roads
Ward Boundary
Rustenburg Local Municipality
NW373
Publication of the delimitation of Wards in terms of Item 5(1) of Schedule 1 to the Local Government: Municipal Structures Act, 1998 (Act No.117 of 1998)
NOT TO SCALE
DATE
September 2020
WARD NUMBER
17
Delimitation of Wards for the 2021 Local Government Elections
mdb
municipal demarcation board

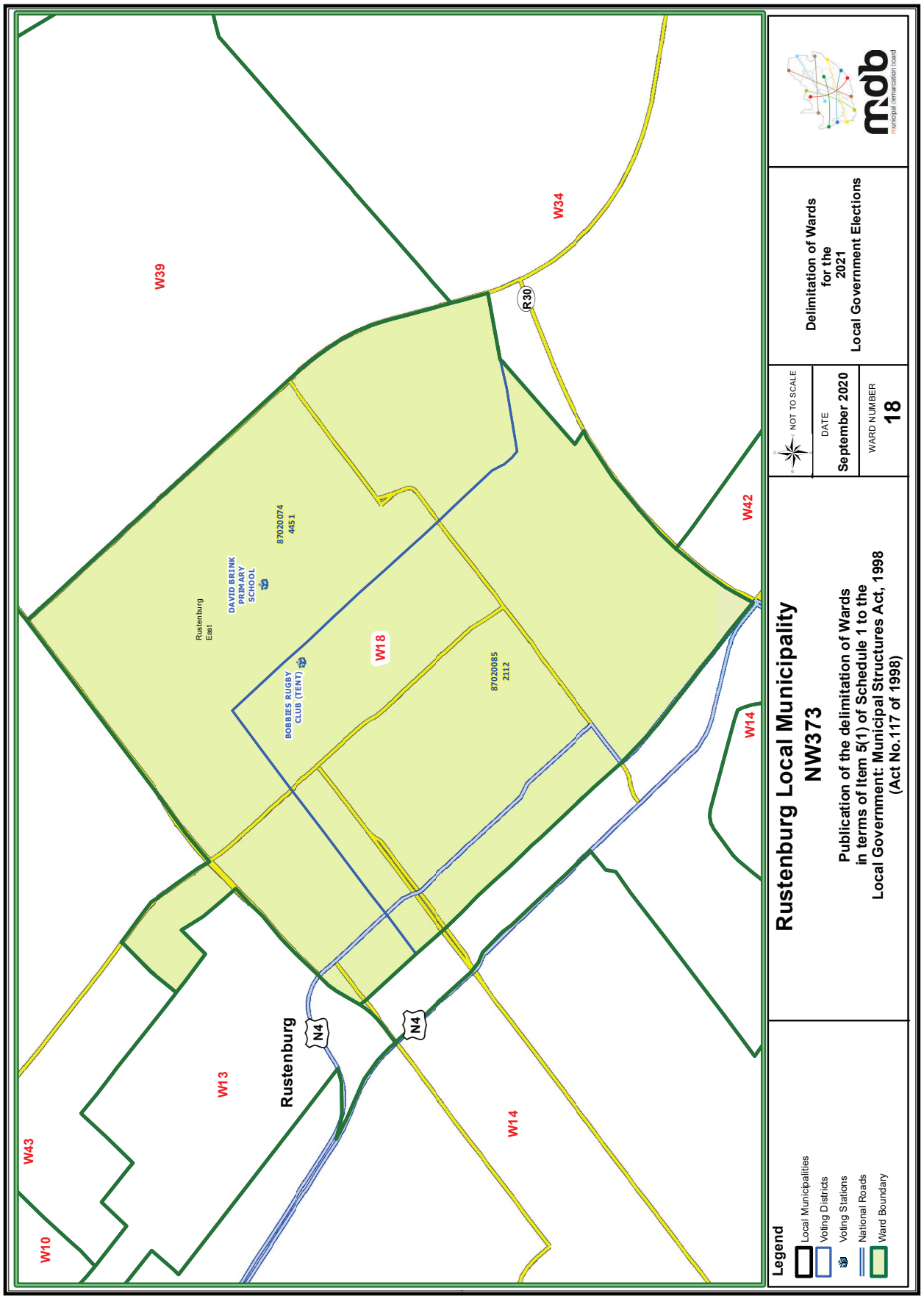
Rustenburg Local Municipality
NW373
Publication of the delimitation of Wards
in terms of Item 5(1) of Schedule 1 to the
Local Government: Municipal Structures Act, 1998
(Act No.117 of 1998)
Delimitation of Wards
for the
2021
Local Government Elections
NOT TO SCALE
DATE
September 2020
WARD NUMBER
18
Legend
Local Municipalities
Voting Districts
Voting Stations
National Roads
Ward Boundary
W39
W34
R30
W42
W14
W18
W13
W43
W10
Rustenburg
N4
Rustenburg East
DAVID BRINK PRIMARY SCHOOL
87020074
4451
BOBBIES RUGBY CLUB (TENT)
87020085
2112

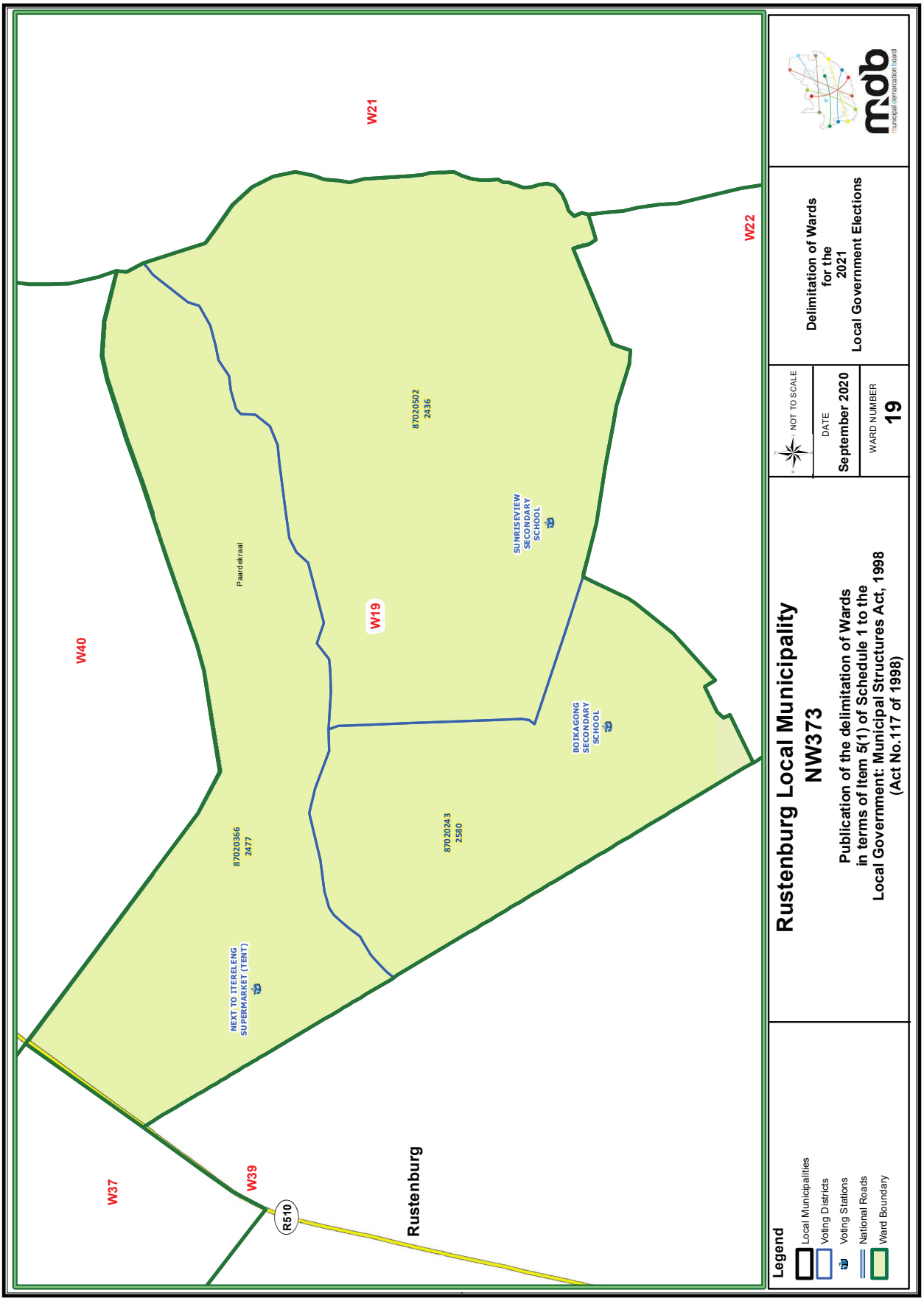
W21
W22
W40
W19
W37
W39
R510
Rustenburg
Paardekraal
87020502
2436
87020366
2477
87020243
2580
SUNRISEVIEW SECONDARY SCHOOL
BOIKAGONG SECONDARY SCHOOL
NEXT TO ITERELENG SUPERMARKET (TENT)
Legend
Local Municipalities
Voting Districts
Voting Stations
National Roads
Ward Boundary
Rustenburg Local Municipality
NW373
Publication of the delimitation of Wards in terms of Item 5(1) of Schedule 1 to the Local Government: Municipal Structures Act, 1998 (Act No.117 of 1998)
NOT TO SCALE
DATE
September 2020
WARD NUMBER
19
Delimitation of Wards for the 2021 Local Government Elections
municipal demarcation board

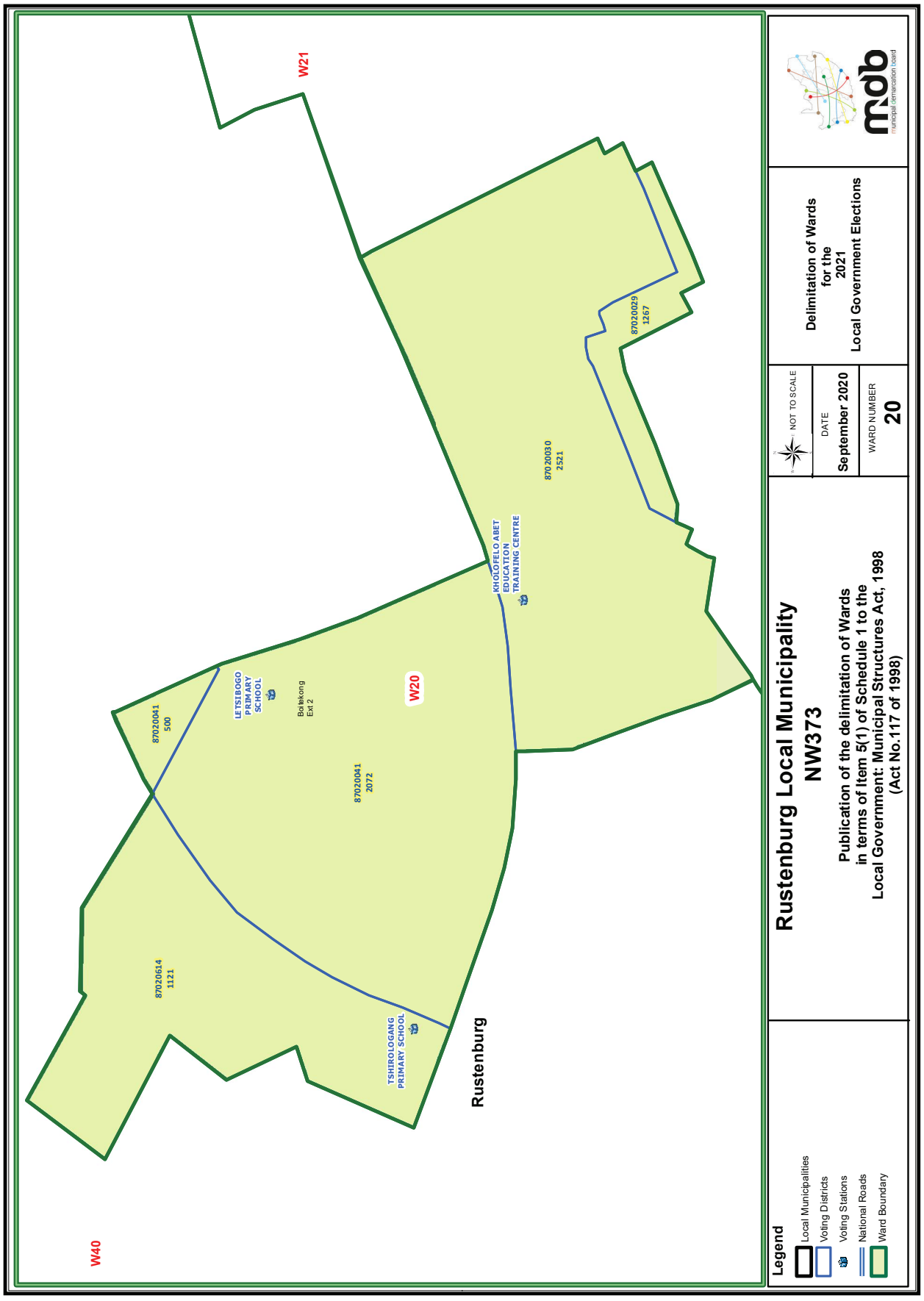
W40
W21
W20
87020614
1121
87020041
500
87020041
2072
87020030
2521
87020029
1267
LETSIBOGO
PRIMARY
SCHOOL
Batlokong
Ext 2
KHOLOFELO ABET
EDUCATION
TRAINING CENTRE
TSHIROLOGANG
PRIMARY SCHOOL
Rustenburg
Legend
Local Municipalities
Voting Districts
Voting Stations
National Roads
Ward Boundary
Rustenburg Local Municipality
NW373
Publication of the delimitation of Wards
in terms of Item 5(1) of Schedule 1 to the
Local Government: Municipal Structures Act, 1998
(Act No.117 of 1998)
NOT TO SCALE
DATE
September 2020
WARD NUMBER
20
Delimitation of Wards
for the
2021
Local Government Elections
municipal demarcation board

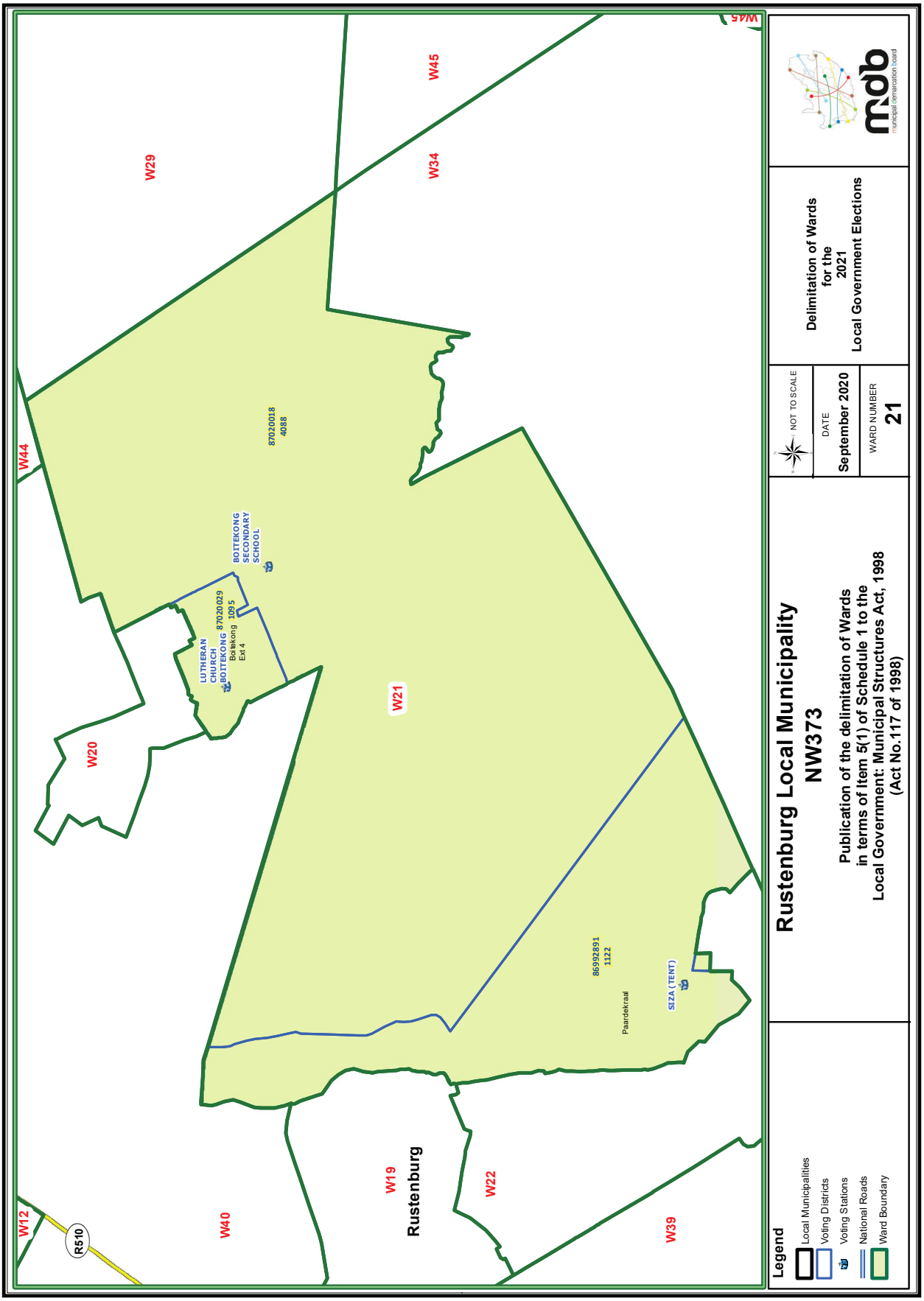
W45
W29
W34
W44
87020018
4088
BOITEKONG SECONDARY SCHOOL
LUTHERAN CHURCH BOITEKONG 87020029
Boitekong 1095
Ext 4
W21
W20
86992891
1122
Paardekraal
SIZA (TENT)
W12
R510
W40
W19
Rustenburg
W22
W39
Legend
Local Municipalities
Voting Districts
Voting Stations
National Roads
Ward Boundary
Rustenburg Local Municipality
NW373
Publication of the delimitation of Wards
in terms of Item 5(1) of Schedule 1 to the
Local Government: Municipal Structures Act, 1998
(Act No.117 of 1998)
NOT TO SCALE
DATE
September 2020
WARD NUMBER
21
Delimitation of Wards
for the
2021
Local Government Elections
mdb
municipal demarcation board

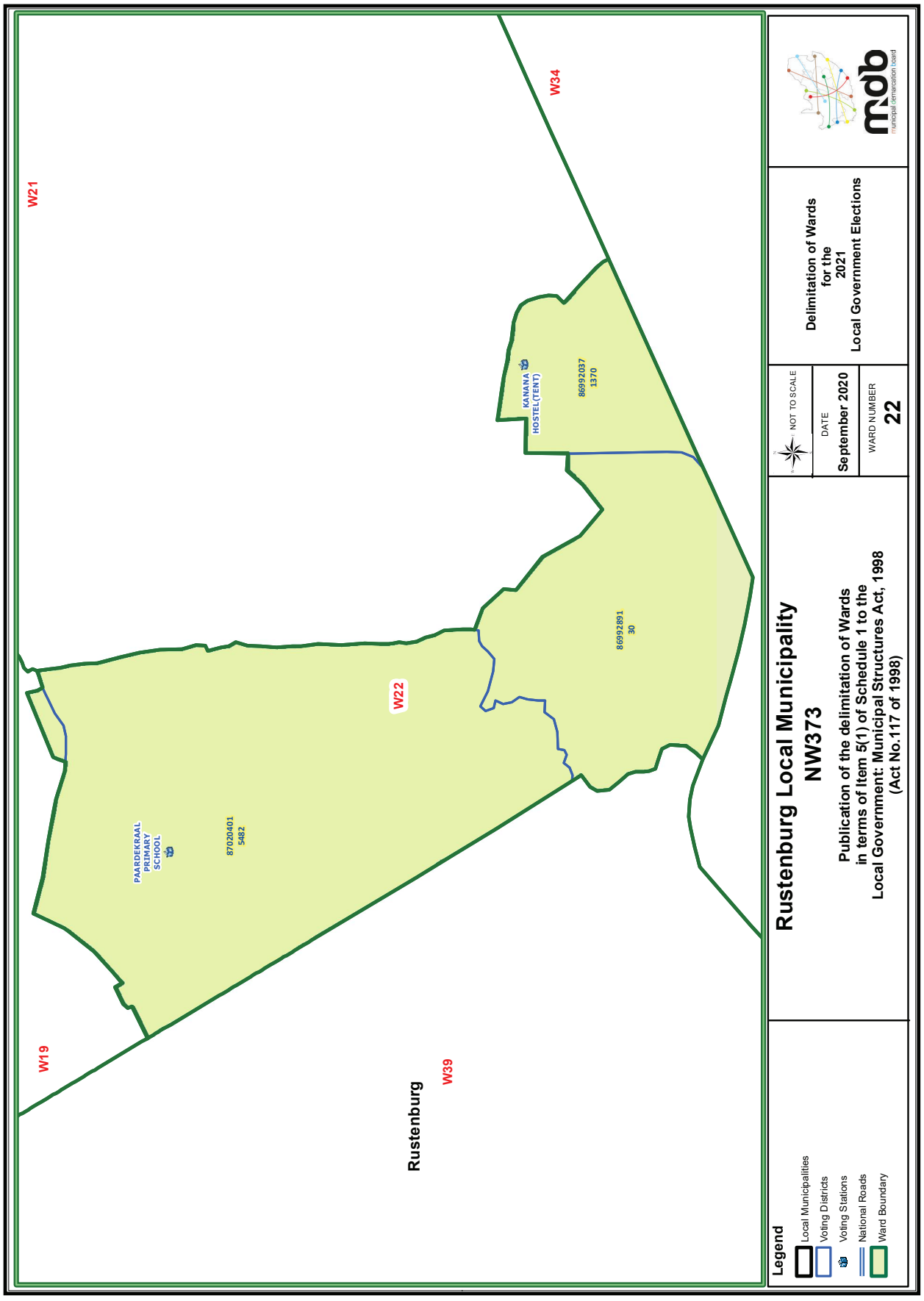
W21
W34
W19
W39
W22
Rustenburg
PAARDEKRAAL PRIMARY SCHOOL
87020401 5482
KANANA HOSTEL(TENT)
86992037 1370
86992891 30
Legend
Local Municipalities
Voting Districts
Voting Stations
National Roads
Ward Boundary
Rustenburg Local Municipality
NW373
Publication of the delimitation of Wards in terms of Item 5(1) of Schedule 1 to the Local Government: Municipal Structures Act, 1998 (Act No.117 of 1998)
NOT TO SCALE
DATE
September 2020
WARD NUMBER
22
Delimitation of Wards for the 2021 Local Government Elections
municipal demarcation board

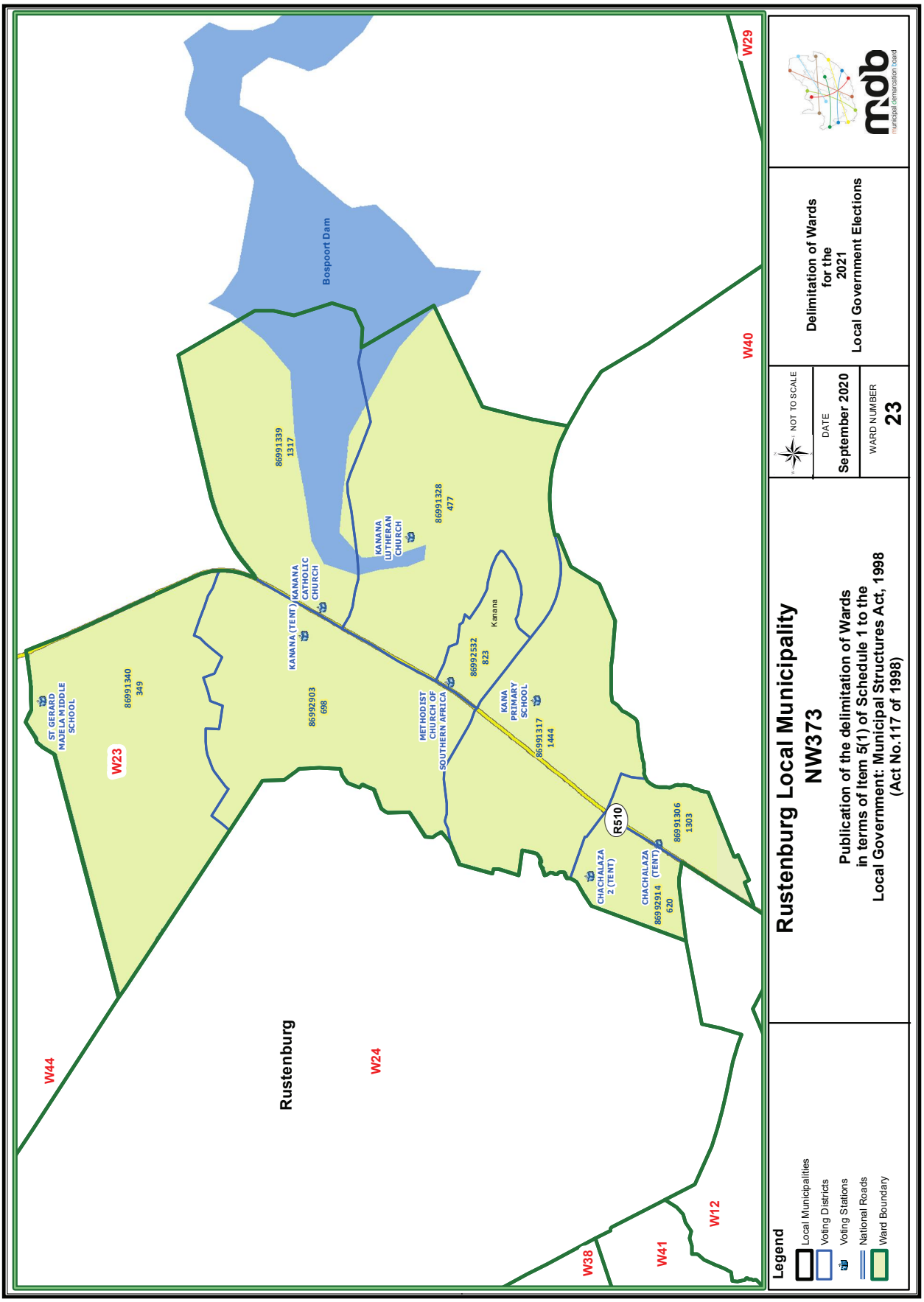
Rustenburg Local Municipality
NW373
Publication of the delimitation of Wards in terms of Item 5(1) of Schedule 1 to the Local Government: Municipal Structures Act, 1998 (Act No.117 of 1998)
NOT TO SCALE
DATE
September 2020
WARD NUMBER
23
Delimitation of Wards for the 2021 Local Government Elections
mdb
municipal demarcation board
Legend
Local Municipalities
Voting Districts
Voting Stations
National Roads
Ward Boundary
Bospoort Dam
Rustenburg
Kanana
W23
W24
W29
W40
W44
W12
W38
W41
R510
ST. GERARD MAJELA MIDDLE SCHOOL
86991340 349
KANANA (TENT)
KANANA CATHOLIC CHURCH
86992903 698
METHODIST CHURCH OF SOUTHERN AFRICA
86992532 823
KANA PRIMARY SCHOOL
86991317 1444
KANANA LUTHERAN CHURCH
86991328 477
86991339 1317
CHACHALAZA 2 (TENT)
CHACHALAZA (TENT)
86992914 620
86991306 1303

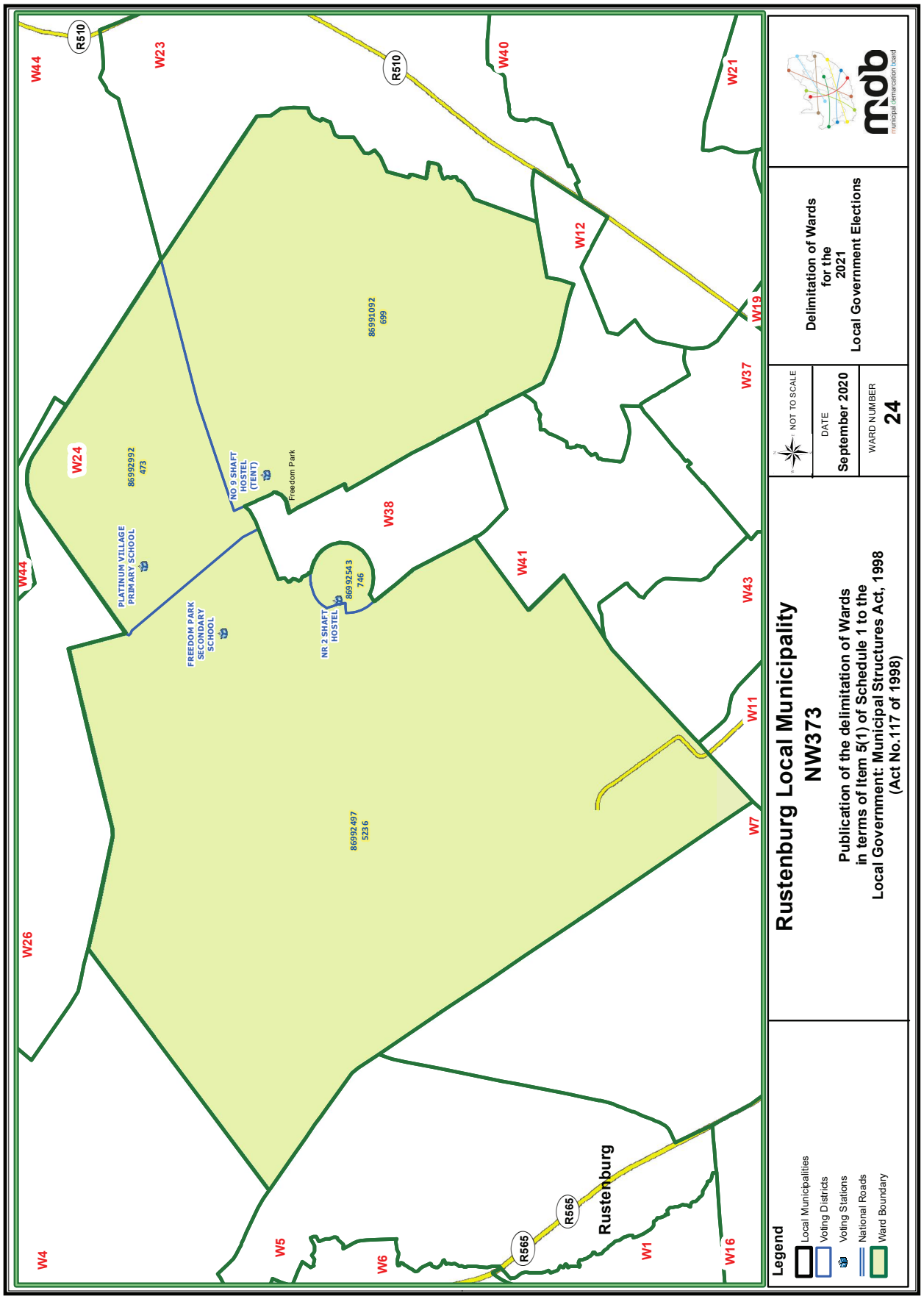
Rustenburg Local Municipality
NW373
Publication of the delimitation of Wards in terms of Item 5(1) of Schedule 1 to the Local Government: Municipal Structures Act, 1998 (Act No.117 of 1998)
NOT TO SCALE
DATE
September 2020
WARD NUMBER
24
Delimitation of Wards for the 2021 Local Government Elections
mdb
municipal demarcation board
Legend
Local Municipalities
Voting Districts
Voting Stations
National Roads
Ward Boundary
Rustenburg
R510
R565
W1
W4
W5
W6
W7
W11
W12
W16
W19
W21
W23
W24
W26
W37
W38
W40
W41
W43
W44
PLATINUM VILLAGE PRIMARY SCHOOL
FREEDOM PARK SECONDARY SCHOOL
NR 2 SHAFT HOSTEL
NO 9 SHAFT HOSTEL (TENT)
Freedom Park
86992992 473
86992543 746
86992497 5236
86991092 699

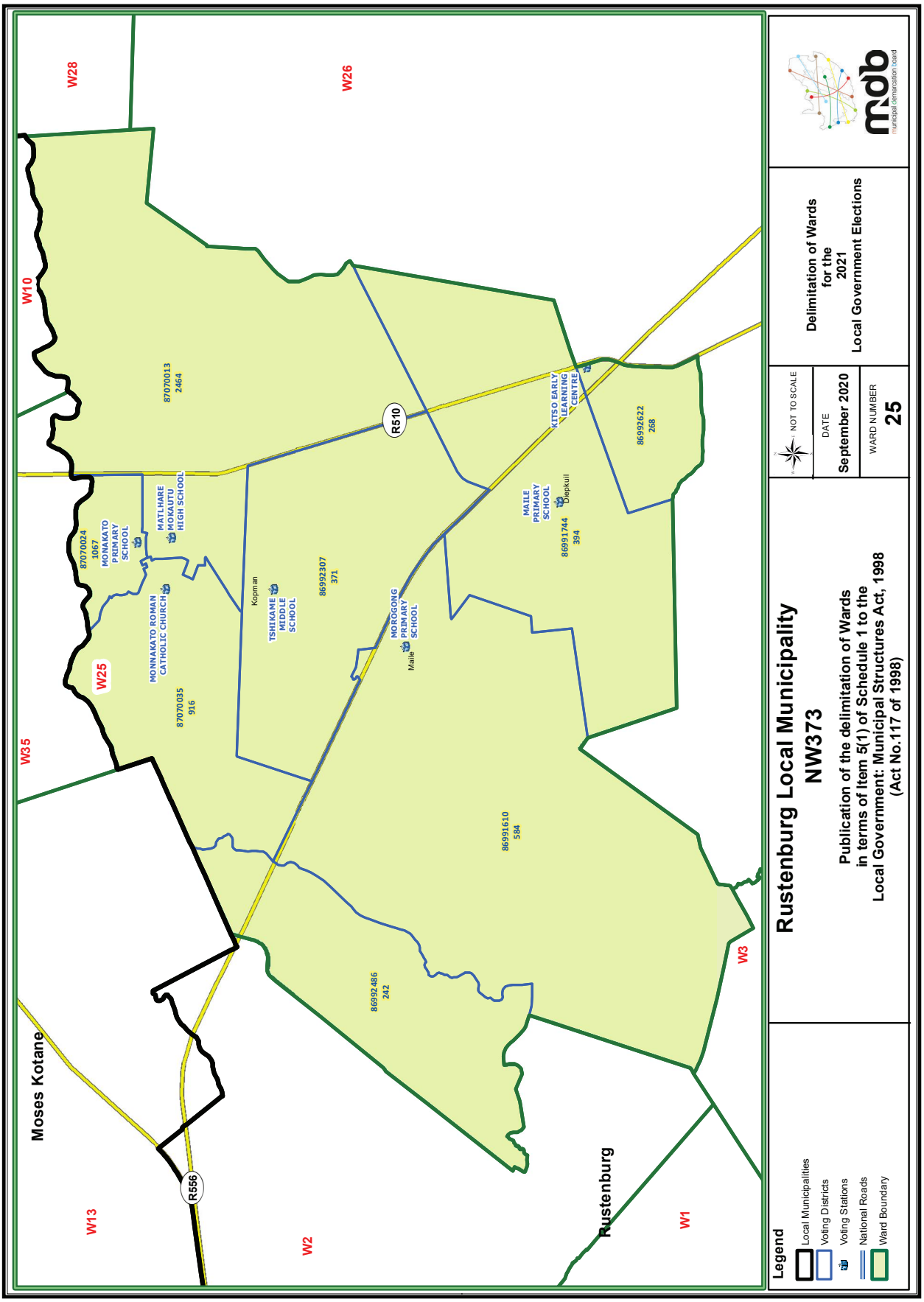
Rustenburg Local Municipality
NW373
Publication of the delimitation of Wards in terms of Item 5(1) of Schedule 1 to the Local Government: Municipal Structures Act, 1998 (Act No.117 of 1998)
NOT TO SCALE
DATE
September 2020
WARD NUMBER
25
Delimitation of Wards for the 2021 Local Government Elections
mdb municipal demarcation board
Legend
Local Municipalities
Voting Districts
Voting Stations
National Roads
Ward Boundary
Moses Kotane
Rustenburg
W1
W2
W3
W10
W13
W25
W26
W28
W35
R510
R556
87070013 2464
87070024 1067 MONAKATO PRIMARY SCHOOL
87070035 916
MATLHARE MOKAUTU HIGH SCHOOL
MONNAKATO ROMAN CATHOLIC CHURCH
Kopman
TSHIKAME MIDDLE SCHOOL
86992307 371
MORGONG PRIMARY SCHOOL
Maile
86992486 242
86991610 584
MAILE PRIMARY SCHOOL
Segkuil
86991744 394
KITSO EARLY LEARNING CENTRE
86992622 268

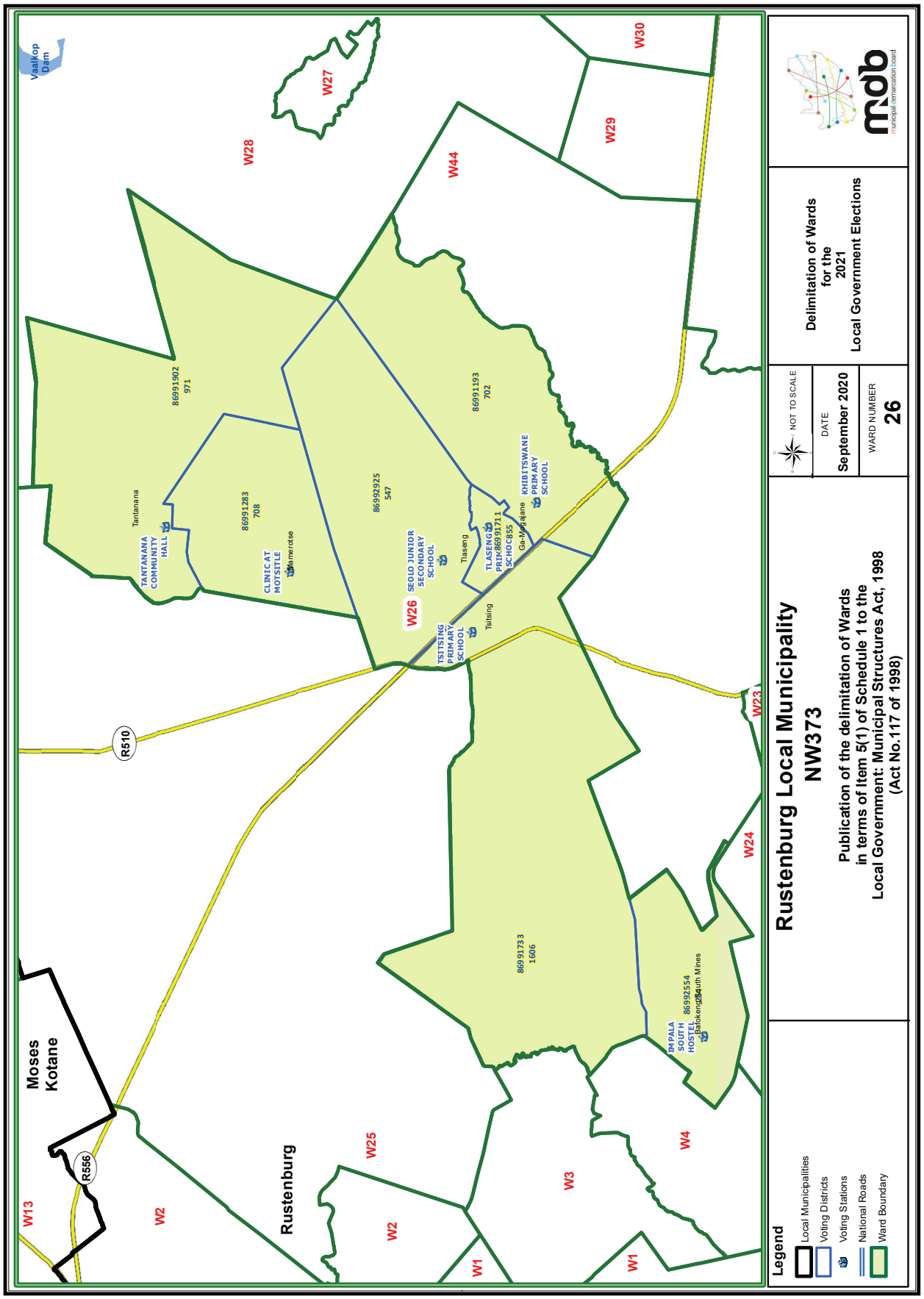
Rustenburg Local Municipality
NW373
Publication of the delimitation of Wards
in terms of Item 5(1) of Schedule 1 to the
Local Government: Municipal Structures Act, 1998
(Act No.117 of 1998)
Delimitation of Wards
for the
2021
Local Government Elections
NOT TO SCALE
DATE
September 2020
WARD NUMBER
26
Legend
Local Municipalities
Voting Districts
Voting Stations
National Roads
Ward Boundary
Moses Kotane
Rustenburg
Vaalkop Dam
R510
R556
W1
W2
W3
W4
W13
W23
W24
W25
W26
W27
W28
W29
W30
W44
86991902
971
86991283
708
86992925
547
86991193
702
86991733
1606
86992554
TANTANANA COMMUNITY HALL
CLINIC AT MOTSITLE
SEOLO JUNIOR SECONDARY SCHOOL
TLASENG PRIM SCHOC855
KHIBITSWANE PRIMARY SCHOOL
TSITSING PRIMARY SCHOOL
IMPALA SOUTH HOSTEL
Tantanana
Tlaseng
Tsitsing
Ga-Mogajane
Batokeng South Mines

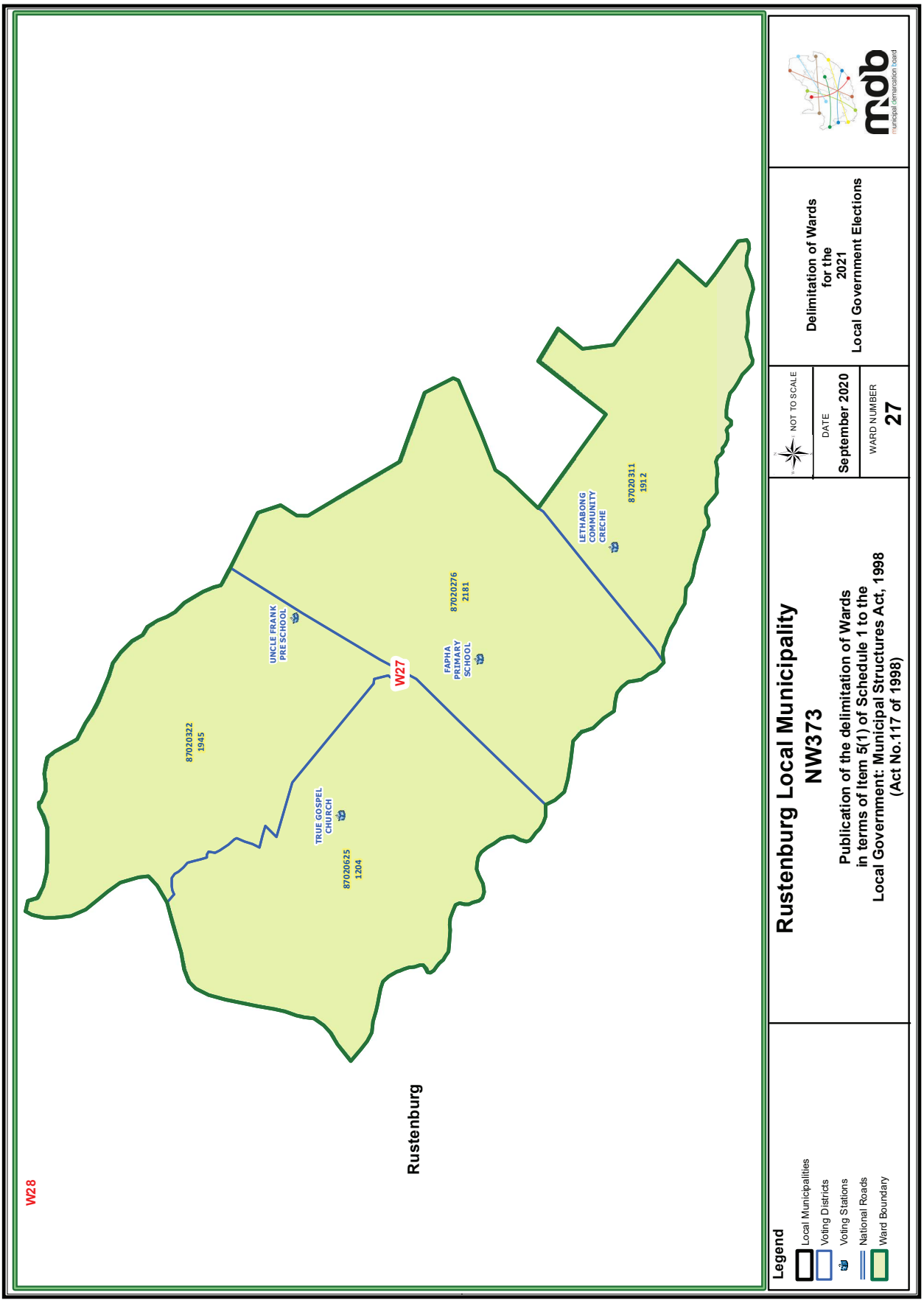
W28
Rustenburg
W27
UNCLE FRANK PRE SCHOOL
87020322 1945
TRUE GOSPEL CHURCH
87020625 1204
FAPHA PRIMARY SCHOOL
87020276 2181
LETHABONG COMMUNITY CRECHE
87020311 1912
Legend
Local Municipalities
Voting Districts
Voting Stations
National Roads
Ward Boundary
Rustenburg Local Municipality
NW373
Publication of the delimitation of Wards in terms of Item 5(1) of Schedule 1 to the Local Government: Municipal Structures Act, 1998 (Act No.117 of 1998)
NOT TO SCALE
DATE
September 2020
WARD NUMBER
27
Delimitation of Wards for the 2021 Local Government Elections
mdb
municipal demarcation board

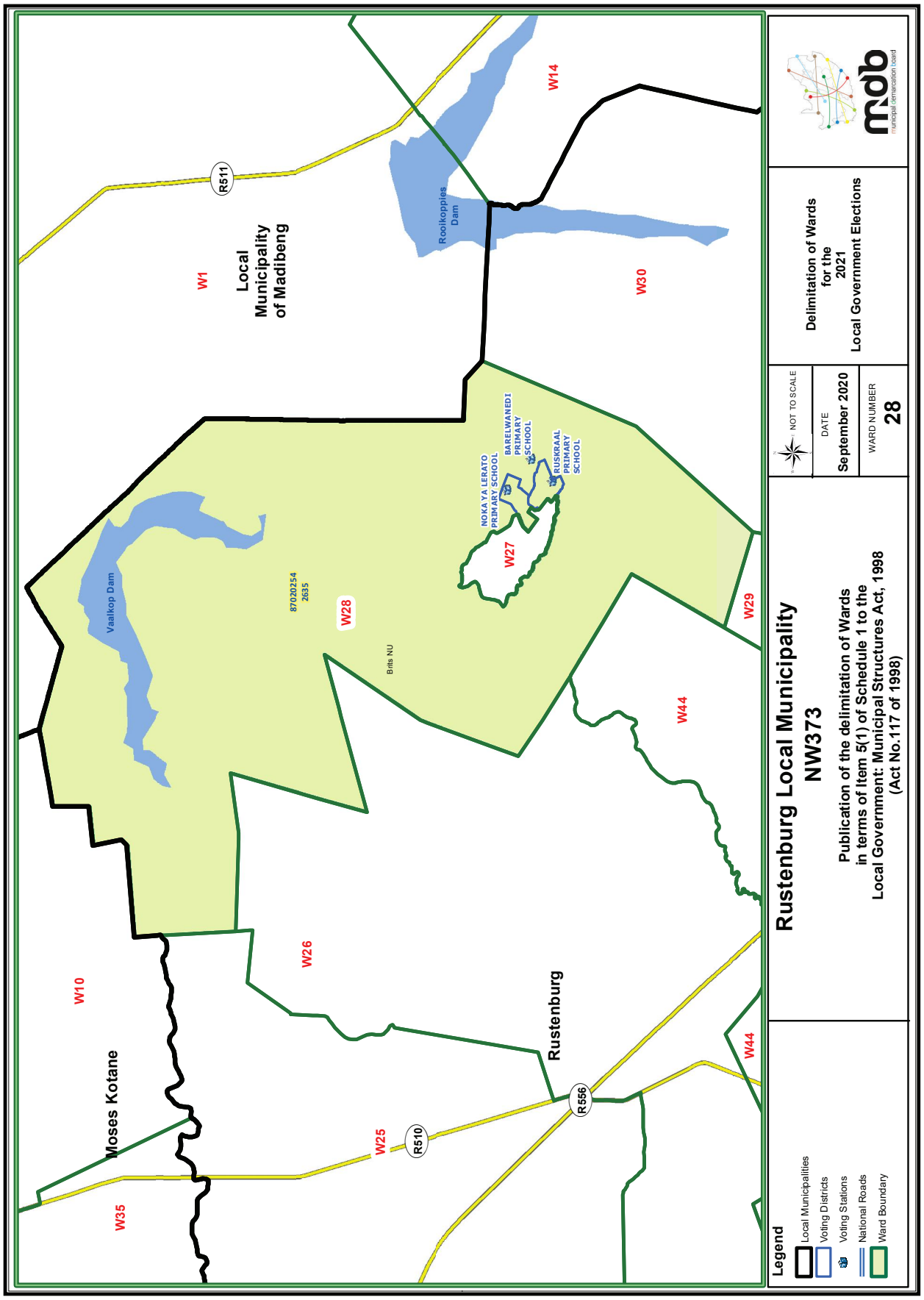
Rustenburg Local Municipality
NW373
Publication of the delimitation of Wards in terms of Item 5(1) of Schedule 1 to the Local Government: Municipal Structures Act, 1998 (Act No.117 of 1998)
NOT TO SCALE
DATE
September 2020
WARD NUMBER
28
Delimitation of Wards for the 2021 Local Government Elections
mdb
municipal demarcation board
Legend
Local Municipalities
Voting Districts
Voting Stations
National Roads
Ward Boundary
Local Municipality of Madibeng
Moses Kotane
Rustenburg
Brits NU
Vaalkop Dam
Rooikoppies Dam
87020254 2635
NOKA YA LERATO PRIMARY SCHOOL
BARELWANEDI PRIMARY SCHOOL
RUSKRAAL PRIMARY SCHOOL
W1
W10
W14
W25
W26
W27
W28
W29
W30
W35
W44
W44
R511
R510
R556

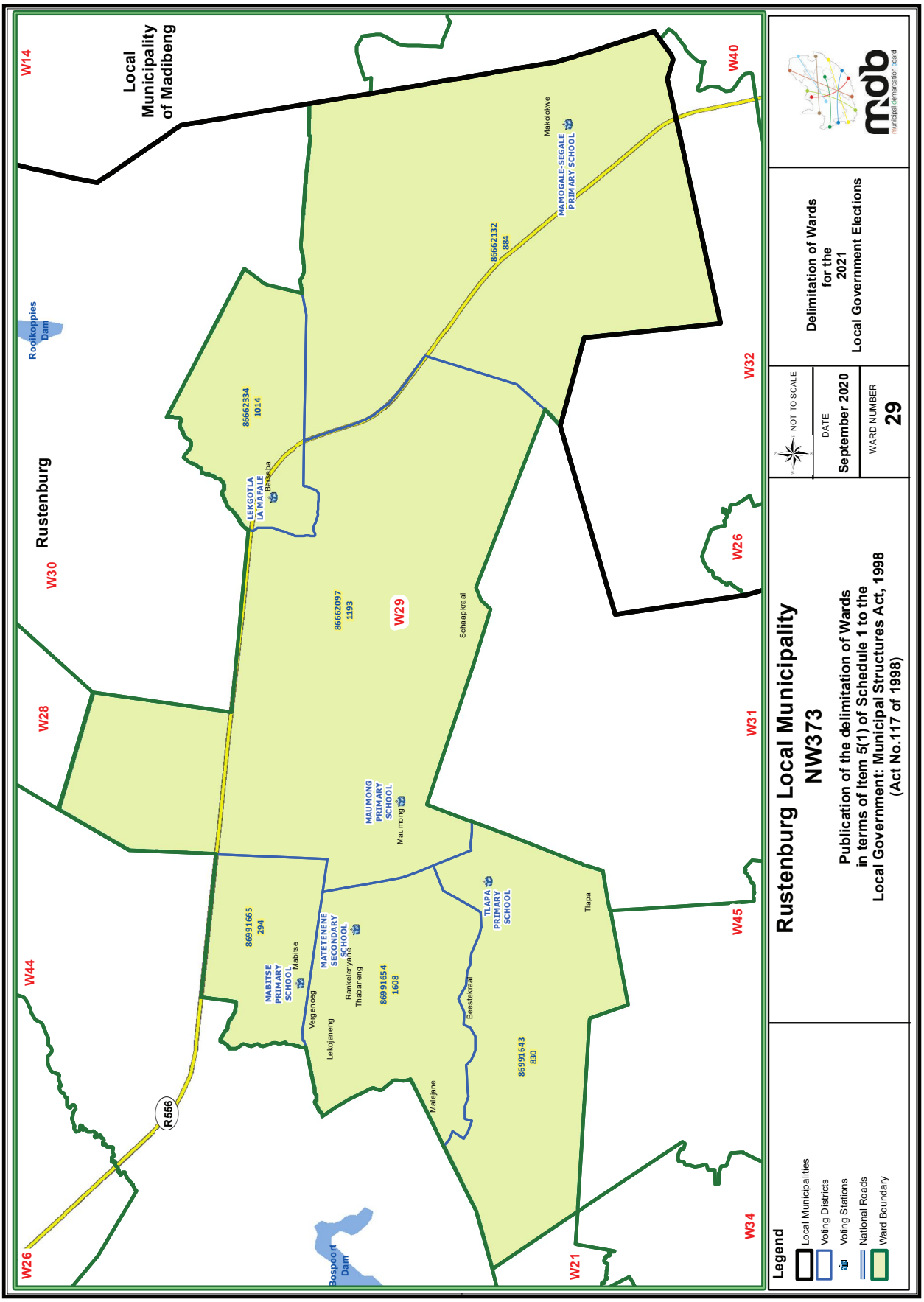
Local Municipality of Madibeng
Rustenburg
W14
W30
W28
W44
W26
W40
W32
W26
W31
W45
W34
W21
Rooikoppies Dam
Bospoort Dam
R556
86662334 1014
LEKGOTLA LA MAFALE
Batsaba
86662132 884
MAMOGALE-SEGALE PRIMARY SCHOOL
Makolokwe
86662097 1193
W29
Schaapkraal
MAUMONG PRIMARY SCHOOL
Maumong
86991665 294
MABITSE PRIMARY SCHOOL
Mabitse
MATETENENE SECONDARY SCHOOL
Rankelenyane
Thabaneng
Vergenoeg
Lekojaneng
86991654 1608
Beestekraal
TLAPA PRIMARY SCHOOL
Tlapa
86991643 830
Malejane
Legend
Local Municipalities
Voting Districts
Voting Stations
National Roads
Ward Boundary
Rustenburg Local Municipality
NW373
Publication of the delimitation of Wards in terms of Item 5(1) of Schedule 1 to the Local Government: Municipal Structures Act, 1998 (Act No.117 of 1998)
NOT TO SCALE
DATE
September 2020
WARD NUMBER
29
Delimitation of Wards for the 2021 Local Government Elections
mdb
municipal demarcation board

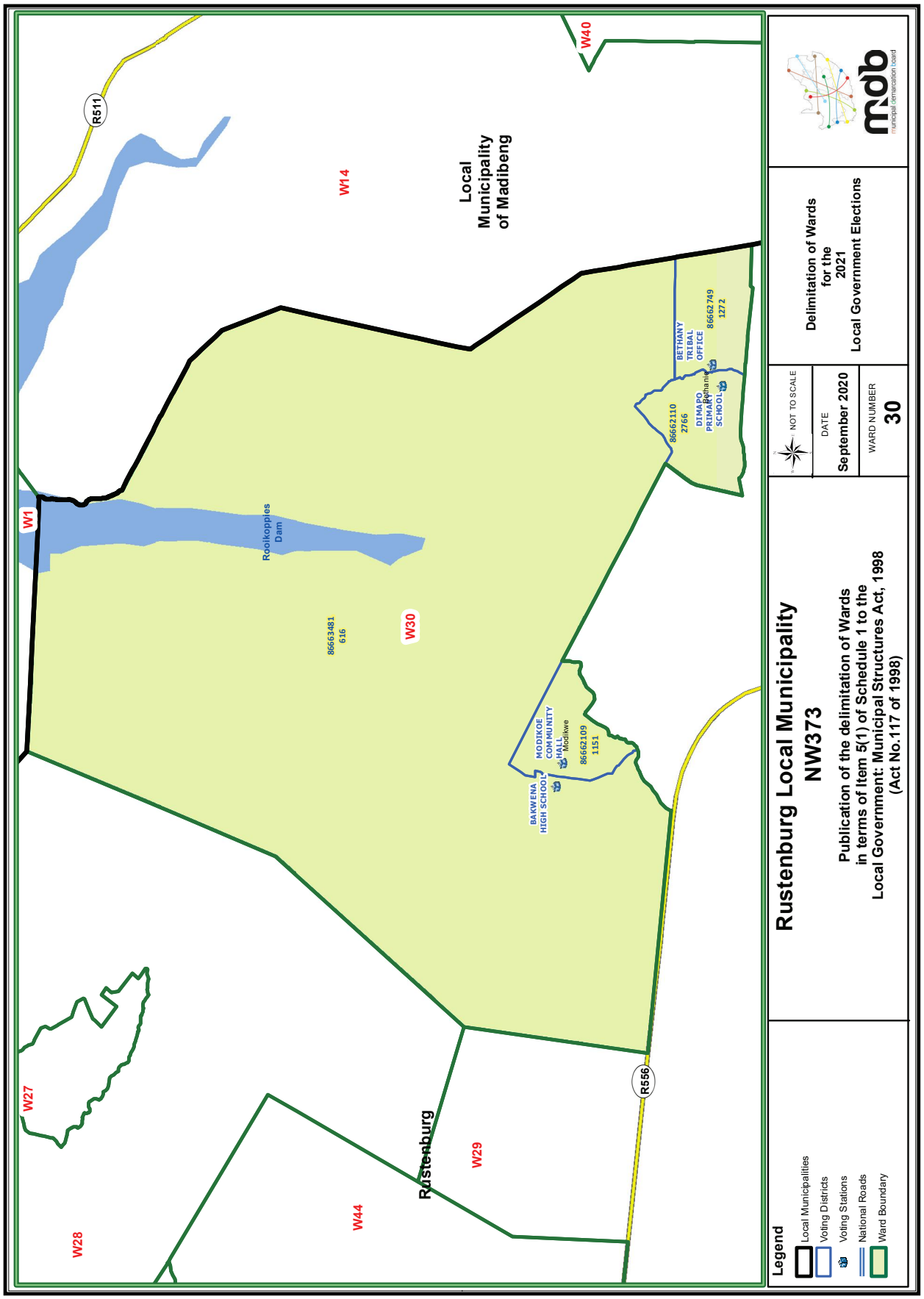
Rustenburg Local Municipality
NW373
Publication of the delimitation of Wards in terms of Item 5(1) of Schedule 1 to the Local Government: Municipal Structures Act, 1998 (Act No.117 of 1998)
NOT TO SCALE
DATE
September 2020
WARD NUMBER
30
Delimitation of Wards for the 2021 Local Government Elections
mdb
municipal demarcation board
Legend
Local Municipalities
Voting Districts
Voting Stations
National Roads
Ward Boundary
Local Municipality of Madibeng
Rustenburg
Rooikoppies Dam
BETHANY TRIBAL OFFICE
86662749 1272
DIMAPO PRIMARY SCHOOL
86662110 2766
MODIKOE COMMUNITY HALL
Modikwe
86662109 1151
BAKWENA HIGH SCHOOL
86663481 616
W1
W14
W27
W28
W29
W30
W40
W44
R511
R556

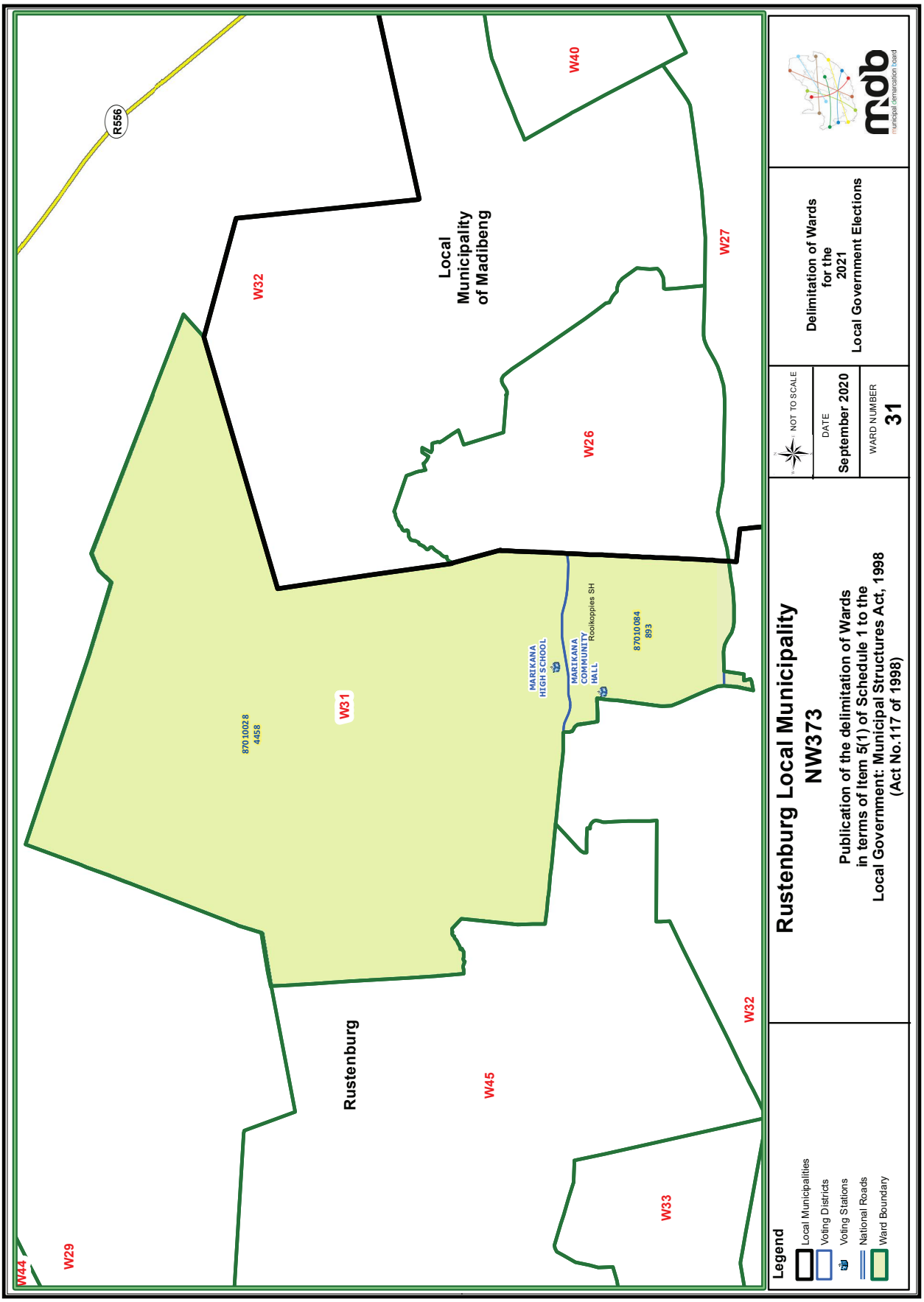
R556
W40
W32
Local Municipality of Madibeng
W27
W26
W31
W45
W33
W29
W44
Rustenburg
MARIKANA HIGH SCHOOL
MARIKANA COMMUNITY HALL
Rookoppies SH
87010028 4458
87010084 893
Legend
Local Municipalities
Voting Districts
Voting Stations
National Roads
Ward Boundary
Rustenburg Local Municipality
NW373
Publication of the delimitation of Wards in terms of Item 5(1) of Schedule 1 to the Local Government: Municipal Structures Act, 1998 (Act No.117 of 1998)
NOT TO SCALE
DATE
September 2020
WARD NUMBER
31
Delimitation of Wards for the 2021 Local Government Elections
mdb
municipal demarcation board

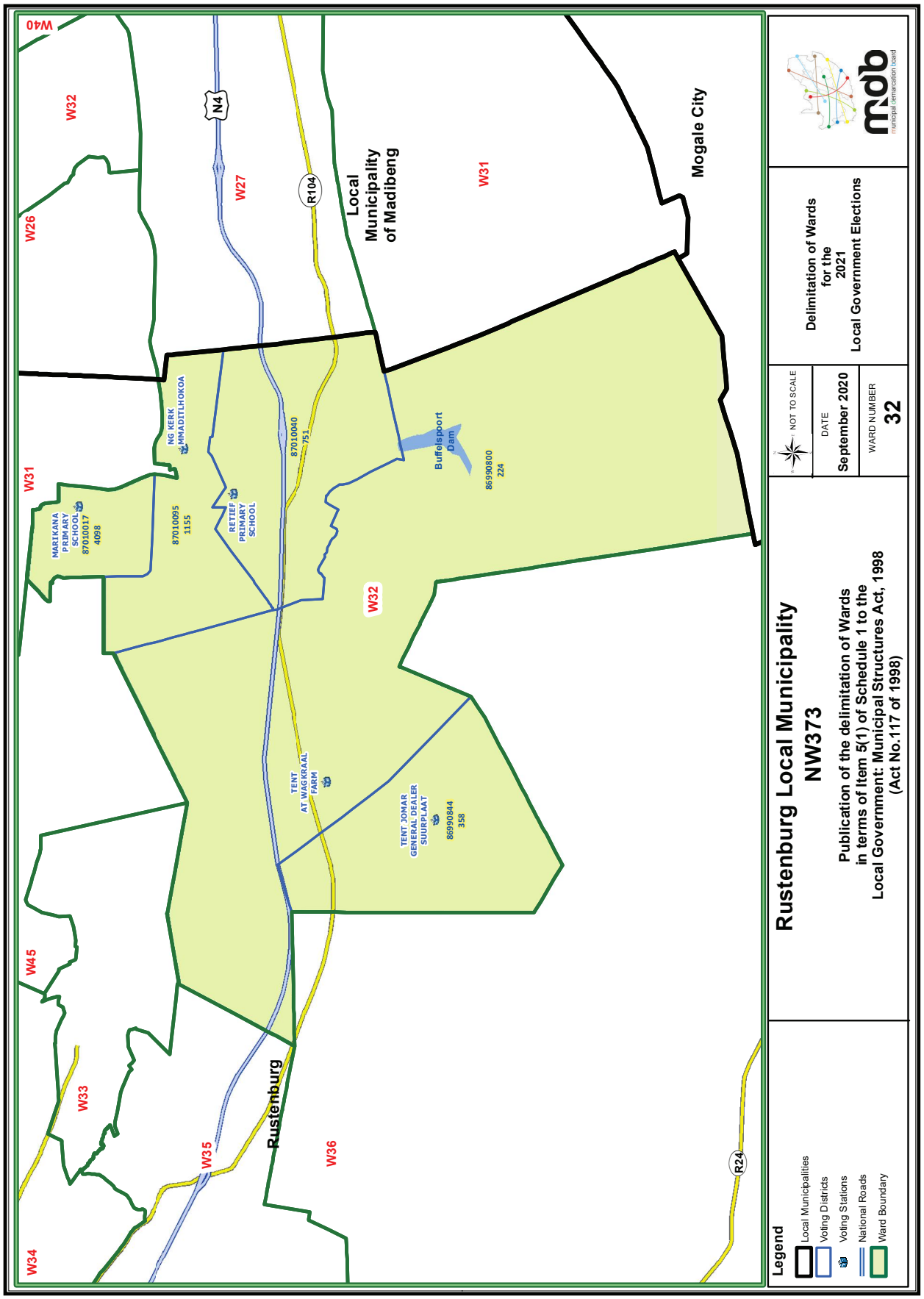
Rustenburg Local Municipality
NW373
Publication of the delimitation of Wards in terms of Item 5(1) of Schedule 1 to the Local Government: Municipal Structures Act, 1998 (Act No.117 of 1998)
NOT TO SCALE
DATE
September 2020
WARD NUMBER
32
Delimitation of Wards for the 2021 Local Government Elections
Legend
Local Municipalities
Voting Districts
Voting Stations
National Roads
Ward Boundary
Local Municipality of Madibeng
Mogale City
Rustenburg
W40
W32
W26
W27
W31
W45
W33
W35
W36
W34
N4
R104
R24
NG KERK MMADITLHOKOA
87010095 1155
RETIEF PRIMARY SCHOOL
MARIKANA PRIMARY SCHOOL 87010017 4098
87010040 751
Buffelspoort Dam
86990800 224
TENT AT WAGKRAAL FARM
TENT JOMAR GENERAL DEALER SUURPLAAT
86990844 358

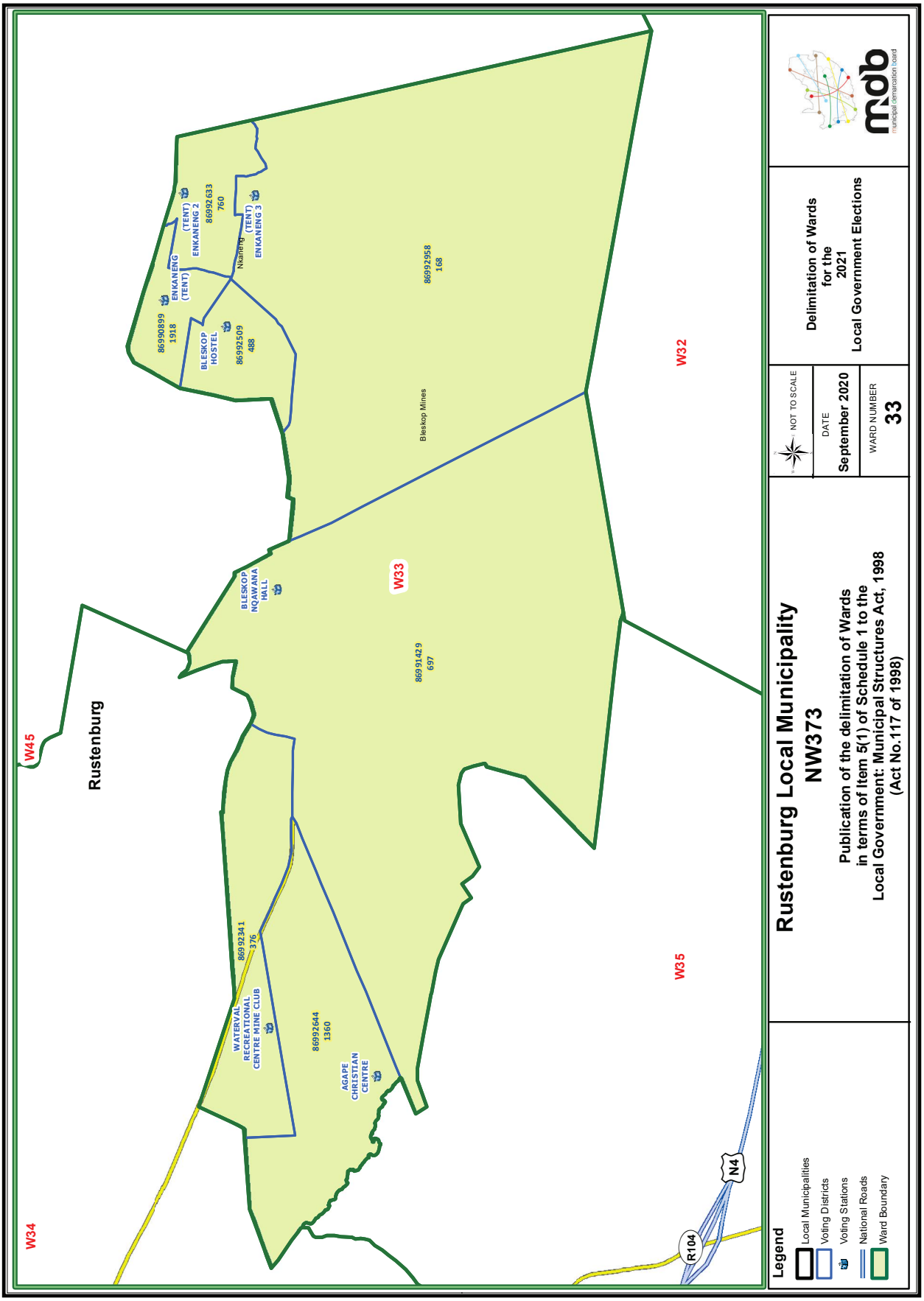
Rustenburg Local Municipality
NW373
Publication of the delimitation of Wards
in terms of Item 5(1) of Schedule 1 to the
Local Government: Municipal Structures Act, 1998
(Act No.117 of 1998)
NOT TO SCALE
DATE
September 2020
WARD NUMBER
33
Delimitation of Wards
for the
2021
Local Government Elections
mdb
municipal demarcation board
Legend
Local Municipalities
Voting Districts
Voting Stations
National Roads
Ward Boundary
W34
W45
W33
W32
W35
Rustenburg
Bleskop Mines
BLESKOP NQAWANA HALL
ENKANENG (TENT)
ENKANENG 2 (TENT)
ENKANENG 3 (TENT)
BLESKOP HOSTEL
WATERVAL RECREATIONAL CENTRE MINE CLUB
AGAPE CHRISTIAN CENTRE
86990899 1918
86992633 760
86992509 488
86992958 168
86991429 697
86992644 1360
86992341 376
Nkaneng
N4
R104

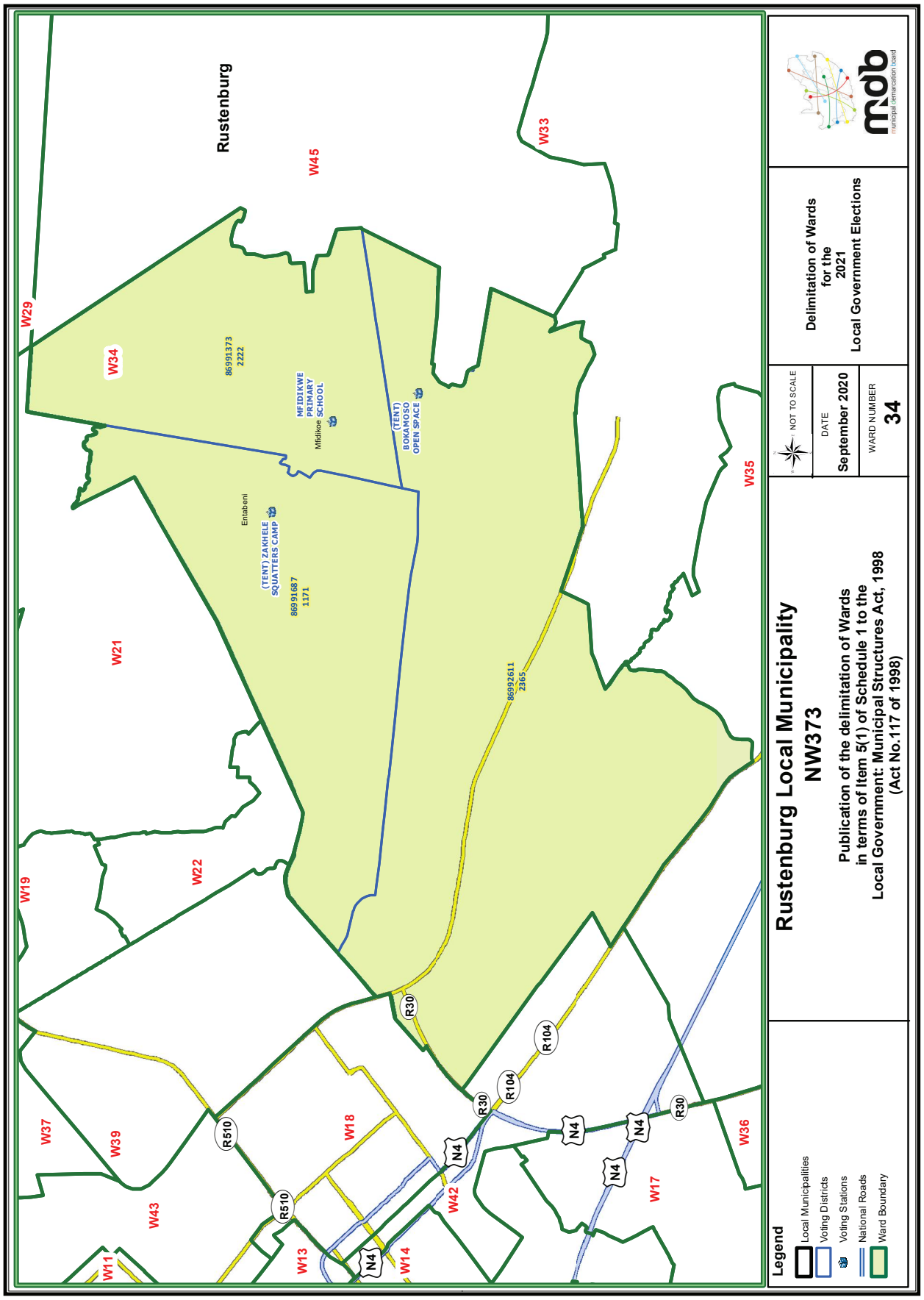
Rustenburg
W29
W34
W45
W33
W21
W22
W19
W35
W37
W39
W43
W18
W42
W17
W36
W11
W13
W14
W30
W31
W32
W38
W40
W41
W44
W46
W47
W48
W49
W50
W51
W52
W53
W54
W55
W56
W57
W58
W59
W60
W61
W62
W63
W64
W65
W66
W67
W68
W69
W70
W71
W72
W73
W74
W75
W76
W77
W78
W79
W80
W81
W82
W83
W84
W85

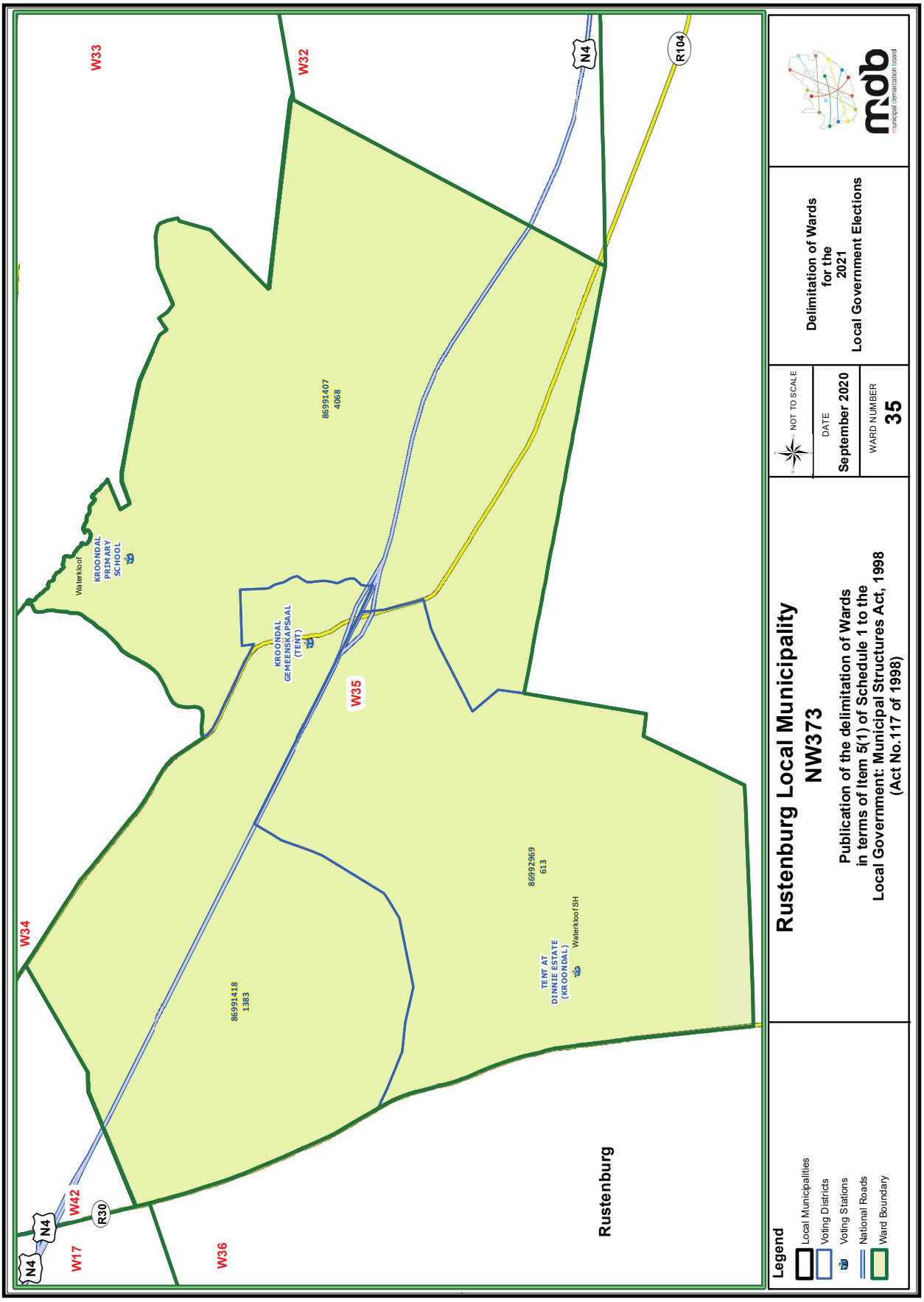
Rustenburg Local Municipality
NW373
Publication of the delimitation of Wards
in terms of Item 5(1) of Schedule 1 to the
Local Government: Municipal Structures Act, 1998
(Act No.117 of 1998)
Delimitation of Wards
for the
2021
Local Government Elections
NOT TO SCALE
DATE
September 2020
WARD NUMBER
35
Legend
Local Municipalities
Voting Districts
Voting Stations
National Roads
Ward Boundary
Rustenburg
W33
W32
W34
W35
W36
W17
W42
N4
R30
R104
86991407
4068
86991418
1383
86992969
613
KROONDAL PRIMARY SCHOOL
Waterkloof
KROONDAL GEMEENSKAPSAAL (TENT)
TENT AT DINNIE ESTATE (KROONDAL)
Waterkloof SH

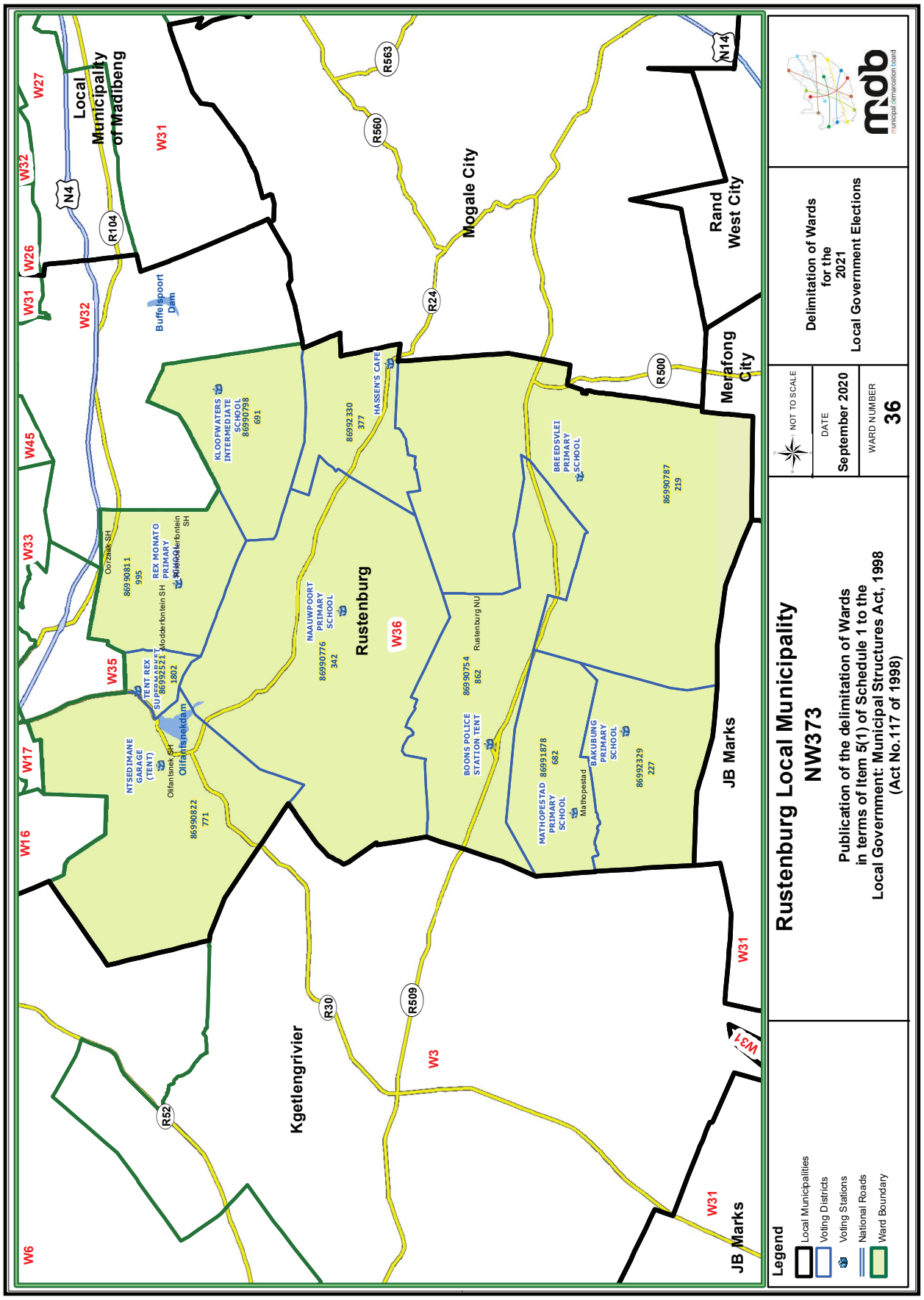
Rustenburg Local Municipality
NW373
Publication of the delimitation of Wards
in terms of Item 5(1) of Schedule 1 to the
Local Government: Municipal Structures Act, 1998
(Act No.117 of 1998)
Delimitation of Wards
for the
2021
Local Government Elections
NOT TO SCALE
DATE
September 2020
WARD NUMBER
36
Legend
Local Municipalities
Voting Districts
Voting Stations
National Roads
Ward Boundary
Local Municipality of Madibeng
Mogale City
Rand West City
Merafong City
JB Marks
Kgetlengrivier
Rustenburg
Buffelspoort Dam
Olifantsnekdam
KLOOFWATERS INTERMEDIATE SCHOOL 86990798 691
HASSEN'S CAFE 86992330 377
BREEDSVLEI PRIMARY SCHOOL 86990787 219
REX MONATO PRIMARY SCHOOL 86990811 995
NAAUWPOORT PRIMARY SCHOOL 86990776 342
BOONS POLICE STATION TENT 86990754 862
MATHOPESTAD PRIMARY SCHOOL 86991878 682
BAKUBUNG PRIMARY SCHOOL 86992329 227
NTSEDIMANE GARAGE (TENT) 86990822 771
Oorzaak SH
Modderfontein SH
Olifantsnek SH
Rustenburg NU
Mathopestad
W6
W3
W31
W32
W35
W36
W17
W16
W33
W45
W26
W27
N4
N14
R104
R563
R560
R24
R500
R30
R509
R52

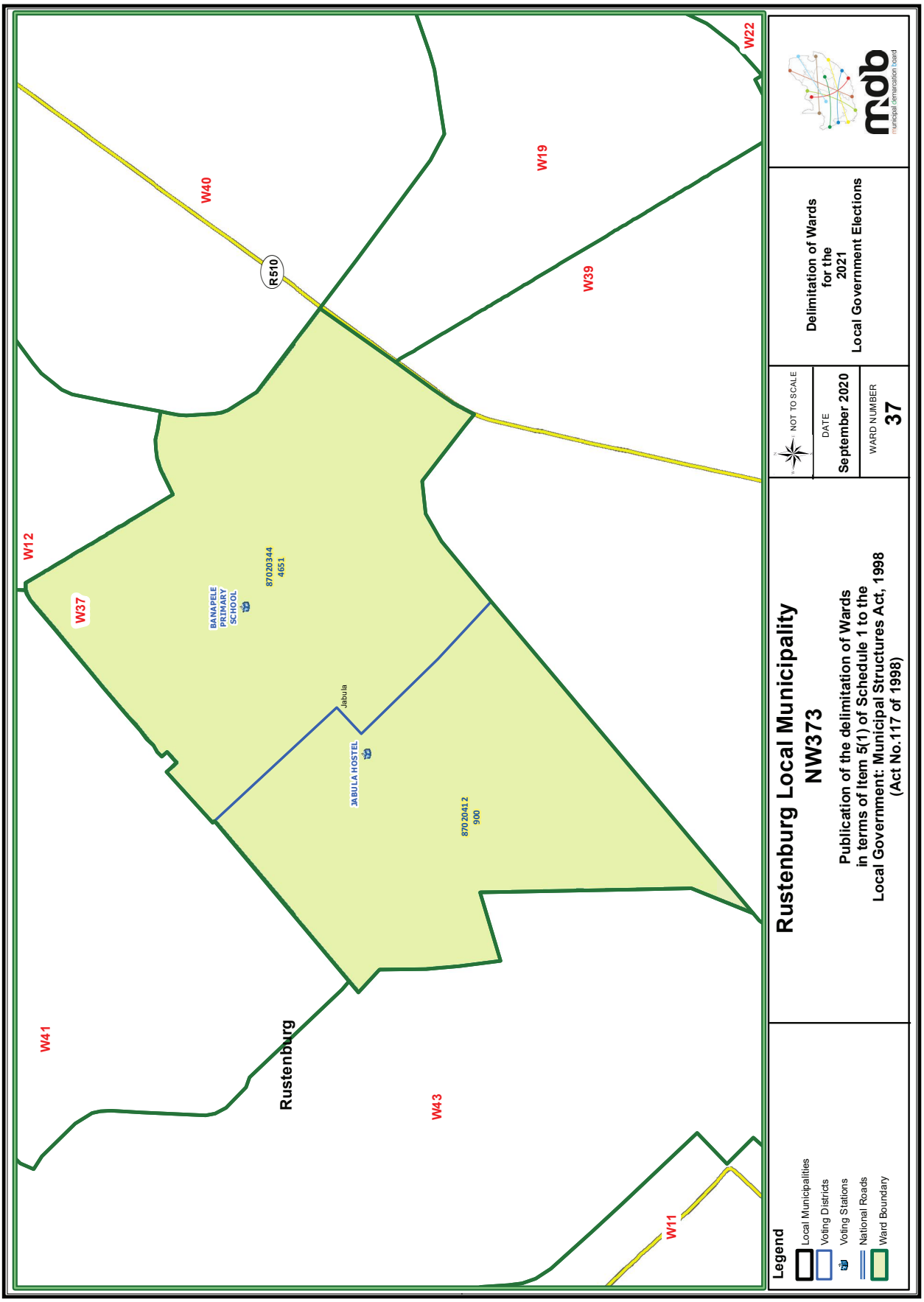
W22
W40
W19
R510
W39
W12
W37
BANAPELE PRIMARY SCHOOL
87020344 4651
Jabula
JABULA HOSTEL
87020412 900
Rustenburg
W41
W43
W11
Legend
Local Municipalities
Voting Districts
Voting Stations
National Roads
Ward Boundary
Rustenburg Local Municipality
NW373
Publication of the delimitation of Wards in terms of Item 5(1) of Schedule 1 to the Local Government: Municipal Structures Act, 1998 (Act No.117 of 1998)
NOT TO SCALE
DATE
September 2020
WARD NUMBER
37
Delimitation of Wards for the 2021 Local Government Elections
mdb
municipal demarcation board

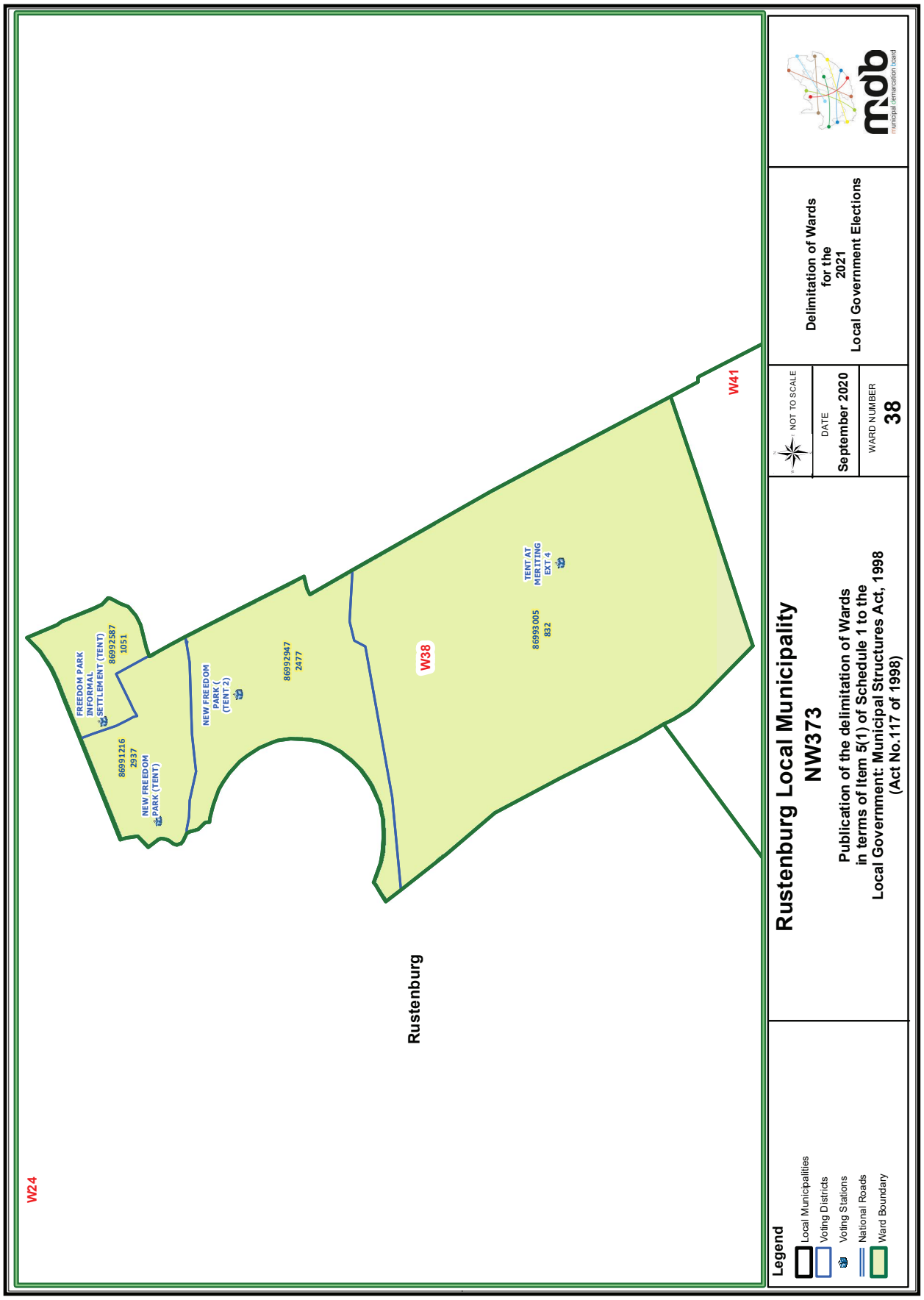
W24
W38
W41
Rustenburg
FREEDOM PARK INFORMAL SETTLEMENT (TENT)
86992587
1051
NEW FREEDOM PARK (TENT)
86991216
2937
NEW FREEDOM PARK ((TENT 2)
86992947
2477
TENT AT MERITTING EXT 4
86993005
832
Legend
Local Municipalities
Voting Districts
Voting Stations
National Roads
Ward Boundary
Rustenburg Local Municipality
NW373
Publication of the delimitation of Wards
in terms of Item 5(1) of Schedule 1 to the
Local Government: Municipal Structures Act, 1998
(Act No.117 of 1998)
NOT TO SCALE
DATE
September 2020
WARD NUMBER
38
Delimitation of Wards
for the
2021
Local Government Elections
municipal demarcation board

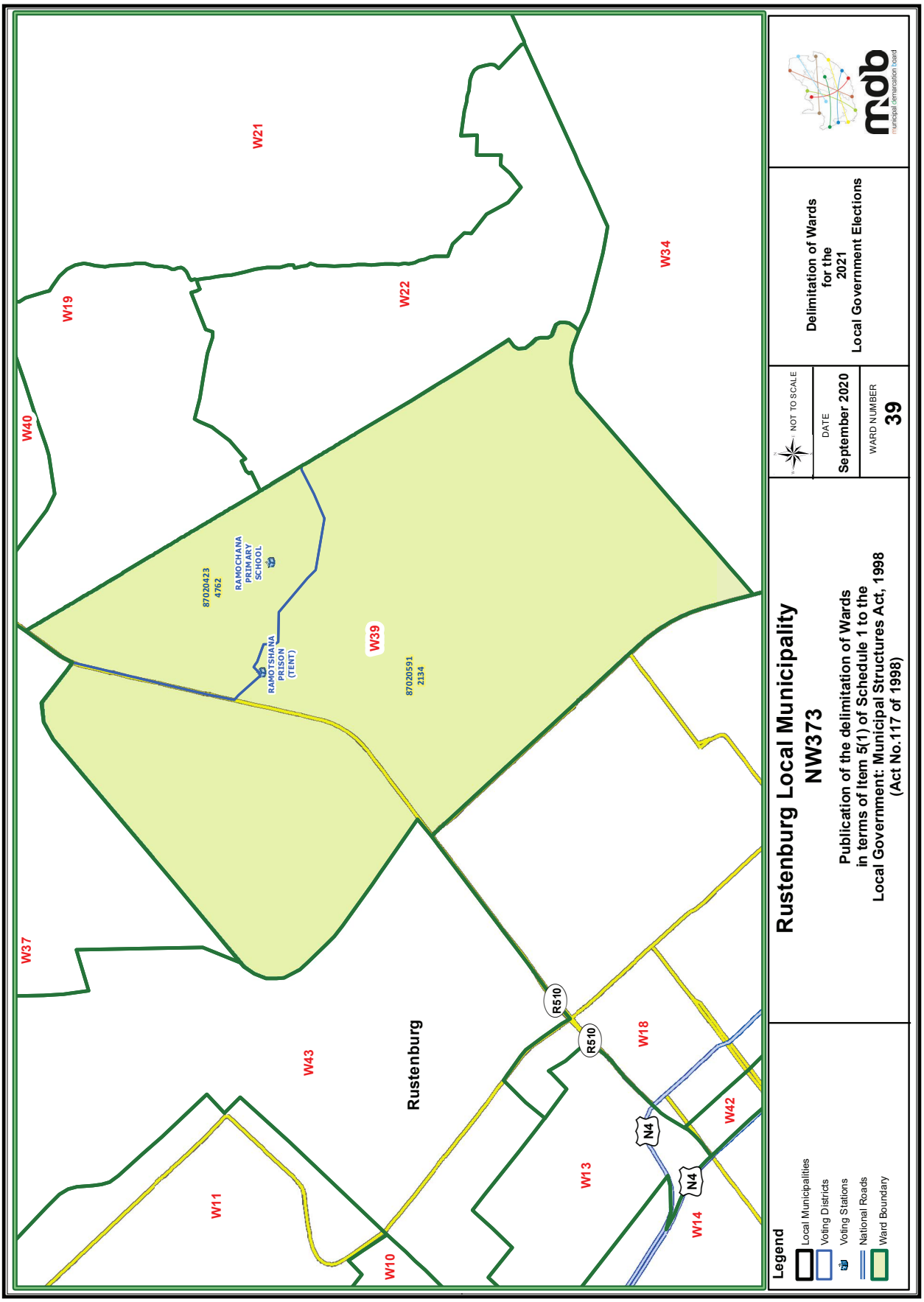
W21
W19
W22
W34
W40
W39
W37
W43
W18
W42
W11
W13
W14
W10
Rustenburg
R510
R510
N4
N4
RAMOCHANA PRIMARY SCHOOL
87020423 4762
RAMOTSHANA PRISON (TENT)
87020591 2134
Legend
Local Municipalities
Voting Districts
Voting Stations
National Roads
Ward Boundary
Rustenburg Local Municipality
NW373
Publication of the delimitation of Wards in terms of Item 5(1) of Schedule 1 to the Local Government: Municipal Structures Act, 1998 (Act No.117 of 1998)
NOT TO SCALE
DATE
September 2020
WARD NUMBER
39
Delimitation of Wards for the 2021 Local Government Elections
municipal demarcation board

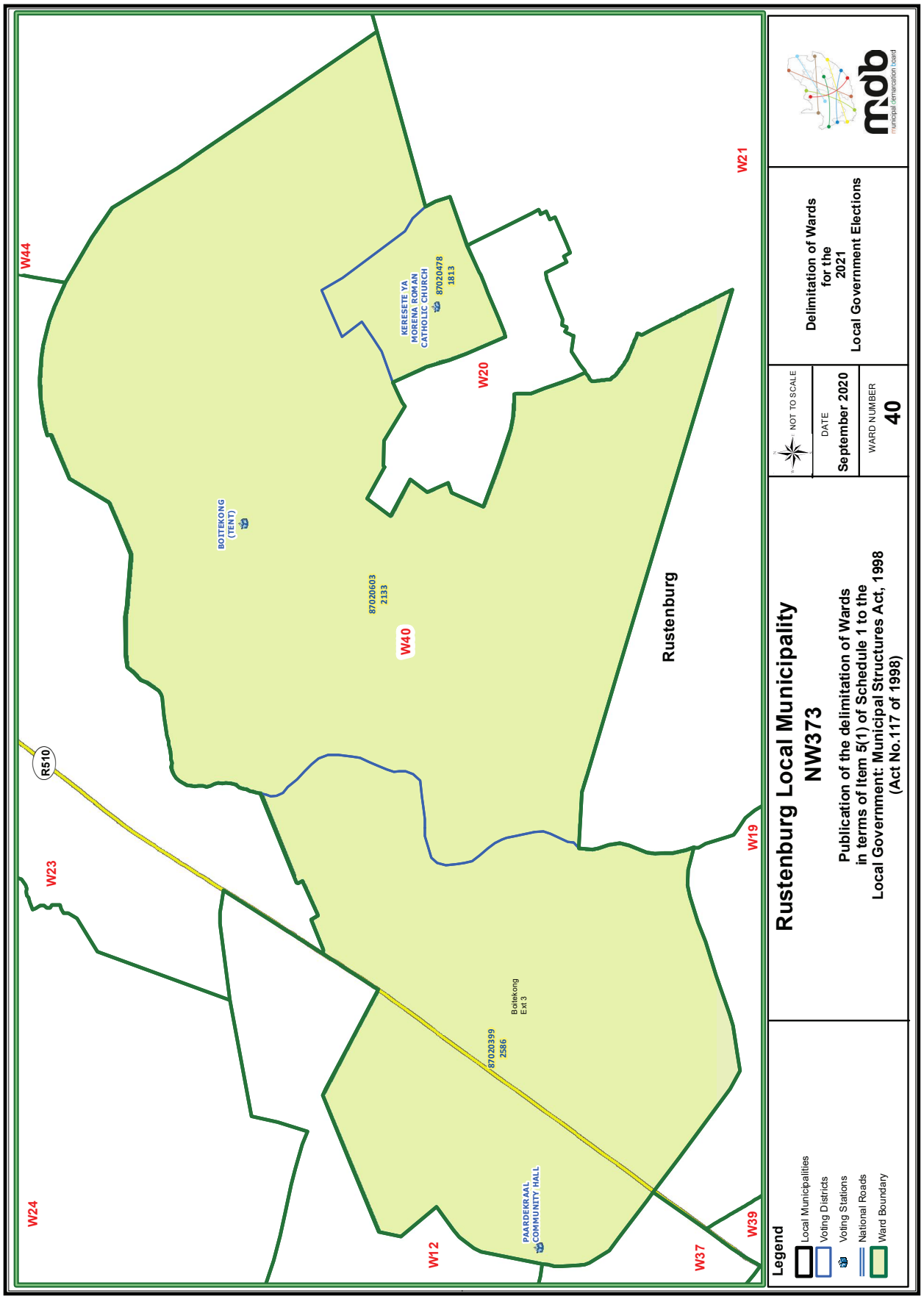
Rustenburg Local Municipality
NW373
Publication of the delimitation of Wards
in terms of Item 5(1) of Schedule 1 to the
Local Government: Municipal Structures Act, 1998
(Act No.117 of 1998)
Delimitation of Wards
for the
2021
Local Government Elections
NOT TO SCALE
DATE
September 2020
WARD NUMBER
40
Legend
Local Municipalities
Voting Districts
Voting Stations
National Roads
Ward Boundary
Rustenburg
W44
W21
W20
W40
W23
W24
W12
W37
W39
W19
R510
KERESETE YA MORENA ROMAN CATHOLIC CHURCH
87020478
1813
BOITEKONG (TENT)
87020603
2133
Boitekong Ext 3
87020399
2586
PAARDEKRAAL COMMUNITY HALL

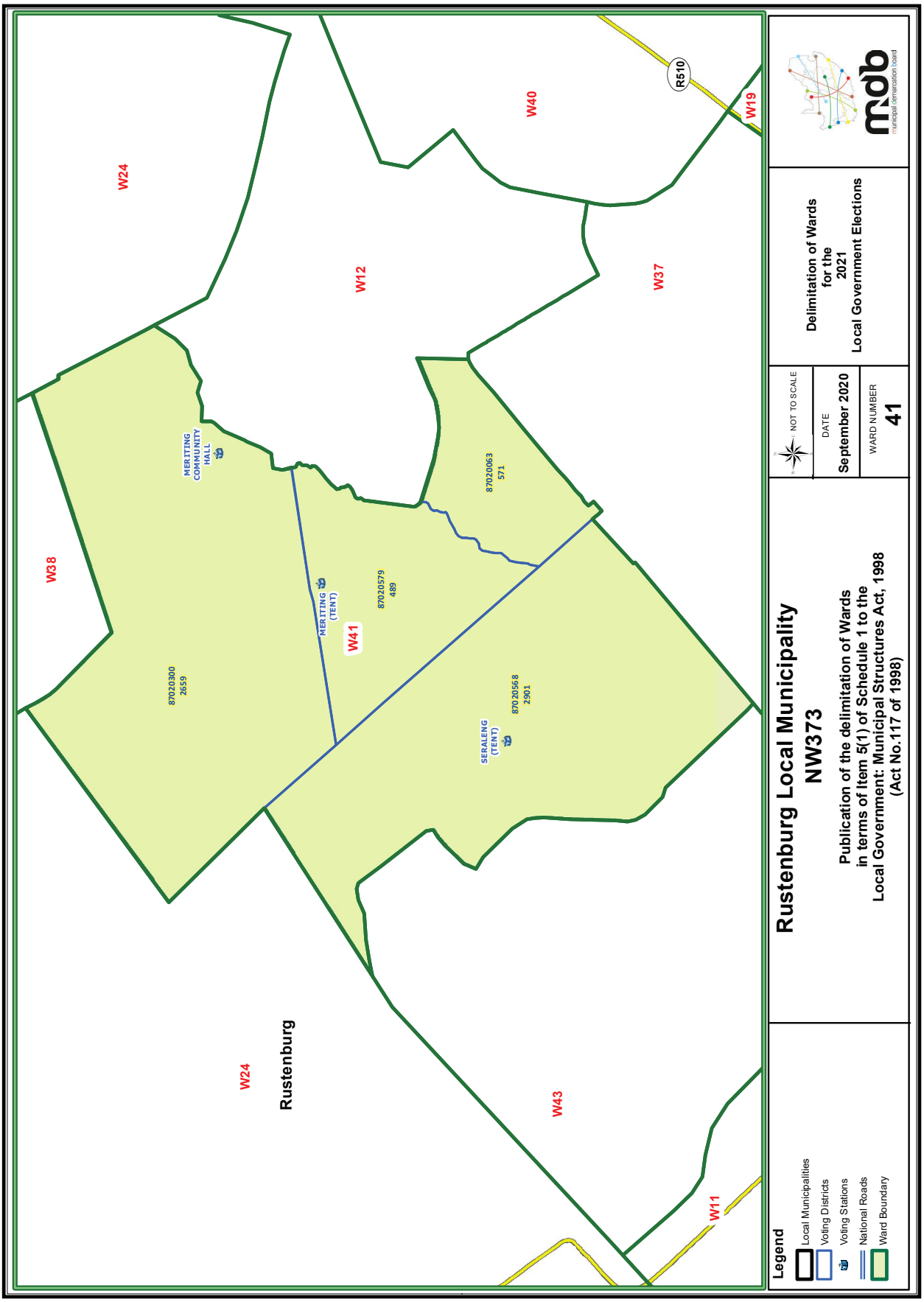
W24
W40
R510
W19
W12
W37
W38
MERITING COMMUNITY HALL
87020063 571
MERITING (TENT)
87020579 489
W41
87020300 2659
87020568 2901
SERALENG (TENT)
W24
Rustenburg
W43
W11
Legend
Local Municipalities
Voting Districts
Voting Stations
National Roads
Ward Boundary
Rustenburg Local Municipality
NW373
Publication of the delimitation of Wards in terms of Item 5(1) of Schedule 1 to the Local Government: Municipal Structures Act, 1998 (Act No.117 of 1998)
NOT TO SCALE
DATE
September 2020
WARD NUMBER
41
Delimitation of Wards for the 2021 Local Government Elections
municipal demarcation board

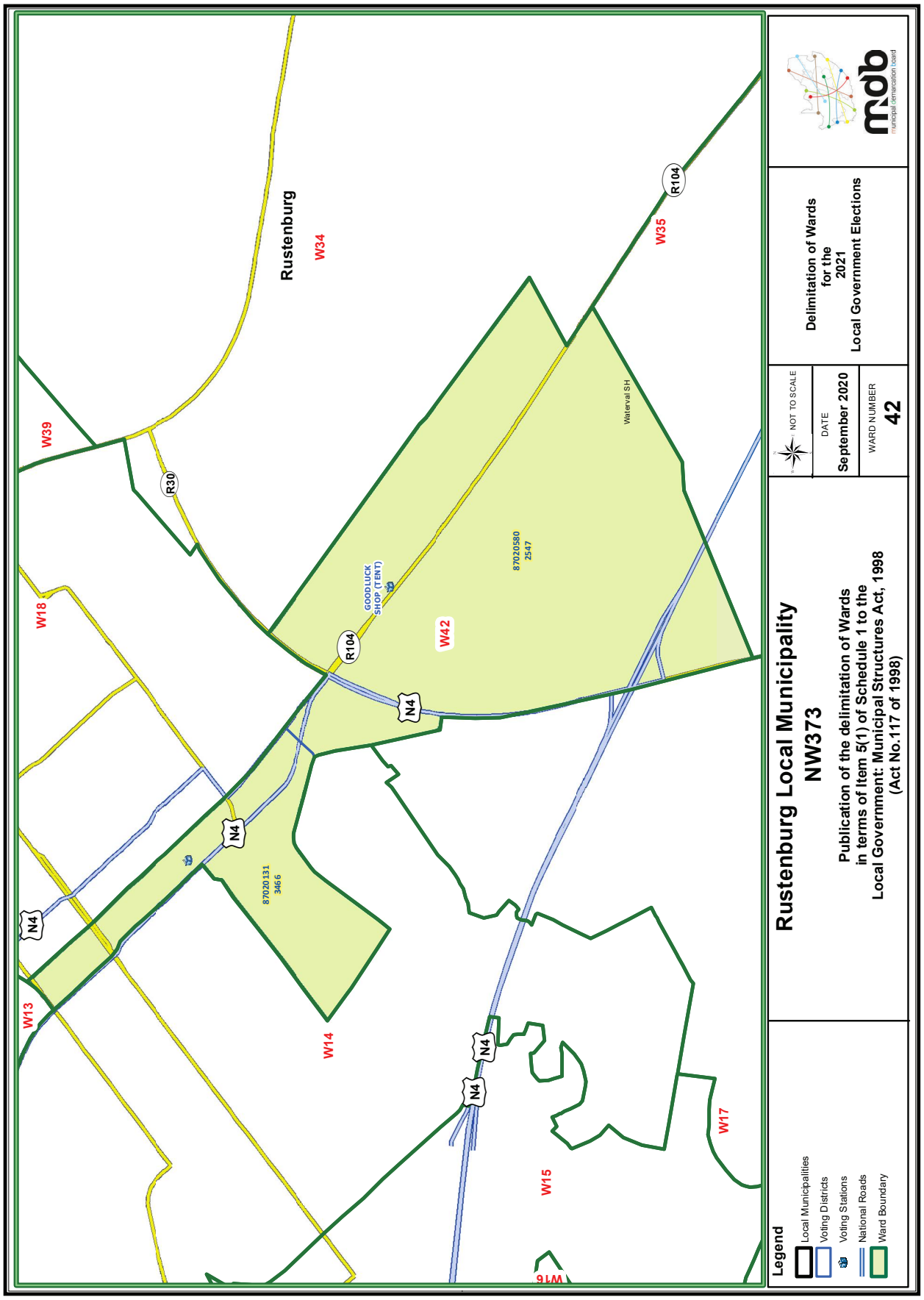
Rustenburg
W34
W35
W39
W18
W13
W14
W15
W16
W17
W42
R30
R104
N4
GOODLUCK SHOP (TENT)
87020580 2547
87020131 3466
Waterval SH
Legend
Local Municipalities
Voting Districts
Voting Stations
National Roads
Ward Boundary
Rustenburg Local Municipality
NW373
Publication of the delimitation of Wards in terms of Item 5(1) of Schedule 1 to the Local Government: Municipal Structures Act, 1998 (Act No.117 of 1998)
NOT TO SCALE
DATE
September 2020
WARD NUMBER
42
Delimitation of Wards for the 2021 Local Government Elections
municipal demarcation board

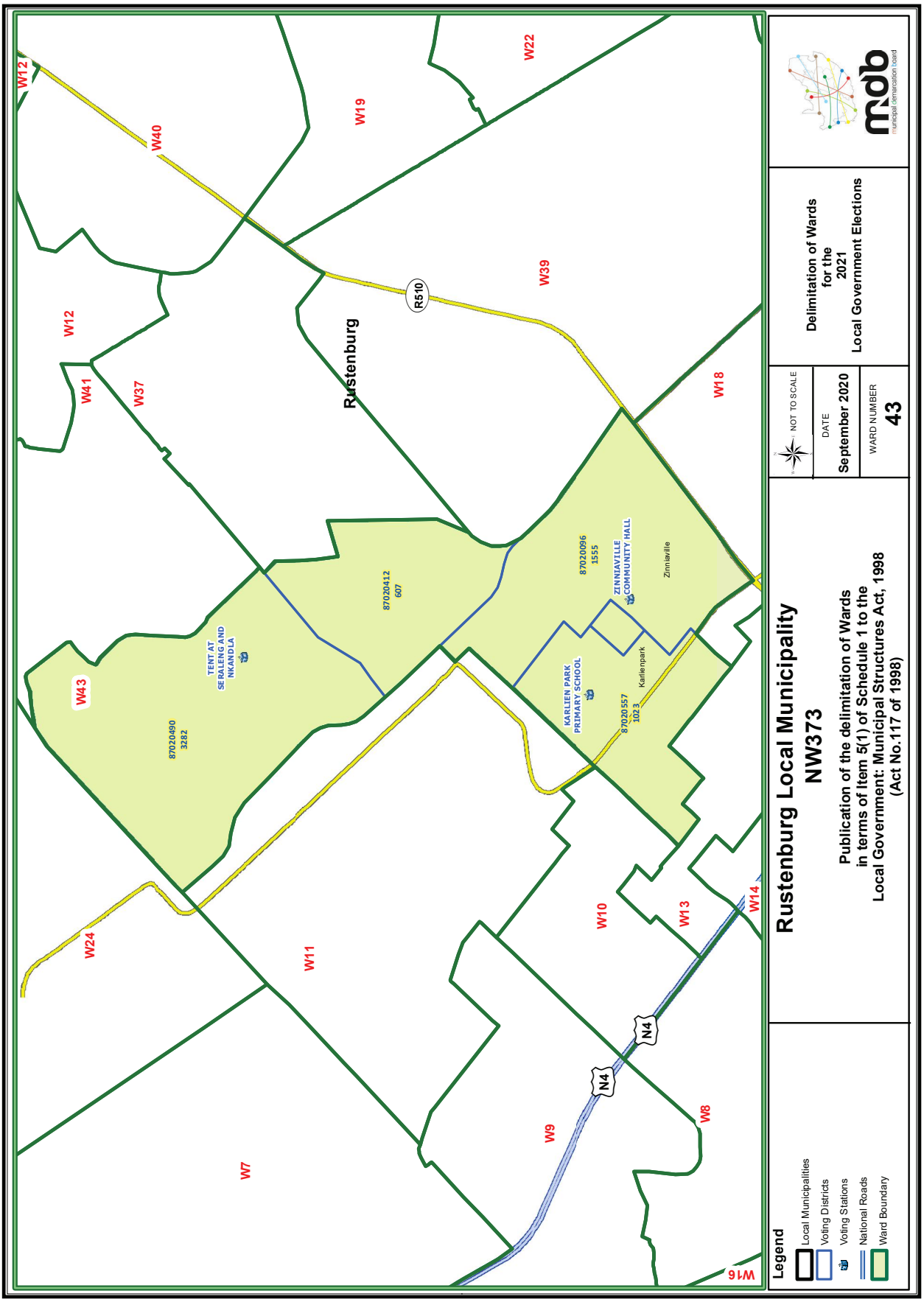
Rustenburg Local Municipality
NW373
Publication of the delimitation of Wards in terms of Item 5(1) of Schedule 1 to the Local Government: Municipal Structures Act, 1998 (Act No.117 of 1998)
NOT TO SCALE
DATE
September 2020
WARD NUMBER
43
Delimitation of Wards for the 2021 Local Government Elections
mdb
municipal demarcation board
Legend
Local Municipalities
Voting Districts
Voting Stations
National Roads
Ward Boundary
Rustenburg
R510
N4
N4
W7
W8
W9
W10
W11
W12
W13
W14
W16
W18
W19
W22
W24
W37
W39
W40
W41
W43
TENT AT SERALENG AND NKANDLA
87020490 3282
87020412 607
KARLIEN PARK PRIMARY SCHOOL
87020557 1023
Karlienpark
ZINNIAVILLE COMMUNITY HALL
87020096 1555
Zinniaville

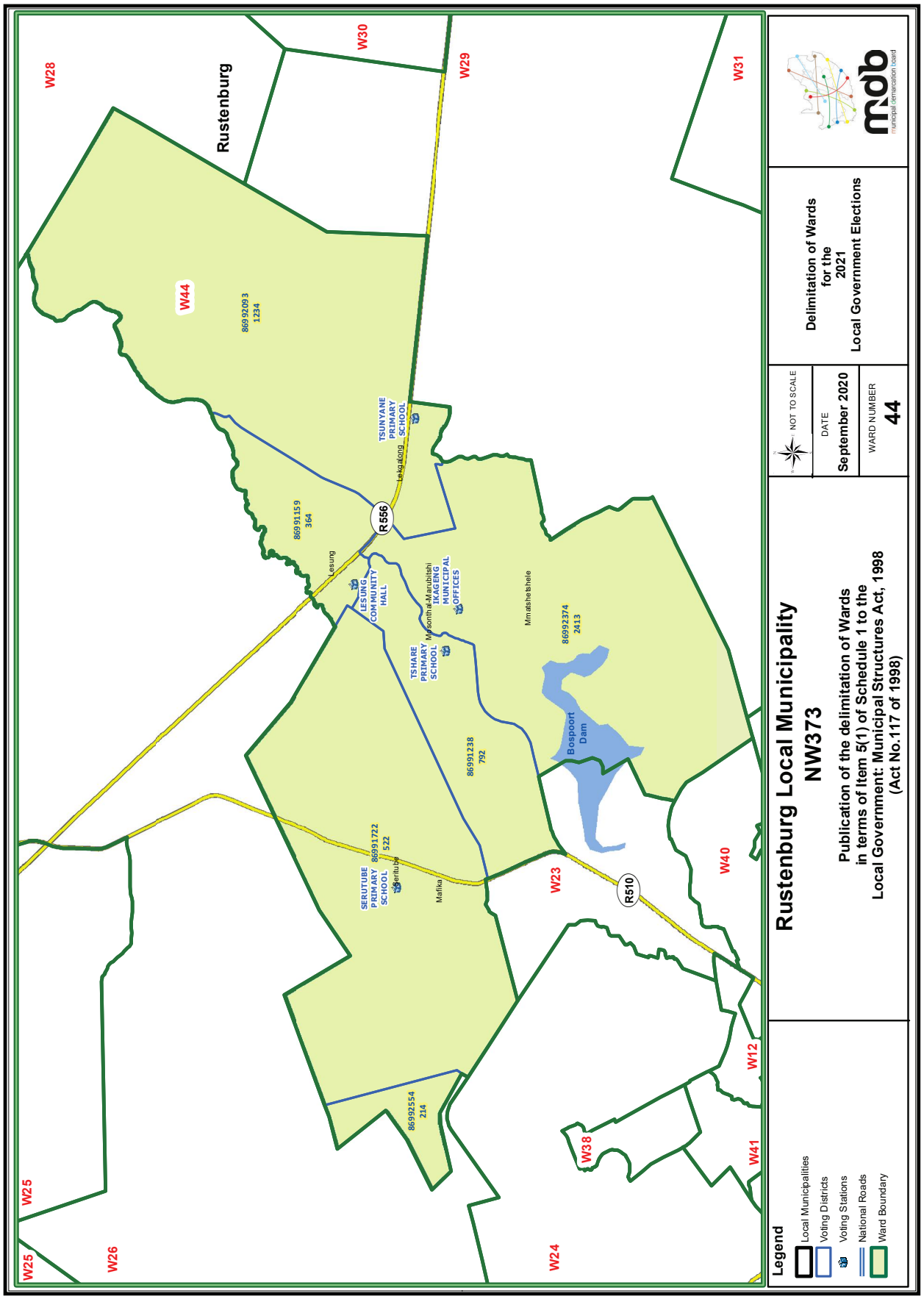
Rustenburg Local Municipality
NW373
Publication of the delimitation of Wards in terms of Item 5(1) of Schedule 1 to the Local Government: Municipal Structures Act, 1998 (Act No.117 of 1998)
NOT TO SCALE
DATE
September 2020
WARD NUMBER
44
Delimitation of Wards for the 2021 Local Government Elections
mdb municipal demarcation board
Legend
Local Municipalities
Voting Districts
Voting Stations
National Roads
Ward Boundary
Rustenburg
W28
W30
W29
W31
W44
86992093 1234
TSUNYANE PRIMARY SCHOOL
Lekgalong
R556
86991159 364
Lesung
LESUNG COMMUNITY HALL
Masonthal-Marubishi
IKAGENG MUNICIPAL OFFICES
TSHARE PRIMARY SCHOOL
Mmatshelshele
86992374 2413
Bospoort Dam
86991238 792
SERUTUBE PRIMARY SCHOOL
86991722 522
Serutube
Mafika
W23
R510
W40
W12
W38
W41
86992554 214
W25
W26
W24

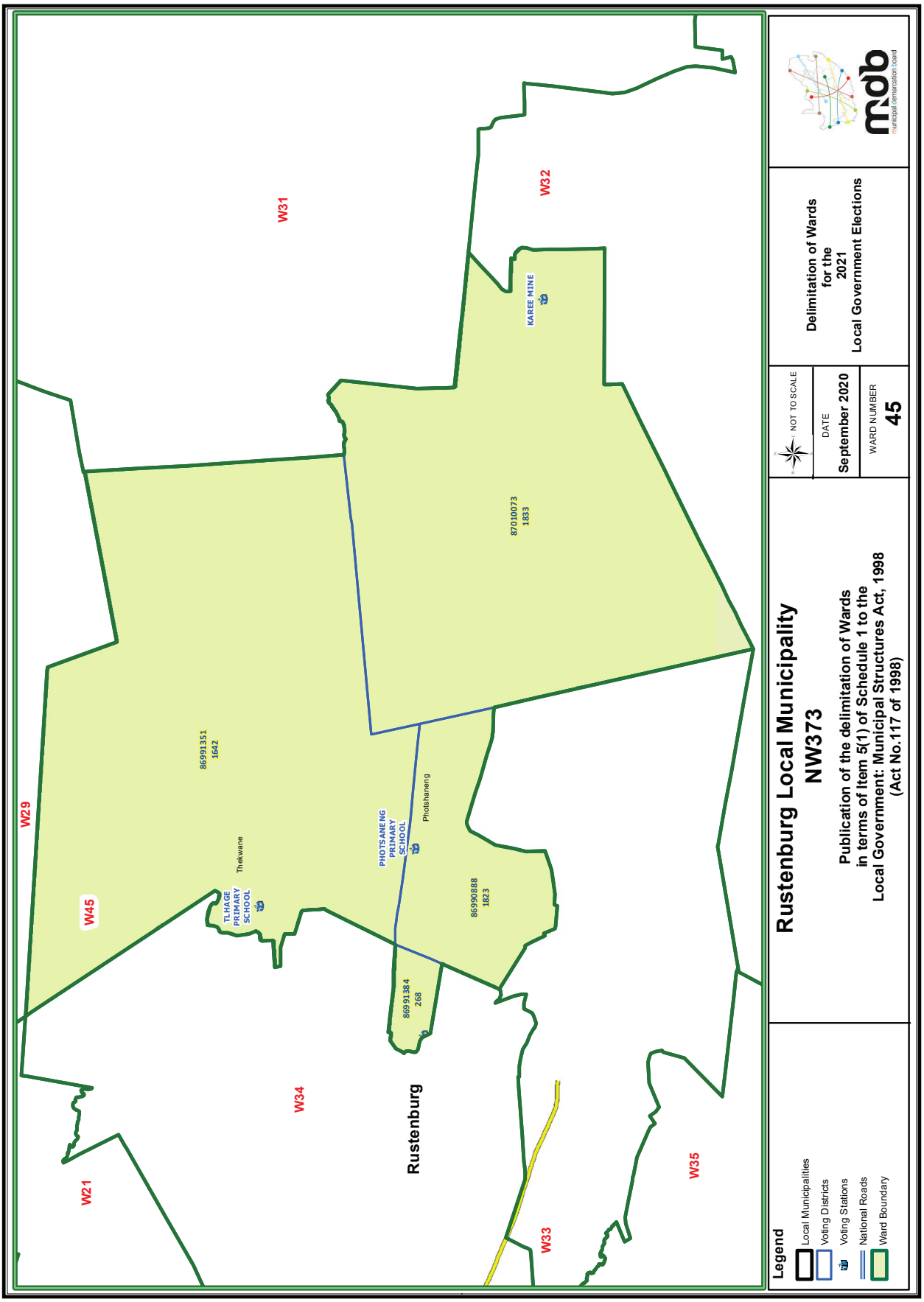
W31
W32
W29
W45
W21
W34
W33
W35
KAREE MINE
87010073
1833
86991351
1642
Thekwane
TLHAGE PRIMARY SCHOOL
PHOTSANENG PRIMARY SCHOOL
Photshaneng
86990888
1823
86991384
268
Rustenburg
Rustenburg Local Municipality
NW373
Publication of the delimitation of Wards
in terms of Item 5(1) of Schedule 1 to the
Local Government: Municipal Structures Act, 1998
(Act No.117 of 1998)
NOT TO SCALE
DATE
September 2020
WARD NUMBER
45
Delimitation of Wards
for the
2021
Local Government Elections
mdb
municipal demarcation board
Legend
Local Municipalities
Voting Districts
Voting Stations
National Roads
Ward Boundary

NORTH WEST PROVINCE

GENERAL NOTICE

MUNICIPAL DEMARCATION BOARD : DELIMITATION OF MUNICIPAL WARDS IN TERMS OF THE LOCAL GOVERNMENT : MUNICIPAL STRUCTURES ACT, 1998.

Kgetlengrivier Local Municipality

NW374

In terms of Item 5 (1) of Schedule 1 to the Local Government: Municipal Structures Act, 1998 (Act No. 117 of 1998) (the Act) the Municipal Demarcation Board hereby publishes its delimitation of wards for the above-mentioned municipality. Particulars of the delimitation are listed in the Schedule.

In terms of Item 5 (2) of Schedule 1 to the Act, any person aggrieved by the delimitation may, within 14 days of publication of this notice, submit objections in writing to:

The Municipal Demarcation Board
Private Bag X123
Centurion
0046

Fax: 086 5248643
Email: registry@demarcation.org.za

The attached form MDB 5 must please be used to object. The form is also available on www.demarcation.org.za.

MR THABO MANYONI
CHAIRPERSON: MUNICIPAL DEMARCATION BOARD

In terms of section 18(3) of the Local Government: Municipal Structures Act, 1998 (Act 117 of 1998), the MEC responsible for local government has determined that the municipal council consists of **13** councillors.

After having consulted the Independent Electoral Commission, The Municipal Demarcation Board has delimited the municipality into **7** wards in terms of Schedule 1 of the Act.

The number of registered voters in each ward does not vary by more than fifteen percent from the norm. The norm was determined by dividing the total number of voters on the municipal segment of the national common voters roll, namely **22029** voters on 5 March 2019, by the number of wards in the municipality.

The schedule for each ward and a map of each ward is attached. In case of a discrepancy between the map and this schedule, the map will prevail. In case of a discrepancy between the map and this schedule, the map will prevail.

The ward numbers, the voting districts and voting stations in each ward, and the number of voters are as follows:

SCHEDULE

Ward 1 comprises of a total of 2806 **registered voters.**

MIN VOTERS 2675 **NORM** 3147 **MAX VOTERS** 3619

VOTING DISTRICT No.	VOTING STATION NAME	NUMBER OF VOTERS	SPLIT VD
86991924	HELAM RECREATION CLUB	180	Y
87030019	KGETLENG PRIMARY SCHOOL	2038	
87030042	UNITING REFORM CHURCH	588	

Ward 2 comprises of a total of 2979 **registered voters.**

MIN VOTERS 2675 **NORM** 3147 **MAX VOTERS** 3619

VOTING DISTRICT No.	VOTING STATION NAME	NUMBER OF VOTERS	SPLIT VD
86992475	KWAGGASHOEK VOTING STATION	62	
87030031	KGALALELO DAYCARE CENTRE	1465	
87030020	REEBONE SECONDARY SCHOOL	592	
86990743	SWARTRUGGENS COMBINED SCHOOL	628	
86990675	RADIKWEGA VOTING STATION	212	
86991924	HELAM RECREATION CLUB	10	Y
86991924	HELAM RECREATION CLUB	10	Y

Ward 3 comprises of a total of 3386 **registered voters.**

MIN VOTERS 2675 **NORM** 3147 **MAX VOTERS** 3619

VOTING DISTRICT No.	VOTING STATION NAME	NUMBER OF VOTERS	SPLIT VD
87040010	DERBY BOEREVEREENIGINGSAAL TENT	590	
87000027	KOSTER GEKOMBINEERDE SKOOL	550	Y
86990710	MUSHLENDOW FARM	217	
86990721	(TENT) GROENFONTEIN	130	
87040021	MAREMA COMBINE SCHOOL	1611	
86990765	MIDDELFONTEIN KONTANTWINKEL	288	

Ward 4 comprises of a total of 2866 **registered voters.**

MIN VOTERS 2675 **NORM** 3147 **MAX VOTERS** 3619

VOTING DISTRICT No.	VOTING STATION NAME	NUMBER OF VOTERS	SPLIT VD
87000049	POELANO FELLOWSHIP MINISTRY	1381	
87000016	KGALAGATSANE PRIMARY SCHOOL	1485	

Ward 5 comprises of a total of 3619 **registered voters.**

MIN VOTERS 2675 **NORM** 3147 **MAX VOTERS** 3619

VOTING DISTRICT No.	VOTING STATION NAME	NUMBER OF VOTERS	SPLIT VD
87000050	LESEDI EARLY LEARNING CENTRE	945	

87000061	GRACE MISSION CENTRE	1393	
87000072	OLD MPHE BANA RESOURCE CENTRE	598	
87000027	KOSTER GEKOMBINEERDE SKOOL	683	Y

Ward 6 comprises of a total of 3196 **registered voters.**

MIN VOTERS 2675 **NORM** 3147 **MAX VOTERS** 3619

VOTING DISTRICT No.	VOTING STATION NAME	NUMBER OF VOTERS	SPLIT VD
86992048	MAZISTA PRIMARY SCHOOL	827	
86990956	MOEDWIL HIGH SCHOOL	996	
86990934	HELPMEKAAR KONTANT WINKEL	308	
86990866	KOSTERDAM LAPA	418	
86990732	KGWELA	223	
86990967	TSHEDIMOSONG SCHOOL	424	

Ward 7 comprises of a total of 3177 **registered voters.**

MIN VOTERS 2675 **NORM** 3147 **MAX VOTERS** 3619

VOTING DISTRICT No.	VOTING STATION NAME	NUMBER OF VOTERS	SPLIT VD
87000038	METHODIST CHURCH	2502	
87000027	KOSTER GEKOMBINEERDE SKOOL	675	Y

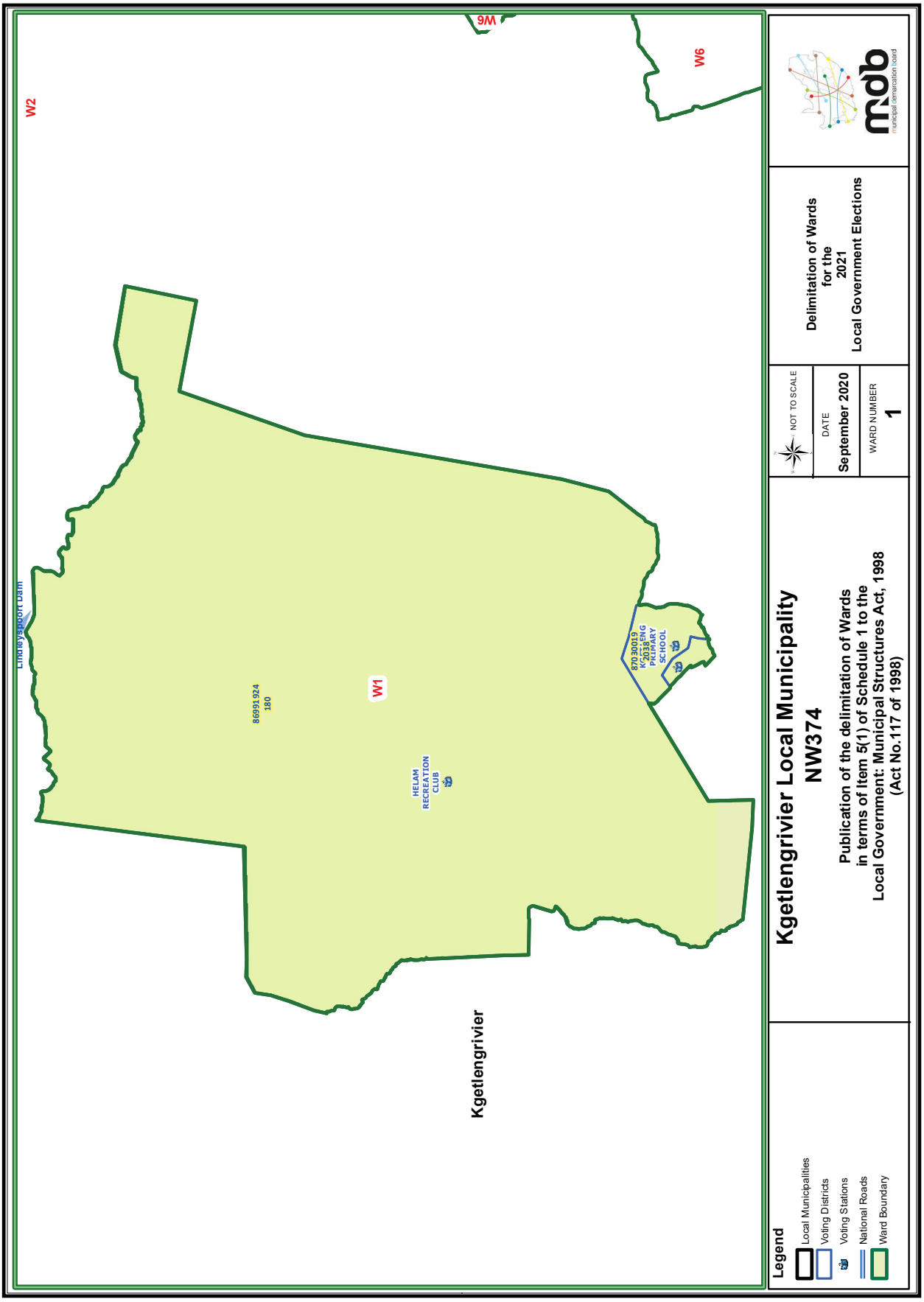
Kgetlengrivier Local Municipality
NW374
Publication of the delimitation of Wards
in terms of Item 5(1) of Schedule 1 to the
Local Government: Municipal Structures Act, 1998
(Act No.117 of 1998)
Delimitation of Wards
for the
2021
Local Government Elections
NOT TO SCALE
DATE
September 2020
WARD NUMBER
1
Legend
Local Municipalities
Voting Districts
Voting Stations
National Roads
Ward Boundary
Kgetlengrivier
W1
W2
W6
W6
Lindleyspoort Dam
86991924
180
HELAM
RECREATION
CLUB
87030019
2038
PRIMARY
SCHOOL

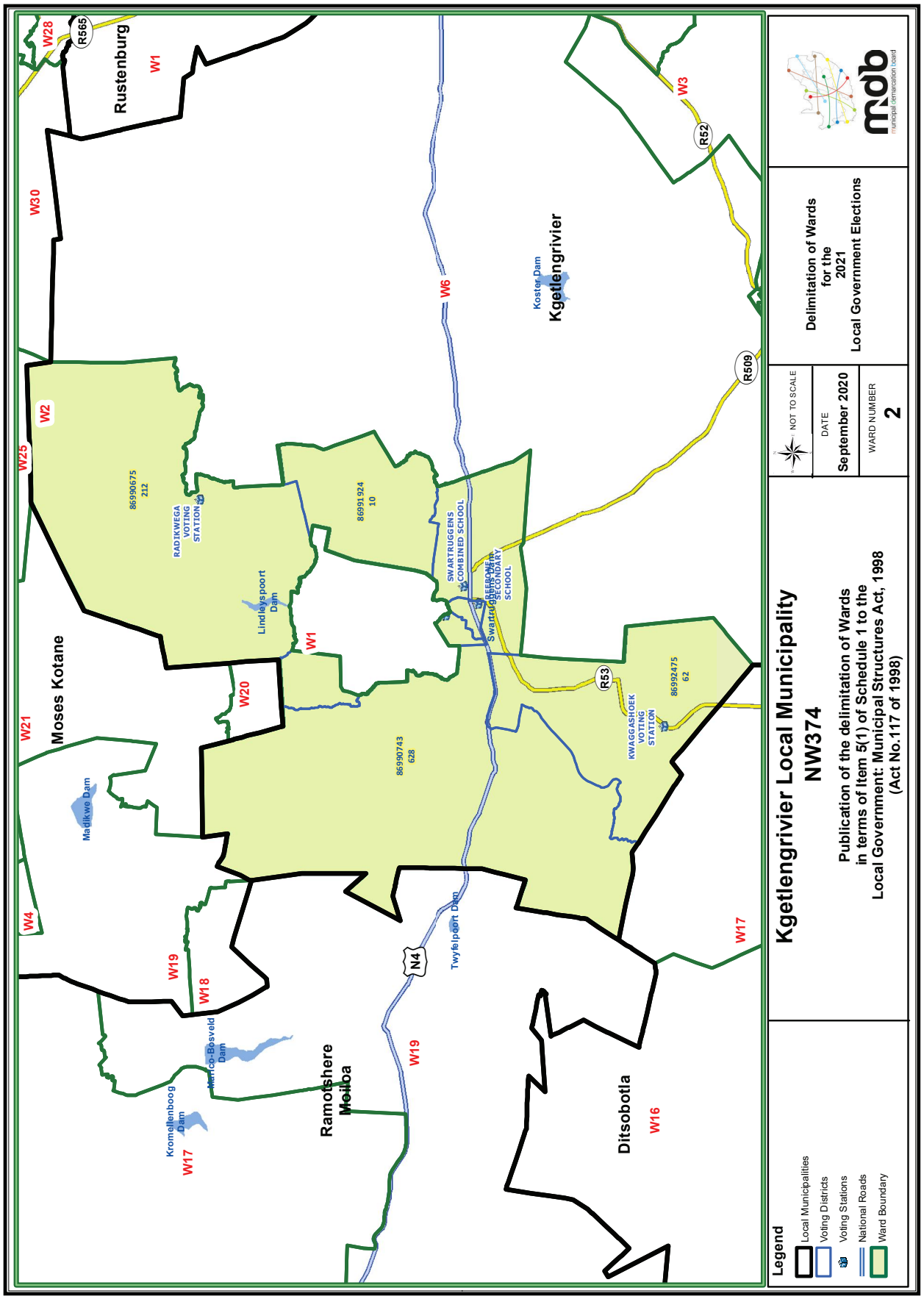
Rustenburg
Moses Kotane
Kgetlengrivier
Ramotshere Moiloa
Ditsobotla
W1
W2
W3
W4
W6
W16
W17
W18
W19
W20
W21
W25
W28
W30
R565
R52
R509
R53
N4
Madikwe Dam
Lindleyspoort Dam
Koster Dam
Marico-Bosveld Dam
Kromellenboog Dam
Twyfelpoort Dam
RADIKWEGA VOTING STATION
SWARTRUGGENS COMBINED SCHOOL
KWAGGASHOEK VOTING STATION
86990675 212
86991924 10
86990743 628
86992475 62
Legend
Local Municipalities
Voting Districts
Voting Stations
National Roads
Ward Boundary
Kgetlengrivier Local Municipality
NW374
Publication of the delimitation of Wards in terms of Item 5(1) of Schedule 1 to the Local Government: Municipal Structures Act, 1998 (Act No.117 of 1998)
NOT TO SCALE
DATE
September 2020
WARD NUMBER
2
Delimitation of Wards for the 2021 Local Government Elections
municipal demarcation board

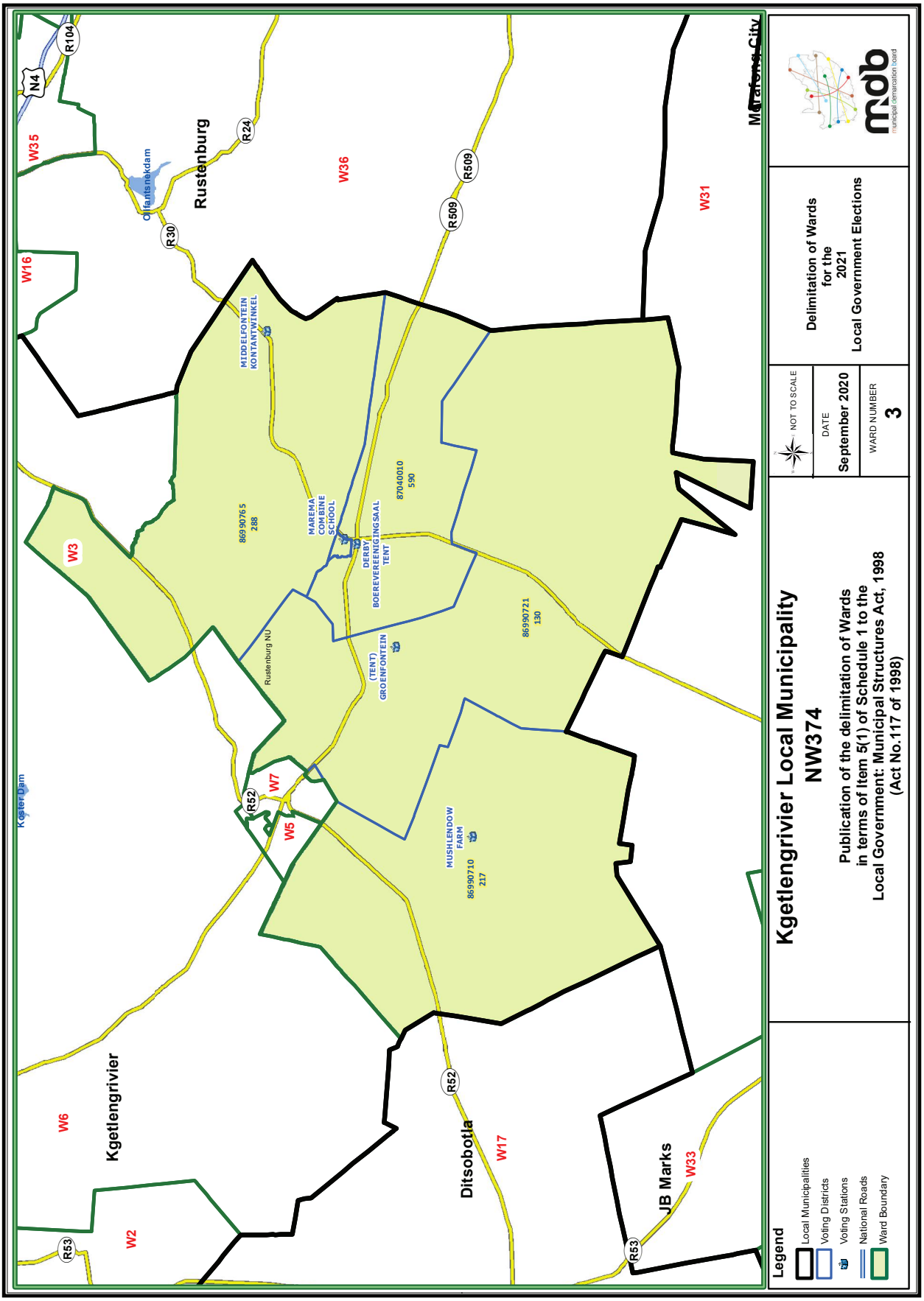
Kgetlengrivier Local Municipality
NW374
Publication of the delimitation of Wards in terms of Item 5(1) of Schedule 1 to the Local Government: Municipal Structures Act, 1998 (Act No.117 of 1998)
NOT TO SCALE
DATE
September 2020
WARD NUMBER
3
Delimitation of Wards for the 2021 Local Government Elections
mdb
municipal demarcation board
Legend
Local Municipalities
Voting Districts
Voting Stations
National Roads
Ward Boundary
Rustenburg
Kgetlengrivier
Ditsobotla
JB Marks
Madibeng City
Koster Dam
Olifantsnekdam
W1
W2
W3
W4
W5
W6
W7
W16
W17
W31
W33
W35
W36
R104
N4
R24
R30
R509
R52
R53
MIDDELFONTEIN KONTANTWINKEL
86990765 288
MAREMA COMBINE SCHOOL
DERBY BOEREVEREENIGINGSAAL TENT
87040010 590
(TENT) GROENFONTEIN
Rustenburg NU
86990721 130
MUSHLENDOW FARM
86990710 217

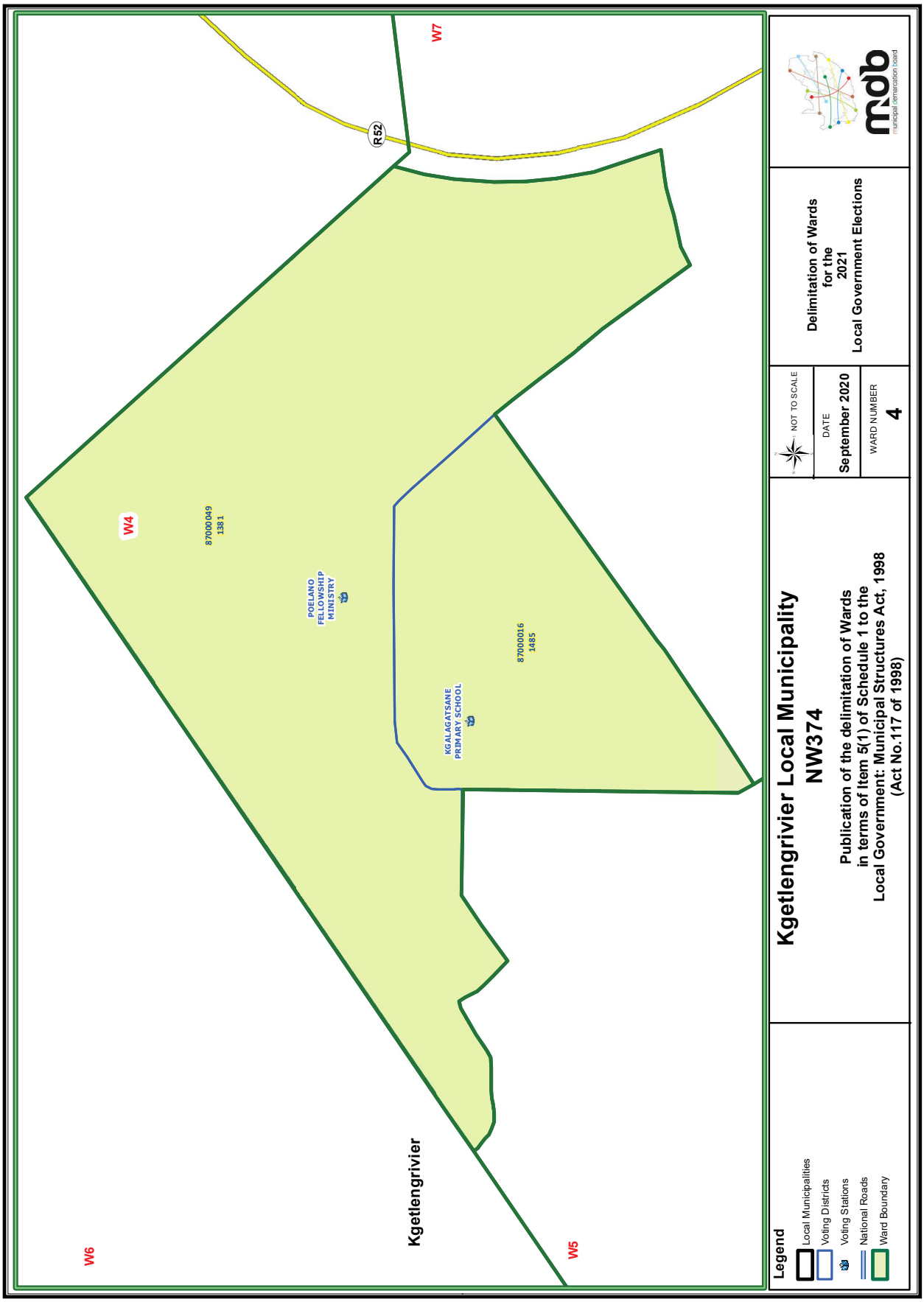
W7
R52
W4
87000049
138 1
POELANO
FELLOWSHIP
MINISTRY
87000016
1485
KGALAGATSANE
PRIMARY SCHOOL
Kgetlengrivier
W6
W5
Legend
Local Municipalities
Voting Districts
Voting Stations
National Roads
Ward Boundary
Kgetlengrivier Local Municipality
NW374
Publication of the delimitation of Wards
in terms of Item 5(1) of Schedule 1 to the
Local Government: Municipal Structures Act, 1998
(Act No.117 of 1998)
NOT TO SCALE
DATE
September 2020
WARD NUMBER
4
Delimitation of Wards
for the
2021
Local Government Elections
municipal demarcation board

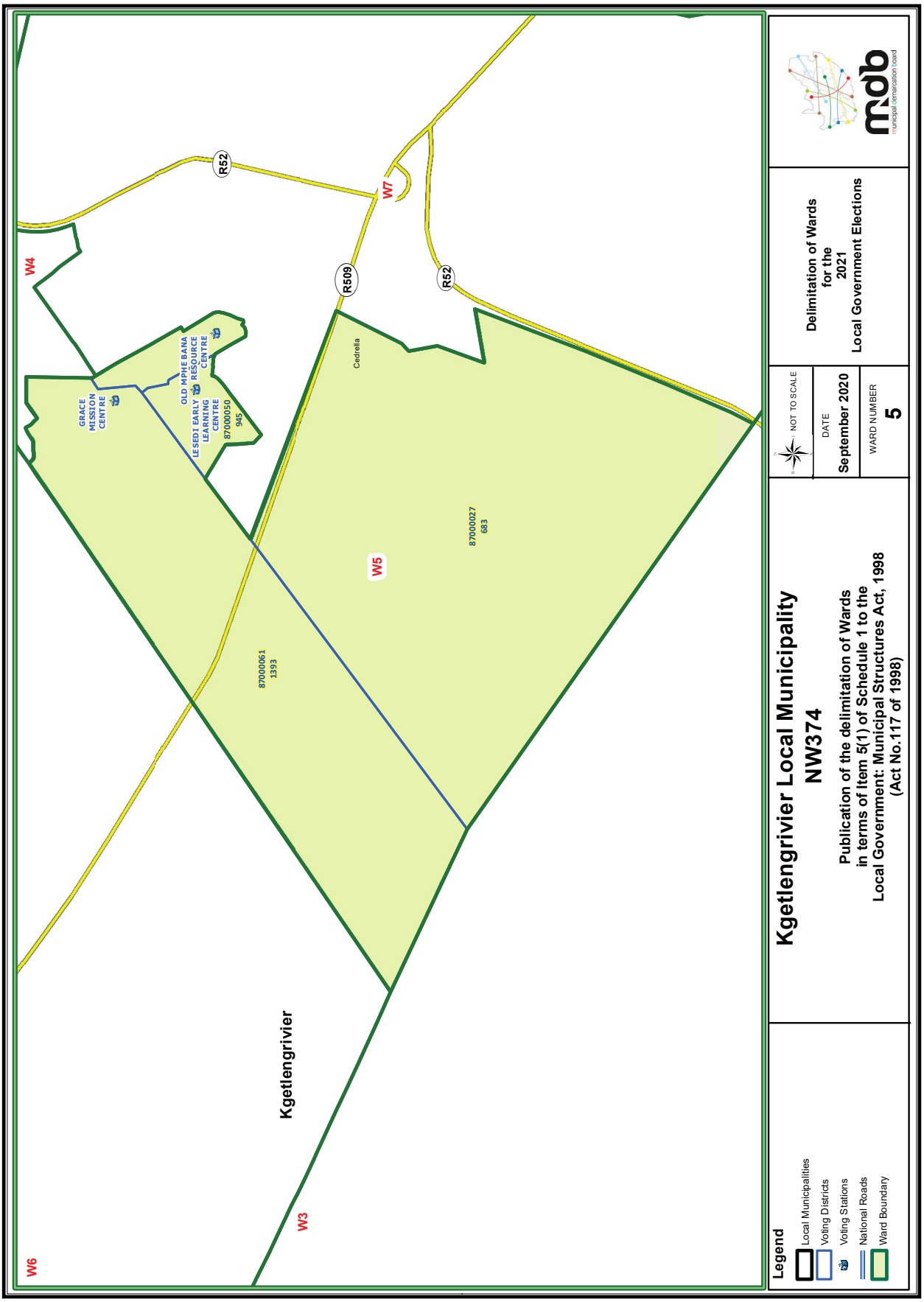
W4
W7
R52
R509
R52
W5
W3
W6
Kgetlengrivier
Cedrella
GRACE MISSION CENTRE
OLD MPHE BANA RESOURCE CENTRE
LESEDI EARLY LEARNING CENTRE
87000050 945
87000027 683
87000061 1393
Legend
Local Municipalities
Voting Districts
Voting Stations
National Roads
Ward Boundary
Kgetlengrivier Local Municipality
NW374
Publication of the delimitation of Wards in terms of Item 5(1) of Schedule 1 to the Local Government: Municipal Structures Act, 1998 (Act No.117 of 1998)
NOT TO SCALE
DATE
September 2020
WARD NUMBER
5
Delimitation of Wards for the 2021 Local Government Elections
municipal demarcation board

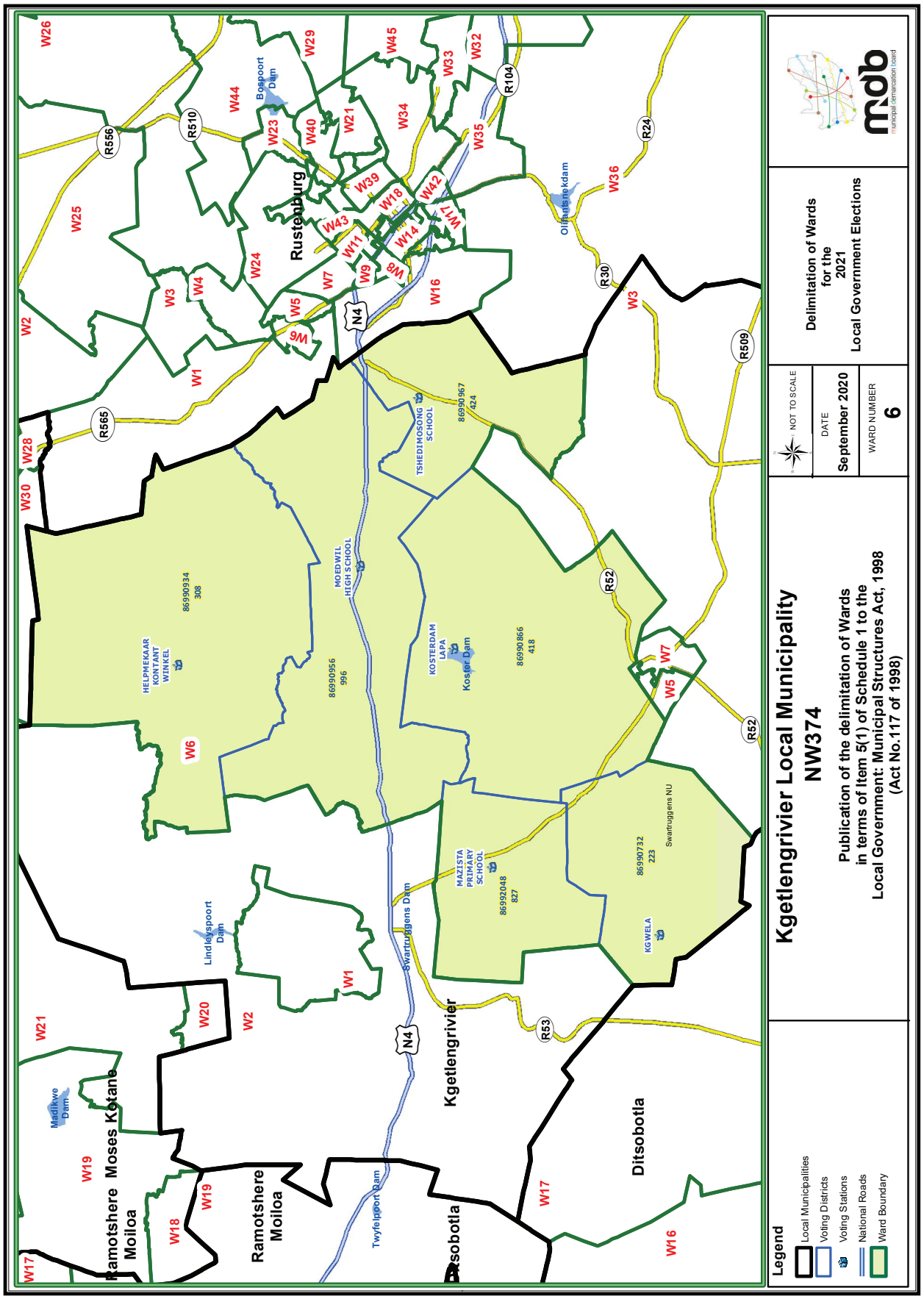
Kgetlengrivier Local Municipality
NW374
Publication of the delimitation of Wards in terms of Item 5(1) of Schedule 1 to the Local Government: Municipal Structures Act, 1998 (Act No.117 of 1998)
NOT TO SCALE
DATE
September 2020
WARD NUMBER
6
Delimitation of Wards for the 2021 Local Government Elections
mdb
municipal demarcation board
Legend
Local Municipalities
Voting Districts
Voting Stations
National Roads
Ward Boundary
Ramotshere Moiloa
Kgetlengrivier
Ditsobotla
Rustenburg
Olifantsnekdam
Bospoort Dam
Medikwe Dam
Lindleyspoort Dam
Swartruggens Dam
Twyfelpoort Dam
Koster Dam
TSHEDIMOSONG SCHOOL
MOEDWIL HIGH SCHOOL
HELPMEKAAR KONTANT WINKEL
KOSTERDAM LAPA
MAZISTA PRIMARY SCHOOL
KGWELA
Swartruggens NU
R556
R510
R565
R104
R24
R30
R509
R52
R53
N4

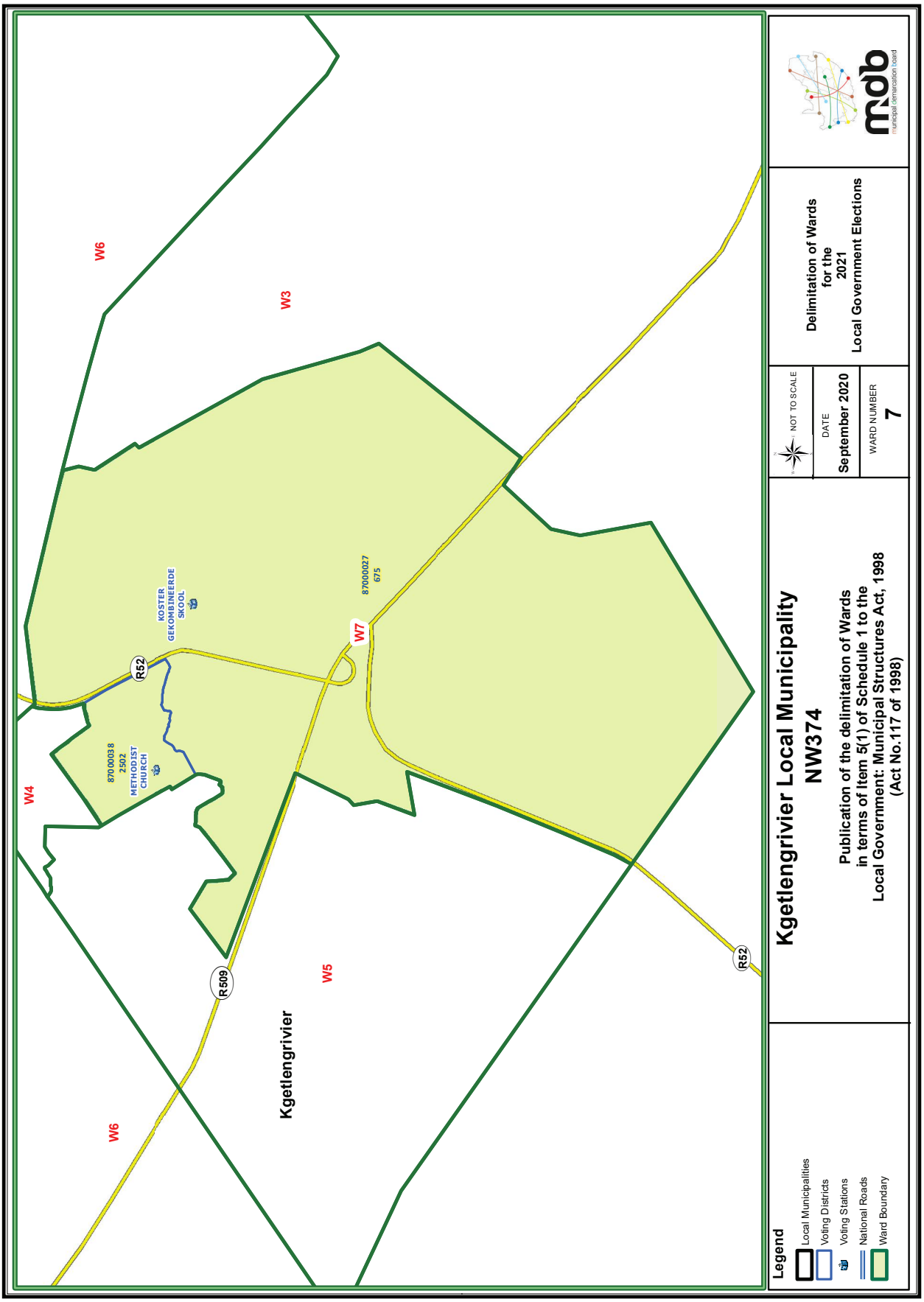
W6
W3
W4
W5
W6
W7
R52
R509
R52
KOSTER GEKOMBINEERDE SKOOL
87000027 675
87000038 2502 METHODIST CHURCH
Kgetlengrivier
Legend
Local Municipalities
Voting Districts
Voting Stations
National Roads
Ward Boundary
Kgetlengrivier Local Municipality
NW374
Publication of the delimitation of Wards in terms of Item 5(1) of Schedule 1 to the Local Government: Municipal Structures Act, 1998 (Act No.117 of 1998)
NOT TO SCALE
DATE
September 2020
WARD NUMBER
7
Delimitation of Wards for the 2021 Local Government Elections
mdb
municipal demarcation board

NORTH WEST PROVINCE

GENERAL NOTICE

MUNICIPAL DEMARCATION BOARD : DELIMITATION OF MUNICIPAL WARDS IN TERMS OF THE LOCAL GOVERNMENT : MUNICIPAL STRUCTURES ACT, 1998.

Moses Kotane Local Municipality

NW375

In terms of Item 5 (1) of Schedule 1 to the Local Government: Municipal Structures Act, 1998 (Act No. 117 of 1998) (the Act) the Municipal Demarcation Board hereby publishes its delimitation of wards for the above-mentioned municipality. Particulars of the delimitation are listed in the Schedule.

In terms of Item 5 (2) of Schedule 1 to the Act, any person aggrieved by the delimitation may, within 14 days of publication of this notice, submit objections in writing to:

The Municipal Demarcation Board
Private Bag X123
Centurion
0046

Fax: 086 5248643
Email: registry@demarcation.org.za

The attached form MDB 5 must please be used to object. The form is also available on www.demarcation.org.za.

MR THABO MANYONI
CHAIRPERSON: MUNICIPAL DEMARCATION BOARD

In terms of section 18(3) of the Local Government: Municipal Structures Act, 1998 (Act 117 of 1998), the MEC responsible for local government has determined that the municipal council consists of **69** councillors.

After having consulted the Independent Electoral Commission, The Municipal Demarcation Board has delimited the municipality into **35** wards in terms of Schedule 1 of the Act.

The number of registered voters in each ward does not vary by more than fifteen percent from the norm. The norm was determined by dividing the total number of voters on the municipal segment of the national common voters roll, namely **126264** voters on 5 March 2019, by the number of wards in the municipality.

The schedule for each ward and a map of each ward is attached. In case of a discrepancy between the map and this schedule, the map will prevail. In case of a discrepancy between the map and this schedule, the map will prevail.

The ward numbers, the voting districts and voting stations in each ward, and the number of voters are as follows:

SCHEDULE

Ward 1 comprises of a total of 4074 **registered voters.**

MIN VOTERS 3066 **NORM** 3607 **MAX VOTERS** 4148

VOTING DISTRICT No.	VOTING STATION NAME	NUMBER OF VOTERS	SPLIT VD
86991676	MOLATEDI TRIBAL OFFICE	774	
86991889	LANGA LA SEMBO HIGH SCHOOL	434	
86991126	DWARSBERG COMMUNITY HALL	490	
86990507	DE BRAK COMMUNITY HALL	411	
86990068	OBAKENG COMMUNITY HALL	574	
86990046	WELVERDINED COMMUNITY HALL	548	
86990057	NAKAIPAYA COMMUNITY HALL	339	
86992149	DITHOTENG P SCHOOL	288	
86990372	MAUD/ZIBI PRIMARY SCHOOL	216	

Ward 2 comprises of a total of 3985 **registered voters.**

MIN VOTERS 3066 **NORM** 3607 **MAX VOTERS** 4148

VOTING DISTRICT No.	VOTING STATION NAME	NUMBER OF VOTERS	SPLIT VD
86990462	KATNEGAL COMMUNITY HALL	467	
86992015	RAMOKGOLELA COMMUNITY HALL	338	
86991632	KHAYAKHULU COMMUNITY HALL	535	
86991452	MONTSANA COMMUNITY HALL	287	
86990035	NALEDIYAMASA PRIMARY SCHOOL	470	
86990024	SEDUMEDI PRIMARY SCHOOL	945	
86992565	MOTLHAJWE PRIMARY SCHOOL	356	
86991508	PITSEDISULEJANG TRIBAL OFFICE	587	

Ward 3 comprises of a total of 3439 **registered voters.**

MIN VOTERS 3066 **NORM** 3607 **MAX VOTERS** 4148

VOTING DISTRICT No.	VOTING STATION NAME	NUMBER OF VOTERS	SPLIT VD
86992161	LEKGATLE 2 PRIMARY SCHOOL	487	
86992677	MMATAU COMMUNITY HALL	443	
86992981	BRAKKUIL COMMUNITY HALL	172	
86992442	MASEKOLOANE COMMUNITY HALL	54	
86990530	BAMAAKA TRIBAL HALL	436	
86990484	MMATAU TRIBAL OFFICE	359	
86990451	VOORDONKER COMMUNITY HALL	366	
86990473	MANAMELA COMMUNITY HALL	453	

86990552	MOUBANA TRIBAL OFFICE	669	

Ward 4 comprises of a total of 4089 **registered voters.**

MIN VOTERS 3066 **NORM** 3607 **MAX VOTERS** 4148

VOTING DISTRICT No.	VOTING STATION NAME	NUMBER OF VOTERS	SPLIT VD
86992688	GADIFELE CRECHE	310	
86992699	MAOTWE SECONDARY SCHOOL	464	
86991621	UITKYK TRIBAL OFFICE	768	
86990855	SEFUTSWELO MIDDLE SCHOOL	284	
86990529	MOKGATLA PRIMARY SCHOOL	1664	
86990518	MOKGAUTSI PRIMARY SCHOOL	599	

Ward 5 comprises of a total of 3544 **registered voters.**

MIN VOTERS 3066 **NORM** 3607 **MAX VOTERS** 4148

VOTING DISTRICT No.	VOTING STATION NAME	NUMBER OF VOTERS	SPLIT VD
86990080	KRAALHOEK COMMUNITY HALL	1330	
86991845	MATLAMETLONG PRIMARY SCHOOL	672	
86992701	SEGALE MIDDLE SCHOOL	429	
86992712	ISANG MIDDLE SCHOOL	226	Y
86990079	DISAKE COMMUNITY HALL	887	

Ward 6 comprises of a total of 3859 **registered voters.**

MIN VOTERS 3066 **NORM** 3607 **MAX VOTERS** 4148

VOTING DISTRICT No.	VOTING STATION NAME	NUMBER OF VOTERS	SPLIT VD
86991913	MOGODITSHANE COMMUNITY HALL	430	
86990350	MOTLHABE PRIMARY SCHOOL	1332	
86992206	MOGOBE COMMUNITY HALL	309	
86991957	MANTSHO COMMUNITY HALL	361	
86991261	MAPAPUTLE COMMUNITY HALL	353	
86990361	NKOGOLOWE COMMUNITY HALL	167	
86990136	KAMEELBOOM COMMUNITY HALL	328	
86991463	RAMOSHIBITSWANA COMMUNITY HALL	132	
86990383	MOLORWE COMMUNITY HALL	447	

Ward 7 comprises of a total of 3344 **registered voters.**

MIN VOTERS 3066 **NORM** 3607 **MAX VOTERS** 4148

VOTING DISTRICT No.	VOTING STATION NAME	NUMBER OF VOTERS	SPLIT VD
86990147	SWARTKLIP MINE C HOSTEL (TENT)	659	

86990170	MAKUKA SECONDARY SCHOOL	780
86990181	SEFIKILE PRIMARY SCHOOL	1422
86992228	SEFIKILE (TENT)	483

Ward 8 comprises of a total of 3627 **registered voters.**

MIN VOTERS 3066 **NORM** 3607 **MAX VOTERS** 4148

VOTING DISTRICT No.	VOTING STATION NAME	NUMBER OF VOTERS	SPLIT VD
86992453	MAGALANE COMMUNIT HALL	176	
86992734	D D PILANE PRIMARY SCHOOL	324	
86992239	NG KERK BOFULE	297	
86991249	MAGONG COMMUNITY HALL	772	
86990305	SEBELE PRIMARY SCHOOL	443	
86990169	MONONONO PRIMARY SCHOOL	964	
86990091	RAMALEBYE PRIMARY SCHOOL	294	
86992217	RAMONOTWANA PRIMARY SCHOOL	357	

Ward 9 comprises of a total of 4110 **registered voters.**

MIN VOTERS 3066 **NORM** 3607 **MAX VOTERS** 4148

VOTING DISTRICT No.	VOTING STATION NAME	NUMBER OF VOTERS	SPLIT VD
86992385	MATANGWANENG (TENT)	1028	
86991250	LESETLHENG COMMUNITY HALL	533	
86990259	RAMOGA ROMAN CHURCH	815	
86990260	REOLEBOGE SPECIAL SCHOOL	903	Y
86990248	LESETLHENG DUTCH REFORMED	831	

Ward 10 comprises of a total of 3404 **registered voters.**

MIN VOTERS 3066 **NORM** 3607 **MAX VOTERS** 4148

VOTING DISTRICT No.	VOTING STATION NAME	NUMBER OF VOTERS	SPLIT VD
86991979	OKOMELANG PRIMARY SCHOOL	2010	
86991980	DINKWE PRIMARY SCHOOL	1394	

Ward 11 comprises of a total of 3494 **registered voters.**

MIN VOTERS 3066 **NORM** 3607 **MAX VOTERS** 4148

VOTING DISTRICT No.	VOTING STATION NAME	NUMBER OF VOTERS	SPLIT VD
86991801	BOJATING PRIMARY SCHOOL	1378	
86991823	MAKGOPANENG.P.SCHOOL	1392	
86992004	PHADI COMMUNITY HALL	724	

Ward 12 comprises of a total of 3202 **registered voters.**

MIN VOTERS 3066 **NORM** 3607 **MAX VOTERS** 4148

VOTING DISTRICT No.	VOTING STATION NAME	NUMBER OF VOTERS	SPLIT VD
86991799	KWENATLASE HIGH SCHOOL	1972	
86991812	BAPHALANE PRIMARY SCHOOL	890	
86992251	THABENG LUTHERAN CHURCH	340	

Ward 13 comprises of a total of 3187 **registered voters.**

MIN VOTERS 3066 **NORM** 3607 **MAX VOTERS** 4148

VOTING DISTRICT No.	VOTING STATION NAME	NUMBER OF VOTERS	SPLIT VD
87060012	BORITE PRIMARY SCHOOL	2299	
86992026	EDUCATION AUDITORUIM CENTRE	96	
86991430	(TENT) - SUN CITY SPORTS AND SOCIAL CLUB	792	

Ward 14 comprises of a total of 3480 **registered voters.**

MIN VOTERS 3066 **NORM** 3607 **MAX VOTERS** 4148

VOTING DISTRICT No.	VOTING STATION NAME	NUMBER OF VOTERS	SPLIT VD
86991553	BAKUBUNG TRIBAL HALL	1266	
86991564	BAKGATLHENG CRECHE	1006	
86992767	ITUMELENG MIDDLE SCHOOL	1008	
86991586	MPEREBERE PRIMARY SCHOOL	200	Y

Ward 15 comprises of a total of 3205 **registered voters.**

MIN VOTERS 3066 **NORM** 3607 **MAX VOTERS** 4148

VOTING DISTRICT No.	VOTING STATION NAME	NUMBER OF VOTERS	SPLIT VD
86992970	TSHWARAGANANG EARLY LEARNING CENTRE	293	
86990327	MOKHINE PRIMARY SCHOOL	1410	
86992464	LEROME SOUTH (TENT)	1289	
86990349	WELGEVAL COMMUNITY HALL	213	Y

Ward 16 comprises of a total of 3992 **registered voters.**

MIN VOTERS 3066 **NORM** 3607 **MAX VOTERS** 4148

VOTING DISTRICT No.	VOTING STATION NAME	NUMBER OF VOTERS	SPLIT VD
86990013	DIKWEIPI PRIMARY SCHOOL	1283	
86990349	WELGEVAL COMMUNITY HALL	2000	Y
86992778	RAPHURERE HIGH SCHOOL	709	

Ward 17 comprises of a total of 3343 **registered voters.**

MIN VOTERS 3066 **NORM** 3607 **MAX VOTERS** 4148

VOTING DISTRICT No.	VOTING STATION NAME	NUMBER OF VOTERS	SPLIT VD
86990338	MOSITWANE COMMUNITY HALL	1035	
86990316	LEROME MIDDLE SCHOOL	1572	
86992431	PHOLA PARK (TENT)	736	

Ward 18 comprises of a total of 3861 **registered voters.**

MIN VOTERS 3066 **NORM** 3607 **MAX VOTERS** 4148

VOTING DISTRICT No.	VOTING STATION NAME	NUMBER OF VOTERS	SPLIT VD
86990574	BOTLHALE PRIMARY SCHOOL	609	
86990585	GOITSEMANG MIDDLE SCHOOL	861	
86990608	BAKWENA-BA-MORARE TRIBAL HALL	1105	
86992172	PELLA A LUTHERAN CHURCH	221	
86992284	TAPOS PRIMARY SCHOOL	565	
86990596	MORARE HIGH SCHOOL	500	Y

Ward 19 comprises of a total of 3115 **registered voters.**

MIN VOTERS 3066 **NORM** 3607 **MAX VOTERS** 4148

VOTING DISTRICT No.	VOTING STATION NAME	NUMBER OF VOTERS	SPLIT VD
86990596	MORARE HIGH SCHOOL	840	Y
86991227	GOBUSAMANG PRIMARY SCHOOL	372	
87050011	MADIKWE TRC	1903	

Ward 20 comprises of a total of 3996 **registered voters.**

MIN VOTERS 3066 **NORM** 3607 **MAX VOTERS** 4148

VOTING DISTRICT No.	VOTING STATION NAME	NUMBER OF VOTERS	SPLIT VD
86990620	THAKADU PRIMARY SCHOOL	987	
86990642	MOTLHAPUTSENG HIGH SCHOOL	600	Y
86990653	BATLOKWA TRIBAL OFFICE	1061	
86990664	LESEDI APOSTOLIC CHURCH IN SA	1348	

Ward 21 comprises of a total of 4050 **registered voters.**

MIN VOTERS 3066 **NORM** 3607 **MAX VOTERS** 4148

VOTING DISTRICT No.	VOTING STATION NAME	NUMBER OF VOTERS	SPLIT VD
86990619	MOJABENG PRIMARY SCHOOL	971	
86990631	KGOSI BODIBA MIDDLE SCHOOL	1194	
86990642	MOTLHAPUTSENG HIGH SCHOOL	544	Y
86990563	MOTSATSI PRIMARY SCHOOL	1341	

Ward 22 comprises of a total of 3498 **registered voters.**

MIN VOTERS 3066 **NORM** 3607 **MAX VOTERS** 4148

VOTING DISTRICT No.	VOTING STATION NAME	NUMBER OF VOTERS	SPLIT VD
86992576	CHURCH OF CHRIST	751	
86990215	MACHAMA PRIMARY SCHOOL	2239	
86990204	MANAMAKGOTHENG COMMERCIAL HIGH SCHOOL	508	

Ward 23 comprises of a total of 3338 **registered voters.**

MIN VOTERS 3066 **NORM** 3607 **MAX VOTERS** 4148

VOTING DISTRICT No.	VOTING STATION NAME	NUMBER OF VOTERS	SPLIT VD
86991609	FIRST APOSTOLIC CHURCH	759	
86990495	MAKWELENG PRIMARY SCHOOL	691	
86990440	METHODIST CHURCH IN AFRICA	714	
86990394	SEOLONG TRIBAL OFFICE	279	
86990439	MOTSISI PRIMARY SCHOOL	895	

Ward 24 comprises of a total of 3708 **registered voters.**

MIN VOTERS 3066 **NORM** 3607 **MAX VOTERS** 4148

VOTING DISTRICT No.	VOTING STATION NAME	NUMBER OF VOTERS	SPLIT VD
86992789	MABESKRAAL (TENT)	427	
86992802	FAITH MISSION CHURCH	422	
86990406	MMOLOTSI PRIMARY SCHOOL	946	
86991867	MAKOSHONG PRIMARY SCHOOL	568	
86990417	MABESKRAAL PRIMARY SCHOOL	904	
86990428	BATLHAKO TRIBAL AUTHORITY	441	

Ward 25 comprises of a total of 3977 **registered voters.**

MIN VOTERS 3066 **NORM** 3607 **MAX VOTERS** 4148

VOTING DISTRICT No.	VOTING STATION NAME	NUMBER OF VOTERS	SPLIT VD
86990697	BAPO 2 TRIBAL OFFICE	1101	
86991777	KEOAGILE PRIMARY SCHOOL	737	
86991935	PUSO PRIMARY SCHOOL	975	
86992408	METHODIST CHURCH OF SOUTH AFRICA	782	
86992420	MORETELETSI HOSPITAL	88	
86992790	BAPHIRING TRIBAL OFFICE	294	

Ward 26 comprises of a total of 4128 **registered voters.**

MIN VOTERS 3066 **NORM** 3607 **MAX VOTERS** 4148

VOTING DISTRICT No.	VOTING STATION NAME	NUMBER OF VOTERS	SPLIT VD
86991946	MALEFO HIGH SCHOOL	1092	
86991395	WITRANTJIE COMMUNITY HALL	772	Y
86991272	BATLHALERWA PRIMARY SCHOOL	811	
86991856	MONTSAMAISA PRIMARY SCHOOL	1453	

Ward 27 comprises of a total of 3734 **registered voters.**

MIN VOTERS 3066 **NORM** 3607 **MAX VOTERS** 4148

VOTING DISTRICT No.	VOTING STATION NAME	NUMBER OF VOTERS	SPLIT VD
86990686	BOTMAN PRIMARY SCHOOL	315	
86990945	MAOLOGANE PRIMARY SCHOOL	601	
86991496	BATLENG HIGH SCHOOL	1328	
86992105	MMOROGONG COMMUNITY HALL	616	
86992194	MAKGOPHE COMMUNITY HALL	450	
86992813	MODULE PRIMARY SCHOOL	384	
86991395	WITRANTJIE COMMUNITY HALL	40	Y

Ward 28 comprises of a total of 4071 **registered voters.**

MIN VOTERS 3066 **NORM** 3607 **MAX VOTERS** 4148

VOTING DISTRICT No.	VOTING STATION NAME	NUMBER OF VOTERS	SPLIT VD
86991586	MPEREBERE PRIMARY SCHOOL	1453	Y
86991755	SUNNYBUSH EARLY LEARNING CENTRE	1959	
86992824	VICTORY BIBLE CHURCH	659	

Ward 29 comprises of a total of 3504 **registered voters.**

MIN VOTERS 3066 **NORM** 3607 **MAX VOTERS** 4148

VOTING DISTRICT No.	VOTING STATION NAME	NUMBER OF VOTERS	SPLIT VD
86991171	MOKGALWANA PRIMARY SCHOOL	1913	
86992138	MOCHUDI MIDDLE SCHOOL	682	
86992363	RANKAE P SCHOOL	909	

Ward 30 comprises of a total of 3996 **registered voters.**

MIN VOTERS 3066 **NORM** 3607 **MAX VOTERS** 4148

VOTING DISTRICT No.	VOTING STATION NAME	NUMBER OF VOTERS	SPLIT VD
86991597	TSWAIDI HIGH SCHOOL	2290	
86992116	MAHOBIESKRAAL COMMUNITY HALL	839	
86992127	TONKI CHURCH	867	

Ward 31 comprises of a total of 3282 **registered voters.**

MIN VOTERS 3066 **NORM** 3607 **MAX VOTERS** 4148

VOTING DISTRICT No.	VOTING STATION NAME	NUMBER OF VOTERS	SPLIT VD
86990260	REOLEBOGE SPECIAL SCHOOL	100	Y
86990226	MATUANA PRIMARY SCHOOL	1655	
86991991	SEGAKWANENG PRIMARY SCHOOL	874	
86992352	SEGAKWANA BHAM SECTION (TENT)	653	

Ward 32 comprises of a total of 3108 **registered voters.**

MIN VOTERS 3066 **NORM** 3607 **MAX VOTERS** 4148

VOTING DISTRICT No.	VOTING STATION NAME	NUMBER OF VOTERS	SPLIT VD
86990271	BAKGATLA PRIMARY SCHOOL	815	
86990293	NTHEBE PRIMARY SCHOOL	1805	
86992273	MARAPALLO TRIBAL HALL	267	
86992745	MMAMITLWA PRIMARY SCHOOL	221	

Ward 33 comprises of a total of 3255 **registered voters.**

MIN VOTERS 3066 **NORM** 3607 **MAX VOTERS** 4148

VOTING DISTRICT No.	VOTING STATION NAME	NUMBER OF VOTERS	SPLIT VD
87060045	ROMAN CATHOLIC CHURCH	619	
87060034	JM NTSIME HIGH SCHOOL	1278	
86992295	PHILADELPHIA MINISTRIES	1358	

Ward 34 comprises of a total of 3066 **registered voters.**

MIN VOTERS 3066 **NORM** 3607 **MAX VOTERS** 4148

VOTING DISTRICT No.	VOTING STATION NAME	NUMBER OF VOTERS	SPLIT VD
86990103	MELOTONG PRIMARY SCHOOL	852	
86990114	MMAMODIMOKWANA PRIMARY SCHOOL	895	
86990125	BAPTIST CHURCH	823	
86992712	ISANG MIDDLE SCHOOL	114	Y
86992723	MODISE SECONDARY SCHOOL	382	

Ward 35 comprises of a total of 3199 **registered voters.**

MIN VOTERS 3066 **NORM** 3607 **MAX VOTERS** 4148

VOTING DISTRICT No.	VOTING STATION NAME	NUMBER OF VOTERS	SPLIT VD
87060023	MOGWASE DUTCH REFORMED	1063	
87060056	MORONGWA PRIMARY SCHOOL	343	
86992756	RDP UNIT 8 TENT	1793	

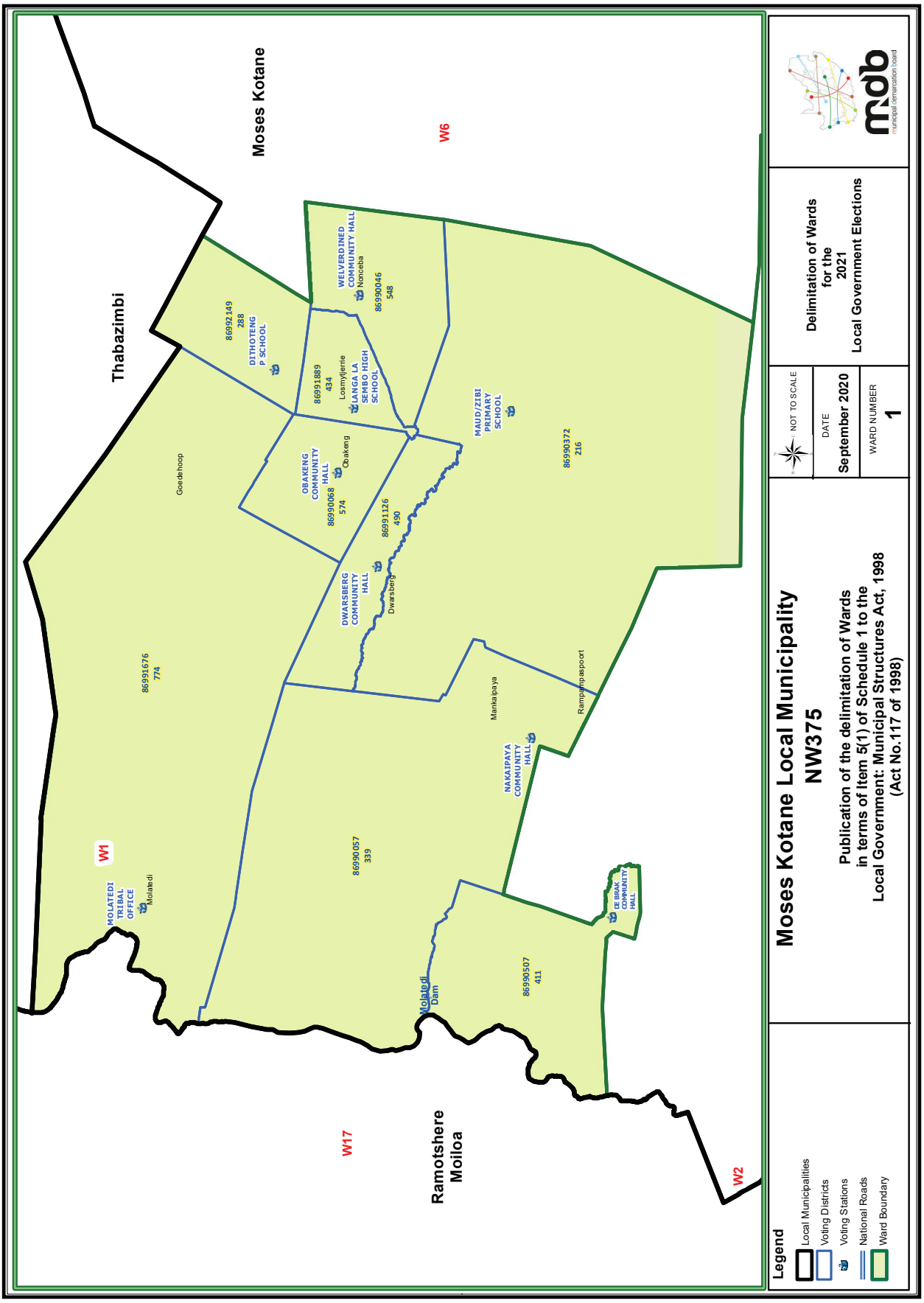
Moses Kotane
Thabazimbi
Ramotshere Moiloa
W1
W2
W6
W17
MOLATEDI TRIBAL OFFICE
Molatedi
86991676 774
Goedehoop
DITHOTENG P SCHOOL
86992149 288
WELVERDINED COMMUNITY HALL
Nonceba
86990046 548
86991889 434
Losmyljerrie
LANGA LA SEMBO HIGH SCHOOL
OBAKENG COMMUNITY HALL
Obakeng
86990068 574
86991126 490
DWARSBERG COMMUNITY HALL
Dwarsberg
MAUD/ZIBI PRIMARY SCHOOL
86990372 216
Mankaipaya
Rampampspoort
NAKAIPAYA COMMUNITY HALL
86990057 339
DE BRAK COMMUNITY HALL
Molatedi Dam
86990507 411
Moses Kotane Local Municipality
NW375
Publication of the delimitation of Wards in terms of Item 5(1) of Schedule 1 to the Local Government: Municipal Structures Act, 1998 (Act No.117 of 1998)
NOT TO SCALE
DATE
September 2020
WARD NUMBER
1
Delimitation of Wards for the 2021 Local Government Elections
mdb
municipal demarcation board
Legend
Local Municipalities
Voting Districts
Voting Stations
National Roads
Ward Boundary

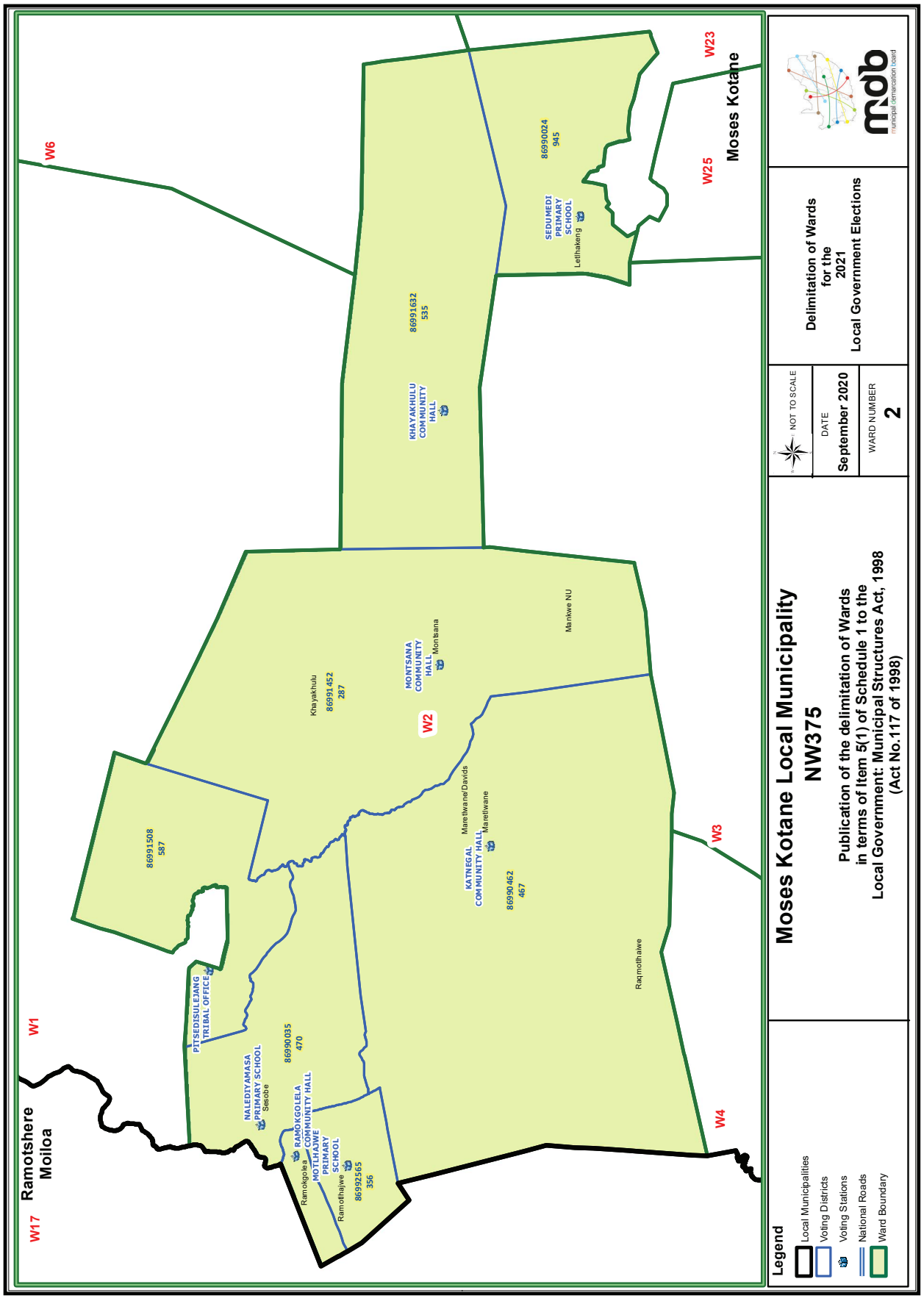
Moses Kotane Local Municipality
NW375
Publication of the delimitation of Wards in terms of Item 5(1) of Schedule 1 to the Local Government: Municipal Structures Act, 1998 (Act No.117 of 1998)
NOT TO SCALE
DATE
September 2020
WARD NUMBER
2
Delimitation of Wards for the 2021 Local Government Elections
mdb
municipal demarcation board
Legend
Local Municipalities
Voting Districts
Voting Stations
National Roads
Ward Boundary
Ramotshere Moiloa
Moses Kotane
W1
W2
W3
W4
W6
W17
W23
W25
PITSEDISULEJANG TRIBAL OFFICE
NALEDIYAMASA PRIMARY SCHOOL
Sesobe
RAMOKGOLELA COMMUNITY HALL
Ramokgolela
MOTLHAJWE PRIMARY SCHOOL
Ramotlhajwe
86992565
356
86990035
470
86991508
587
Khayakhulu
86991452
287
MONTSANA COMMUNITY HALL
Montsana
KHAYAKHULU COMMUNITY HALL
86991632
535
SEDUMEDI PRIMARY SCHOOL
Lethakeng
86990024
945
KATNEEGAL COMMUNITY HALL
Maretlwane/Davids
Maretlwane
86990462
467
Mankwe NU
Ramotlhaiwe

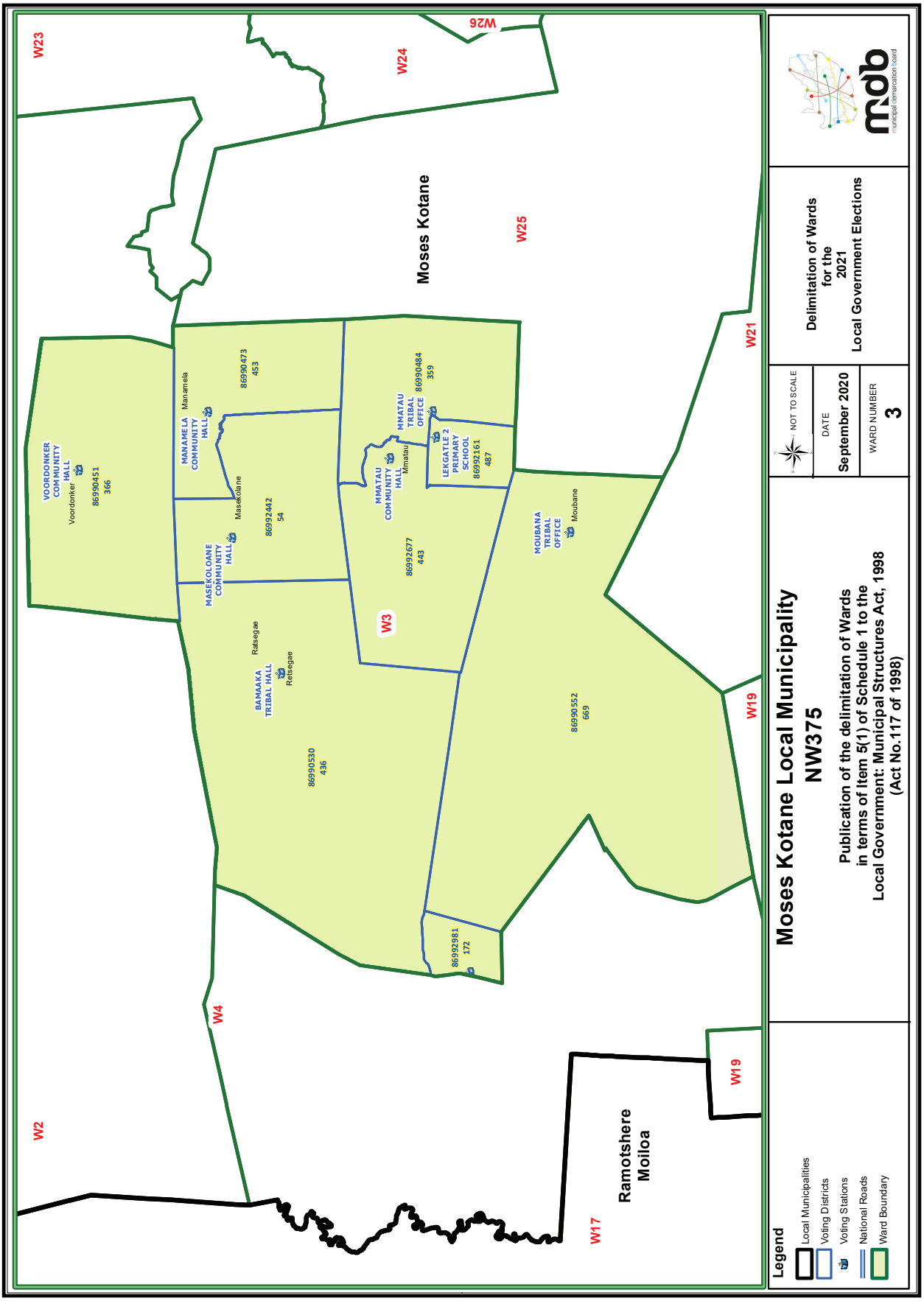
Moses Kotane
Ramotshere Moiloa
W2
W3
W4
W17
W19
W21
W23
W24
W25
W26
VOORDONKER COMMUNITY HALL
Voordonker
86990451
366
MANAMELA COMMUNITY HALL
Manamela
86990473
453
MASEKOLOANE COMMUNITY HALL
Masekolane
86992442
54
BAMAAKA TRIBAL HALL
Ratsegae
Ratsegae
86990530
436
MMATAU COMMUNITY HALL
Mmatau
86992677
443
MMATAU TRIBAL OFFICE
86990484
359
LEKGATLE 2 PRIMARY SCHOOL
86992161
487
MOUBANA TRIBAL OFFICE
Moubane
86990552
669
86992381
172
Legend
Local Municipalities
Voting Districts
Voting Stations
National Roads
Ward Boundary
Moses Kotane Local Municipality
NW375
Publication of the delimitation of Wards in terms of Item 5(1) of Schedule 1 to the Local Government: Municipal Structures Act, 1998 (Act No.117 of 1998)
NOT TO SCALE
DATE
September 2020
WARD NUMBER
3
Delimitation of Wards for the 2021 Local Government Elections
municipal demarcation board

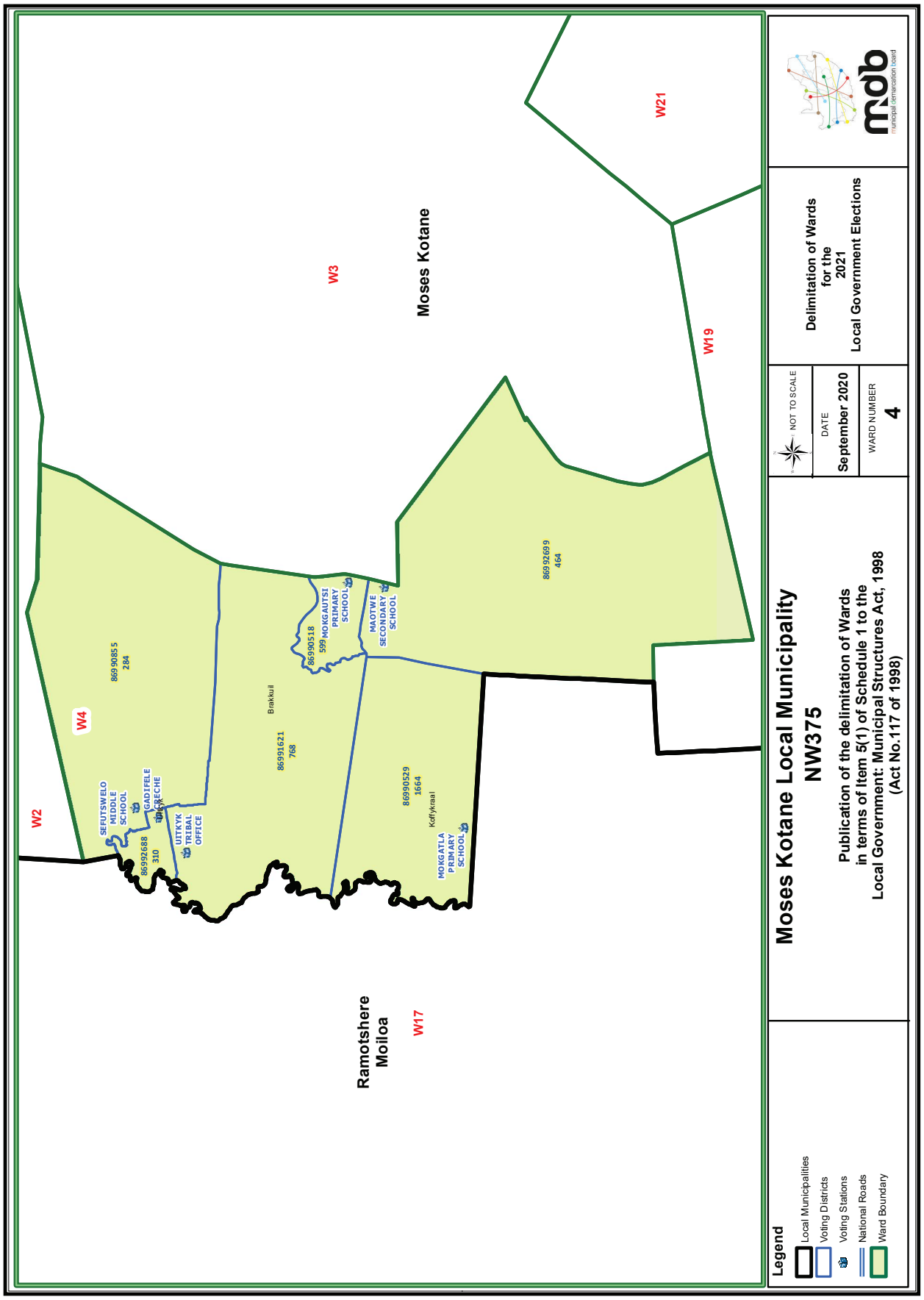
Moses Kotane
Ramotshere Moiloa
W2
W3
W4
W17
W19
W21
SEFUTSWELO MIDDLE SCHOOL
GADIFELE CRECHE
UITKYK TRIBAL OFFICE
MOKGAUTSI PRIMARY SCHOOL
MAOTWE SECONDARY SCHOOL
MOKGATLA PRIMARY SCHOOL
Brakkuil
Kafferskraal
86990855 284
86992688 310
86991621 768
86990518 599
86990529 1664
86992699 464
Legend
Local Municipalities
Voting Districts
Voting Stations
National Roads
Ward Boundary
Moses Kotane Local Municipality
NW375
Publication of the delimitation of Wards in terms of Item 5(1) of Schedule 1 to the Local Government: Municipal Structures Act, 1998 (Act No.117 of 1998)
NOT TO SCALE
DATE
September 2020
WARD NUMBER
4
Delimitation of Wards for the 2021 Local Government Elections
municipal demarcation board

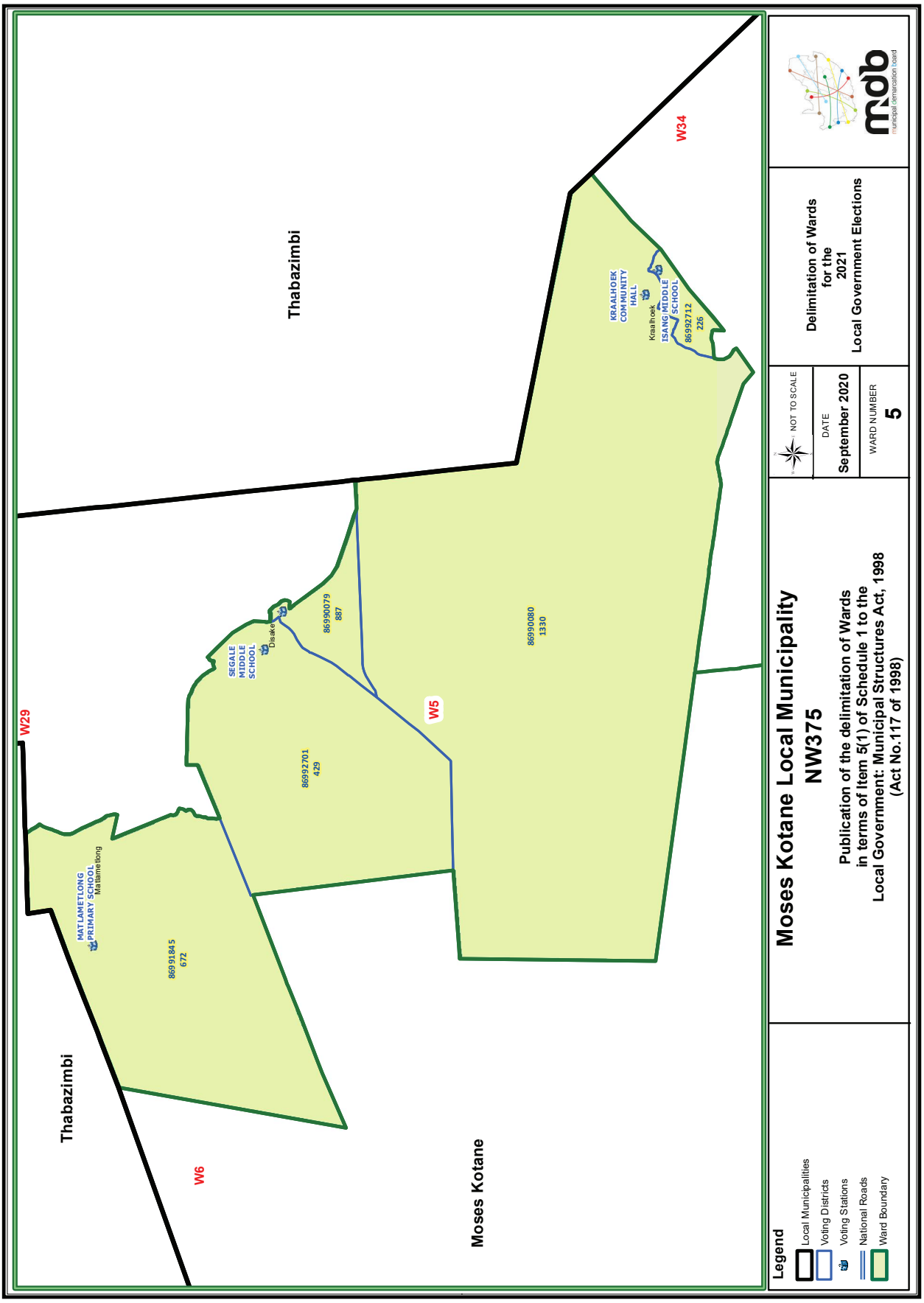
Thabazimbi
Thabazimbi
Moses Kotane
W29
W6
W5
W34
MATLAMETLONG PRIMARY SCHOOL
Matlametlong
86991845 672
SEGALE MIDDLE SCHOOL
Disake
86992701 429
86990079 887
86990080 1330
KRAALHOEK COMMUNITY HALL
Kraalhoek
ISANG MIDDLE SCHOOL
86992712 226
Legend
Local Municipalities
Voting Districts
Voting Stations
National Roads
Ward Boundary
Moses Kotane Local Municipality
NW375
Publication of the delimitation of Wards in terms of Item 5(1) of Schedule 1 to the Local Government: Municipal Structures Act, 1998 (Act No.117 of 1998)
NOT TO SCALE
DATE
September 2020
WARD NUMBER
5
Delimitation of Wards for the 2021 Local Government Elections
mdb
municipal demarcation board

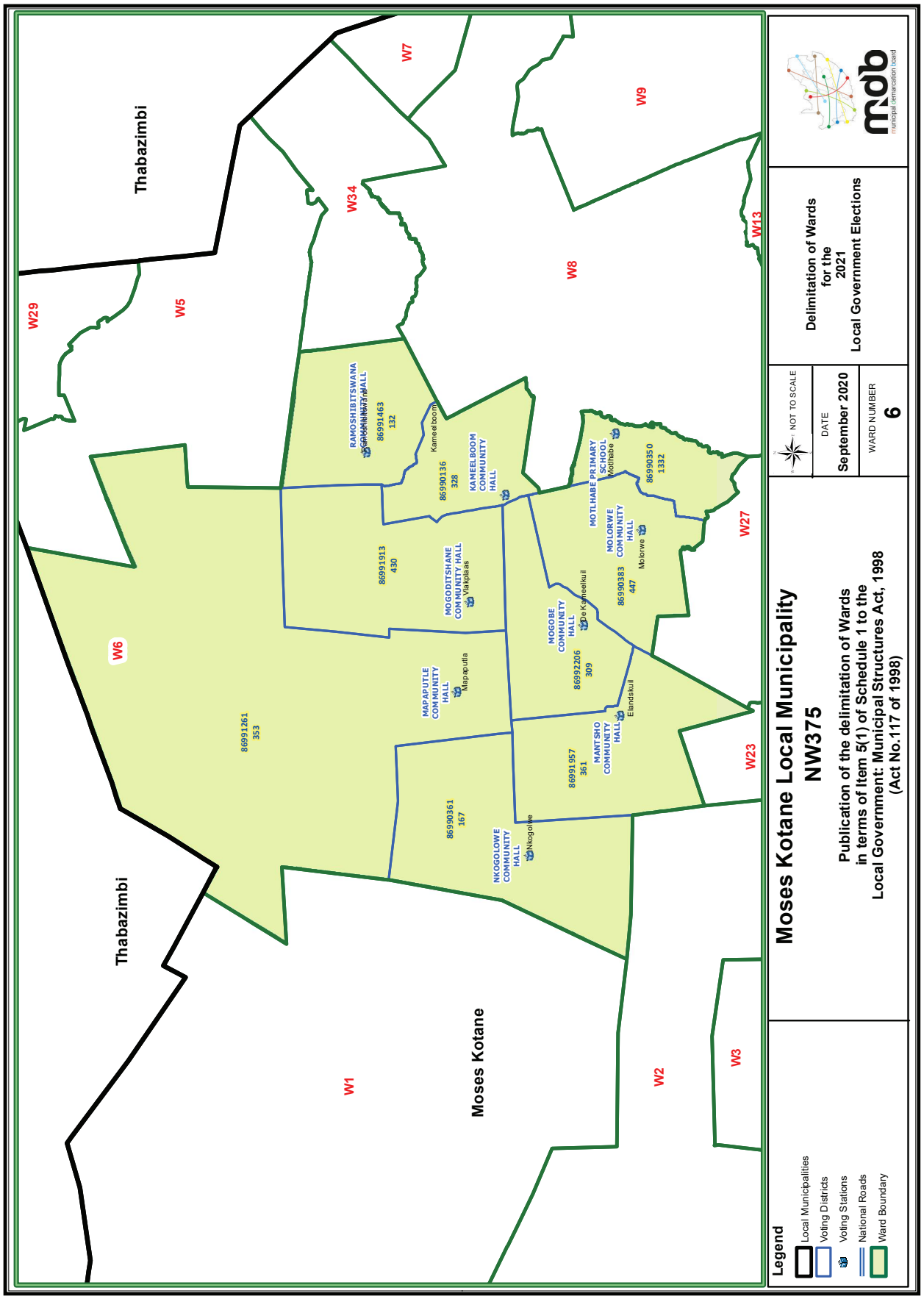
Thabazimbi
Moses Kotane
Thabazimbi
W1
W2
W3
W5
W6
W7
W8
W9
W13
W23
W27
W29
W34
RAMOSHIBITSWANA COMMUNITY HALL
86991463
132
Kameelboom
86990136
328
KAMEELBOOM COMMUNITY HALL
MOTLHABE PRIMARY SCHOOL
Motlhabe
86990350
1332
MOLORWE COMMUNITY HALL
Molorwe
86990383
447
MOGODITSHANE COMMUNITY HALL
Vlakplaas
86991913
430
MOGOBE COMMUNITY HALL
De Kameelkuil
86992206
309
MAPAPUTLE COMMUNITY HALL
Mapaputla
86991261
353
MANTSHO COMMUNITY HALL
Eiandskuil
86991957
361
NKOGOLOWE COMMUNITY HALL
Nkogolwe
86990361
167
Legend
Local Municipalities
Voting Districts
Voting Stations
National Roads
Ward Boundary
Moses Kotane Local Municipality
NW375
Publication of the delimitation of Wards
in terms of Item 5(1) of Schedule 1 to the
Local Government: Municipal Structures Act, 1998
(Act No.117 of 1998)
NOT TO SCALE
DATE
September 2020
WARD NUMBER
6
Delimitation of Wards
for the
2021
Local Government Elections
mdb
municipal demarcation board

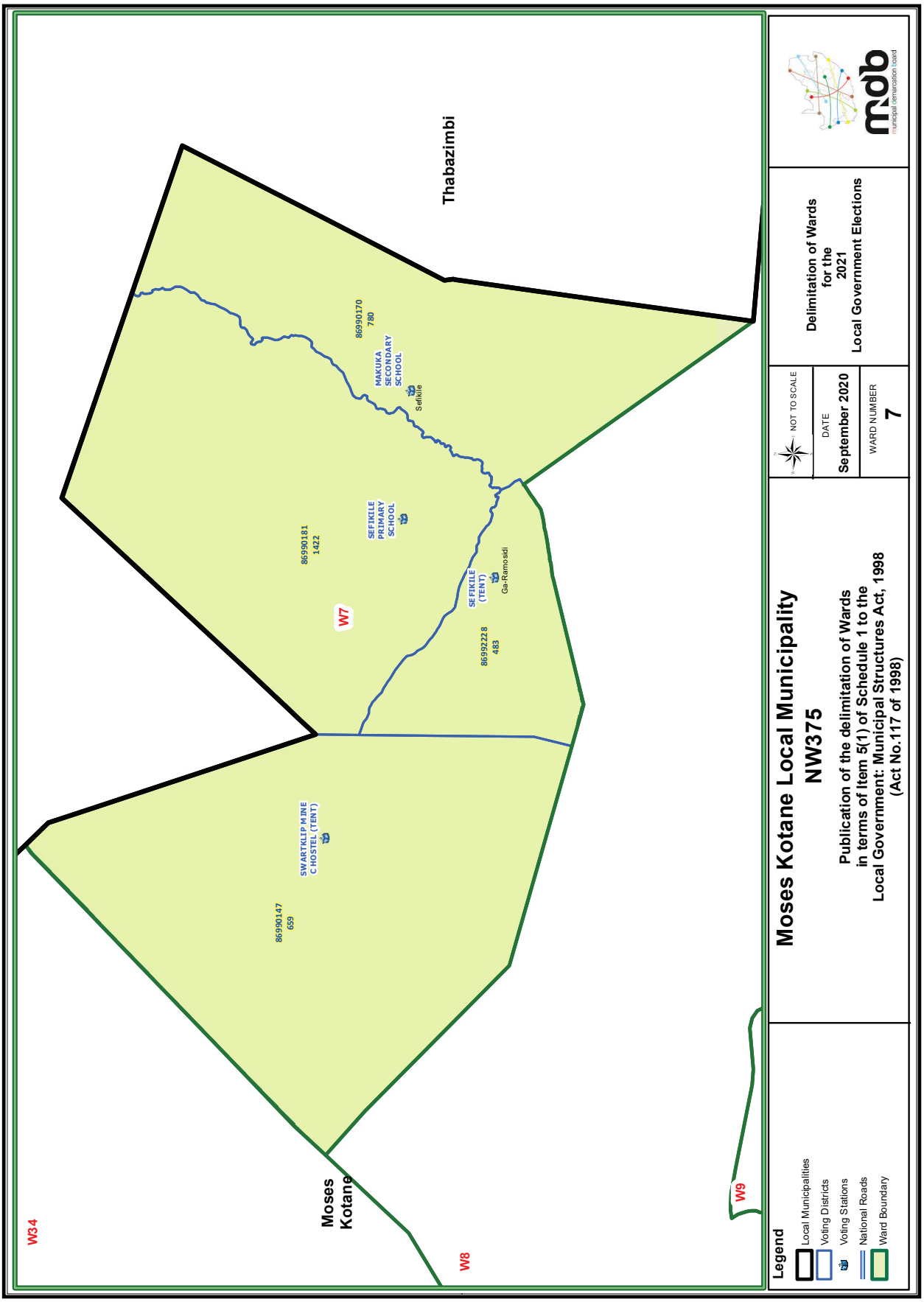
Thabazimbi
Moses Kotane
W34
W8
W9
W7
86990170
780
MAKUKA SECONDARY SCHOOL
Sefikile
SEFIKILE PRIMARY SCHOOL
86990181
1422
SEFIKILE (TENT)
Ga-Ramosidi
86992228
483
SWARTKLIP MINE HOSTEL (TENT)
86990147
659
Legend
Local Municipalities
Voting Districts
Voting Stations
National Roads
Ward Boundary
Moses Kotane Local Municipality
NW375
Publication of the delimitation of Wards
in terms of Item 5(1) of Schedule 1 to the
Local Government: Municipal Structures Act, 1998
(Act No.117 of 1998)
NOT TO SCALE
DATE
September 2020
WARD NUMBER
7
Delimitation of Wards
for the
2021
Local Government Elections
municipal demarcation board

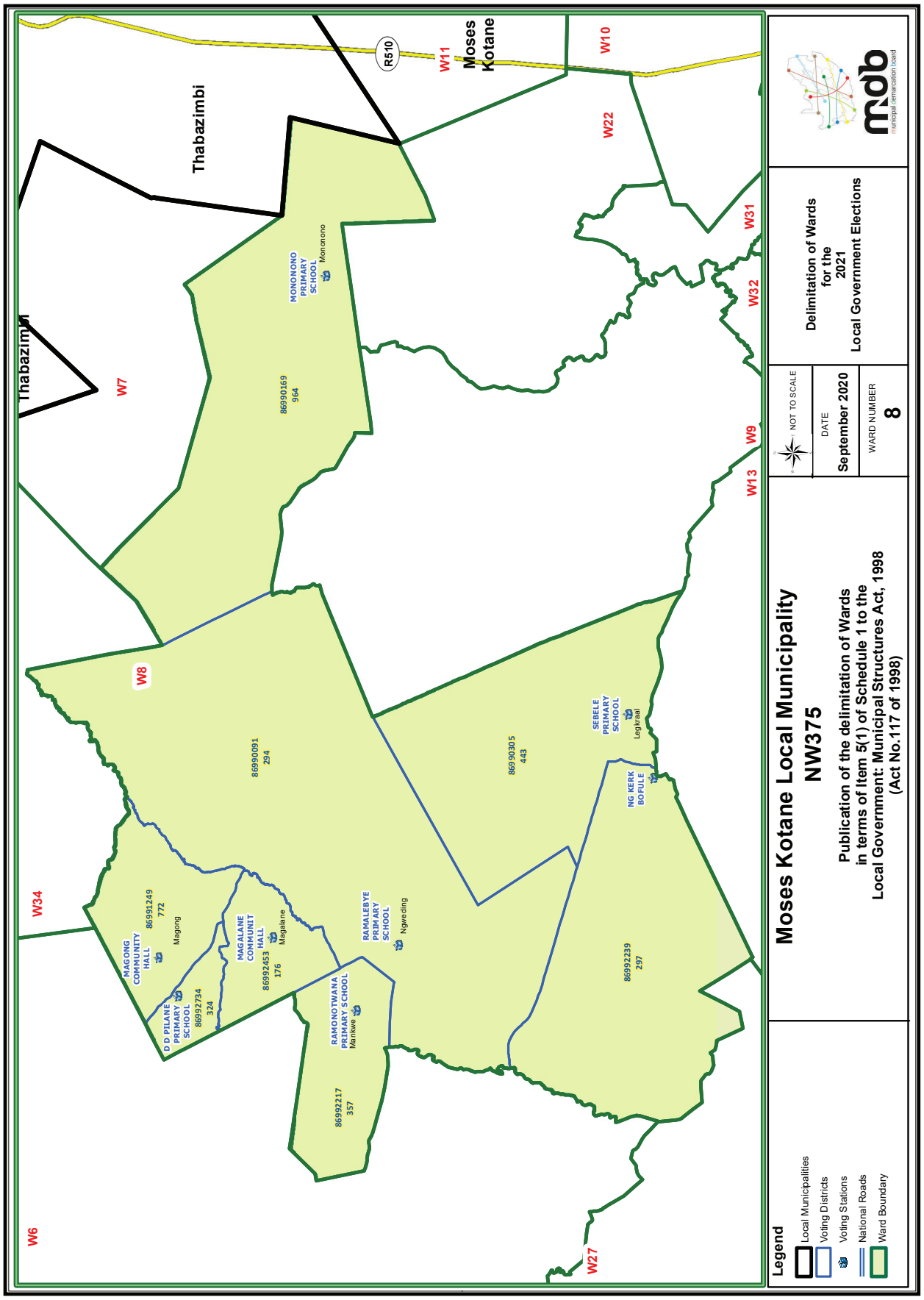
Moses Kotane Local Municipality
NW375
Publication of the delimitation of Wards in terms of Item 5(1) of Schedule 1 to the Local Government: Municipal Structures Act, 1998 (Act No.117 of 1998)
NOT TO SCALE
DATE
September 2020
WARD NUMBER
8
Delimitation of Wards for the 2021 Local Government Elections
municipal demarcation board
Legend
Local Municipalities
Voting Districts
Voting Stations
National Roads
Ward Boundary
Thabazimbi
Moses Kotane
R510
W6
W7
W8
W9
W10
W11
W13
W22
W27
W31
W32
W34
MONONONO PRIMARY SCHOOL
Mononono
86990169
964
MAGONG COMMUNITY HALL
Magong
86991249
772
D D PILANE PRIMARY SCHOOL
86992734
324
MAGALANE COMMUNITY HALL
Magalane
86992453
176
RAMALEBYE PRIMARY SCHOOL
Ngweding
RAMONOTWANA PRIMARY SCHOOL
Mankwe
86992217
357
86990091
294
86990305
443
SEBELE PRIMARY SCHOOL
Legkraal
NG KERK BOPULE
86992239
297

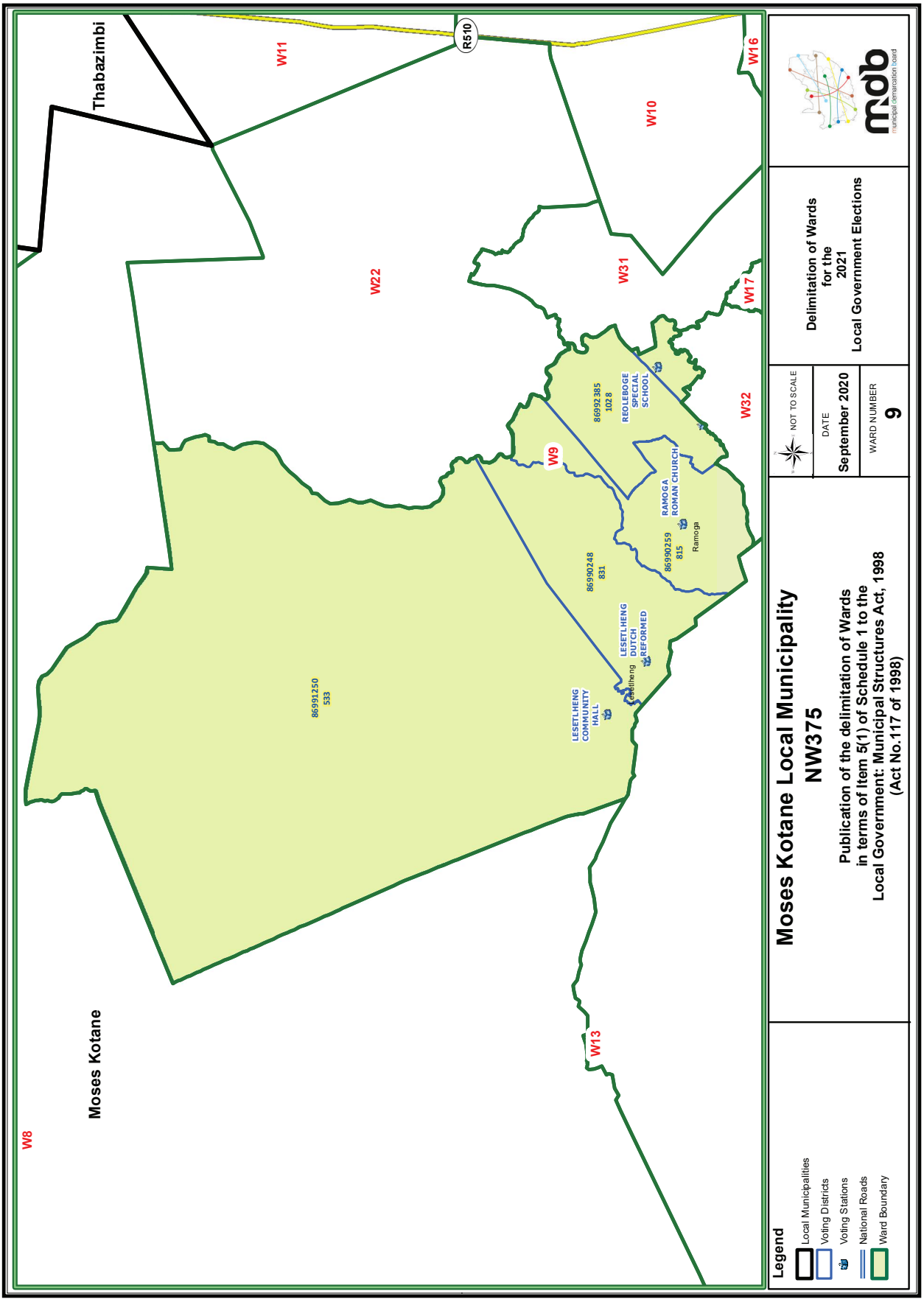
Thabazimbi
Moses Kotane
W8
W11
R510
W16
W10
W22
W31
W17
W32
W9
W13
86992385
1028
REOLEBOGE
SPECIAL
SCHOOL
RAMOGA
ROMAN CHURCH
86990259
815
Ramoga
86990248
831
LESETLHENG
DUTCH
REFORMED
Lesetlheng
LESETLHENG
COMMUNITY
HALL
86991250
533
Legend
Local Municipalities
Voting Districts
Voting Stations
National Roads
Ward Boundary
Moses Kotane Local Municipality
NW375
Publication of the delimitation of Wards
in terms of Item 5(1) of Schedule 1 to the
Local Government: Municipal Structures Act, 1998
(Act No.117 of 1998)
NOT TO SCALE
DATE
September 2020
WARD NUMBER
9
Delimitation of Wards
for the
2021
Local Government Elections
mdb
municipal demarcation board

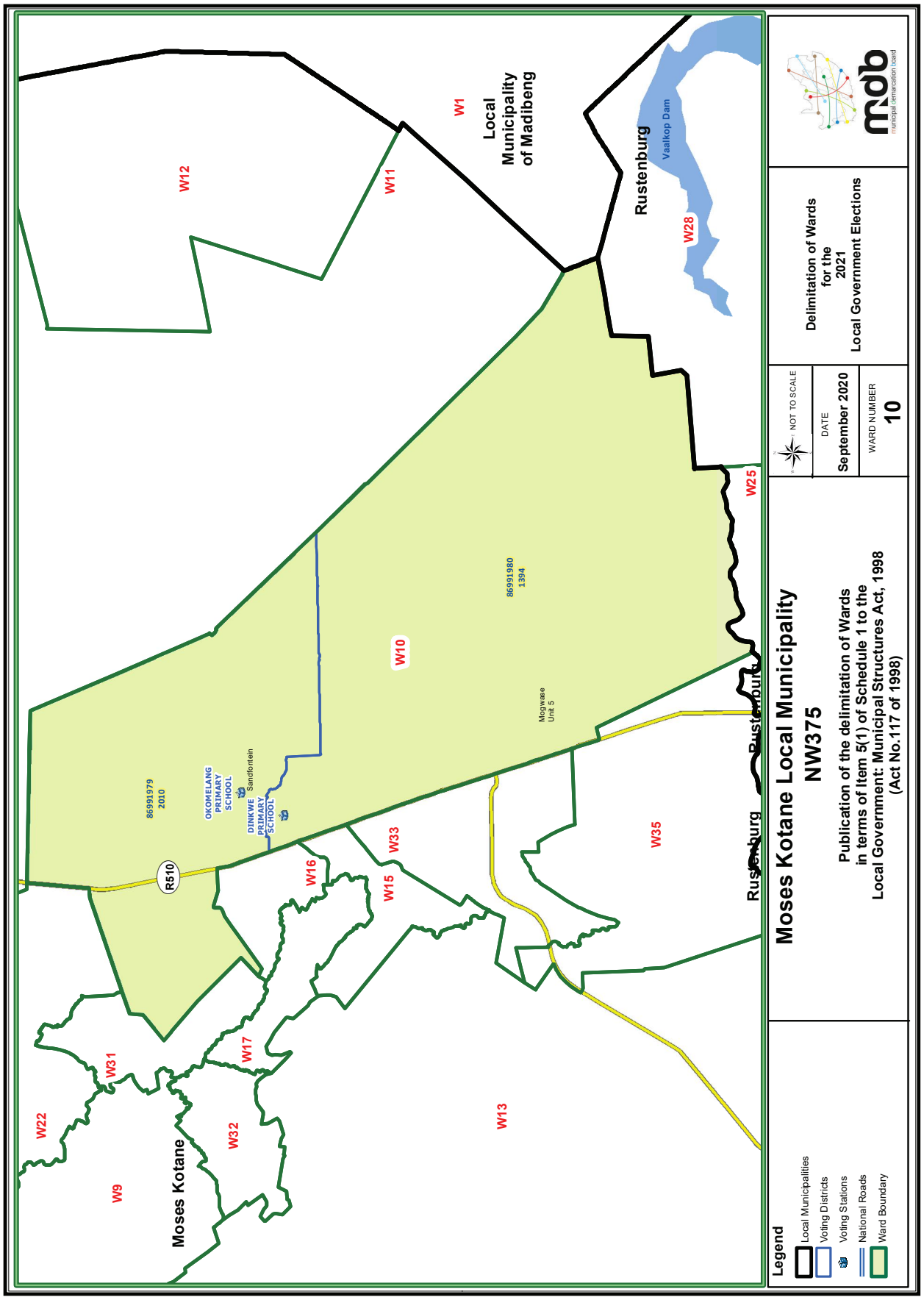
Moses Kotane Local Municipality
NW375
Publication of the delimitation of Wards in terms of Item 5(1) of Schedule 1 to the Local Government: Municipal Structures Act, 1998 (Act No.117 of 1998)
Delimitation of Wards for the 2021 Local Government Elections
NOT TO SCALE
DATE
September 2020
WARD NUMBER
10
Legend
Local Municipalities
Voting Districts
Voting Stations
National Roads
Ward Boundary
Local Municipality of Madibeng
Moses Kotane
Rustenburg
Vaalkop Dam
OKOMELANG PRIMARY SCHOOL
DINKWE PRIMARY SCHOOL
Sandfontein
Mogwase Unit 5
86991979 2010
86991980 1394
R510
W1
W9
W10
W11
W12
W13
W15
W16
W17
W22
W25
W28
W31
W32
W33
W35

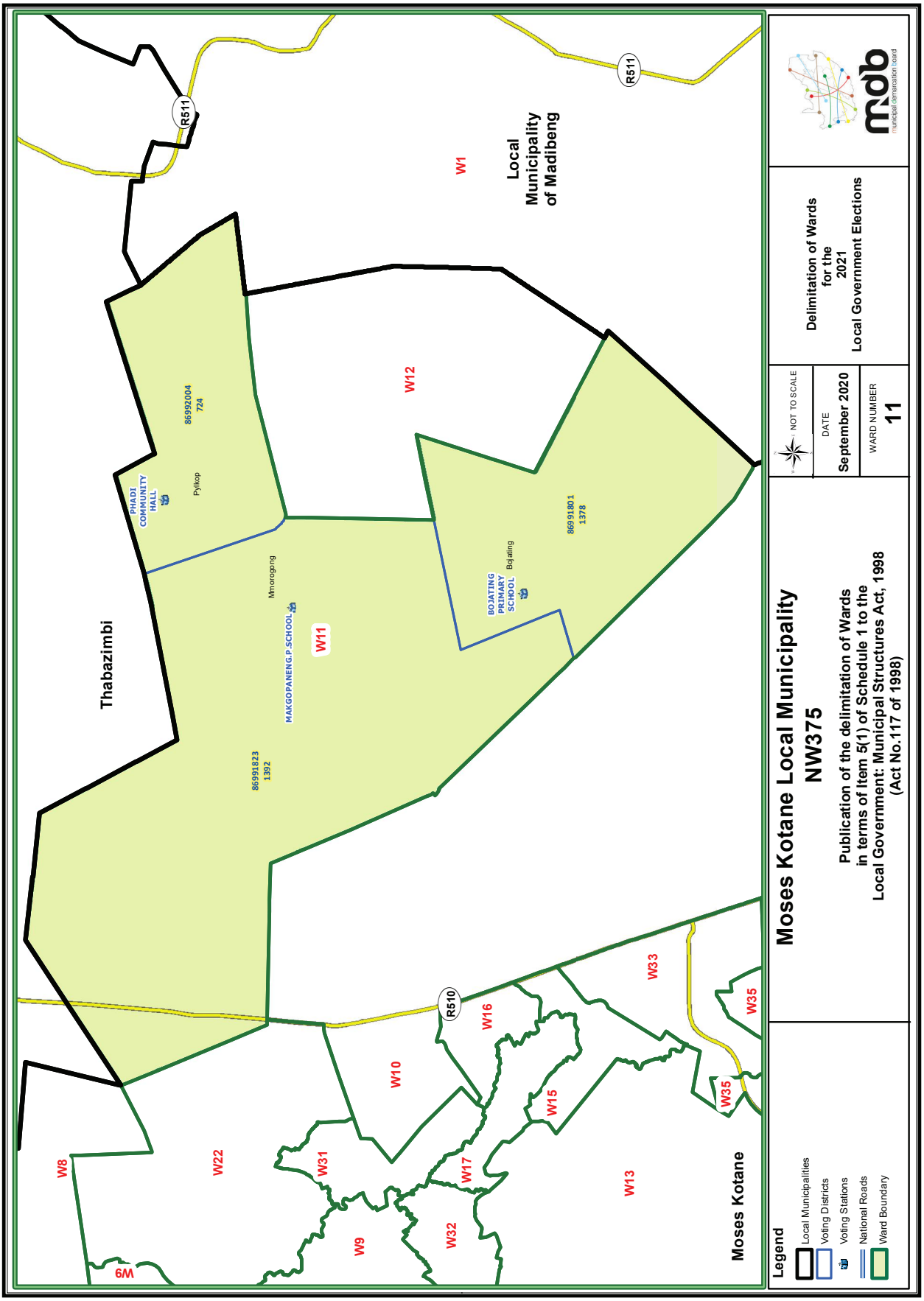
Moses Kotane Local Municipality
NW375
Publication of the delimitation of Wards in terms of Item 5(1) of Schedule 1 to the Local Government: Municipal Structures Act, 1998 (Act No.117 of 1998)
Delimitation of Wards for the 2021 Local Government Elections
NOT TO SCALE
DATE
September 2020
WARD NUMBER
11
Legend
Local Municipalities
Voting Districts
Voting Stations
National Roads
Ward Boundary
Thabazimbi
Local Municipality of Madibeng
Moses Kotane
R511
R510
W1
W8
W22
W31
W9
W32
W17
W10
W16
W15
W13
W33
W35
W12
W11
6M
PHADI COMMUNITY HALL
Pykop
86992004 724
MAKGOPANENG P.SCHOOL
Mmorogong
86991823 1392
BOJATING PRIMARY SCHOOL
Bojating
86991801 1378

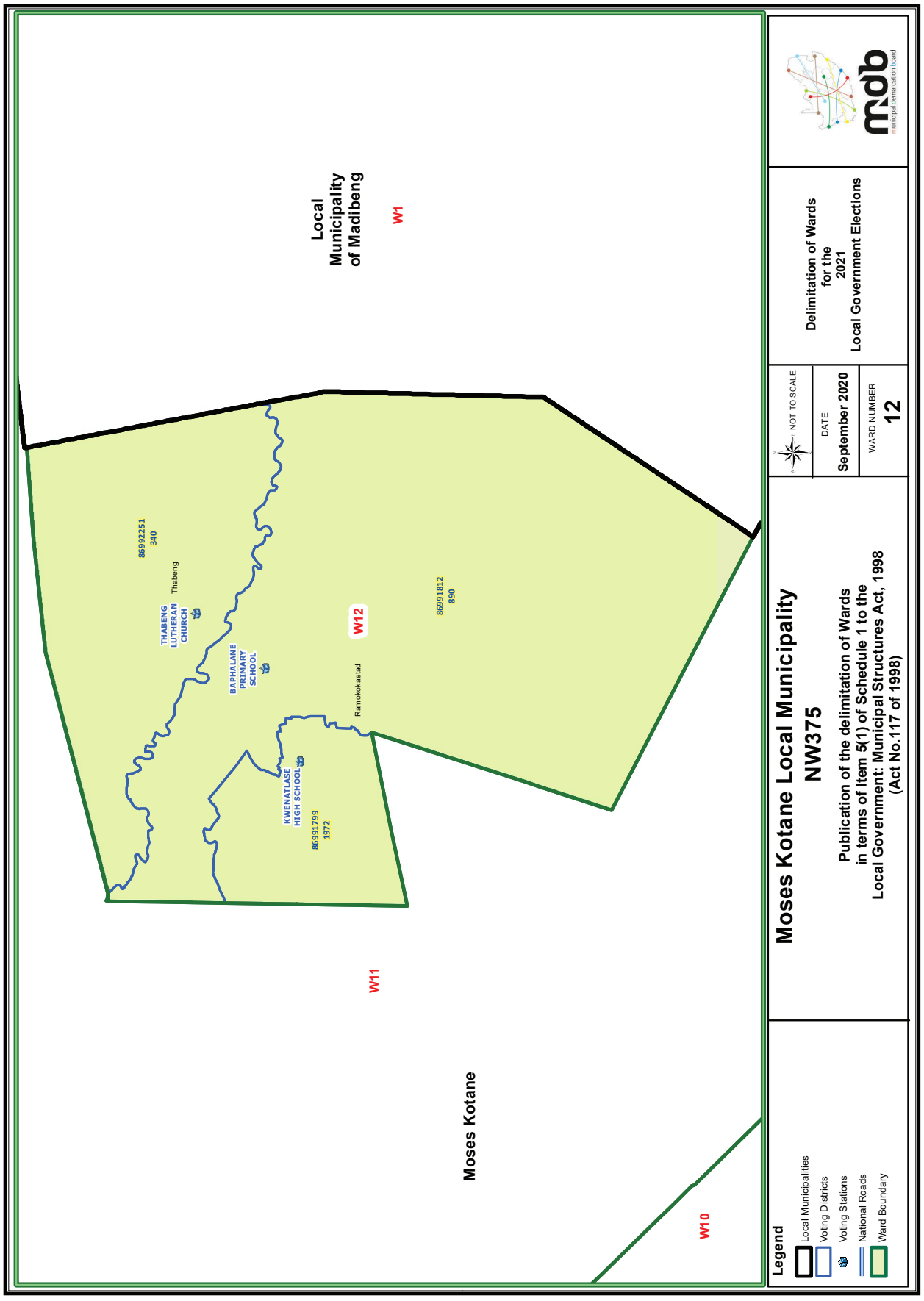
Local Municipality of Madibeng
W1
W12
W11
W10
Moses Kotane
86992251 340
Thabeng
THABENG LUTHERAN CHURCH
BAPHALANE PRIMARY SCHOOL
Ramokokastad
86991812 890
KWENATLASE HIGH SCHOOL
86991799 1972
Legend
Local Municipalities
Voting Districts
Voting Stations
National Roads
Ward Boundary
Moses Kotane Local Municipality
NW375
Publication of the delimitation of Wards in terms of Item 5(1) of Schedule 1 to the Local Government: Municipal Structures Act, 1998 (Act No.117 of 1998)
NOT TO SCALE
DATE
September 2020
WARD NUMBER
12
Delimitation of Wards for the 2021 Local Government Elections
municipal demarcation board

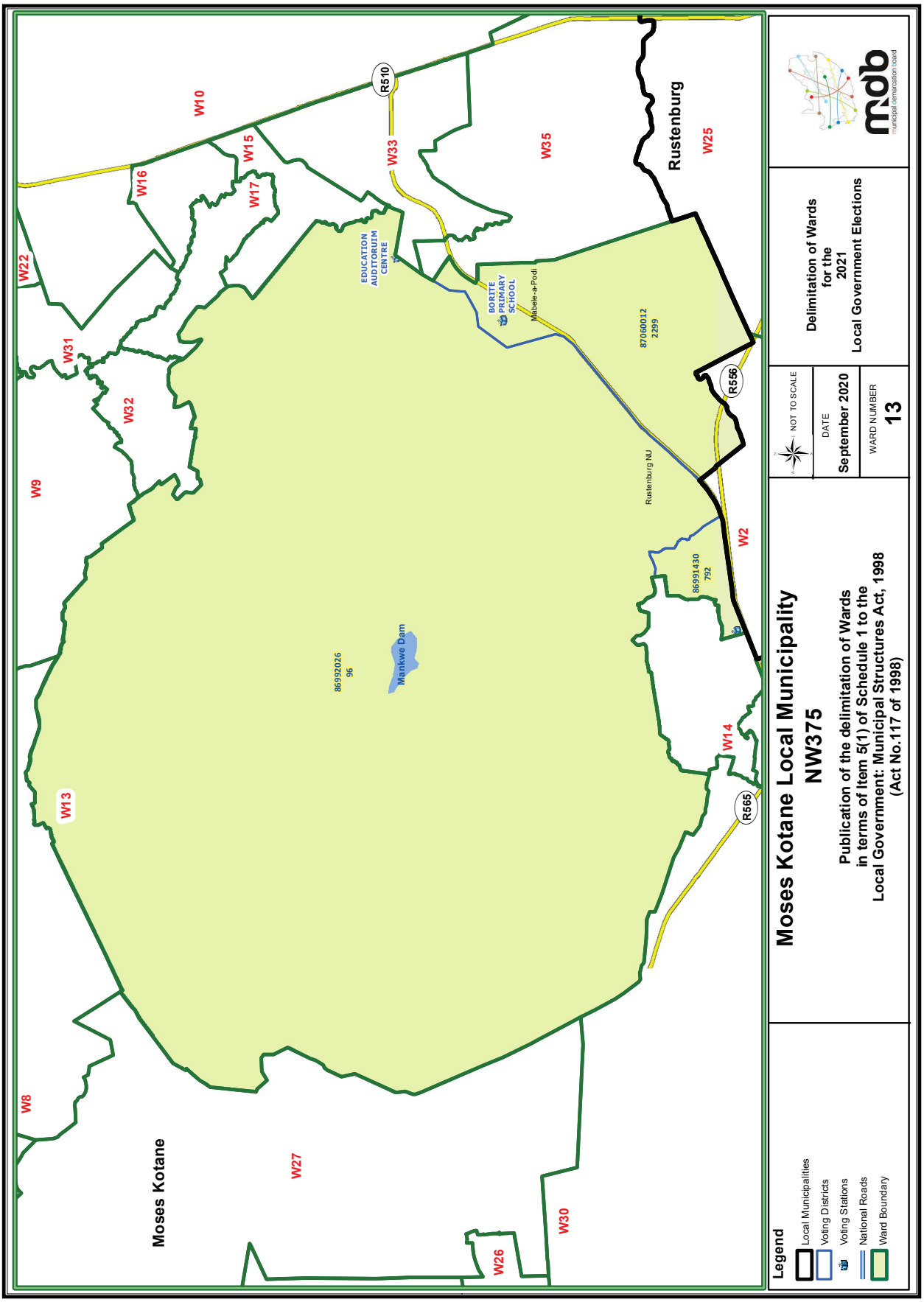
Moses Kotane Local Municipality
NW375
Publication of the delimitation of Wards in terms of Item 5(1) of Schedule 1 to the Local Government: Municipal Structures Act, 1998 (Act No.117 of 1998)
NOT TO SCALE
DATE
September 2020
WARD NUMBER
13
Delimitation of Wards for the 2021 Local Government Elections
mdb
municipal demarcation board
Legend
Local Municipalities
Voting Districts
Voting Stations
National Roads
Ward Boundary
Moses Kotane
Rustenburg
W1 0
W1 1
W1 2
W1 3
W1 4
W1 5
W1 6
W1 7
W2
W2 2
W2 5
W2 6
W2 7
W3 0
W3 1
W3 2
W3 3
W3 5
W8
W9
R510
R556
R565
EDUCATION AUDITORIUM CENTRE
BORITE PRIMARY SCHOOL
Mabele-a-Podi
Rustenburg NU
Mankwe Dam
87060012 2299
86991430 792
86992026 96

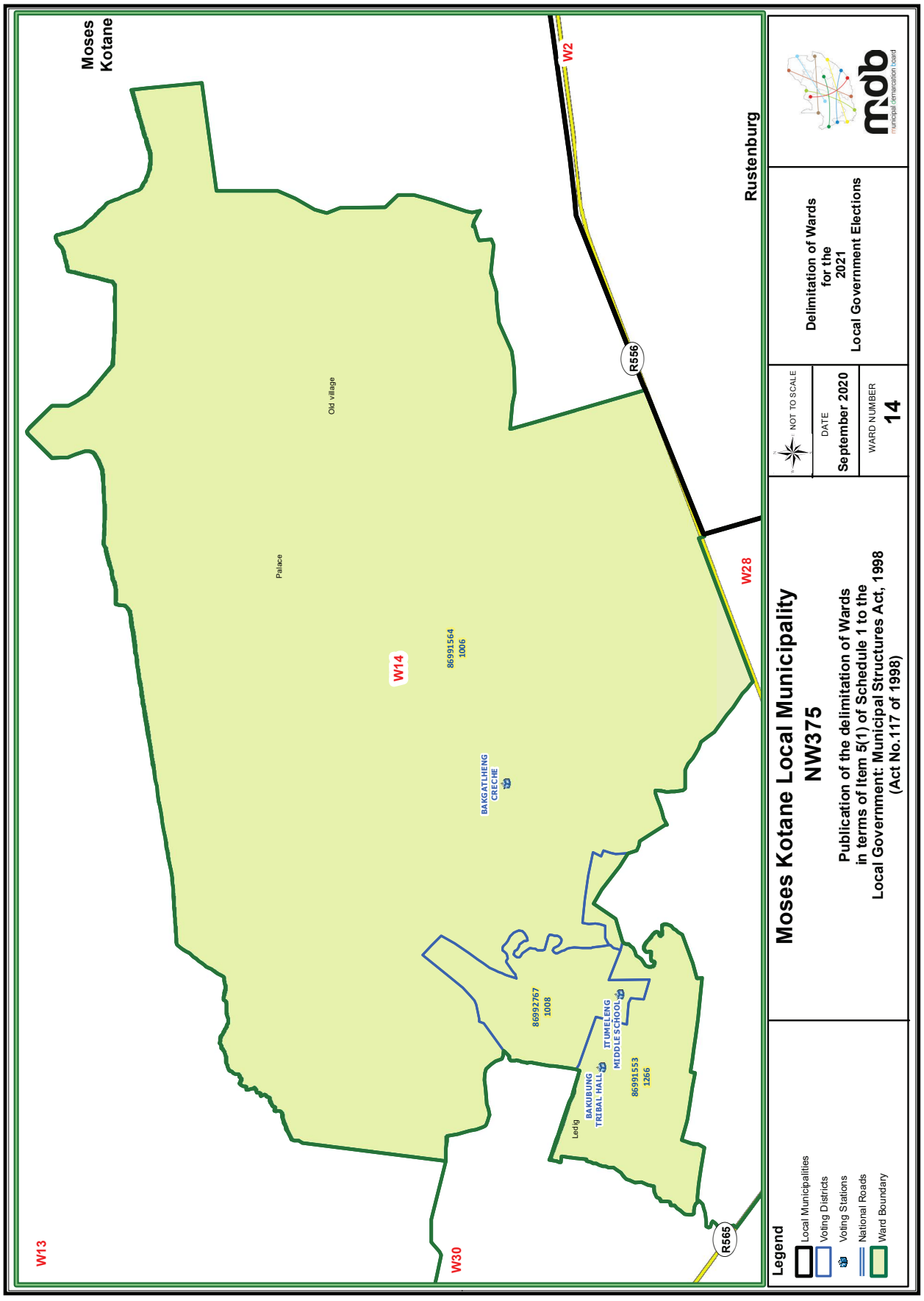
Moses Kotane
Rustenburg
W2
R556
W28
W14
W13
W30
R565
Old village
Palace
86991564
1006
BAKGATLHENG CRECHE
86992767
1008
ITUMELENG MIDDLE SCHOOL
86991553
1266
BAKUBUNG TRIBAL HALL
Ledig
Legend
Local Municipalities
Voting Districts
Voting Stations
National Roads
Ward Boundary
Moses Kotane Local Municipality
NW375
Publication of the delimitation of Wards in terms of Item 5(1) of Schedule 1 to the Local Government: Municipal Structures Act, 1998 (Act No.117 of 1998)
NOT TO SCALE
DATE
September 2020
WARD NUMBER
14
Delimitation of Wards for the 2021 Local Government Elections
municipal demarcation board

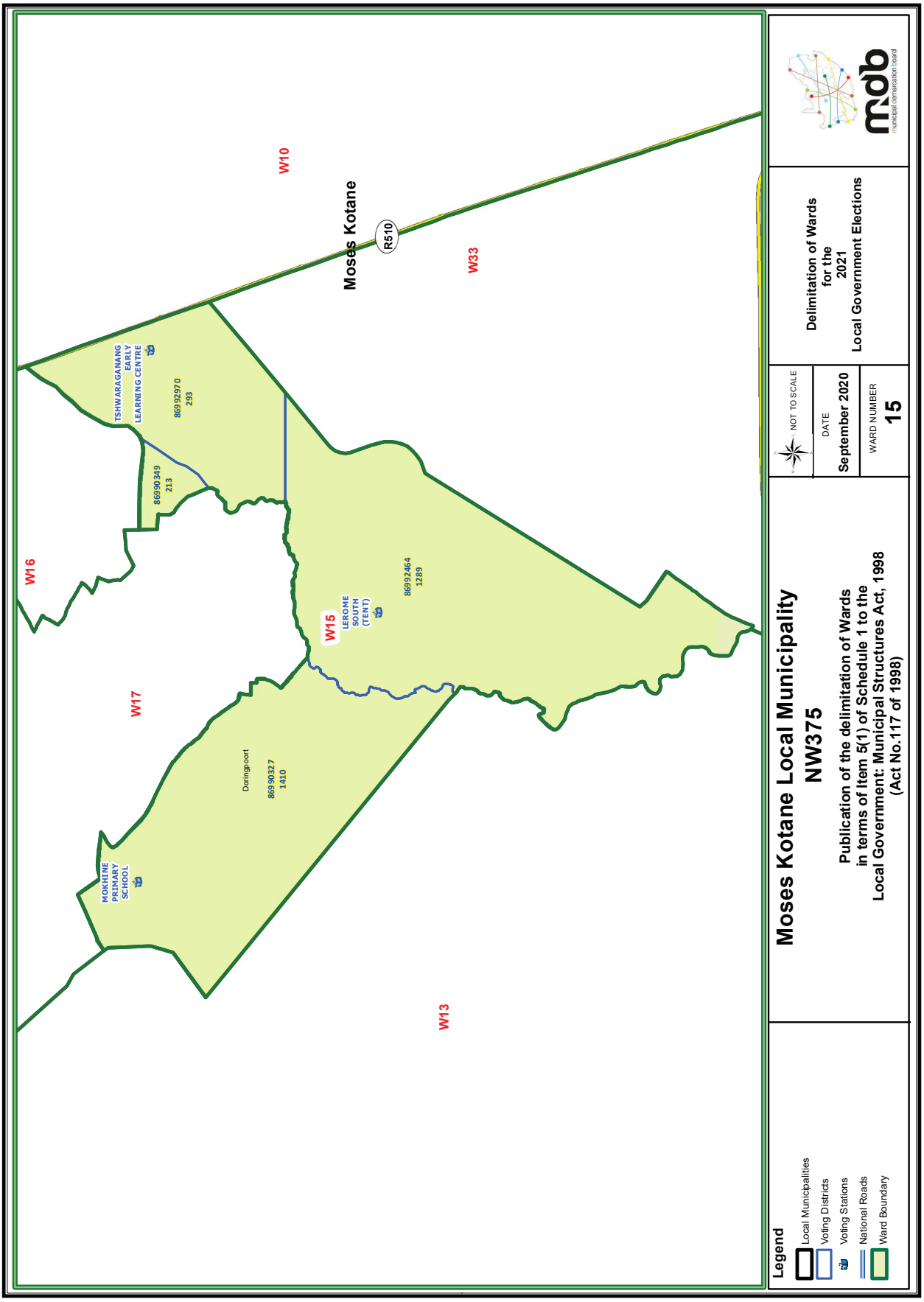
Moses Kotane
R510
W10
W33
W16
W17
W15
W13
TSHWARAGANANG EARLY LEARNING CENTRE
86992970 293
86990349 213
LEROME SOUTH (TENT)
86992464 1289
Doringpoort
86990327 1410
MOKMINE PRIMARY SCHOOL
Legend
Local Municipalities
Voting Districts
Voting Stations
National Roads
Ward Boundary
Moses Kotane Local Municipality
NW375
Publication of the delimitation of Wards in terms of Item 5(1) of Schedule 1 to the Local Government: Municipal Structures Act, 1998 (Act No.117 of 1998)
NOT TO SCALE
DATE
September 2020
WARD NUMBER
15
Delimitation of Wards for the 2021 Local Government Elections
municipal demarcation board

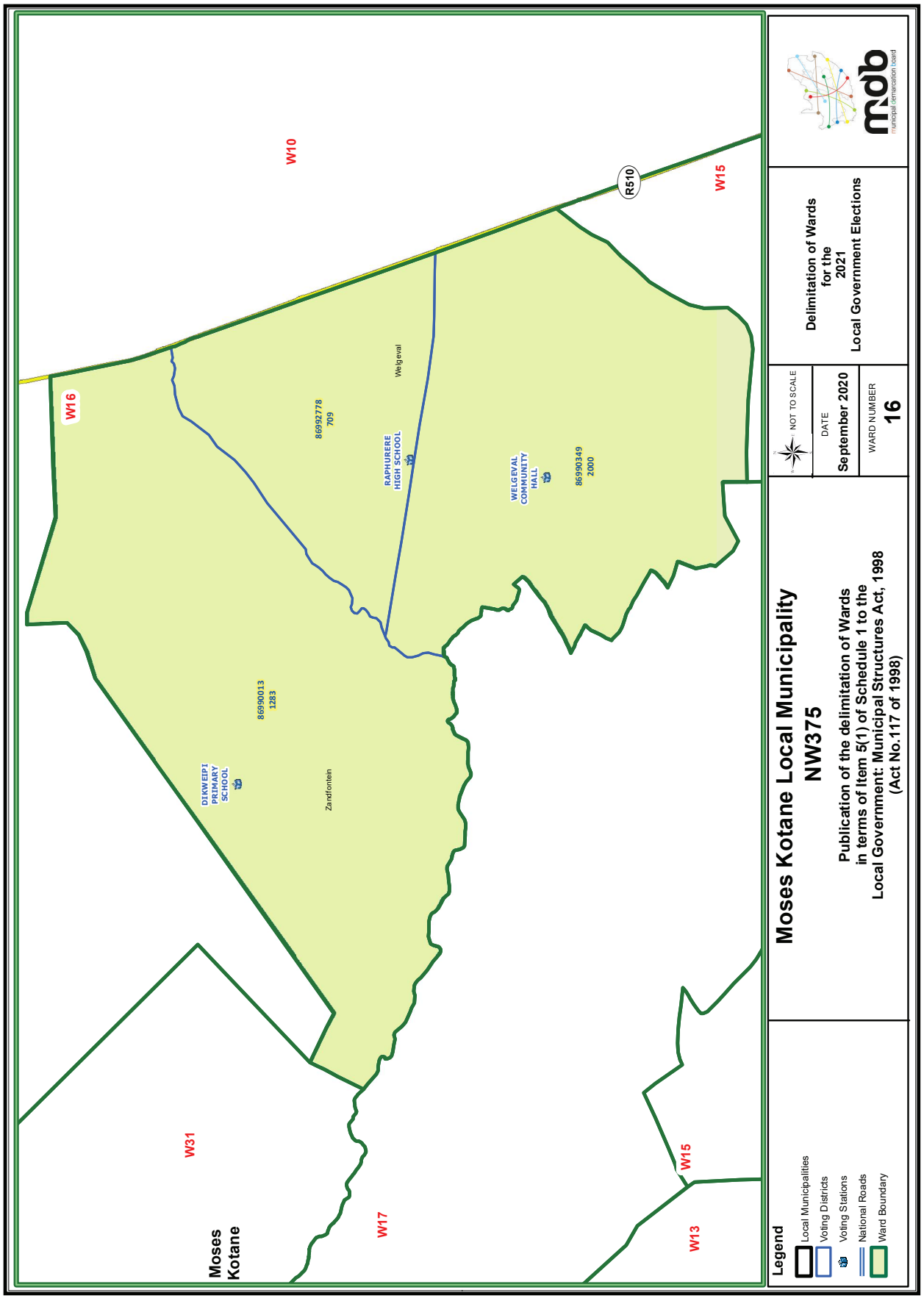
W10
W15
R510
W16
W31
W17
W15
W13
Moses Kotane
86992778 709
Welgeval
RAPHURERE HIGH SCHOOL
WELGEVAL COMMUNITY HALL
86990349 2000
86990013 1283
DIKWEIPI PRIMARY SCHOOL
Zandfontein
Legend
Local Municipalities
Voting Districts
Voting Stations
National Roads
Ward Boundary
Moses Kotane Local Municipality
NW375
Publication of the delimitation of Wards in terms of Item 5(1) of Schedule 1 to the Local Government: Municipal Structures Act, 1998 (Act No.117 of 1998)
NOT TO SCALE
DATE
September 2020
WARD NUMBER
16
Delimitation of Wards for the 2021 Local Government Elections
municipal demarcation board

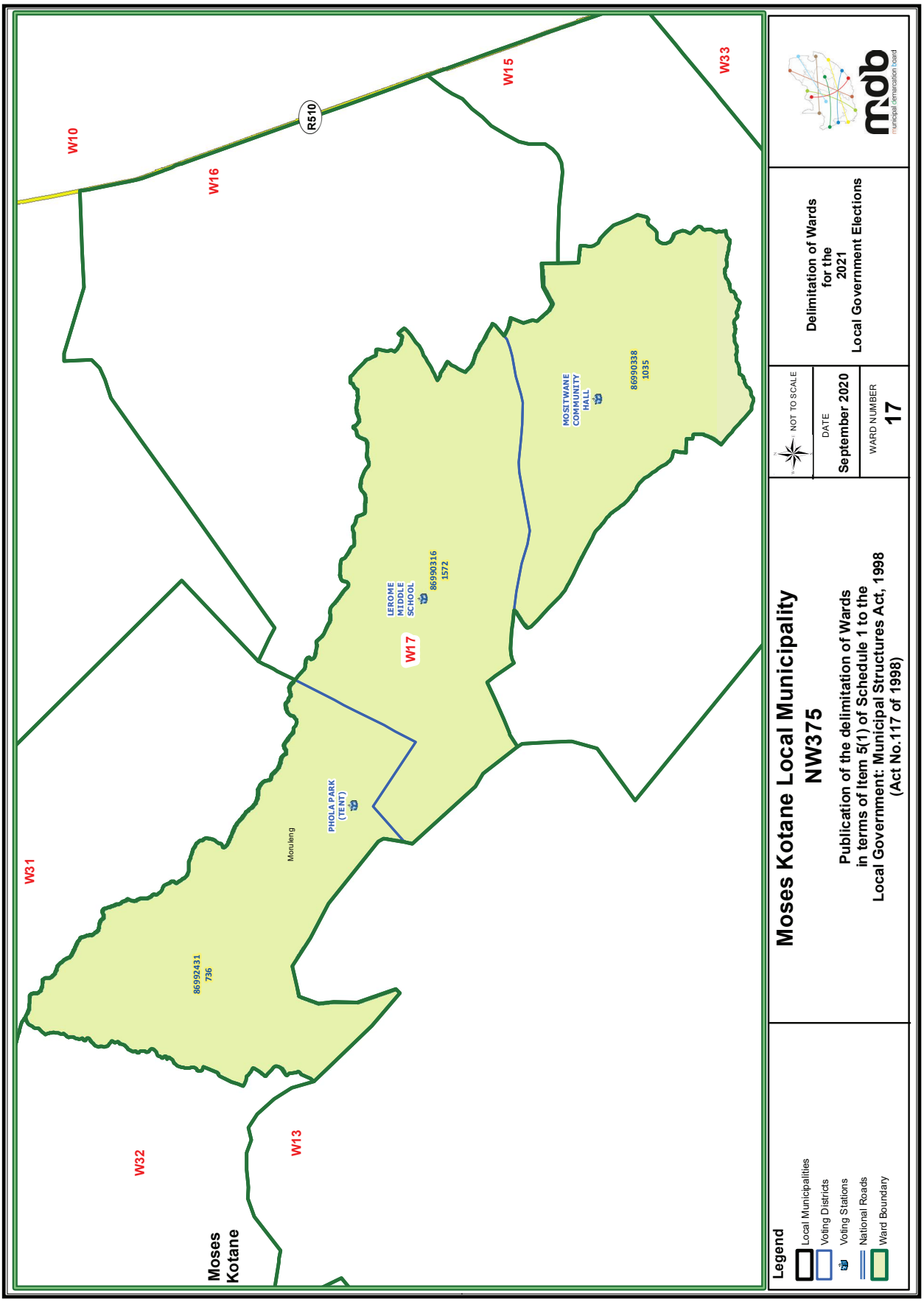
W10
W16
R510
W15
W33
W31
W32
W13
W17
Moses Kotane
Mouleng
PHOLA PARK (TENT)
LEROME MIDDLE SCHOOL
86990316 1572
MOSITWANE COMMUNITY HALL
86990338 1035
86932431 736
Legend
Local Municipalities
Voting Districts
Voting Stations
National Roads
Ward Boundary
Moses Kotane Local Municipality
NW375
Publication of the delimitation of Wards in terms of Item 5(1) of Schedule 1 to the Local Government: Municipal Structures Act, 1998 (Act No.117 of 1998)
NOT TO SCALE
DATE
September 2020
WARD NUMBER
17
Delimitation of Wards for the 2021 Local Government Elections
mdb
municipal demarcation board

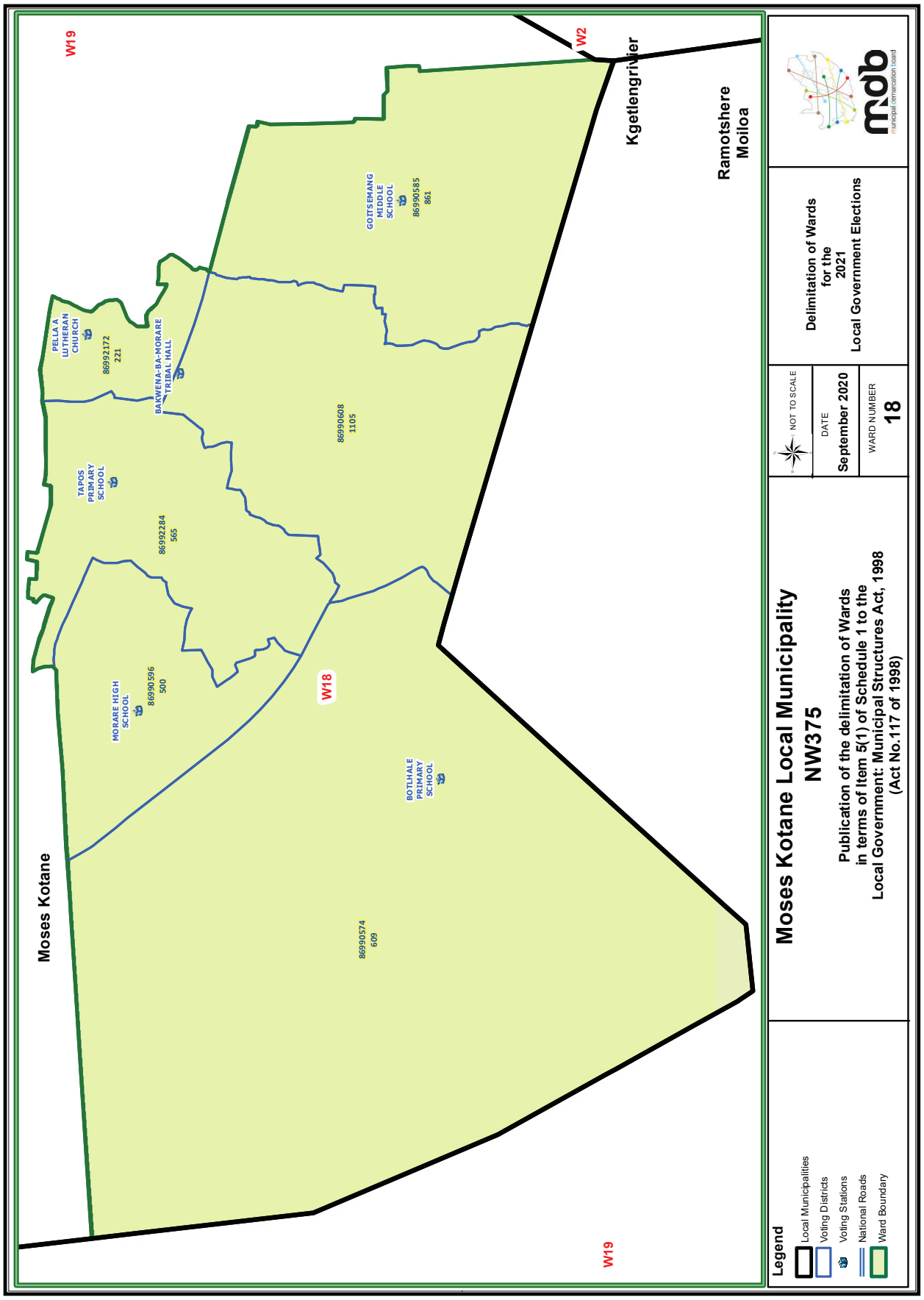
Moses Kotane
Kgetlengrivier
Ramotshere Moiloa
W19
W2
W18
PELLA A LUTHERAN CHURCH
86992172 221
BAKWENA-BA-MORARE TRIBAL HALL
TAPOS PRIMARY SCHOOL
86992284 565
MORARE HIGH SCHOOL
86990596 500
GOITSEMANG MIDDLE SCHOOL
86990585 861
86990608 1105
BOTLHALE PRIMARY SCHOOL
86990574 609
Legend
Local Municipalities
Voting Districts
Voting Stations
National Roads
Ward Boundary
Moses Kotane Local Municipality
NW375
Publication of the delimitation of Wards in terms of Item 5(1) of Schedule 1 to the Local Government: Municipal Structures Act, 1998 (Act No.117 of 1998)
NOT TO SCALE
DATE
September 2020
WARD NUMBER
18
Delimitation of Wards for the 2021 Local Government Elections
municipal demarcation board

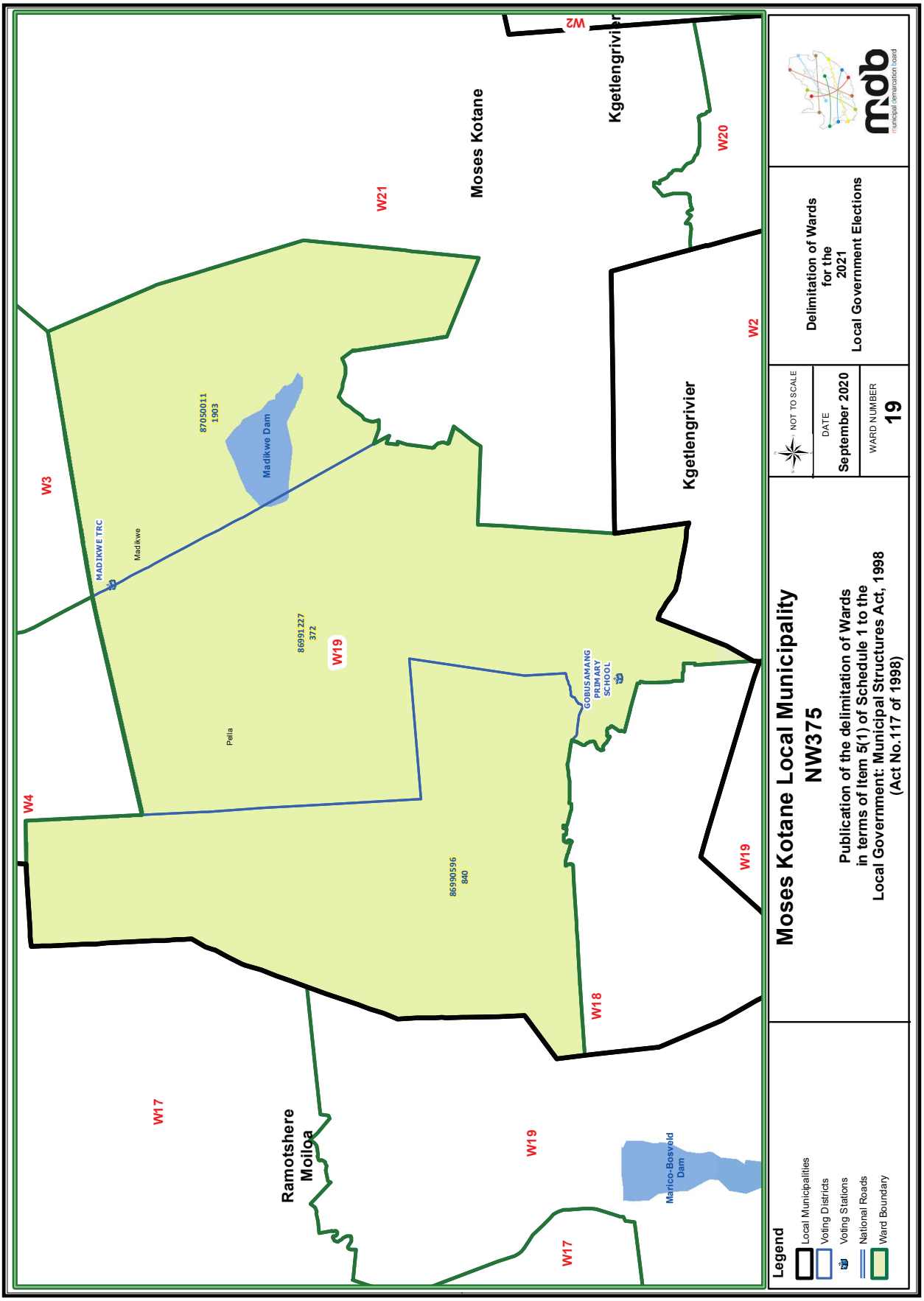
Moses Kotane Local Municipality
NW375
Publication of the delimitation of Wards in terms of Item 5(1) of Schedule 1 to the Local Government: Municipal Structures Act, 1998 (Act No.117 of 1998)
NOT TO SCALE
DATE
September 2020
WARD NUMBER
19
Delimitation of Wards for the 2021 Local Government Elections
mdb
municipal demarcation board
Legend
Local Municipalities
Voting Districts
Voting Stations
National Roads
Ward Boundary
Moses Kotane
Kgetlengrivier
Ramotshere Moiloa
W2
W3
W4
W17
W18
W19
W20
W21
Madikwe Dam
Marico-Bosveld Dam
MADIKWE TRC
GOBUSAMANG PRIMARY SCHOOL
Madikwe
Pella
87050011 1903
86991227 372
86990596 840

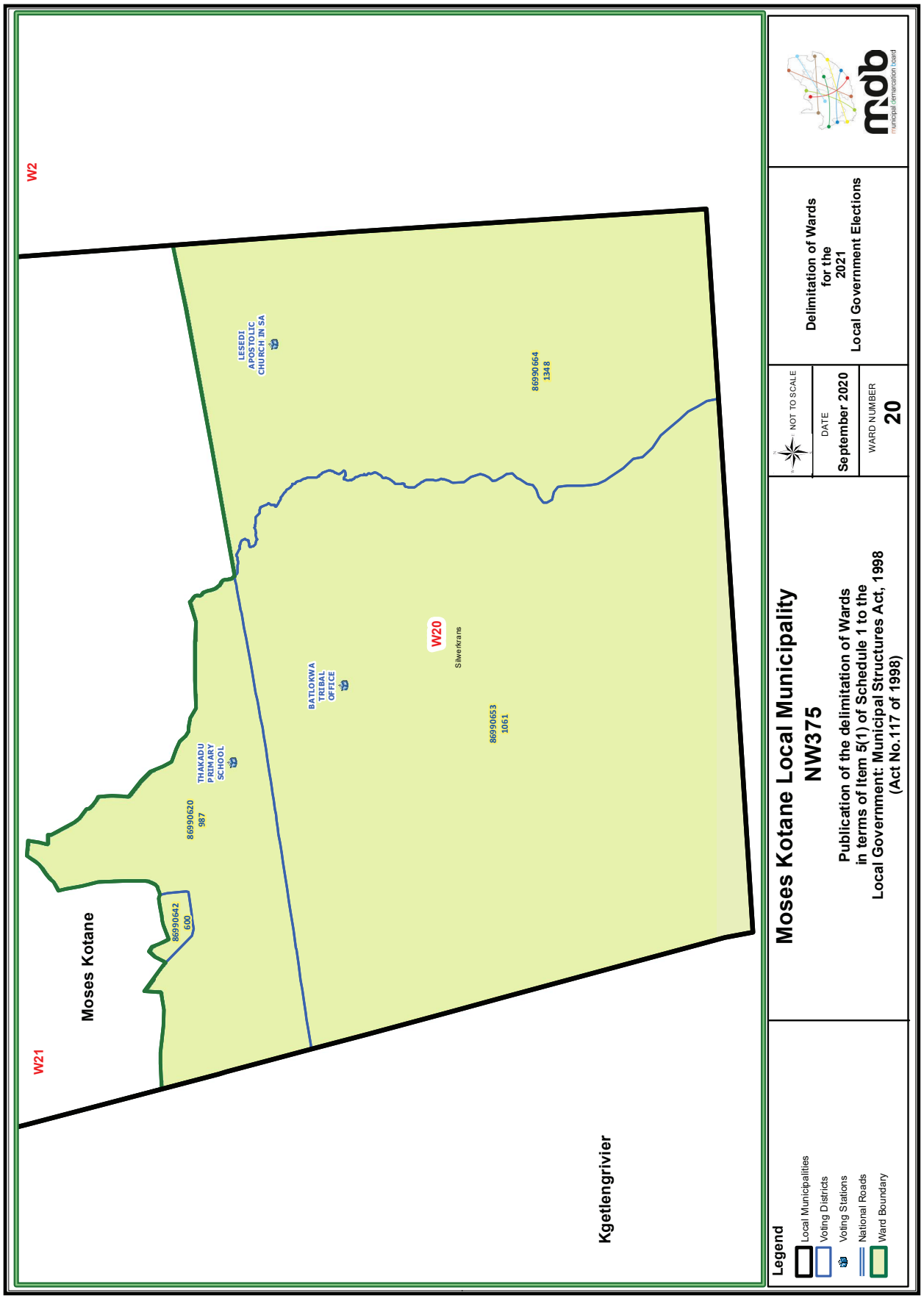
W2
W21
Moses Kotane
Kgetlengrivier
W20
Silverkrans
LESEDI APOSTOLIC CHURCH IN SA
THAKADU PRIMARY SCHOOL
BATLOKWA TRIBAL OFFICE
86990620 987
86990642 600
86990653 1061
86990664 1348
Legend
Local Municipalities
Voting Districts
Voting Stations
National Roads
Ward Boundary
Moses Kotane Local Municipality
NW375
Publication of the delimitation of Wards in terms of Item 5(1) of Schedule 1 to the Local Government: Municipal Structures Act, 1998 (Act No.117 of 1998)
NOT TO SCALE
DATE
September 2020
WARD NUMBER
20
Delimitation of Wards for the 2021 Local Government Elections
mdb
municipal demarcation board

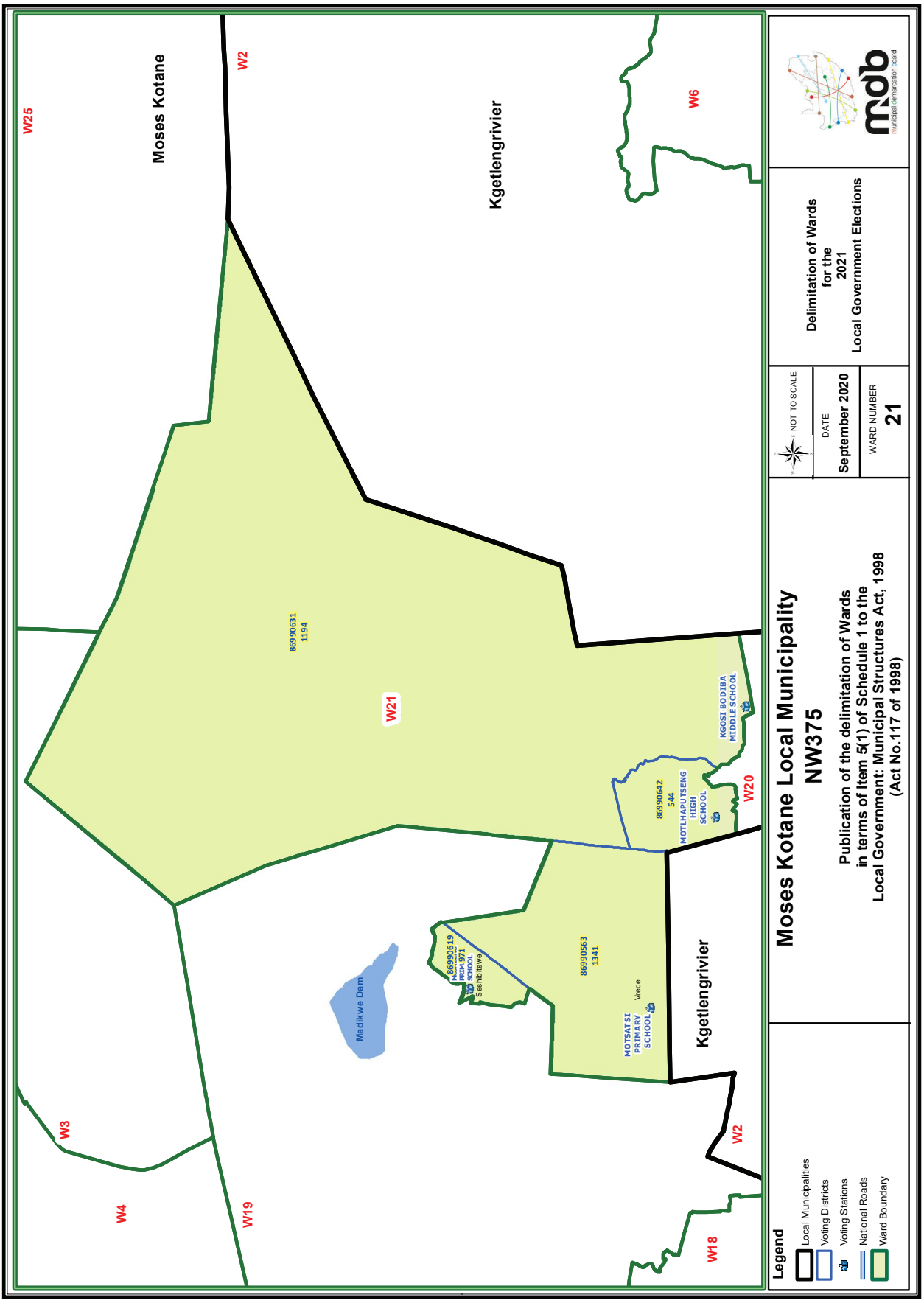
Moses Kotane Local Municipality
NW375
Publication of the delimitation of Wards
in terms of Item 5(1) of Schedule 1 to the
Local Government: Municipal Structures Act, 1998
(Act No.117 of 1998)
Delimitation of Wards
for the
2021
Local Government Elections
NOT TO SCALE
DATE
September 2020
WARD NUMBER
21
Legend
Local Municipalities
Voting Districts
Voting Stations
National Roads
Ward Boundary
Moses Kotane
Kgetlengrivier
Kgetlengrivier
W25
W2
W6
W21
W20
W3
W4
W19
W18
86990631
1194
86990642
544
MOTLHAPUTSENG
HIGH
SCHOOL
KGOSI BODIBA
MIDDLE SCHOOL
86990563
1341
MOTSATSI
PRIMARY
SCHOOL
Vrede
86990619
PRIM 971
SCHOOL
Seshibitswe
Madikwe Dam

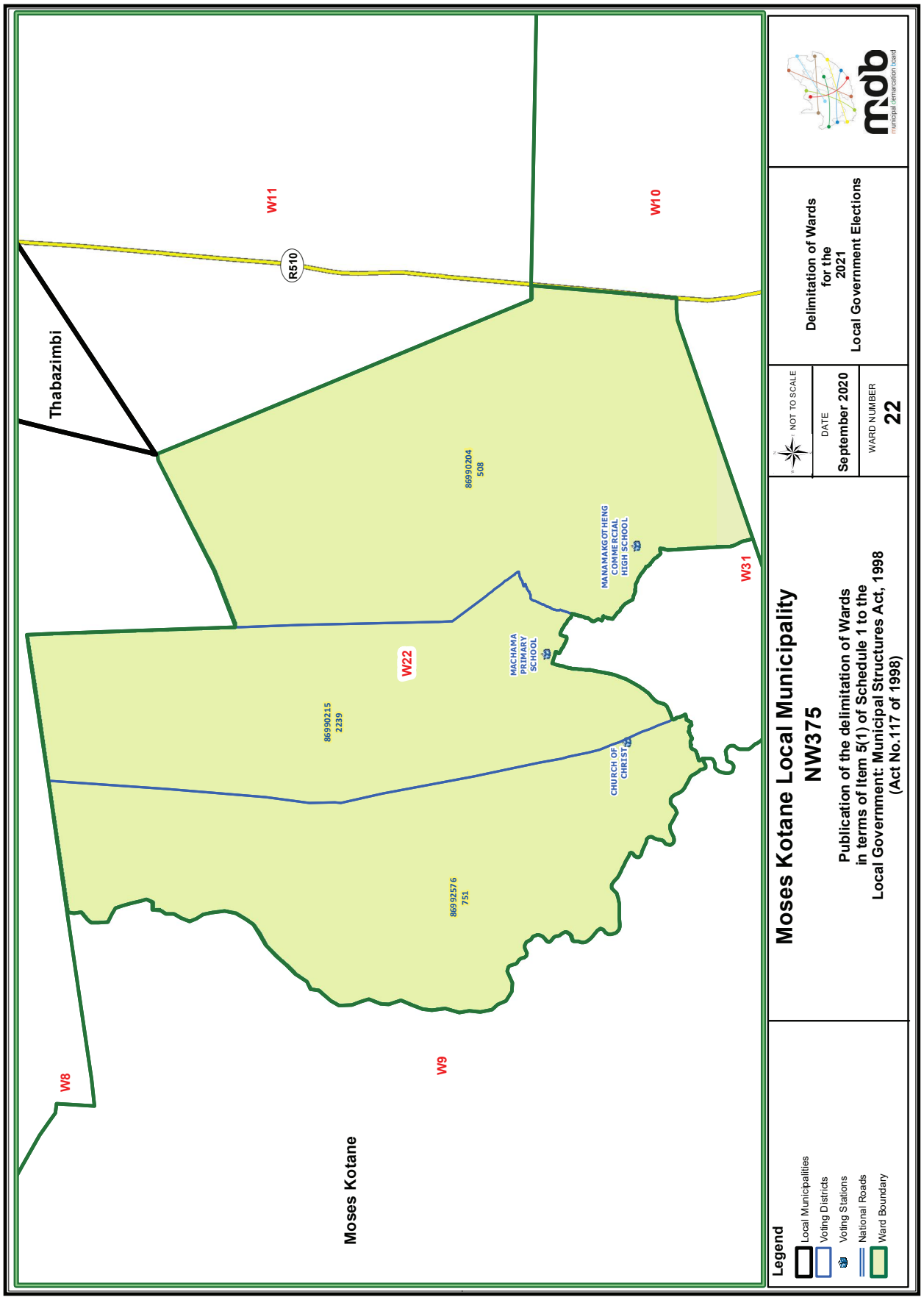
Thabazimbi
W11
W10
R510
W31
W22
W9
W8
Moses Kotane
86990204
508
86990215
2239
86992576
751
MANAMAKGOTHENG
COMMERCIAL
HIGH SCHOOL
MACHAMA
PRIMARY
SCHOOL
CHURCH OF
CHRIST
Legend
Local Municipalities
Voting Districts
Voting Stations
National Roads
Ward Boundary
Moses Kotane Local Municipality
NW375
Publication of the delimitation of Wards
in terms of Item 5(1) of Schedule 1 to the
Local Government: Municipal Structures Act, 1998
(Act No.117 of 1998)
NOT TO SCALE
DATE
September 2020
WARD NUMBER
22
Delimitation of Wards
for the
2021
Local Government Elections
municipal demarcation board

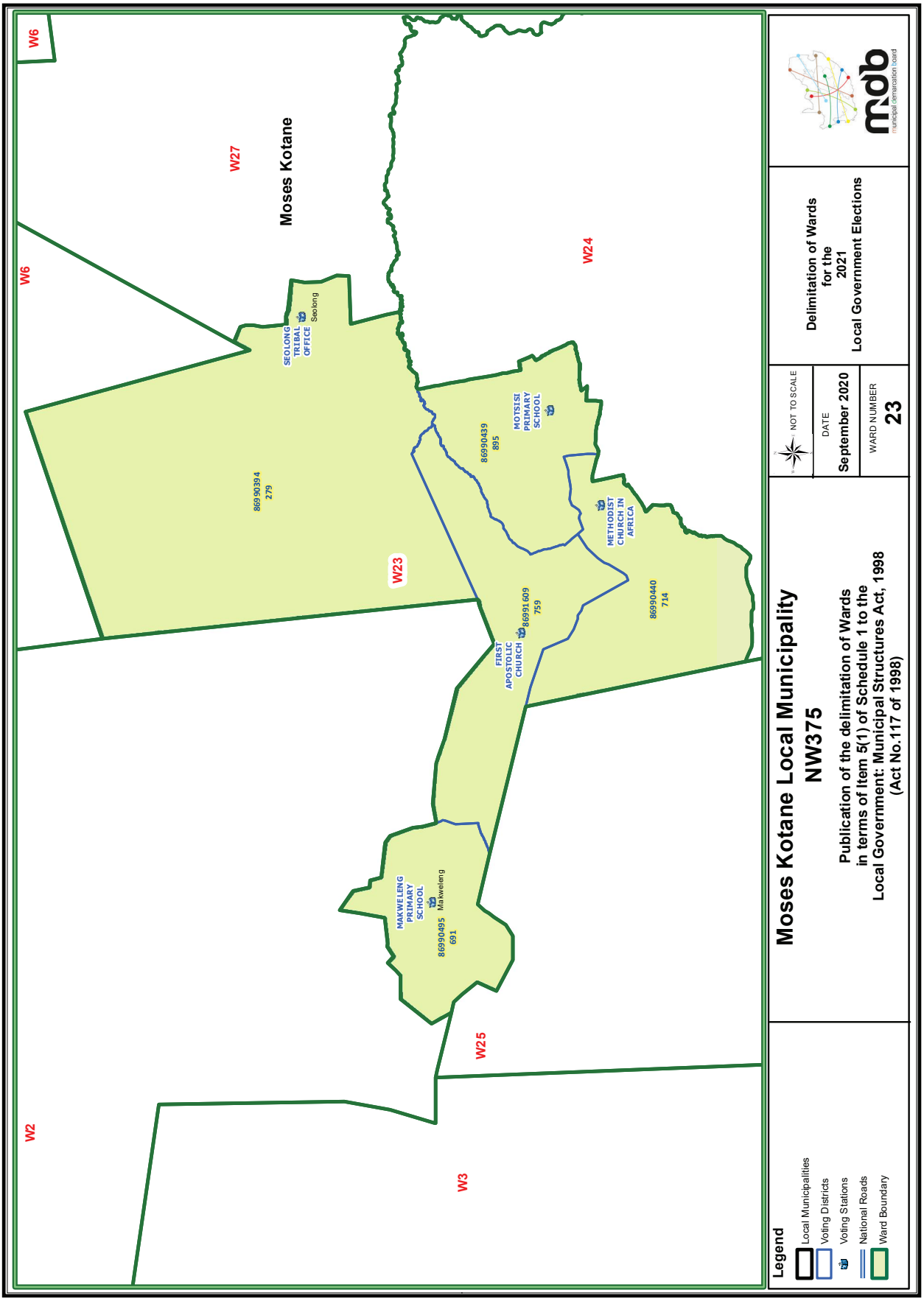
W6
W27
Moses Kotane
W6
W24
SEOLONG TRIBAL OFFICE
Seolong
MOTSISI PRIMARY SCHOOL
86990439
895
86990394
279
W23
METHODIST CHURCH IN AFRICA
FIRST APOSTOLIC CHURCH
86991609
759
86990440
714
MAKWELENG PRIMARY SCHOOL
Makweleng
86990495
691
W25
W2
W3
Legend
Local Municipalities
Voting Districts
Voting Stations
National Roads
Ward Boundary
Moses Kotane Local Municipality
NW375
Publication of the delimitation of Wards
in terms of Item 5(1) of Schedule 1 to the
Local Government: Municipal Structures Act, 1998
(Act No.117 of 1998)
NOT TO SCALE
DATE
September 2020
WARD NUMBER
23
Delimitation of Wards
for the
2021
Local Government Elections
municipal demarcation board

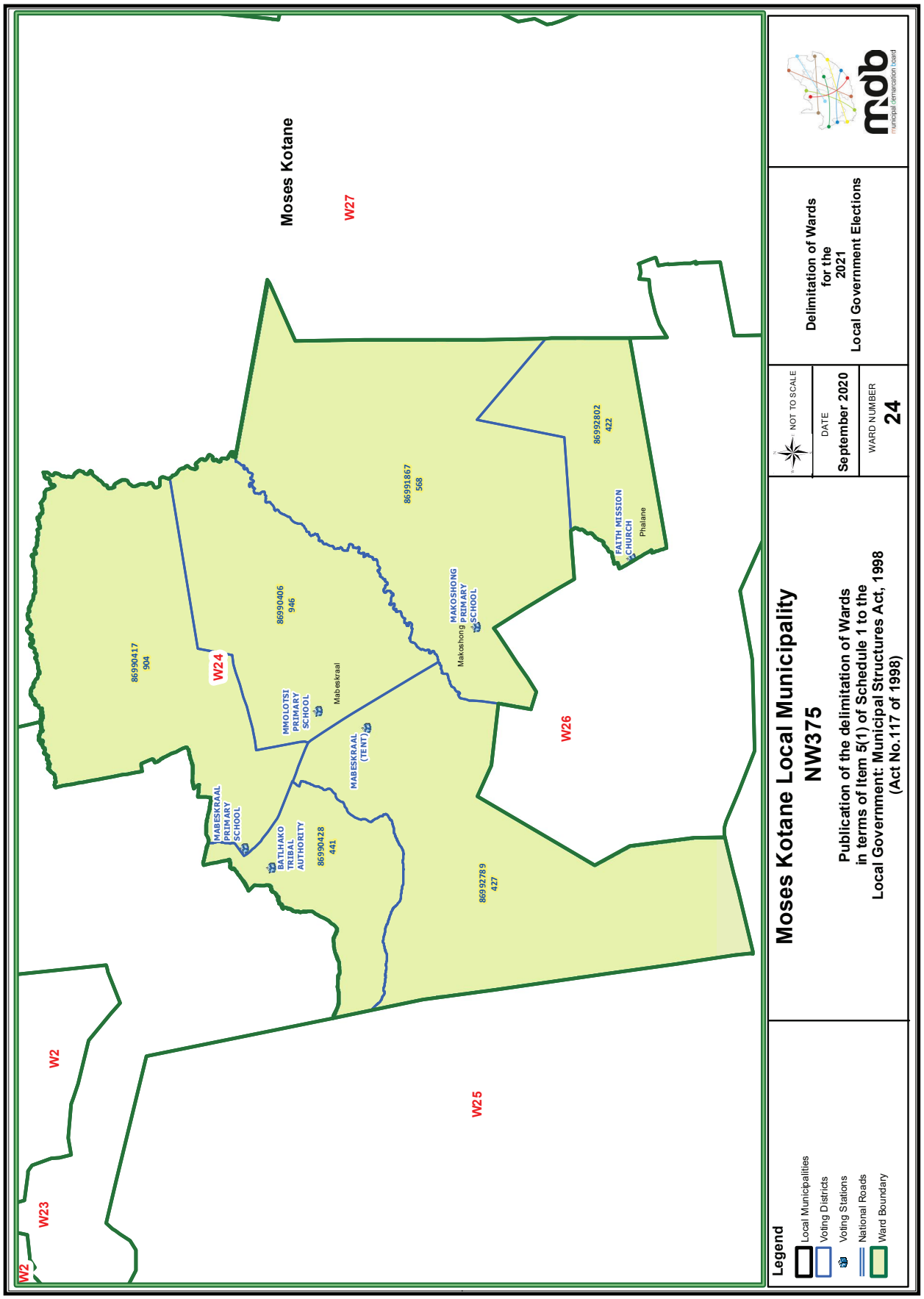
Moses Kotane
W27
W24
W26
W25
W23
W2
W2
86990417
904
86990406
946
86991867
568
86992802
422
869992789
427
86990428
441
MMOLOTSI
PRIMARY
SCHOOL
Mabeskraal
MABESKRAAL
(TENT)
MABESKRAAL
PRIMARY
SCHOOL
BATLHAKO
TRIBAL
AUTHORITY
MAKOSHONG
PRIMARY
SCHOOL
Makoshong
FAITH MISSION
CHURCH
Phalane
Legend
Local Municipalities
Voting Districts
Voting Stations
National Roads
Ward Boundary
Moses Kotane Local Municipality
NW375
Publication of the delimitation of Wards
in terms of Item 5(1) of Schedule 1 to the
Local Government: Municipal Structures Act, 1998
(Act No.117 of 1998)
NOT TO SCALE
DATE
September 2020
WARD NUMBER
24
Delimitation of Wards
for the
2021
Local Government Elections
municipal demarcation board

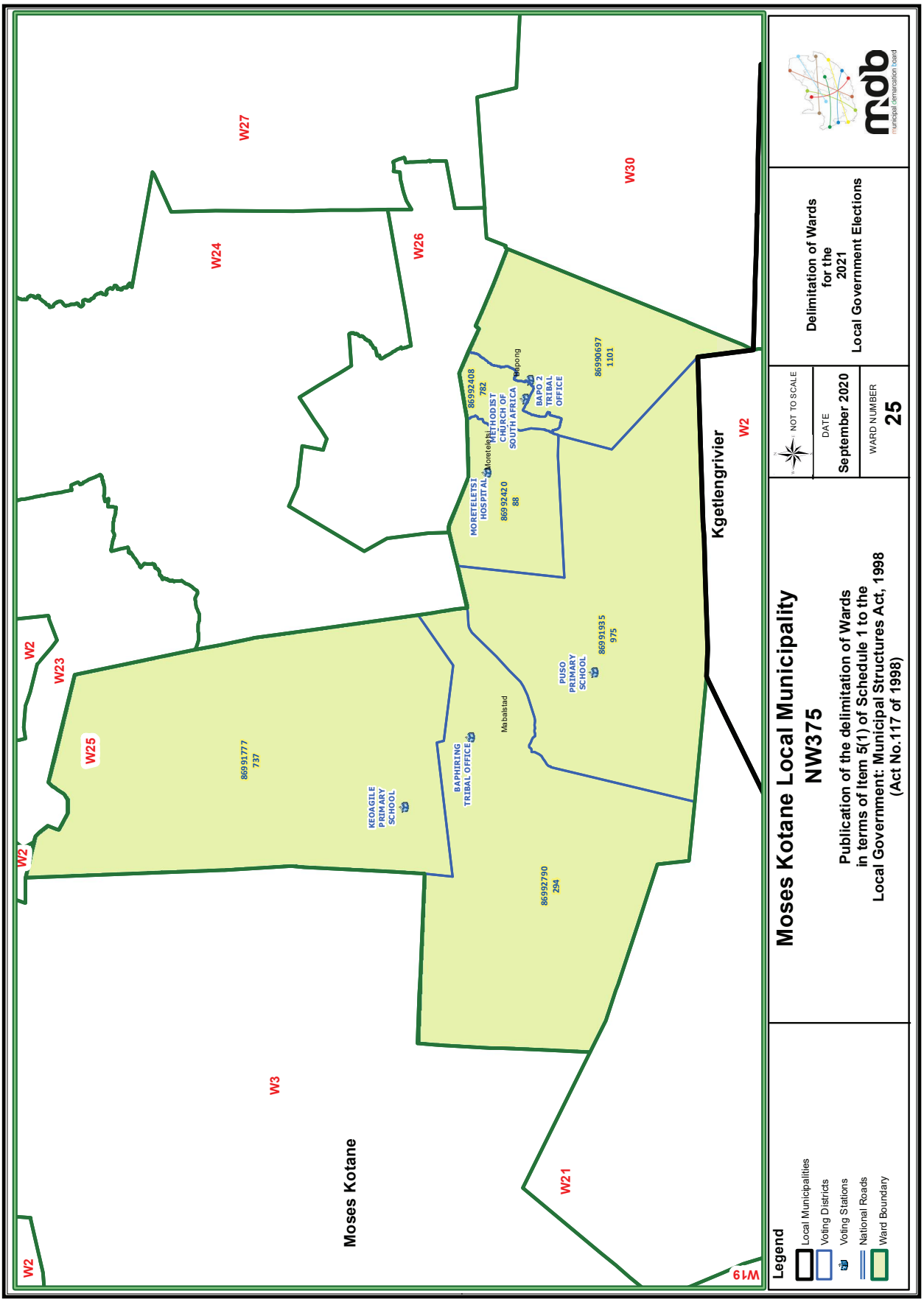
Moses Kotane Local Municipality
NW375
Publication of the delimitation of Wards
in terms of Item 5(1) of Schedule 1 to the
Local Government: Municipal Structures Act, 1998
(Act No.117 of 1998)
Delimitation of Wards
for the
2021
Local Government Elections
NOT TO SCALE
DATE
September 2020
WARD NUMBER
25
Legend
Local Municipalities
Voting Districts
Voting Stations
National Roads
Ward Boundary
Moses Kotane
Kgetlengrivier
W2
W3
W21
W19
W23
W24
W25
W26
W27
W30
86991777
737
86992790
294
86991935
975
86992408
782
86992420
88
86990697
1101
KEOAGILE PRIMARY SCHOOL
BAPHIRING TRIBAL OFFICE
PUSO PRIMARY SCHOOL
MORETELETSI HOSPITAL
METHODIST CHURCH OF SOUTH AFRICA
BAPO 2 TRIBAL OFFICE
Mabalstad
Moretelets
Bapong

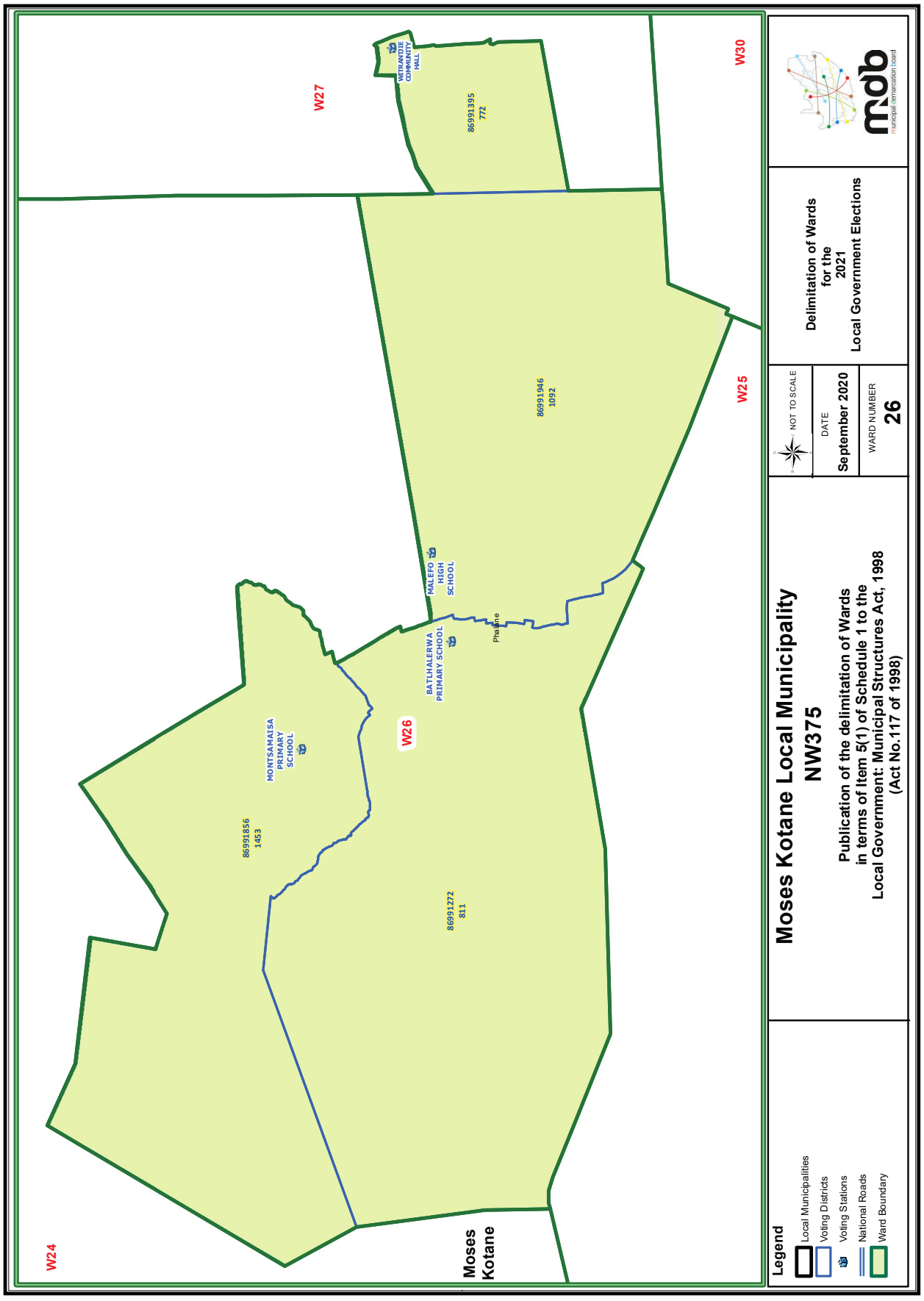
W24
W25
W26
W27
W30
Moses Kotane
MONTSAMAISA PRIMARY SCHOOL
BATLHALERWA PRIMARY SCHOOL
MALEFO HIGH SCHOOL
MATRANTJIE COMMUNITY HALL
Pilanesberg
86991856 1453
86991272 811
86991946 1092
86991395 772
Legend
Local Municipalities
Voting Districts
Voting Stations
National Roads
Ward Boundary
Moses Kotane Local Municipality
NW375
Publication of the delimitation of Wards in terms of Item 5(1) of Schedule 1 to the Local Government: Municipal Structures Act, 1998 (Act No.117 of 1998)
NOT TO SCALE
DATE
September 2020
WARD NUMBER
26
Delimitation of Wards for the 2021 Local Government Elections
municipal demarcation board

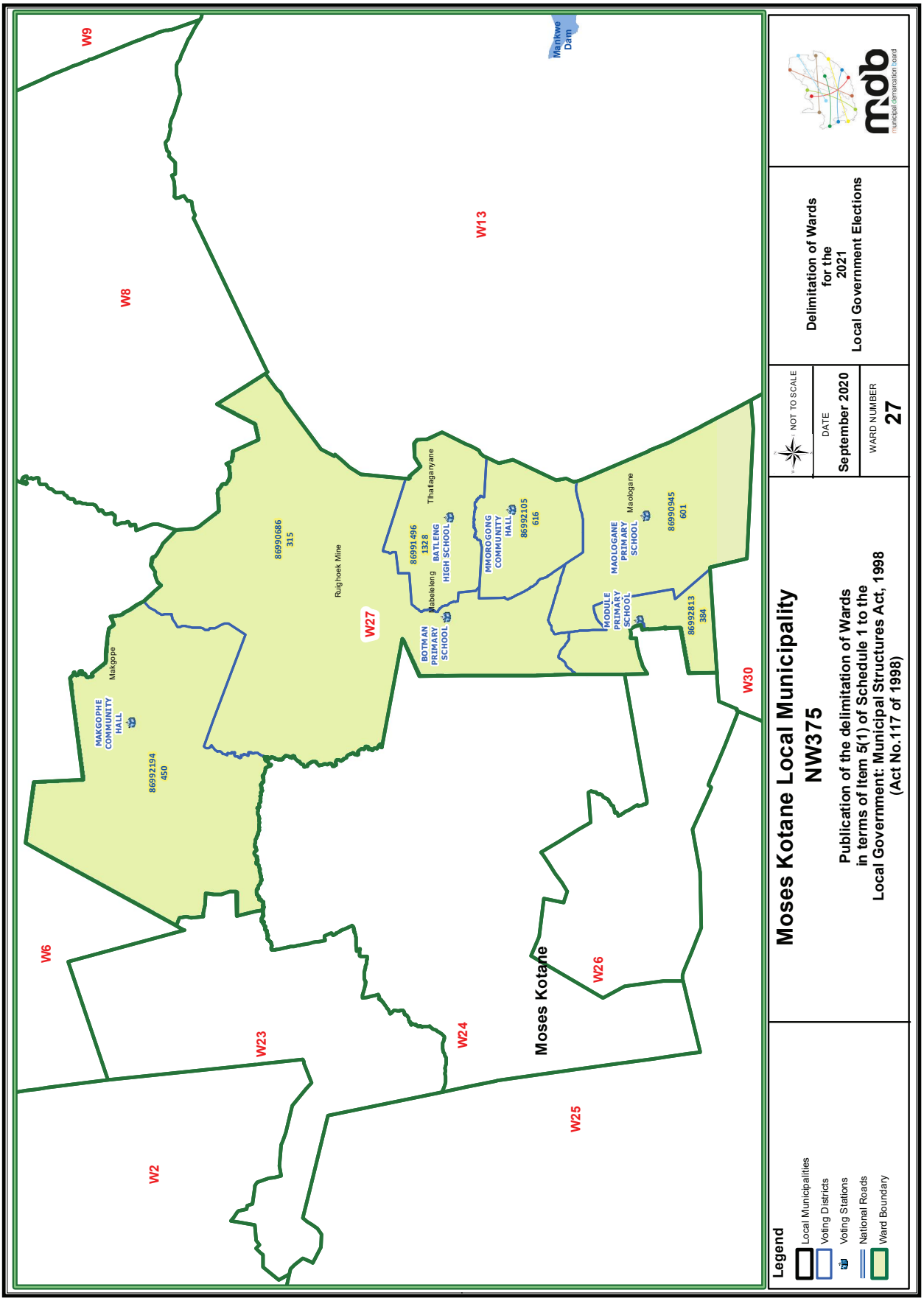
W9
W8
W13
Mankwe Dam
W27
W30
W6
W23
W24
W26
W25
W2
Moses Kotane
Ruighoek Mine
Tlhatlaganyane
Mabeleleng
Makgope
Maologane
86990686 315
86991496 1328
BATLENG HIGH SCHOOL
MMOROGONG COMMUNITY HALL
86992105 616
MAOLOGANE PRIMARY SCHOOL
86990945 601
MODULE PRIMARY SCHOOL
86992813 384
BOTMAN PRIMARY SCHOOL
MAKGOPHE COMMUNITY HALL
86992194 450
Legend
Local Municipalities
Voting Districts
Voting Stations
National Roads
Ward Boundary
Moses Kotane Local Municipality
NW375
Publication of the delimitation of Wards in terms of Item 5(1) of Schedule 1 to the Local Government: Municipal Structures Act, 1998 (Act No.117 of 1998)
NOT TO SCALE
DATE
September 2020
WARD NUMBER
27
Delimitation of Wards for the 2021 Local Government Elections
mdb
municipal demarcation board

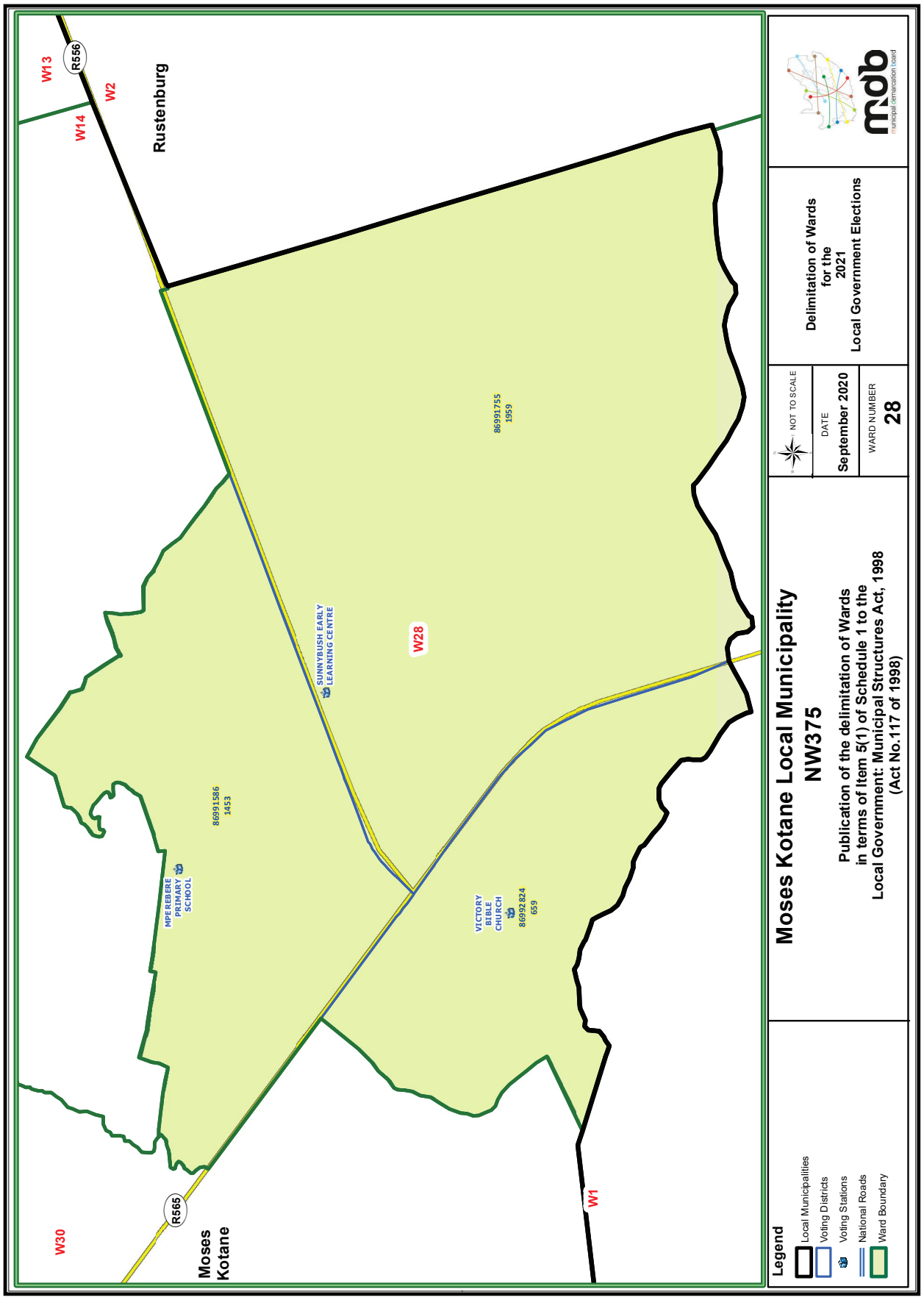
Rustenburg
Moses Kotane
W13
W14
W2
W30
W1
W28
R556
R565
SUNNYBUSH EARLY LEARNING CENTRE
MPERERE PRIMARY SCHOOL
VICTORY BIBLE CHURCH
86991586 1453
86991755 1959
86992824 659
Legend
Local Municipalities
Voting Districts
Voting Stations
National Roads
Ward Boundary
Moses Kotane Local Municipality
NW375
Publication of the delimitation of Wards in terms of Item 5(1) of Schedule 1 to the Local Government: Municipal Structures Act, 1998 (Act No.117 of 1998)
NOT TO SCALE
DATE
September 2020
WARD NUMBER
28
Delimitation of Wards for the 2021 Local Government Elections
municipal demarcation board

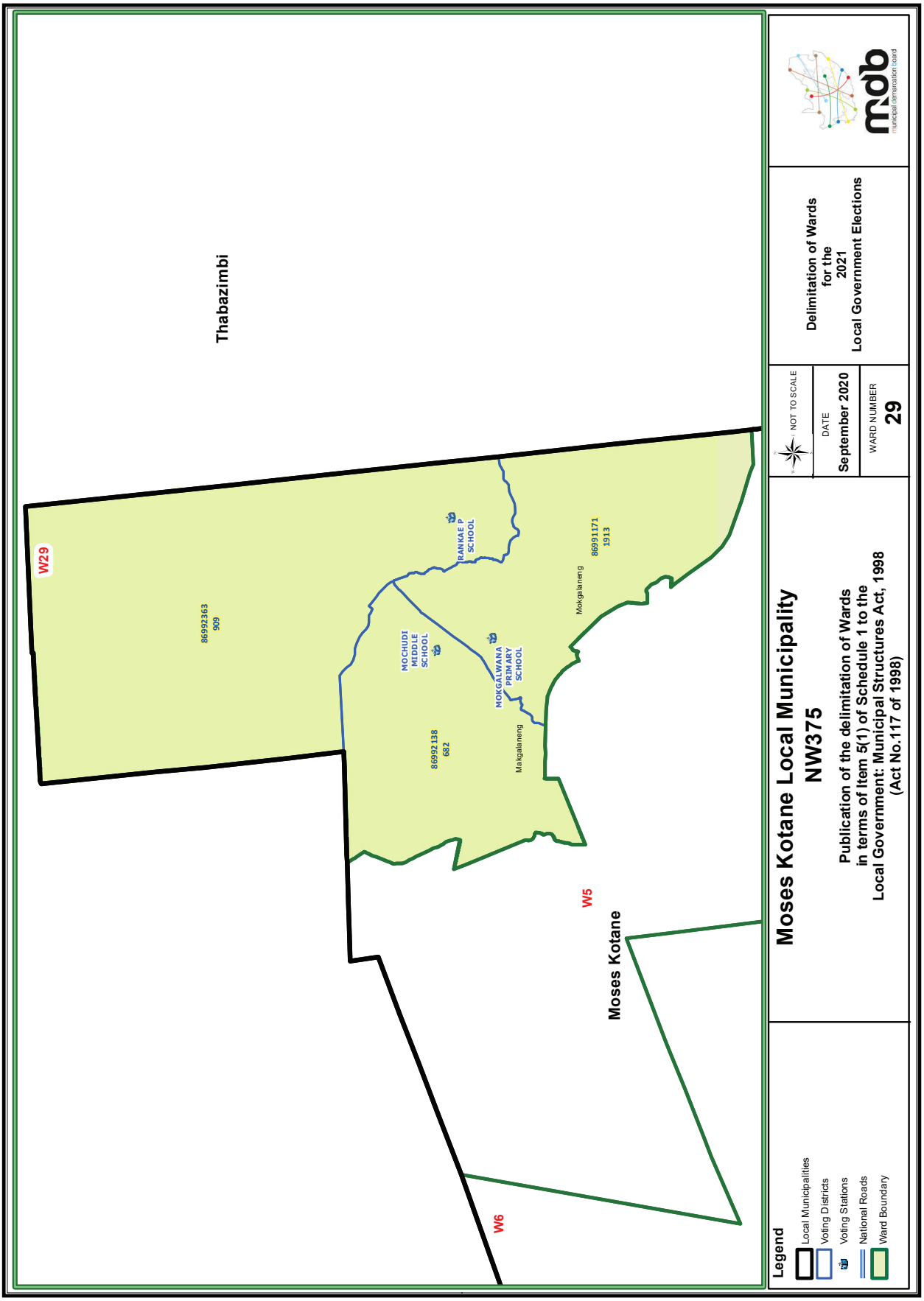
Thabazimbi
W29
86992363
909
RANKAE P SCHOOL
MOCHUDI MIDDLE SCHOOL
MOKGALWANA PRIMARY SCHOOL
86992138
682
Makgalaneng
Mokgalaneng
86991171
1913
W5
Moses Kotane
W6
Legend
Local Municipalities
Voting Districts
Voting Stations
National Roads
Ward Boundary
Moses Kotane Local Municipality
NW375
Publication of the delimitation of Wards
in terms of Item 5(1) of Schedule 1 to the
Local Government: Municipal Structures Act, 1998
(Act No.117 of 1998)
NOT TO SCALE
DATE
September 2020
WARD NUMBER
29
Delimitation of Wards
for the
2021
Local Government Elections
municipal demarcation board

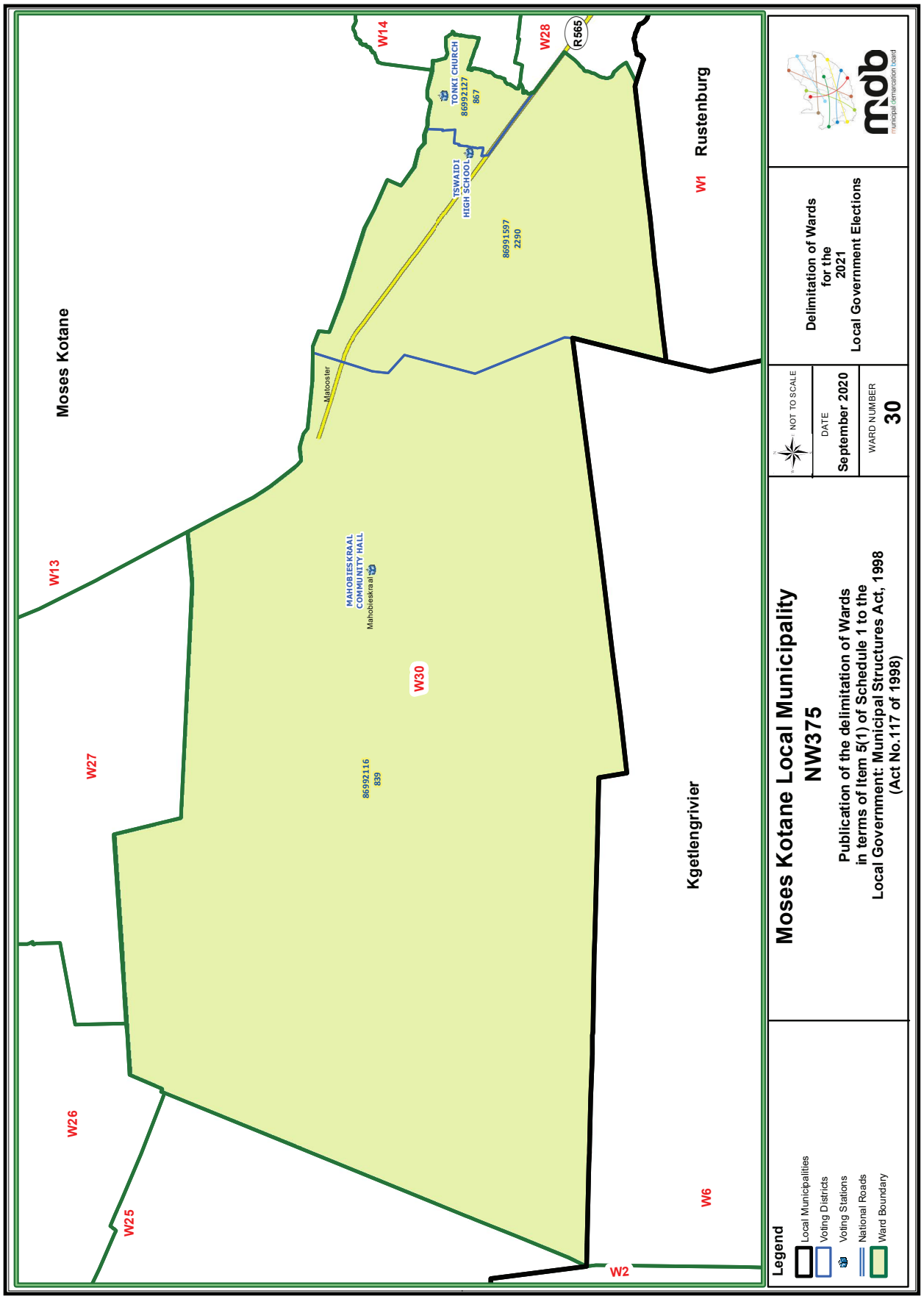
Moses Kotane
Rustenburg
Kgetlengrivier
W1
W2
W6
W13
W14
W25
W26
W27
W28
W30
R565
TONKI CHURCH
86992127
867
TSWAIDI
HIGH SCHOOL
86991597
2290
MAHOBIESKRAAL
COMMUNITY HALL
Mahobieskraal
86992116
839
Matooster
Moses Kotane Local Municipality
NW375
Publication of the delimitation of Wards
in terms of Item 5(1) of Schedule 1 to the
Local Government: Municipal Structures Act, 1998
(Act No.117 of 1998)
NOT TO SCALE
DATE
September 2020
WARD NUMBER
30
Delimitation of Wards
for the
2021
Local Government Elections
mdb
municipal demarcation board
Legend
Local Municipalities
Voting Districts
Voting Stations
National Roads
Ward Boundary

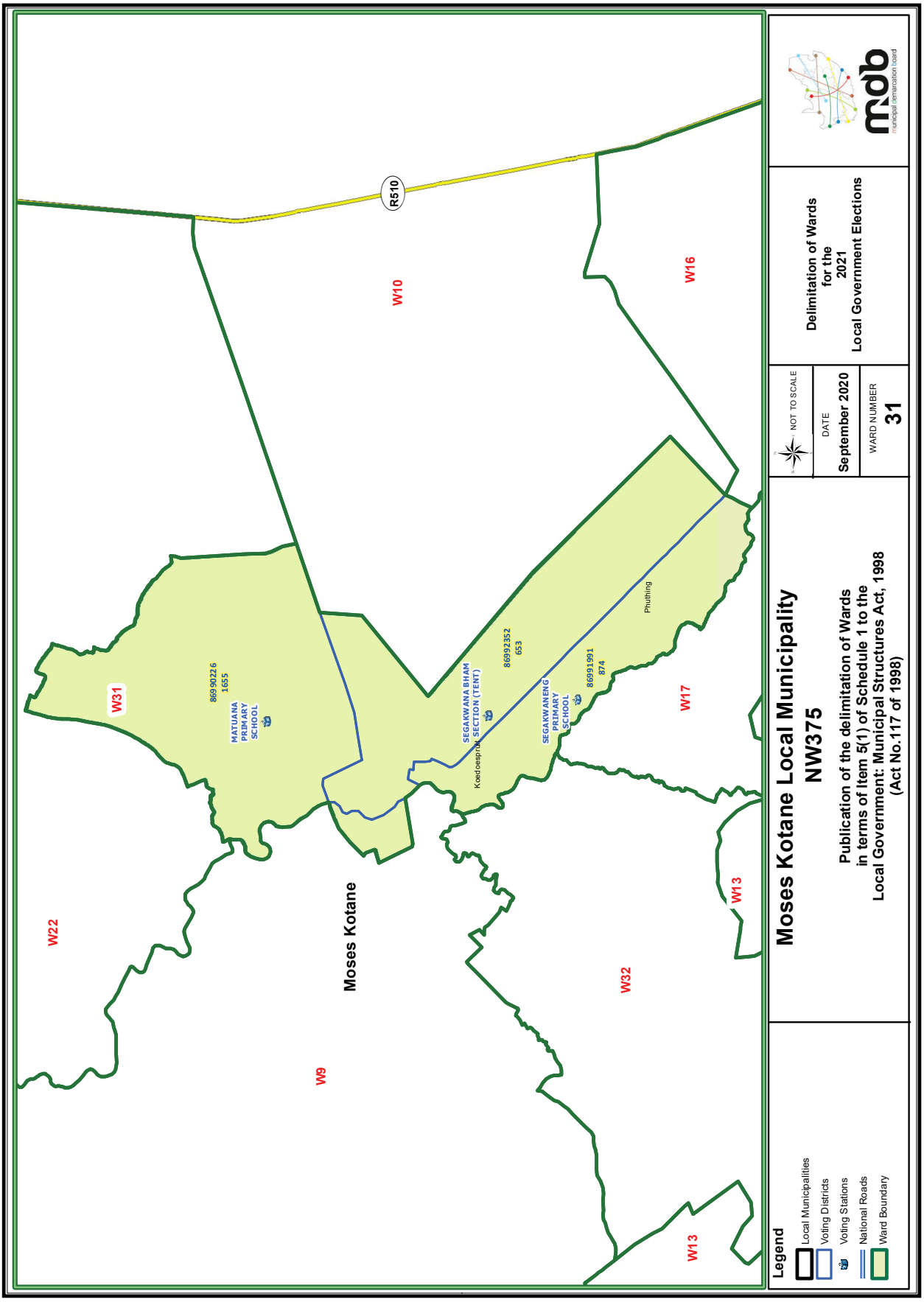
Moses Kotane Local Municipality
NW375
Publication of the delimitation of Wards in terms of Item 5(1) of Schedule 1 to the Local Government: Municipal Structures Act, 1998 (Act No.117 of 1998)
NOT TO SCALE
DATE
September 2020
WARD NUMBER
31
Delimitation of Wards for the 2021 Local Government Elections
mdb
municipal demarcation board
Legend
Local Municipalities
Voting Districts
Voting Stations
National Roads
Ward Boundary
Moses Kotane
W9
W10
W13
W16
W17
W22
W31
W32
R510
MATUANA PRIMARY SCHOOL
86990226 1655
SEGAKWANA BHAM SECTION (TENT)
86992352 653
SEGAKWANENG PRIMARY SCHOOL
86991991 874
Koedoespruit
Phuthing

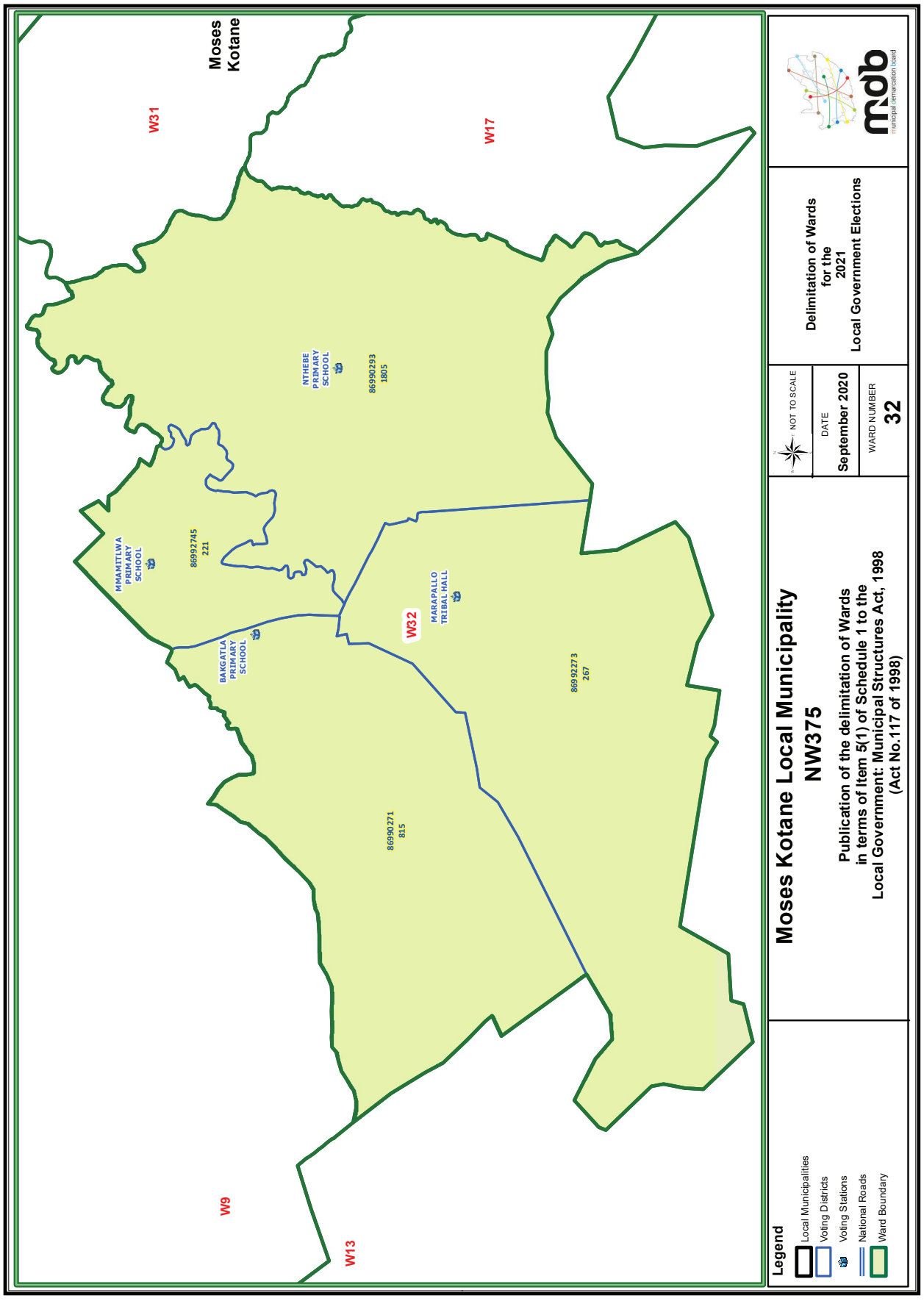
Moses Kotane
W31
W17
W32
W9
W13
NTHEBE PRIMARY SCHOOL
86990293 1805
MMAMITLWA PRIMARY SCHOOL
86992745 221
BAKGATLA PRIMARY SCHOOL
MARAPALLO TRIBAL HALL
86992273 267
86990271 815
Legend
Local Municipalities
Voting Districts
Voting Stations
National Roads
Ward Boundary
Moses Kotane Local Municipality
NW375
Publication of the delimitation of Wards in terms of Item 5(1) of Schedule 1 to the Local Government: Municipal Structures Act, 1998 (Act No.117 of 1998)
NOT TO SCALE
DATE
September 2020
WARD NUMBER
32
Delimitation of Wards for the 2021 Local Government Elections
mdb
municipal demarcation board

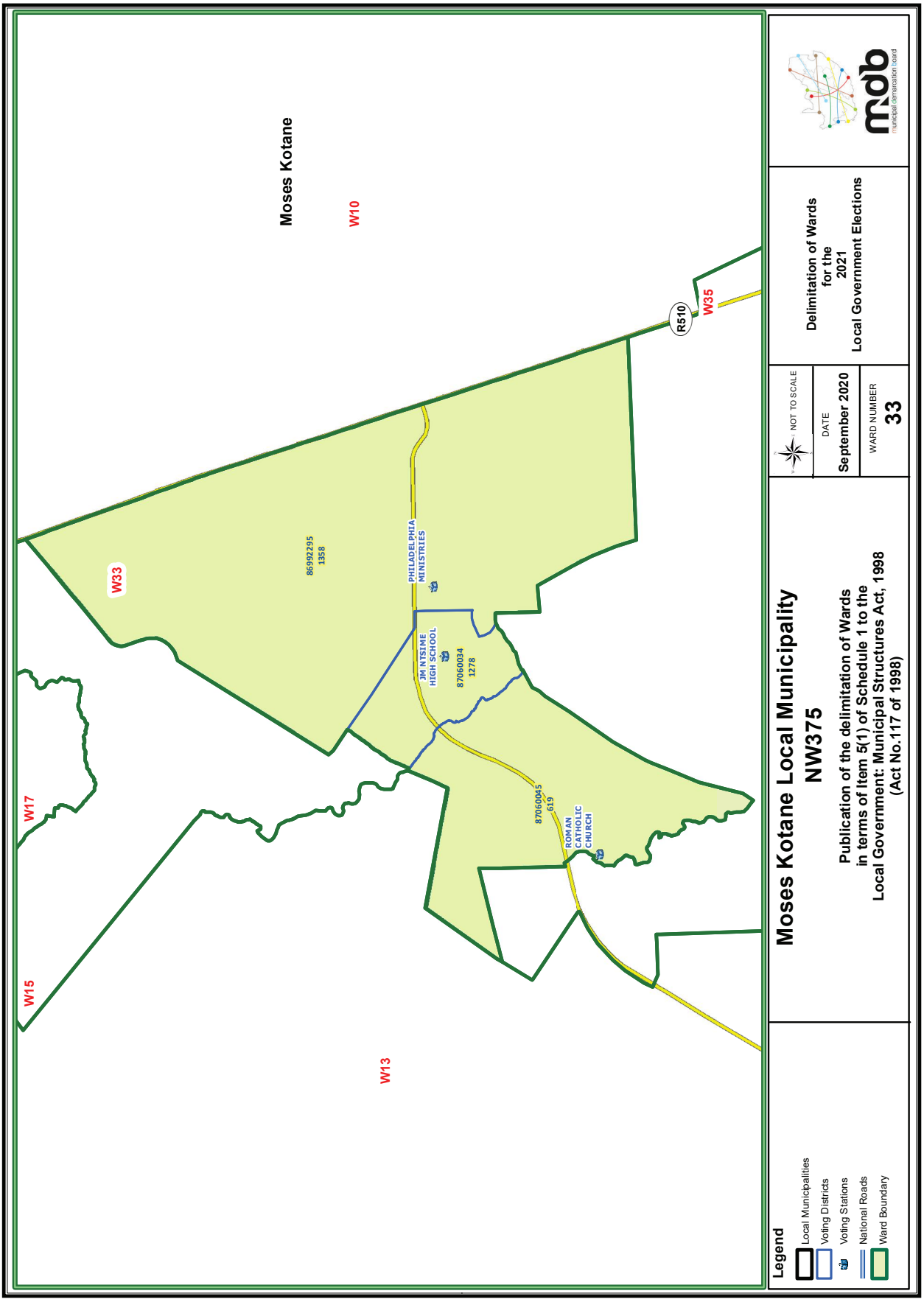
Moses Kotane
W10
W33
W35
R510
W17
W15
W13
8699295
1358
PHILADELPHIA
MINISTRIES
JM NTSIME
HIGH SCHOOL
87060034
1278
87060045
619
ROMAN
CATHOLIC
CHURCH
Legend
Local Municipalities
Voting Districts
Voting Stations
National Roads
Ward Boundary
Moses Kotane Local Municipality
NW375
Publication of the delimitation of Wards
in terms of Item 5(1) of Schedule 1 to the
Local Government: Municipal Structures Act, 1998
(Act No.117 of 1998)
NOT TO SCALE
DATE
September 2020
WARD NUMBER
33
Delimitation of Wards
for the
2021
Local Government Elections
mdb
municipal demarcation board

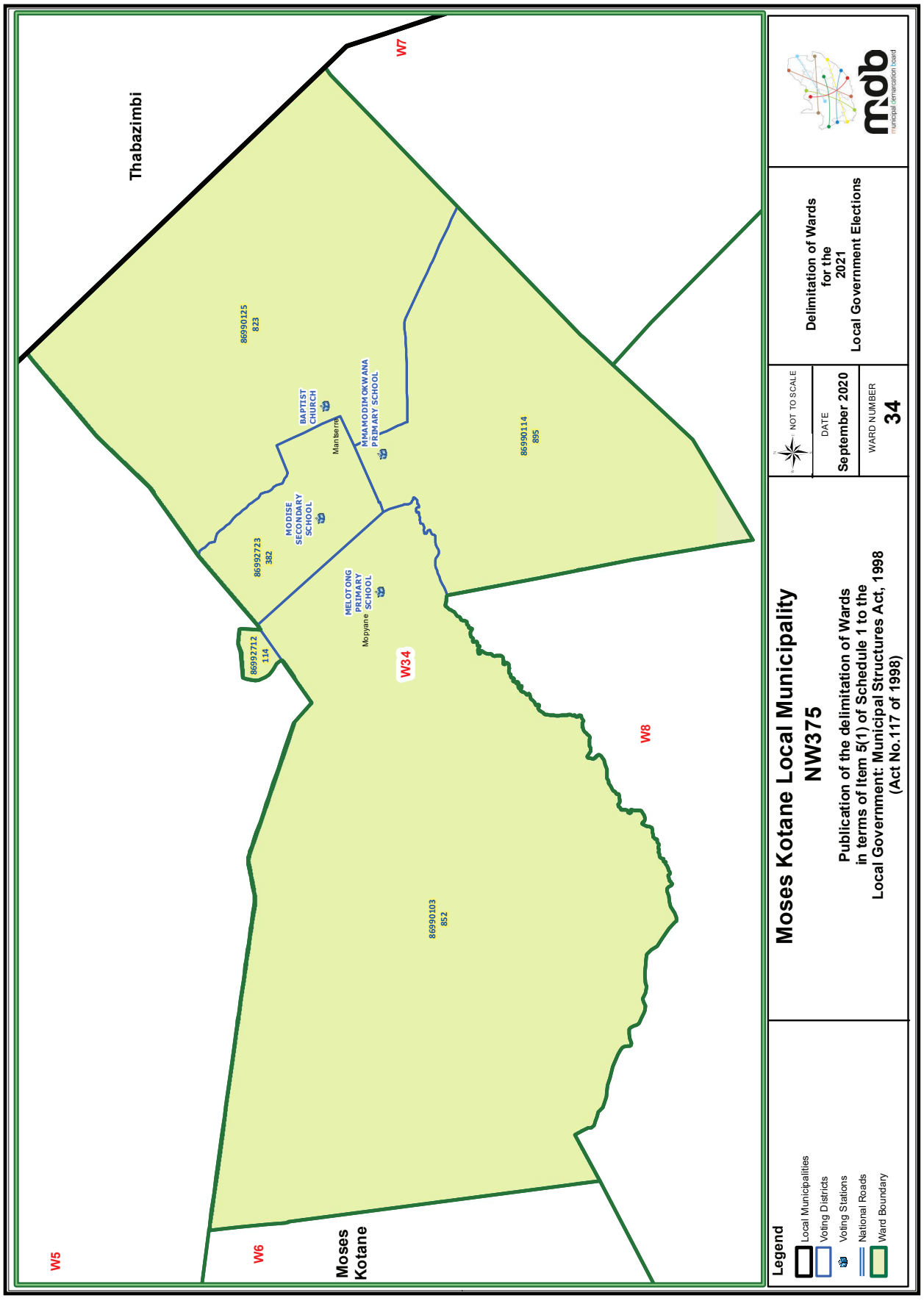
Thabazimbi
Moses Kotane
W5
W6
W7
W8
W34
86990125 823
86990114 895
86990103 852
86992723 382
86992712 114
BAPTIST CHURCH
MMAMODIMOKWANA PRIMARY SCHOOL
MODISE SECONDARY SCHOOL
MELOTONG PRIMARY SCHOOL
Manberene
Mopyane
Legend
Local Municipalities
Voting Districts
Voting Stations
National Roads
Ward Boundary
Moses Kotane Local Municipality
NW375
Publication of the delimitation of Wards in terms of Item 5(1) of Schedule 1 to the Local Government: Municipal Structures Act, 1998 (Act No.117 of 1998)
NOT TO SCALE
DATE
September 2020
WARD NUMBER
34
Delimitation of Wards for the 2021 Local Government Elections
municipal demarcation board

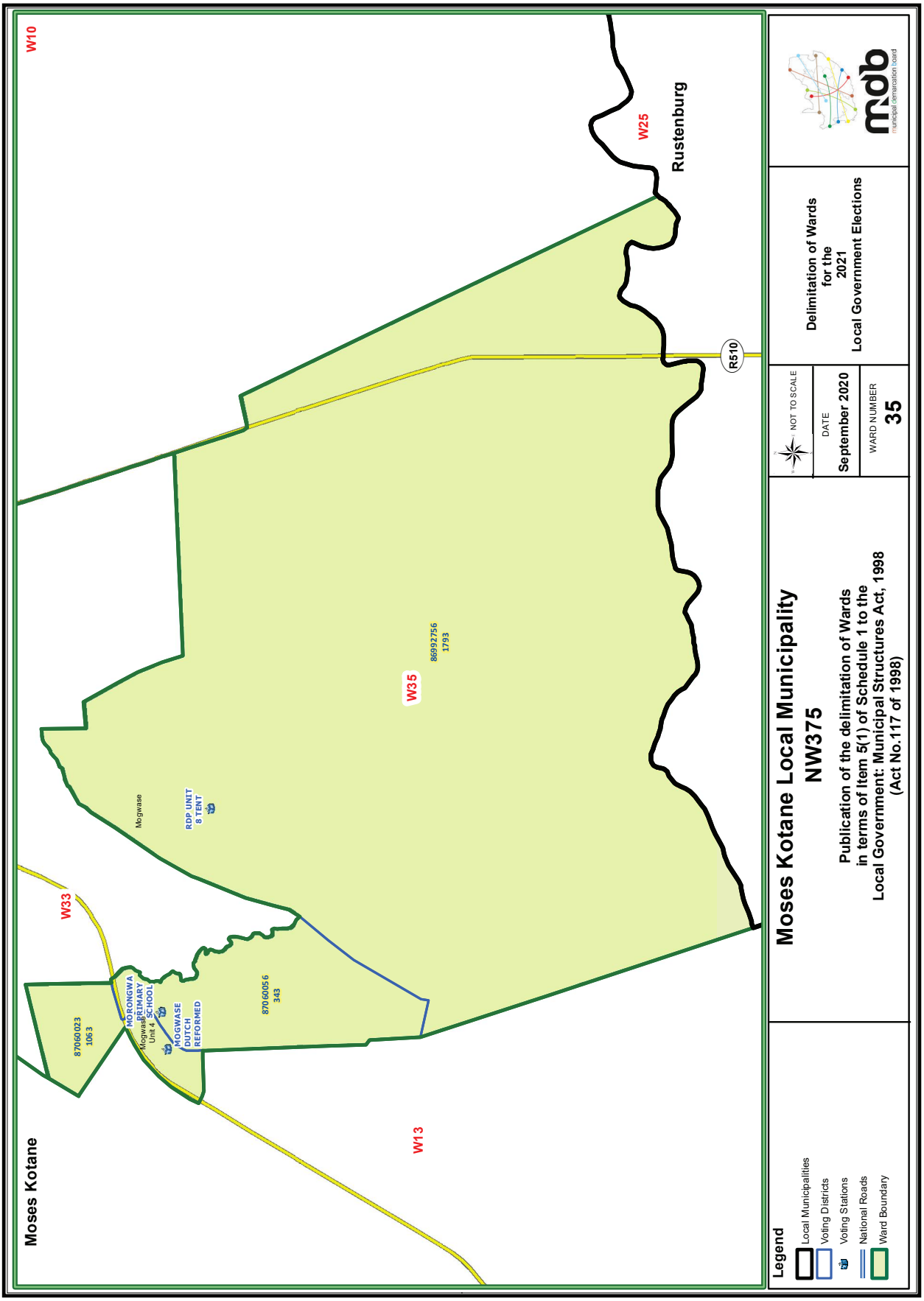
Moses Kotane
W10
W25
Rustenburg
R510
W33
W35
W13
Mogwase
RDP UNIT 8 TENT
MORONGWA PRIMARY SCHOOL
Mogwase Unit 4
MOGWASE DUTCH REFORMED
87060023 1063
87060056 343
86992756 1793
Legend
Local Municipalities
Voting Districts
Voting Stations
National Roads
Ward Boundary
Moses Kotane Local Municipality
NW375
Publication of the delimitation of Wards in terms of Item 5(1) of Schedule 1 to the Local Government: Municipal Structures Act, 1998 (Act No.117 of 1998)
NOT TO SCALE
DATE
September 2020
WARD NUMBER
35
Delimitation of Wards for the 2021 Local Government Elections
mdb
municipal demarcation board

NORTH WEST PROVINCE

GENERAL NOTICE

MUNICIPAL DEMARCATION BOARD : DELIMITATION OF MUNICIPAL WARDS IN TERMS OF THE LOCAL GOVERNMENT : MUNICIPAL STRUCTURES ACT, 1998.

Ratlou Local Municipality

NW381

In terms of Item 5 (1) of Schedule 1 to the Local Government: Municipal Structures Act, 1998 (Act No. 117 of 1998) (the Act) the Municipal Demarcation Board hereby publishes its delimitation of wards for the above-mentioned municipality. Particulars of the delimitation are listed in the Schedule.

In terms of Item 5 (2) of Schedule 1 to the Act, any person aggrieved by the delimitation may, within 14 days of publication of this notice, submit objections in writing to:

The Municipal Demarcation Board
Private Bag X123
Centurion
0046

Fax: 086 5248643
Email: registry@demarcation.org.za

The attached form MDB 5 must please be used to object. The form is also available on www.demarcation.org.za.

MR THABO MANYONI
CHAIRPERSON: MUNICIPAL DEMARCATION BOARD

In terms of section 18(3) of the Local Government: Municipal Structures Act, 1998 (Act 117 of 1998), the MEC responsible for local government has determined that the municipal council consists of **27** councillors.

After having consulted the Independent Electoral Commission, The Municipal Demarcation Board has delimited the municipality into **14** wards in terms of Schedule 1 of the Act.

The number of registered voters in each ward does not vary by more than fifteen percent from the norm. The norm was determined by dividing the total number of voters on the municipal segment of the national common voters roll, namely **48309** voters on 5 March 2019, by the number of wards in the municipality.

The schedule for each ward and a map of each ward is attached. In case of a discrepancy between the map and this schedule, the map will prevail. In case of a discrepancy between the map and this schedule, the map will prevail.

The ward numbers, the voting districts and voting stations in each ward, and the number of voters are as follows:

SCHEDULE

Ward 1 comprises of a total of 3958 **registered voters.**

MIN VOTERS 2933 **NORM** 3450 **MAX VOTERS** 3967

VOTING DISTRICT No.	VOTING STATION NAME	NUMBER OF VOTERS	SPLIT VD
86553287	MATHATENG PRIMARY SCHOOL	701	
86553300	DINGATENG PRIMARY SCHOOL	527	
86551612	MABULE PRIMARY SCHOOL	953	
86551599	MASAMANE PRIMARY SCHOOL	464	
86551588	BAROLONG-BOO-MARIBA TRIBAL HALL	494	Y
86554211	MOTHIBINYANE HIGH SCHOOL	246	
86551601	MAKGORI PRIMARY SCHOOL	573	

Ward 2 comprises of a total of 3962 **registered voters.**

MIN VOTERS 2933 **NORM** 3450 **MAX VOTERS** 3967

VOTING DISTRICT No.	VOTING STATION NAME	NUMBER OF VOTERS	SPLIT VD
86551533	LOGAGANE PRIMARY SCHOOL	424	
86553940	GAETSALE PRIMARY SCHOOL	515	
86553502	MAKGOBI PRIMARY SCHOOL	742	
86553164	MHELO PRIMARY SCHOOL	105	
86553074	MAYAEYANE PRIMARY SCHOOL	251	
86551566	DITLOUNG PRIMARY SCHOOL	75	
86551522	LOPORUNG PRIMARY SCHOOL	422	
86551511	BAROLONG BA GA MAKGOBI TRIBAL OFFICE	432	
86551500	TSHIPITOTA PRIMARY SCHOOL	532	
86553973	MOSITA PRIMARY SCHOOL	150	Y
86553951	TEMPORARY VOTING STATION MAKGOBISTAD RDP S	169	
86551577	DIKHUKHUNG PRIMARY SCHOOL	145	

Ward 3 comprises of a total of 3469 **registered voters.**

MIN VOTERS 2933 **NORM** 3450 **MAX VOTERS** 3967

VOTING DISTRICT No.	VOTING STATION NAME	NUMBER OF VOTERS	SPLIT VD
86551094	MOTEU PRIMARY SCHOOL	474	
86554222	JAN MASIBI SECONDARY SCHOOL	486	
86553962	DISANENG AT RDP CRECHE (TENT)	191	
86551061	TSHOGANYETSO PRIMARY SCHOOL	378	
86551072	IPELEGENG BATLHARO PRIMARY SCHOOL	984	
86551083	METHUSELE II PRIMARY SCHOOL	956	

Ward 4 comprises of a total of 3884 **registered voters.**

MIN VOTERS 2933 **NORM** 3450 **MAX VOTERS** 3967

VOTING DISTRICT No.	VOTING STATION NAME	NUMBER OF VOTERS	SPLIT VD
86551544	MATLODING PRIMARY SCHOOL OLD - (TENT)	378	
86551555	BAROLONG KWA MOSITA TRIBAL OFFICE	870	
86551623	TSOSELETSO INTERMEDIATE SCHOOL	900	Y
86553670	NG KERK MATLODING	605	
86551588	BAROLONG-BOO-MARIBA TRIBAL HALL	33	Y
86553973	MOSITA PRIMARY SCHOOL	570	Y
86554233	MATLODING PRIMARY SCHOOL - NEW	528	

Ward 5 comprises of a total of 3204 **registered voters.**

MIN VOTERS 2933 **NORM** 3450 **MAX VOTERS** 3967

VOTING DISTRICT No.	VOTING STATION NAME	NUMBER OF VOTERS	SPLIT VD
86553490	SETLAGOLE PRIMARY SCHOOL	973	
86553984	MALEBOGO PRIMARY SCHOOL	586	
86551690	SETLAGOLE TRIBAL OFFICE	1121	
86554244	SETLAGOLE COMPLEX (TENT)	524	

Ward 6 comprises of a total of 3407 **registered voters.**

MIN VOTERS 2933 **NORM** 3450 **MAX VOTERS** 3967

VOTING DISTRICT No.	VOTING STATION NAME	NUMBER OF VOTERS	SPLIT VD
86552185	SEDI LA RONA PRE SCHOOL	1253	
86553096	GREEN CENTRAL PRIMARY SCHOOL	1152	Y
86553995	TLHAPING COMMUNITY HALL	581	
86554255	UTLWANANG BAROLONG HIGH SCHOOL	421	

Ward 7 comprises of a total of 3178 **registered voters.**

MIN VOTERS 2933 **NORM** 3450 **MAX VOTERS** 3967

VOTING DISTRICT No.	VOTING STATION NAME	NUMBER OF VOTERS	SPLIT VD
86552152	GS PHOI HIGH SCHOOL	1098	
86552196	GAESEGWE PRIMARY SCHOOL	1394	
86553298	DIOLWANE TRIBAL OFFICE	175	
86554008	MADIBOGOPAN PRIMARY SCHOOL	511	

Ward 8 comprises of a total of 2946 **registered voters.**

MIN VOTERS 2933 **NORM** 3450 **MAX VOTERS** 3967

VOTING DISTRICT No.	VOTING STATION NAME	NUMBER OF VOTERS	SPLIT VD

86554277	KRAAIPAN AT LESHOPE`S SHOP (TENT)	305	
86552039	TLHAKAJENG PRIMARY SCHOOL	13	Y
86552028	LETSAPA PRIMARY SCHOOL	1041	
86552017	AARON LETSAPA PRIMARY SCHOOL	63	Y
86553175	RATLOU PRIMARY SCHOOL	487	
86552040	NEW KRAAIPAN COMMUNITY HALL	1037	

Ward 9 comprises of a total of 3724 **registered voters.**

MIN VOTERS 2933 **NORM** 3450 **MAX VOTERS** 3967

VOTING DISTRICT No.	VOTING STATION NAME	NUMBER OF VOTERS	SPLIT VD
86552141	RAMABESA PRIMARY SCHOOL	833	
86552129	MADISEBO PRIMARY SCHOOL	782	
86552174	MADIBOGO TRIBAL OFFICE	951	
86553063	OBUSITSE INTERMIDIATE SCHOOL	826	
86554019	MOTSITLANE PRIMARY SCHOOL	332	

Ward 10 comprises of a total of 3561 **registered voters.**

MIN VOTERS 2933 **NORM** 3450 **MAX VOTERS** 3967

VOTING DISTRICT No.	VOTING STATION NAME	NUMBER OF VOTERS	SPLIT VD
86553681	RETLAKGONA PRIMARY SCHOOL	650	Y
86554020	BATHO BATHO PRIMARY SCHOOL	272	
86551656	MPHOETSILE PRIMARY SCHOOL	1424	
86551757	MAREETSANE COMMUNITY HALL	1215	

Ward 11 comprises of a total of 2953 **registered voters.**

MIN VOTERS 2933 **NORM** 3450 **MAX VOTERS** 3967

VOTING DISTRICT No.	VOTING STATION NAME	NUMBER OF VOTERS	SPLIT VD
86552017	AARON LETSAPA PRIMARY SCHOOL	747	Y
86554288	BOITHAOPO SECONDARY SCHOOL	415	
86553108	KLIPDRIFT WINKEL	259	
86552039	TLHAKAJENG PRIMARY SCHOOL	597	Y
86551814	LAERSKOOL MAREETSANE	149	
86553681	RETLAKGONA PRIMARY SCHOOL	786	Y

Ward 12 comprises of a total of 3129 **registered voters.**

MIN VOTERS 2933 **NORM** 3450 **MAX VOTERS** 3967

VOTING DISTRICT No.	VOTING STATION NAME	NUMBER OF VOTERS	SPLIT VD
86552118	GOITSEONE PRIMARY SCHOOL	1009	

86552130	TSOGANG PRIMARY SCHOOL	820	
86553085	KABELO PRIMARY SCHOOL	1250	
86553096	GREEN CENTRAL PRIMARY SCHOOL	50	Y

Ward 13 comprises of a total of 3054 **registered voters.**

MIN VOTERS 2933 **NORM** 3450 **MAX VOTERS** 3967

VOTING DISTRICT No.	VOTING STATION NAME	NUMBER OF VOTERS	SPLIT VD
86551623	TSOSELETSO INTERMEDIATE SCHOOL	77	Y
86553782	FULL GOSPEL CHURCH OF CHRIST	527	
86551702	UPPER SETLAGOLE PRIMARY SCHOOL	1268	
86552107	THUTLWANE PRIMARY SCHOOL	992	
86742591	PAPIESVLAKTE SCHOOL	190	

Ward 14 comprises of a total of 3880 **registered voters.**

MIN VOTERS 2933 **NORM** 3450 **MAX VOTERS** 3967

VOTING DISTRICT No.	VOTING STATION NAME	NUMBER OF VOTERS	SPLIT VD
86552163	SENWAMATSANA PRIMARY SCHOOL	1144	
86553793	ONKABETSE THUTO COMMERCIAL HIGH SCHOOL	1755	
86551689	AME CHURCH - SETLAGOLE	981	

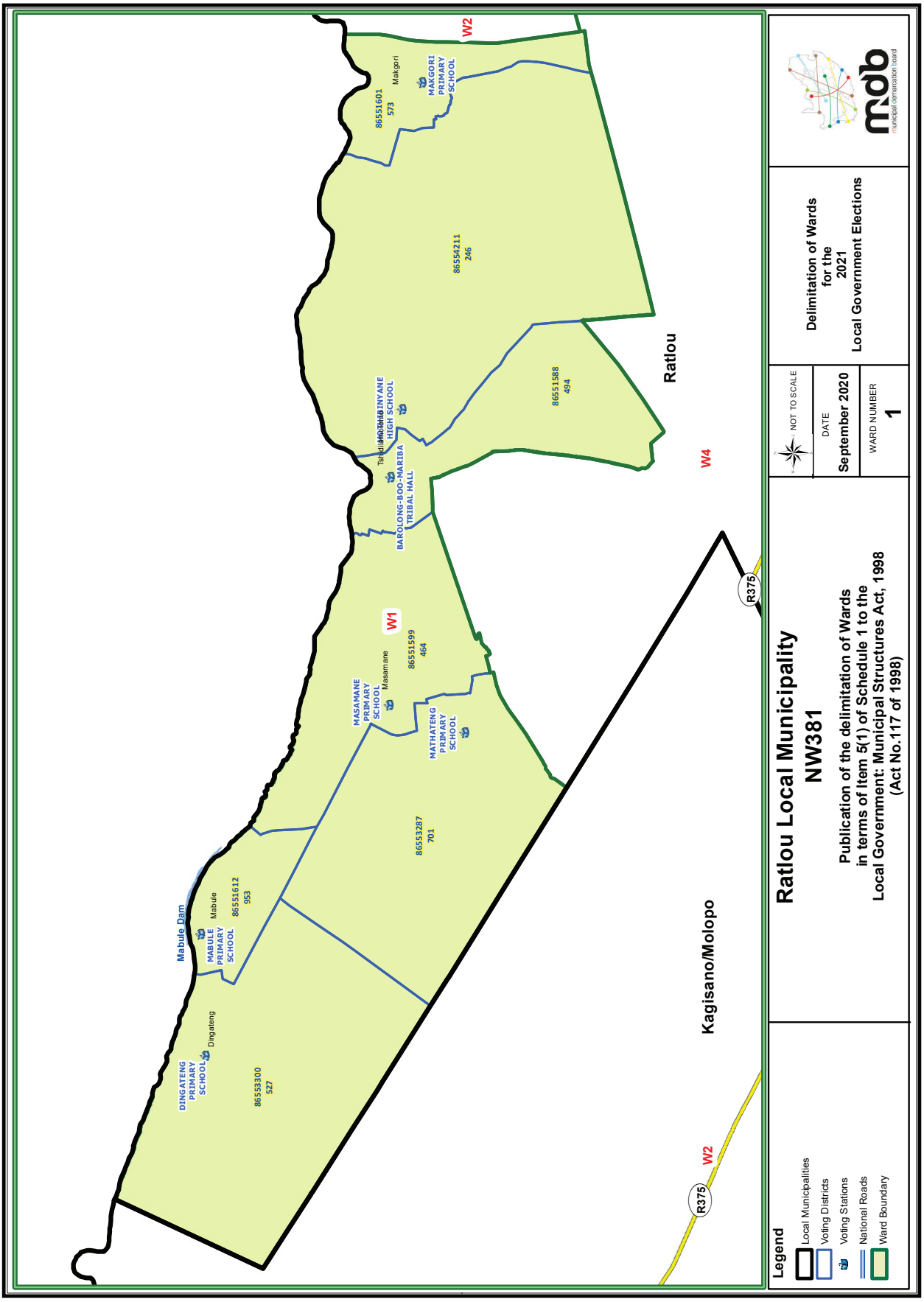
Ratlou Local Municipality
NW381
Publication of the delimitation of Wards in terms of Item 5(1) of Schedule 1 to the Local Government: Municipal Structures Act, 1998 (Act No.117 of 1998)
NOT TO SCALE
DATE
September 2020
WARD NUMBER
1
Delimitation of Wards for the 2021 Local Government Elections
mdb municipal demarcation board
Legend
Local Municipalities
Voting Districts
Voting Stations
National Roads
Ward Boundary
Ratlou
Kagisano/Molopo
W1
W2
W4
R375
Mabule Dam
MABULE PRIMARY SCHOOL
DINGATENG PRIMARY SCHOOL
MASAMANE PRIMARY SCHOOL
MATHATENG PRIMARY SCHOOL
BAROLONG-BOO-MARIBA TRIBAL HALL
MAKGORI PRIMARY SCHOOL
Mabule
Dingateng
Masamane
Makgori
86551612 953
86553300 527
86553287 701
86551599 464
86554211 246
86551601 573
86551588 494

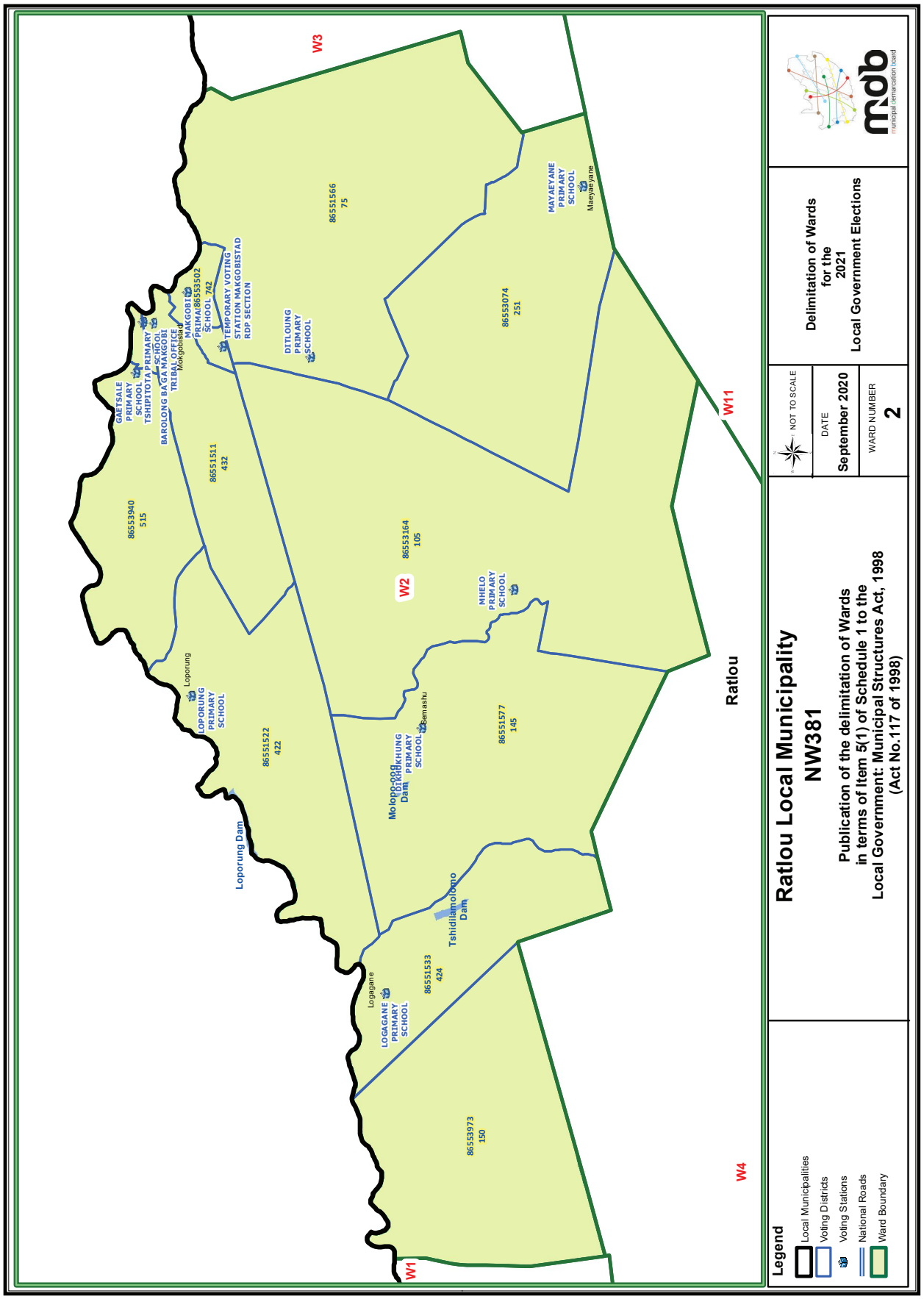
Ratlou Local Municipality
NW381
Publication of the delimitation of Wards
in terms of Item 5(1) of Schedule 1 to the
Local Government: Municipal Structures Act, 1998
(Act No.117 of 1998)
Delimitation of Wards
for the
2021
Local Government Elections
NOT TO SCALE
DATE
September 2020
WARD NUMBER
2
Legend
Local Municipalities
Voting Districts
Voting Stations
National Roads
Ward Boundary
Ratlou
W1
W2
W3
W4
W11
86551566
75
86553074
251
86553940
515
86551511
432
86553164
105
86551522
422
86551577
145
86551533
424
86553973
150
GAETSALE PRIMARY SCHOOL
TSHIPITOTA PRIMARY SCHOOL
BAROLONG BA GA MAKGOBI TRIBAL OFFICE
Mokgobistad
MAKGOBI PRIMARY SCHOOL
86553502
742
TEMPORARY VOTING STATION MAKGOBISTAD RDP SECTION
DITLOUNG PRIMARY SCHOOL
MAYAEYANE PRIMARY SCHOOL
Maeyaeyane
MHELO PRIMARY SCHOOL
LOPORUNG PRIMARY SCHOOL
Loporung
Loporung Dam
Molopo-oog
DIKHUKHUNG PRIMARY SCHOOL
Semashu
Tshidilamolomo Dam
LOGAGANE PRIMARY SCHOOL
Logagane

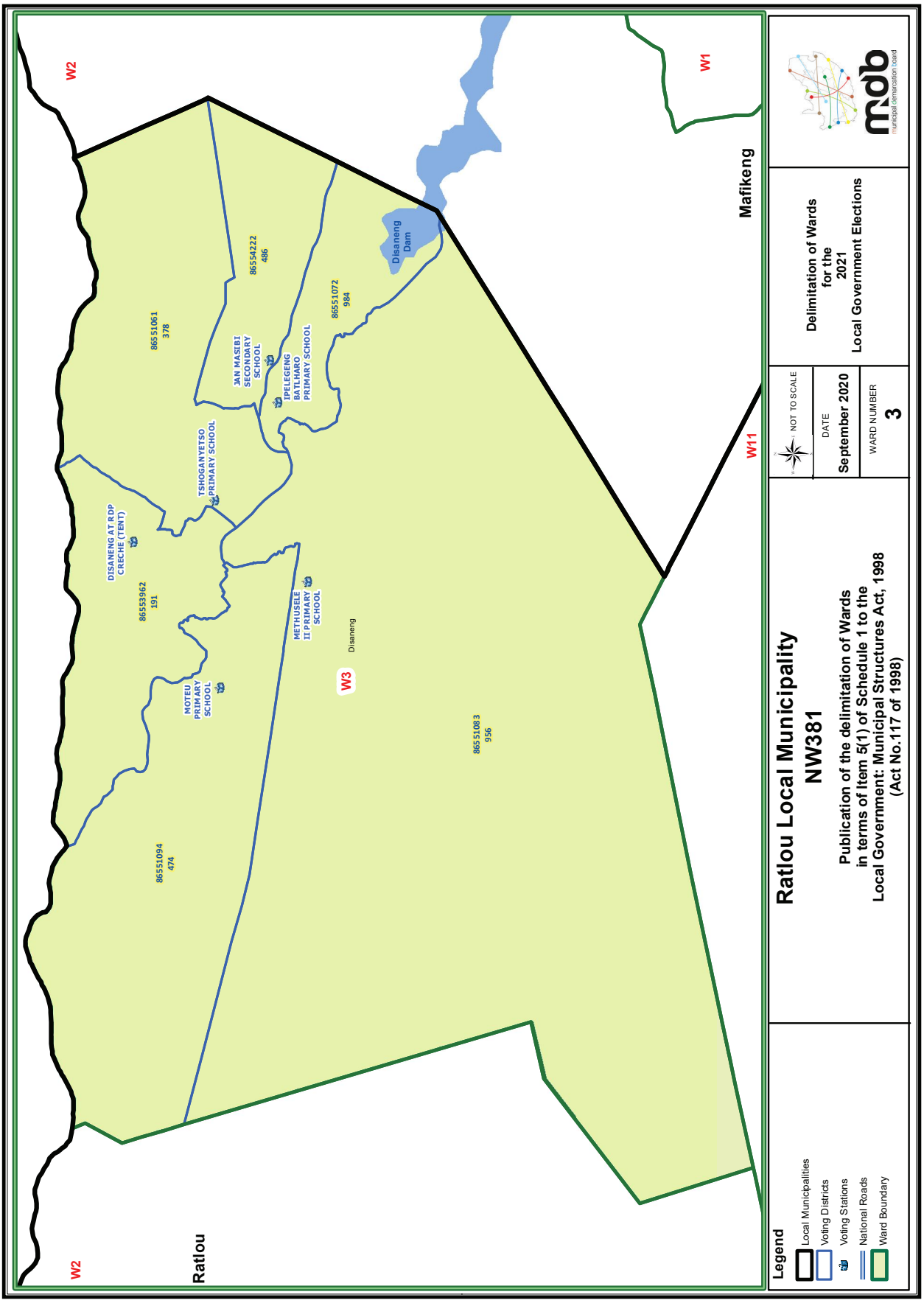
W2
W1
W11
W3
Ratlou
Mafikeng
Disaneng
Disaneng Dam
86551061 378
86554222 486
86551072 984
86553962 191
86551094 474
86551083 956
JAN MASIBI SECONDARY SCHOOL
IPELEGENG BATLHARO PRIMARY SCHOOL
TSHOGANYETSO PRIMARY SCHOOL
DISANENG AT RDP CRECHE (TENT)
METHUSELE II PRIMARY SCHOOL
MOTEU PRIMARY SCHOOL
Legend
Local Municipalities
Voting Districts
Voting Stations
National Roads
Ward Boundary
Ratlou Local Municipality
NW381
Publication of the delimitation of Wards in terms of Item 5(1) of Schedule 1 to the Local Government: Municipal Structures Act, 1998 (Act No.117 of 1998)
NOT TO SCALE
DATE
September 2020
WARD NUMBER
3
Delimitation of Wards for the 2021 Local Government Elections
municipal demarcation board

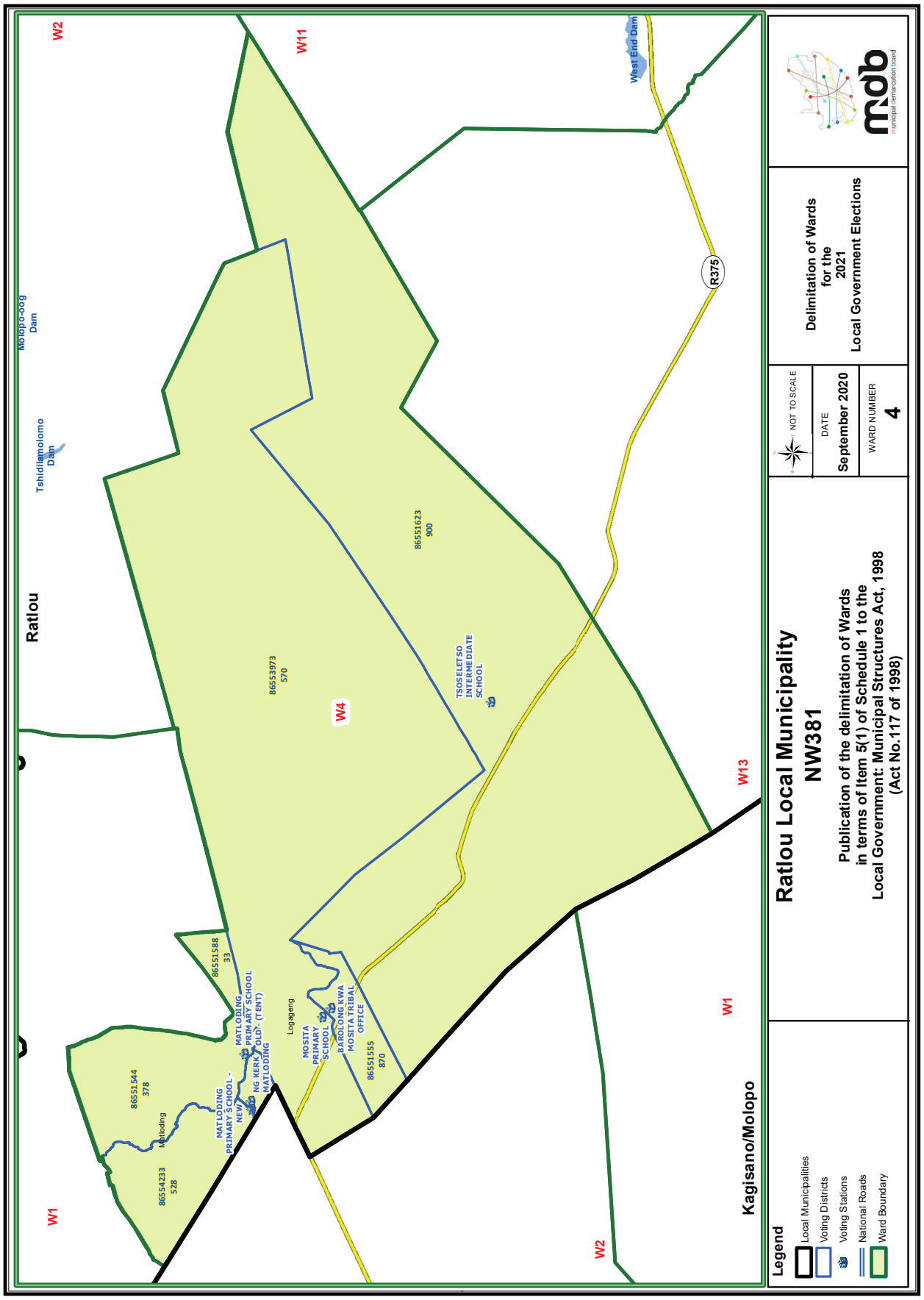
Ratlou Local Municipality
NW381
Publication of the delimitation of Wards in terms of Item 5(1) of Schedule 1 to the Local Government: Municipal Structures Act, 1998 (Act No.117 of 1998)
NOT TO SCALE
DATE
September 2020
WARD NUMBER
4
Delimitation of Wards for the 2021 Local Government Elections
mdb
municipal demarcation board
Legend
Local Municipalities
Voting Districts
Voting Stations
National Roads
Ward Boundary
Ratlou
Kagisano/Molopo
W1
W2
W4
W11
W13
R375
Molopo-oog Dam
Tshidilamolomo Dam
West End Dam
Logageng
Matloding
86551544 378
86554233 528
86551588 33
86553973 570
86551623 900
86551555 870
MATLODING PRIMARY SCHOOL - NEW
NG KERK OLD - (TENT) MATLODING
MATLODING PRIMARY SCHOOL
MOSITA PRIMARY SCHOOL
BAROLONG KWA MOSITA TRIBAL OFFICE
TSOSELETSO INTERMEDIATE SCHOOL

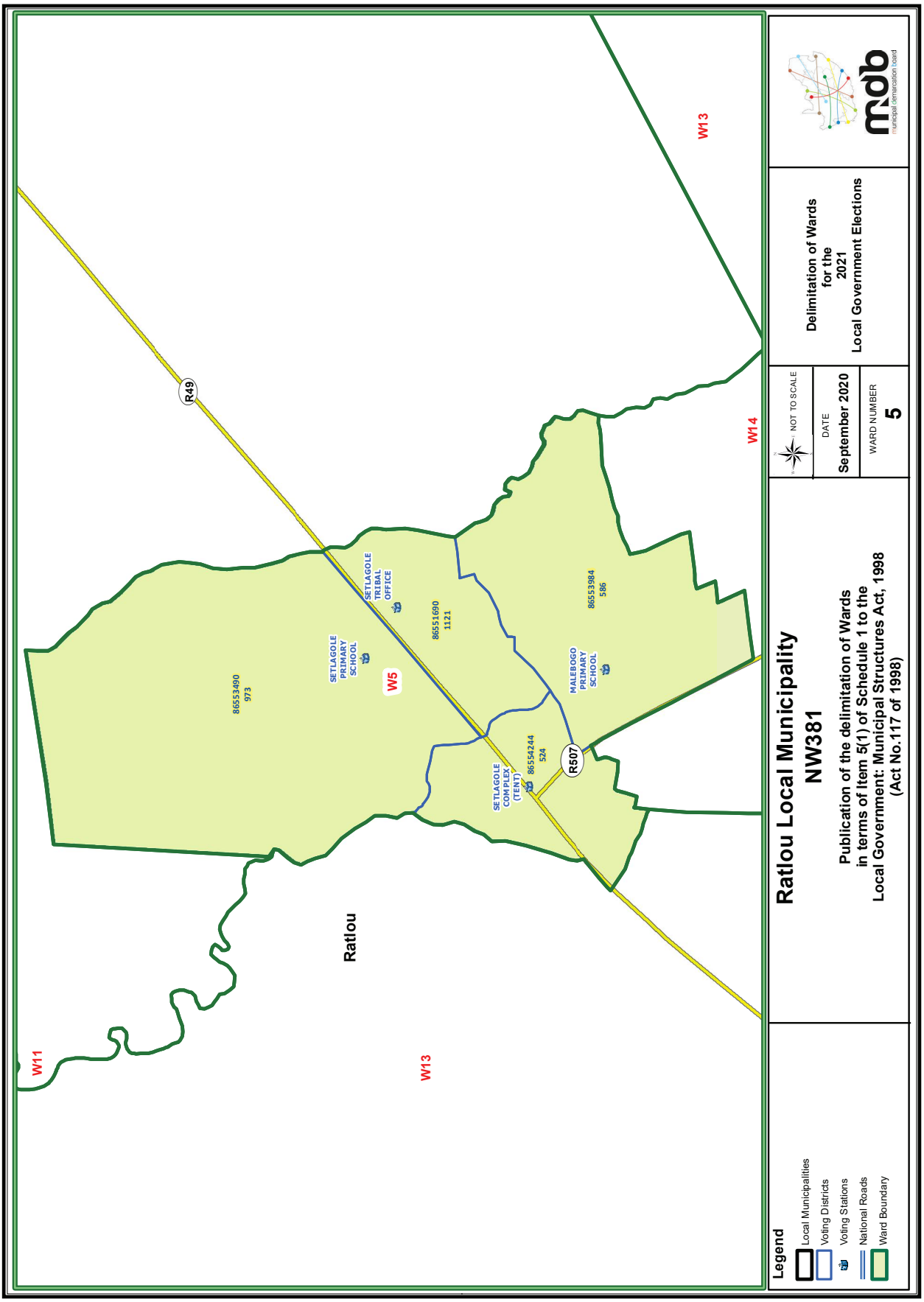
Ratlou Local Municipality
NW381
Publication of the delimitation of Wards in terms of Item 5(1) of Schedule 1 to the Local Government: Municipal Structures Act, 1998 (Act No.117 of 1998)
NOT TO SCALE
DATE
September 2020
WARD NUMBER
5
Delimitation of Wards for the 2021 Local Government Elections
municipal demarcation board
Legend
Local Municipalities
Voting Districts
Voting Stations
National Roads
Ward Boundary
Ratlou
W11
W13
W14
W5
R49
R507
SETLAGOLE TRIBAL OFFICE
SETLAGOLE PRIMARY SCHOOL
SETLAGOLE COMPLEX (TENT)
MALEBOGO PRIMARY SCHOOL
86553490 973
86551690 1121
86554244 524
86553984 586

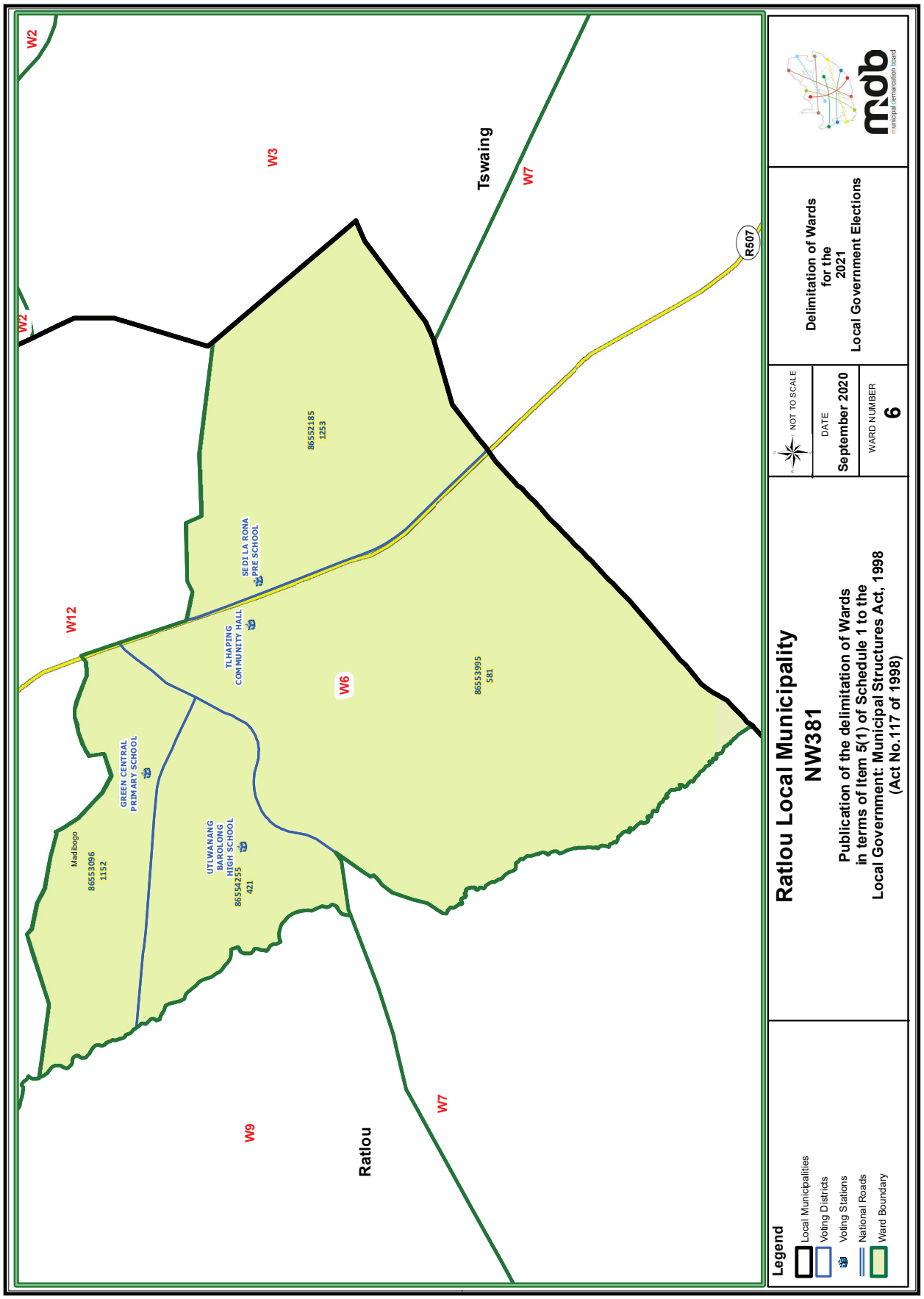
Ratlou Local Municipality
NW381
Publication of the delimitation of Wards
in terms of Item 5(1) of Schedule 1 to the
Local Government: Municipal Structures Act, 1998
(Act No.117 of 1998)
Delimitation of Wards
for the
2021
Local Government Elections
NOT TO SCALE
DATE
September 2020
WARD NUMBER
6
Legend
Local Municipalities
Voting Districts
Voting Stations
National Roads
Ward Boundary
Tswaing
Ratlou
W2
W3
W7
W12
W6
W9
R507
86552185
1253
SEDI LA RONA
PRE SCHOOL
TLHAPING
COMMUNITY HALL
86553995
581
GREEN CENTRAL
PRIMARY SCHOOL
Madibogo
86553096
1152
UTLWANANG
BAROLONG
HIGH SCHOOL
86554255
421

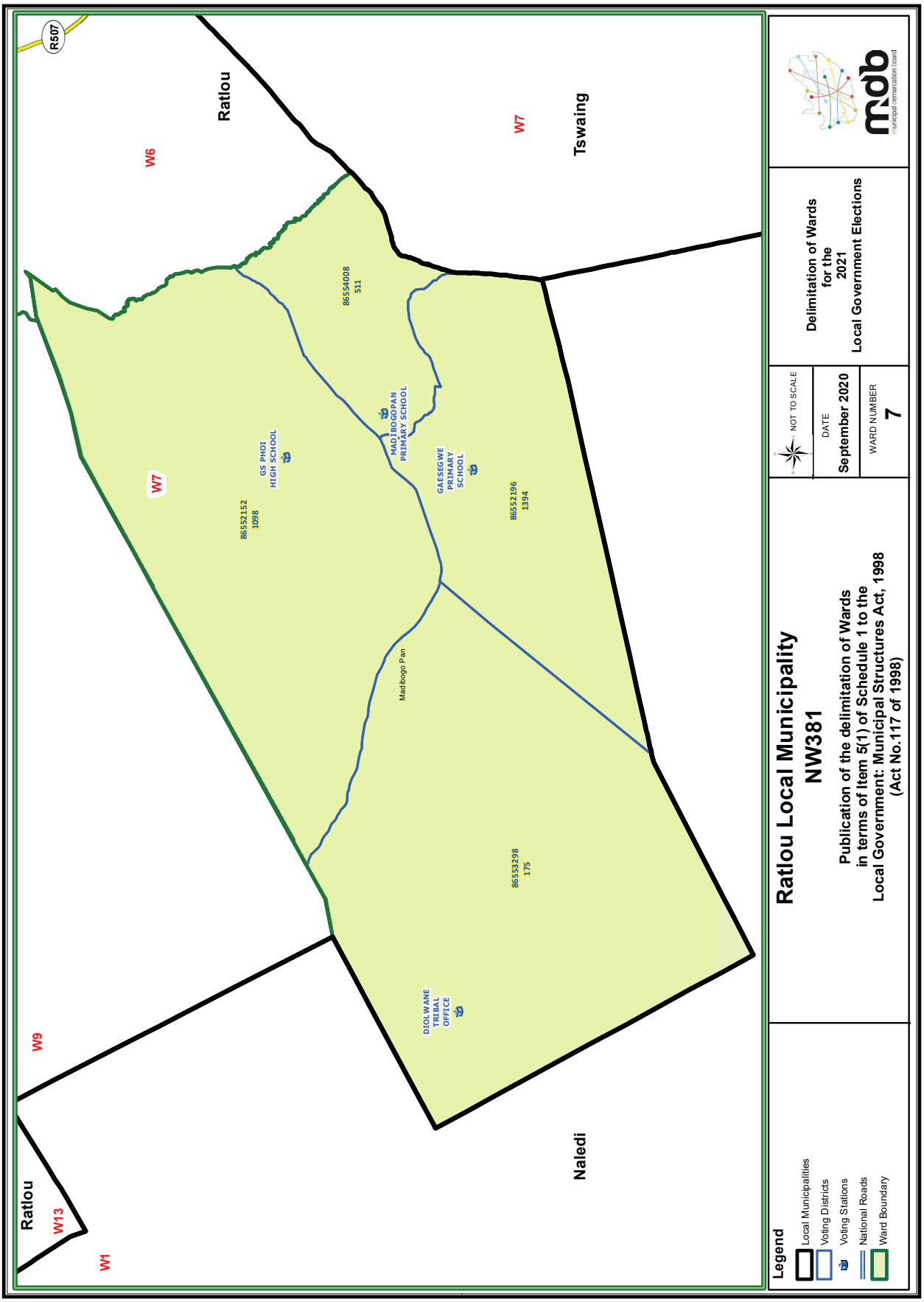
R507
Ratlou
W6
W7
Tswaing
W7
86554008
511
MADIBOGOPAN
PRIMARY SCHOOL
GS PHOI
HIGH SCHOOL
W7
86552152
1098
GAESEGWE
PRIMARY
SCHOOL
86552196
1394
Madibogo Pan
86553298
175
DIOLWANE
TRIBAL
OFFICE
Naledi
Ratlou
W13
W9
W1
Legend
Local Municipalities
Voting Districts
Voting Stations
National Roads
Ward Boundary
Ratlou Local Municipality
NW381
Publication of the delimitation of Wards
in terms of Item 5(1) of Schedule 1 to the
Local Government: Municipal Structures Act, 1998
(Act No.117 of 1998)
NOT TO SCALE
DATE
September 2020
WARD NUMBER
7
Delimitation of Wards
for the
2021
Local Government Elections
mdb
municipal demarcation board

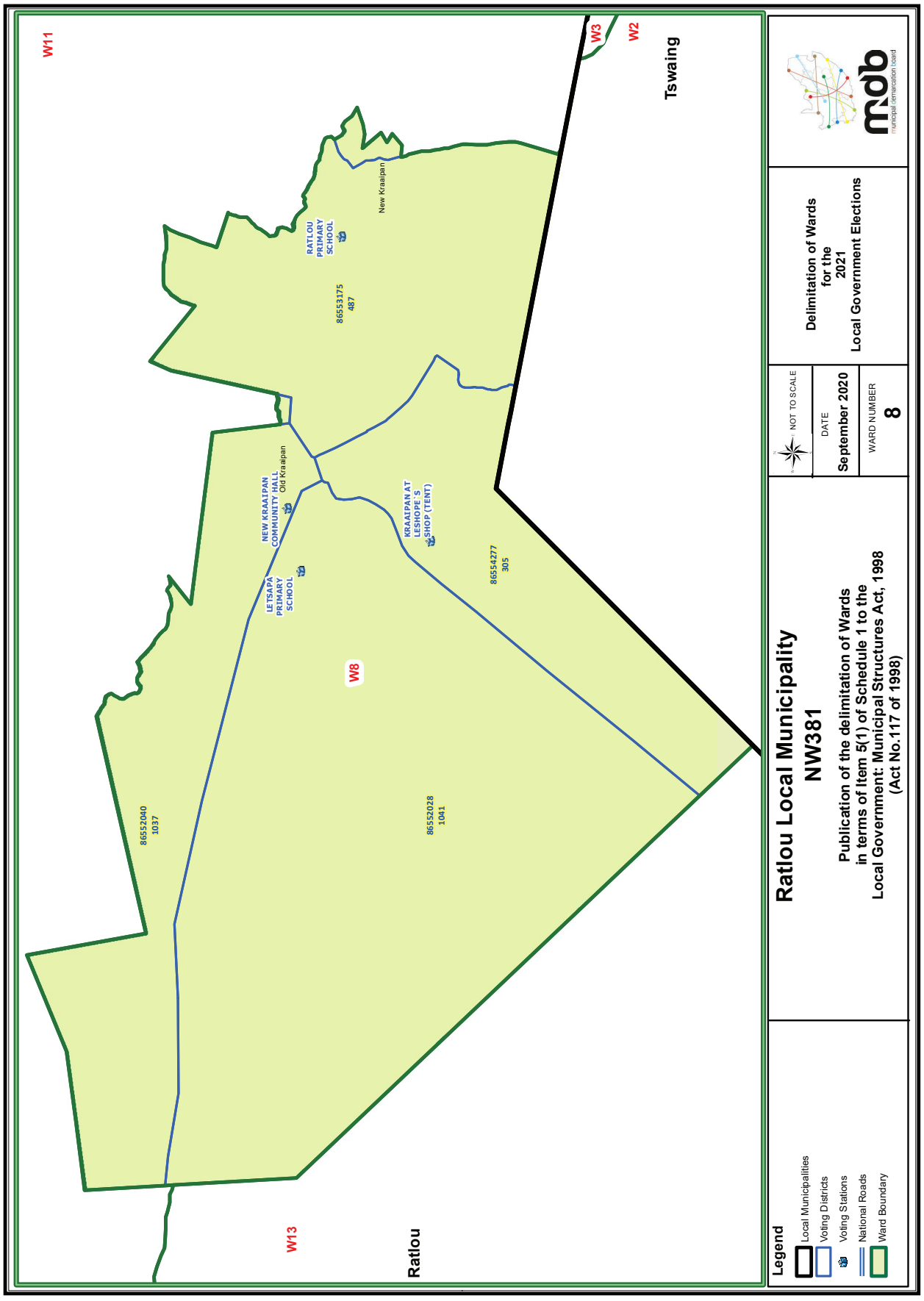
W11
W3
W2
Tswaing
New Kraalpan
RATLOU PRIMARY SCHOOL
86553175
487
NEW KRAAIPAN COMMUNITY HALL
Old Kraalpan
LETSAPA PRIMARY SCHOOL
KRAAIPAN AT LESHOPE`S SHOP (TENT)
86554277
305
W8
86552040
1037
86552028
1041
W13
Ratlou
Legend
Local Municipalities
Voting Districts
Voting Stations
National Roads
Ward Boundary
Ratlou Local Municipality
NW381
Publication of the delimitation of Wards in terms of Item 5(1) of Schedule 1 to the Local Government: Municipal Structures Act, 1998 (Act No.117 of 1998)
NOT TO SCALE
DATE
September 2020
WARD NUMBER
8
Delimitation of Wards for the 2021 Local Government Elections
municipal demarcation board

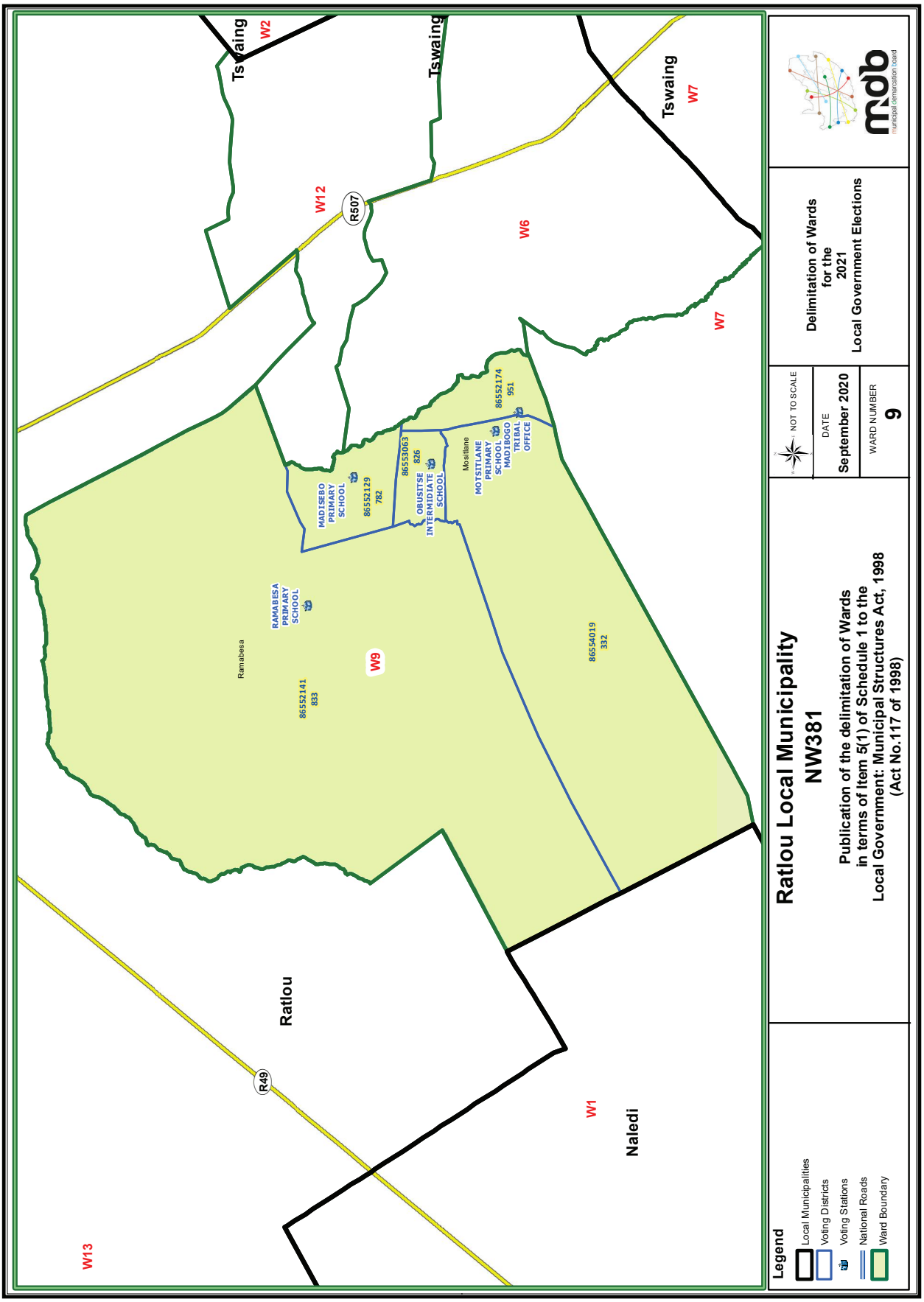
Tswaing
W2
Tswaing
Tswaing
W7
W12
R507
W6
W7
MADISEBO PRIMARY SCHOOL
86552129 782
86553063 826
OBUSITSE INTERMIDIATE SCHOOL
Mositlane
MOTSITLANE PRIMARY SCHOOL
MADIBOGO TRIBAL OFFICE
86552174 951
RAMABESA PRIMARY SCHOOL
Ramabesa
86552141 833
W9
86554019 332
Ratlou
R49
W1
Naledi
W13
Legend
Local Municipalities
Voting Districts
Voting Stations
National Roads
Ward Boundary
Ratlou Local Municipality
NW381
Publication of the delimitation of Wards in terms of Item 5(1) of Schedule 1 to the Local Government: Municipal Structures Act, 1998 (Act No.117 of 1998)
NOT TO SCALE
DATE
September 2020
WARD NUMBER
9
Delimitation of Wards for the 2021 Local Government Elections
mdb
municipal demarcation board

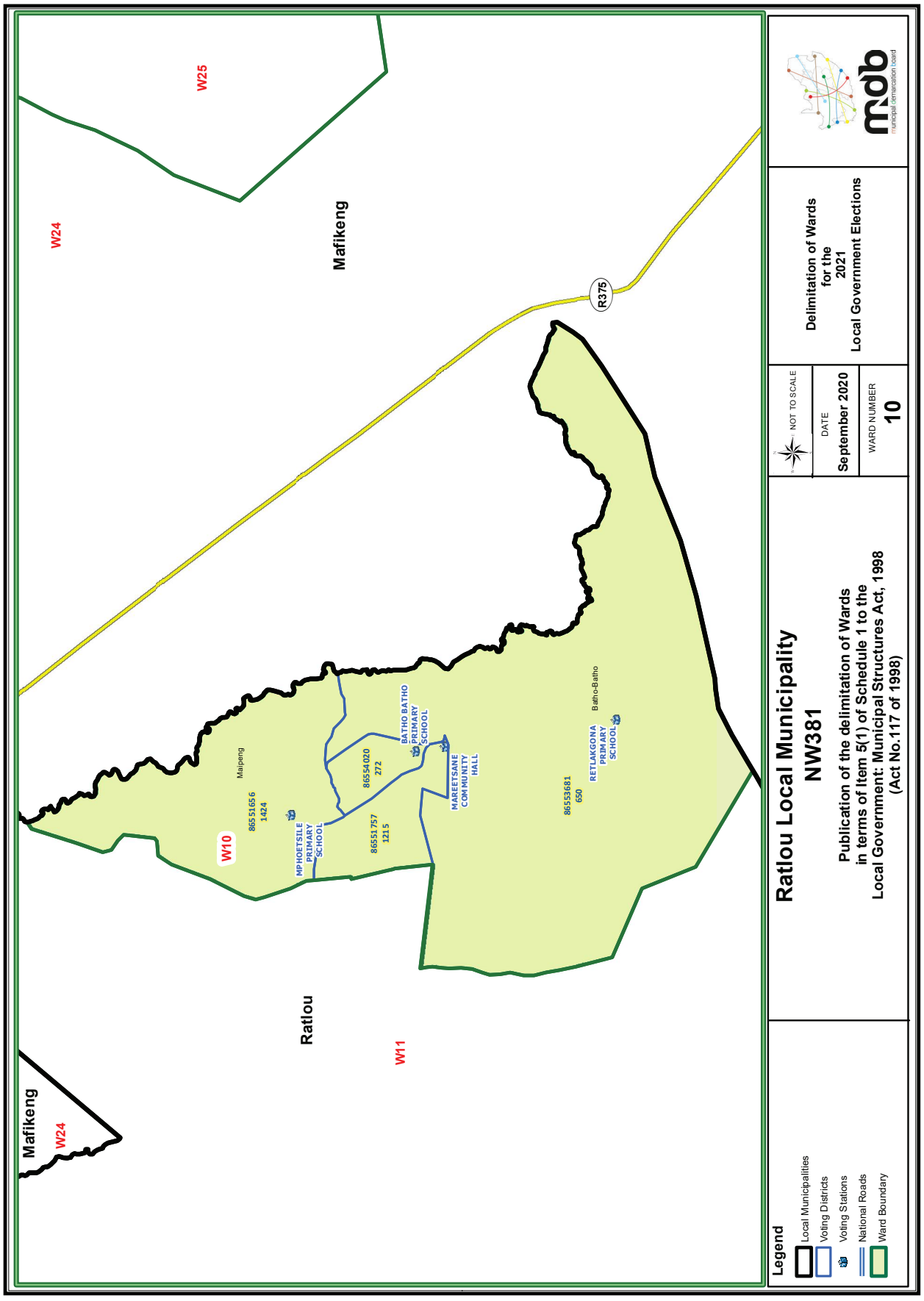
Ratlou Local Municipality
NW381
Publication of the delimitation of Wards
in terms of Item 5(1) of Schedule 1 to the
Local Government: Municipal Structures Act, 1998
(Act No.117 of 1998)
Delimitation of Wards
for the
2021
Local Government Elections
NOT TO SCALE
DATE
September 2020
WARD NUMBER
10
Legend
Local Municipalities
Voting Districts
Voting Stations
National Roads
Ward Boundary
Mafikeng
Ratlou
W24
W25
W10
W11
R375
Maipeng
Batho-Batho
86551656
1424
86551757
1215
86554020
272
86553681
650
MPHOETSILE PRIMARY SCHOOL
BATHO BATHO PRIMARY SCHOOL
MAREETSANE COMMUNITY HALL
RETLAKGONA PRIMARY SCHOOL

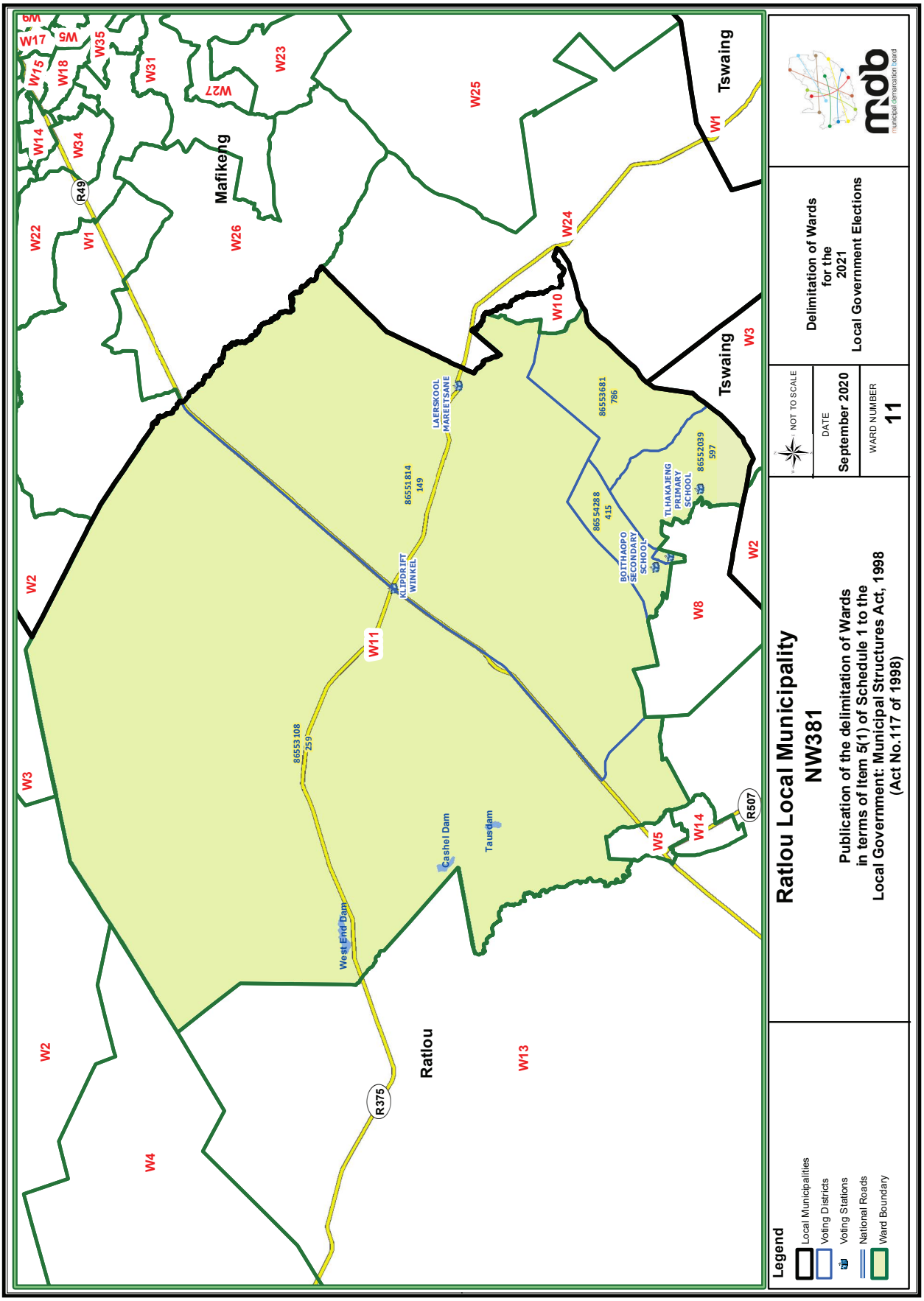
Ratlou Local Municipality
NW381
Publication of the delimitation of Wards in terms of Item 5(1) of Schedule 1 to the Local Government: Municipal Structures Act, 1998 (Act No.117 of 1998)
NOT TO SCALE
DATE
September 2020
WARD NUMBER
11
Delimitation of Wards for the 2021 Local Government Elections
mdb
municipal demarcation board
Legend
Local Municipalities
Voting Districts
Voting Stations
National Roads
Ward Boundary
Ratlou
Mafikeng
Tswaing
Tswaing
W1
W2
W3
W4
W5
W8
W10
W11
W13
W14
W22
W23
W24
W25
W26
W27
W31
W34
W35
R49
R375
R507
LAERSKOOL MAREETSANE
KLIPDRIFT WINKEL
BOTTHAOPO SECONDARY SCHOOL
TLHAKAJENG PRIMARY SCHOOL
Cashel Dam
Tausdam
West End Dam

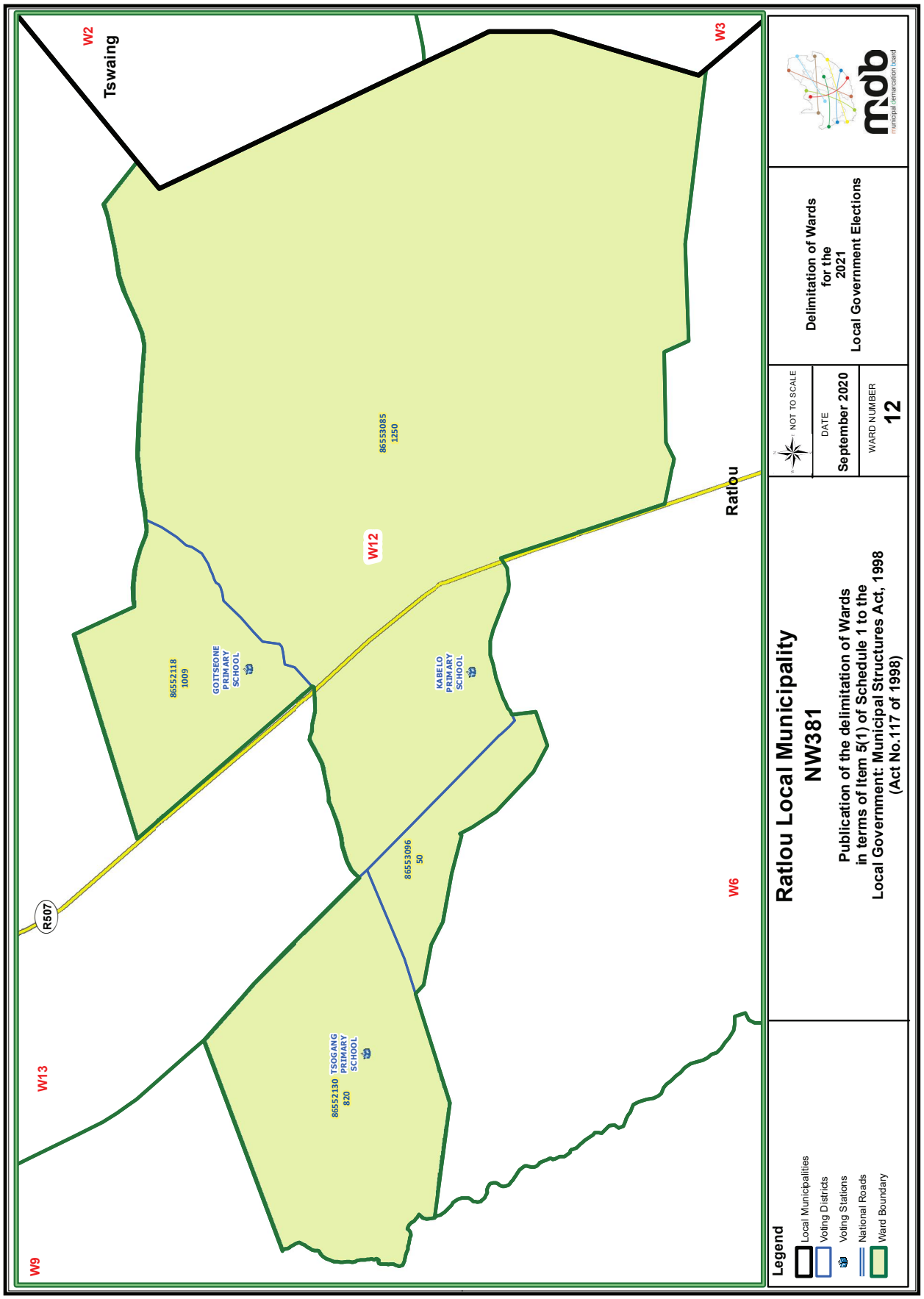
W2
Tswaing
W3
W12
86553085
1250
Ratlou
86552118
1009
GOITSEONE
PRIMARY
SCHOOL
KABELO
PRIMARY
SCHOOL
86553096
50
R507
W6
W13
86552130
820
TSOGANG
PRIMARY
SCHOOL
W9
Legend
Local Municipalities
Voting Districts
Voting Stations
National Roads
Ward Boundary
Ratlou Local Municipality
NW381
Publication of the delimitation of Wards
in terms of Item 5(1) of Schedule 1 to the
Local Government: Municipal Structures Act, 1998
(Act No.117 of 1998)
NOT TO SCALE
DATE
September 2020
WARD NUMBER
12
Delimitation of Wards
for the
2021
Local Government Elections
municipal demarcation board

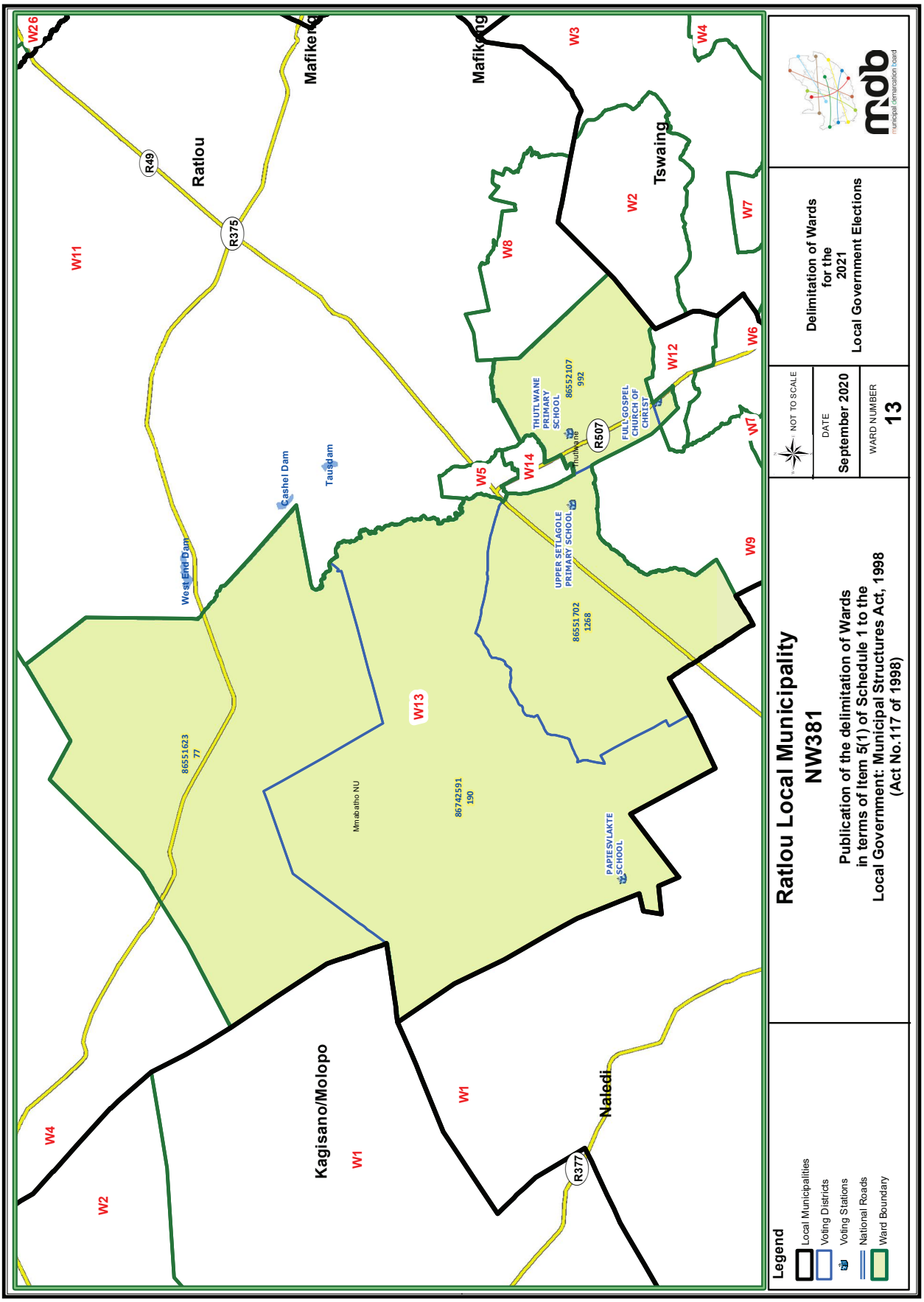
Ratlou Local Municipality
NW381
Publication of the delimitation of Wards
in terms of Item 5(1) of Schedule 1 to the
Local Government: Municipal Structures Act, 1998
(Act No.117 of 1998)
Delimitation of Wards
for the
2021
Local Government Elections
NOT TO SCALE
DATE
September 2020
WARD NUMBER
13
Legend
Local Municipalities
Voting Districts
Voting Stations
National Roads
Ward Boundary
Ratlou
Mafikeng
Tswaing
Kagisano/Molopo
Naledi
Cashel Dam
Tausdam
West End Dam
Mnabatho NU
THUTLWANE PRIMARY SCHOOL
FULL GOSPEL CHURCH OF CHRIST
UPPER SETLAGOLE PRIMARY SCHOOL
PAPIESVLAKTE SCHOOL
86552107 992
86551702 1268
86742591 190
86551623 77
R49
R375
R507
R377
W1
W2
W3
W4
W5
W6
W7
W8
W9
W11
W12
W13
W14
W26

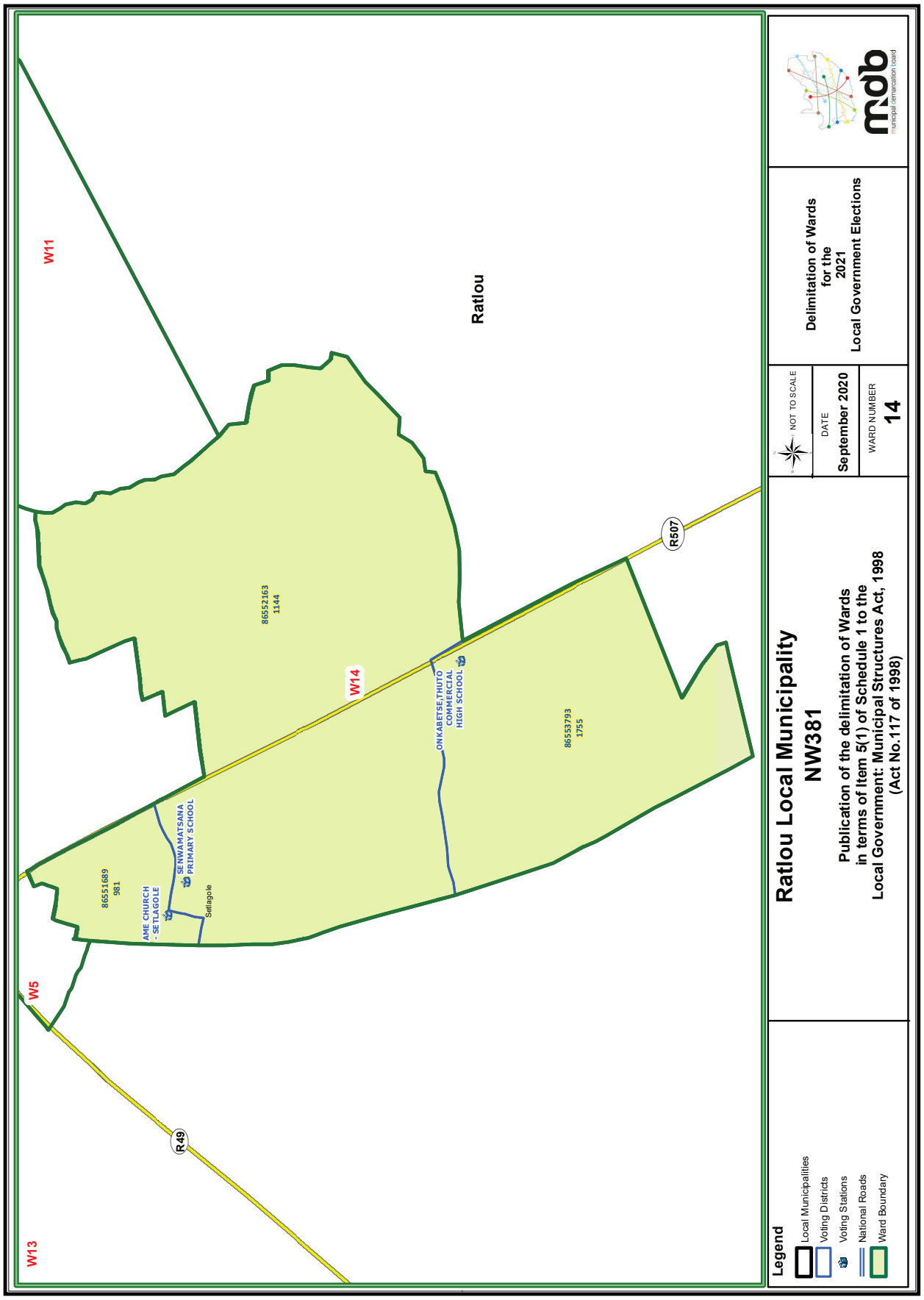
Ratlou
W11
W14
W5
W13
R49
R507
86552163
1144
86553793
1755
86551689
981
SENWAMATSANA
PRIMARY SCHOOL
AME CHURCH
- SETLAGOLE
Setlagole
ONKABETSE,THUTO
COMMERCIAL
HIGH SCHOOL
Legend
Local Municipalities
Voting Districts
Voting Stations
National Roads
Ward Boundary
Ratlou Local Municipality
NW381
Publication of the delimitation of Wards
in terms of Item 5(1) of Schedule 1 to the
Local Government: Municipal Structures Act, 1998
(Act No.117 of 1998)
NOT TO SCALE
DATE
September 2020
WARD NUMBER
14
Delimitation of Wards
for the
2021
Local Government Elections
municipal demarcation board

NORTH WEST PROVINCE

GENERAL NOTICE

MUNICIPAL DEMARCATION BOARD : DELIMITATION OF MUNICIPAL WARDS IN TERMS OF THE LOCAL GOVERNMENT : MUNICIPAL STRUCTURES ACT, 1998.

Tswaing Local Municipality

NW382

In terms of Item 5 (1) of Schedule 1 to the Local Government: Municipal Structures Act, 1998 (Act No. 117 of 1998) (the Act) the Municipal Demarcation Board hereby publishes its delimitation of wards for the above-mentioned municipality. Particulars of the delimitation are listed in the Schedule.

In terms of Item 5 (2) of Schedule 1 to the Act, any person aggrieved by the delimitation may, within 14 days of publication of this notice, submit objections in writing to:

The Municipal Demarcation Board
Private Bag X123
Centurion
0046

Fax: 086 5248643
Email: registry@demarcation.org.za

The attached form MDB 5 must please be used to object. The form is also available on www.demarcation.org.za.

MR THABO MANYONI
CHAIRPERSON: MUNICIPAL DEMARCATION BOARD

In terms of section 18(3) of the Local Government: Municipal Structures Act, 1998 (Act 117 of 1998), the MEC responsible for local government has determined that the municipal council consists of **28** councillors.

After having consulted the Independent Electoral Commission, The Municipal Demarcation Board has delimited the municipality into **14** wards in terms of Schedule 1 of the Act.

The number of registered voters in each ward does not vary by more than fifteen percent from the norm. The norm was determined by dividing the total number of voters on the municipal segment of the national common voters roll, namely **50063** voters on 5 March 2019, by the number of wards in the municipality.

The schedule for each ward and a map of each ward is attached. In case of a discrepancy between the map and this schedule, the map will prevail. In case of a discrepancy between the map and this schedule, the map will prevail.

The ward numbers, the voting districts and voting stations in each ward, and the number of voters are as follows:

SCHEDULE

Ward 1 comprises of a total of 3528 **registered voters.**

MIN VOTERS 3039 **NORM** 3575 **MAX VOTERS** 4111

VOTING DISTRICT No.	VOTING STATION NAME	NUMBER OF VOTERS	SPLIT VD
86554198	RAMADIANE PRIMARY SCHOOL	567	
86551858	LABA PRIMARY SCHOOL	1883	
86551915	THIPANYANE PRIMARY SCHOOL	428	
86552208	TENT AT SCHOONGEZIGHT FARM	118	
86552242	TENT AT KAMEELBOOMBULT FARM	86	
86552781	DOORNBULT INTERMEDIATE SCHOOL	115	
86553311	BAHENTSWE PRIMARY SCHOOL	331	

Ward 2 comprises of a total of 3354 **registered voters.**

MIN VOTERS 3039 **NORM** 3575 **MAX VOTERS** 4111

VOTING DISTRICT No.	VOTING STATION NAME	NUMBER OF VOTERS	SPLIT VD
86554390	GOO MOLEFI PRIMARY SCHOOL	204	
86553535	BAROLONG BOO RATLOU BA GA SEITSHIRO	464	
86553254	MOGAWANE HIGH SCHOOL	840	
86552051	KHUNWANA PRIMARY SCHOOL	1282	
86552062	GOO-SELEKA PRIMARY SCHOOL	564	

Ward 3 comprises of a total of 3132 **registered voters.**

MIN VOTERS 3039 **NORM** 3575 **MAX VOTERS** 4111

VOTING DISTRICT No.	VOTING STATION NAME	NUMBER OF VOTERS	SPLIT VD
86552826	SERITE MOSHOETE PRIMARY SCHOOL	409	
86551959	SIONE PRIMARY SCHOOL	585	
86552848	GABADISE (EARLY LEARNING CENTER)	655	
86553591	KEJAKILE MIDDLE SCHOOL	261	
86552477	IPAAKANYENG PRIMARY SCHOOL	339	
86552073	MOFUFUTSO 2 PRIMARY SCHOOL	603	
86552095	MOGAWANE MOSHOETE PRIMARY SCHOOL	280	

Ward 4 comprises of a total of 3718 **registered voters.**

MIN VOTERS 3039 **NORM** 3575 **MAX VOTERS** 4111

VOTING DISTRICT No.	VOTING STATION NAME	NUMBER OF VOTERS	SPLIT VD
86551713	DIRETSANE COMMUNITY HALL	676	
86551881	KELEBOGILE PRIMARY SCHOOL	598	
86551892	RAMOKONYANE MIDDLE SCHOOL	683	

86553243	KOPELA COMMUNITY HALL	782
86553579	NOTO HIGH SCHOOL	429
86553580	THEBEYAME PRIMARY SCHOOL	550

Ward 5 comprises of a total of 3343 **registered voters.**

MIN VOTERS 3039 **NORM** 3575 **MAX VOTERS** 4111

VOTING DISTRICT No.	VOTING STATION NAME	NUMBER OF VOTERS	SPLIT VD
86551926	RAKGWEDI MIDDLE SCHOOL	931	
86553513	IPONTSHENG EARLY LEARNING CENTRE.	948	
86551904	GANNALAAGTE TRIBAL OFFICE	866	
86554200	ITSOSENG BAKOLOBENG OLD AGE SOCIETY	598	

Ward 6 comprises of a total of 3506 **registered voters.**

MIN VOTERS 3039 **NORM** 3575 **MAX VOTERS** 4111

VOTING DISTRICT No.	VOTING STATION NAME	NUMBER OF VOTERS	SPLIT VD
86551971	LERUNTSE-LESEDI SECONDARY SCHOOL	1231	
86551982	THUSANO MIDDLE SCHOOL	1283	
86552006	MANAMOLELA CRECHE	147	
86553546	MAROTSE PRIMARY SCHOOL	845	

Ward 7 comprises of a total of 3763 **registered voters.**

MIN VOTERS 3039 **NORM** 3575 **MAX VOTERS** 4111

VOTING DISTRICT No.	VOTING STATION NAME	NUMBER OF VOTERS	SPLIT VD
86552691	BOSCHRAND OLD DAIRY	196	
86570095	NG KERK IN AFRIKA	360	
86570084	UCC OF SOUTH AFRICA	590	
86552837	MANONYANE CRECHE	324	
86552488	MIDDLETON B MIDDLE SCHOOL	366	
86552084	MIDDLETON A CRECHE	389	
86570028	PHATSIMA HIGH SCHOOL	1538	

Ward 8 comprises of a total of 3528 **registered voters.**

MIN VOTERS 3039 **NORM** 3575 **MAX VOTERS** 4111

VOTING DISTRICT No.	VOTING STATION NAME	NUMBER OF VOTERS	SPLIT VD
86610012	AGISANANG COMMUNITY HALL	1750	
86610023	SANNIESHOF MUNICIPAL OFFICE	1312	
86610034	ROMAN CATHOLIC CHURCH	466	

Ward 9 comprises of a total of 3687 **registered voters.**

MIN VOTERS 3039 **NORM** 3575 **MAX VOTERS** 4111

VOTING DISTRICT No.	VOTING STATION NAME	NUMBER OF VOTERS	SPLIT VD
86570062	LODIRILE SECONDARY SCHOOL	2171	
86551678	DUIKERBOS PRIMARY SCHOOL	764	
86551993	TENT AT PAUWKOP FARM	137	
86552680	GROENTELAND FARM	139	
86570039	TENT AT BAILEY PRIMARY SCHOOL	143	
86550981	BOTSHELO PRIMARY SCHOOL	333	

Ward 10 comprises of a total of 3059 **registered voters.**

MIN VOTERS 3039 **NORM** 3575 **MAX VOTERS** 4111

VOTING DISTRICT No.	VOTING STATION NAME	NUMBER OF VOTERS	SPLIT VD
86552220	TLHOAFALO SECONDARY SCHOOL	954	
86552253	VERDIEND PRIMARY SCHOOL (TENT)	171	
86552714	ZOOIHUIS FARM	133	
86553805	TIRISANO SECONDARY SCHOOL	1401	
86552231	UITSCHOT PRIMARY SCHOOL	400	Y

Ward 11 comprises of a total of 4066 **registered voters.**

MIN VOTERS 3039 **NORM** 3575 **MAX VOTERS** 4111

VOTING DISTRICT No.	VOTING STATION NAME	NUMBER OF VOTERS	SPLIT VD
86600022	LETSOPA COMMUNITY HALL	1266	
86600033	TUMISANG PRIMARY SCHOOL	1282	Y
86600055	NALEDI PRIMARY SCHOOL	1518	

Ward 12 comprises of a total of 3543 **registered voters.**

MIN VOTERS 3039 **NORM** 3575 **MAX VOTERS** 4111

VOTING DISTRICT No.	VOTING STATION NAME	NUMBER OF VOTERS	SPLIT VD
86600066	REALEKA SECONDARY SCHOOL	713	
86552398	TENT AT BOSCHBULT FARM	229	
86552679	ZOUTPAN FARM	137	
86552758	CHARL DE WET SAAL	165	
86600011	LERETLETSI LESEDI SECONDARY SCHOOL	983	
86552736	MAMORATWA COMBINED SCHOOL	326	
86600088	LETSOPA PRIMARY SCHOOL	760	
86553276	PALMIETKUIL PRIMARY SCHOOL	137	

86552747	RONDEPAN FARM	93	

Ward 13 comprises of a total of 3973 **registered voters.**

MIN VOTERS 3039 **NORM** 3575 **MAX VOTERS** 4111

VOTING DISTRICT No.	VOTING STATION NAME	NUMBER OF VOTERS	SPLIT VD
86552770	BOSPOORT COMBINED SCHOOL	344	
86553557	JATHOLIMA PRIMARY SCHOOL	193	
86552703	VERMAAS BOERESAAL	232	
86600099	LEBOGANG PRIMARY SCHOOL	809	
86600033	TUMISANG PRIMARY SCHOOL	700	Y
86553265	GERDAU BOERESAAL	388	
86600044	OTTOSDAL MUNICIPAL OFFICE	979	
86552231	UITSCHOT PRIMARY SCHOOL	14	Y
86552219	HOLFONTEIN FARM	189	
86552769	TENT AT GESTOPTEFONTEIN FARM	125	

Ward 14 comprises of a total of 3863 **registered voters.**

MIN VOTERS 3039 **NORM** 3575 **MAX VOTERS** 4111

VOTING DISTRICT No.	VOTING STATION NAME	NUMBER OF VOTERS	SPLIT VD
86570051	TENT AT JACHTKRAAL FARM (INFORMAL SETTLEMEN	360	
86570040	DAMASCUS FARM	88	
86570017	DELAREYVILLE TOWN HALL	1685	
86570073	BARBERSPAN FARM STORE	137	
86570107	REATLEGILE PRIMARY SCHOOL	1593	

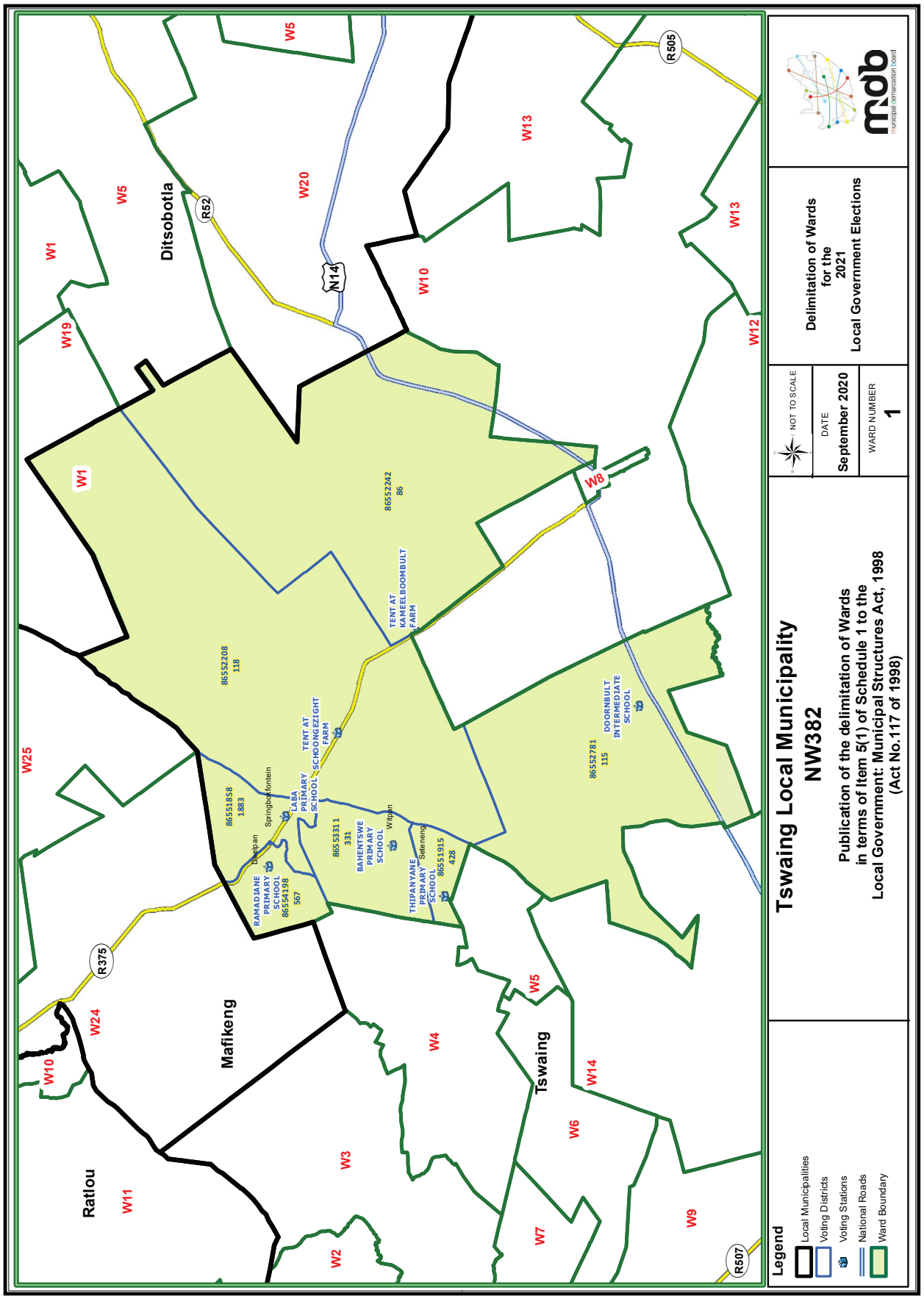
Tswaing Local Municipality
NW382
Publication of the delimitation of Wards
in terms of Item 5(1) of Schedule 1 to the
Local Government: Municipal Structures Act, 1998
(Act No.117 of 1998)
Delimitation of Wards
for the
2021
Local Government Elections
NOT TO SCALE
DATE
September 2020
WARD NUMBER
1
Legend
Local Municipalities
Voting Districts
Voting Stations
National Roads
Ward Boundary
Ditsobotla
Mafikeng
Ratlou
Tswaing
W1
W2
W3
W4
W5
W6
W7
W8
W9
W10
W11
W12
W13
W14
W19
W20
W24
W25
R52
R505
R507
R375
N14
86552242
86
86552208
118
86552781
115
86551858
1883
86553311
331
86551915
428
86554198
567
TENT AT KAMEELBOOMBULT FARM
TENT AT SCHOONGEZIGHT FARM
DOORNBULT INTERMEDIATE SCHOOL
LABA PRIMARY SCHOOL
BAHENTSWE PRIMARY SCHOOL
THIPANYANE PRIMARY SCHOOL
RAMADIANE PRIMARY SCHOOL
Springbokfontein
Witpan
Setenengo
Deelpan

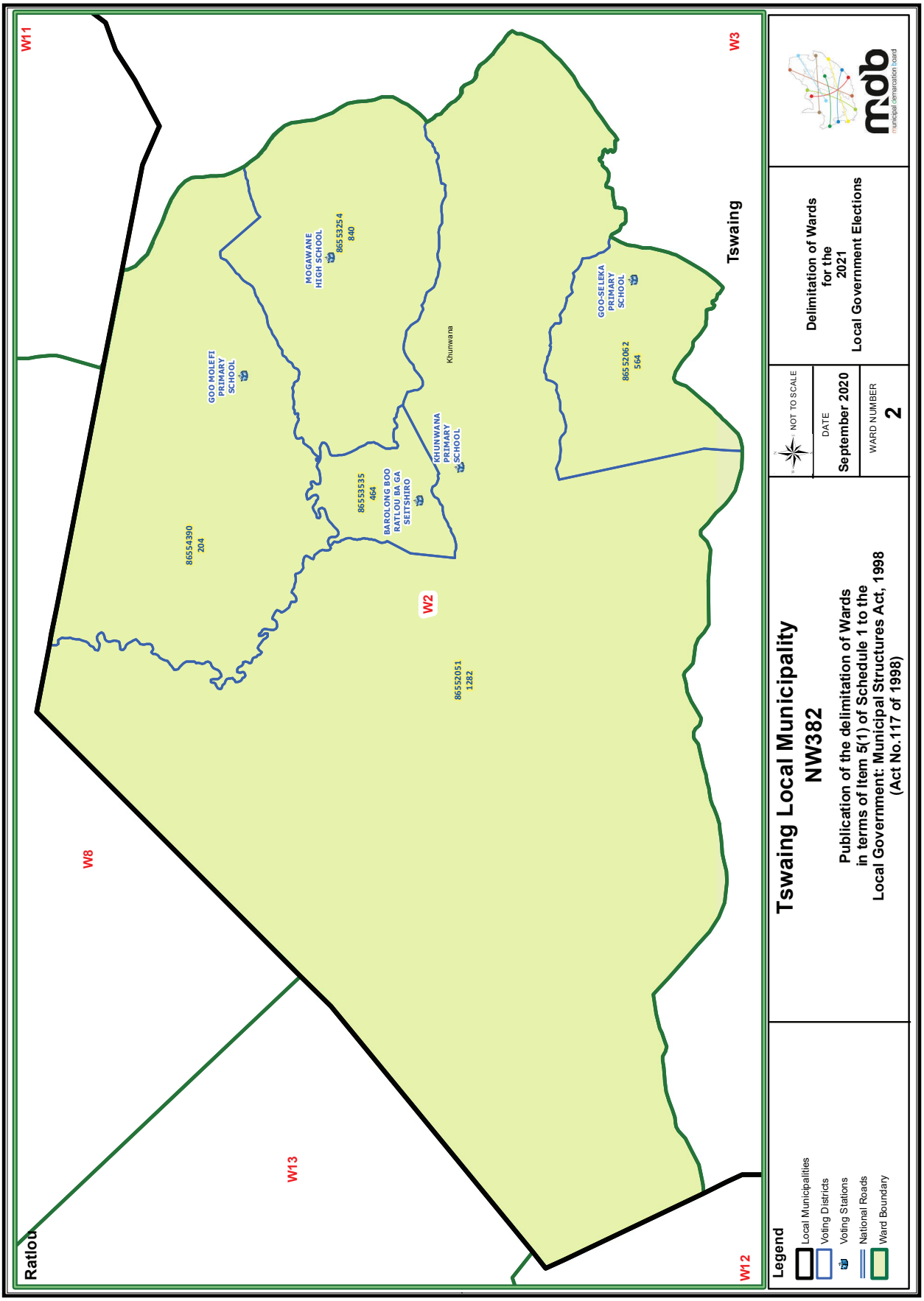
W11
W3
W8
W2
W13
W12
Ratlou
Tswaing
Khunwana
MOGAWANE HIGH SCHOOL
86553254 840
GOO MOLEFI PRIMARY SCHOOL
86554390 204
BAROLONG BOO RATLOU BA GA SEITSHIRO
86553535 464
KHUNWANA PRIMARY SCHOOL
GOO-SELEKA PRIMARY SCHOOL
865 52062 564
86552051 1282
Legend
Local Municipalities
Voting Districts
Voting Stations
National Roads
Ward Boundary
Tswaing Local Municipality
NW382
Publication of the delimitation of Wards in terms of Item 5(1) of Schedule 1 to the Local Government: Municipal Structures Act, 1998 (Act No.117 of 1998)
NOT TO SCALE
DATE
September 2020
WARD NUMBER
2
Delimitation of Wards for the 2021 Local Government Elections
municipal demarcation board

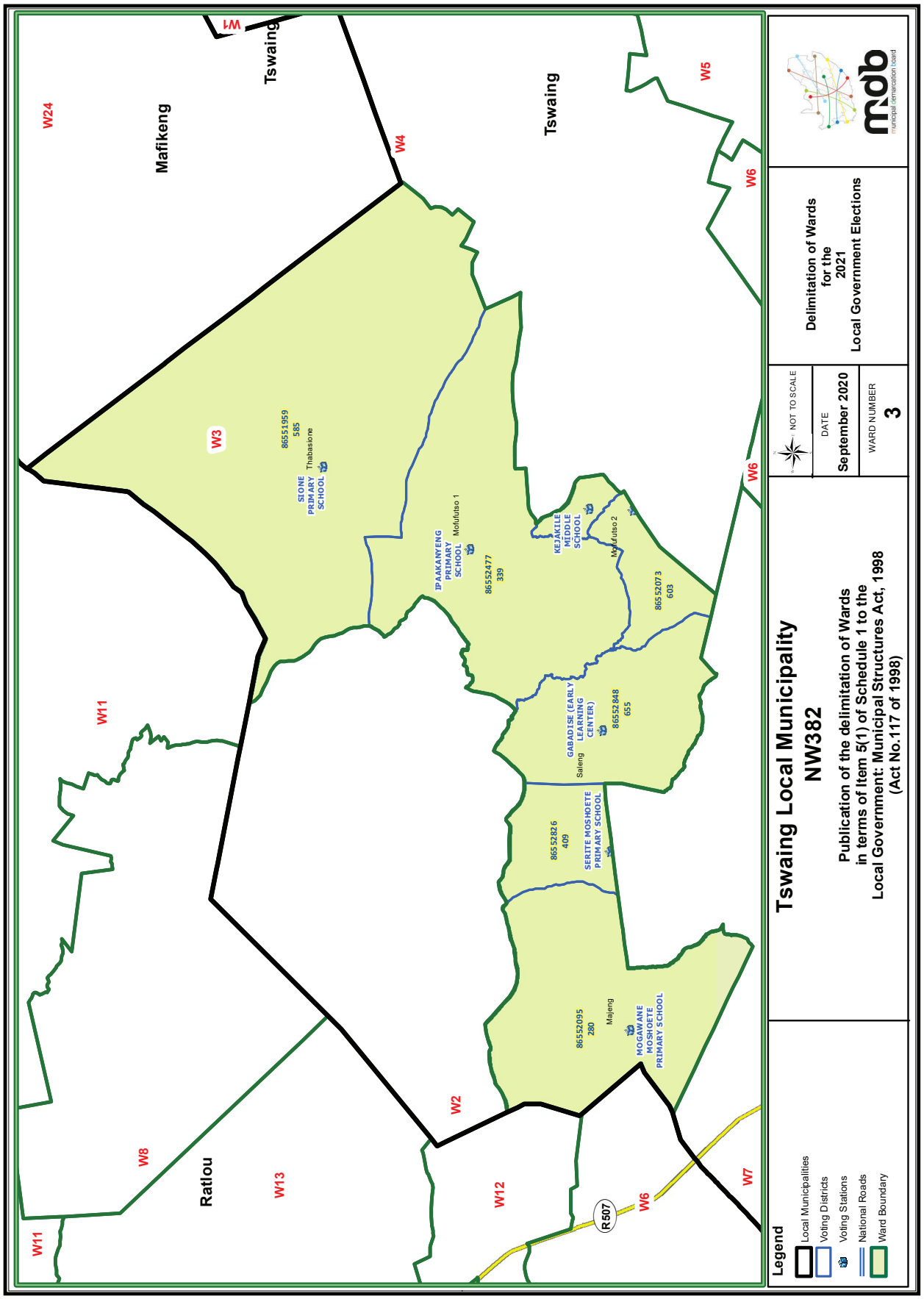
Tswaing Local Municipality
NW382
Publication of the delimitation of Wards in terms of Item 5(1) of Schedule 1 to the Local Government: Municipal Structures Act, 1998 (Act No.117 of 1998)
NOT TO SCALE
DATE
September 2020
WARD NUMBER
3
Delimitation of Wards for the 2021 Local Government Elections
mdb
municipal demarcation board
Legend
Local Municipalities
Voting Districts
Voting Stations
National Roads
Ward Boundary
Mafikeng
Tswaing
Ratlou
W1
W2
W3
W4
W5
W6
W7
W8
W11
W12
W13
W24
R507
STONE PRIMARY SCHOOL
86551959
585
Thabasione
IPAAKANYENG PRIMARY SCHOOL
Motufutso 1
86552477
339
KEJAKILE MIDDLE SCHOOL
Motufutso 2
86552073
603
GABADISE (EARLY LEARNING CENTER)
Saleng
86552848
655
SERITE MOSHOETE PRIMARY SCHOOL
86552826
409
MOGAWANE MOSHOETE PRIMARY SCHOOL
86552095
280
Majeng

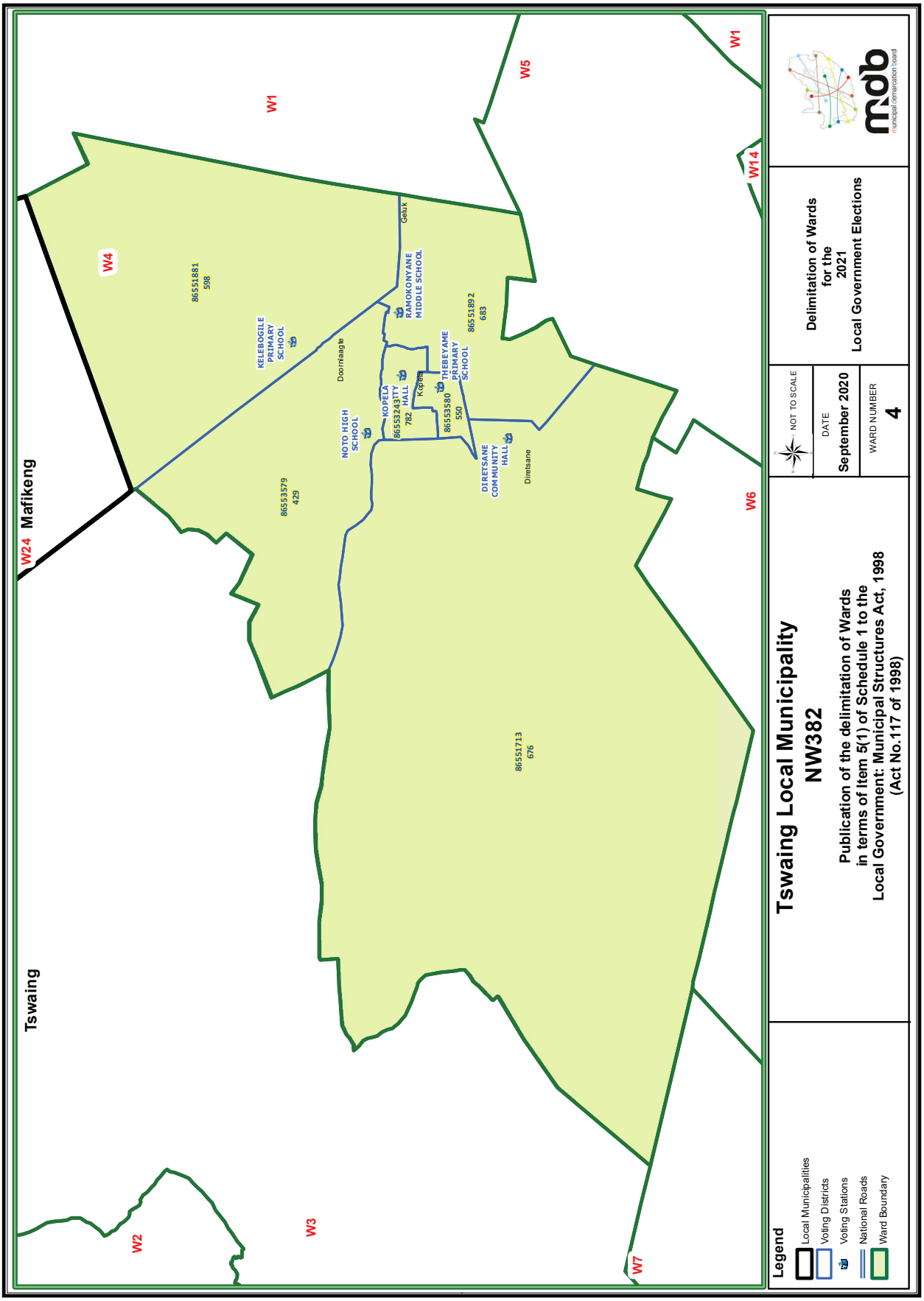
Tswaing
Mafikeng
W1
W2
W3
W4
W5
W6
W7
W14
W24
86551881
598
86553579
429
86551713
676
86551892
683
86553580
550
865532431TY
782
KELEBOGILE PRIMARY SCHOOL
RAMOKONYANE MIDDLE SCHOOL
THEBEYAME PRIMARY SCHOOL
NOTO HIGH SCHOOL
KOPELA HALL
DIRETSANE COMMUNITY HALL
Doornlaagte
Geluk
Kopela
Diretsane
Legend
Local Municipalities
Voting Districts
Voting Stations
National Roads
Ward Boundary
Tswaing Local Municipality
NW382
Publication of the delimitation of Wards in terms of Item 5(1) of Schedule 1 to the Local Government: Municipal Structures Act, 1998 (Act No.117 of 1998)
NOT TO SCALE
DATE
September 2020
WARD NUMBER
4
Delimitation of Wards for the 2021 Local Government Elections
municipal demarcation board

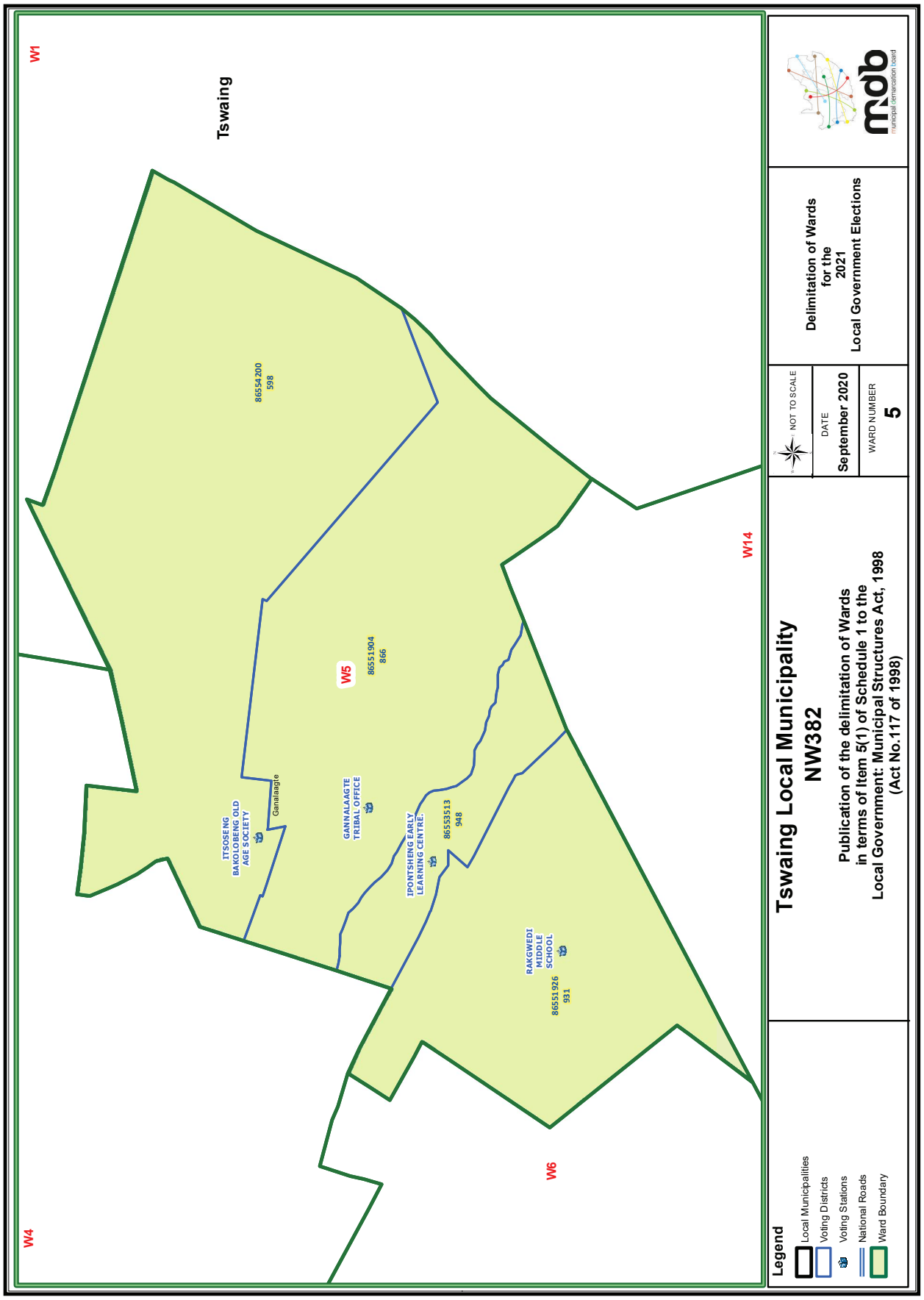
W1
Tswaing
86554200
598
W5
86551904
866
W14
W4
W6
ITSOSENG
BAKOLOBENG OLD
AGE SOCIETY
Ganalaagte
GANNALAAGTE
TRIBAL OFFICE
IPONTSHENG EARLY
LEARNING CENTRE
86553513
948
RAKGWEDI
MIDDLE
SCHOOL
86551926
931
Legend
Local Municipalities
Voting Districts
Voting Stations
National Roads
Ward Boundary
Tswaing Local Municipality
NW382
Publication of the delimitation of Wards
in terms of Item 5(1) of Schedule 1 to the
Local Government: Municipal Structures Act, 1998
(Act No.117 of 1998)
NOT TO SCALE
DATE
September 2020
WARD NUMBER
5
Delimitation of Wards
for the
2021
Local Government Elections
mdb
municipal demarcation board

CONTINUES ON PAGE 258 - PART 3

NORTH WEST
NOORDWES

PROVINCIAL GAZETTE
PROVINSIALE KOERANT

Vol. 263

MAHIKENG
6 OCTOBER 2020
6 OKTOBER 2020

No. 8151

PART 3 OF 5

We all have the power to prevent AIDS

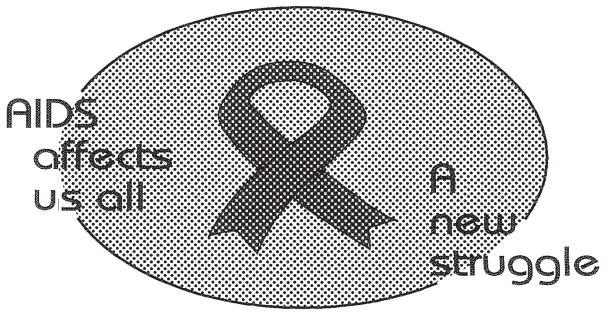

AIDS
HELPLINE
0800 012 322
DEPARTMENT OF HEALTH

Prevention is the cure

N.B. The Government Printing Works will not be held responsible for the quality of "Hard Copies" or "Electronic Files" submitted for publication purposes

ISSN 1682-4532

9 771682 453002 08151

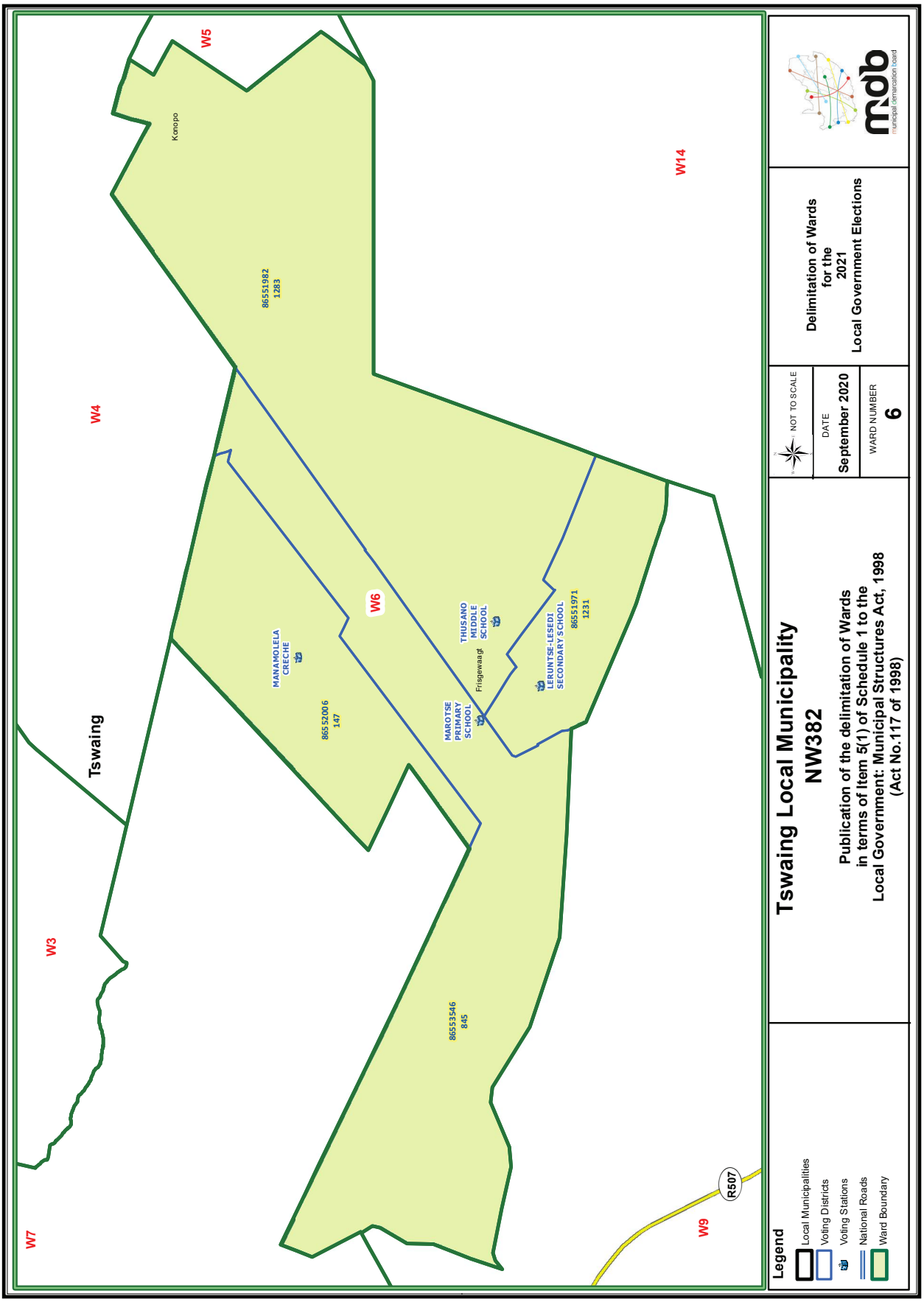
W5
W4
W14
W6
W3
W7
W9
Tswaing
Kanopo
86551982
1283
MANAMOLELA
CRECHE
86552006
147
THUSANO
MIDDLE
SCHOOL
Frisgewaagt
MAROTSE
PRIMARY
SCHOOL
LERUNTSE-LESEDI
SECONDARY SCHOOL
86551971
1231
86553546
845
R507
Legend
Local Municipalities
Voting Districts
Voting Stations
National Roads
Ward Boundary
Tswaing Local Municipality
NW382
Publication of the delimitation of Wards
in terms of Item 5(1) of Schedule 1 to the
Local Government: Municipal Structures Act, 1998
(Act No.117 of 1998)
NOT TO SCALE
DATE
September 2020
WARD NUMBER
6
Delimitation of Wards
for the
2021
Local Government Elections
mdb
municipal demarcation board

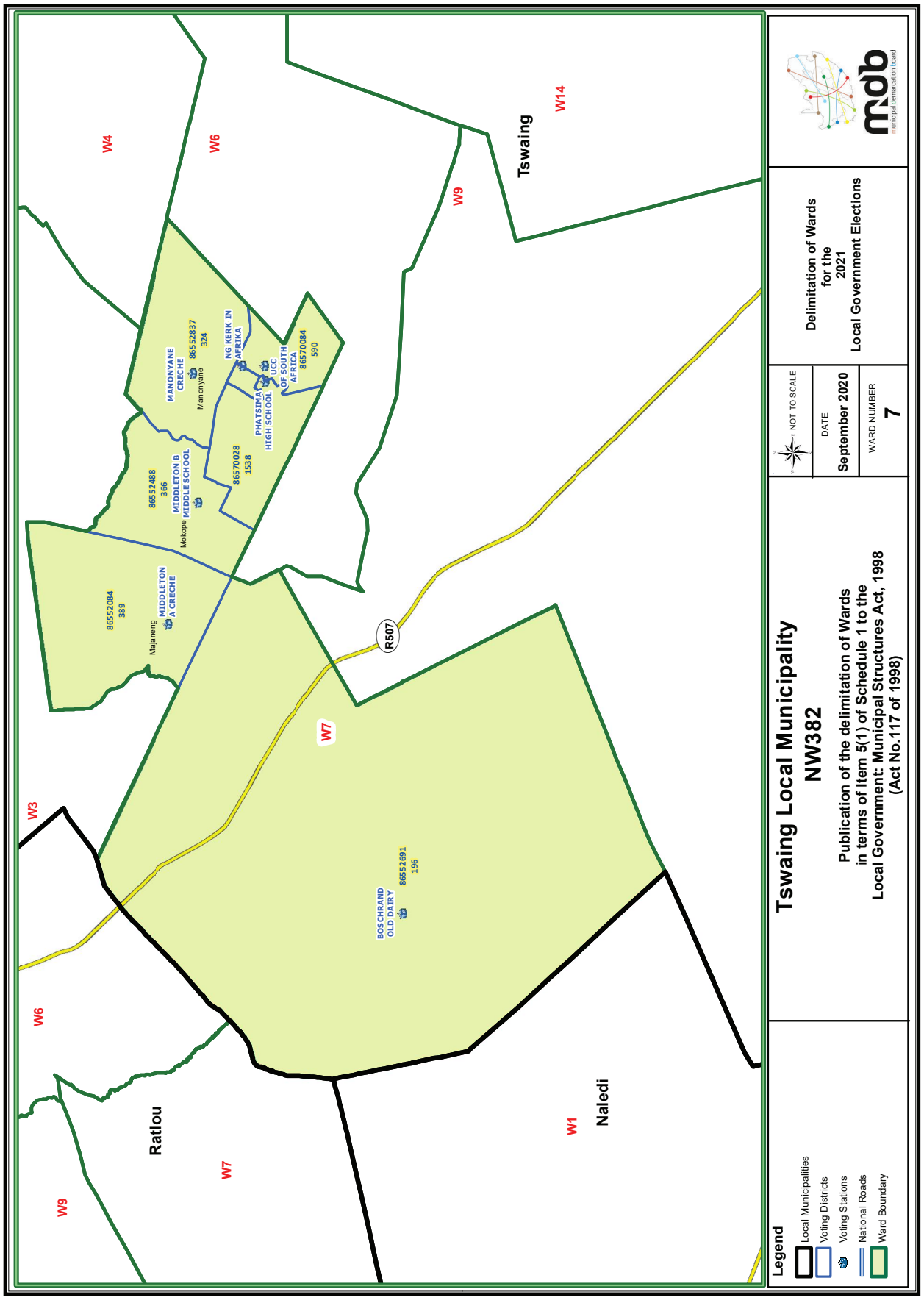
Tswaing Local Municipality
NW382
Publication of the delimitation of Wards in terms of Item 5(1) of Schedule 1 to the Local Government: Municipal Structures Act, 1998 (Act No.117 of 1998)
NOT TO SCALE
DATE
September 2020
WARD NUMBER
7
Delimitation of Wards for the 2021 Local Government Elections
mdb
municipal demarcation board
Legend
Local Municipalities
Voting Districts
Voting Stations
National Roads
Ward Boundary
Tswaing
Ratlou
Naledi
W1
W3
W4
W6
W7
W9
W14
R507
MANONYANE CRECHE
86552837
324
Manonyane
NG KERK IN AFRIKA
PHATSIMA HIGH SCHOOL
UCC OF SOUTH AFRICA
86570084
590
86570028
153 8
MIDDLETON B MIDDLE SCHOOL
86552488
366
Mokopa
MIDDLETON A CRECHE
86552084
389
Majaneng
BOSCHRAND OLD DAIRY
86552691
196

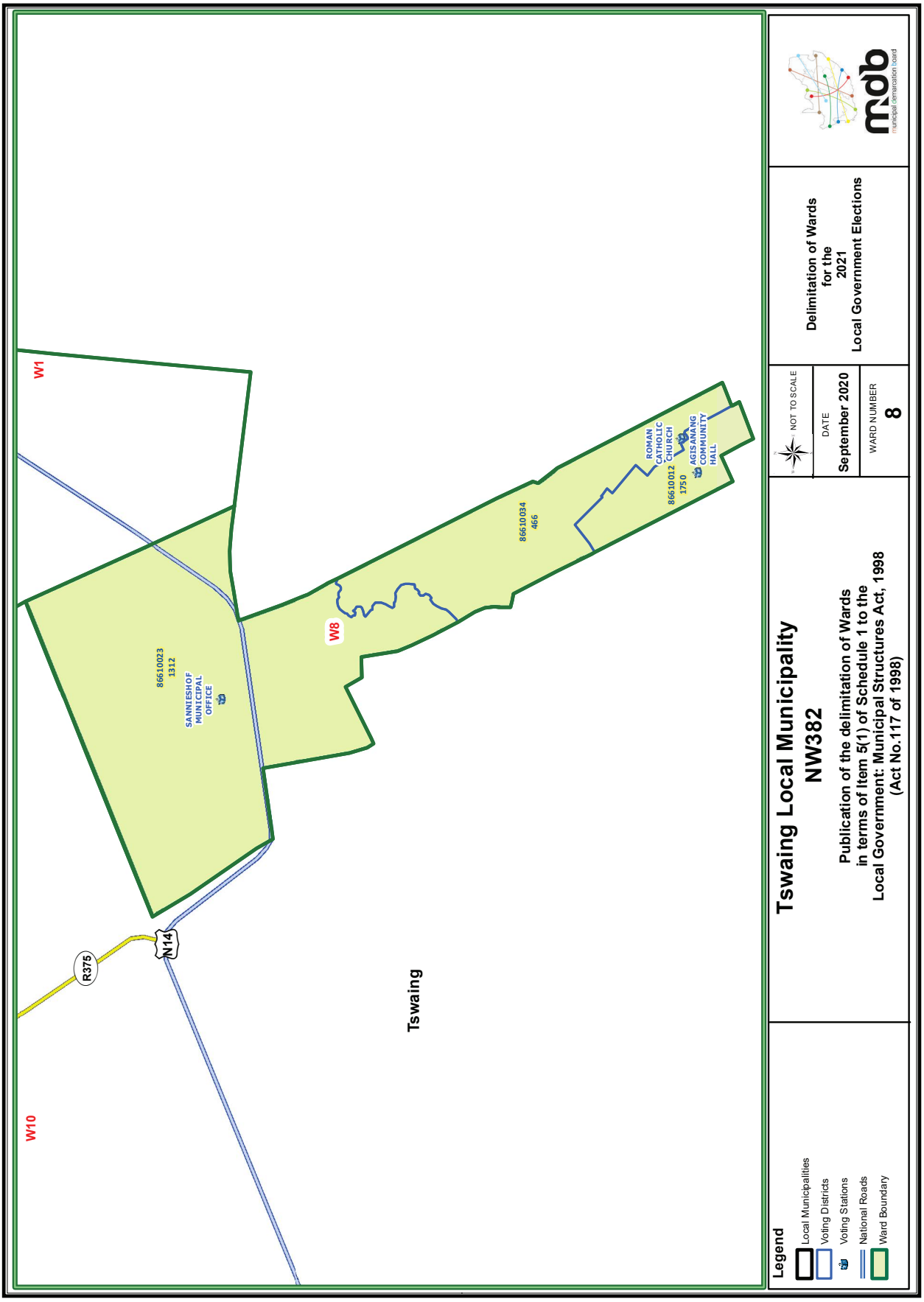
W1
W8
W10
N14
R375
Tswaing
86610023
1312
SANNIESHOF
MUNICIPAL
OFFICE
86610034
466
86610012
1750
ROMAN
CATHOLIC
CHURCH
AGISANANG
COMMUNITY
HALL
Legend
Local Municipalities
Voting Districts
Voting Stations
National Roads
Ward Boundary
Tswaing Local Municipality
NW382
Publication of the delimitation of Wards
in terms of Item 5(1) of Schedule 1 to the
Local Government: Municipal Structures Act, 1998
(Act No.117 of 1998)
NOT TO SCALE
DATE
September 2020
WARD NUMBER
8
Delimitation of Wards
for the
2021
Local Government Elections
municipal demarcation board

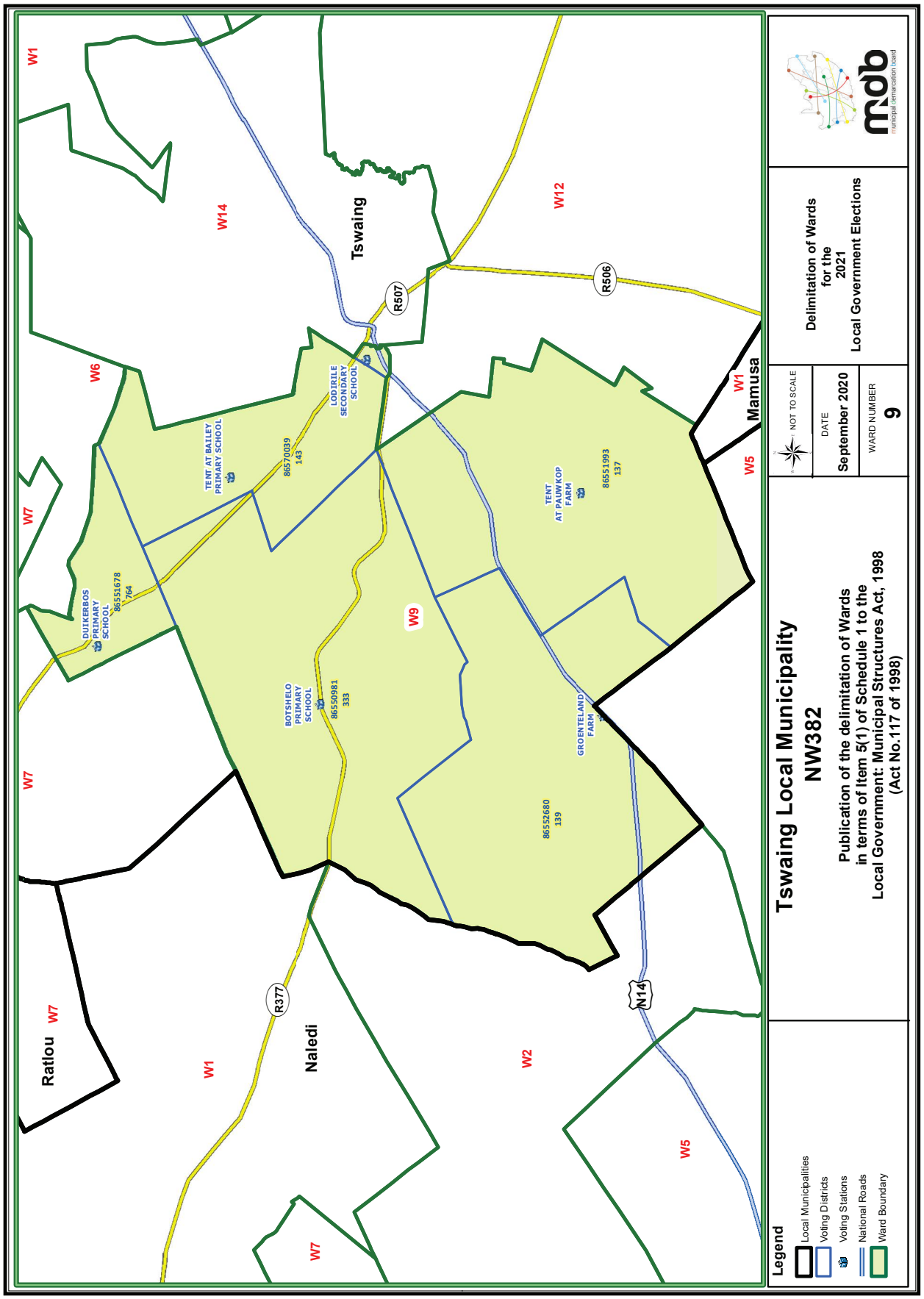
Tswaing Local Municipality
NW382
Publication of the delimitation of Wards in terms of Item 5(1) of Schedule 1 to the Local Government: Municipal Structures Act, 1998 (Act No.117 of 1998)
NOT TO SCALE
DATE
September 2020
WARD NUMBER
9
Delimitation of Wards for the 2021 Local Government Elections
mdb
municipal demarcation board
Legend
Local Municipalities
Voting Districts
Voting Stations
National Roads
Ward Boundary
Tswaing
Mamusa
Naledi
Ratlou
R507
R506
R377
N14
W1
W2
W5
W6
W7
W9
W12
W14
DUIKERBOS PRIMARY SCHOOL 86551678 764
TENT AT BAILEY PRIMARY SCHOOL
86570039 143
LODIRILE SECONDARY SCHOOL
BOTSHELO PRIMARY SCHOOL 86550981 333
TENT AT PAUWKOP FARM
86551993 137
GROENTELAND FARM
86552680 139

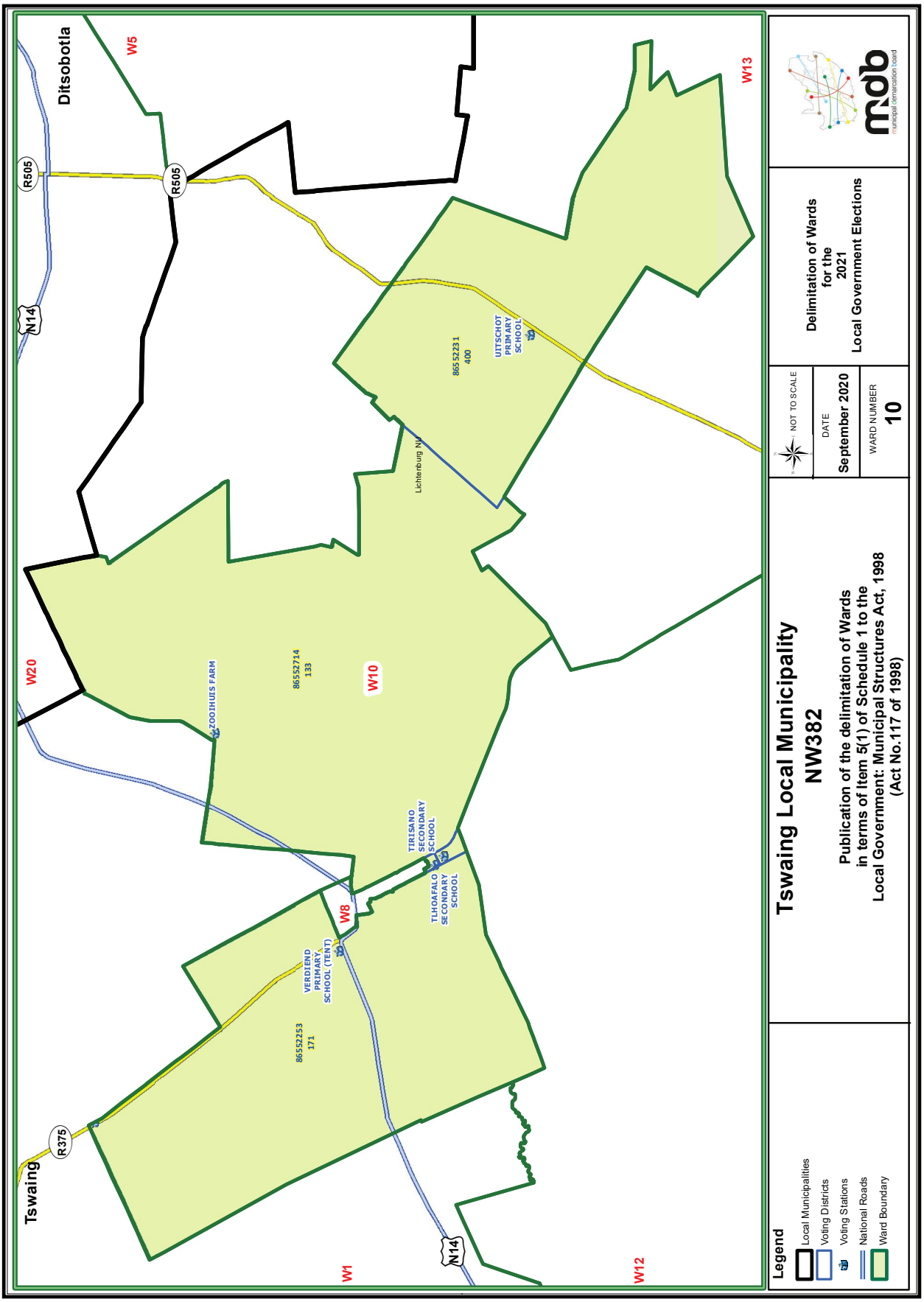
Ditsobotla
Tswaing
W1
W5
W8
W10
W12
W13
W20
R505
R505
N14
N14
R375
ZOOTHUIS FARM
86552714
133
86552231
400
UITSCHOT
PRIMARY
SCHOOL
Lichtenburg NU
TIRISANO
SECONDARY
SCHOOL
TLHOAFALO
SECONDARY
SCHOOL
VERDIEND
PRIMARY
SCHOOL (TENT)
86552253
171
Legend
Local Municipalities
Voting Districts
Voting Stations
National Roads
Ward Boundary
Tswaing Local Municipality
NW382
Publication of the delimitation of Wards
in terms of Item 5(1) of Schedule 1 to the
Local Government: Municipal Structures Act, 1998
(Act No.117 of 1998)
NOT TO SCALE
DATE
September 2020
WARD NUMBER
10
Delimitation of Wards
for the
2021
Local Government Elections
mdb
municipal demarcation board

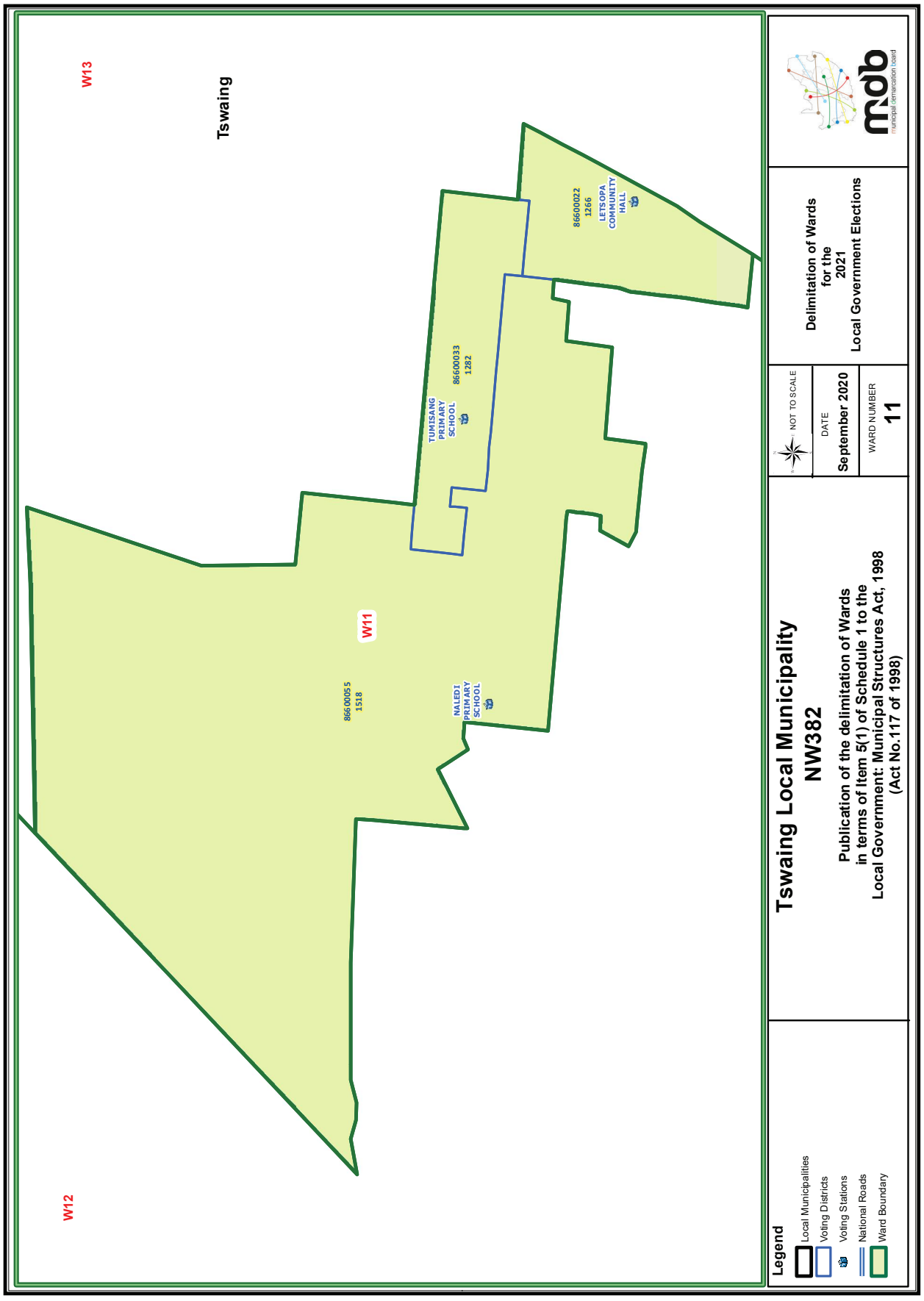
W13
Tswaing
W12
W11
86600055
1518
NALEDI
PRIMARY
SCHOOL
TUMISANG
PRIMARY
SCHOOL
86600033
1282
86600022
1266
LETSOPA
COMMUNITY
HALL
Legend
Local Municipalities
Voting Districts
Voting Stations
National Roads
Ward Boundary
Tswaing Local Municipality
NW382
Publication of the delimitation of Wards
in terms of Item 5(1) of Schedule 1 to the
Local Government: Municipal Structures Act, 1998
(Act No.117 of 1998)
NOT TO SCALE
DATE
September 2020
WARD NUMBER
11
Delimitation of Wards
for the
2021
Local Government Elections
municipal demarcation board

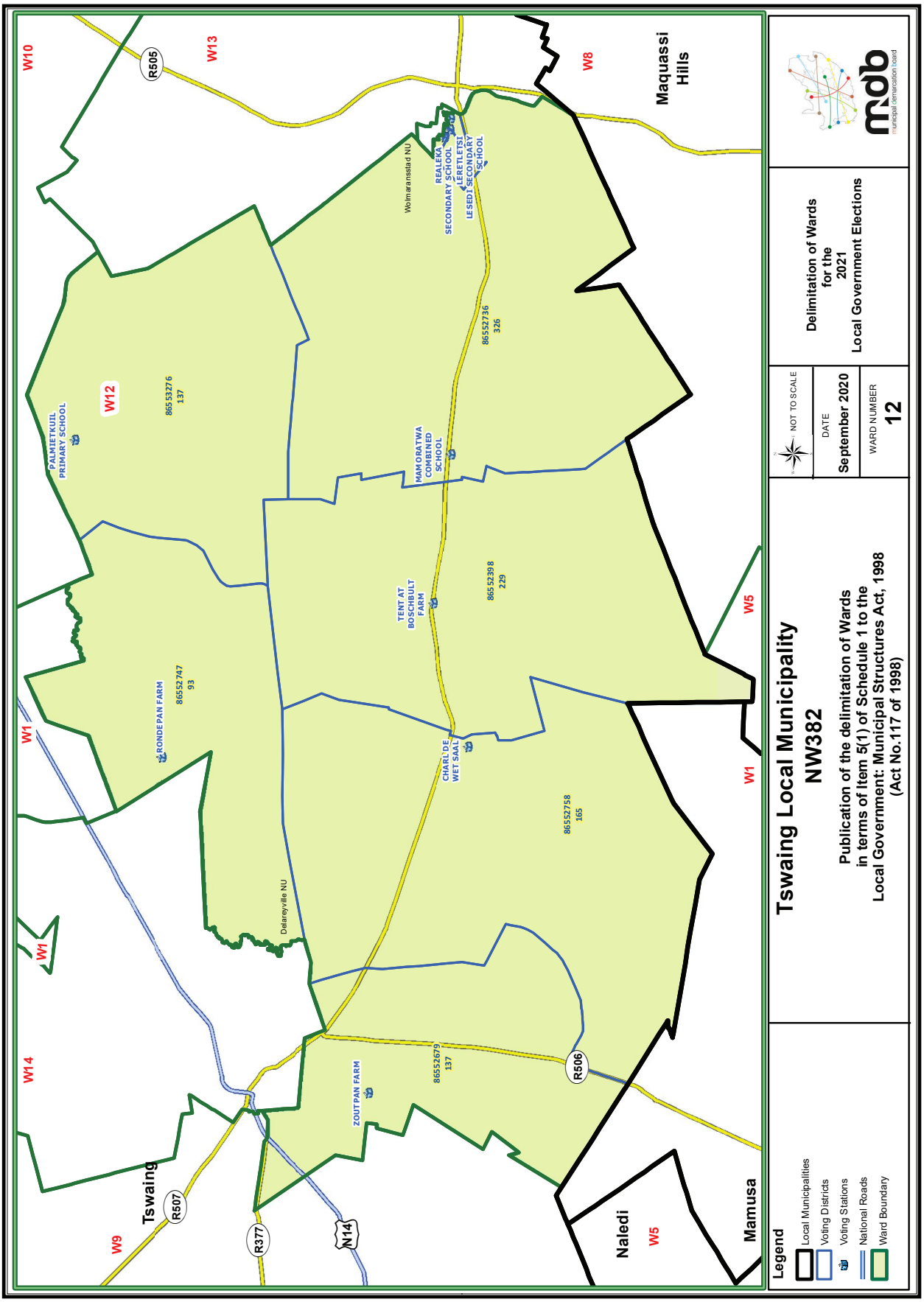
Tswaing Local Municipality
NW382
Publication of the delimitation of Wards in terms of Item 5(1) of Schedule 1 to the Local Government: Municipal Structures Act, 1998 (Act No.117 of 1998)
Delimitation of Wards for the 2021 Local Government Elections
NOT TO SCALE
DATE
September 2020
WARD NUMBER
12
mdb
municipal demarcation board
Legend
Local Municipalities
Voting Districts
Voting Stations
National Roads
Ward Boundary
Tswaing
Maquassi Hills
Naledi
Mamusa
W1
W4
W5
W8
W9
W10
W12
W13
R505
R506
R507
R377
N14
PALMIETKUIL PRIMARY SCHOOL
RONDEPAN FARM
ZOUTPAN FARM
TENT AT BOSCHBULT FARM
CHARLOTTE WET SAAL
MAMORATWA COMBINED SCHOOL
REALEKA SECONDARY SCHOOL
LERETLETSI LESEDI SECONDARY SCHOOL
Delareyville NU
Wolmaransstad NU
86553276 137
86552747 93
86552679 137
86552758 165
86552398 229
86552736 326

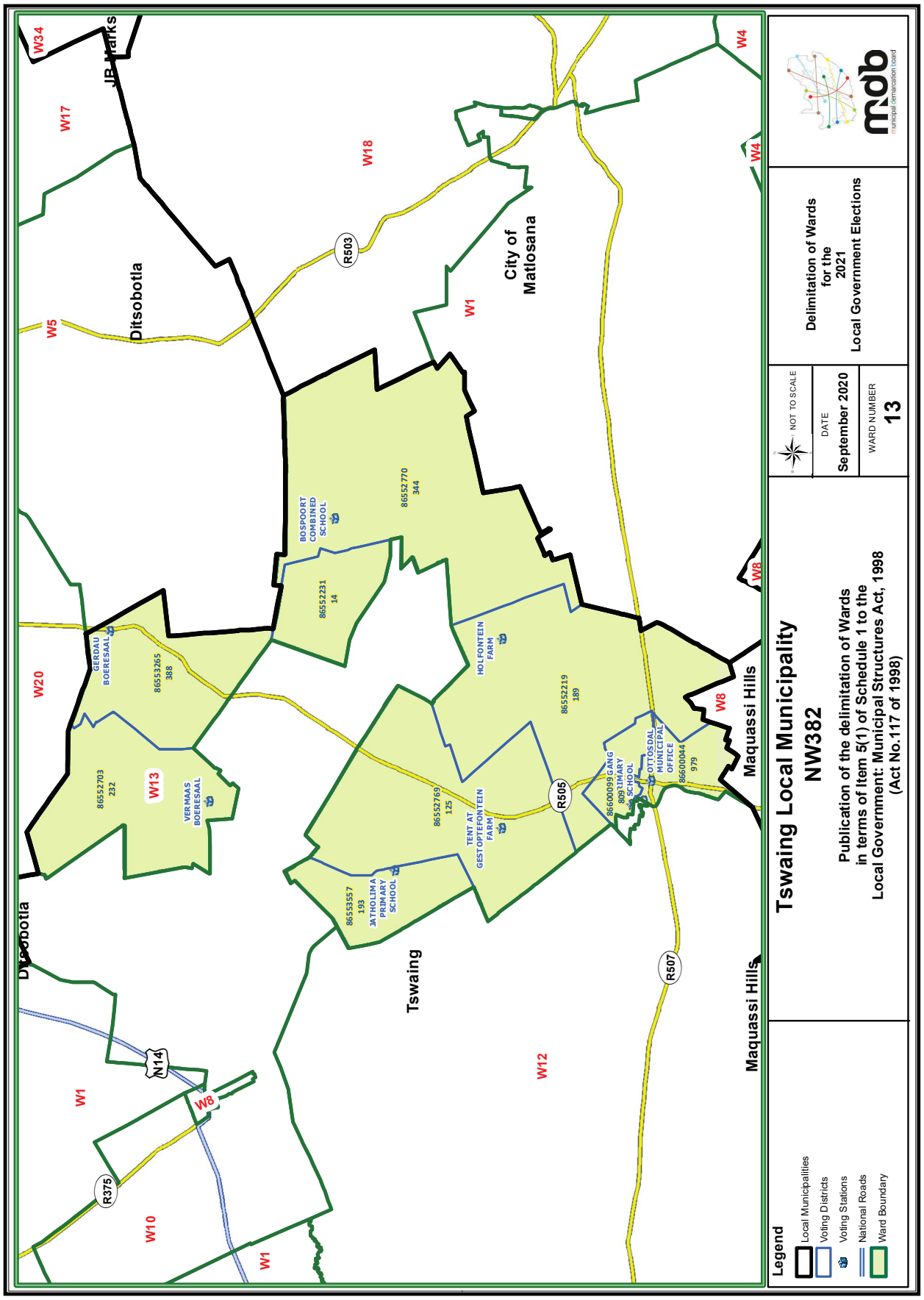
Tswaing Local Municipality
NW382
Publication of the delimitation of Wards
in terms of Item 5(1) of Schedule 1 to the
Local Government: Municipal Structures Act, 1998
(Act No.117 of 1998)
Delimitation of Wards
for the
2021
Local Government Elections
NOT TO SCALE
DATE
September 2020
WARD NUMBER
13
Legend
Local Municipalities
Voting Districts
Voting Stations
National Roads
Ward Boundary
Ditsobotla
City of Matlosana
Tswaing
Maquassi Hills
JB Marks
W1
W4
W5
W8
W10
W12
W13
W17
W18
W20
W34
R503
R505
R507
R375
N14
86552770
344
86552231
14
86553265
388
86552703
232
86552219
189
86552769
125
86553557
193
86600044
979
BOSPOORT COMBINED SCHOOL
GERDAU BOERESAAL
VERMAAS BOERESAAL
HOLFONTEIN FARM
TENT AT GESTOPTEFONTEIN FARM
JATHOLIMA PRIMARY SCHOOL
OTTOSDAL MUNICIPAL OFFICE
municipal demarcation board

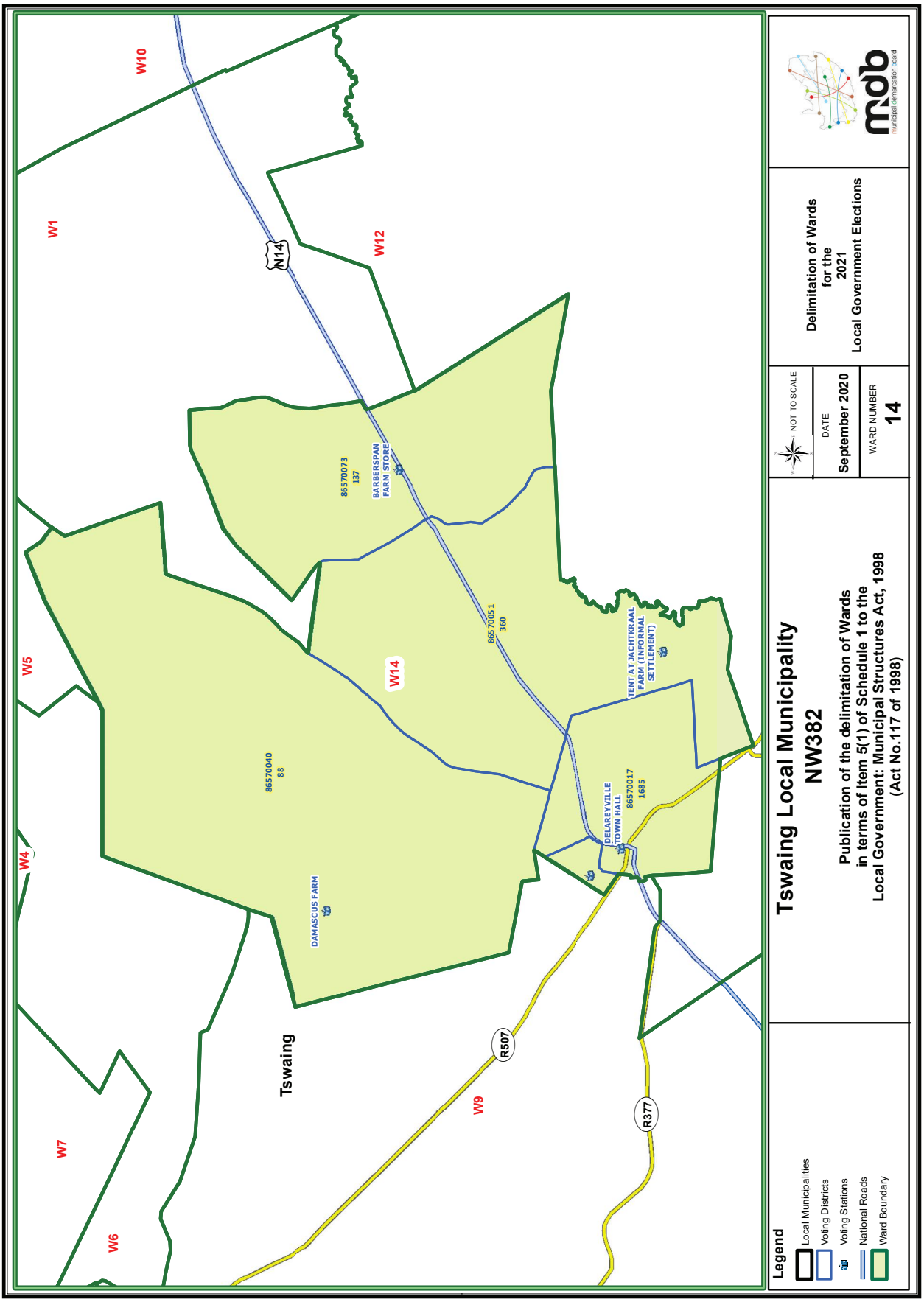
W10
W1
W12
N14
W5
W14
W4
W7
W6
W9
R507
R377
Tswaing
DAMASCUS FARM
86570040
88
BARBERSPAN
FARM STORE
86570073
137
86570051
360
TENT AT JACHTKRAAL
FARM (INFORMAL
SETTLEMENT)
DELAREYVILLE
TOWN HALL
86570017
1685
Legend
Local Municipalities
Voting Districts
Voting Stations
National Roads
Ward Boundary
Tswaing Local Municipality
NW382
Publication of the delimitation of Wards
in terms of Item 5(1) of Schedule 1 to the
Local Government: Municipal Structures Act, 1998
(Act No.117 of 1998)
NOT TO SCALE
DATE
September 2020
WARD NUMBER
14
Delimitation of Wards
for the
2021
Local Government Elections
municipal demarcation board

NORTH WEST PROVINCE

GENERAL NOTICE

MUNICIPAL DEMARCATION BOARD : DELIMITATION OF MUNICIPAL WARDS IN TERMS OF THE LOCAL GOVERNMENT : MUNICIPAL STRUCTURES ACT, 1998.

Mafikeng Local Municipality

NW383

In terms of Item 5 (1) of Schedule 1 to the Local Government: Municipal Structures Act, 1998 (Act No. 117 of 1998) (the Act) the Municipal Demarcation Board hereby publishes its delimitation of wards for the above-mentioned municipality. Particulars of the delimitation are listed in the Schedule.

In terms of Item 5 (2) of Schedule 1 to the Act, any person aggrieved by the delimitation may, within 14 days of publication of this notice, submit objections in writing to:

The Municipal Demarcation Board
Private Bag X123
Centurion
0046

Fax: 086 5248643
Email: registry@demarcation.org.za

The attached form MDB 5 must please be used to object. The form is also available on www.demarcation.org.za.

MR THABO MANYONI
CHAIRPERSON: MUNICIPAL DEMARCATION BOARD

In terms of section 18(3) of the Local Government: Municipal Structures Act, 1998 (Act 117 of 1998), the MEC responsible for local government has determined that the municipal council consists of **70** councillors.

After having consulted the Independent Electoral Commission, The Municipal Demarcation Board has delimited the municipality into **35** wards in terms of Schedule 1 of the Act.

The number of registered voters in each ward does not vary by more than fifteen percent from the norm. The norm was determined by dividing the total number of voters on the municipal segment of the national common voters roll, namely **134324** voters on 5 March 2019, by the number of wards in the municipality.

The schedule for each ward and a map of each ward is attached. In case of a discrepancy between the map and this schedule, the map will prevail. In case of a discrepancy between the map and this schedule, the map will prevail.

The ward numbers, the voting districts and voting stations in each ward, and the number of voters are as follows:

SCHEDULE

Ward 1 comprises of a total of 3746 **registered voters.**

MIN VOTERS 3262 **NORM** 3837 **MAX VOTERS** 4412

VOTING DISTRICT No.	VOTING STATION NAME	NUMBER OF VOTERS	SPLIT VD
86551151	LEKOKO PRIMARY SCHOOL	1523	
86551128	MODIMOLA PRIMARY SCHOOL	1047	
86553018	MAKGABANA PRIMARY SCHOOL	272	
86551173	SELEJE HIGH SCHOOL	904	

Ward 2 comprises of a total of 4150 **registered voters.**

MIN VOTERS 3262 **NORM** 3837 **MAX VOTERS** 4412

VOTING DISTRICT No.	VOTING STATION NAME	NUMBER OF VOTERS	SPLIT VD
86551038	MAILAKGANG PRIMARY SCHOOL	918	
86551050	MOLETSAMONGWE PRIMARY SCHOOL	335	
86551106	MODIKO PRIMARY SCHOOL	485	
86551139	MADIBANA SCHOOL	561	
86553007	MASUTLHE 1 PRIMARY SCHOOL	418	
86590176	GRACE BIBLE CHURCH	1433	

Ward 3 comprises of a total of 4408 **registered voters.**

MIN VOTERS 3262 **NORM** 3837 **MAX VOTERS** 4412

VOTING DISTRICT No.	VOTING STATION NAME	NUMBER OF VOTERS	SPLIT VD
86550789	BATLOUNG HIGH SCHOOL	987	
86550790	BAFOKENG BA MAGOKGWANE	434	
86550756	OMEGA PRIMARY SCHOOL	1056	
86550802	MELORANE PRIMARY SCHOOL	1931	

Ward 4 comprises of a total of 3606 **registered voters.**

MIN VOTERS 3262 **NORM** 3837 **MAX VOTERS** 4412

VOTING DISTRICT No.	VOTING STATION NAME	NUMBER OF VOTERS	SPLIT VD
86552860	ONKGOPOTSE TIRO COMPREHENSIVE SCHOOL	232	
86650016	OLD MAGISTRATES COURT	970	
86550778	BAKWENA BA-MOLOPYANE TRIBAL AUTHORITY	2193	
86550701	FARMER'S HALL	151	
86650027	MOLEMANE EYE TOURISM DEPT	60	

Ward 5 comprises of a total of 3483 **registered voters.**

MIN VOTERS 3262 **NORM** 3837 **MAX VOTERS** 4412

VOTING DISTRICT No.	VOTING STATION NAME	NUMBER OF VOTERS	SPLIT VD

86551320	MOKGWEETSI PRIMARY SCHOOL	2497	
86551331	LOMANYANE PRIMARY SCHOOL	986	

Ward 6 comprises of a total of 3743 **registered voters.**

MIN VOTERS 3262 **NORM** 3837 **MAX VOTERS** 4412

VOTING DISTRICT No.	VOTING STATION NAME	NUMBER OF VOTERS	SPLIT VD
86552859	REALEBOGA PRIMARY SCHOOL	132	
86552871	MOJAMORAGO PRIMARY SCHOOL	1058	
86553029	KOPANANG EARLY LEARNING CENTRE	274	
86550992	MOGOSANE P SCHOOL	890	
86551027	ITEKENG PRIMARY SCHOOL	405	
86551735	LOKALENG PRIMARY SCHOOL	984	

Ward 7 comprises of a total of 3908 **registered voters.**

MIN VOTERS 3262 **NORM** 3837 **MAX VOTERS** 4412

VOTING DISTRICT No.	VOTING STATION NAME	NUMBER OF VOTERS	SPLIT VD
86590154	RETLAMETSWE SPECIAL SCHOOL	1935	
86590075	MAFIKENG HIGH SCHOOL	1973	

Ward 8 comprises of a total of 3262 **registered voters.**

MIN VOTERS 3262 **NORM** 3837 **MAX VOTERS** 4412

VOTING DISTRICT No.	VOTING STATION NAME	NUMBER OF VOTERS	SPLIT VD
86590097	BODIRI PRIMARY SCHOOL	420	Y
86552501	MMABATHO CIVIC CENTRE	500	Y
86590109	BATSWANA HIGH SCHOOL	2342	

Ward 9 comprises of a total of 4050 **registered voters.**

MIN VOTERS 3262 **NORM** 3837 **MAX VOTERS** 4412

VOTING DISTRICT No.	VOTING STATION NAME	NUMBER OF VOTERS	SPLIT VD
86550734	BUHRMANNSDRIF LAERSKOOL	566	
86590121	WOUTER DE VOS RUGBY STADIUM (HALL)	1507	
86590222	NGWANA SEJO EARLY LEARNING CENTRE	390	Y
86553849	SLURRY PRIMARY SCHOOL	336	
86590086	MADIBA HIGH SCHOOL	1251	

Ward 10 comprises of a total of 3577 **registered voters.**

MIN VOTERS 3262 **NORM** 3837 **MAX VOTERS** 4412

VOTING DISTRICT No.	VOTING STATION NAME	NUMBER OF VOTERS	SPLIT VD
86552501	MMABATHO CIVIC CENTRE	715	Y

86590211	MMABATHO HIGH SCHOOL	607	
86590053	REDIBONE SECONDARY SCHOOL	2255	

Ward 11 comprises of a total of 3523 **registered voters.**

MIN VOTERS 3262 **NORM** 3837 **MAX VOTERS** 4412

VOTING DISTRICT No.	VOTING STATION NAME	NUMBER OF VOTERS	SPLIT VD
86551432	B M MOKITIME PRIMARY SCHOOL	1889	
86552905	METHODIST CHURCH	1122	
86554323	WATER OFFICE EXTENTION (TENT)	512	

Ward 12 comprises of a total of 4309 **registered voters.**

MIN VOTERS 3262 **NORM** 3837 **MAX VOTERS** 4412

VOTING DISTRICT No.	VOTING STATION NAME	NUMBER OF VOTERS	SPLIT VD
86590020	KEBONANG SECONDARY SCHOOL	4309	

Ward 13 comprises of a total of 3614 **registered voters.**

MIN VOTERS 3262 **NORM** 3837 **MAX VOTERS** 4412

VOTING DISTRICT No.	VOTING STATION NAME	NUMBER OF VOTERS	SPLIT VD
86590031	EP LEKHELA PRIMARY SCHOOL	2349	Y
86590165	MODIREDI PRIMARY SCHOOL	1265	

Ward 14 comprises of a total of 4240 **registered voters.**

MIN VOTERS 3262 **NORM** 3837 **MAX VOTERS** 4412

VOTING DISTRICT No.	VOTING STATION NAME	NUMBER OF VOTERS	SPLIT VD
86552949	MORIAN EPISCOPAL APOSTOLIC CHURCH IN ZION	875	
86553333	ROMAN CATHOLIC CHURCH	1108	
86551454	GAISRAEL SCHOOL	2257	

Ward 15 comprises of a total of 3648 **registered voters.**

MIN VOTERS 3262 **NORM** 3837 **MAX VOTERS** 4412

VOTING DISTRICT No.	VOTING STATION NAME	NUMBER OF VOTERS	SPLIT VD
86552376	BAROLONG RECREATION COMPLEX	1840	
86552387	AME CHAPPEL	1118	
86552927	AFRICAN GOSPEL CHURCH	690	

Ward 16 comprises of a total of 4300 **registered voters.**

MIN VOTERS 3262 **NORM** 3837 **MAX VOTERS** 4412

VOTING DISTRICT No.	VOTING STATION NAME	NUMBER OF VOTERS	SPLIT VD
86552321	CHURCH OF THE NAZARENE	1073	Y
86553423	MOLEMA PRIMARY SCHOOL	910	Y

86552916	FULL GOSPEL CHURCH	597	
86551498	TETLANO PRIMARY SCHOOL	1720	Y

Ward 17 comprises of a total of 3354 **registered voters.**

MIN VOTERS 3262 **NORM** 3837 **MAX VOTERS** 4412

VOTING DISTRICT No.	VOTING STATION NAME	NUMBER OF VOTERS	SPLIT VD
86552938	ETHIOPIAN CHURCH OF SA	1164	
86590132	DANVILLE SECONDARY SCHOOL	2190	

Ward 18 comprises of a total of 4092 **registered voters.**

MIN VOTERS 3262 **NORM** 3837 **MAX VOTERS** 4412

VOTING DISTRICT No.	VOTING STATION NAME	NUMBER OF VOTERS	SPLIT VD
86552354	BAROLONG HIGH SCHOOL	1007	
86551342	NG KERK IN AFRIKA	1090	
86551364	SEETSELE PRIMARY SCHOOL	739	
86551409	LETEANE HIGH SCHOOL	1256	

Ward 19 comprises of a total of 3649 **registered voters.**

MIN VOTERS 3262 **NORM** 3837 **MAX VOTERS** 4412

VOTING DISTRICT No.	VOTING STATION NAME	NUMBER OF VOTERS	SPLIT VD
86551386	MOATLHODI SCHOOL	1193	
86551397	SENKGWE PRIMARY SCHOOL	1812	
86551410	PHETLHU SCHOOL	644	

Ward 20 comprises of a total of 4412 **registered voters.**

MIN VOTERS 3262 **NORM** 3837 **MAX VOTERS** 4412

VOTING DISTRICT No.	VOTING STATION NAME	NUMBER OF VOTERS	SPLIT VD
86552309	PODILE SCHOOL	1951	
86590097	BODIRI PRIMARY SCHOOL	1713	Y
86553423	MOLEMA PRIMARY SCHOOL	648	Y
86552321	CHURCH OF THE NAZARENE	100	Y

Ward 21 comprises of a total of 3611 **registered voters.**

MIN VOTERS 3262 **NORM** 3837 **MAX VOTERS** 4412

VOTING DISTRICT No.	VOTING STATION NAME	NUMBER OF VOTERS	SPLIT VD
86550835	BOITSHOKO SCHOOL	1126	
86551263	SETUMO HIGH SCHOOL	1516	
86551274	JM MOSIANE PRIMARY SCHOOL	969	

Ward 22 comprises of a total of 4313 **registered voters.**

MIN VOTERS 3262 **NORM** 3837 **MAX VOTERS** 4412

VOTING DISTRICT No.	VOTING STATION NAME	NUMBER OF VOTERS	SPLIT VD
86551049	METHODIST CHURCH	297	
86553850	THUTO BOSWA PRIMARY SCHOOL	1039	
86551353	TUMISANG EARLY LEARNING CENTRE	1547	
86551296	KOI-KOI PRIMARY SCHOOL	816	
86551319	BOSWAJWARONA EARLY LEARNING CENTRE	614	

Ward 23 comprises of a total of 4122 **registered voters.**

MIN VOTERS 3262 **NORM** 3837 **MAX VOTERS** 4412

VOTING DISTRICT No.	VOTING STATION NAME	NUMBER OF VOTERS	SPLIT VD
86551005	TSELAKGOSI MIDDLE SCHOOL	1007	
86551207	RAPULANA PRIMARY SCHOOL	1256	
86552455	BOITUMELO PRIMARY SCHOOL	702	
86553322	MOSENOGI PRIMARY SCHOOL	1157	

Ward 24 comprises of a total of 3937 **registered voters.**

MIN VOTERS 3262 **NORM** 3837 **MAX VOTERS** 4412

VOTING DISTRICT No.	VOTING STATION NAME	NUMBER OF VOTERS	SPLIT VD
86551847	REAITHUTA PRIMARY SCHOOL	409	
86552466	PHETOGO PRIMARY SCHOOL	530	
86552983	THUTOMETSI PRIMARY SCHOOL	372	
86551869	TSHEDIMOS PRIMARY SCHOOL	535	
86551825	MOOIFONTEIN PRIMARY SCHOOL	370	
86553221	OBAKENG PRIMARY SCHOOL	519	
86551791	REITSOSITSE PRIMARY SCHOOL	568	
86551836	GONTSE-MONNAPULA PRIMARY SCHOOL	634	

Ward 25 comprises of a total of 3819 **registered voters.**

MIN VOTERS 3262 **NORM** 3837 **MAX VOTERS** 4412

VOTING DISTRICT No.	VOTING STATION NAME	NUMBER OF VOTERS	SPLIT VD
86551195	MANNO PRIMARY SCHOOL	844	
86551724	DRIE-HOEK CRECHE	380	
86551768	MAHUBE PRIMARY SCHOOL	603	
86551779	BAPONG CRECHE	372	
86551803	PUDULOGO PRIMARY SCHOOL	569	

86553232	MEDUPE PRIMARY SCHOOL	447
86553344	KAGISANO PRIMARY SCHOOL	604

Ward 26 comprises of a total of 4099 **registered voters.**

MIN VOTERS 3262 **NORM** 3837 **MAX VOTERS** 4412

VOTING DISTRICT No.	VOTING STATION NAME	NUMBER OF VOTERS	SPLIT VD
86551184	SESHUPO PRIMARY SCHOOL	1076	
86554301	TAU PRIMARY SCHOOL	497	
86552994	MANTSA PRIMARY SCHOOL	602	
86551117	THELESHO PRIMARY SCHOOL	734	
86553355	LELOKWANE PRIMARY SCHOOL	385	
86551162	SEKOLOPO MIDDLE SCHOOL	805	

Ward 27 comprises of a total of 3559 **registered voters.**

MIN VOTERS 3262 **NORM** 3837 **MAX VOTERS** 4412

VOTING DISTRICT No.	VOTING STATION NAME	NUMBER OF VOTERS	SPLIT VD
86552668	BONTLE PRIMARY SCHOOL	341	
86590222	NGWANA SEJO EARLY LEARNING CENTRE	15	Y
86553614	ODIRILE PRE - SCHOOL	105	
86552657	MOTUBA HIGH SCHOOL	1230	
86551218	TIEGOTAWANA SECONDARY SCHOOL	576	
86550037	MATLHONYANE PRIMARY SCHOOL	756	
86590187	DIHATSHWANE PRIMARY SCHOOL	536	

Ward 28 comprises of a total of 3333 **registered voters.**

MIN VOTERS 3262 **NORM** 3837 **MAX VOTERS** 4412

VOTING DISTRICT No.	VOTING STATION NAME	NUMBER OF VOTERS	SPLIT VD
86552512	SIGNAL HILL PRIMARY SCHOOL	3333	

Ward 29 comprises of a total of 3544 **registered voters.**

MIN VOTERS 3262 **NORM** 3837 **MAX VOTERS** 4412

VOTING DISTRICT No.	VOTING STATION NAME	NUMBER OF VOTERS	SPLIT VD
86552534	REKOPANE PRIMARY SCHOOL	2046	
86553366	MOLAPISI PRIMARY SCHOOL	1498	

Ward 30 comprises of a total of 4412 **registered voters.**

MIN VOTERS 3262 **NORM** 3837 **MAX VOTERS** 4412

VOTING DISTRICT No.	VOTING STATION NAME	NUMBER OF VOTERS	SPLIT VD
86552882	LEGAE LA BANA	2024	

86554312	THE ALLIANCE CHURCH	530	
86551465	WATER OFFICE	1342	
86551498	TETLANO PRIMARY SCHOOL	516	Y

Ward 31 comprises of a total of 3440 **registered voters.**

MIN VOTERS 3262 **NORM** 3837 **MAX VOTERS** 4412

VOTING DISTRICT No.	VOTING STATION NAME	NUMBER OF VOTERS	SPLIT VD
86551230	SELERI PRIMARY SCHOOL	1814	
86551241	PUONUGWE ELC	710	
86551229	SENWELO PRIMARY SCHOOL	444	
86553434	MOKAILA INTERMEDIATE SCHOOL	472	

Ward 32 comprises of a total of 3829 **registered voters.**

MIN VOTERS 3262 **NORM** 3837 **MAX VOTERS** 4412

VOTING DISTRICT No.	VOTING STATION NAME	NUMBER OF VOTERS	SPLIT VD
86590200	METHODIST CHURCH	675	
86590110	SOL PLAATJIE SCHOOL	1326	
86590143	ROTARY EARLY LEARNING CENTRE	1828	

Ward 33 comprises of a total of 3262 **registered voters.**

MIN VOTERS 3262 **NORM** 3837 **MAX VOTERS** 4412

VOTING DISTRICT No.	VOTING STATION NAME	NUMBER OF VOTERS	SPLIT VD
86590031	EP LEKHELA PRIMARY SCHOOL	632	Y
86590198	MOSIAME MILDRED MOGAPI PRIMARY SCHOOL	2630	

Ward 34 comprises of a total of 3658 **registered voters.**

MIN VOTERS 3262 **NORM** 3837 **MAX VOTERS** 4412

VOTING DISTRICT No.	VOTING STATION NAME	NUMBER OF VOTERS	SPLIT VD
86551375	RAMAINE HIGH SCHOOL	1177	
86551421	KEOLEBOGILE PRIMARY SCHOOL	2481	

Ward 35 comprises of a total of 4312 **registered voters.**

MIN VOTERS 3262 **NORM** 3837 **MAX VOTERS** 4412

VOTING DISTRICT No.	VOTING STATION NAME	NUMBER OF VOTERS	SPLIT VD
86552961	AME CHURCH	659	
86552972	HOLY CHRISTIAN APOSTOLIC CHURCH OF GOD	633	
86553030	THUTONG PRIMARY SCHOOL	807	
86551252	BAKANG PRIMARY SCHOOL	2213	

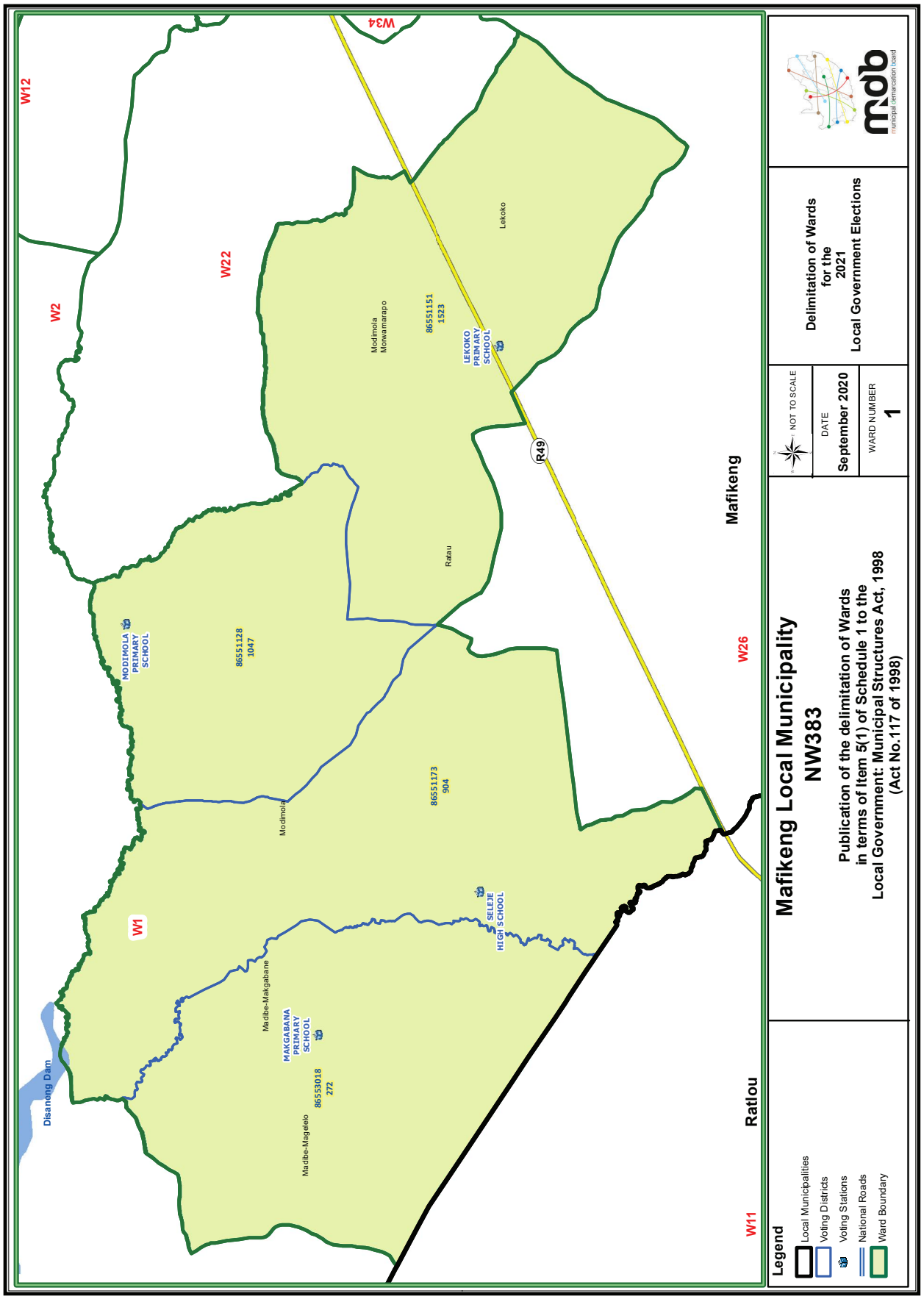
Mafikeng Local Municipality
NW383
Publication of the delimitation of Wards
in terms of Item 5(1) of Schedule 1 to the
Local Government: Municipal Structures Act, 1998
(Act No.117 of 1998)
Delimitation of Wards
for the
2021
Local Government Elections
NOT TO SCALE
DATE
September 2020
WARD NUMBER
1
Legend
Local Municipalities
Voting Districts
Voting Stations
National Roads
Ward Boundary
Mafikeng
Ratlou
W1
W2
W11
W12
W22
W26
W34
R49
Lekoko
Modimola Monwamarapo
86551151
1523
LEKOKO PRIMARY SCHOOL
Ratau
MODIMOLA PRIMARY SCHOOL
86551128
1047
Modimola
86551173
904
SELEJE HIGH SCHOOL
Madibe-Makgabane
MAKGABANA PRIMARY SCHOOL
86553018
272
Madibe-Magelelo
Disaneng Dam

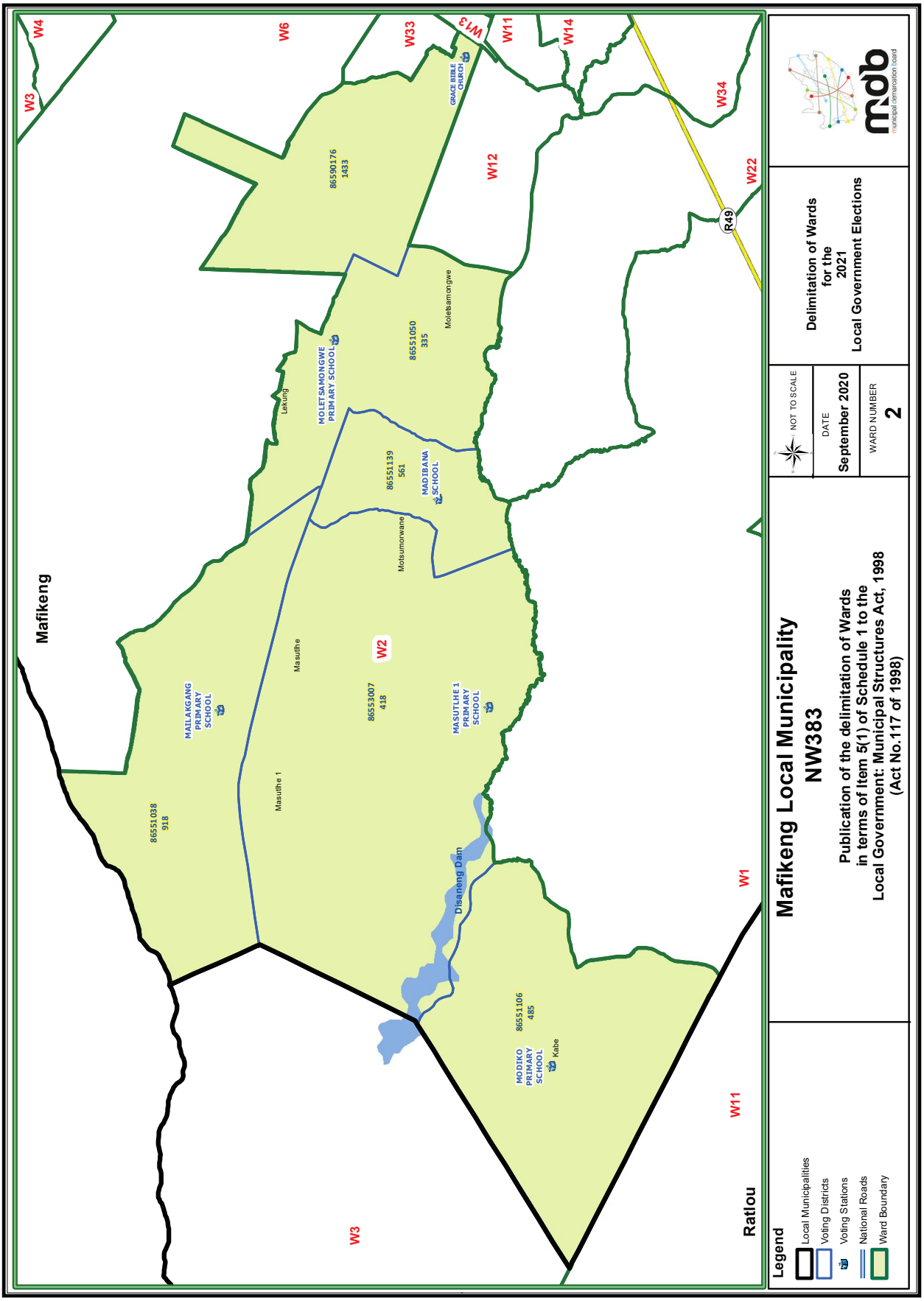
Mafikeng
Ratlou
W1
W2
W3
W4
W6
W11
W12
W13
W14
W22
W33
W34
R49
GRACE BIBLE CHURCH
86590176 1433
MOLETSAMONGWE PRIMARY SCHOOL
Laking
86551050 335
Moletsamongwe
MADIBANA SCHOOL
86551139 561
Motsumonwane
MASUTLHE 1 PRIMARY SCHOOL
86553007 418
Masuthe
MAILAKGANG PRIMARY SCHOOL
86551038 918
Masuthe 1
Disaneng Dam
MODIKO PRIMARY SCHOOL
86551106 485
Kabe
Legend
Local Municipalities
Voting Districts
Voting Stations
National Roads
Ward Boundary
Mafikeng Local Municipality
NW383
Publication of the delimitation of Wards in terms of Item 5(1) of Schedule 1 to the Local Government: Municipal Structures Act, 1998 (Act No.117 of 1998)
NOT TO SCALE
DATE
September 2020
WARD NUMBER
2
Delimitation of Wards for the 2021 Local Government Elections
municipal demarcation board

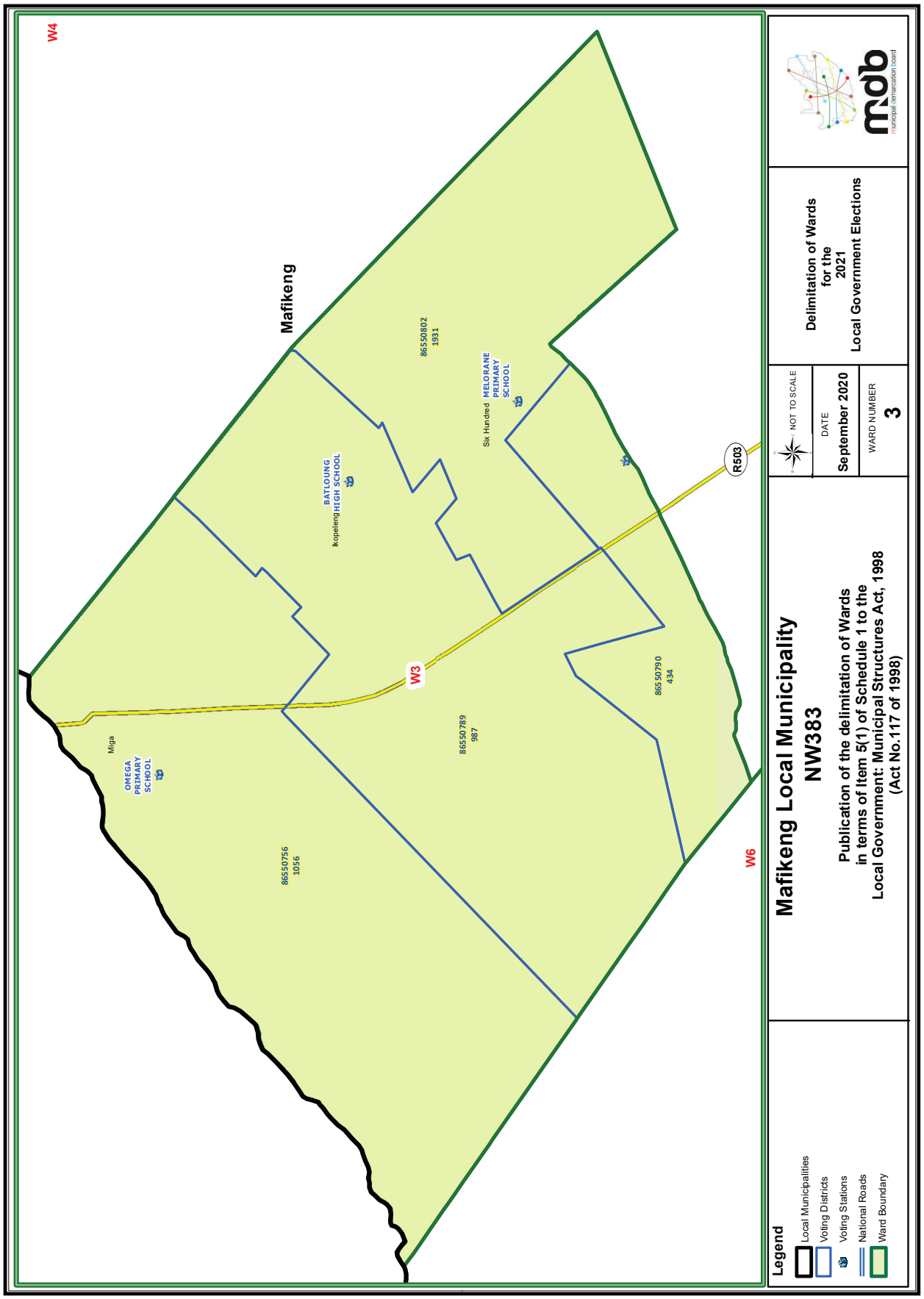
Mafikeng
W4
W3
W6
R503
Miga
OMEGA PRIMARY SCHOOL
BATLOUNG Ikopeleng HIGH SCHOOL
Six Hundred MELORANE PRIMARY SCHOOL
86550802 1931
86550789 987
86550790 434
86550756 1056
Legend
Local Municipalities
Voting Districts
Voting Stations
National Roads
Ward Boundary
Mafikeng Local Municipality
NW383
Publication of the delimitation of Wards in terms of Item 5(1) of Schedule 1 to the Local Government: Municipal Structures Act, 1998 (Act No.117 of 1998)
NOT TO SCALE
DATE
September 2020
WARD NUMBER
3
Delimitation of Wards for the 2021 Local Government Elections
municipal demarcation board

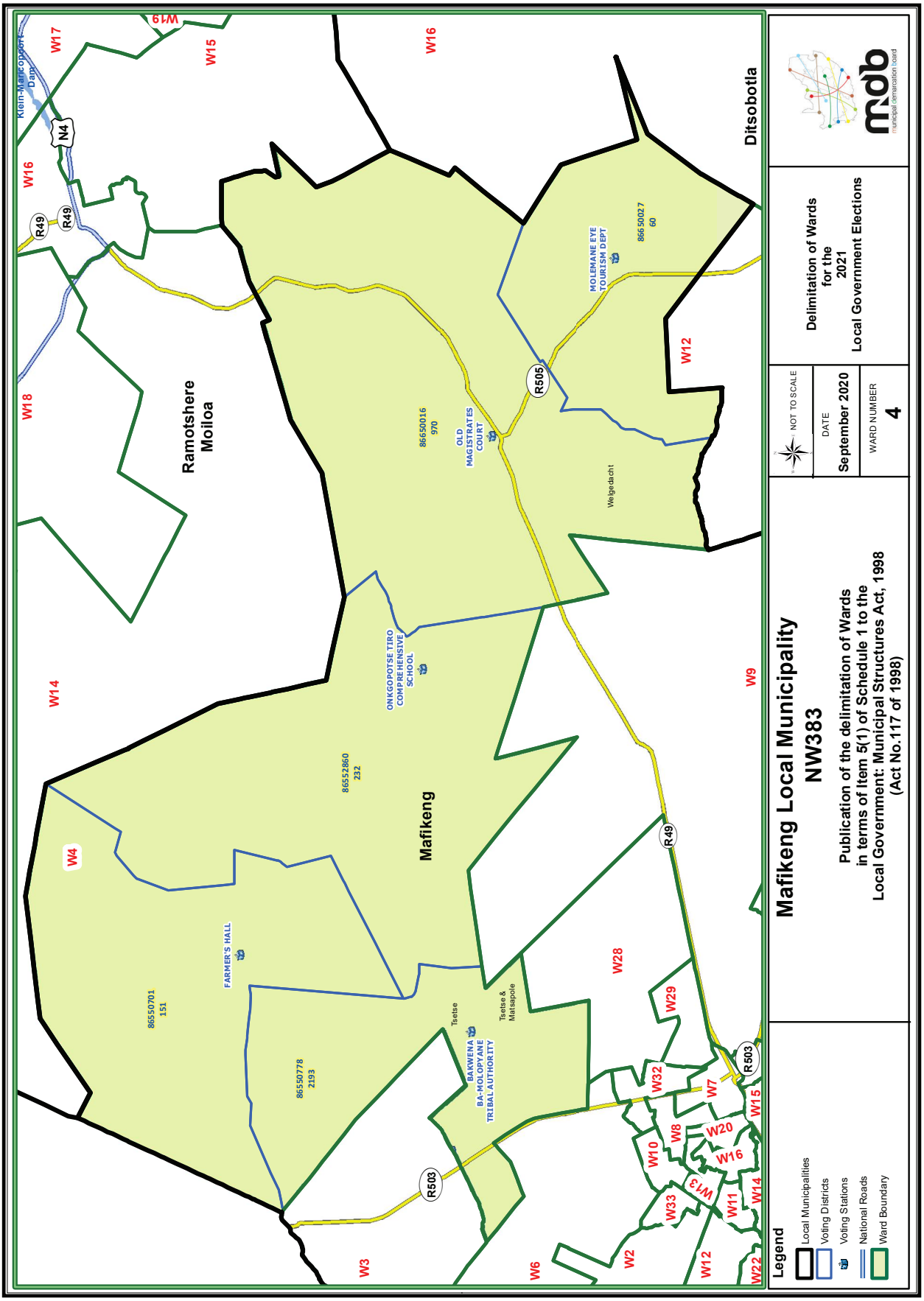
Mafikeng Local Municipality
NW383
Publication of the delimitation of Wards
in terms of Item 5(1) of Schedule 1 to the
Local Government: Municipal Structures Act, 1998
(Act No.117 of 1998)
Delimitation of Wards
for the
2021
Local Government Elections
NOT TO SCALE
DATE
September 2020
WARD NUMBER
4
Legend
Local Municipalities
Voting Districts
Voting Stations
National Roads
Ward Boundary
Ramotshere
Moiloa
Mafikeng
Ditsobotla
Klein-Maricopoort Dam
86650016
970
OLD MAGISTRATES COURT
86650027
60
MOLEMANE EYE TOURISM DEPT
86552860
232
ONKGOPOTSE TIRO COMPREHENSIVE SCHOOL
86550701
151
FARMER'S HALL
86550778
2193
BAKWENA BA-MOLOPYANE TRIBAL AUTHORITY
Tsetse
Tsetse & Matsapole
Welgedacht
N4
R49
R505
R503
W2
W3
W4
W6
W7
W8
W9
W10
W11
W12
W13
W14
W15
W16
W17
W18
W19
W20
W22
W28
W29
W32
W33

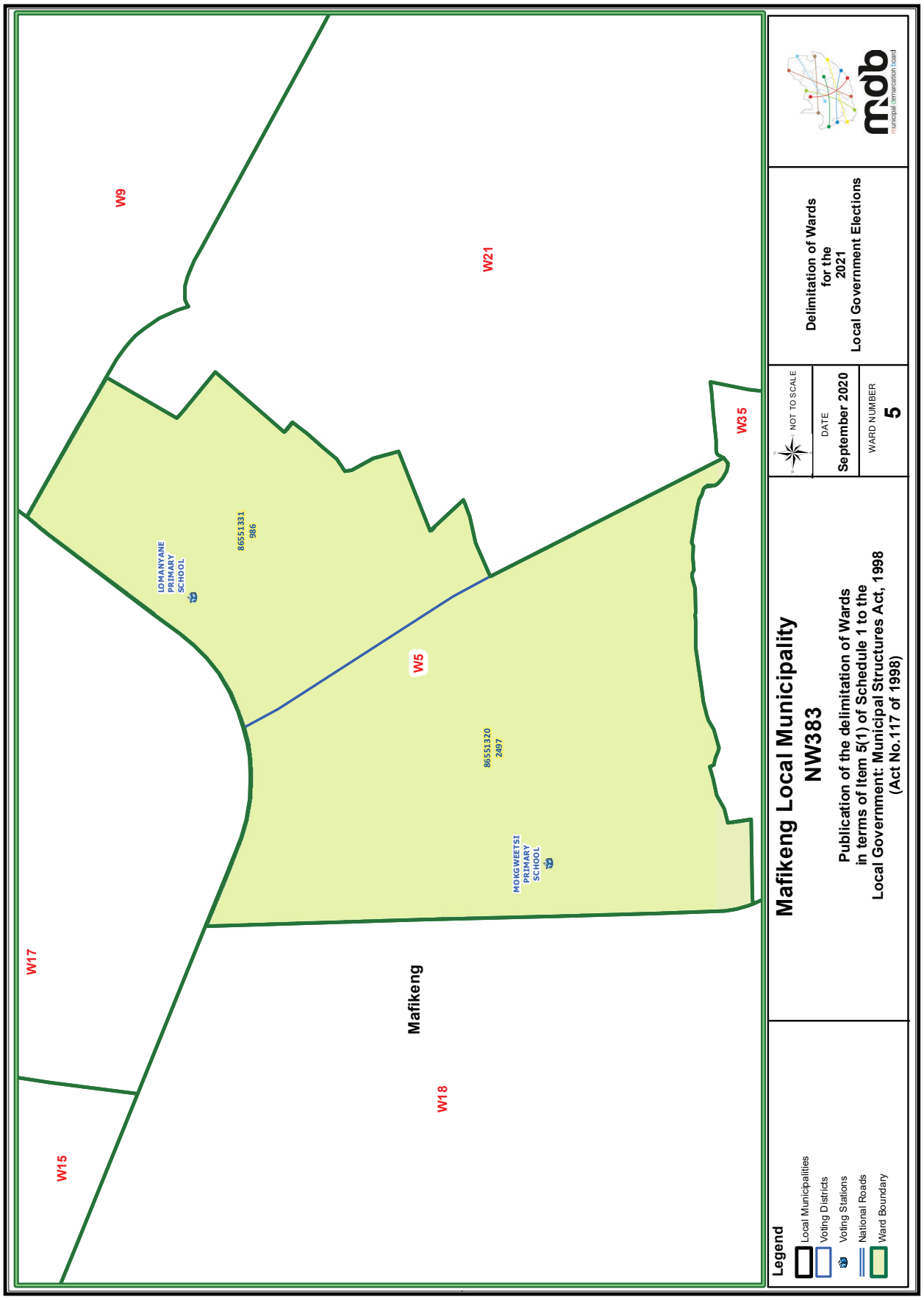
W9
W21
W35
W5
W17
W18
W15
Mafikeng
LOMANYANE PRIMARY SCHOOL
86551331 986
86551320 2497
MOKGWEETSI PRIMARY SCHOOL
Legend
Local Municipalities
Voting Districts
Voting Stations
National Roads
Ward Boundary
Mafikeng Local Municipality
NW383
Publication of the delimitation of Wards in terms of Item 5(1) of Schedule 1 to the Local Government: Municipal Structures Act, 1998 (Act No.117 of 1998)
NOT TO SCALE
DATE
September 2020
WARD NUMBER
5
Delimitation of Wards for the 2021 Local Government Elections
municipal demarcation board

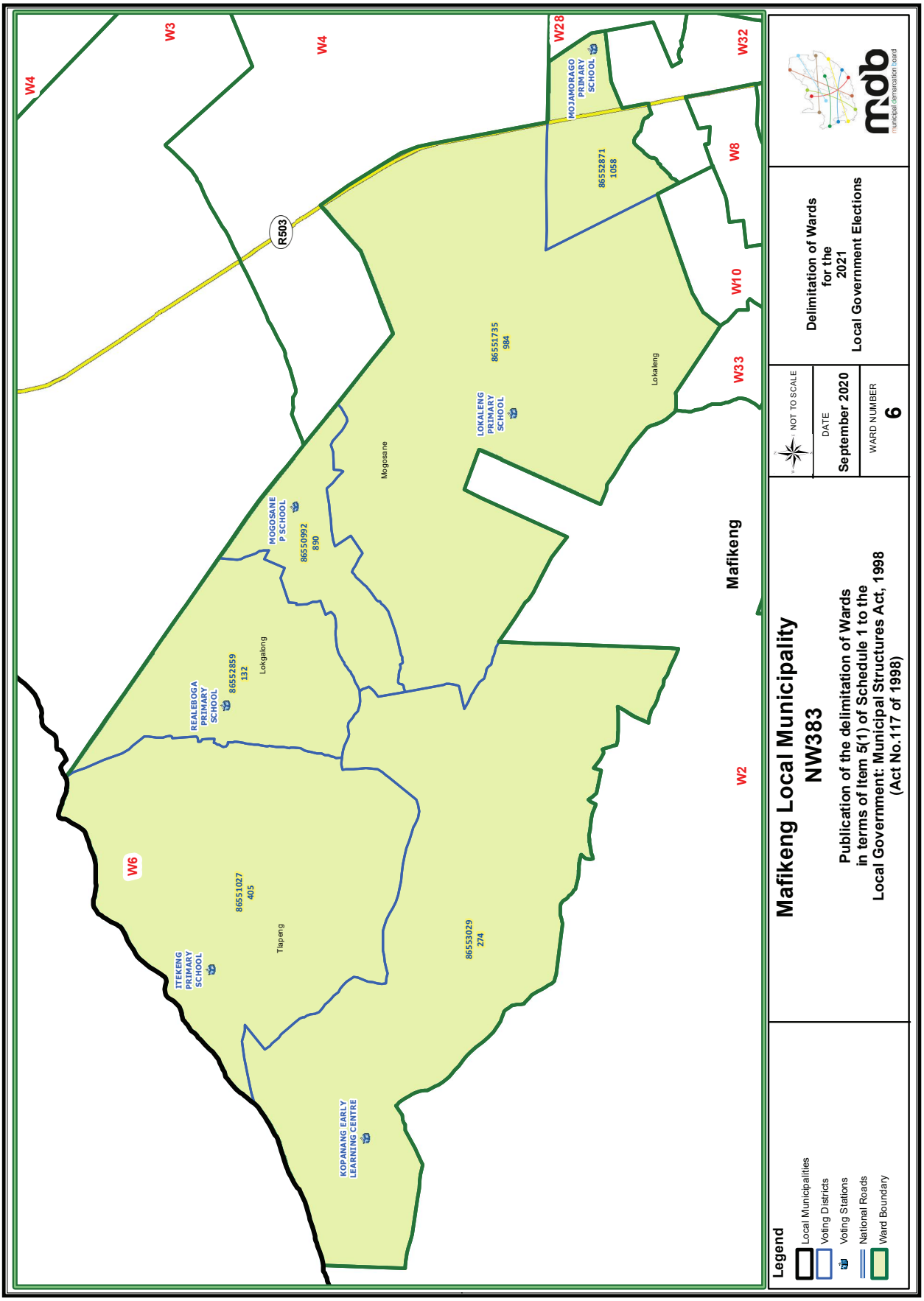
W4
W3
W4
W28
W32
W8
W10
W33
W2
W6
R503
MOJAMORAGO PRIMARY SCHOOL
86552871
1058
LOKALENG PRIMARY SCHOOL
86551735
984
MOGOSANE P SCHOOL
86550992
890
REALEBOGA PRIMARY SCHOOL
86552859
132
86551027
405
86553029
274
ITEKENG PRIMARY SCHOOL
KOPANANG EARLY LEARNING CENTRE
Mogosane
Lokgalong
Tlapeng
Lokaleng
Mafikeng
Legend
Local Municipalities
Voting Districts
Voting Stations
National Roads
Ward Boundary
Mafikeng Local Municipality
NW383
Publication of the delimitation of Wards
in terms of Item 5(1) of Schedule 1 to the
Local Government: Municipal Structures Act, 1998
(Act No.117 of 1998)
NOT TO SCALE
DATE
September 2020
WARD NUMBER
6
Delimitation of Wards
for the
2021
Local Government Elections
mdb
municipal demarcation board

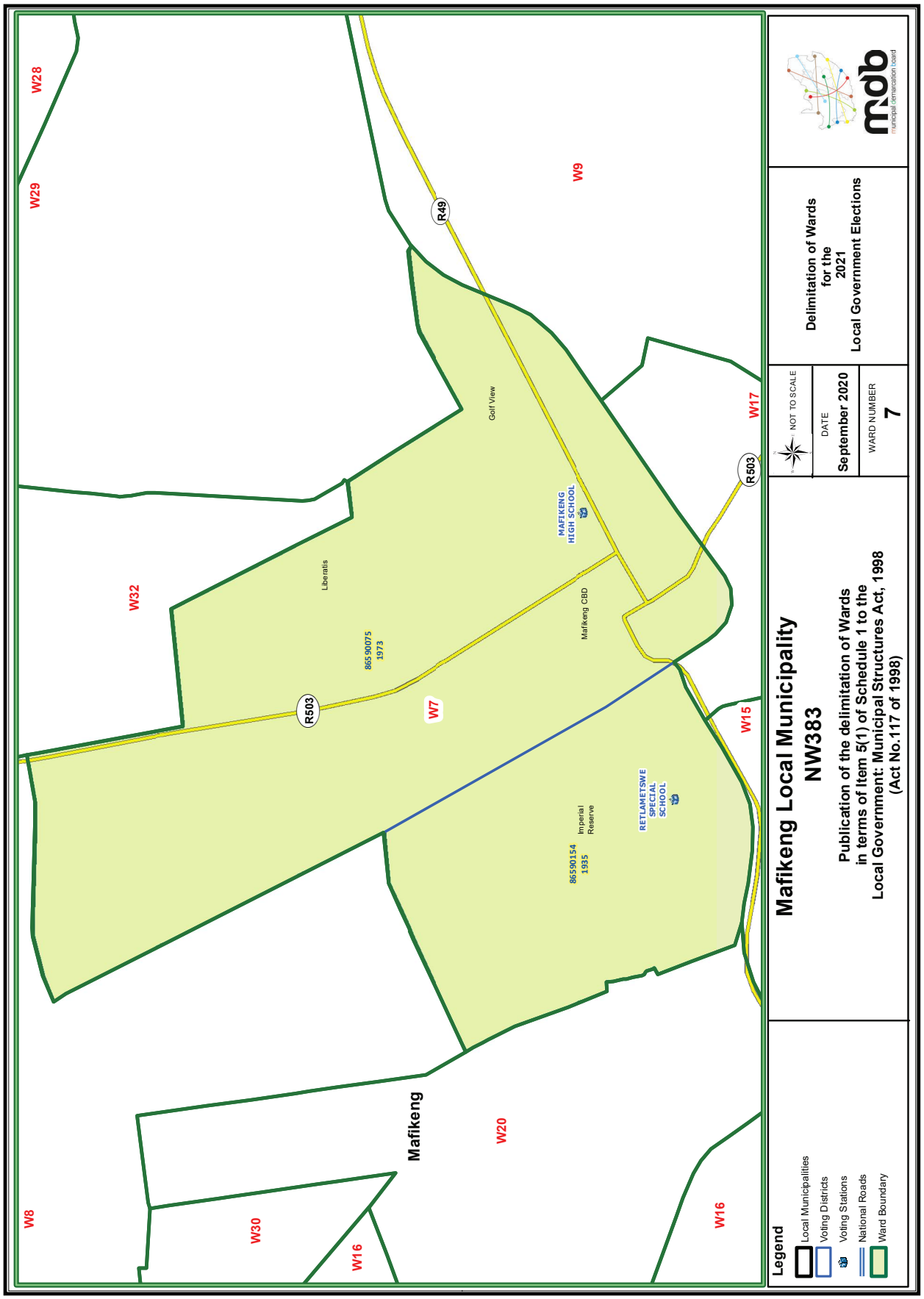
Mafikeng Local Municipality
NW383
Publication of the delimitation of Wards
in terms of Item 5(1) of Schedule 1 to the
Local Government: Municipal Structures Act, 1998
(Act No.117 of 1998)
Delimitation of Wards
for the
2021
Local Government Elections
NOT TO SCALE
DATE
September 2020
WARD NUMBER
7
Legend
Local Municipalities
Voting Districts
Voting Stations
National Roads
Ward Boundary
Mafikeng
Golf View
Liberatis
Mafikeng CBD
Imperial Reserve
MAFIKENG HIGH SCHOOL
RETLAMETSWE SPECIAL SCHOOL
86590075
1973
86590154
1935
R49
R503
W7
W8
W9
W15
W16
W17
W20
W28
W29
W30
W32

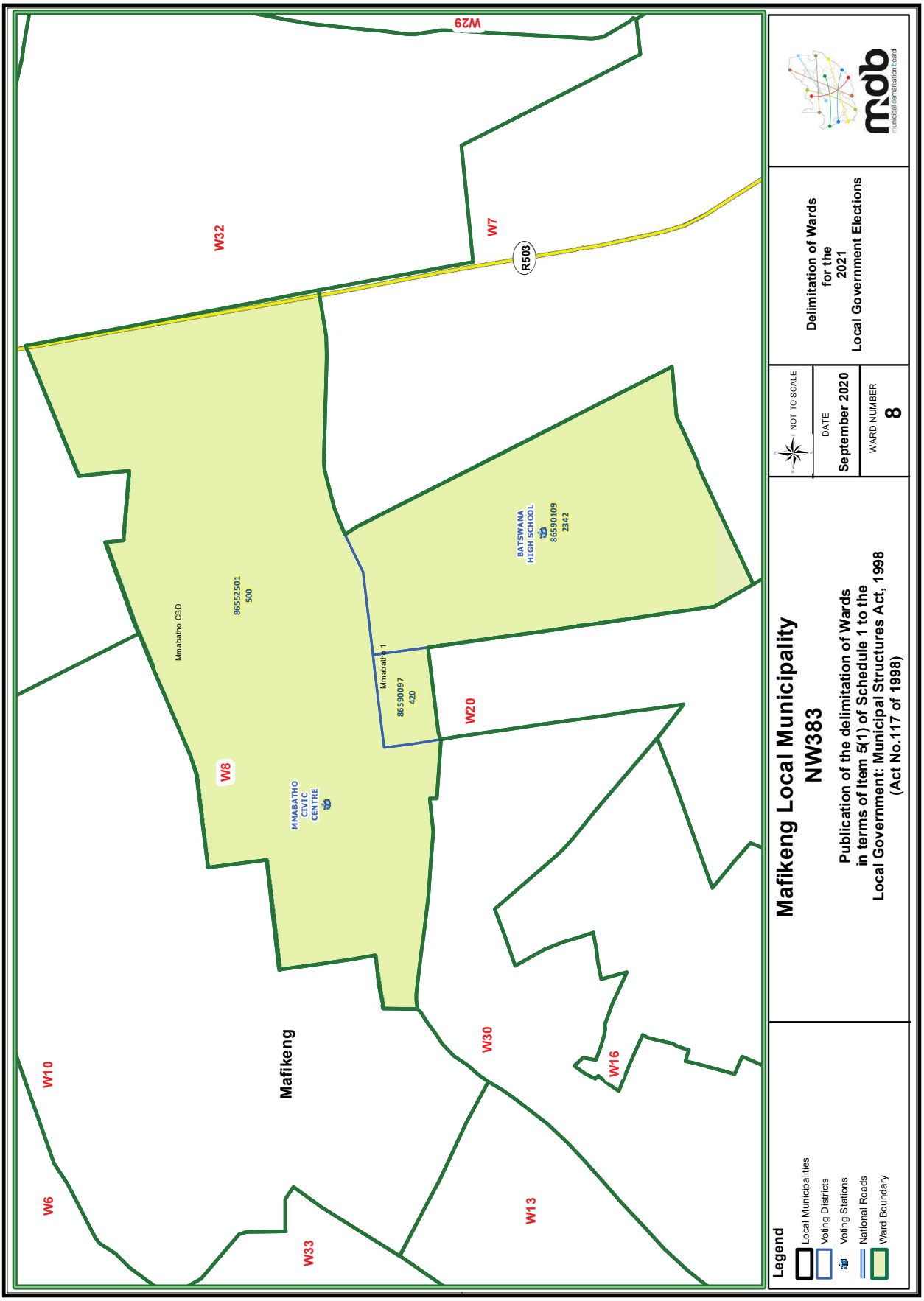
W29
W32
W7
R503
W8
W20
W10
W6
W33
W13
W30
W16
Mafikeng
Mmabatho CBD
86552501
500
Mmabatho 1
86590097
420
MMABATHO CIVIC CENTRE
BATSWANA HIGH SCHOOL
86590109
2342
Legend
Local Municipalities
Voting Districts
Voting Stations
National Roads
Ward Boundary
Mafikeng Local Municipality
NW383
Publication of the delimitation of Wards in terms of Item 5(1) of Schedule 1 to the Local Government: Municipal Structures Act, 1998 (Act No.117 of 1998)
NOT TO SCALE
DATE
September 2020
WARD NUMBER
8
Delimitation of Wards for the 2021 Local Government Elections
municipal demarcation board

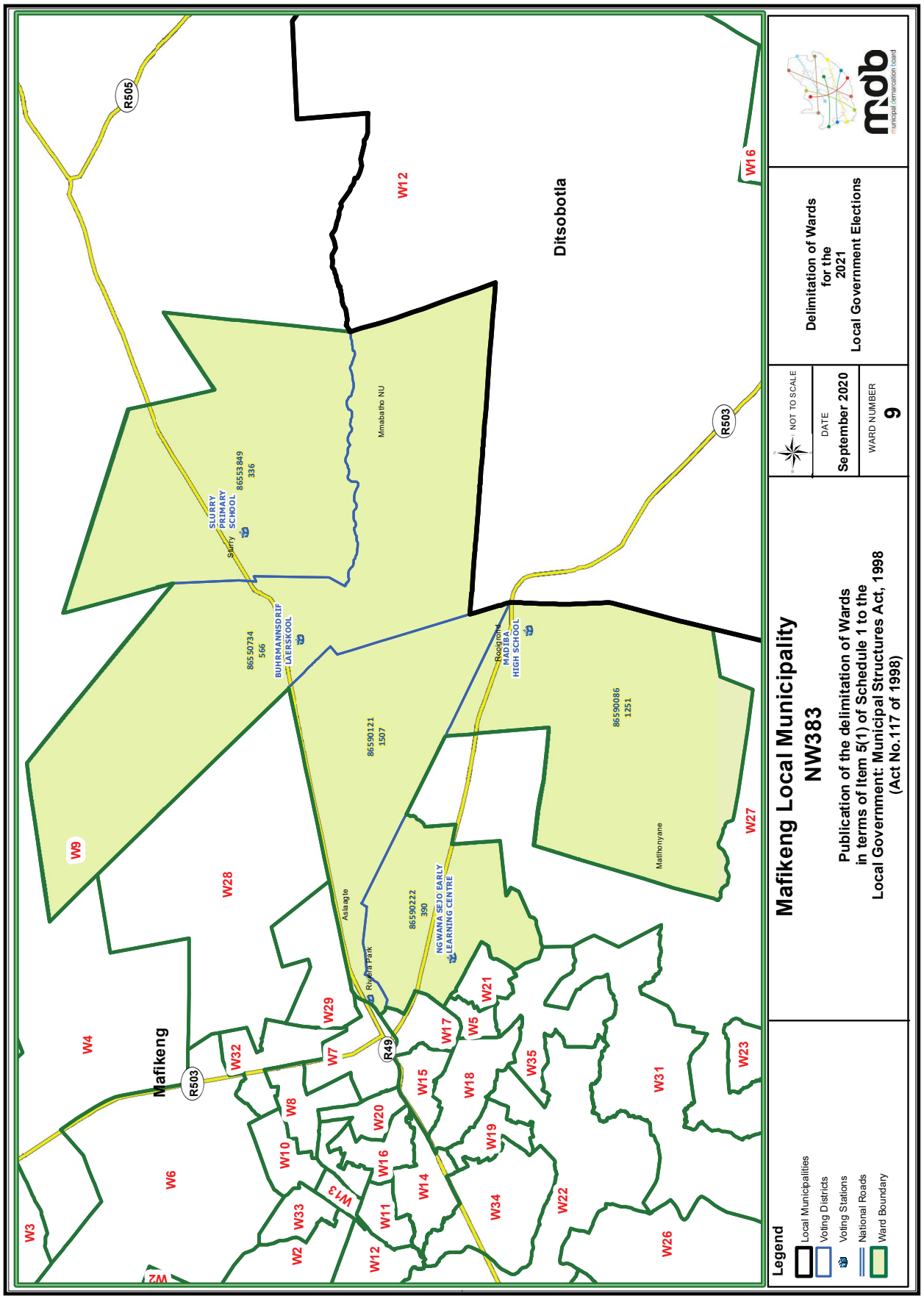
Mafikeng Local Municipality
NW383
Publication of the delimitation of Wards
in terms of Item 5(1) of Schedule 1 to the
Local Government: Municipal Structures Act, 1998
(Act No.117 of 1998)
Delimitation of Wards
for the
2021
Local Government Elections
NOT TO SCALE
DATE
September 2020
WARD NUMBER
9
Legend
Local Municipalities
Voting Districts
Voting Stations
National Roads
Ward Boundary
Mafikeng
Ditsobotla
Mmabatho NU
Slurry
Aslaagte
Riviera Park
Matlhonyane
SLURRY PRIMARY SCHOOL
86553849
336
BUHRMANNSDRIF LAERSKOOL
86550734
566
86590121
1507
86590222
390
NGWANA SEJO EARLY LEARNING CENTRE
Roogrond
MADIBA HIGH SCHOOL
86590086
1251
R505
R503
R49
W2
W3
W4
W5
W6
W7
W8
W9
W10
W11
W12
W13
W14
W15
W16
W17
W18
W19
W20
W21
W22
W23
W26
W27
W28
W29
W31
W32
W33
W34
W35

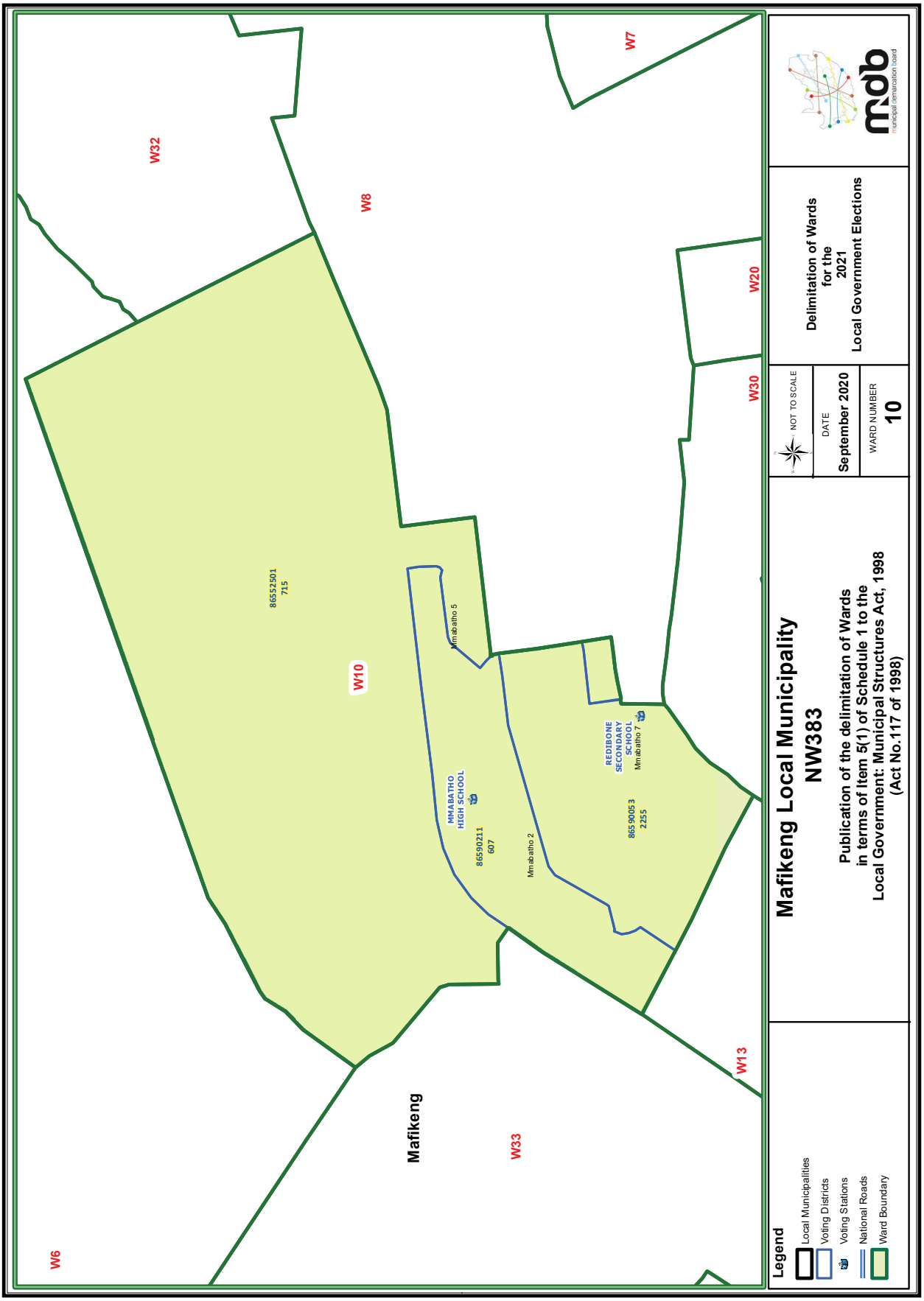
W32
W8
W7
W20
W30
W10
W13
W33
W6
Mafikeng
86552501
715
Mmabatho 5
MMABATHO
HIGH SCHOOL
86590211
607
Mmabatho 2
REDIBONE
SECONDARY
SCHOOL
Mmabatho 7
86590053
2255
Legend
Local Municipalities
Voting Districts
Voting Stations
National Roads
Ward Boundary
Mafikeng Local Municipality
NW383
Publication of the delimitation of Wards
in terms of Item 5(1) of Schedule 1 to the
Local Government: Municipal Structures Act, 1998
(Act No.117 of 1998)
NOT TO SCALE
DATE
September 2020
WARD NUMBER
10
Delimitation of Wards
for the
2021
Local Government Elections
municipal demarcation board

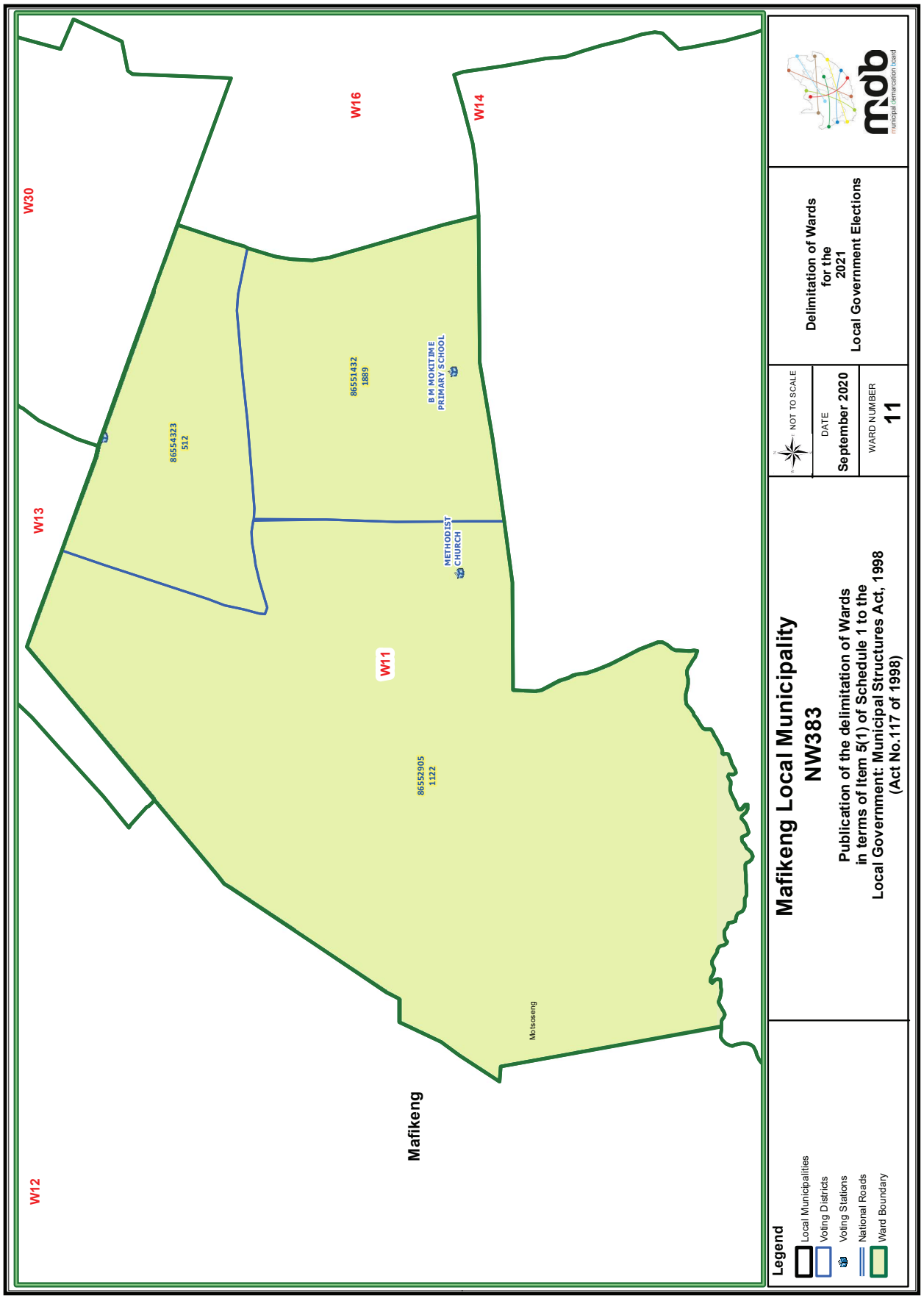
W30
W16
W14
W13
W11
W12
86554323
512
86551432
1889
B M MOKITIME
PRIMARY SCHOOL
METHODIST
CHURCH
86552905
1122
Motsoseng
Mafikeng
Legend
Local Municipalities
Voting Districts
Voting Stations
National Roads
Ward Boundary
Mafikeng Local Municipality
NW383
Publication of the delimitation of Wards
in terms of Item 5(1) of Schedule 1 to the
Local Government: Municipal Structures Act, 1998
(Act No.117 of 1998)
NOT TO SCALE
DATE
September 2020
WARD NUMBER
11
Delimitation of Wards
for the
2021
Local Government Elections
municipal demarcation board

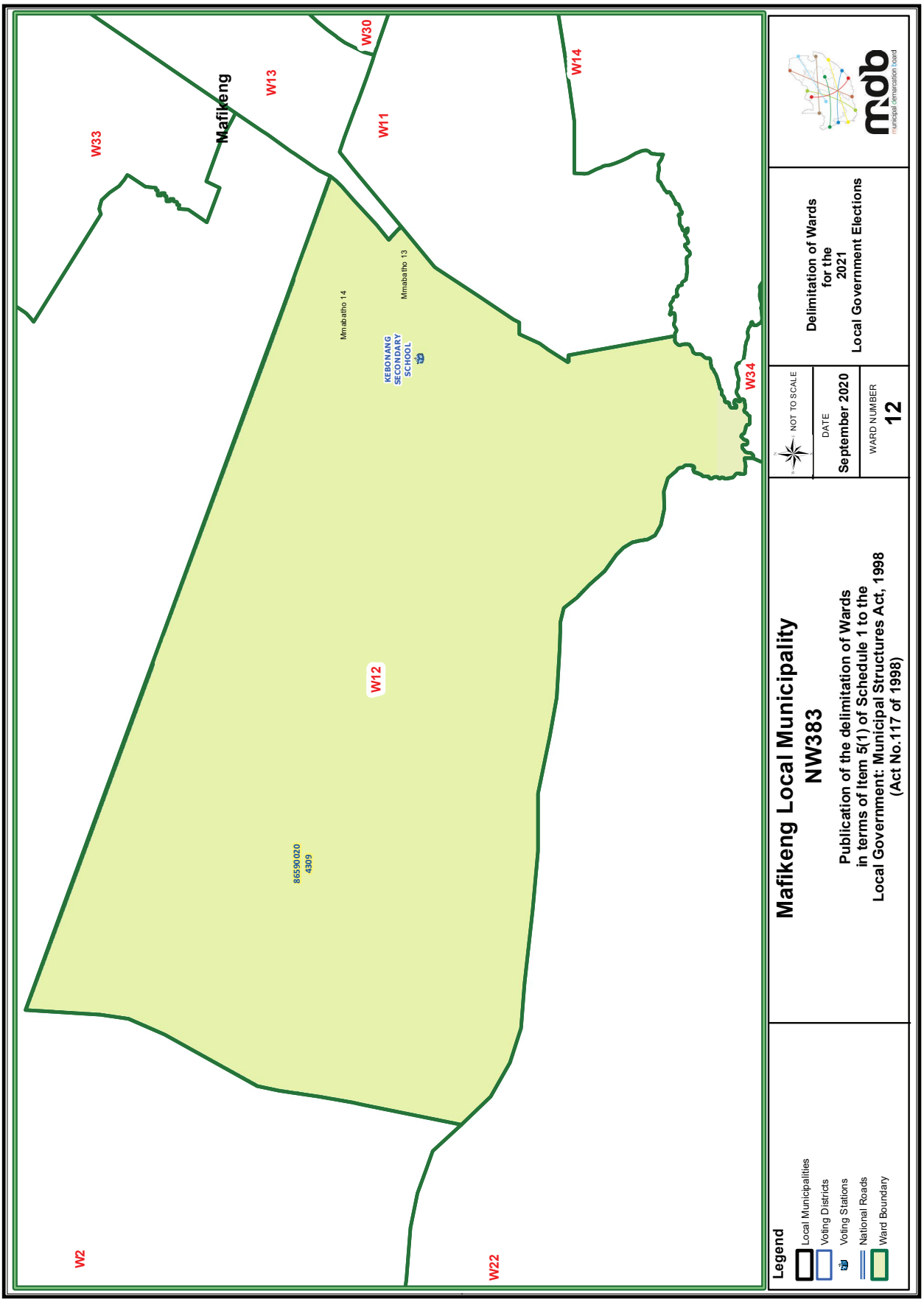
Mafikeng
W33
W13
W30
W14
W11
W34
W12
W2
W22
Mmabatho 14
Mmabatho 13
KEBONANG SECONDARY SCHOOL
8659020 4309
Legend
Local Municipalities
Voting Districts
Voting Stations
National Roads
Ward Boundary
Mafikeng Local Municipality
NW383
Publication of the delimitation of Wards in terms of Item 5(1) of Schedule 1 to the Local Government: Municipal Structures Act, 1998 (Act No.117 of 1998)
NOT TO SCALE
DATE
September 2020
WARD NUMBER
12
Delimitation of Wards for the 2021 Local Government Elections
mdb
municipal demarcation board

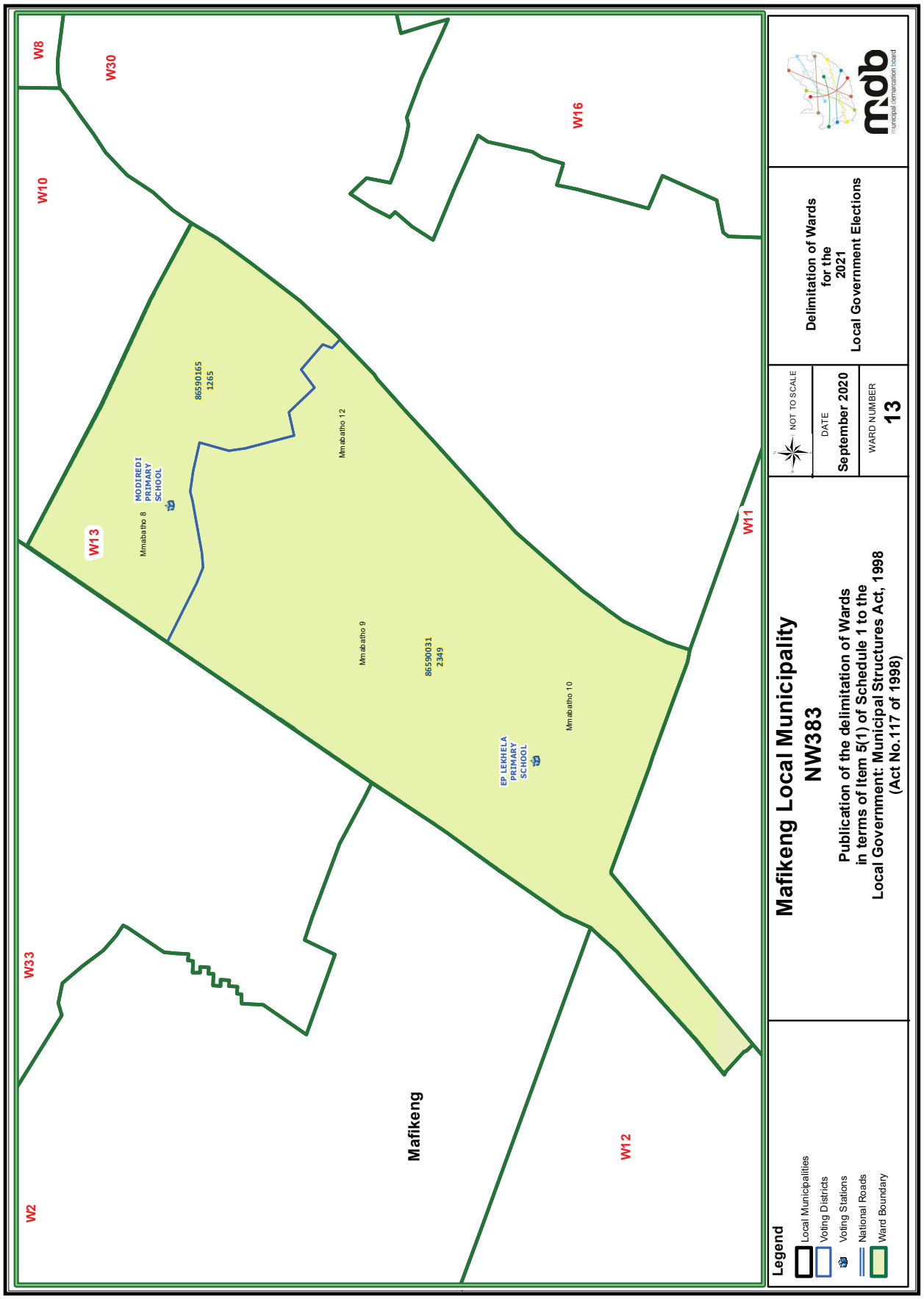
W8
W30
W10
W16
W13
W11
W33
W2
W12
Mafikeng
MODIRED I PRIMARY SCHOOL
86590165 1265
Mmabatho 8
Mmabatho 12
Mmabatho 9
86590031 2349
EP LEKHELA PRIMARY SCHOOL
Mmabatho 10
Legend
Local Municipalities
Voting Districts
Voting Stations
National Roads
Ward Boundary
Mafikeng Local Municipality
NW383
Publication of the delimitation of Wards in terms of Item 5(1) of Schedule 1 to the Local Government: Municipal Structures Act, 1998 (Act No.117 of 1998)
NOT TO SCALE
DATE
September 2020
WARD NUMBER
13
Delimitation of Wards for the 2021 Local Government Elections
municipal demarcation board

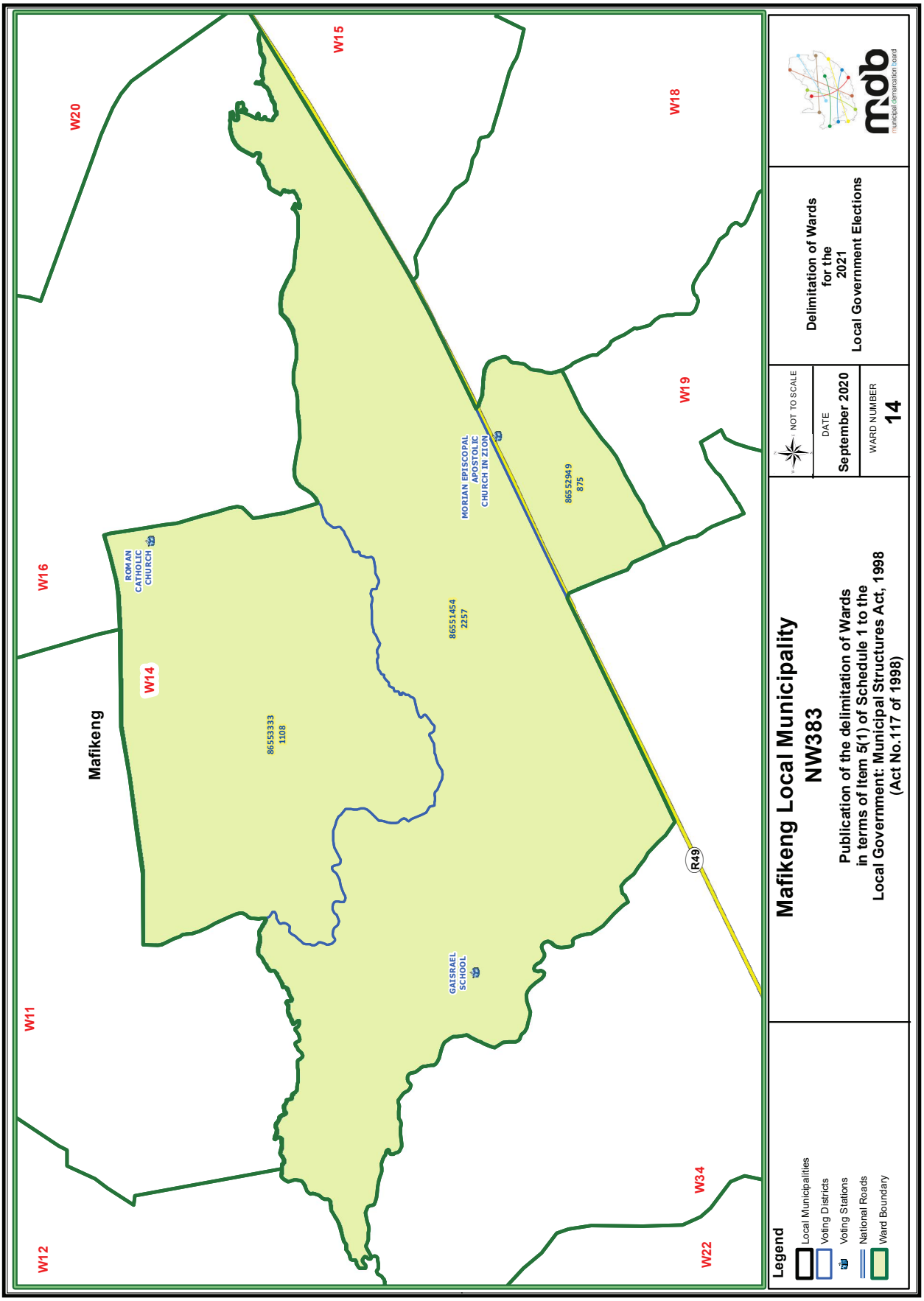
W15
W20
W18
W16
W19
W14
Mafikeng
W11
W12
W34
W22
R49
ROMAN CATHOLIC CHURCH
MORIAN EPISCOPAL APOSTOLIC CHURCH IN ZION
GAISRAEL SCHOOL
86553333 1108
86551454 2257
86552949 875
Legend
Local Municipalities
Voting Districts
Voting Stations
National Roads
Ward Boundary
Mafikeng Local Municipality
NW383
Publication of the delimitation of Wards in terms of Item 5(1) of Schedule 1 to the Local Government: Municipal Structures Act, 1998 (Act No.117 of 1998)
NOT TO SCALE
DATE
September 2020
WARD NUMBER
14
Delimitation of Wards for the 2021 Local Government Elections
mdb
municipal demarcation board

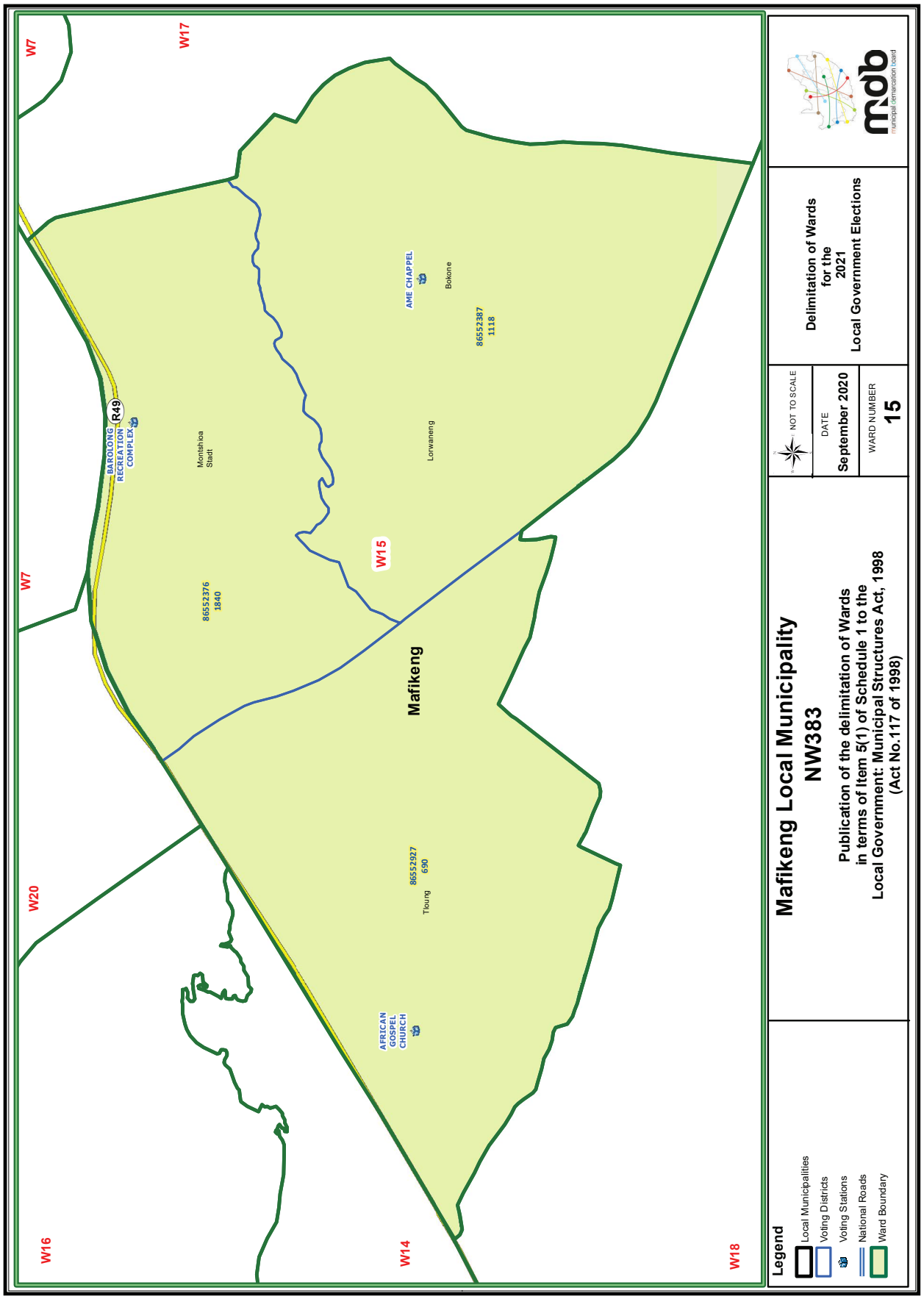
W7
W17
W7
W20
W16
W14
W18
W15
Mafikeng
BAROLONG RECREATION COMPLEX
R49
Montshioa Stadt
86552376 1840
AME CHAPPEL
Bokone
86552387 1118
Lorwaneng
86552927 690
Tloung
AFRICAN GOSPEL CHURCH
Legend
Local Municipalities
Voting Districts
Voting Stations
National Roads
Ward Boundary
Mafikeng Local Municipality
NW383
Publication of the delimitation of Wards in terms of Item 5(1) of Schedule 1 to the Local Government: Municipal Structures Act, 1998 (Act No.117 of 1998)
NOT TO SCALE
DATE
September 2020
WARD NUMBER
15
Delimitation of Wards for the 2021 Local Government Elections
municipal demarcation board

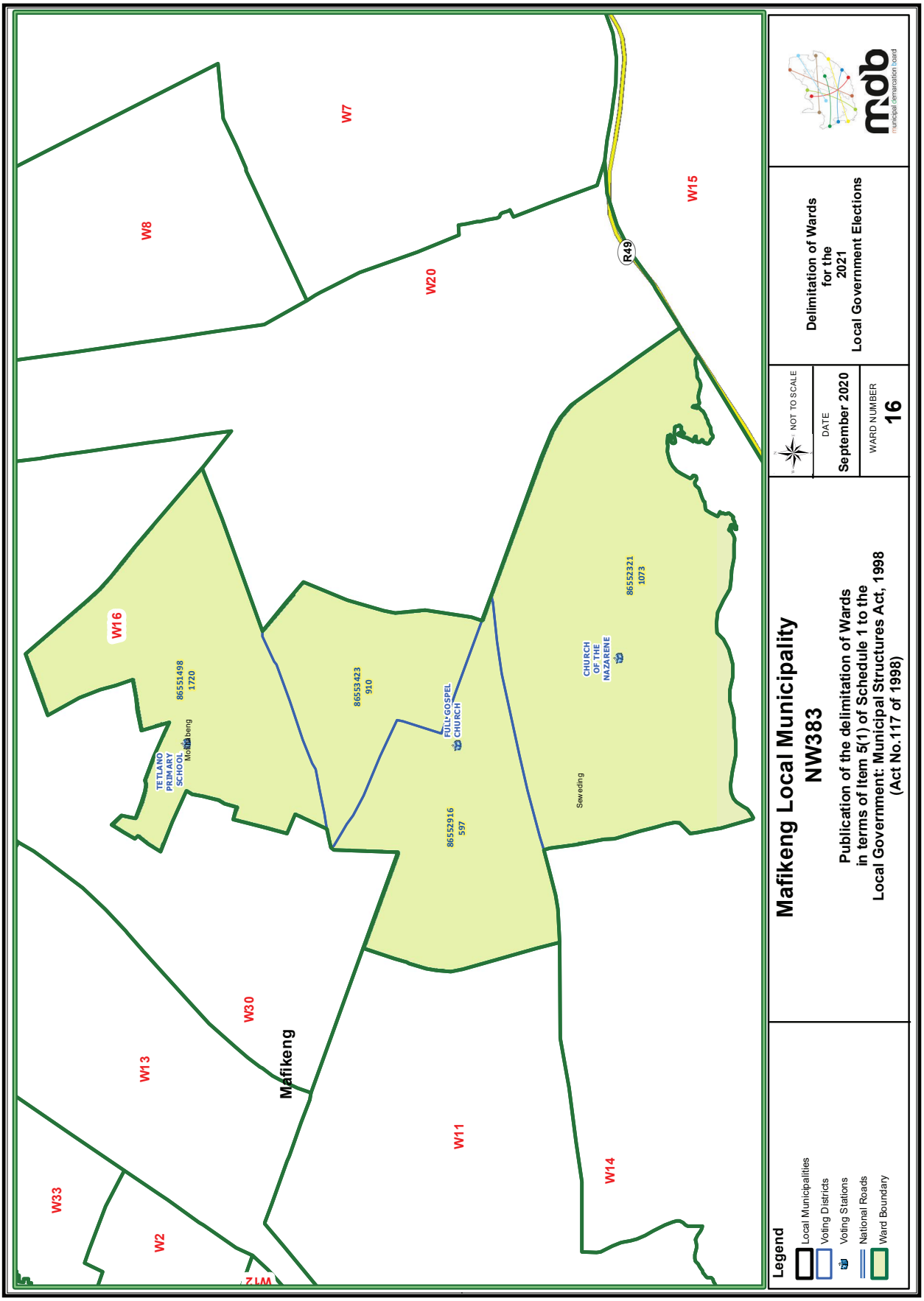
W8
W7
W15
W20
R49
W16
86551498
1720
TETLANO
PRIMARY
SCHOOL
Mokala beng
86553423
910
FULI GOSPEL
CHURCH
86552321
1073
CHURCH
OF THE
NAZARENE
Sewerding
86552916
597
W30
W13
Mafikeng
W11
W14
W33
W2
W12
Legend
Local Municipalities
Voting Districts
Voting Stations
National Roads
Ward Boundary
Mafikeng Local Municipality
NW383
Publication of the delimitation of Wards
in terms of Item 5(1) of Schedule 1 to the
Local Government: Municipal Structures Act, 1998
(Act No.117 of 1998)
NOT TO SCALE
DATE
September 2020
WARD NUMBER
16
Delimitation of Wards
for the
2021
Local Government Elections
mdb
municipal demarcation board

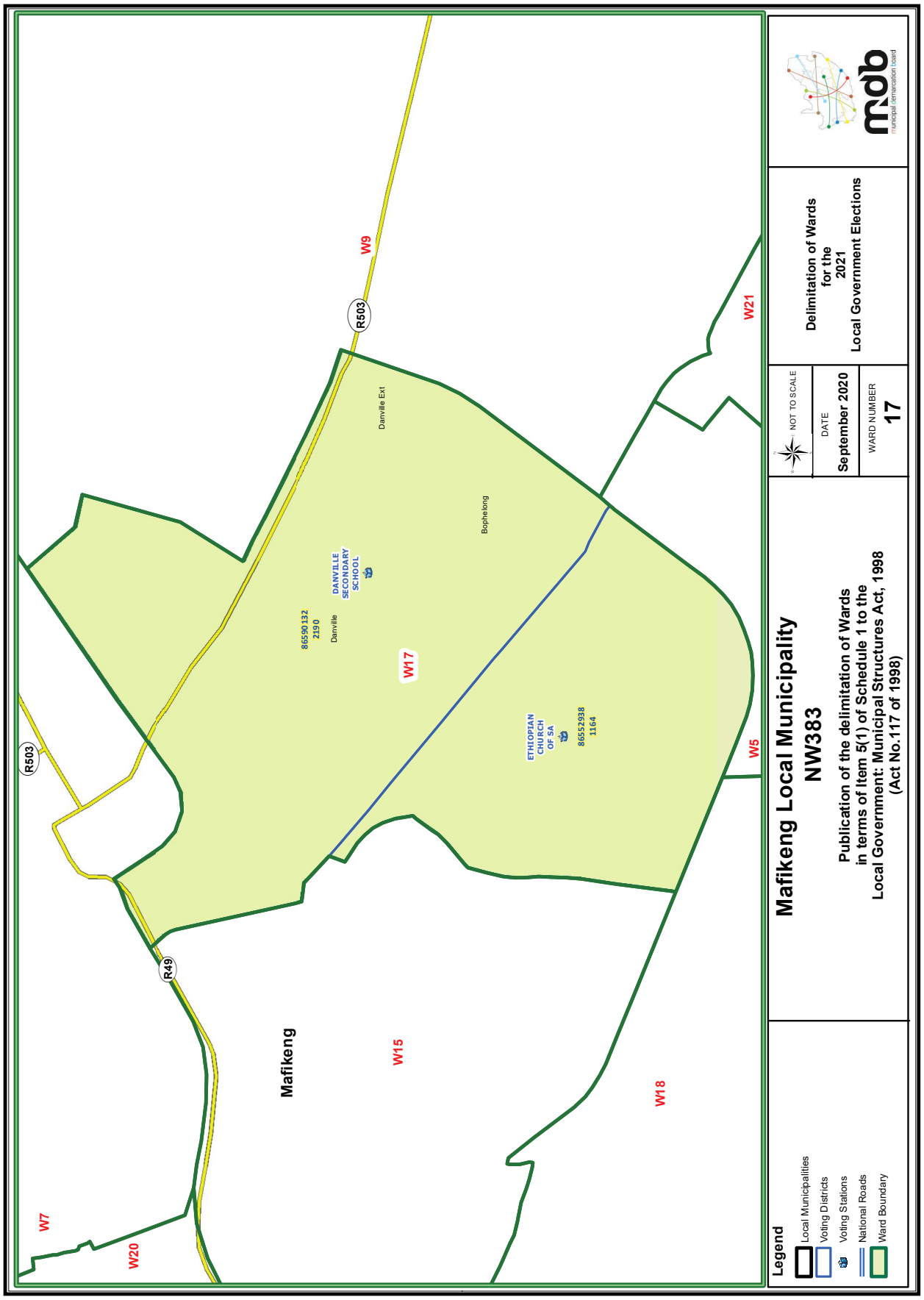
Mafikeng Local Municipality
NW383
Publication of the delimitation of Wards in terms of Item 5(1) of Schedule 1 to the Local Government: Municipal Structures Act, 1998 (Act No.117 of 1998)
NOT TO SCALE
DATE
September 2020
WARD NUMBER
17
Delimitation of Wards for the 2021 Local Government Elections
municipal demarcation board
Legend
Local Municipalities
Voting Districts
Voting Stations
National Roads
Ward Boundary
Mafikeng
Danville
Danville Ext
Bophelong
DANVILLE SECONDARY SCHOOL
86590132 2190
ETHIOPIAN CHURCH OF SA
86552938 1164
W5
W7
W9
W15
W17
W18
W20
W21
R503
R49

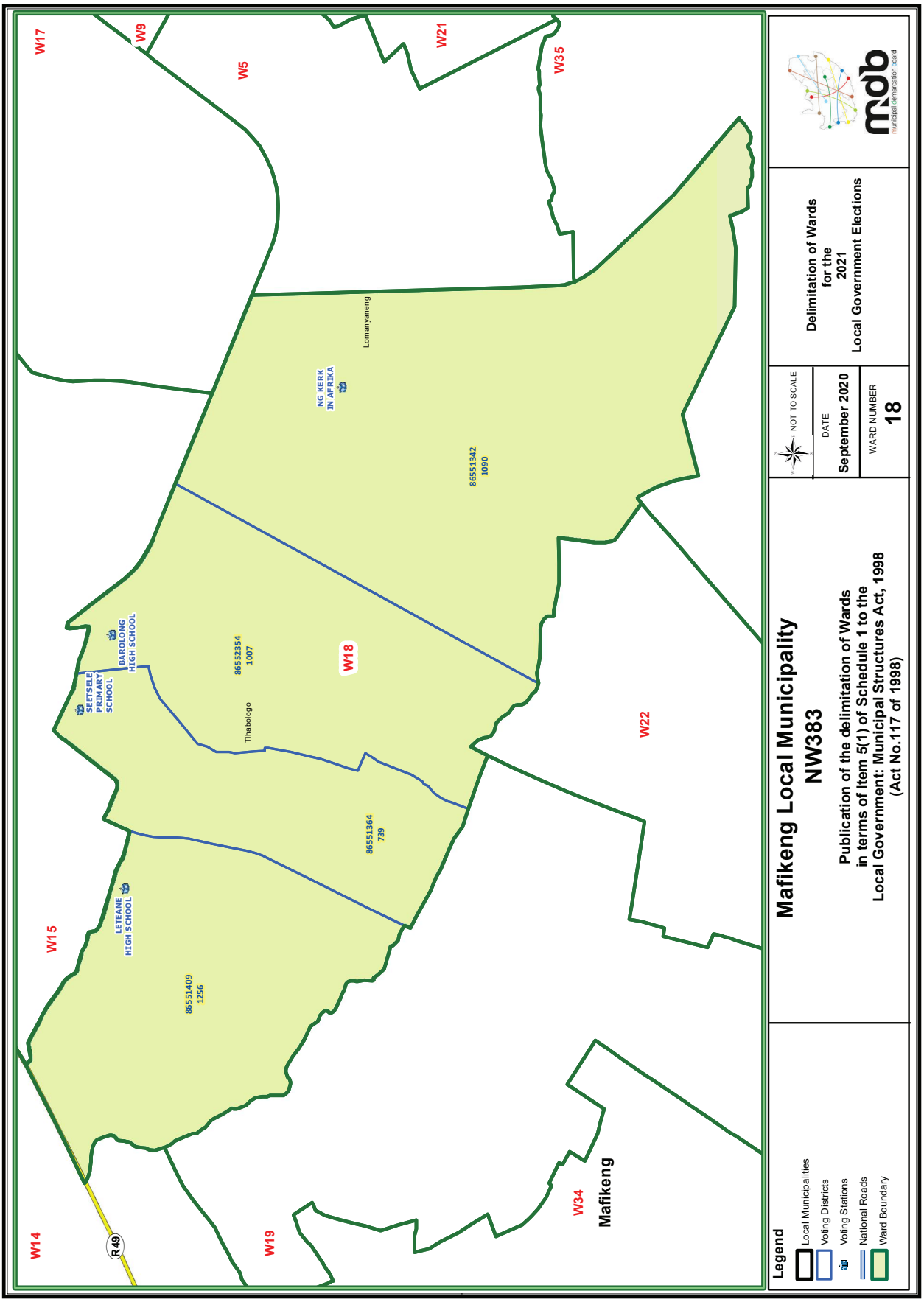
W17
W9
W5
W21
W35
W15
W18
W22
W14
W19
W34
R49
Mafikeng
Lomanyaneng
NG KERK IN AFRIKA
BAROLONG HIGH SCHOOL
SEETSELE PRIMARY SCHOOL
LETEANE HIGH SCHOOL
Tlhabologo
86551342 1090
86552354 1007
86551364 739
86551409 1256
Legend
Local Municipalities
Voting Districts
Voting Stations
National Roads
Ward Boundary
Mafikeng Local Municipality
NW383
Publication of the delimitation of Wards in terms of Item 5(1) of Schedule 1 to the Local Government: Municipal Structures Act, 1998 (Act No.117 of 1998)
NOT TO SCALE
DATE
September 2020
WARD NUMBER
18
Delimitation of Wards for the 2021 Local Government Elections
municipal demarcation board

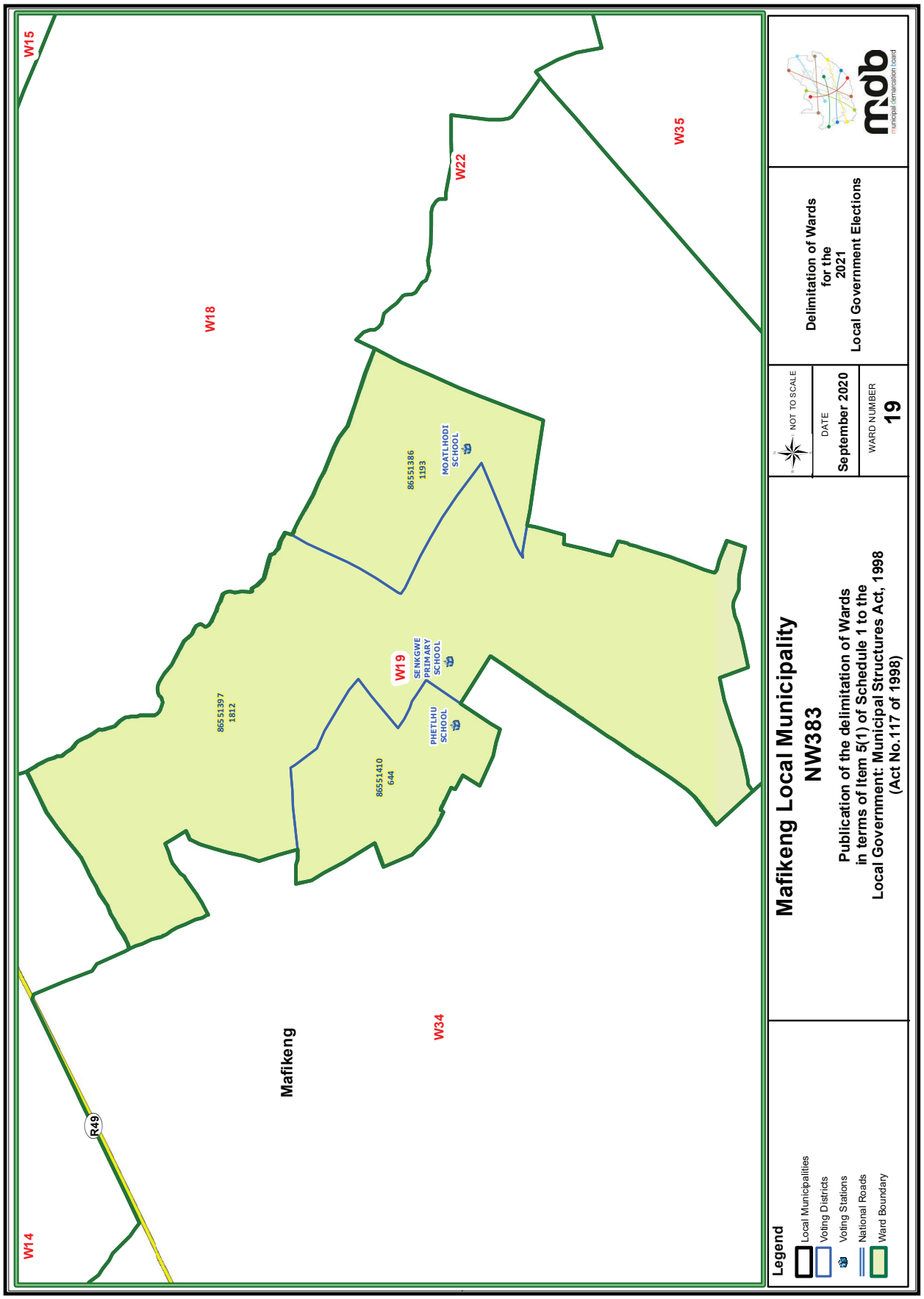
W15
W18
W22
W35
W19
W34
W14
R49
Mafikeng
SENKGWE PRIMARY SCHOOL
MOATLHODI SCHOOL
PHETLHU SCHOOL
86551386 1193
86551397 1812
86551410 644
Legend
Local Municipalities
Voting Districts
Voting Stations
National Roads
Ward Boundary
Mafikeng Local Municipality
NW383
Publication of the delimitation of Wards in terms of Item 5(1) of Schedule 1 to the Local Government: Municipal Structures Act, 1998 (Act No.117 of 1998)
NOT TO SCALE
DATE
September 2020
WARD NUMBER
19
Delimitation of Wards for the 2021 Local Government Elections
municipal demarcation board

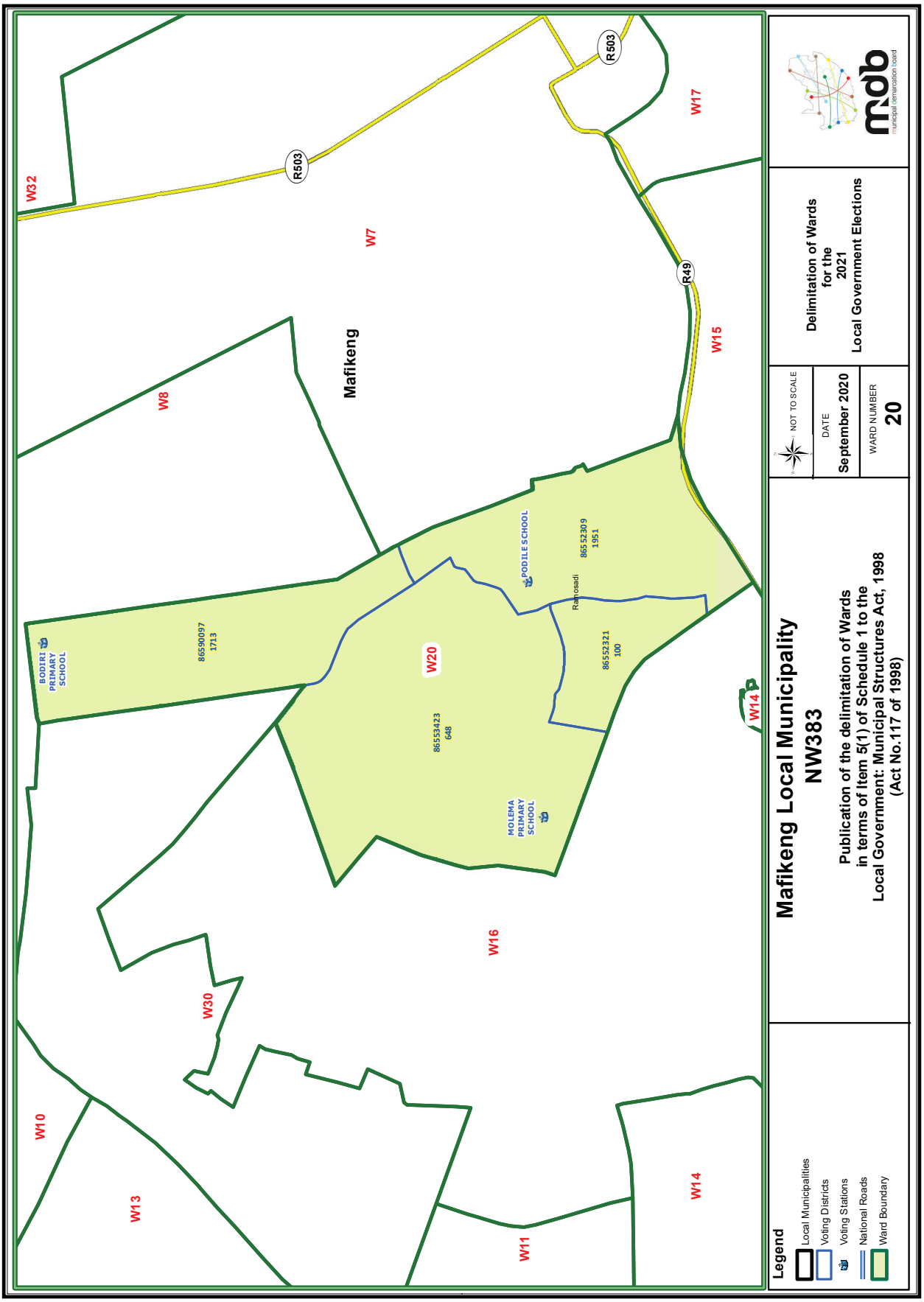
Mafikeng
W32
W7
W17
W8
W15
W20
W14
W16
W30
W10
W13
W11
W14
R503
R503
R49
BODIRI PRIMARY SCHOOL
86590097 1713
PODILE SCHOOL
86552309 1951
Ramosadi
86552321 100
86553423 648
MOLEMA PRIMARY SCHOOL
Legend
Local Municipalities
Voting Districts
Voting Stations
National Roads
Ward Boundary
Mafikeng Local Municipality
NW383
Publication of the delimitation of Wards in terms of Item 5(1) of Schedule 1 to the Local Government: Municipal Structures Act, 1998 (Act No.117 of 1998)
NOT TO SCALE
DATE
September 2020
WARD NUMBER
20
Delimitation of Wards for the 2021 Local Government Elections
municipal demarcation board

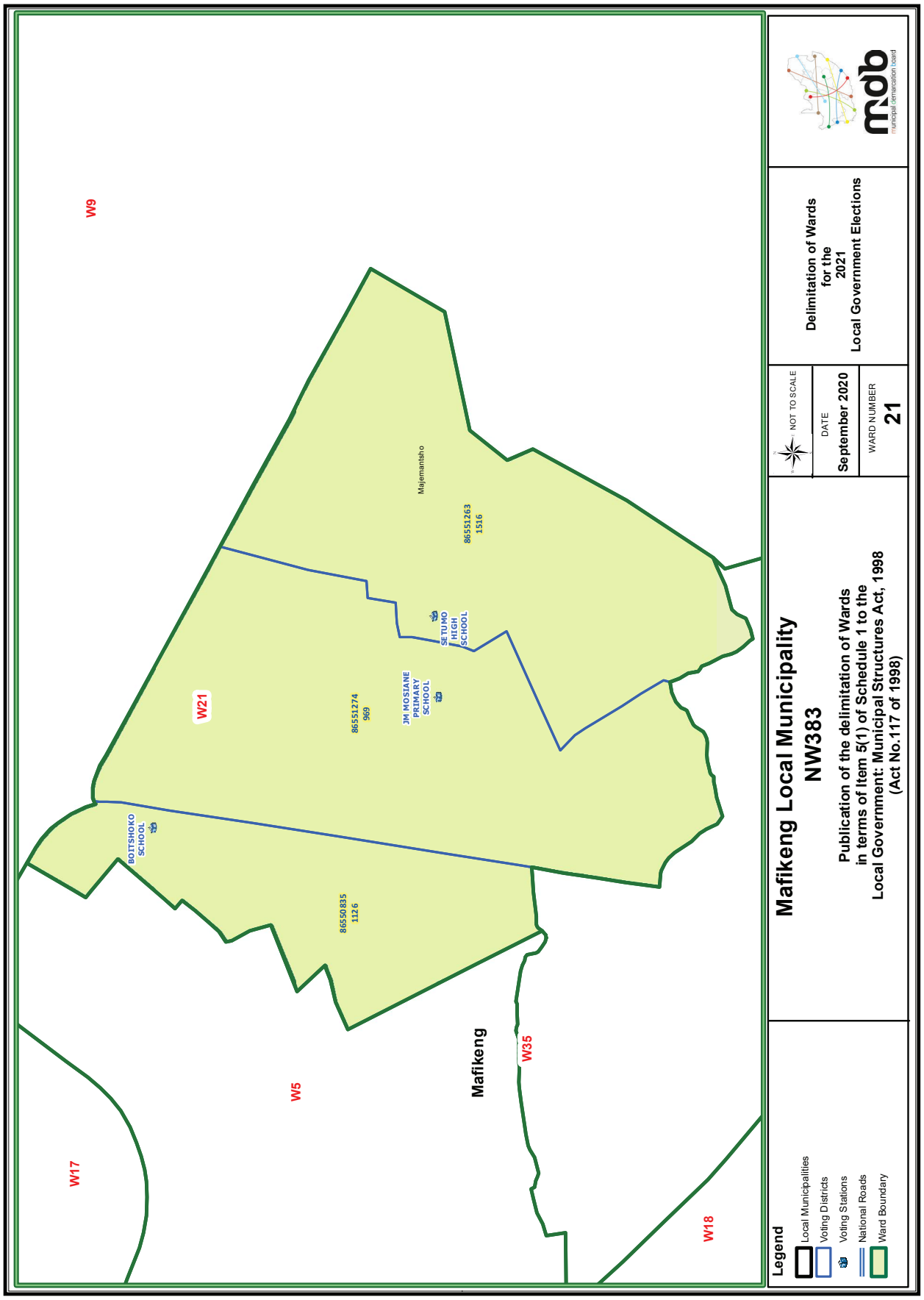
W9
W21
W5
W17
W35
W18
Mafikeng
Majemantsho
86551263
1516
SETUMO
HIGH
SCHOOL
JM MOSIANE
PRIMARY
SCHOOL
86551274
969
BOITSHOKO
SCHOOL
86550835
1126
Legend
Local Municipalities
Voting Districts
Voting Stations
National Roads
Ward Boundary
Mafikeng Local Municipality
NW383
Publication of the delimitation of Wards
in terms of Item 5(1) of Schedule 1 to the
Local Government: Municipal Structures Act, 1998
(Act No.117 of 1998)
NOT TO SCALE
DATE
September 2020
WARD NUMBER
21
Delimitation of Wards
for the
2021
Local Government Elections
municipal demarcation board

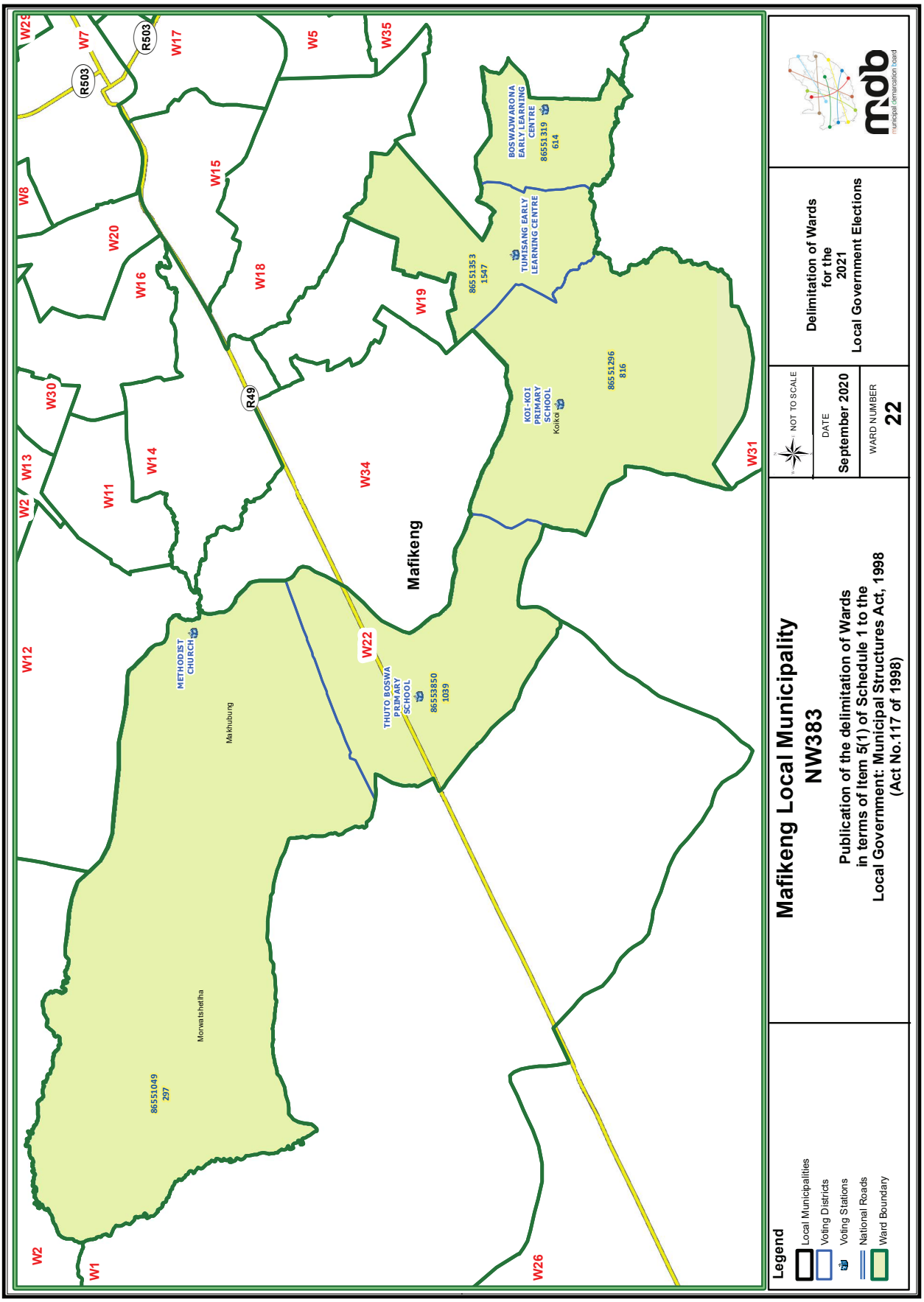
Mafikeng
Makhubung
Morwatshetha
METHODIST CHURCH
THUTO BOSWA PRIMARY SCHOOL
86553850 1039
KOI-KOI PRIMARY SCHOOL
Koikoi
86551296 816
TUMISANG EARLY LEARNING CENTRE
86551353 1547
BOSWAJWARONA EARLY LEARNING CENTRE
86551319 614
86551049 297
W1
W2
W5
W7
W8
W11
W12
W13
W14
W15
W16
W17
W18
W19
W20
W22
W26
W30
W31
W34
W35
R49
R503
Legend
Local Municipalities
Voting Districts
Voting Stations
National Roads
Ward Boundary
Mafikeng Local Municipality
NW383
Publication of the delimitation of Wards in terms of Item 5(1) of Schedule 1 to the Local Government: Municipal Structures Act, 1998 (Act No.117 of 1998)
NOT TO SCALE
DATE
September 2020
WARD NUMBER
22
Delimitation of Wards for the 2021 Local Government Elections
mdb
municipal demarcation board

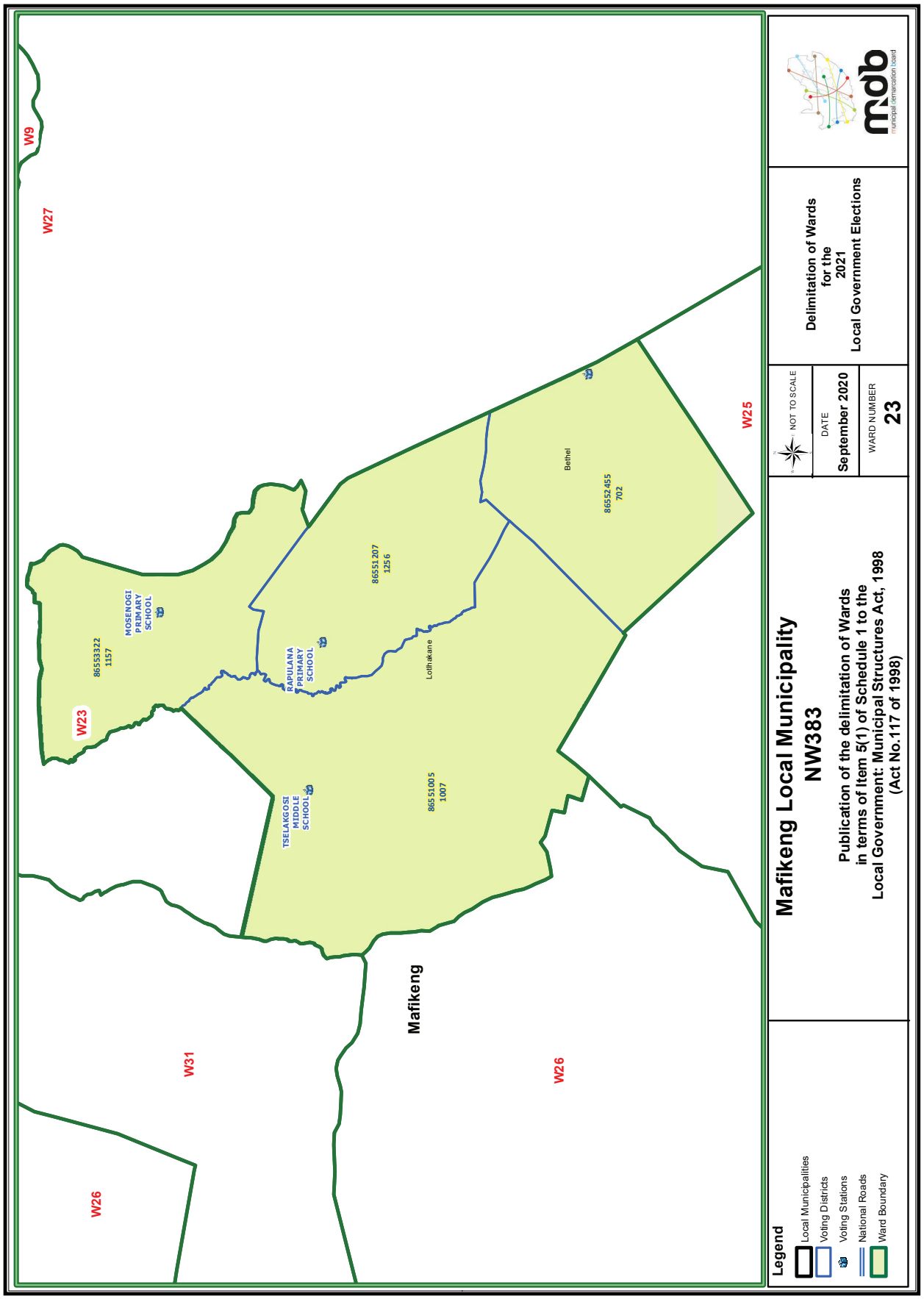
W9
W27
W23
W25
W26
W31
W26
Mafikeng
MOSENOGI PRIMARY SCHOOL
86553322
1157
RAPULANA PRIMARY SCHOOL
TSELAKGOSI MIDDLE SCHOOL
86551207
1256
Lotlhakane
86551005
1007
Bethel
86552455
702
Legend
Local Municipalities
Voting Districts
Voting Stations
National Roads
Ward Boundary
Mafikeng Local Municipality
NW383
Publication of the delimitation of Wards
in terms of Item 5(1) of Schedule 1 to the
Local Government: Municipal Structures Act, 1998
(Act No.117 of 1998)
NOT TO SCALE
DATE
September 2020
WARD NUMBER
23
Delimitation of Wards
for the
2021
Local Government Elections
municipal demarcation board

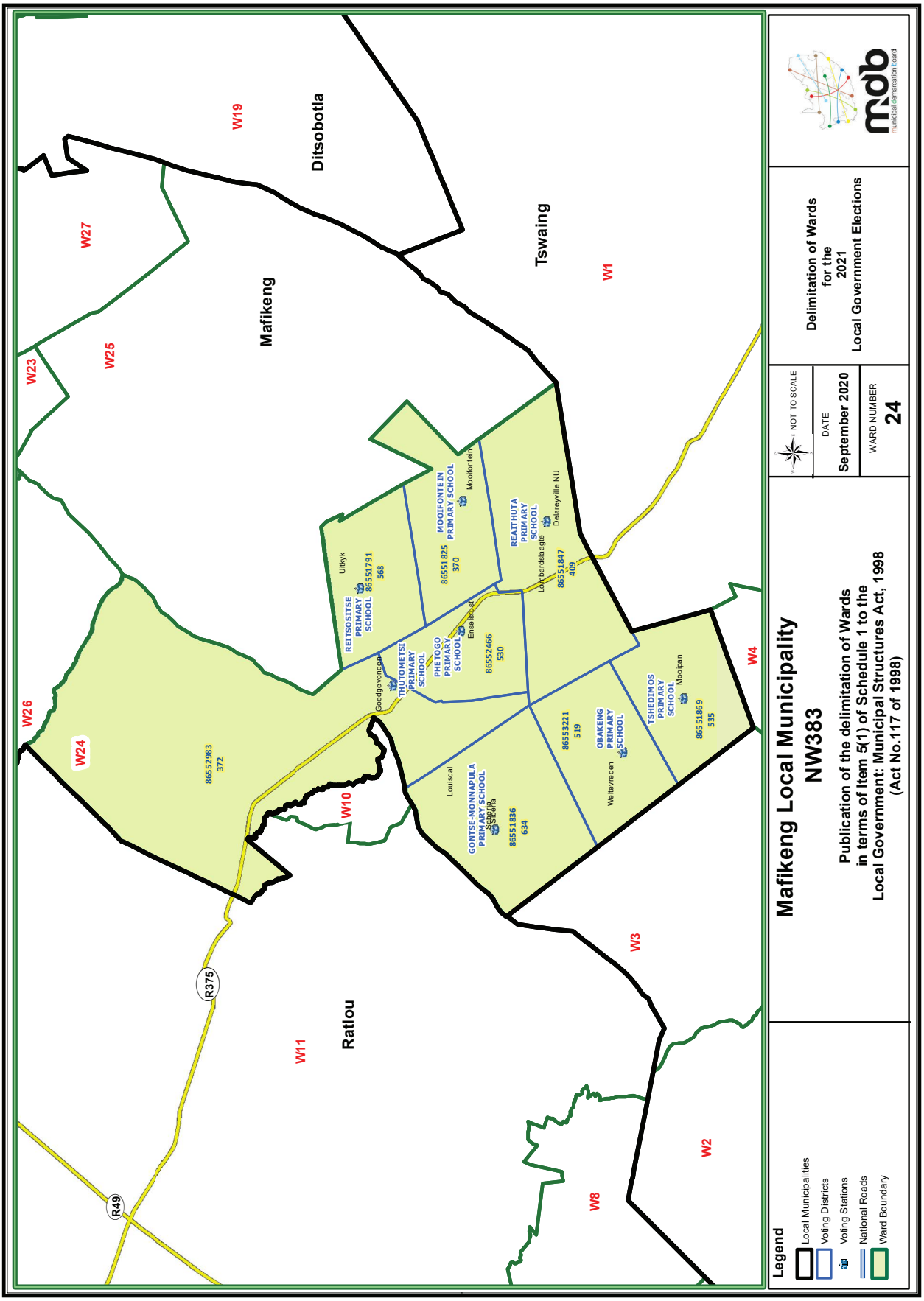
Mafikeng Local Municipality
NW383
Publication of the delimitation of Wards in terms of Item 5(1) of Schedule 1 to the Local Government: Municipal Structures Act, 1998 (Act No.117 of 1998)
NOT TO SCALE
DATE
September 2020
WARD NUMBER
24
Delimitation of Wards for the 2021 Local Government Elections
mdb municipal demarcation board
Legend
Local Municipalities
Voting Districts
Voting Stations
National Roads
Ward Boundary
Mafikeng
Ditsobotla
Tswaing
Ratlou
W1
W2
W3
W4
W8
W10
W11
W19
W23
W24
W25
W26
W27
R49
R375
REITSOSITSE PRIMARY SCHOOL 86551791 568
MOOIFONTEIN PRIMARY SCHOOL 86551825 370
REALTHUTA PRIMARY SCHOOL 86551847 409
PHETOGO PRIMARY SCHOOL 86552466 530
THUTOMETSI PRIMARY SCHOOL
GONTSE-MONNAPULA PRIMARY SCHOOL 86551836 634
OBAKENG PRIMARY SCHOOL 86553221 519
TSHEDIMOS PRIMARY SCHOOL 86551869 535
86552983 372
Uitkyk
Mooifontein
Delareyville NU
Enselsbet
Goedgevonden
Louisdal
Weltevreden
Moolpan

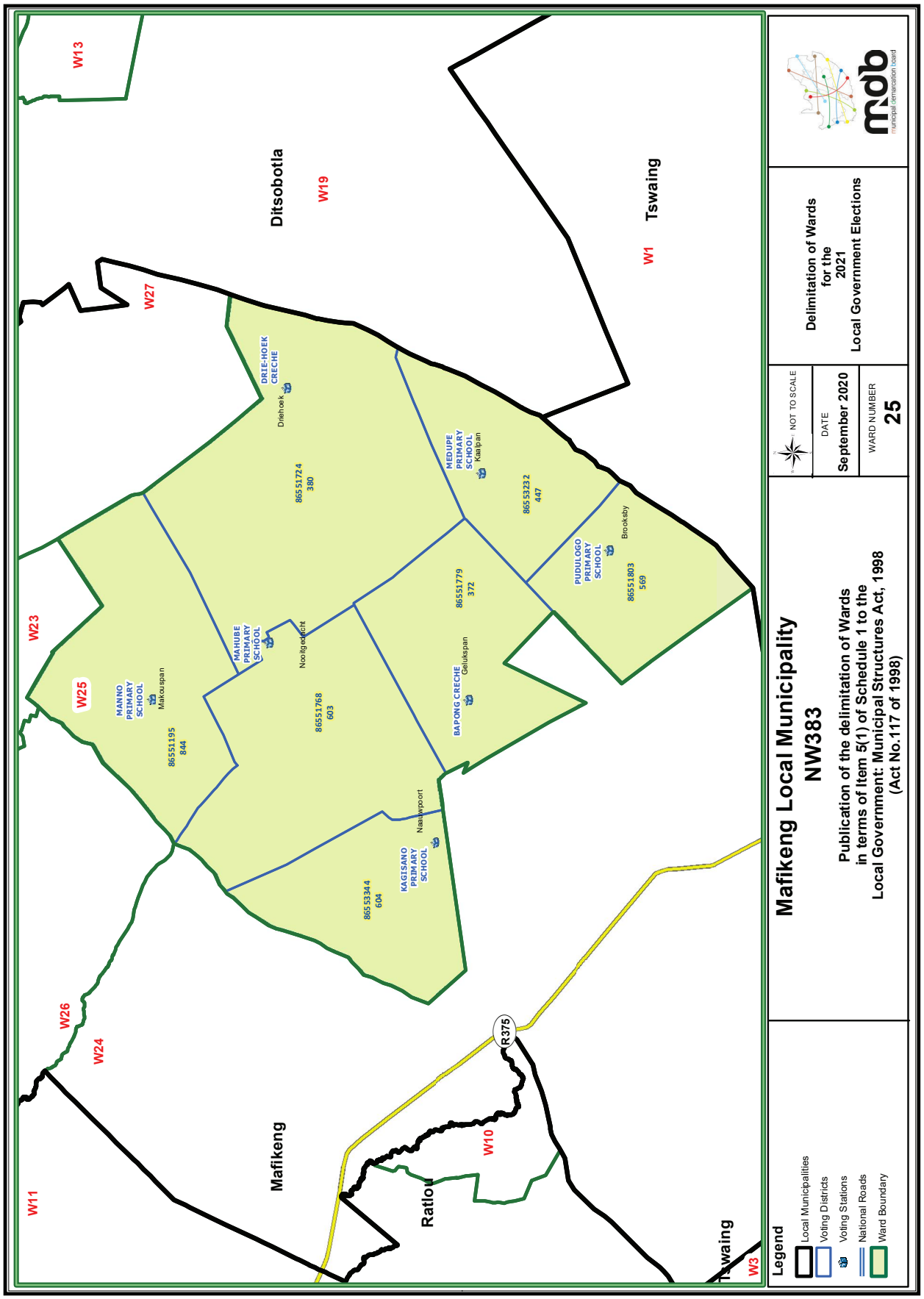
Mafikeng Local Municipality
NW383
Publication of the delimitation of Wards in terms of Item 5(1) of Schedule 1 to the Local Government: Municipal Structures Act, 1998 (Act No.117 of 1998)
NOT TO SCALE
DATE
September 2020
WARD NUMBER
25
Delimitation of Wards for the 2021 Local Government Elections
municipal demarcation board
Legend
Local Municipalities
Voting Districts
Voting Stations
National Roads
Ward Boundary
Mafikeng
Ditsobotla
Tswaing
Ratlou
W1
W3
W10
W11
W13
W19
W23
W24
W25
W26
W27
R375
DRIE-HOEK CRECHE
Driehoek
86551724 380
MEDUPE PRIMARY SCHOOL
Kaalpan
86553232 447
PUDULOGO PRIMARY SCHOOL
Brookaby
86551803 569
MAHUBE PRIMARY SCHOOL
Noolitgedacht
86551768 603
BAPONG CRECHE
Geluksplan
86551779 372
MANNO PRIMARY SCHOOL
Makouspan
86551195 844
KAGISANO PRIMARY SCHOOL
Naauwpoort
86553344 604

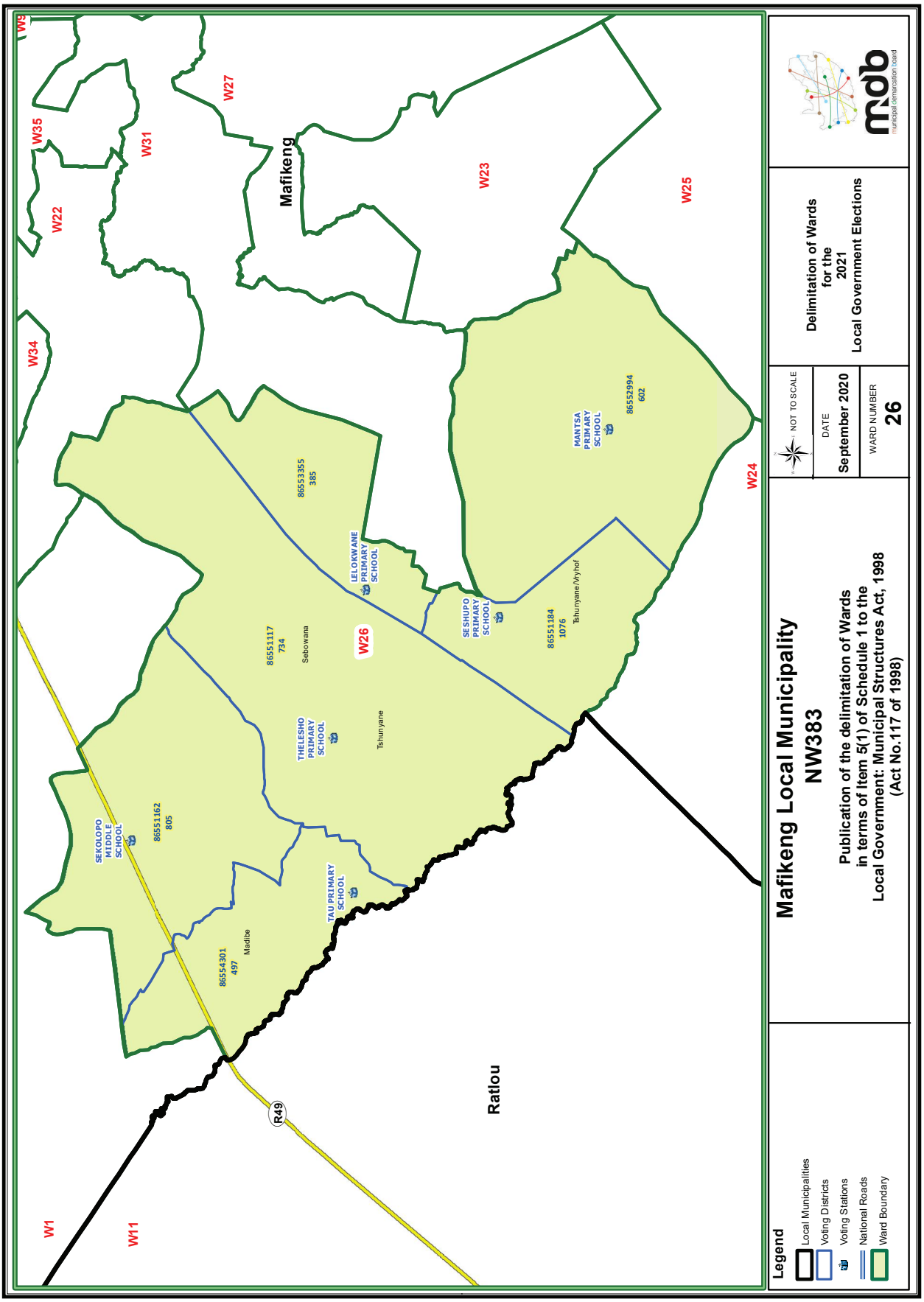
Mafikeng Local Municipality
NW383
Publication of the delimitation of Wards in terms of Item 5(1) of Schedule 1 to the Local Government: Municipal Structures Act, 1998 (Act No.117 of 1998)
NOT TO SCALE
DATE
September 2020
WARD NUMBER
26
Delimitation of Wards for the 2021 Local Government Elections
mdb municipal demarcation board
Legend
Local Municipalities
Voting Districts
Voting Stations
National Roads
Ward Boundary
Mafikeng
Ratlou
W1
W11
W22
W23
W24
W25
W26
W27
W31
W34
W35
R49
SEKOLOPO MIDDLE SCHOOL
86551162
805
TAU PRIMARY SCHOOL
86554301
497
Madibe
THELESHO PRIMARY SCHOOL
Tshunyane
86551117
734
Sebowana
LELOKWANE PRIMARY SCHOOL
86553355
385
SESHUPO PRIMARY SCHOOL
86551184
1076
Tshunyane/Vryhof
MANTSA PRIMARY SCHOOL
86552994
602

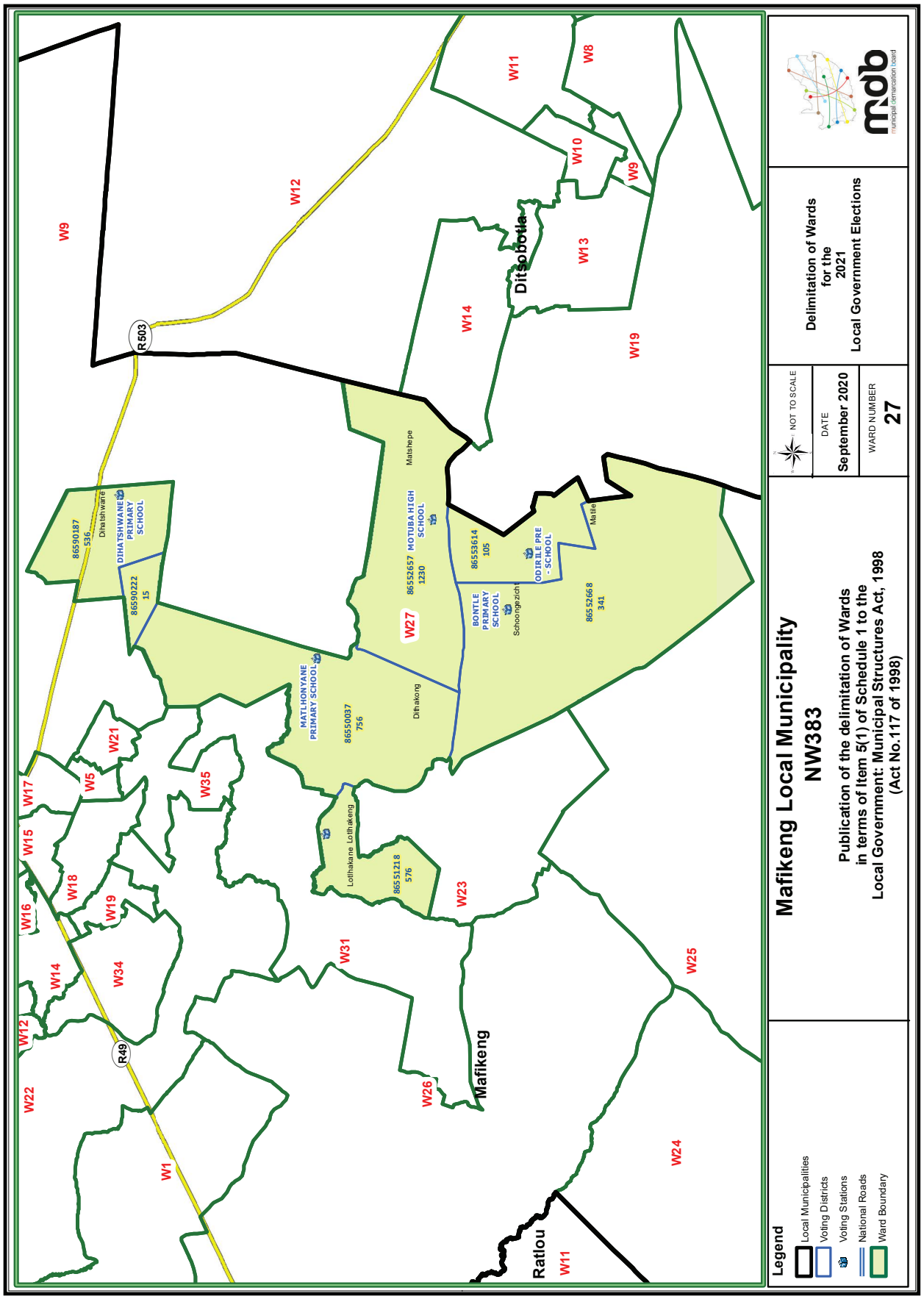
Mafikeng Local Municipality
NW383
Publication of the delimitation of Wards
in terms of Item 5(1) of Schedule 1 to the
Local Government: Municipal Structures Act, 1998
(Act No.117 of 1998)
Delimitation of Wards
for the
2021
Local Government Elections
NOT TO SCALE
DATE
September 2020
WARD NUMBER
27
Legend
Local Municipalities
Voting Districts
Voting Stations
National Roads
Ward Boundary
Ditsobotla
Mafikeng
Ratlou
R503
R49
W1
W5
W8
W9
W10
W11
W12
W13
W14
W15
W16
W17
W18
W19
W21
W22
W23
W24
W25
W26
W27
W31
W34
W35
86590187
536
Dihatshwane
DIHATSHWANE PRIMARY SCHOOL
86590222
15
MATLHONYANE PRIMARY SCHOOL
86550037
756
Dithakong
86552657
1230
MOTUBA HIGH SCHOOL
Matshepe
86553614
105
BONTLE PRIMARY SCHOOL
Schoongezicht
ODIRILE PRE - SCHOOL
Matile
86552668
341
Lotlhakane
Lotlhakeng
86551218
576

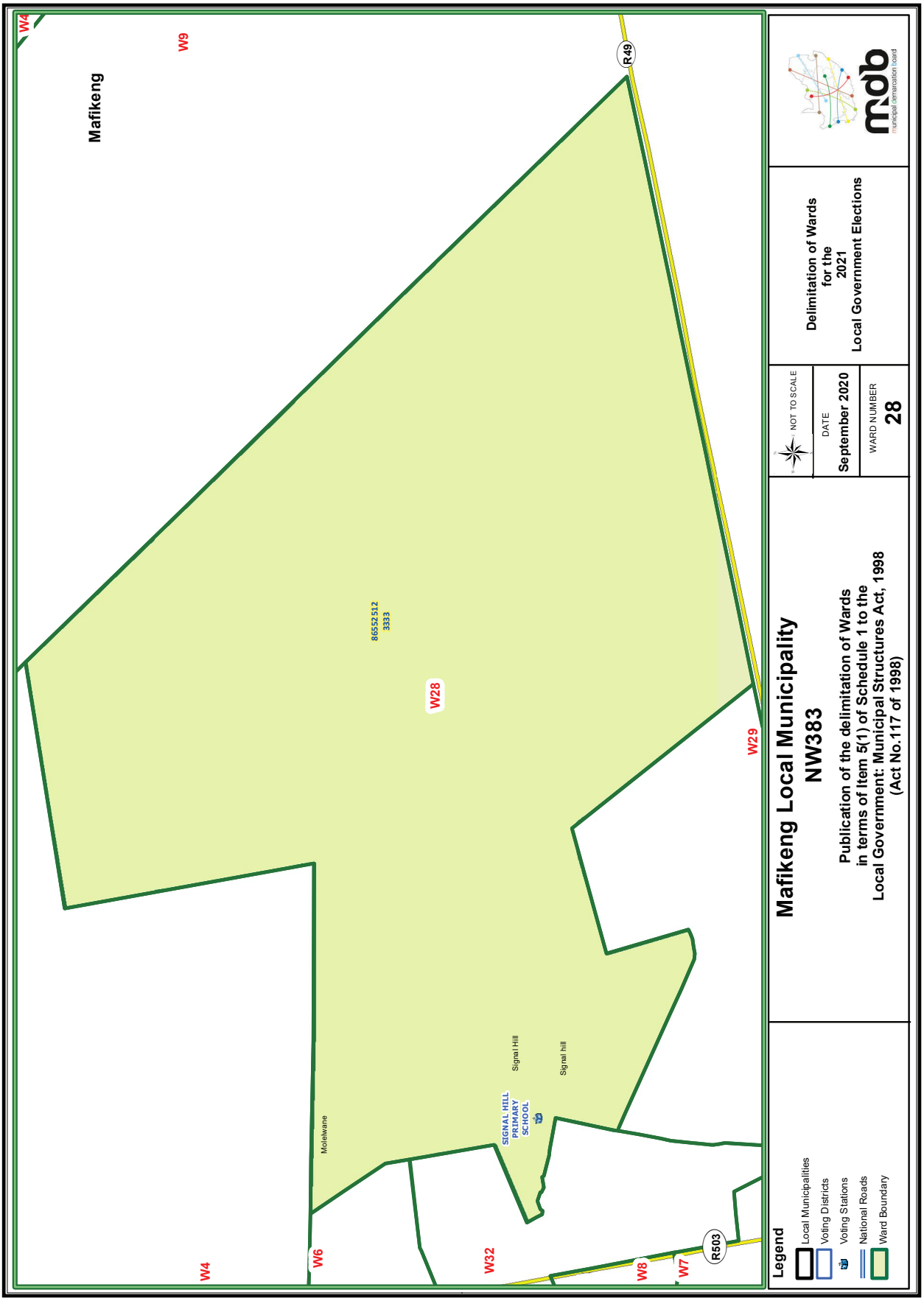
Mafikeng
W4
W9
R49
W28
W29
W6
W32
W8
W7
R503
W4
SIGNAL HILL PRIMARY SCHOOL
Signal Hill
Signal hill
Molelwane
Legend
Local Municipalities
Voting Districts
Voting Stations
National Roads
Ward Boundary
Mafikeng Local Municipality
NW383
Publication of the delimitation of Wards in terms of Item 5(1) of Schedule 1 to the Local Government: Municipal Structures Act, 1998 (Act No.117 of 1998)
NOT TO SCALE
DATE
September 2020
WARD NUMBER
28
Delimitation of Wards for the 2021 Local Government Elections
mdb
municipal demarcation board

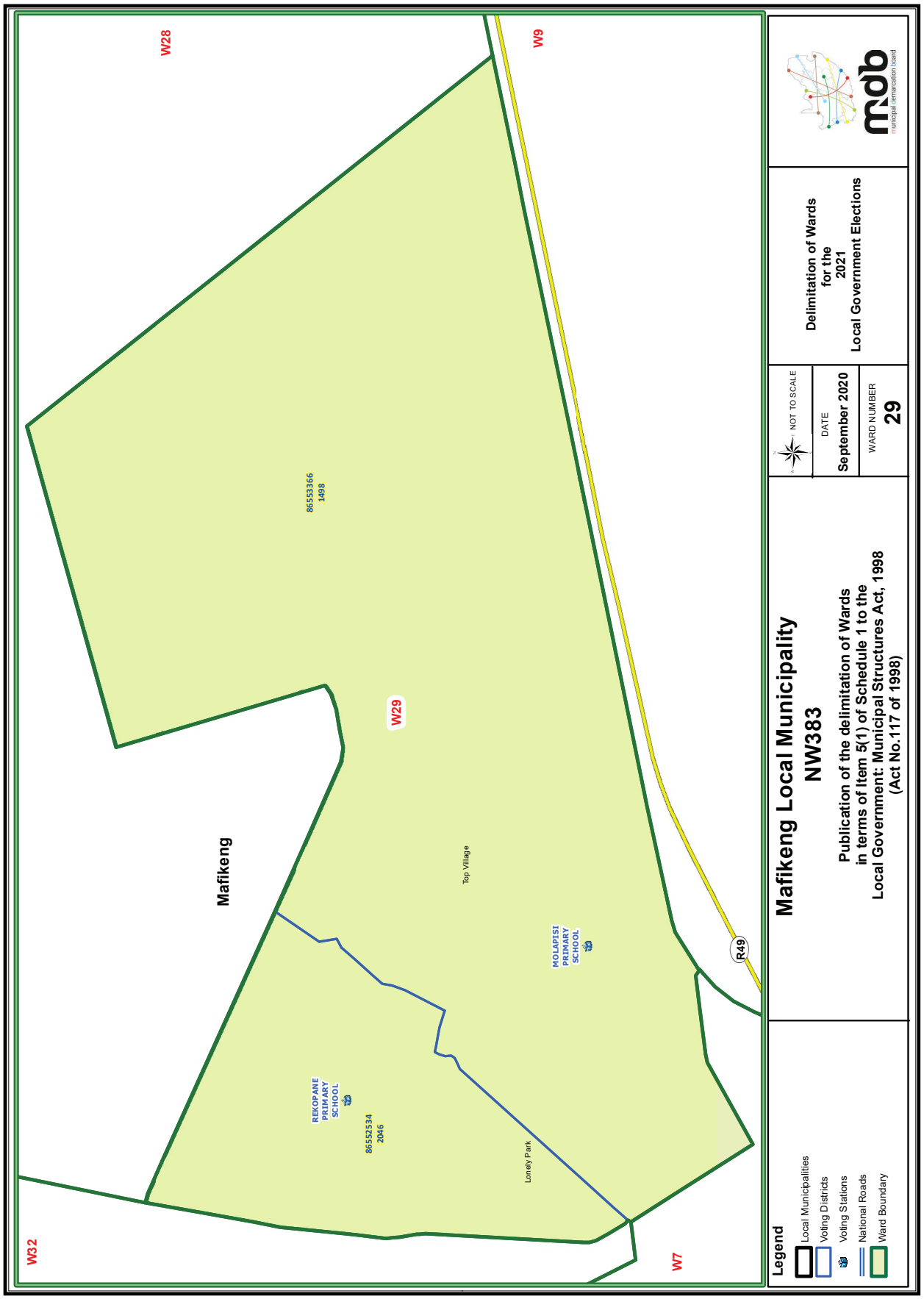
W28
W9
W29
W32
W7
Mafikeng
Top Village
Lonely Park
86553366
1498
86552534
2046
REKOPANE PRIMARY SCHOOL
MOLAPISI PRIMARY SCHOOL
R49
Legend
Local Municipalities
Voting Districts
Voting Stations
National Roads
Ward Boundary
Mafikeng Local Municipality
NW383
Publication of the delimitation of Wards in terms of Item 5(1) of Schedule 1 to the Local Government: Municipal Structures Act, 1998 (Act No.117 of 1998)
NOT TO SCALE
DATE
September 2020
WARD NUMBER
29
Delimitation of Wards for the 2021 Local Government Elections
municipal demarcation board

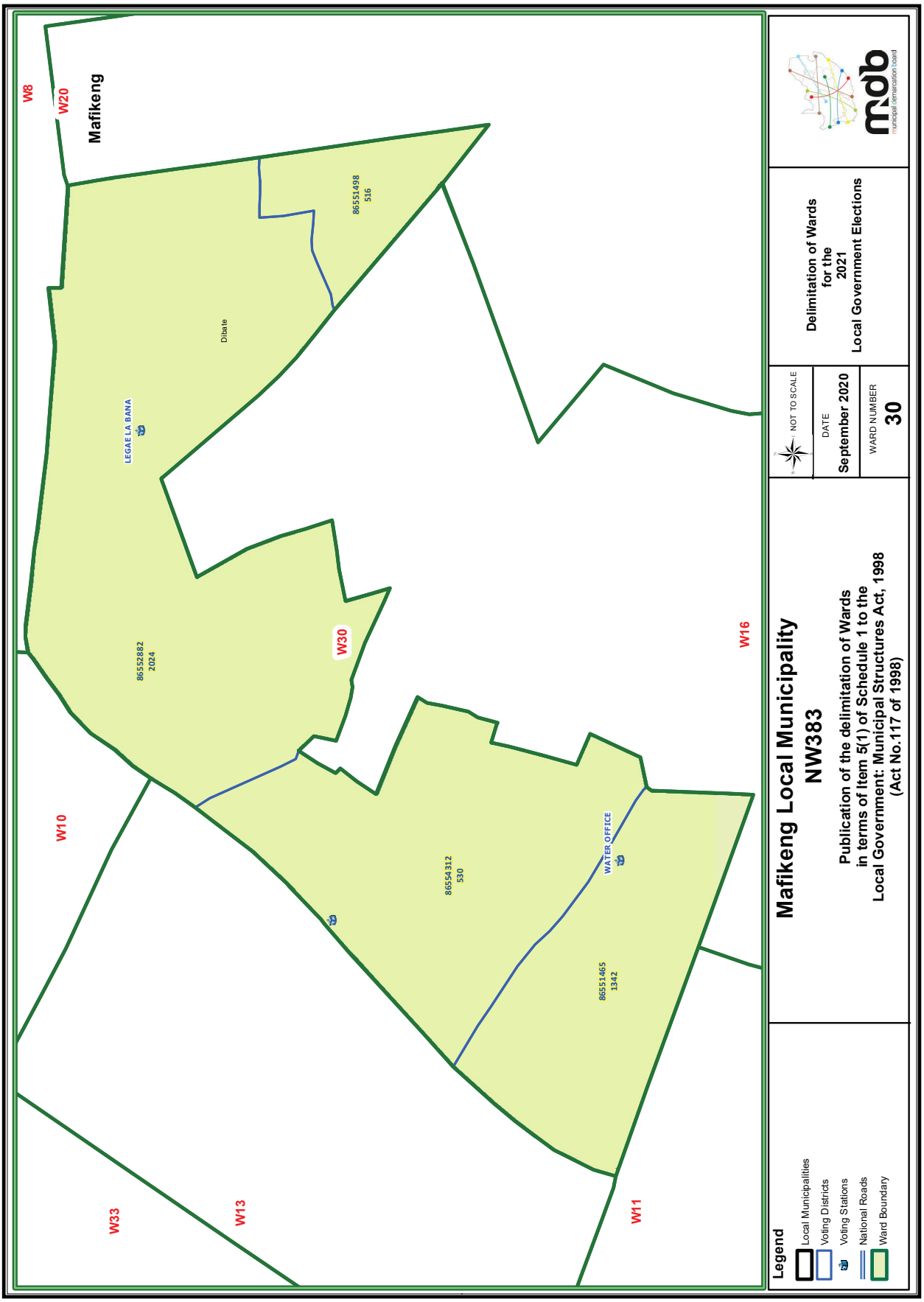
W8
W20
Mafikeng
Dibate
86551498
516
LEGAE LA BANA
86552882
2024
W30
W16
W10
86554312
530
WATER OFFICE
86551465
1342
W33
W13
W11
Legend
Local Municipalities
Voting Districts
Voting Stations
National Roads
Ward Boundary
Mafikeng Local Municipality
NW383
Publication of the delimitation of Wards
in terms of Item 5(1) of Schedule 1 to the
Local Government: Municipal Structures Act, 1998
(Act No.117 of 1998)
NOT TO SCALE
DATE
September 2020
WARD NUMBER
30
Delimitation of Wards
for the
2021
Local Government Elections
municipal demarcation board

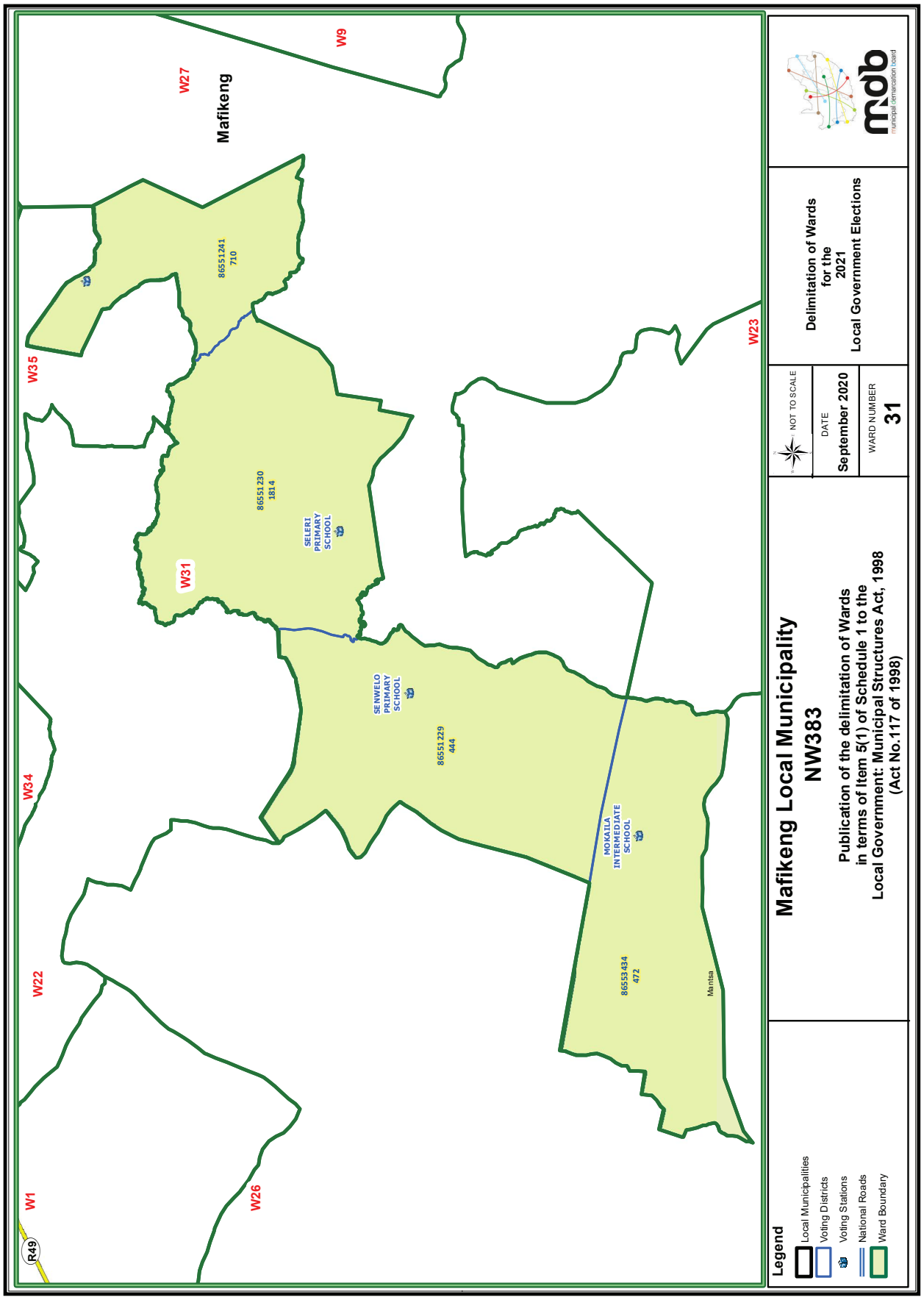
W9
W27
Mafikeng
W35
W23
W31
W34
W22
W1
W26
R49
86551241 710
86551230 1814
SELERI PRIMARY SCHOOL
SENWELO PRIMARY SCHOOL
86551229 444
MOKAILA INTERMEDIATE SCHOOL
86553434 472
Mantsa
Mafikeng Local Municipality
NW383
Publication of the delimitation of Wards in terms of Item 5(1) of Schedule 1 to the Local Government: Municipal Structures Act, 1998 (Act No.117 of 1998)
NOT TO SCALE
DATE
September 2020
WARD NUMBER
31
Delimitation of Wards for the 2021 Local Government Elections
mdb
municipal demarcation board
Legend
Local Municipalities
Voting Districts
Voting Stations
National Roads
Ward Boundary

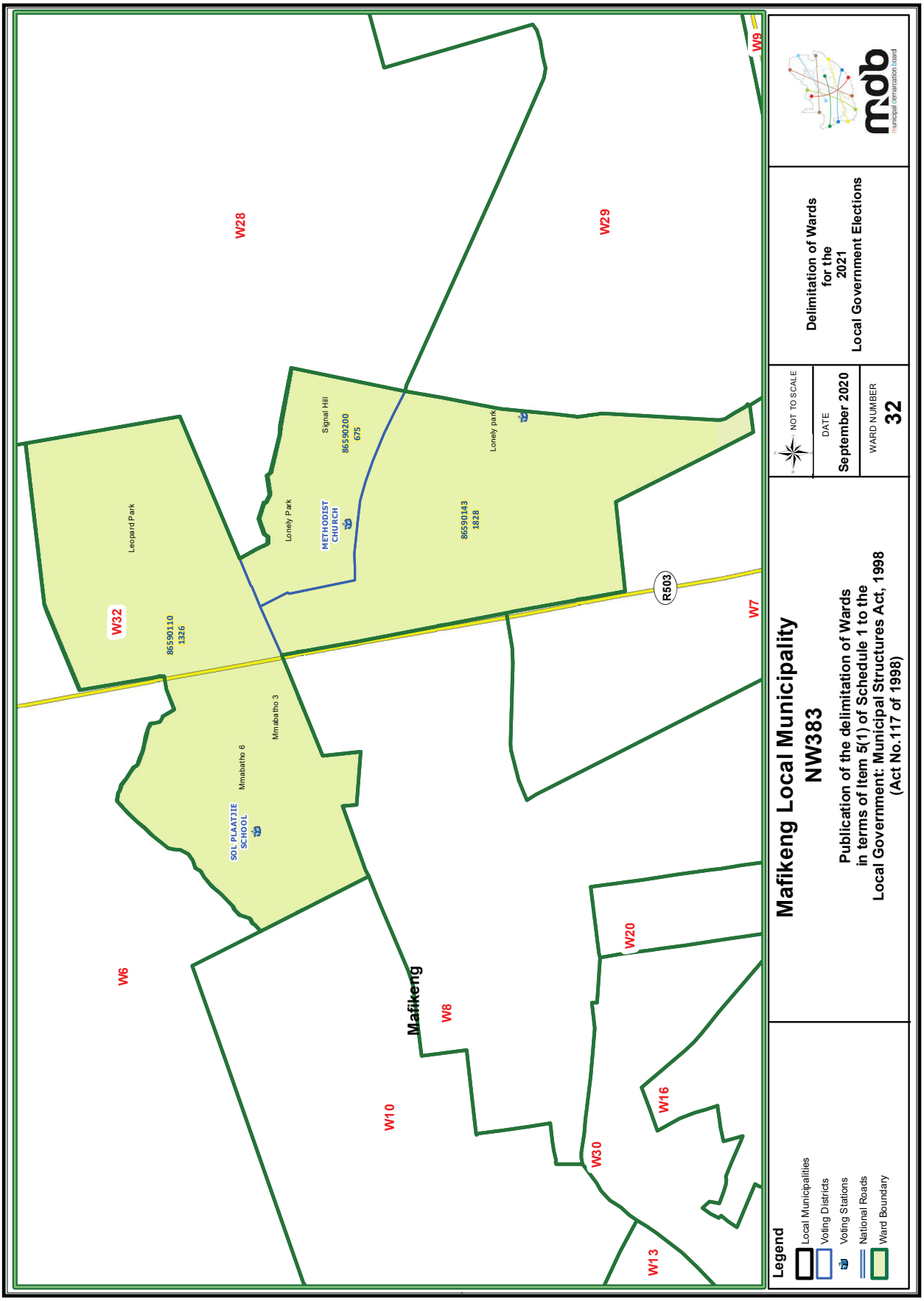
W28
W29
W9
W32
W7
W6
W8
W10
W20
W16
W30
W13
Mafikeng
R503
Leopard Park
86590110
1326
Lonely Park
METHODIST CHURCH
Signal Hill
86590200
675
Lonely park
86590143
1828
Mmabatho 3
Mmabatho 6
SOL PLAATJIE SCHOOL
Legend
Local Municipalities
Voting Districts
Voting Stations
National Roads
Ward Boundary
Mafikeng Local Municipality
NW383
Publication of the delimitation of Wards
in terms of Item 5(1) of Schedule 1 to the
Local Government: Municipal Structures Act, 1998
(Act No.117 of 1998)
NOT TO SCALE
DATE
September 2020
WARD NUMBER
32
Delimitation of Wards
for the
2021
Local Government Elections
mdb
municipal demarcation board

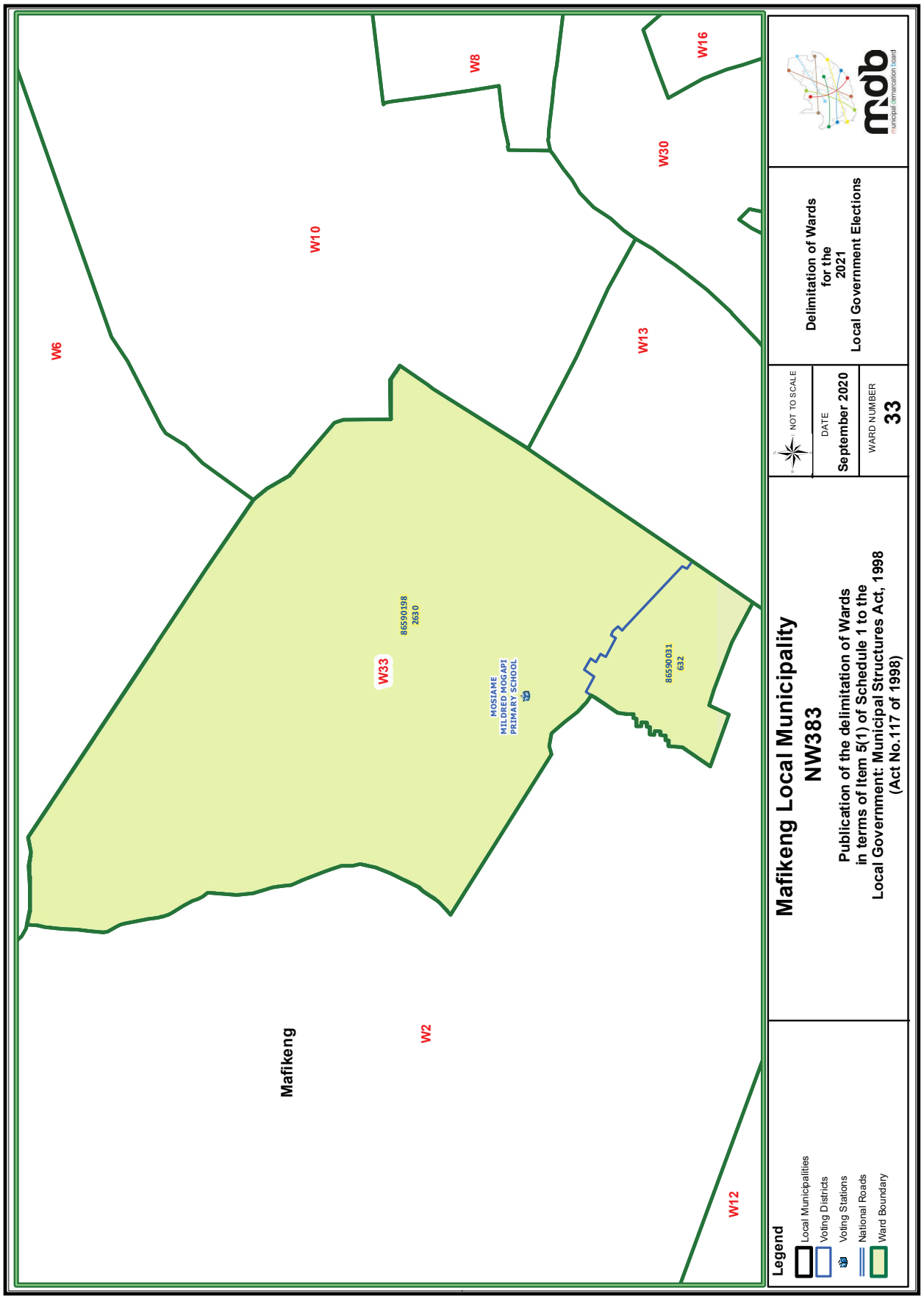
W6
W10
W8
W16
W30
W13
W33
W2
W12
Mafikeng
86590198
2630
86590031
632
MOSIAME
MILDRED MOGAPI
PRIMARY SCHOOL
Mafikeng Local Municipality
NW383
Publication of the delimitation of Wards
in terms of Item 5(1) of Schedule 1 to the
Local Government: Municipal Structures Act, 1998
(Act No.117 of 1998)
NOT TO SCALE
DATE
September 2020
WARD NUMBER
33
Delimitation of Wards
for the
2021
Local Government Elections
mdb
municipal demarcation board
Legend
Local Municipalities
Voting Districts
Voting Stations
National Roads
Ward Boundary

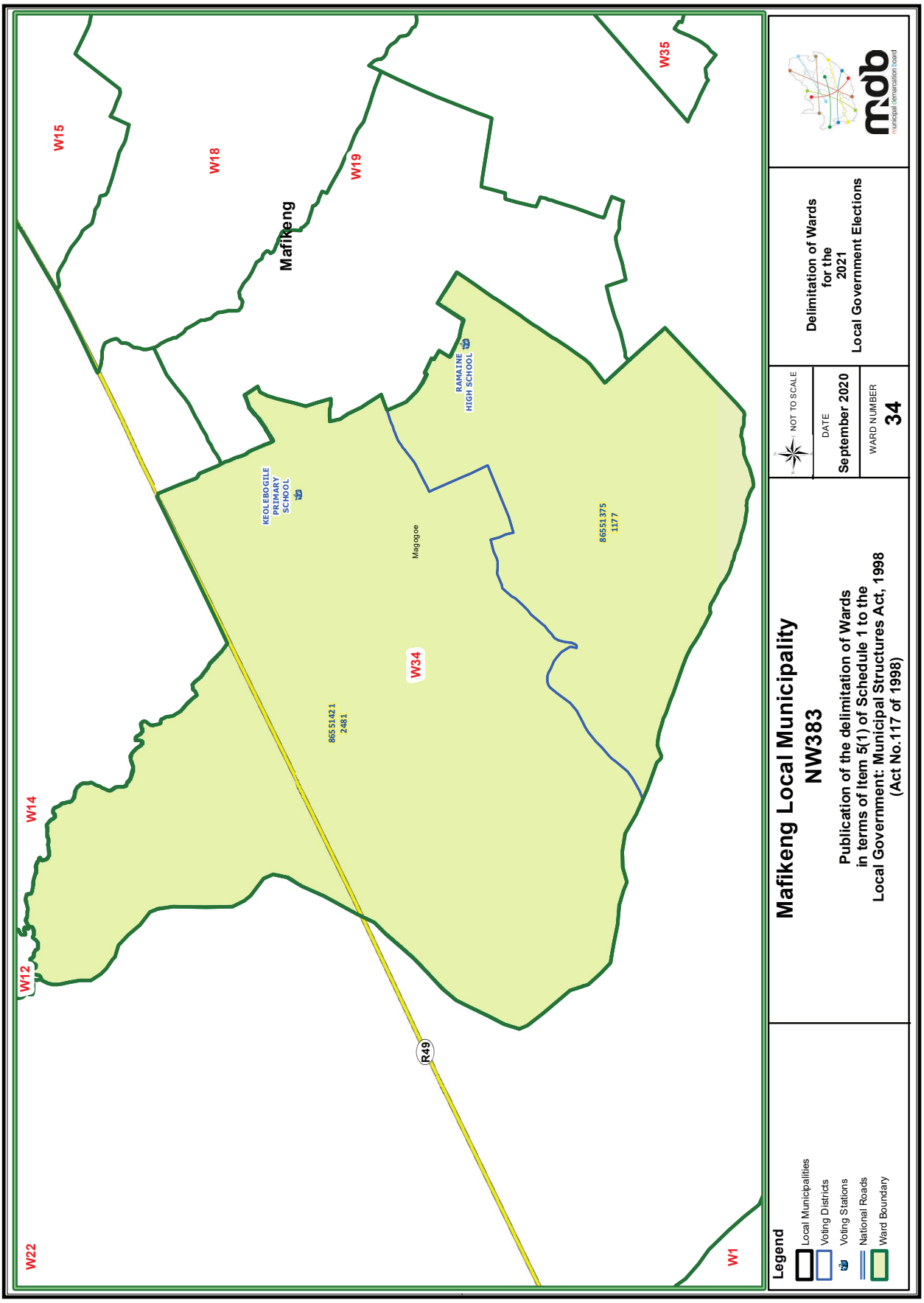
W15
W18
W19
W35
Mafikeng
RAMAINE HIGH SCHOOL
KEOLEBOGILE PRIMARY SCHOOL
Magogoe
86551375 1177
86551421 2481
W34
W14
W12
W22
W1
R49
Legend
Local Municipalities
Voting Districts
Voting Stations
National Roads
Ward Boundary
Mafikeng Local Municipality
NW383
Publication of the delimitation of Wards in terms of Item 5(1) of Schedule 1 to the Local Government: Municipal Structures Act, 1998 (Act No.117 of 1998)
NOT TO SCALE
DATE
September 2020
WARD NUMBER
34
Delimitation of Wards for the 2021 Local Government Elections
municipal demarcation board

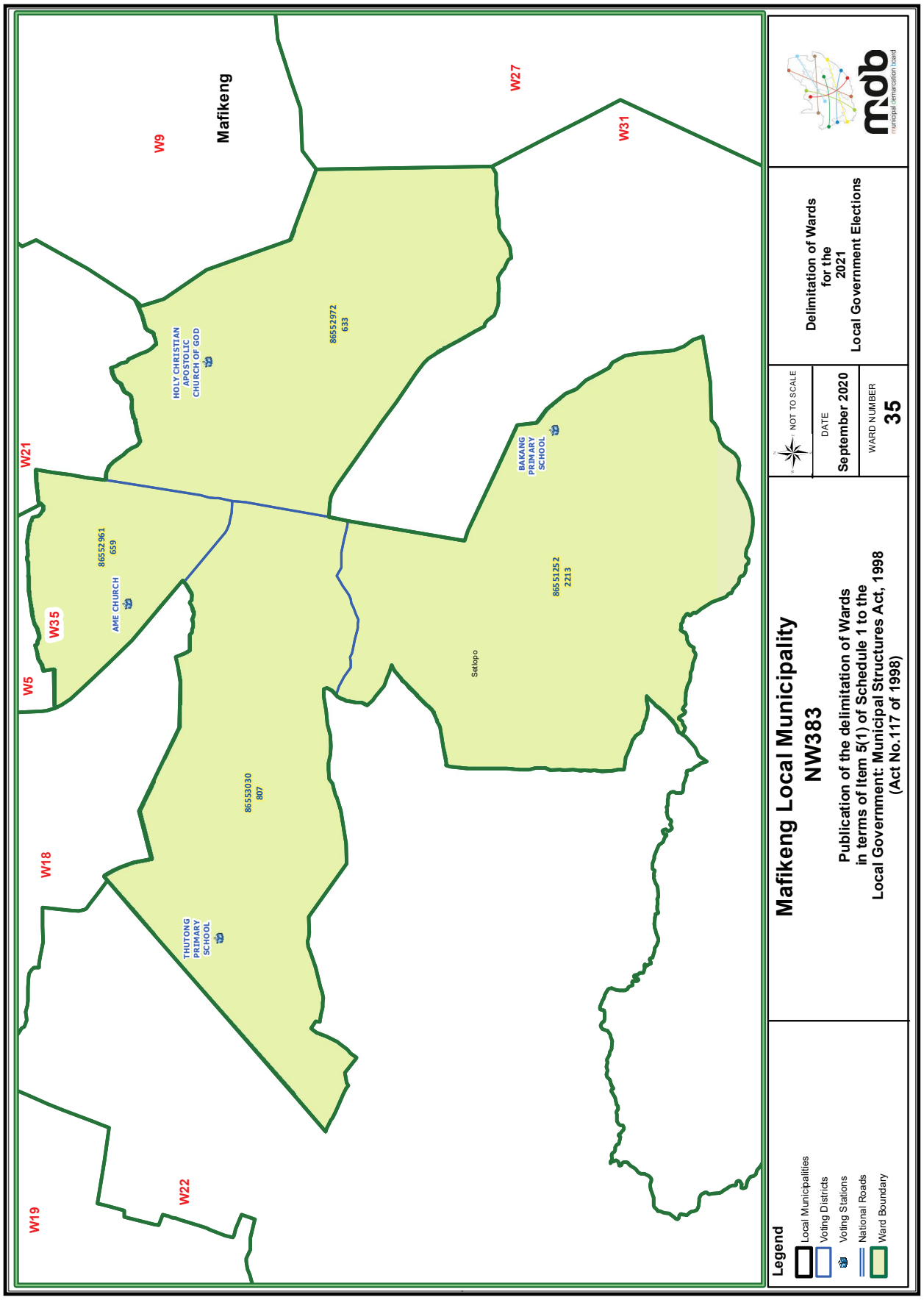
Mafikeng
W9
W27
W31
W21
W35
W5
W18
W19
W22
HOLY CHRISTIAN APOSTOLIC CHURCH OF GOD
86552972 633
AME CHURCH
86552961 659
BAKANG PRIMARY SCHOOL
86551252 2213
Setlopo
THUTONG PRIMARY SCHOOL
86553030 807
Legend
Local Municipalities
Voting Districts
Voting Stations
National Roads
Ward Boundary
Mafikeng Local Municipality
NW383
Publication of the delimitation of Wards in terms of Item 5(1) of Schedule 1 to the Local Government: Municipal Structures Act, 1998 (Act No.117 of 1998)
NOT TO SCALE
DATE
September 2020
WARD NUMBER
35
Delimitation of Wards for the 2021 Local Government Elections
municipal demarcation board

NORTH WEST PROVINCE

GENERAL NOTICE

MUNICIPAL DEMARCATION BOARD : DELIMITATION OF MUNICIPAL WARDS IN TERMS OF THE LOCAL GOVERNMENT : MUNICIPAL STRUCTURES ACT, 1998.

Ditsobotla Local Municipality

NW384

In terms of Item 5 (1) of Schedule 1 to the Local Government: Municipal Structures Act, 1998 (Act No. 117 of 1998) (the Act) the Municipal Demarcation Board hereby publishes its delimitation of wards for the above-mentioned municipality. Particulars of the delimitation are listed in the Schedule.

In terms of Item 5 (2) of Schedule 1 to the Act, any person aggrieved by the delimitation may, within 14 days of publication of this notice, submit objections in writing to:

The Municipal Demarcation Board
Private Bag X123
Centurion
0046

Fax: 086 5248643
Email: registry@demarcation.org.za

The attached form MDB 5 must please be used to object. The form is also available on www.demarcation.org.za.

MR THABO MANYONI
CHAIRPERSON: MUNICIPAL DEMARCATION BOARD

In terms of section 18(3) of the Local Government: Municipal Structures Act, 1998 (Act 117 of 1998), the MEC responsible for local government has determined that the municipal council consists of **39** councillors.

After having consulted the Independent Electoral Commission, The Municipal Demarcation Board has delimited the municipality into **20** wards in terms of Schedule 1 of the Act.

The number of registered voters in each ward does not vary by more than fifteen percent from the norm. The norm was determined by dividing the total number of voters on the municipal segment of the national common voters roll, namely **70157** voters on 5 March 2019, by the number of wards in the municipality.

The schedule for each ward and a map of each ward is attached. In case of a discrepancy between the map and this schedule, the map will prevail. In case of a discrepancy between the map and this schedule, the map will prevail.

The ward numbers, the voting districts and voting stations in each ward, and the number of voters are as follows:

SCHEDULE

Ward 1 comprises of a total of 2988 **registered voters.**

MIN VOTERS 2981 **NORM** 3507 **MAX VOTERS** 4033

VOTING DISTRICT No.	VOTING STATION NAME	NUMBER OF VOTERS	SPLIT VD
86554042	GOODNEWS CRECHE	137	
86554334	THABO MPEMPE PRIMARY SCHOOL	94	Y
86580377	DITSOBOTLA PRIMARY SCHOOL	392	
86550903	DUDFIELD PRIMARY SCHOOL	283	
86580276	PHATSIMA PRIMARY SCHOOL	523	
86554031	N.G KERK IN AFRICA	130	
86580131	GAETSHO HIGH SCHOOL	1429	

Ward 2 comprises of a total of 3055 **registered voters.**

MIN VOTERS 2981 **NORM** 3507 **MAX VOTERS** 4033

VOTING DISTRICT No.	VOTING STATION NAME	NUMBER OF VOTERS	SPLIT VD
86580052	GEREFORMEERDE KERK	1192	
86580063	JM LEKGETHA HIGH SCHOOL	1453	
86580197	SHURKRAN PRIMARY SCHOOL	410	

Ward 3 comprises of a total of 3660 **registered voters.**

MIN VOTERS 2981 **NORM** 3507 **MAX VOTERS** 4033

VOTING DISTRICT No.	VOTING STATION NAME	NUMBER OF VOTERS	SPLIT VD
86554334	THABO MPEMPE PRIMARY SCHOOL	1500	Y
86553186	THE HOLY CHURCH OF GOD	2160	

Ward 4 comprises of a total of 3580 **registered voters.**

MIN VOTERS 2981 **NORM** 3507 **MAX VOTERS** 4033

VOTING DISTRICT No.	VOTING STATION NAME	NUMBER OF VOTERS	SPLIT VD
86580300	BLYDEVILLE MIDDELBARE SKOOL	858	
86580322	GENERAL APOSTOLIC CHURCH IN SA	1248	
86580142	NG KERK BLYDEVILLE	1474	

Ward 5 comprises of a total of 3755 **registered voters.**

MIN VOTERS 2981 **NORM** 3507 **MAX VOTERS** 4033

VOTING DISTRICT No.	VOTING STATION NAME	NUMBER OF VOTERS	SPLIT VD
86550914	RAPOO PRIMARY SCHOOL	399	
86580164	PENTECOSTAL HOLLINESS KINGDOM ASSEMBLY CHU	994	
86580311	MK RAMPINE PRIMARY SCHOOL	959	
86552804	NAGANASENTLE PRIMARY SCHOOL	230	

86550868	MADUTU LUTHEREN CHURCH	247
86552792	TIRELO PRIMARY SCHOOL	492
86552578	PLATVLEI PRIMARY SCHOOL	434

Ward 6 comprises of a total of 3961 **registered voters.**

MIN VOTERS 2981 **NORM** 3507 **MAX VOTERS** 4033

VOTING DISTRICT No.	VOTING STATION NAME	NUMBER OF VOTERS	SPLIT VD
86553388	DOORNHOEK PRIMARY SCHOOL	393	
86580029	SONOP HALL	2167	
86580366	YUSUF DADOO PRIMARY SCHOOL	1401	

Ward 7 comprises of a total of 3701 **registered voters.**

MIN VOTERS 2981 **NORM** 3507 **MAX VOTERS** 4033

VOTING DISTRICT No.	VOTING STATION NAME	NUMBER OF VOTERS	SPLIT VD
86550420	MANANA PRIMARY SCHOOL	547	Y
86580018	LICHTENBURG TOWN HALL	1447	
86580209	LAFARGE HALL	168	
86580287	LICHTENBURG AFRIKAANSE LAERSKOOL	598	
86580298	LICHTENBURG ENGLISH PRIMARY SCHOOL	941	

Ward 8 comprises of a total of 3487 **registered voters.**

MIN VOTERS 2981 **NORM** 3507 **MAX VOTERS** 4033

VOTING DISTRICT No.	VOTING STATION NAME	NUMBER OF VOTERS	SPLIT VD
86580030	DINGAKE PRIMARY SCHOOL	1175	
86580153	DIRELANG PRE - SCHOOL	1203	
86580221	THUTO KE LESEDI PRE-SCHOOL	978	
86550947	MODISAKGOMO FARM SCHOOL	131	

Ward 9 comprises of a total of 3996 **registered voters.**

MIN VOTERS 2981 **NORM** 3507 **MAX VOTERS** 4033

VOTING DISTRICT No.	VOTING STATION NAME	NUMBER OF VOTERS	SPLIT VD
86580333	ITSOSENG HEALTH CENTRE	394	
86580344	LORE PRIMARY SCHOOL	281	
86580254	MOHLATSWA PRIMARY SCHOOL	851	
86580232	YOUTH CENTRE	486	
86580175	ITSOSENG MUNICIPAL OFFICES	889	
86580074	BAITSHOKI HIGH SCHOOL	1095	

Ward 10 comprises of a total of 4003 **registered voters.**

MIN VOTERS 2981 **NORM** 3507 **MAX VOTERS** 4033

VOTING DISTRICT No.	VOTING STATION NAME	NUMBER OF VOTERS	SPLIT VD
86580108	HANDY CRAFT CENTRE	598	
86580120	AME CHURCH ITSOSENG	738	
86580186	REGOLOTSWE HIGH SCHOOL	756	
86580355	METHODIST CHURCH ITSOSENG	226	
86580265	ASSEMBLIES OF GOD	500	Y
86580085	BOITEKO PRIMARY SCHOOL	1185	

Ward 11 comprises of a total of 3370 **registered voters.**

MIN VOTERS 2981 **NORM** 3507 **MAX VOTERS** 4033

VOTING DISTRICT No.	VOTING STATION NAME	NUMBER OF VOTERS	SPLIT VD
86580265	ASSEMBLIES OF GOD	355	Y
86580041	SHEILA MULTIPURPOSE HALL	840	
86580119	TSWELELOPELE HIGH SCHOOL	923	
86580210	PONELE-PELE PRIMARY SCHOOL	1252	

Ward 12 comprises of a total of 3370 **registered voters.**

MIN VOTERS 2981 **NORM** 3507 **MAX VOTERS** 4033

VOTING DISTRICT No.	VOTING STATION NAME	NUMBER OF VOTERS	SPLIT VD
86552602	MAKGWE PRIMARY SCHOOL	1056	
86552624	BODIBE TRIBAL OFFICES	1247	
86553939	EL ELYON MINISTRIES	313	
86554356	AME CHURCH BODIBE	365	
86553603	TLAMELO PRIMARY SCHOOL	109	
86550723	BALUBANK PRIMARY SCHOOL.	280	

Ward 13 comprises of a total of 3468 **registered voters.**

MIN VOTERS 2981 **NORM** 3507 **MAX VOTERS** 4033

VOTING DISTRICT No.	VOTING STATION NAME	NUMBER OF VOTERS	SPLIT VD
86554345	MOKAKANA PRIMARY SCHOOL	363	
86552613	METHODIST CHURCH BODIBE	1328	
86553210	ST JOHN CHURCH	744	Y
86553377	BAFUNDI DISCIPLE CHURCH	281	
86553647	ST JUDAS CHURCH	752	

Ward 14 comprises of a total of 2981 **registered voters.**

MIN VOTERS 2981 **NORM** 3507 **MAX VOTERS** 4033

VOTING DISTRICT No.	VOTING STATION NAME	NUMBER OF VOTERS	SPLIT VD
86554367	MALOKA GENERAL DEALER	125	
86553636	NG KERK BODIBE	306	
86552646	E.H. MOGASE PRIMARY SCHOOL	1255	
86552815	MIKE`S SUPERMARKET	604	
86553210	ST JOHN CHURCH	99	Y
86553209	MMUAGABO PRIMARY SCHOOL	592	

Ward 15 comprises of a total of 3976 **registered voters.**

MIN VOTERS 2981 **NORM** 3507 **MAX VOTERS** 4033

VOTING DISTRICT No.	VOTING STATION NAME	NUMBER OF VOTERS	SPLIT VD
86560027	COLIGNY HOERSKOOL	1308	
86560049	EXTENTION 06 SHOP	1174	
86560016	NG KERK TLHABOLOGANG	1494	

Ward 16 comprises of a total of 3032 **registered voters.**

MIN VOTERS 2981 **NORM** 3507 **MAX VOTERS** 4033

VOTING DISTRICT No.	VOTING STATION NAME	NUMBER OF VOTERS	SPLIT VD
86553917	MALOGAGA WINKEL /SHOP	134	
86550408	TREASURE TROVE PRIMARY SCHOOL	1150	
86550385	CARLISONIA PRIMARY SCHOOL	541	
86550363	SOMMERPLAAS WINKEL	283	
86580243	GREEFSLAAGTES FARM (TENT)	208	
86550431	GRASFONTEIN COMMUNITY HALL	716	

Ward 17 comprises of a total of 2984 **registered voters.**

MIN VOTERS 2981 **NORM** 3507 **MAX VOTERS** 4033

VOTING DISTRICT No.	VOTING STATION NAME	NUMBER OF VOTERS	SPLIT VD
86553399	KONOPO TRIBAL OFFICE	171	
86992419	RUTA-BANA PRIMARY SCHOOL	130	
86990709	VLAKPAN LAERSKOOL	298	
86992598	LIEBENBERG SLATE	174	
86553692	BATLOUNG CPA	376	
86553625	NG KERK	88	
86550846	BETHEL-MONAMALADI PRIMARY SCHOOL	248	

86550453	PHOLOSO PRIMARY SCHOOL	210	
86550442	UNITING REFORMED CHURCH	124	
86550396	VERENIGDE GEREFORMEERDE KERK	243	
86550420	MANANA PRIMARY SCHOOL	10	Y
86550879	KOGODIMO PRIMARY SCHOOL	179	
86550419	GAMOTLATLA COMMUNITY HALL	733	

Ward 18 comprises of a total of 3924 **registered voters.**

MIN VOTERS 2981 **NORM** 3507 **MAX VOTERS** 4033

VOTING DISTRICT No.	VOTING STATION NAME	NUMBER OF VOTERS	SPLIT VD
86554378	SCOTLAND EXTENTION 8 TENT	527	
86553658	REBONEILWE SECONDARY SCHOOL	1424	
86553838	BOITSHEPO CRECHE	514	
86560038	MORE HIGH SCHOOL	1459	

Ward 19 comprises of a total of 3255 **registered voters.**

MIN VOTERS 2981 **NORM** 3507 **MAX VOTERS** 4033

VOTING DISTRICT No.	VOTING STATION NAME	NUMBER OF VOTERS	SPLIT VD
86550925	RRAPOO PRIMARY SCHOOL.	556	
86553669	TWELVE APOSTOLIC CHURCH	264	
86552635	MOTLHAKU PRIMARY SCHOOL	820	
86552590	MOTSWAISO PRIMARY SCHOOL	488	
86550936	METHODIST CHURCH OF SA	996	
86550958	ZOETMELKSVALLEI SKOOL	131	

Ward 20 comprises of a total of 3611 **registered voters.**

MIN VOTERS 2981 **NORM** 3507 **MAX VOTERS** 4033

VOTING DISTRICT No.	VOTING STATION NAME	NUMBER OF VOTERS	SPLIT VD
86550970	GAMALOKA TRIBAL OFFICE	464	
86553827	SYFERFONTEIN HALL	202	
86630014	KGOKE LESABE HIGH SCHOOL	1641	
86630025	METHODIST CHURCH BIESIESVLEI	1304	

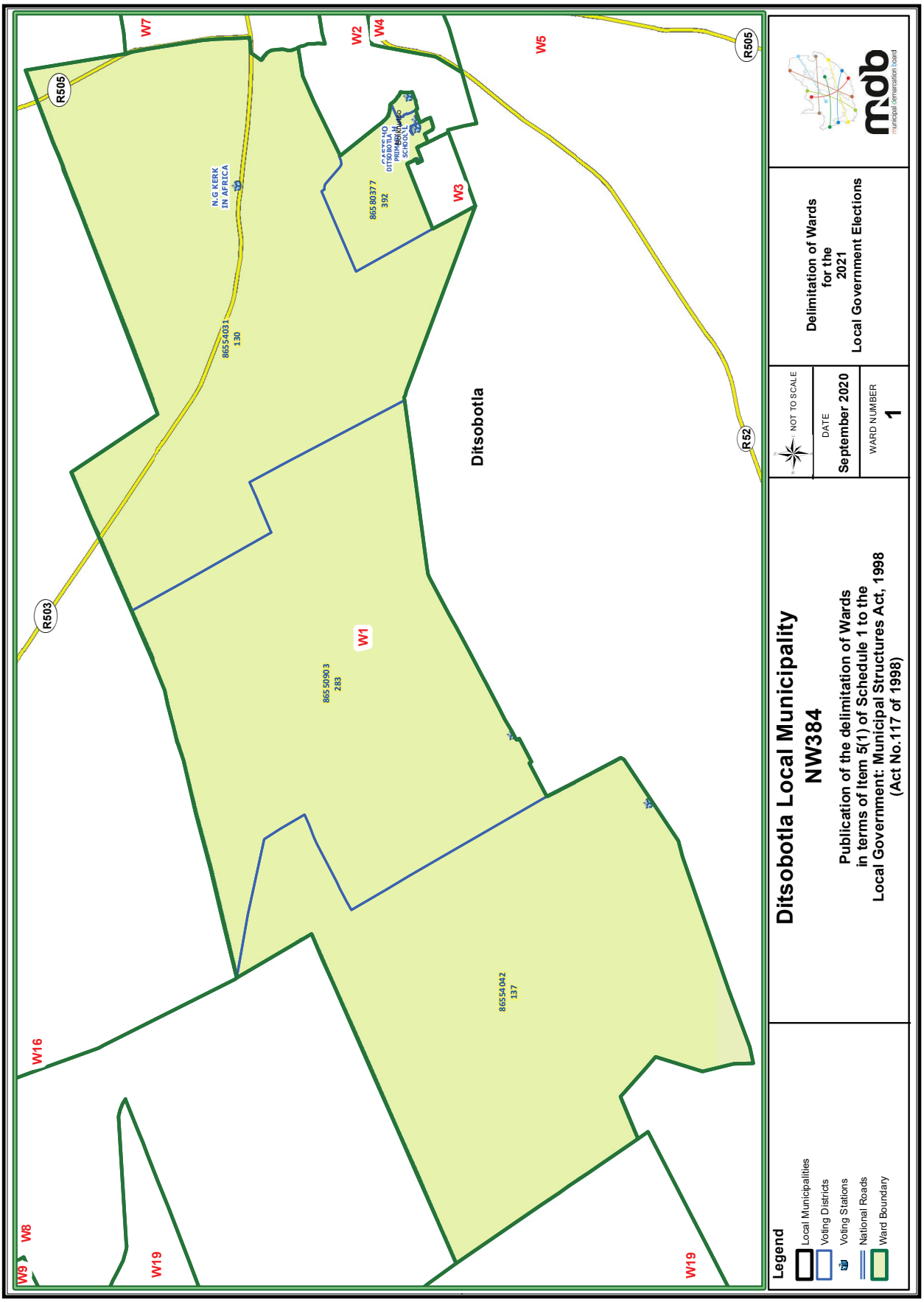
Ditsobotla
W1
W2
W3
W4
W5
W7
W8
W9
W16
W19
R505
R503
R52
N.G KERK IN AFRICA
86554031 130
86550903 283
86554042 137
86580377 392
Legend
Local Municipalities
Voting Districts
Voting Stations
National Roads
Ward Boundary
Ditsobotla Local Municipality
NW384
Publication of the delimitation of Wards in terms of Item 5(1) of Schedule 1 to the Local Government: Municipal Structures Act, 1998 (Act No.117 of 1998)
NOT TO SCALE
DATE
September 2020
WARD NUMBER
1
Delimitation of Wards for the 2021 Local Government Elections
mdb
municipal demarcation board

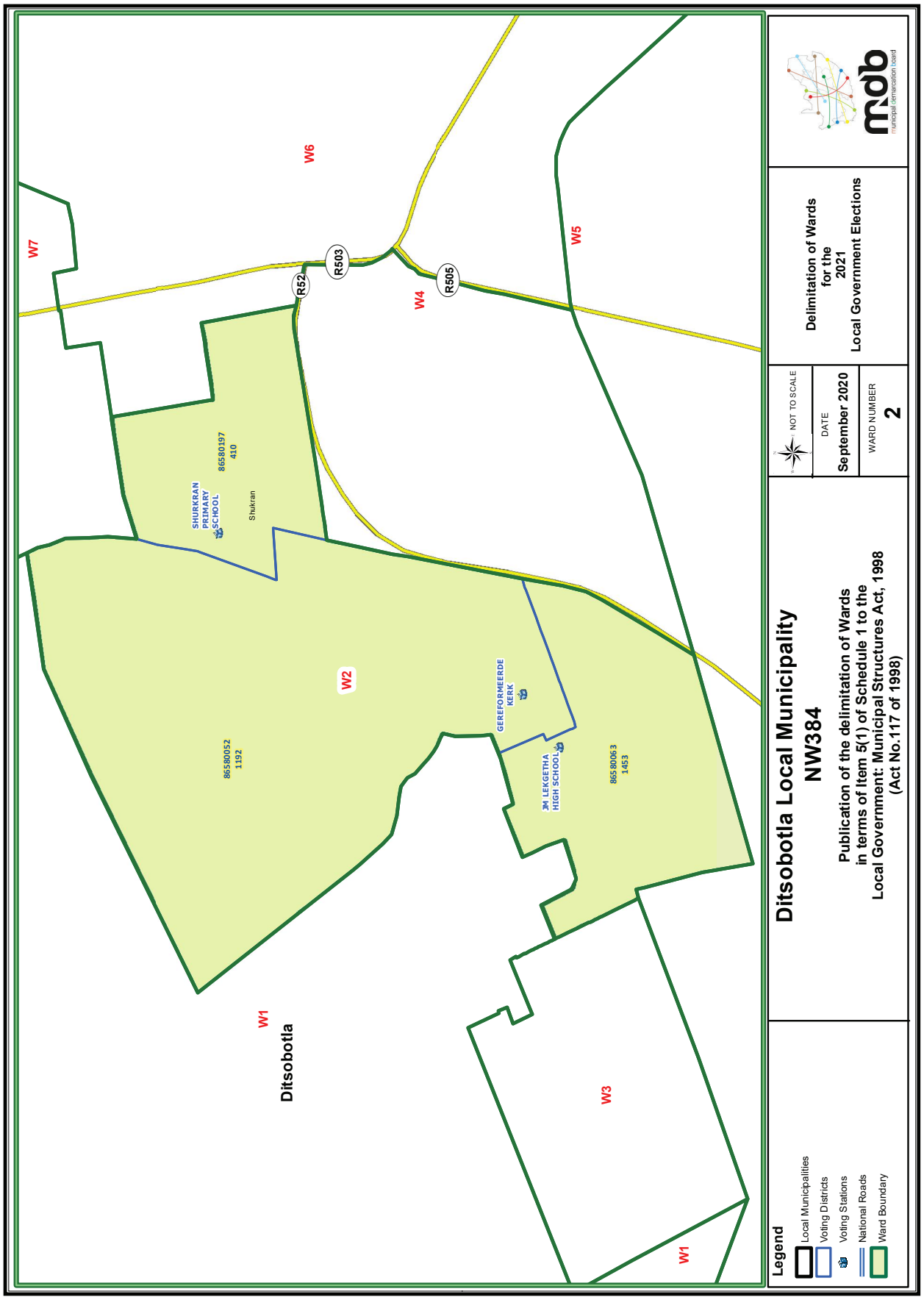
Ditsobotla Local Municipality
NW384
Publication of the delimitation of Wards in terms of Item 5(1) of Schedule 1 to the Local Government: Municipal Structures Act, 1998 (Act No.117 of 1998)
NOT TO SCALE
DATE
September 2020
WARD NUMBER
2
Delimitation of Wards for the 2021 Local Government Elections
municipal demarcation board
Legend
Local Municipalities
Voting Districts
Voting Stations
National Roads
Ward Boundary
Ditsobotla
W1
W2
W3
W4
W5
W6
W7
R52
R503
R505
SHURKRAN PRIMARY SCHOOL
86580197 410
Shukran
GEREFORMEERDE KERK
JM LEKGETHA HIGH SCHOOL
86580052 1192
86580063 1453

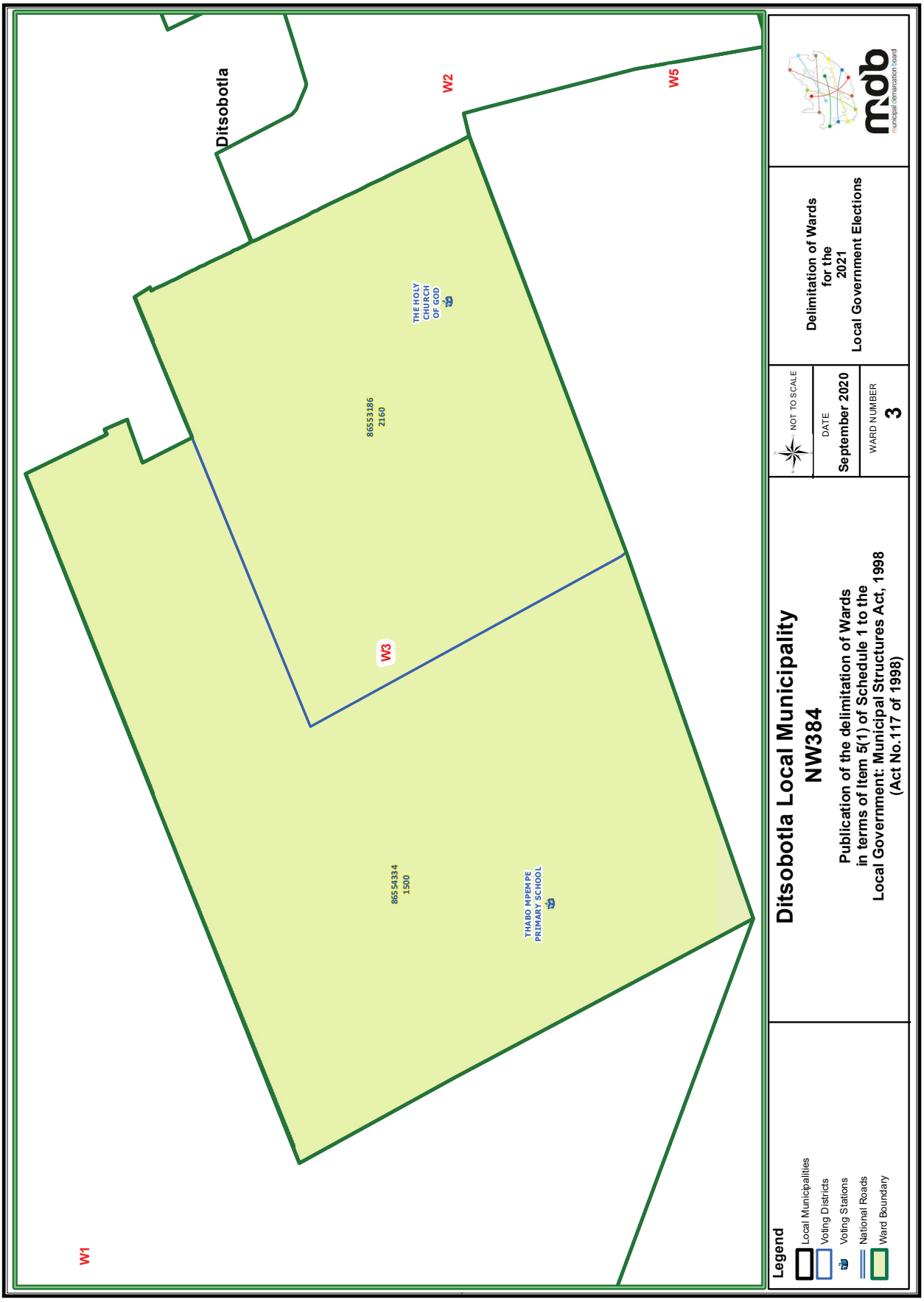
Ditsobotla
W1
W2
W3
W5
THE HOLY CHURCH OF GOD
86553186
2160
86554334
1500
THABO MPEMPE PRIMARY SCHOOL
Legend
Local Municipalities
Voting Districts
Voting Stations
National Roads
Ward Boundary
Ditsobotla Local Municipality
NW384
Publication of the delimitation of Wards in terms of Item 5(1) of Schedule 1 to the Local Government: Municipal Structures Act, 1998 (Act No.117 of 1998)
NOT TO SCALE
DATE
September 2020
WARD NUMBER
3
Delimitation of Wards for the 2021 Local Government Elections
mdb
municipal demarcation board

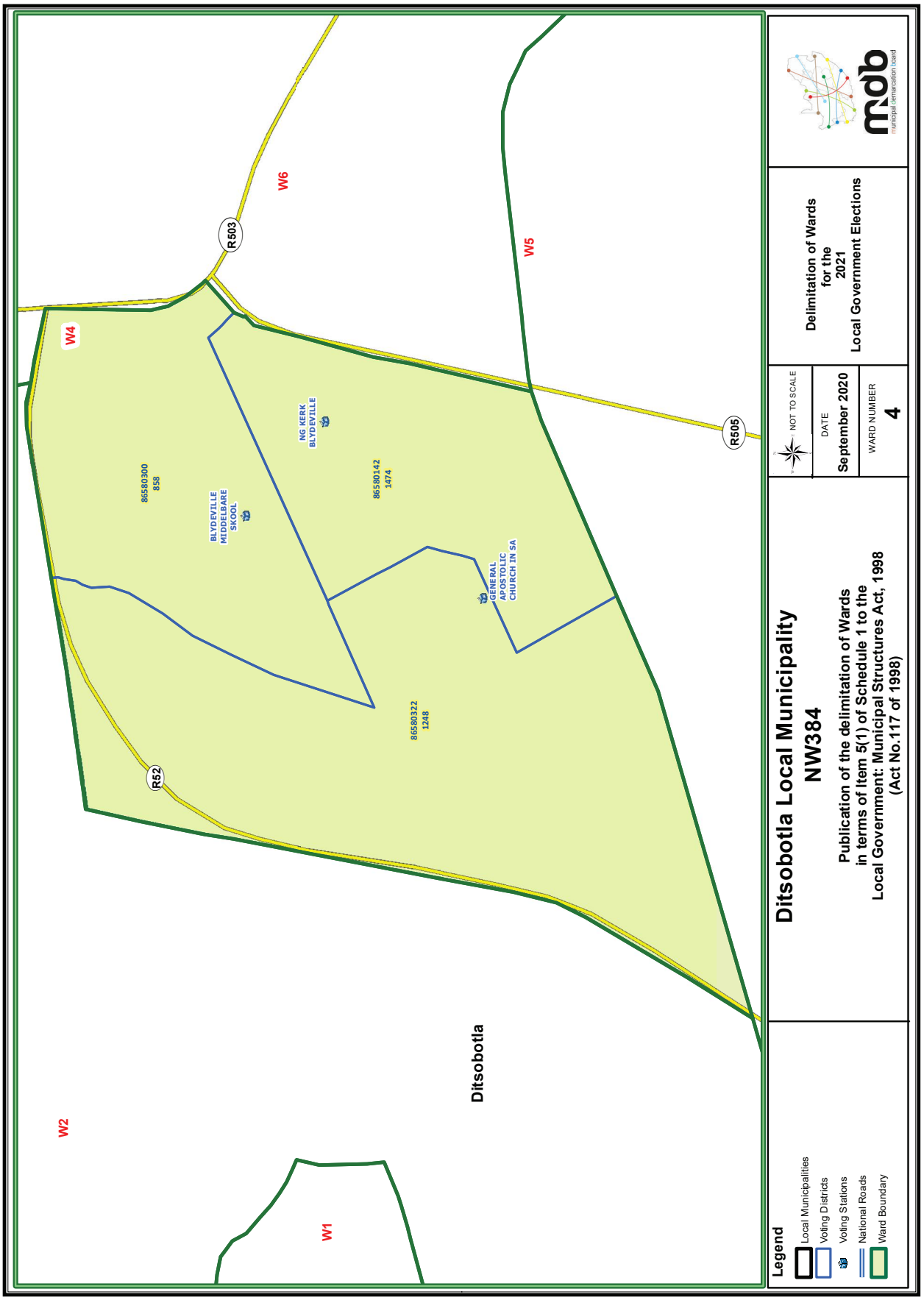
W1
W2
W4
W5
W6
R503
R505
R52
Ditsobotla
86580300
858
BLYDEVILLE
MIDDELBARE
SKOOL
NG KERK
BLYDEVILLE
86580142
1474
GENERAL
APOSTOLIC
CHURCH IN SA
86580322
1248
Legend
Local Municipalities
Voting Districts
Voting Stations
National Roads
Ward Boundary
Ditsobotla Local Municipality
NW384
Publication of the delimitation of Wards
in terms of Item 5(1) of Schedule 1 to the
Local Government: Municipal Structures Act, 1998
(Act No.117 of 1998)
NOT TO SCALE
DATE
September 2020
WARD NUMBER
4
Delimitation of Wards
for the
2021
Local Government Elections
municipal demarcation board

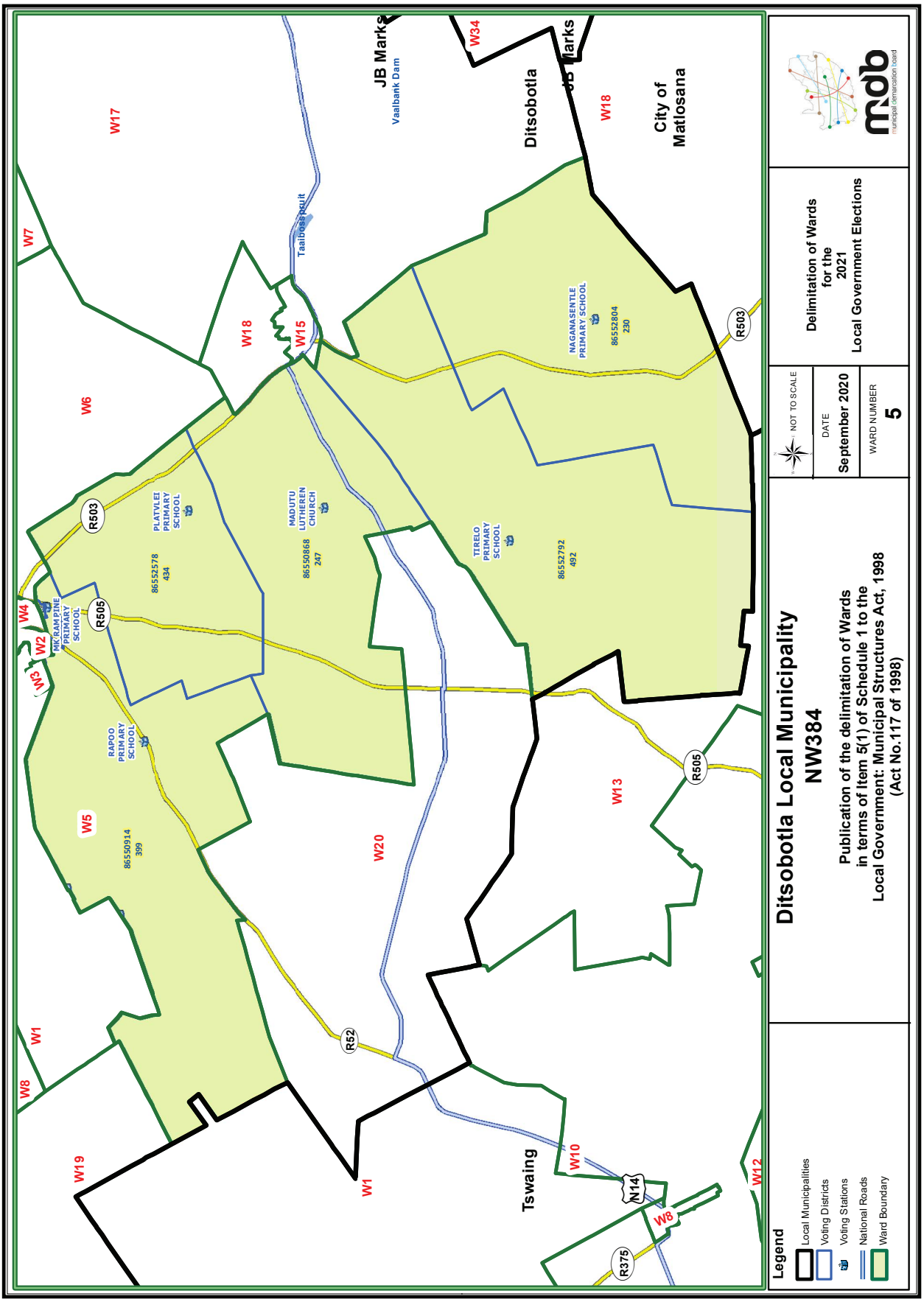
Ditsobotla Local Municipality
NW384
Publication of the delimitation of Wards in terms of Item 5(1) of Schedule 1 to the Local Government: Municipal Structures Act, 1998 (Act No.117 of 1998)
NOT TO SCALE
DATE
September 2020
WARD NUMBER
5
Delimitation of Wards for the 2021 Local Government Elections
mdb
municipal demarcation board
Legend
Local Municipalities
Voting Districts
Voting Stations
National Roads
Ward Boundary
JB Marks
Vaalbank Dam
Ditsobotla
City of Matlosana
Tswaing
Taaibosspruit
W1
W2
W3
W4
W5
W6
W7
W8
W10
W12
W13
W15
W17
W18
W19
W20
W34
R503
R505
R52
N14
R375
MK RAMPINE PRIMARY SCHOOL
RAPOO PRIMARY SCHOOL
86550914
399
PLATYLEI PRIMARY SCHOOL
86552578
434
MADUTU LUTHEREN CHURCH
86550868
247
TIRELO PRIMARY SCHOOL
86552792
492
NAGANASENTLE PRIMARY SCHOOL
8652804
230

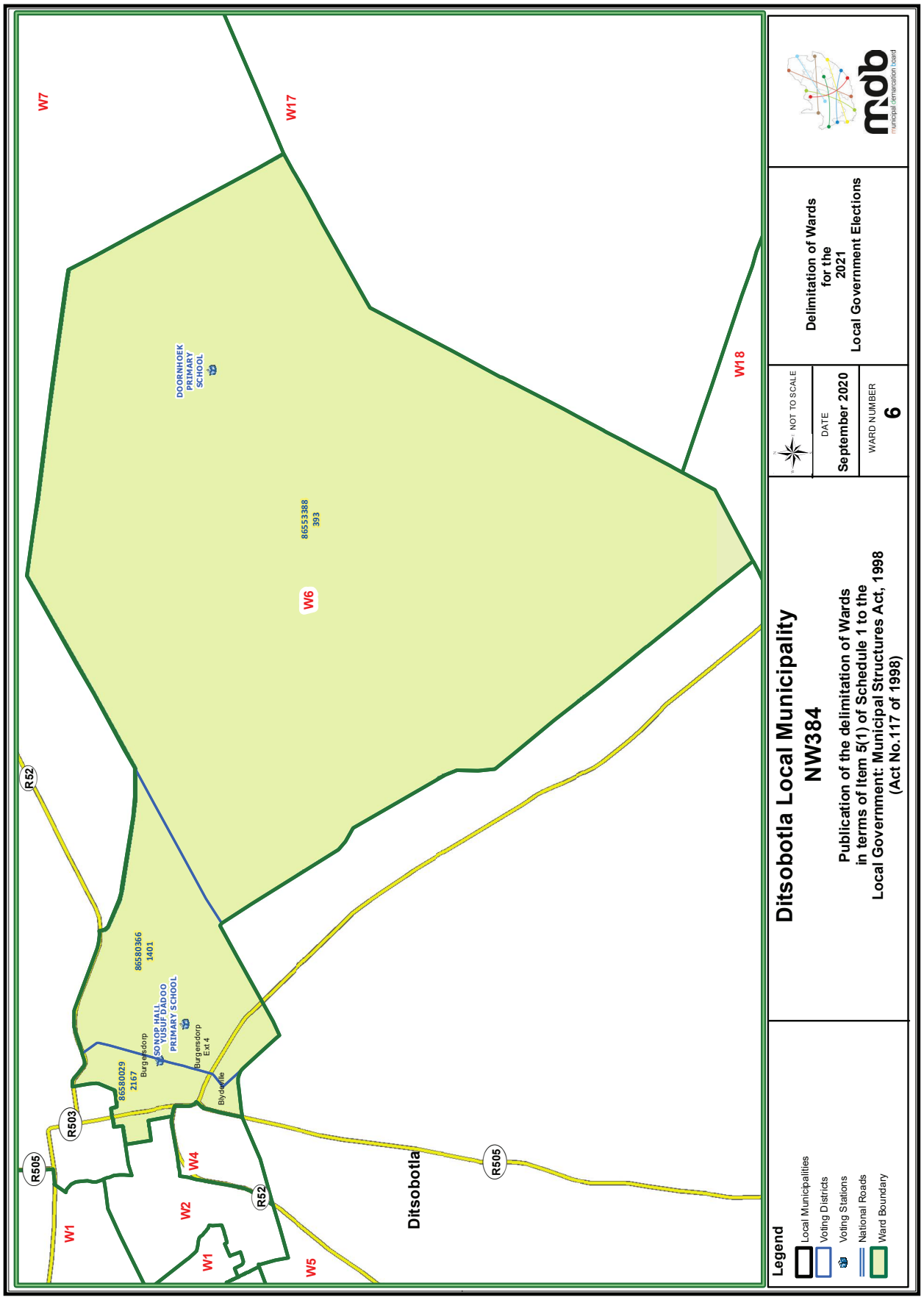
W7
W17
W18
W6
W1
W2
W4
W5
R52
R503
R505
Ditsobotla
DOORNHOEK PRIMARY SCHOOL
SONOP HALL YUSUF DADOO PRIMARY SCHOOL
86553388
393
86580366
1401
86580029
2167
Burgersdorp
Burgersdorp Ext 4
Blydeville
Legend
Local Municipalities
Voting Districts
Voting Stations
National Roads
Ward Boundary
Ditsobotla Local Municipality
NW384
Publication of the delimitation of Wards in terms of Item 5(1) of Schedule 1 to the Local Government: Municipal Structures Act, 1998 (Act No.117 of 1998)
NOT TO SCALE
DATE
September 2020
WARD NUMBER
6
Delimitation of Wards for the 2021 Local Government Elections
municipal demarcation board

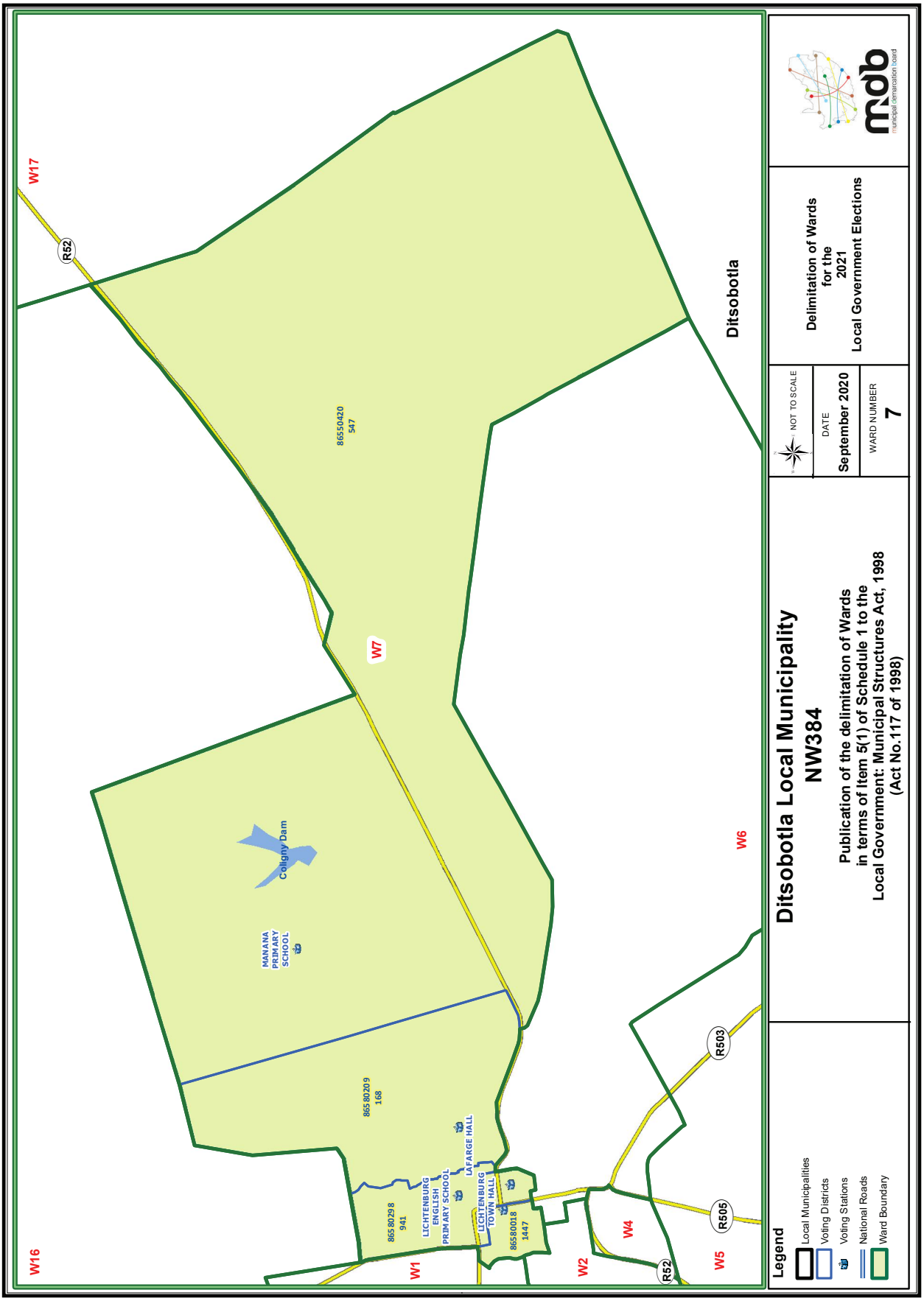
Ditsobotla Local Municipality
NW384
Publication of the delimitation of Wards in terms of Item 5(1) of Schedule 1 to the Local Government: Municipal Structures Act, 1998 (Act No.117 of 1998)
NOT TO SCALE
DATE
September 2020
WARD NUMBER
7
Delimitation of Wards for the 2021 Local Government Elections
mdb
municipal demarcation board
Legend
Local Municipalities
Voting Districts
Voting Stations
National Roads
Ward Boundary
Ditsobotla
W1
W2
W4
W5
W6
W7
W16
W17
R52
R503
R505
MANANA PRIMARY SCHOOL
Colligny Dam
LICHTENBURG ENGLISH PRIMARY SCHOOL
LICHTENBURG TOWN HALL
LAFARGE HALL
86550420 547
86580209 168
86580298 941
86580018 1447

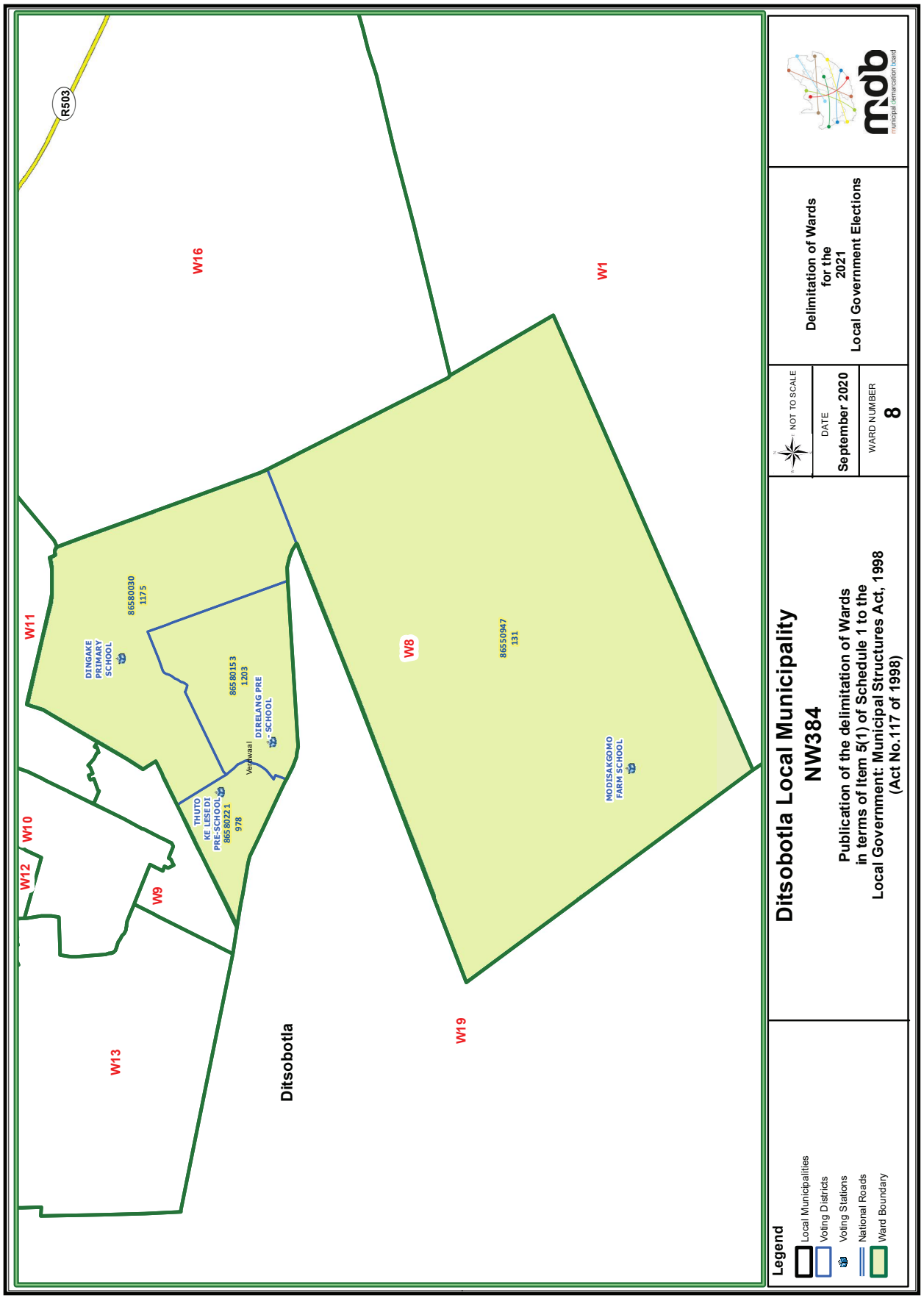
R503
W16
W1
W11
W8
W10
W12
W9
W13
W19
Ditsobotla
DINGAKE PRIMARY SCHOOL
86580030 1175
86580153 1203
DIRELANG PRE - SCHOOL
Vaalwaal
THUTO KE LESEDI PRE-SCHOOL
865 80221 978
86550947 131
MODISAKGOMO FARM SCHOOL
Legend
Local Municipalities
Voting Districts
Voting Stations
National Roads
Ward Boundary
Ditsobotla Local Municipality
NW384
Publication of the delimitation of Wards in terms of Item 5(1) of Schedule 1 to the Local Government: Municipal Structures Act, 1998 (Act No.117 of 1998)
NOT TO SCALE
DATE
September 2020
WARD NUMBER
8
Delimitation of Wards for the 2021 Local Government Elections
municipal demarcation board

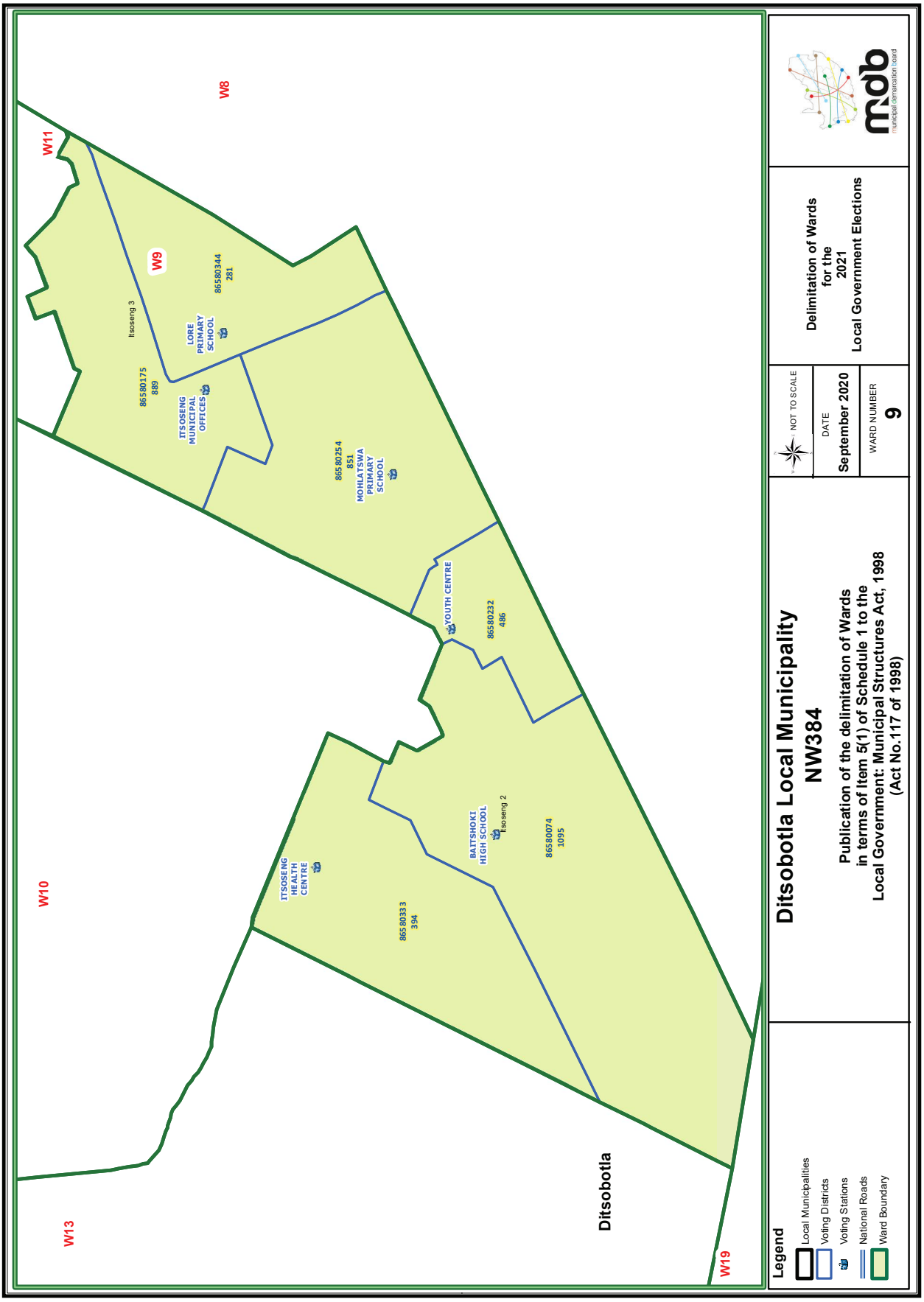
W8
W11
W9
Itsoseng 3
86580344
281
LORE
PRIMARY
SCHOOL
86580175
889
ITSOSENG
MUNICIPAL
OFFICES
86580254
851
MOHLATSWA
PRIMARY
SCHOOL
YOUTH CENTRE
86580232
486
W10
ITSOSENG
HEALTH
CENTRE
865 80333
394
BAITSHOKI
HIGH SCHOOL
Itsoseng 2
86580074
1095
Ditsobotla
W13
W19
Legend
Local Municipalities
Voting Districts
Voting Stations
National Roads
Ward Boundary
Ditsobotla Local Municipality
NW384
Publication of the delimitation of Wards
in terms of Item 5(1) of Schedule 1 to the
Local Government: Municipal Structures Act, 1998
(Act No.117 of 1998)
NOT TO SCALE
DATE
September 2020
WARD NUMBER
9
Delimitation of Wards
for the
2021
Local Government Elections
municipal demarcation board

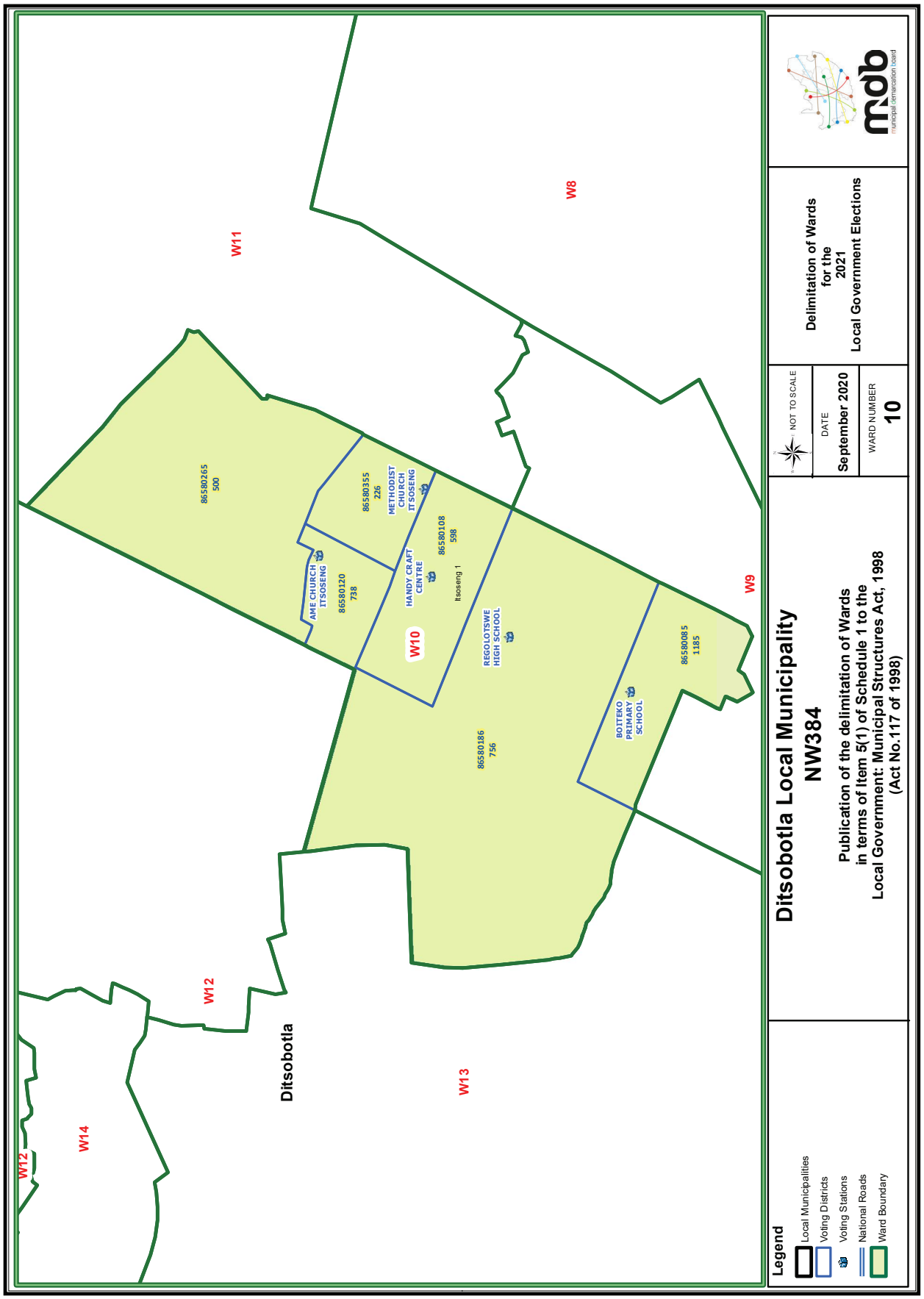
Ditsobotla Local Municipality
NW384
Publication of the delimitation of Wards in terms of Item 5(1) of Schedule 1 to the Local Government: Municipal Structures Act, 1998 (Act No.117 of 1998)
NOT TO SCALE
DATE
September 2020
WARD NUMBER
10
Delimitation of Wards for the 2021 Local Government Elections
mdb
municipal demarcation board
Legend
Local Municipalities
Voting Districts
Voting Stations
National Roads
Ward Boundary
W8
W9
W10
W11
W12
W13
W14
Ditsobotla
86580265
500
86580355
226
METHODIST CHURCH ITSOSENG
86580108
598
HANDY CRAFT CENTRE
Itsoseng 1
AME CHURCH ITSOSENG
86580120
738
REGOLOTSWE HIGH SCHOOL
86580186
756
BOITEKO PRIMARY SCHOOL
86580085
1185

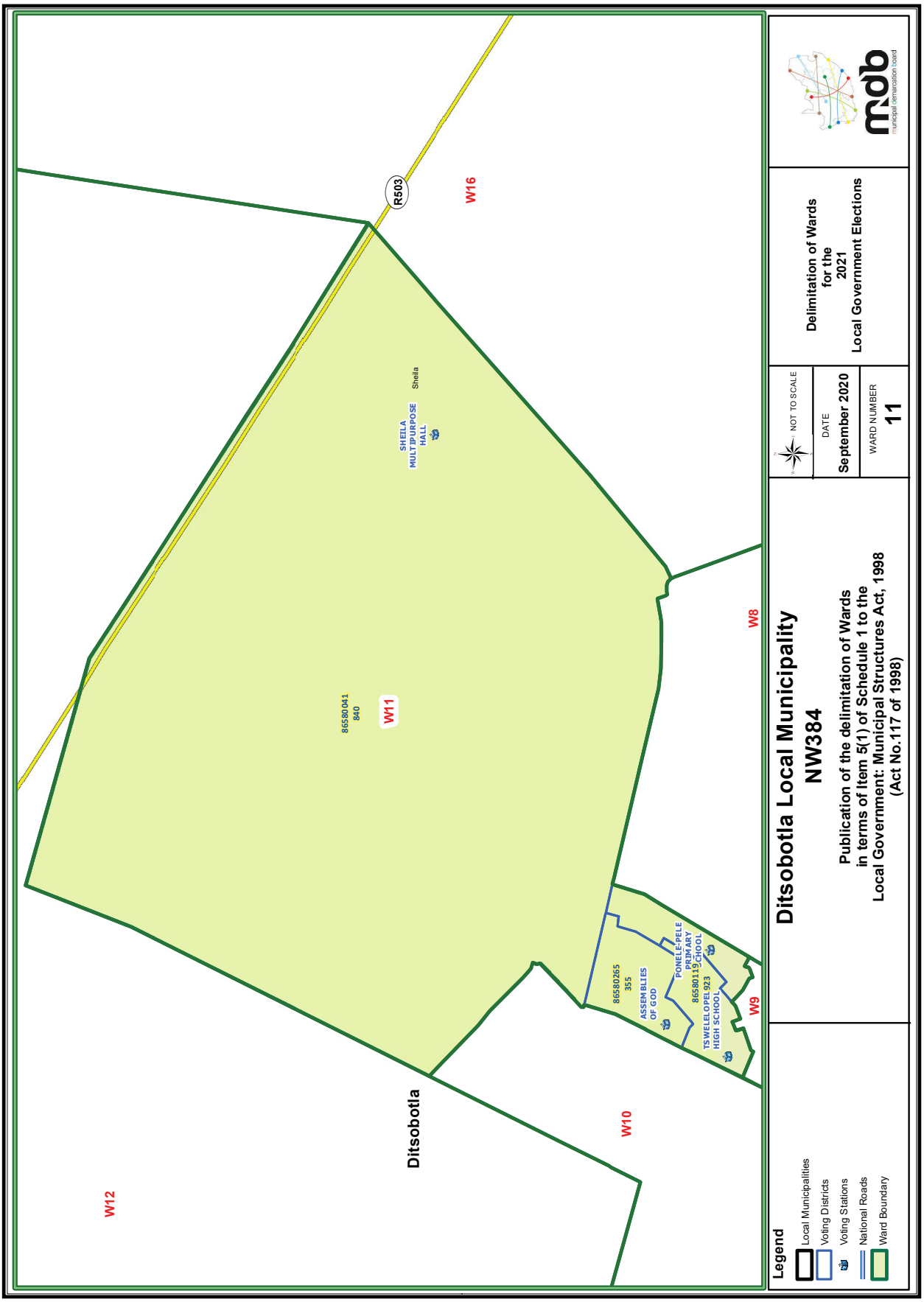
Ditsobotla Local Municipality
NW384
Publication of the delimitation of Wards in terms of Item 5(1) of Schedule 1 to the Local Government: Municipal Structures Act, 1998 (Act No.117 of 1998)
NOT TO SCALE
DATE
September 2020
WARD NUMBER
11
Delimitation of Wards for the 2021 Local Government Elections
mdb
municipal demarcation board
Legend
Local Municipalities
Voting Districts
Voting Stations
National Roads
Ward Boundary
R503
W16
W8
W9
W10
W11
W12
Ditsobotla
Sheila
SHEILA MULTIPURPOSE HALL
86580041 840
86580265 355 ASSEMBLIES OF GOD
PONELE-PELE PRIMARY SCHOOL
86580119
TSWELELOPELE 923 HIGH SCHOOL

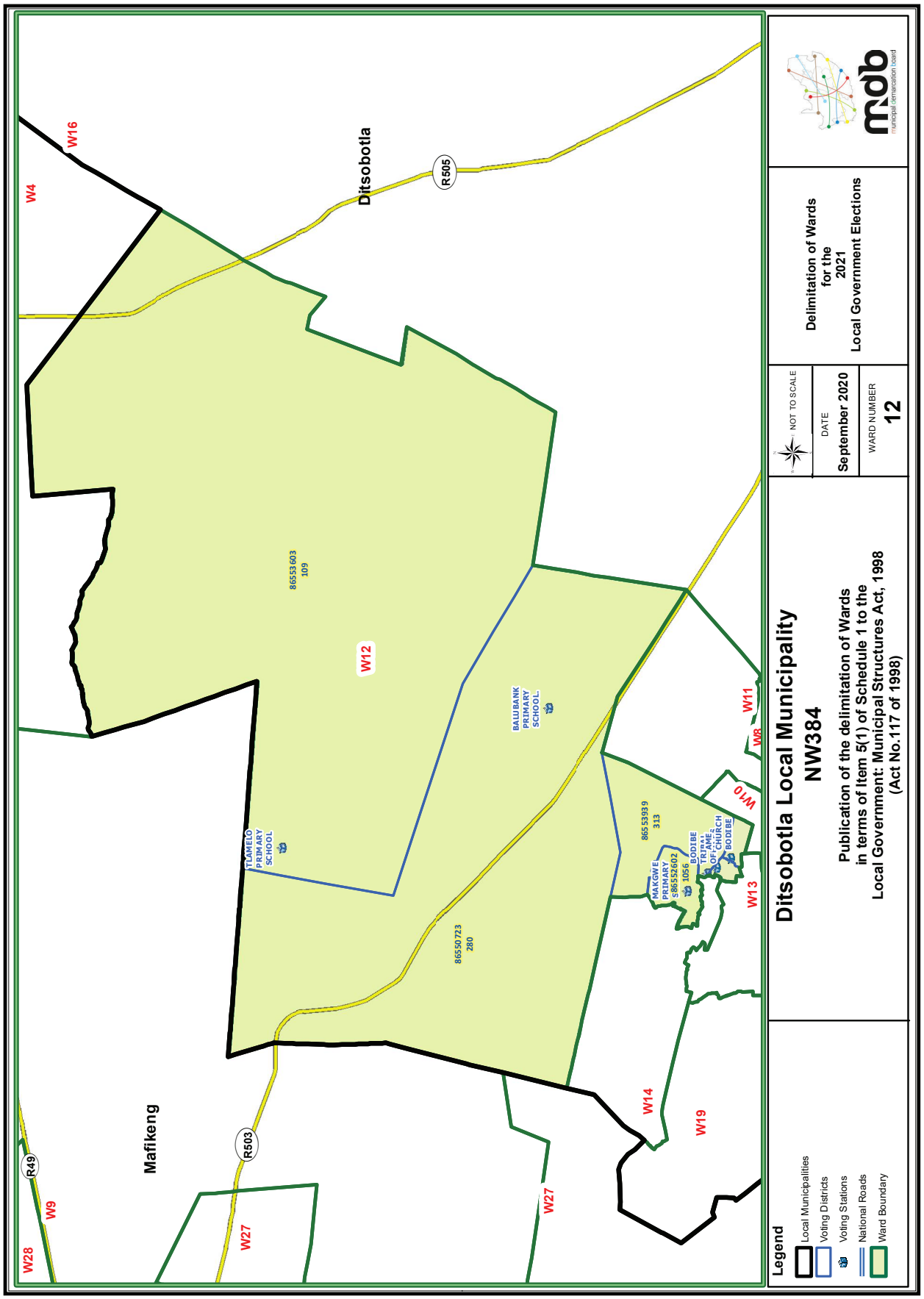
Ditsobotla Local Municipality
NW384
Publication of the delimitation of Wards
in terms of Item 5(1) of Schedule 1 to the
Local Government: Municipal Structures Act, 1998
(Act No.117 of 1998)
NOT TO SCALE
DATE
September 2020
WARD NUMBER
12
Delimitation of Wards
for the
2021
Local Government Elections
Legend
Local Municipalities
Voting Districts
Voting Stations
National Roads
Ward Boundary
Ditsobotla
Mafikeng
R505
R503
R49
W4
W16
W12
W11
W8
W10
W13
W14
W19
W27
W9
W28
86553603
109
86550723
280
86553939
313
TLAMELO PRIMARY SCHOOL
BALUBANK PRIMARY SCHOOL.
MAKGWE PRIMARY S86552602
1056
BODIBE
TRIPAL OF LAME CHURCH
BODIBE

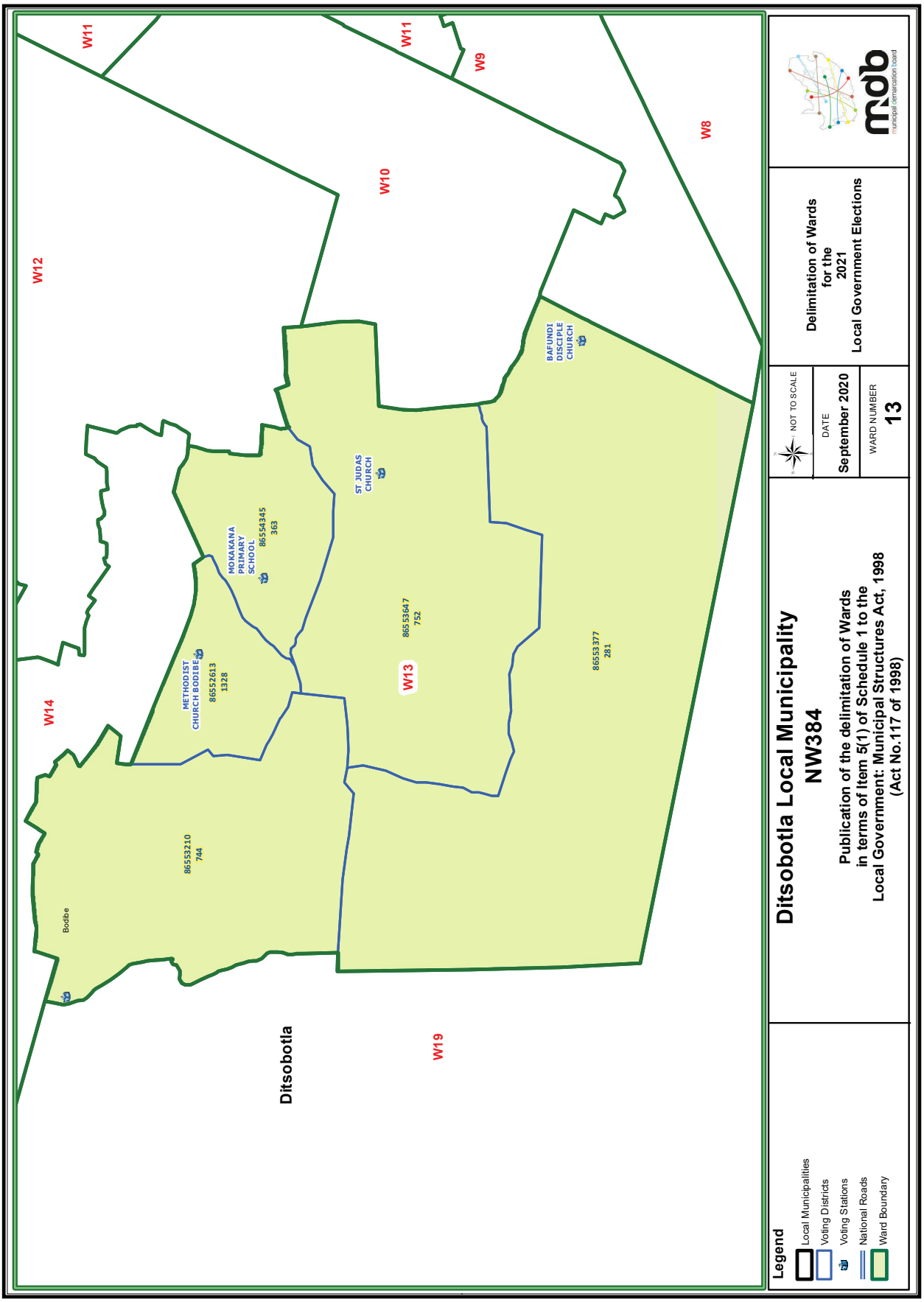
W11
W11
W9
W8
W10
W12
W14
W13
W19
Ditsobotla
Bodibe
METHODIST CHURCH BODIBE
86552613
1328
MOKAKANA PRIMARY SCHOOL
86554345
363
ST JUDAS CHURCH
BAFUNDI DISCIPLE CHURCH
86553210
744
86553647
752
86553377
281
Legend
Local Municipalities
Voting Districts
Voting Stations
National Roads
Ward Boundary
Ditsobotla Local Municipality
NW384
Publication of the delimitation of Wards
in terms of Item 5(1) of Schedule 1 to the
Local Government: Municipal Structures Act, 1998
(Act No.117 of 1998)
NOT TO SCALE
DATE
September 2020
WARD NUMBER
13
Delimitation of Wards
for the
2021
Local Government Elections
municipal demarcation board

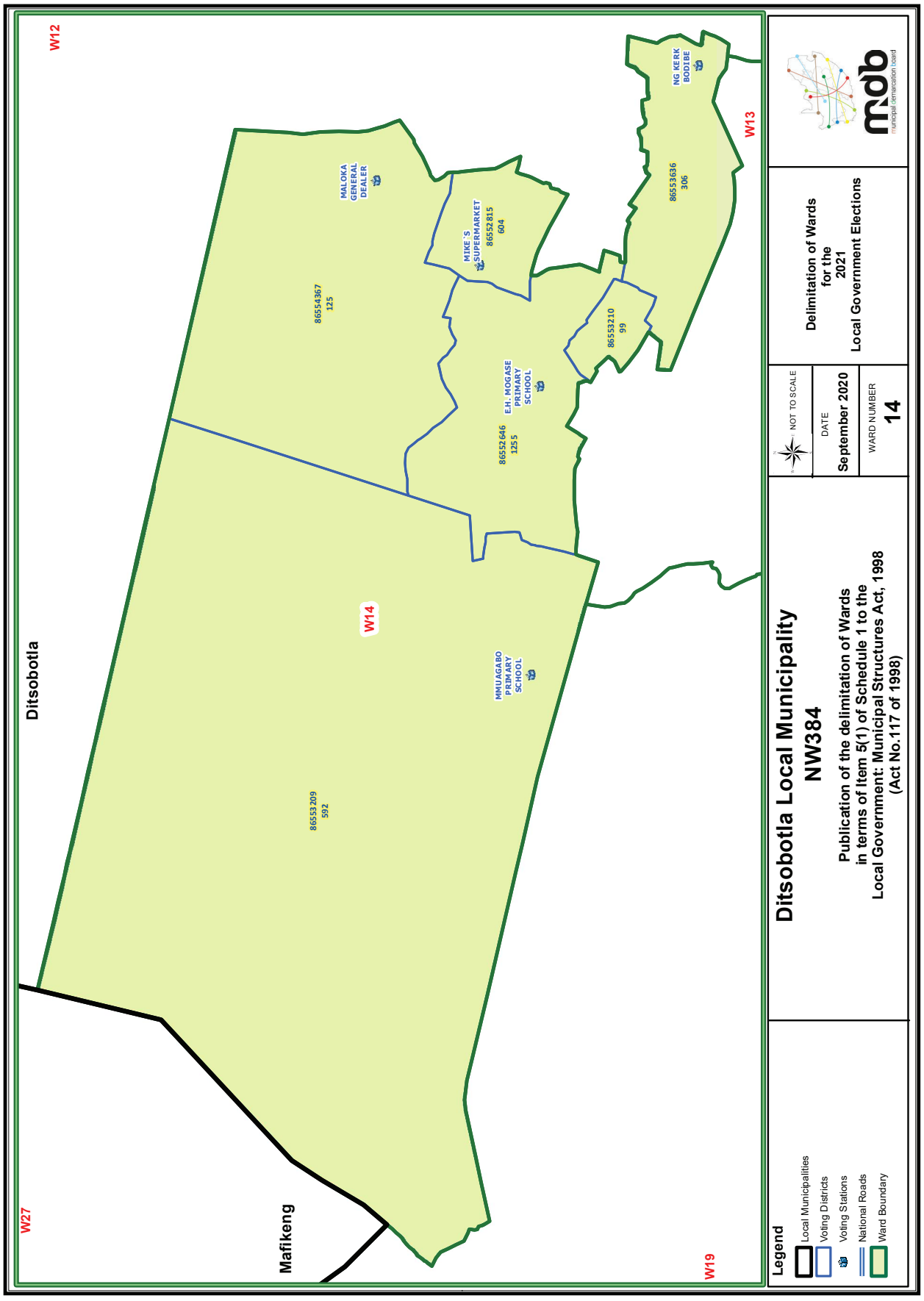
Ditsobotla
Mafikeng
W12
W13
W14
W19
W27
MALOKA GENERAL DEALER
MIKE'S SUPERMARKET 86552815 604
NG KERK BODIBE
86553636 306
86554367 125
86553210 99
E.H. MOGASE PRIMARY SCHOOL
86552646 1255
MMUAGABO PRIMARY SCHOOL
86553209 592
Legend
Local Municipalities
Voting Districts
Voting Stations
National Roads
Ward Boundary
Ditsobotla Local Municipality
NW384
Publication of the delimitation of Wards in terms of Item 5(1) of Schedule 1 to the Local Government: Municipal Structures Act, 1998 (Act No.117 of 1998)
NOT TO SCALE
DATE
September 2020
WARD NUMBER
14
Delimitation of Wards for the 2021 Local Government Elections
municipal demarcation board

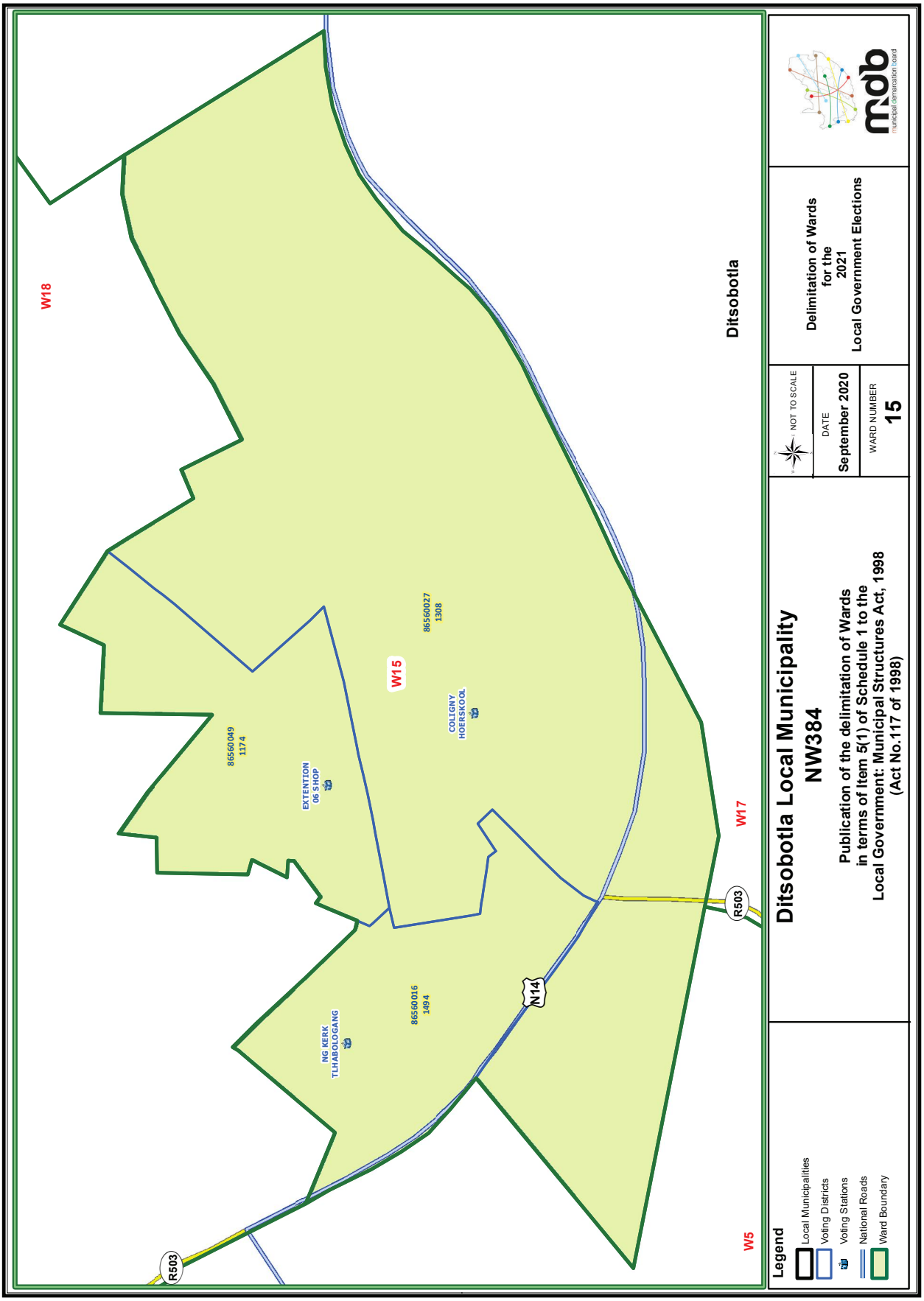
Ditsobotla Local Municipality
NW384
Publication of the delimitation of Wards in terms of Item 5(1) of Schedule 1 to the Local Government: Municipal Structures Act, 1998 (Act No.117 of 1998)
NOT TO SCALE
DATE
September 2020
WARD NUMBER
15
Delimitation of Wards for the 2021 Local Government Elections
mdb
municipal demarcation board
Legend
Local Municipalities
Voting Districts
Voting Stations
National Roads
Ward Boundary
Ditsobotla
W18
W15
W17
W5
86560049 1174
EXTENTION 06 SHOP
86560027 1308
COLIGNY HOERSKOOL
86560016 1494
NG KERK TLHABOLOGANG
R503
N14
R503

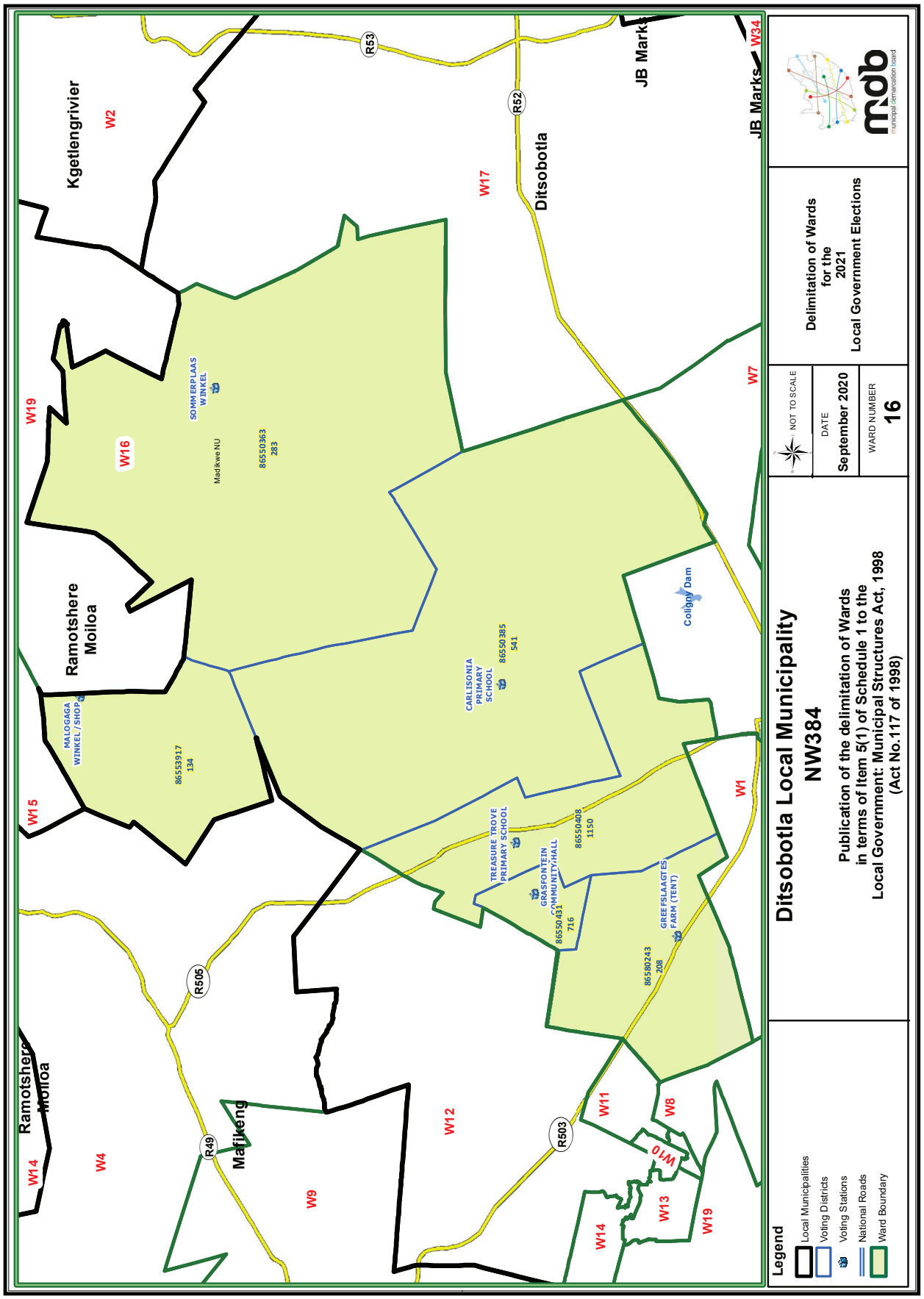
Ditsobotla Local Municipality
NW384
Publication of the delimitation of Wards in terms of Item 5(1) of Schedule 1 to the Local Government: Municipal Structures Act, 1998 (Act No.117 of 1998)
NOT TO SCALE
DATE
September 2020
WARD NUMBER
16
Delimitation of Wards for the 2021 Local Government Elections
mdb
municipal demarcation board
Legend
Local Municipalities
Voting Districts
Voting Stations
National Roads
Ward Boundary
Kgetlengrivier
Ramotshere Moiloa
Ditsobotla
JB Marks
Mafikeng
W1
W2
W4
W7
W8
W9
W10
W11
W12
W13
W14
W15
W16
W17
W19
W34
R53
R52
R505
R49
R503
SOMMERPLAAS WINKEL
Madikwe NU
86550363
283
MALOGAGA WINKEL / SHOP
86553917
134
CARLISONIA PRIMARY SCHOOL
86550385
541
Collins Dam
TREASURE TROVE PRIMARY SCHOOL
86550408
1150
GRASFONTEIN COMMUNITY HALL
86550431
716
GREFSLAAGTES FARM (TENT)
86580243
208

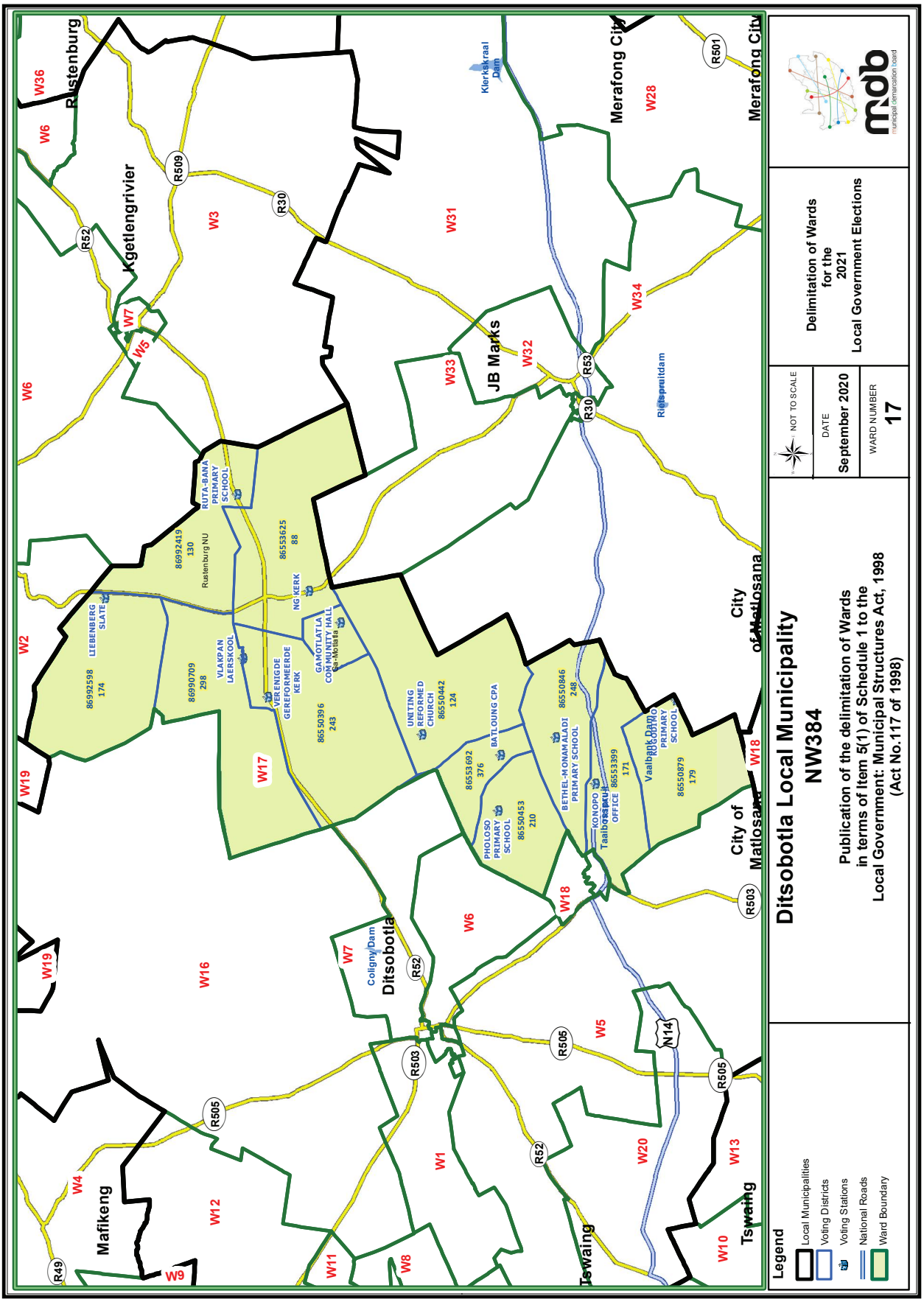
Ditsobotla Local Municipality
NW384
Publication of the delimitation of Wards
in terms of Item 5(1) of Schedule 1 to the
Local Government: Municipal Structures Act, 1998
(Act No.117 of 1998)
Delimitation of Wards
for the
2021
Local Government Elections
NOT TO SCALE
DATE
September 2020
WARD NUMBER
17
Legend
Local Municipalities
Voting Districts
Voting Stations
National Roads
Ward Boundary
Rustenburg
Kgetlengrivier
Merafong City
JB Marks
City of Matlosana
Ditsobotla
Mafikeng
Tswaing
Klerkskraal Dam
Rietspruitdam
Coligny Dam
Vaalbank Dam
RUTA-BANA PRIMARY SCHOOL
86992419
130
Rustenburg NU
86553625
88
NG KERK
LIEBENBERG SLATE
86992598
174
86990709
298
VLAKPAN LAERSKOOL
VERENIGDE GEREFORMEERDE KERK
GAMOTLATLA COMMUNITY HALL
Ga-Motlatla
86550396
243
UNITING REFORMED CHURCH
86550442
124
BATLOUNG CPA
86553692
376
PHOLOSO PRIMARY SCHOOL
86550453
210
BETHEL-MONAMALADI PRIMARY SCHOOL
86550846
248
KONOPO OFFICE
86553399
171
Taalbosspruit
Vaalbank Dam
86550879
179
W1
W2
W3
W4
W5
W6
W7
W8
W9
W10
W11
W12
W13
W16
W17
W18
W19
W20
W28
W31
W32
W33
W34
W36
R30
R49
R501
R503
R505
R509
R52
R53
N14

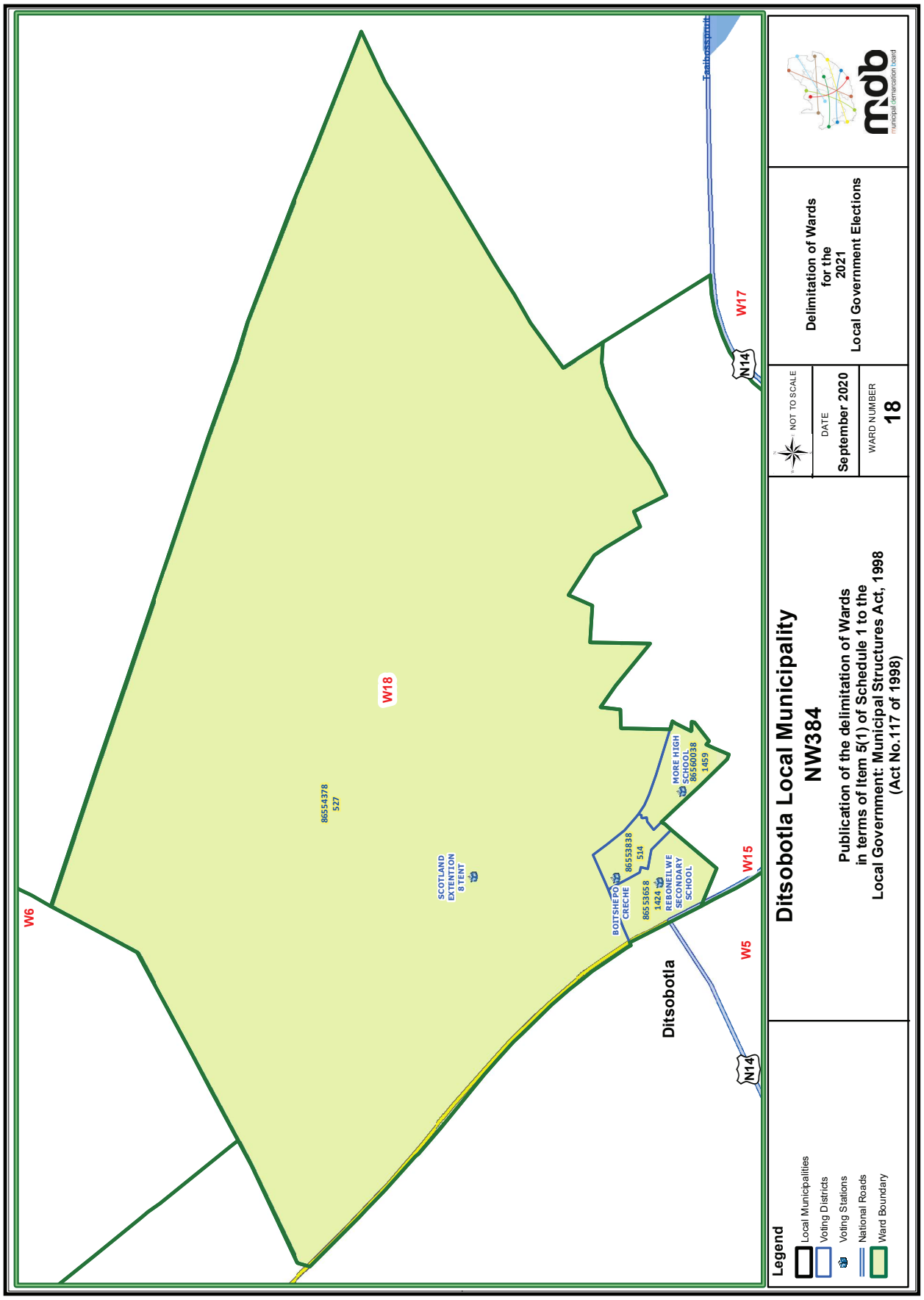
Ditsobotla Local Municipality
NW384
Publication of the delimitation of Wards
in terms of Item 5(1) of Schedule 1 to the
Local Government: Municipal Structures Act, 1998
(Act No.117 of 1998)
Delimitation of Wards
for the
2021
Local Government Elections
NOT TO SCALE
DATE
September 2020
WARD NUMBER
18
Legend
Local Municipalities
Voting Districts
Voting Stations
National Roads
Ward Boundary
W6
W18
W17
W15
W5
N14
N14
Ditsobotla
86554378
527
SCOTLAND
EXTENTION
8 TENT
BOITSHEPO
CRECHE
86553838
514
86553658
1424
REBONEILWE
SECONDARY
SCHOOL
MORE HIGH
SCHOOL
86560038
1459
Taaibosspruit

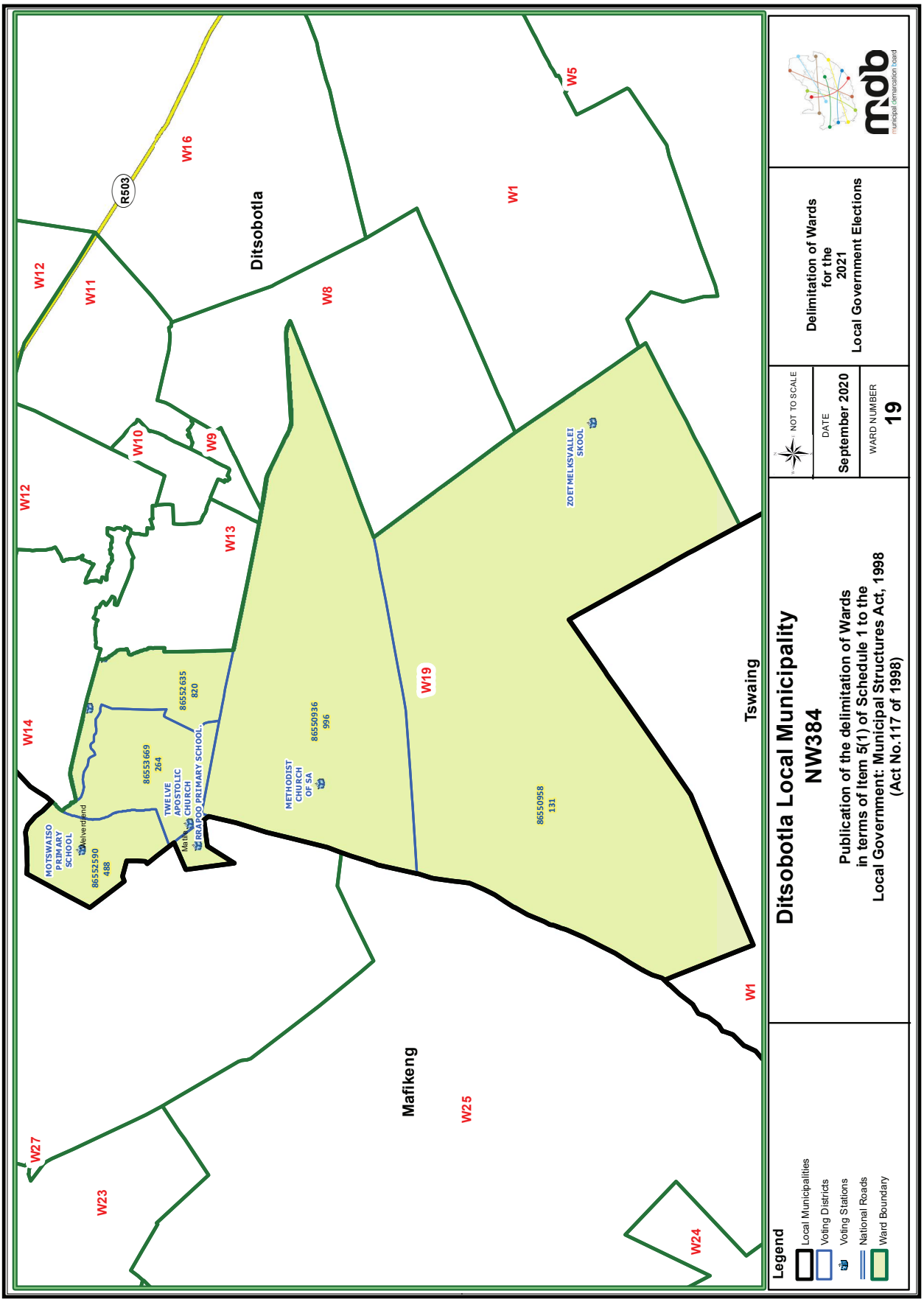
Ditsobotla
Tswaing
Mafikeng
W1
W5
W8
W9
W10
W11
W12
W13
W14
W16
W19
W23
W24
W25
W27
R503
MOTSWAISO PRIMARY SCHOOL
86552590 488
TWELVE APOSTOLIC CHURCH
86553669 264
RRAPOO PRIMARY SCHOOL
86552635 820
METHODIST CHURCH OF SA
86550936 996
86550958 131
ZOETMELKSVALLEI SKOOL
Legend
Local Municipalities
Voting Districts
Voting Stations
National Roads
Ward Boundary
Ditsobotla Local Municipality
NW384
Publication of the delimitation of Wards in terms of Item 5(1) of Schedule 1 to the Local Government: Municipal Structures Act, 1998 (Act No.117 of 1998)
NOT TO SCALE
DATE
September 2020
WARD NUMBER
19
Delimitation of Wards for the 2021 Local Government Elections
municipal demarcation board

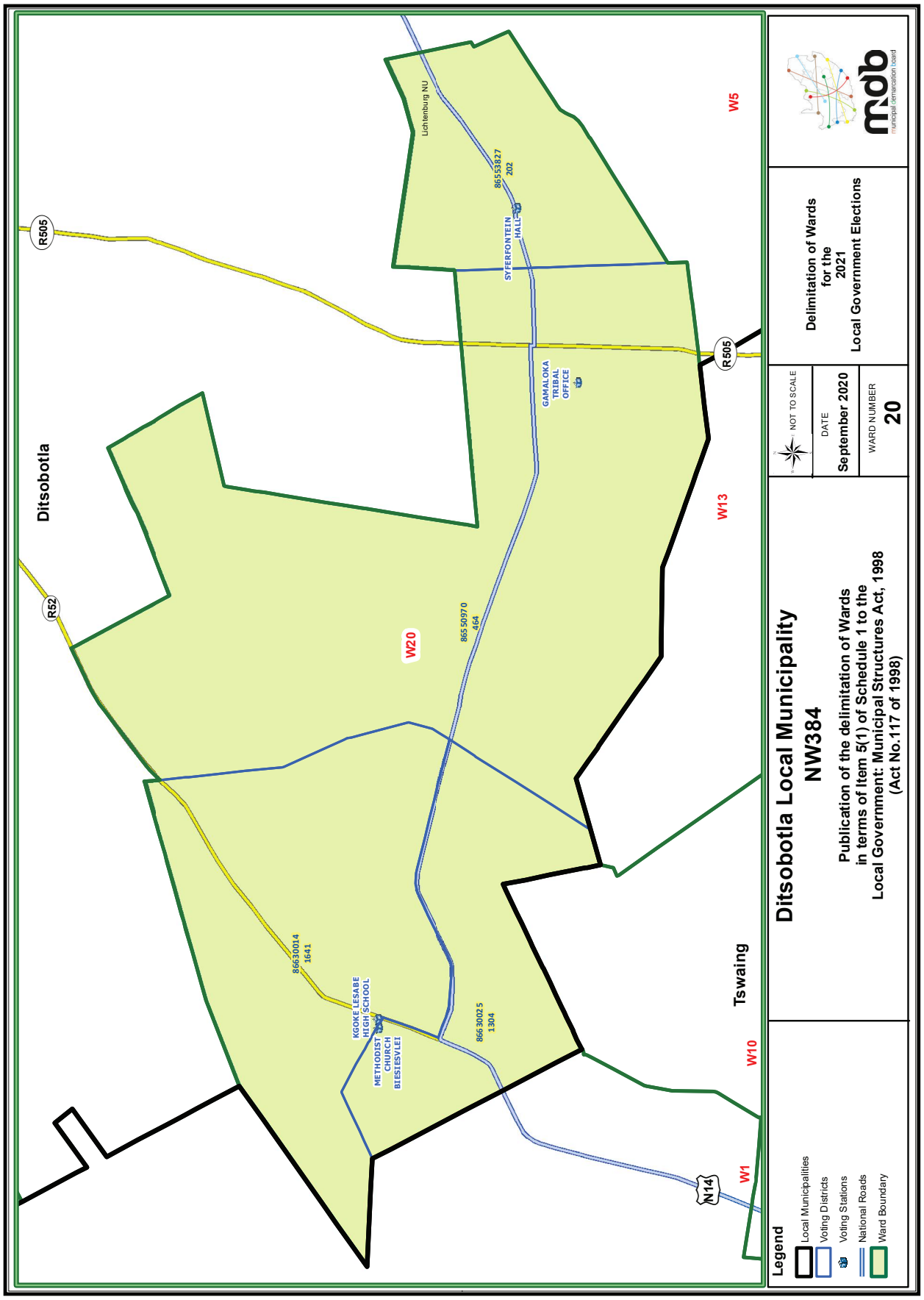
Ditsobotla Local Municipality
NW384
Publication of the delimitation of Wards in terms of Item 5(1) of Schedule 1 to the Local Government: Municipal Structures Act, 1998 (Act No.117 of 1998)
NOT TO SCALE
DATE
September 2020
WARD NUMBER
20
Delimitation of Wards for the 2021 Local Government Elections
mdb
municipal demarcation board
Legend
Local Municipalities
Voting Districts
Voting Stations
National Roads
Ward Boundary
Ditsobotla
Tswaing
W1
W5
W10
W13
W20
R505
R52
N14
Lichtenburg NU
86553827 202
SYFERFONTEIN HALL
GAMALOKA TRIBAL OFFICE
865 50970 464
86630014 1641
KGOKE LESABE HIGH SCHOOL
METHODIST CHURCH BIESTESVLEI
866 30025 1304

NORTH WEST PROVINCE

GENERAL NOTICE

MUNICIPAL DEMARCATION BOARD : DELIMITATION OF MUNICIPAL WARDS IN TERMS OF THE LOCAL GOVERNMENT : MUNICIPAL STRUCTURES ACT, 1998.

Ramotshere Moiloa Local Municipality

NW385

In terms of Item 5 (1) of Schedule 1 to the Local Government: Municipal Structures Act, 1998 (Act No. 117 of 1998) (the Act) the Municipal Demarcation Board hereby publishes its delimitation of wards for the above-mentioned municipality. Particulars of the delimitation are listed in the Schedule.

In terms of Item 5 (2) of Schedule 1 to the Act, any person aggrieved by the delimitation may, within 14 days of publication of this notice, submit objections in writing to:

The Municipal Demarcation Board
Private Bag X123
Centurion
0046

Fax: 086 5248643
Email: registry@demarcation.org.za

The attached form MDB 5 must please be used to object. The form is also available on www.demarcation.org.za.

MR THABO MANYONI
CHAIRPERSON: MUNICIPAL DEMARCATION BOARD

In terms of section 18(3) of the Local Government: Municipal Structures Act, 1998 (Act 117 of 1998), the MEC responsible for local government has determined that the municipal council consists of **37** councillors.

After having consulted the Independent Electoral Commission, The Municipal Demarcation Board has delimited the municipality into **19** wards in terms of Schedule 1 of the Act.

The number of registered voters in each ward does not vary by more than fifteen percent from the norm. The norm was determined by dividing the total number of voters on the municipal segment of the national common voters roll, namely **67585** voters on 5 March 2019, by the number of wards in the municipality.

The schedule for each ward and a map of each ward is attached. In case of a discrepancy between the map and this schedule, the map will prevail. In case of a discrepancy between the map and this schedule, the map will prevail.

The ward numbers, the voting districts and voting stations in each ward, and the number of voters are as follows:

SCHEDULE

Ward 1 comprises of a total of 3026 **registered voters.**

MIN VOTERS 3024 **NORM** 3557 **MAX VOTERS** 4090

VOTING DISTRICT No.	VOTING STATION NAME	NUMBER OF VOTERS	SPLIT VD
86550464	ZAKHELENI PRIMARY SCHOOL	549	
86550486	LIVING ROCK MINISTRIES CHURCH	11	Y
86554053	ST. ANTHONY CATHOLIC CHURCH	277	
86553715	LEKGOPHU LUTHERAN CHURCH	428	
86553052	MATTHEWS MANGOPE HIGH SCHOOL	696	
86552499	SUPINGSTAD TRIBAL OFFICE	598	
86550026	LEKGOPHUNG PRIMARY SCHOOL	467	

Ward 2 comprises of a total of 3955 **registered voters.**

MIN VOTERS 3024 **NORM** 3557 **MAX VOTERS** 4090

VOTING DISTRICT No.	VOTING STATION NAME	NUMBER OF VOTERS	SPLIT VD
86550475	KELERAYAMANG PRIMARY SCHOOL	679	
86550486	LIVING ROCK MINISTRIES CHURCH	747	Y
86550497	SAMENYANE PRIMARY SCHOOL	728	
86550510	TRIBAL OFFICE WITKLEIGAT	682	
86553726	NTATAISE EARLY LEARNING CENTRE	524	
86550509	MOSHANA PRIMARY SCHOOL	595	

Ward 3 comprises of a total of 3139 **registered voters.**

MIN VOTERS 3024 **NORM** 3557 **MAX VOTERS** 4090

VOTING DISTRICT No.	VOTING STATION NAME	NUMBER OF VOTERS	SPLIT VD
86550532	RABOTSILE PRIMARY SCHOOL	727	
86550543	ITEBATEBELE ABET CENTER	885	
86554064	MOKGOLA PRIMARY SCHOOL	232	
86550521	LETLHAKANE PRIMARY SCHOOL	934	
86553704	MMAJANE HIGH SCHOOL	361	

Ward 4 comprises of a total of 3374 **registered voters.**

MIN VOTERS 3024 **NORM** 3557 **MAX VOTERS** 4090

VOTING DISTRICT No.	VOTING STATION NAME	NUMBER OF VOTERS	SPLIT VD
86554086	BORAKALALO COMMUNITY HALL	226	
86550600	TSHWARAGANO PRIMARY SCHOOL	388	
86550699	RAMOKGETHWA PRIMARY SCHOOL	251	
86550587	BORAKALALO PRIMARY SCHOOL	1029	

86550598	MENWE PRIMARY SCHOOL	561
86553467	TLHAOLE HIGH SCHOOL	501
86553478	REAGILE TRIBAL OFFICE	77
86554075	ELEVEN EXPERIENCE FOOTBALL GROUND (TENT)	341

Ward 5 comprises of a total of 3614 **registered voters.**

MIN VOTERS 3024 **NORM** 3557 **MAX VOTERS** 4090

VOTING DISTRICT No.	VOTING STATION NAME	NUMBER OF VOTERS	SPLIT VD
86550622	TLHOMESO PRIMARY SCHOOL	1043	
86552589	SOLOMON MAJOVA EARLY LEARNING CENTRE	114	
86550554	LOBATLA PRIMARY SCHOOL	601	
86550576	MOTSWEDI HIGH SCHOOL	617	
86554176	TSWELEDISO EARLY LEARNING CENTRE	205	
86554187	MOTHEO EARLY LEARNING CENTRE	267	
86550565	MAREKWA PRIMARY	767	

Ward 6 comprises of a total of 3875 **registered voters.**

MIN VOTERS 3024 **NORM** 3557 **MAX VOTERS** 4090

VOTING DISTRICT No.	VOTING STATION NAME	NUMBER OF VOTERS	SPLIT VD
86550688	DIKHUDU PRIMARY SCHOOL	266	
86550677	NTLATSANG MIDDLE SCHOOL	774	
86554097	SHADUME EARLY LEARNING CENTRE	531	
86550666	GOPANE TRIBAL OFFICE	824	
86550633	LEFOKO PRIMARY SCHOOL	537	
86550644	MOKUTONG PRIMARY SCHOOL	943	

Ward 7 comprises of a total of 3675 **registered voters.**

MIN VOTERS 3024 **NORM** 3557 **MAX VOTERS** 4090

VOTING DISTRICT No.	VOTING STATION NAME	NUMBER OF VOTERS	SPLIT VD
86554110	MOSUNO OPEN FIELD (TENT)	227	
86550116	PHAKEDI HIGH SCHOOL	419	
86550127	MASHELWA PRIMARY SCHOOL	764	
86550149	MANOGELO PRIMARY SCHOOL	483	
86550611	NYETSE TRIBAL HALL	468	
86553737	SESAMOTHO PRIMARY SCHOOL	453	
86553748	MAJABE PRIMARY SCHOOL	367	
86553906	BOBUANTJWA (TENT)	494	

Ward 8 comprises of a total of 3807 **registered voters.**

MIN VOTERS 3024 **NORM** 3557 **MAX VOTERS** 4090

VOTING DISTRICT No.	VOTING STATION NAME	NUMBER OF VOTERS	SPLIT VD
86552433	LEKOLWANE PRIMARY SCHOOL	790	
86553456	MOKGAKALA HIGH SCHOOL	407	
86553445	TENT AT TSHWARAGANANG EARLY LEARNING CENT	306	
86550172	MALEBELLE PRIMARY SCHOOL	477	
86550150	BANABAKAE PRIMARY SCHOOL	865	
86550161	MMOPAKHUKHU ABET CENTRE	962	

Ward 9 comprises of a total of 3240 **registered voters.**

MIN VOTERS 3024 **NORM** 3557 **MAX VOTERS** 4090

VOTING DISTRICT No.	VOTING STATION NAME	NUMBER OF VOTERS	SPLIT VD
86550183	BOROTHAMADI PRIMARY SCHOOL	376	
86550194	RAMATU HIGH SCHOOL	911	
86550206	POE ABET CENTER	285	
86554109	KNOW AND GROW EARLY LEARNING CENTRE	414	
86552422	MARAMAGE PRIMARY SCHOOL	232	
86553760	NTIME O MPHELE NGWANA- EARLY LEARNING CENTR	518	
86553119	MMELEGIKOMA EARLY LEARNING CENTRE	504	

Ward 10 comprises of a total of 3128 **registered voters.**

MIN VOTERS 3024 **NORM** 3557 **MAX VOTERS** 4090

VOTING DISTRICT No.	VOTING STATION NAME	NUMBER OF VOTERS	SPLIT VD
86554132	ITUMELENG EARLY LEARNING CENTRE	418	
86553771	MMAMOSWANE PRIMARY SCHOOL	224	
86550228	DINOKANA TRIBAL OFFICE	1671	
86550251	KEOBUSITSE PRIMARY SCHOOL	300	Y
86554121	LAPOLOGANG EARLY LEARNING CENTRE	515	

Ward 11 comprises of a total of 3803 **registered voters.**

MIN VOTERS 3024 **NORM** 3557 **MAX VOTERS** 4090

VOTING DISTRICT No.	VOTING STATION NAME	NUMBER OF VOTERS	SPLIT VD
86550262	RAMOTSHERE HIGH SCHOOL	710	
86550273	MONNAAMERE PRIMARY SCHOOL	835	
86550240	NTEBOGANG MIDDLE SCHOOL	868	
86550239	GAREOSENYE PRIMARY SCHOOL	1229	

86550251	KEOBUSITSE PRIMARY SCHOOL	161	Y

Ward 12 comprises of a total of 3302 **registered voters.**

MIN VOTERS 3024 **NORM** 3557 **MAX VOTERS** 4090

VOTING DISTRICT No.	VOTING STATION NAME	NUMBER OF VOTERS	SPLIT VD
86550284	RENONOFILE PRIMARY SCHOOL	1071	
86553872	N.R. MANDELA HIGH SCHOOL	329	
86550307	BOSUGAKOBO PRIMARY SCHOOL	1902	

Ward 13 comprises of a total of 4060 **registered voters.**

MIN VOTERS 3024 **NORM** 3557 **MAX VOTERS** 4090

VOTING DISTRICT No.	VOTING STATION NAME	NUMBER OF VOTERS	SPLIT VD
86553861	REARABILWE MIDDLE SCHOOL	360	
86553489	MOSEKAPHOFU SECONDARY SCHOOL	458	
86554143	LNT TRAINING CENTRE	308	
86553131	PITSO TOLO PRIMARY SCHOOL	1226	
86550048	NTSWELETSOKU PRIMARY SCHOOL	1414	
86554154	SETETE LUTHERAN CHURCH	294	Y

Ward 14 comprises of a total of 3402 **registered voters.**

MIN VOTERS 3024 **NORM** 3557 **MAX VOTERS** 4090

VOTING DISTRICT No.	VOTING STATION NAME	NUMBER OF VOTERS	SPLIT VD
86553142	STINKHOUTBOOM FARM SCHOOL	303	
86550813	MOTSAALORE SECONDARY SCHOOL	1331	
86550824	REGOPOLENG PRIMARY SCHOOL	416	
86552444	PEME PRIMARY SCHOOL	472	
86553894	RELEBONE EARLY LEARNING CENTRE	10	Y
86553883	KHUNOTSWANE PRIMARY SCHOOL	870	

Ward 15 comprises of a total of 3919 **registered voters.**

MIN VOTERS 3024 **NORM** 3557 **MAX VOTERS** 4090

VOTING DISTRICT No.	VOTING STATION NAME	NUMBER OF VOTERS	SPLIT VD
86620091	LAERSKOOL ZEERUST	65	Y
86620103	MARANATHA ASSEMBLIES OF GOD CHURCH	327	
86620079	IKAGELENG HIGH SCHOOL	600	
86620013	IKAGELENG COMMUNITY HALL	1440	
86550341	CLAASE SLATE WORKS	232	
86620057	ST JOHN APOSTOLIC CHURCH	65	Y

86620057	ST JOHN APOSTOLIC CHURCH	1190	Y

Ward 16 comprises of a total of 4090 **registered voters.**

MIN VOTERS 3024 **NORM** 3557 **MAX VOTERS** 4090

VOTING DISTRICT No.	VOTING STATION NAME	NUMBER OF VOTERS	SPLIT VD
86620024	ZEERUST TOWN HALL	2620	
86620068	HENRYVILLE PRIMARY SCHOOL	1214	
86620091	LAERSKOOL ZEERUST	256	Y

Ward 17 comprises of a total of 3211 **registered voters.**

MIN VOTERS 3024 **NORM** 3557 **MAX VOTERS** 4090

VOTING DISTRICT No.	VOTING STATION NAME	NUMBER OF VOTERS	SPLIT VD
86553412	TENT AT SHINING STARS GROUNDS	129	
86554165	SAKALENGWE HIGH SCHOOL	294	
86553759	TENT AT PHALALO PRIMARY SCHOOL.	127	
86550138	MMASEBUDULE PRIMARY SCHOOL	451	
86553041	LAERSKOOL NIETVERDIEND	247	
86550318	TENT AT GOEDGELEGEN BOTTLE STORE	136	
86550105	TAJBHAI & SONS GENERAL DEALER	179	
86550082	SKUINSDRIFT PRIMARY SCHOOL	413	Y
86550060	DORINGLAAGTE PRIMARY SCHOOL	515	
86553153	MORUTI PRIMARY SCHOOL	226	
86550071	MOGOPA TRIBAL OFFICE	494	

Ward 18 comprises of a total of 3920 **registered voters.**

MIN VOTERS 3024 **NORM** 3557 **MAX VOTERS** 4090

VOTING DISTRICT No.	VOTING STATION NAME	NUMBER OF VOTERS	SPLIT VD
86620035	LEHURUTSHE CIVIC CENTRE	1561	
86620046	MESEGA PRIMARY SCHOOL	1660	
86620080	NGOTWANE HIGH SCHOOL	459	
86554154	SETETE LUTHERAN CHURCH	100	Y
86553894	RELEBONE EARLY LEARNING CENTRE	140	Y

Ward 19 comprises of a total of 3045 **registered voters.**

MIN VOTERS 3024 **NORM** 3557 **MAX VOTERS** 4090

VOTING DISTRICT No.	VOTING STATION NAME	NUMBER OF VOTERS	SPLIT VD
86640015	MARICO ACADEMY	1954	
86553928	TENT AT RIETVLEI	268	

86553401	MASEGATSANE LODGE	286	
86550329	TENT AT ISHMAEL TRADING STORE	160	
86550082	SKUINSDRIFT PRIMARY SCHOOL	200	Y
86554389	THUTO KE LESEDI ELC	177	

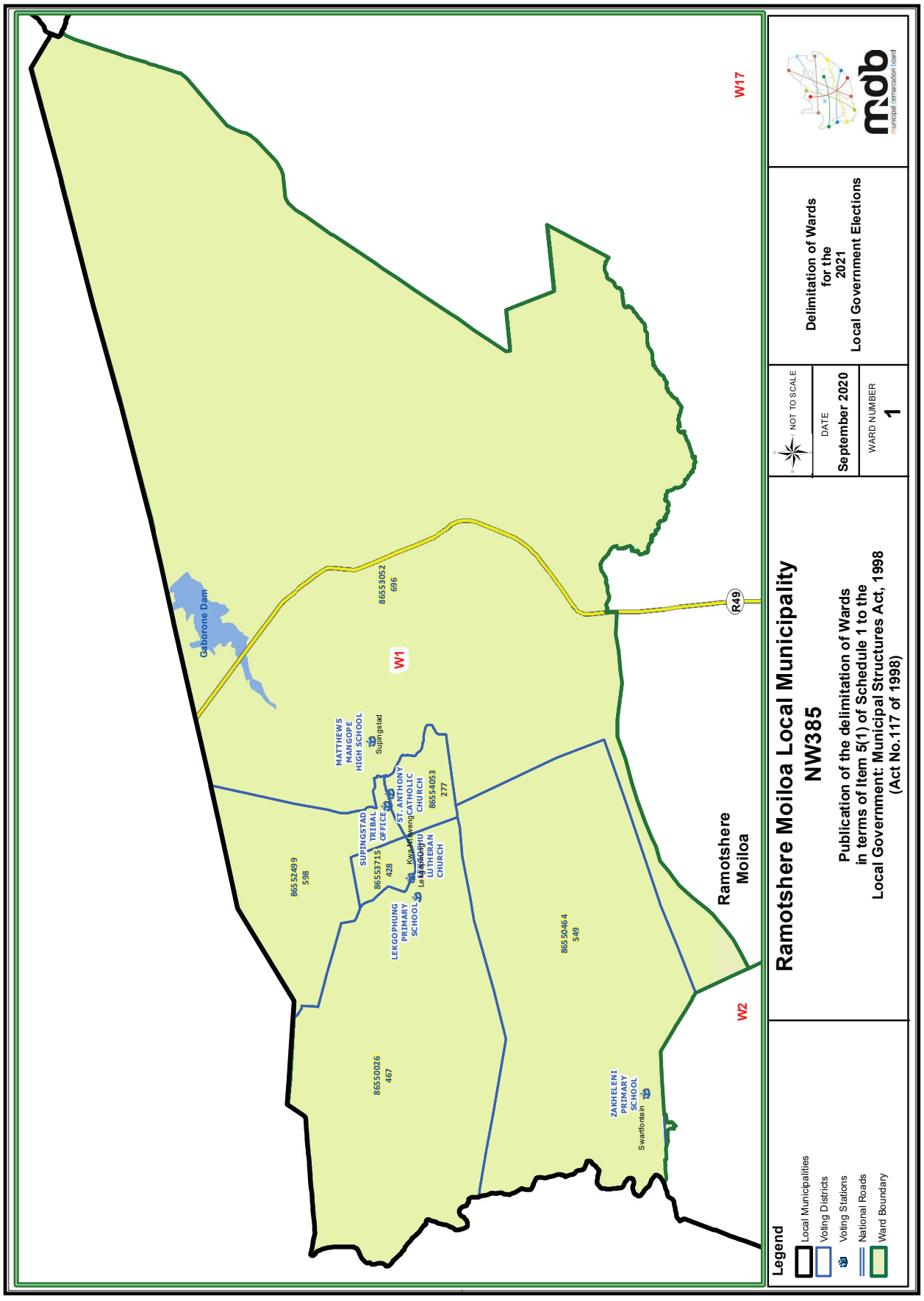
Ramotshere Moiloa Local Municipality
NW385
Publication of the delimitation of Wards in terms of Item 5(1) of Schedule 1 to the Local Government: Municipal Structures Act, 1998 (Act No.117 of 1998)
NOT TO SCALE
DATE
September 2020
WARD NUMBER
1
Delimitation of Wards for the 2021 Local Government Elections
mdb
municipal demarcation board
Legend
Local Municipalities
Voting Districts
Voting Stations
National Roads
Ward Boundary
Ramotshere Moiloa
Gaborone Dam
R49
W1
W2
W17
86553052 696
86552499 598
86553715 428
86554053 277
86550026 467
86550464 549
MATTHEWS MANGOPE HIGH SCHOOL
Supingstad
SUPINGSTAD TRIBAL OFFICE
ST. ANTHONY CATHOLIC CHURCH
LEKGOPHUNG PRIMARY SCHOOL
LUTHERAN CHURCH
ZAKHELENI PRIMARY SCHOOL
Swartfontein

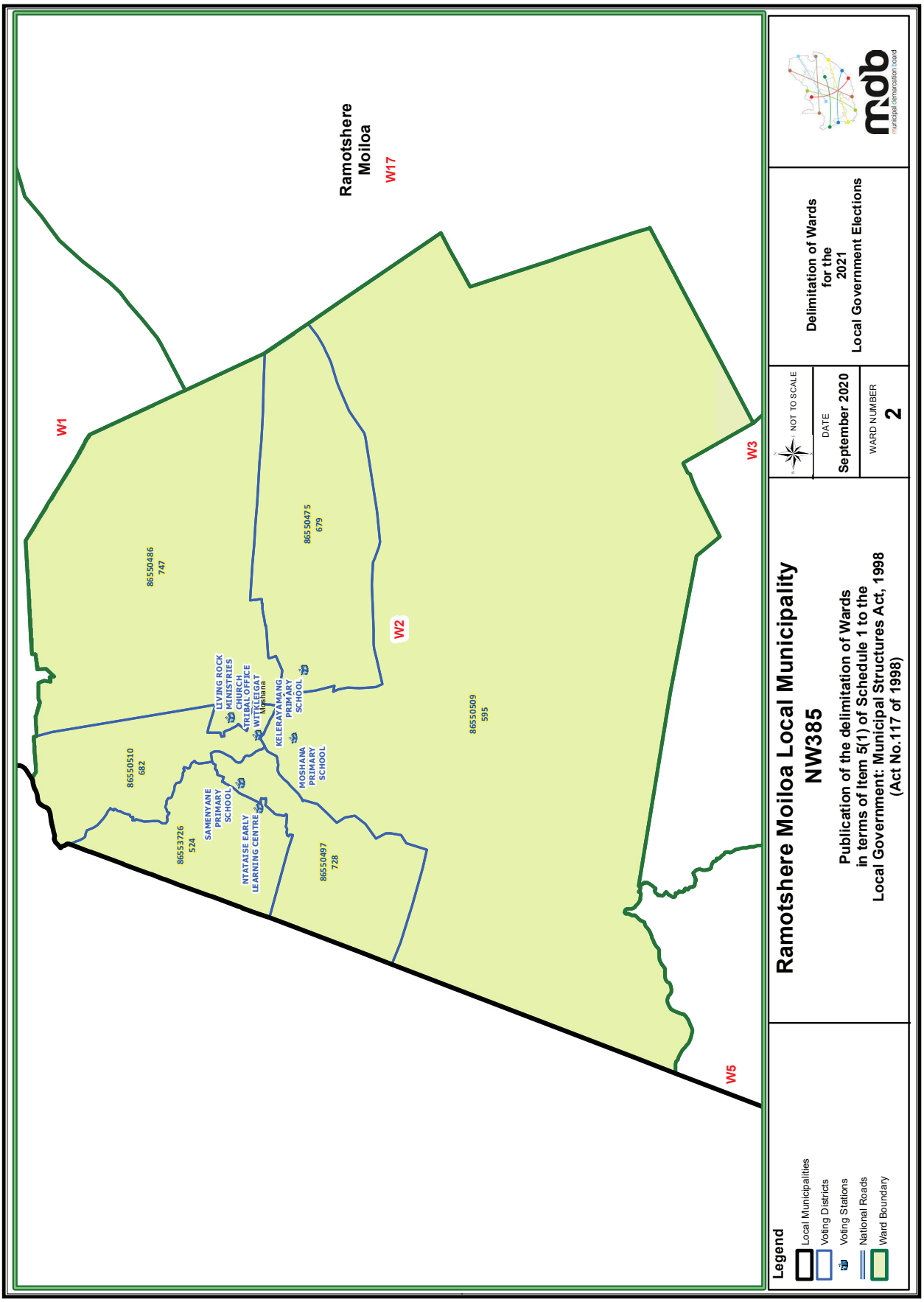
Ramotshere Moiloa
W17
W1
W2
W3
W5
86550486 747
86550475 679
86550509 595
86550510 682
86553726 524
86550497 728
LIVING ROCK MINISTRIES CHURCH
TRIBAL OFFICE
WITKLEIGAT Mashana
KELERATAMANG PRIMARY SCHOOL
MOSHANA PRIMARY SCHOOL
SAMENYANE PRIMARY SCHOOL
NTATAISE EARLY LEARNING CENTRE
Legend
Local Municipalities
Voting Districts
Voting Stations
National Roads
Ward Boundary
Ramotshere Moiloa Local Municipality
NW385
Publication of the delimitation of Wards in terms of Item 5(1) of Schedule 1 to the Local Government: Municipal Structures Act, 1998 (Act No.117 of 1998)
NOT TO SCALE
DATE
September 2020
WARD NUMBER
2
Delimitation of Wards for the 2021 Local Government Elections
municipal demarcation board

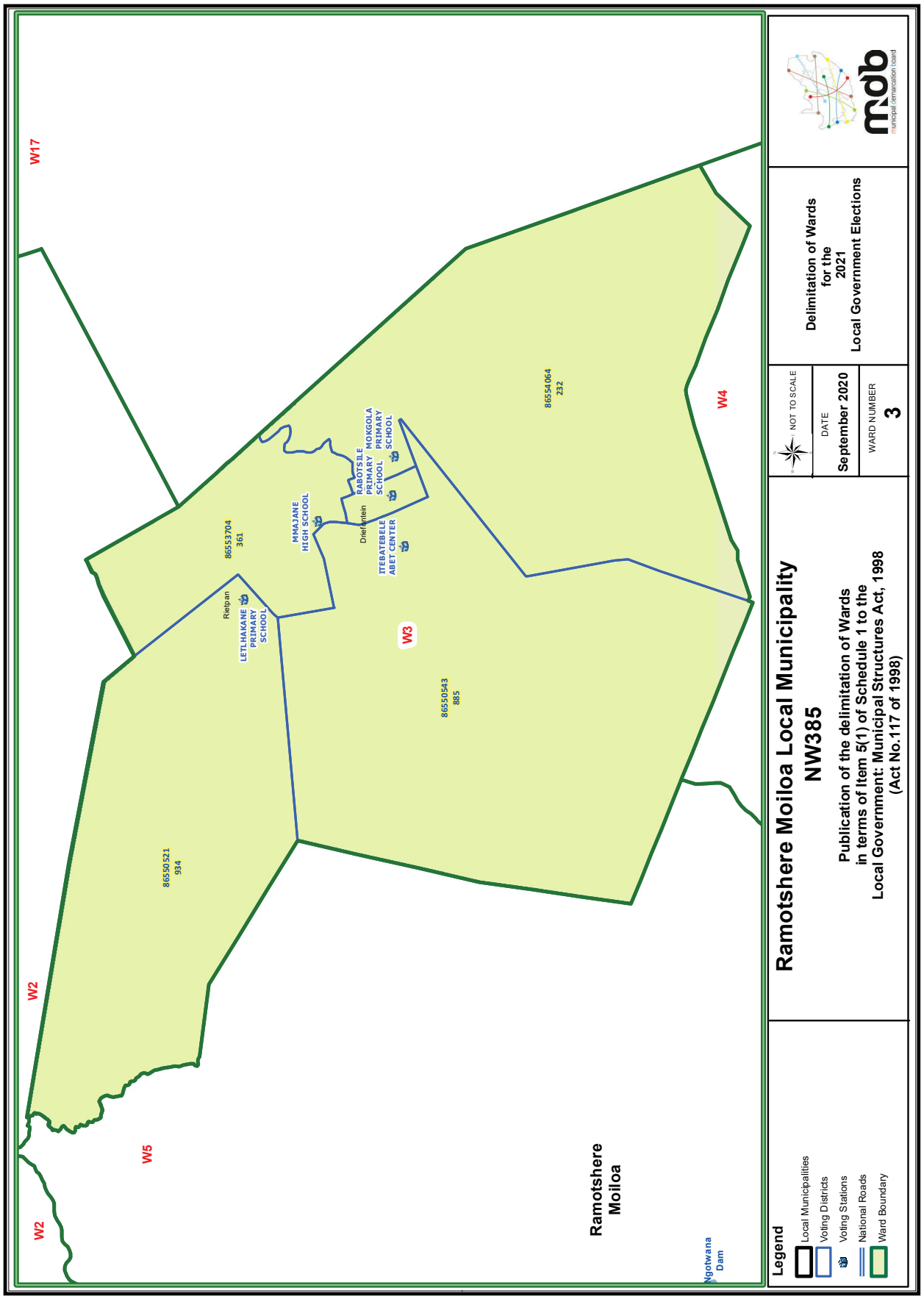
W17
W2
W5
W2
W4
W3
Ramotshere Moiloa
Ngotwana Dam
Rietpan
Driefontein
LETLHAKANE PRIMARY SCHOOL
MMAJANE HIGH SCHOOL
RABOTSILE PRIMARY SCHOOL
MOKGOLA PRIMARY SCHOOL
ITEBATEBELE ABET CENTER
86550521 934
86553704 361
86550543 885
86554064 232
Legend
Local Municipalities
Voting Districts
Voting Stations
National Roads
Ward Boundary
Ramotshere Moiloa Local Municipality
NW385
Publication of the delimitation of Wards in terms of Item 5(1) of Schedule 1 to the Local Government: Municipal Structures Act, 1998 (Act No.117 of 1998)
NOT TO SCALE
DATE
September 2020
WARD NUMBER
3
Delimitation of Wards for the 2021 Local Government Elections
municipal demarcation board

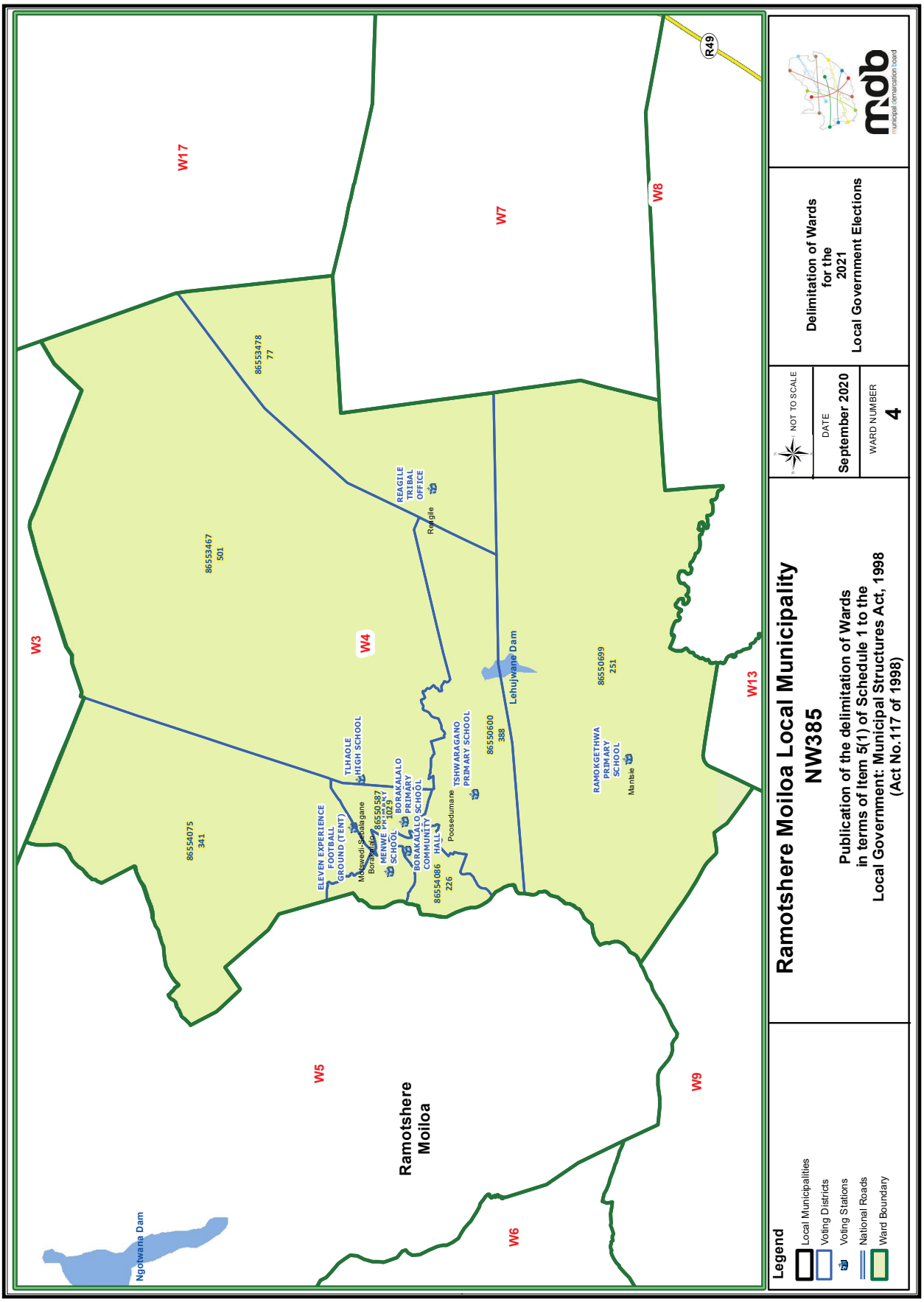
Ramotshere Moiloa Local Municipality
NW385
Publication of the delimitation of Wards in terms of Item 5(1) of Schedule 1 to the Local Government: Municipal Structures Act, 1998 (Act No.117 of 1998)
NOT TO SCALE
DATE
September 2020
WARD NUMBER
4
Delimitation of Wards for the 2021 Local Government Elections
mdb
municipal demarcation board
Legend
Local Municipalities
Voting Districts
Voting Stations
National Roads
Ward Boundary
Ramotshere Moiloa
Ngotwana Dam
Lehujwane Dam
R49
W3
W4
W5
W6
W7
W8
W9
W13
W17
86553467 501
86553478 77
86554075 341
86554086 226
86550600 388
86550699 251
ELEVEN EXPERIENCE FOOTBALL GROUND (TENT)
TLHAOLE HIGH SCHOOL
MENWE PRIMARY SCHOOL
BORAKALALO PRIMARY SCHOOL
BORAKALALO COMMUNITY HALL
TSHWARAGANO PRIMARY SCHOOL
REAGILE TRIBAL OFFICE
RAMOKGETHWA PRIMARY SCHOOL
Mantsie
Poosedumane
Reagile

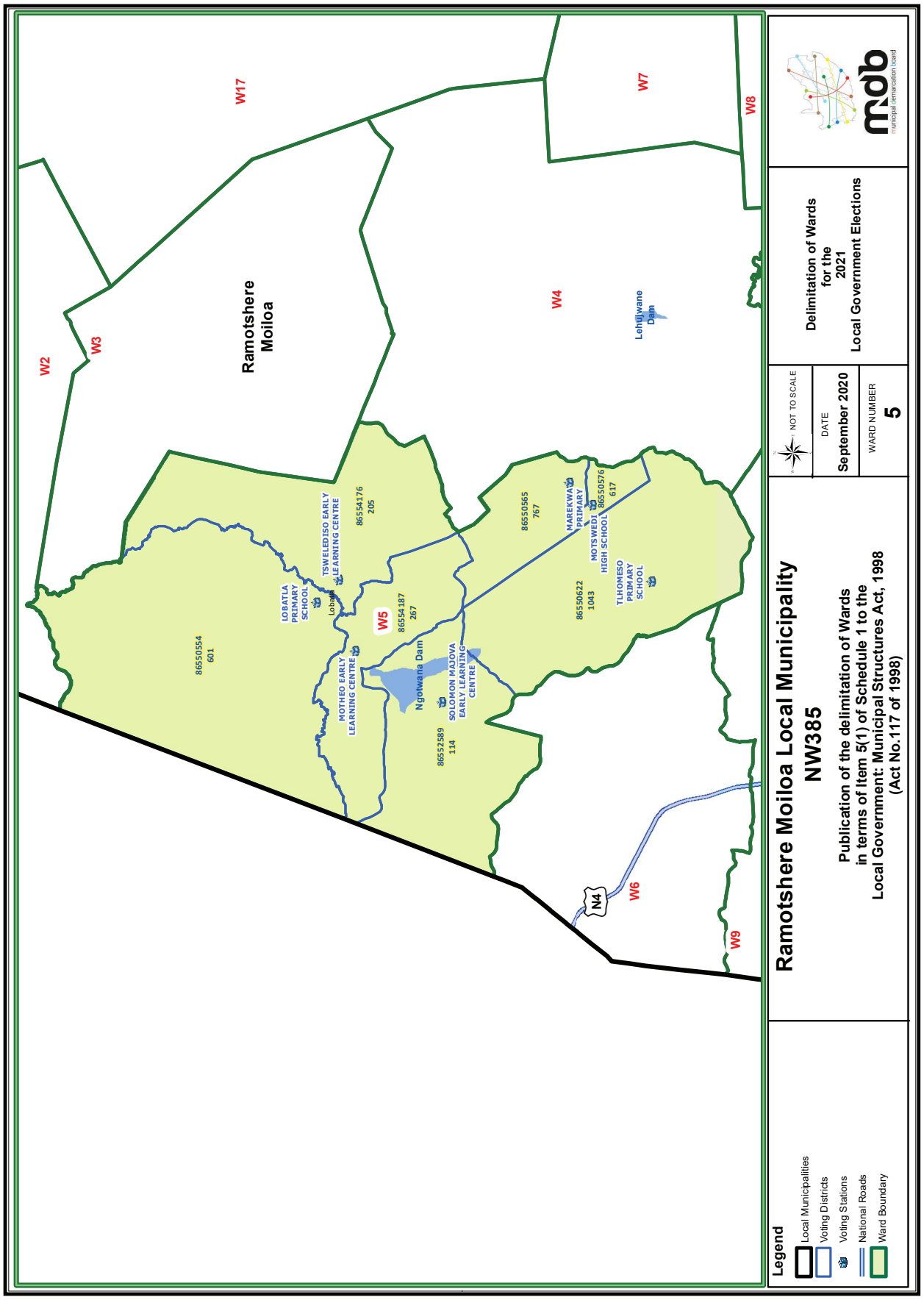
Ramotshere Moiloa Local Municipality
NW385
Publication of the delimitation of Wards in terms of Item 5(1) of Schedule 1 to the Local Government: Municipal Structures Act, 1998 (Act No.117 of 1998)
NOT TO SCALE
DATE
September 2020
WARD NUMBER
5
Delimitation of Wards for the 2021 Local Government Elections
mdb
municipal demarcation board
Legend
Local Municipalities
Voting Districts
Voting Stations
National Roads
Ward Boundary
Ramotshere Moiloa
W17
W7
W8
W2
W3
W4
W5
W6
W9
N4
Lehurwane Dam
Ngotwana Dam
TSWELEDISO EARLY LEARNING CENTRE
86554176
205
LOBATLA PRIMARY SCHOOL
Lobatla
86550554
601
MOTHEO EARLY LEARNING CENTRE
86554187
267
SOLOMON MAJOVA EARLY LEARNING CENTRE
86552589
114
86550565
767
MAREKWA PRIMARY
MOTSWEDI HIGH SCHOOL
86550576
617
86550622
1043
TLHOMESO PRIMARY SCHOOL

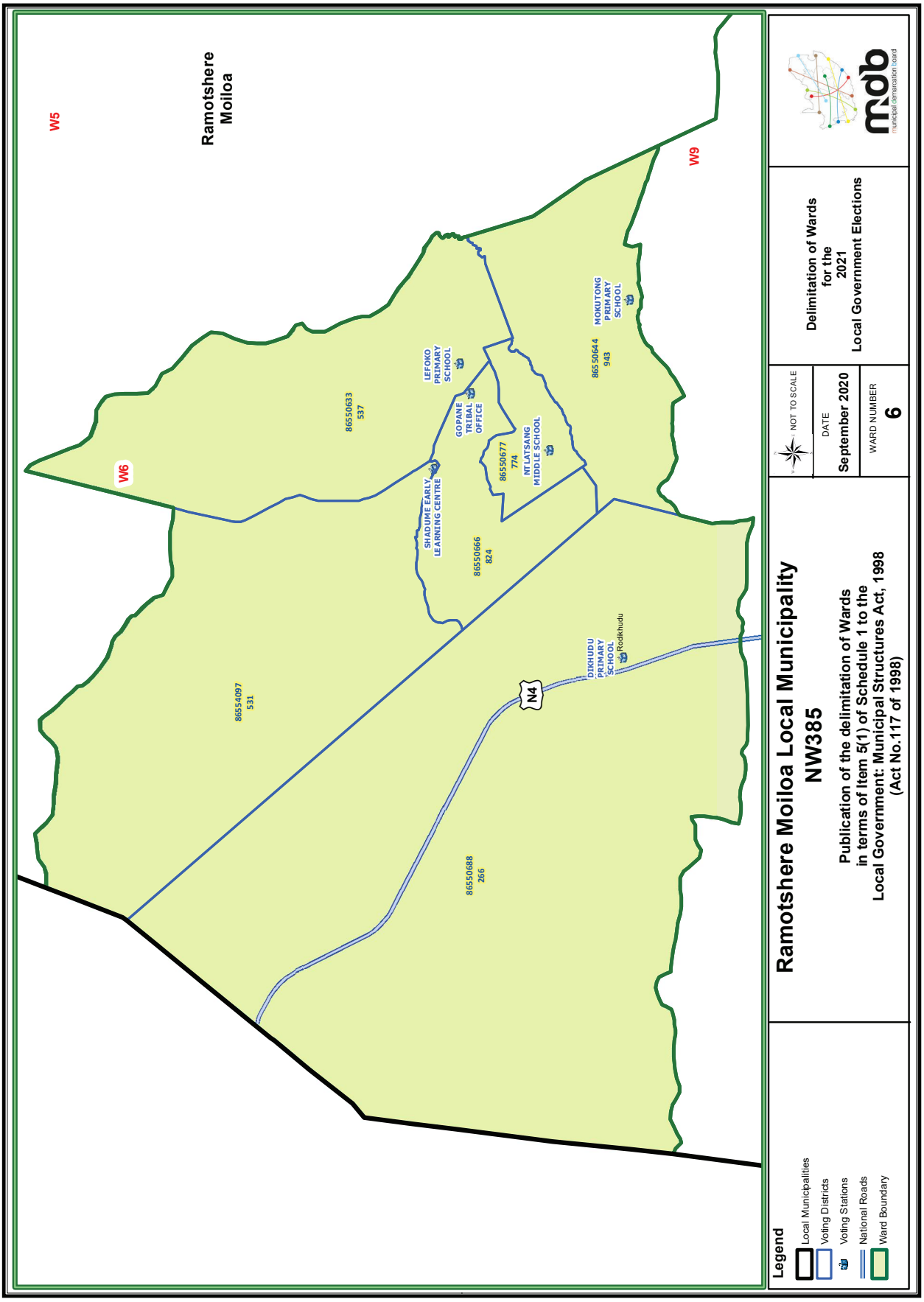
Ramotshere Moiloa
W5
W6
W9
N4
LEFOKO PRIMARY SCHOOL
GOPANE TRIBAL OFFICE
NTLATSANG MIDDLE SCHOOL
SHADUME EARLY LEARNING CENTRE
MOKUTONG PRIMARY SCHOOL
DIKHUDU PRIMARY SCHOOL
Rodikhudu
86550633 537
86550677 774
86550666 824
86550644 943
86554097 531
86550688 266
Legend
Local Municipalities
Voting Districts
Voting Stations
National Roads
Ward Boundary
Ramotshere Moiloa Local Municipality
NW385
Publication of the delimitation of Wards in terms of Item 5(1) of Schedule 1 to the Local Government: Municipal Structures Act, 1998 (Act No.117 of 1998)
NOT TO SCALE
DATE
September 2020
WARD NUMBER
6
Delimitation of Wards for the 2021 Local Government Elections
municipal demarcation board

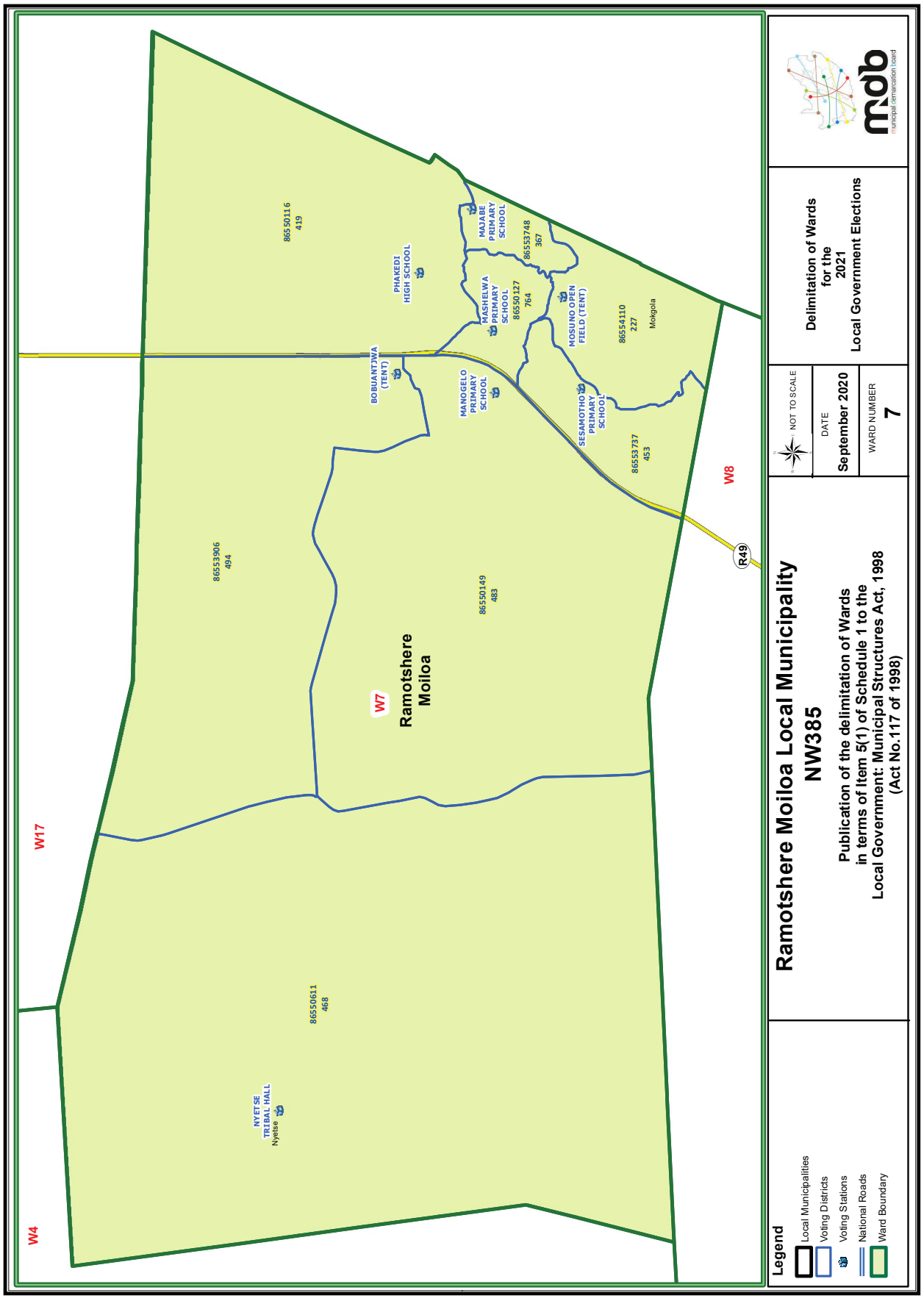
Ramotshere Moiloa Local Municipality
NW385
Publication of the delimitation of Wards in terms of Item 5(1) of Schedule 1 to the Local Government: Municipal Structures Act, 1998 (Act No.117 of 1998)
NOT TO SCALE
DATE
September 2020
WARD NUMBER
7
Delimitation of Wards for the 2021 Local Government Elections
municipal demarcation board
Legend
Local Municipalities
Voting Districts
Voting Stations
National Roads
Ward Boundary
Ramotshere Moiloa
W7
W4
W17
W8
R49
86550116 419
86553906 494
86550611 468
86550149 483
86553737 453
86554110 227
Mokgola
NYETSE TRIBAL HALL
Nyetse
BOBUANTJWA (TENT)
PHAKEDI HIGH SCHOOL
MANOGELO PRIMARY SCHOOL
MASHELWA PRIMARY SCHOOL
86550127 764
MAJABE PRIMARY SCHOOL
86553748 367
MOSUNO OPEN FIELD (TENT)
SESAMOTHO PRIMARY SCHOOL

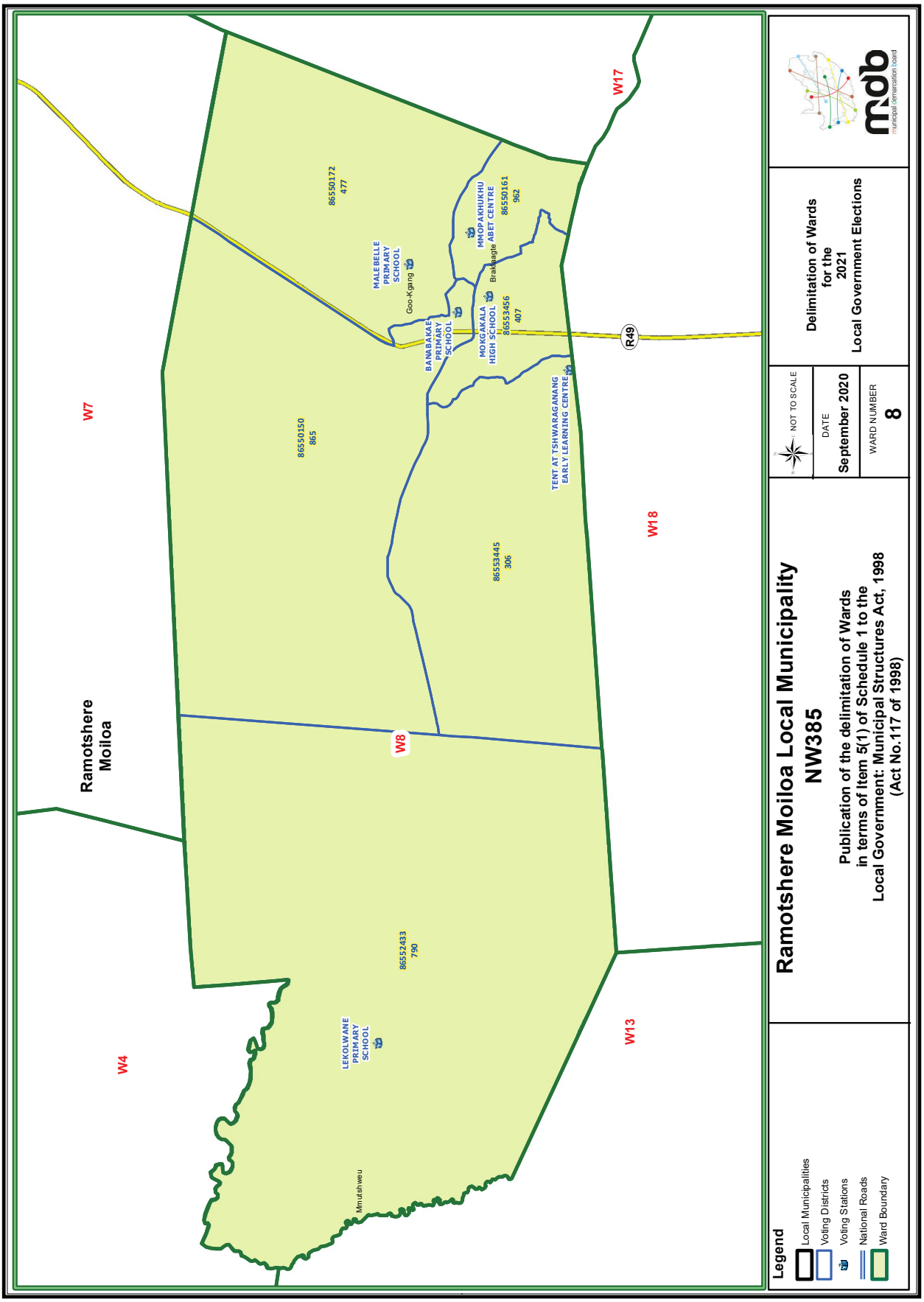
Ramotshere Moiloa Local Municipality
NW385
Publication of the delimitation of Wards
in terms of Item 5(1) of Schedule 1 to the
Local Government: Municipal Structures Act, 1998
(Act No.117 of 1998)
Delimitation of Wards
for the
2021
Local Government Elections
NOT TO SCALE
DATE
September 2020
WARD NUMBER
8
Legend
Local Municipalities
Voting Districts
Voting Stations
National Roads
Ward Boundary
Ramotshere Moiloa
W4
W7
W8
W13
W17
W18
R49
86550172
477
86550150
865
86553445
306
86552433
790
MALEBELLE PRIMARY SCHOOL
Goo-Kgang
MMOPAKHUKHU ABET CENTRE
86550161
962
Brakkaagte
BANABAKAE PRIMARY SCHOOL
MOKGAKALA HIGH SCHOOL
86553456
407
TENT AT TSHWARAGANANG EARLY LEARNING CENTRE
LEKOLWANE PRIMARY SCHOOL
Mmutshweu

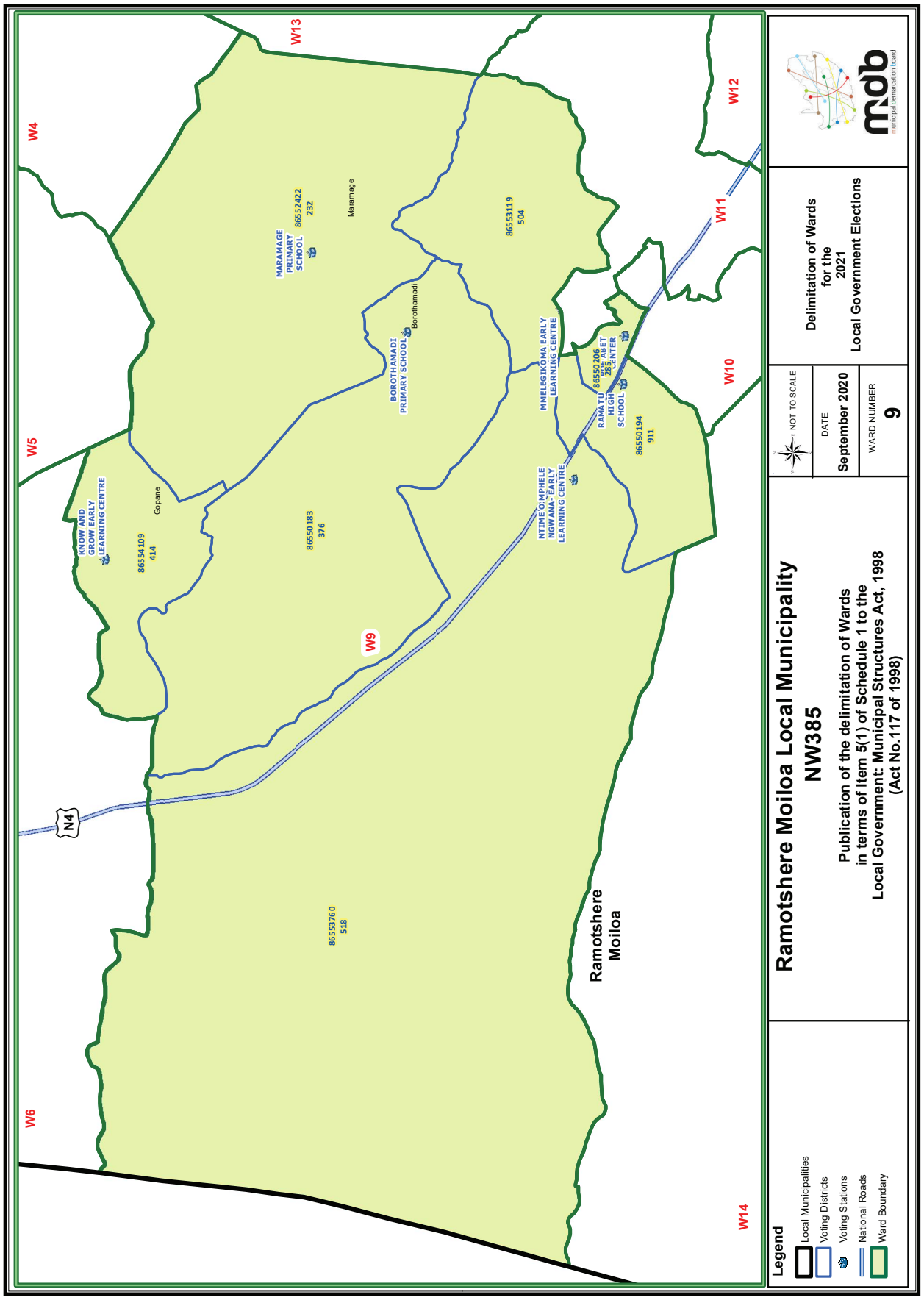
W4
W5
W6
W9
W10
W11
W12
W13
W14
N4
MARAMAGE PRIMARY SCHOOL 86552422 232
Maramage
86553119 504
BOROTHAMADI PRIMARY SCHOOL
Borothamadi
MMELEGI KOMA EARLY LEARNING CENTRE
RAMATU HIGH SCHOOL
86550206 ABET CENTER
86550194 911
NTIME O MPHELE NGWANA EARLY LEARNING CENTRE
KNOW AND GROW EARLY LEARNING CENTRE
86554109 414
Gopane
86550183 376
86553760 518
Ramotshere Moiloa
Ramotshere Moiloa Local Municipality
NW385
Publication of the delimitation of Wards in terms of Item 5(1) of Schedule 1 to the Local Government: Municipal Structures Act, 1998 (Act No.117 of 1998)
NOT TO SCALE
DATE
September 2020
WARD NUMBER
9
Delimitation of Wards for the 2021 Local Government Elections
mdb
municipal demarcation board
Legend
Local Municipalities
Voting Districts
Voting Stations
National Roads
Ward Boundary

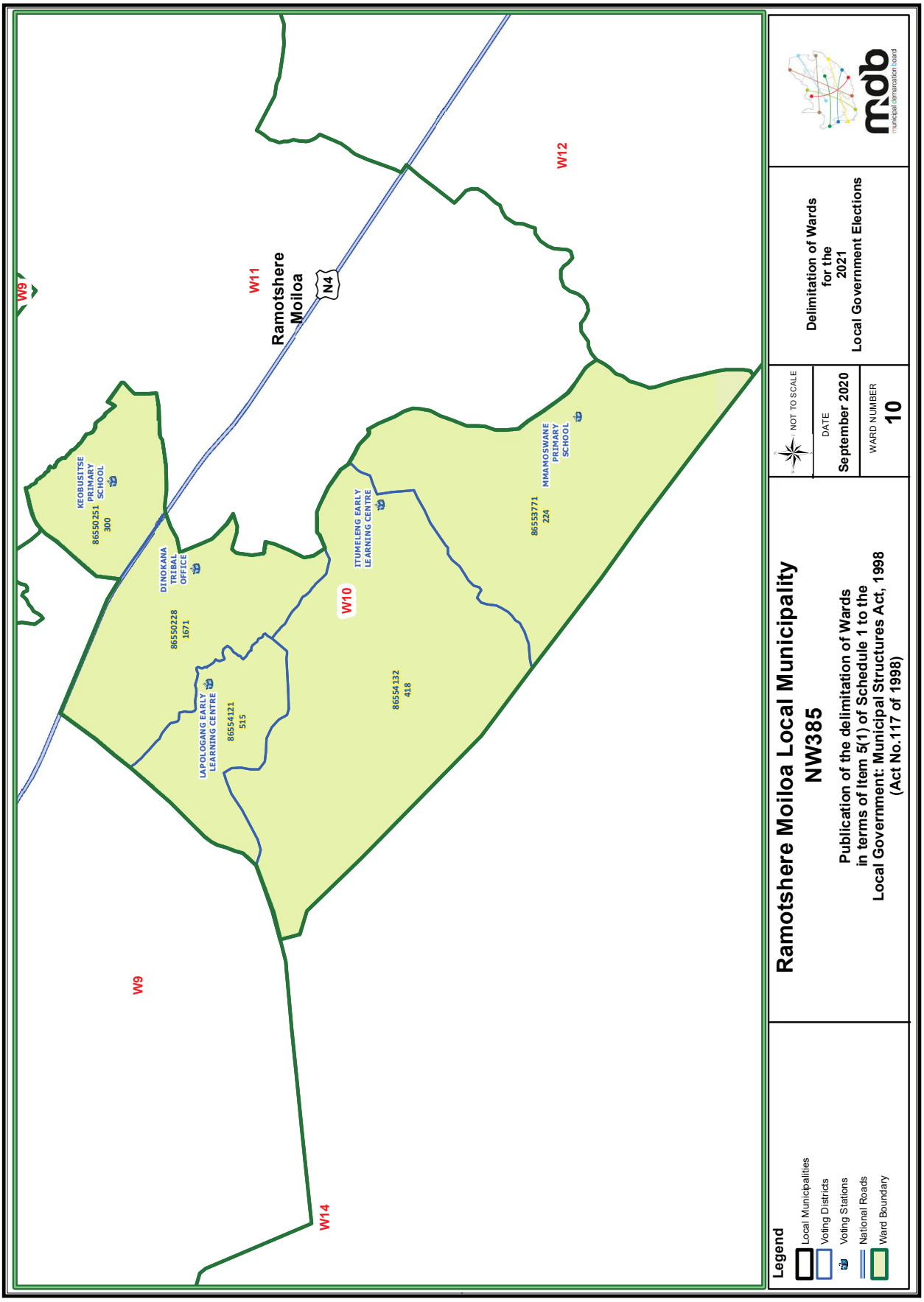
Ramotshere Moiloa Local Municipality
NW385
Publication of the delimitation of Wards in terms of Item 5(1) of Schedule 1 to the Local Government: Municipal Structures Act, 1998 (Act No.117 of 1998)
NOT TO SCALE
DATE
September 2020
WARD NUMBER
10
Delimitation of Wards for the 2021 Local Government Elections
mdb
municipal demarcation board
Legend
Local Municipalities
Voting Districts
Voting Stations
National Roads
Ward Boundary
Ramotshere Moiloa
N4
W9
W11
W12
W10
W14
KEOBUSITSE PRIMARY SCHOOL
86550251
300
DINOKANA TRIBAL OFFICE
86550228
1671
LAPOLOGANG EARLY LEARNING CENTRE
86554121
515
ITUMELENG EARLY LEARNING CENTRE
86554132
418
MMAMOSWANE PRIMARY SCHOOL
86553771
224

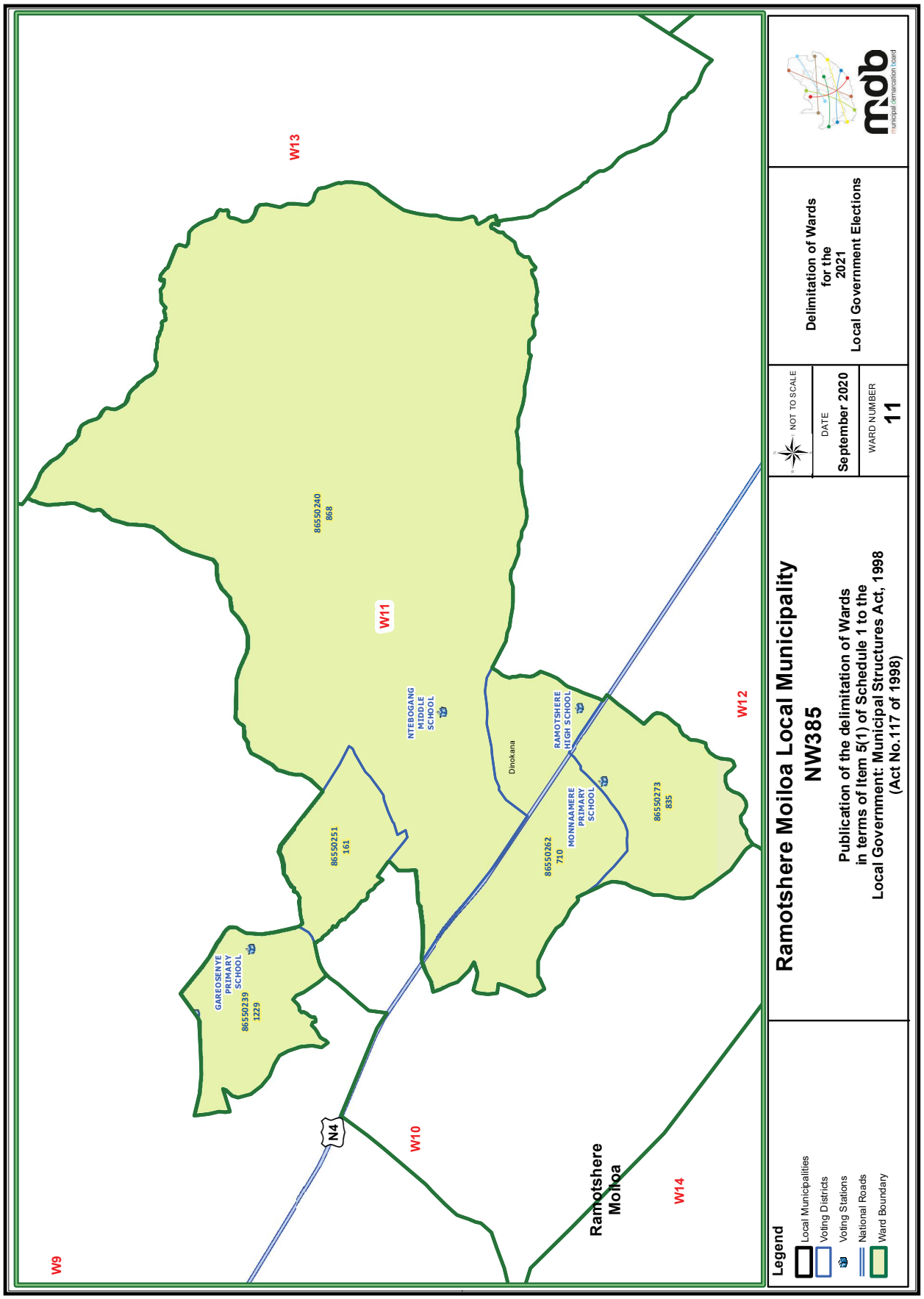
Ramotshere Moiloa Local Municipality
NW385
Publication of the delimitation of Wards in terms of Item 5(1) of Schedule 1 to the Local Government: Municipal Structures Act, 1998 (Act No.117 of 1998)
NOT TO SCALE
DATE
September 2020
WARD NUMBER
11
Delimitation of Wards for the 2021 Local Government Elections
mdb
municipal demarcation board
Legend
Local Municipalities
Voting Districts
Voting Stations
National Roads
Ward Boundary
W9
W10
W11
W12
W13
W14
N4
Ramotshere Moiloa
Dinokana
86550240 868
86550251 161
86550239 1229
86550262 710
86550273 835
GAREOSENYE PRIMARY SCHOOL
NTEBOGANG MIDDLE SCHOOL
RAMOTSHERE HIGH SCHOOL
MONNAAMERE PRIMARY SCHOOL

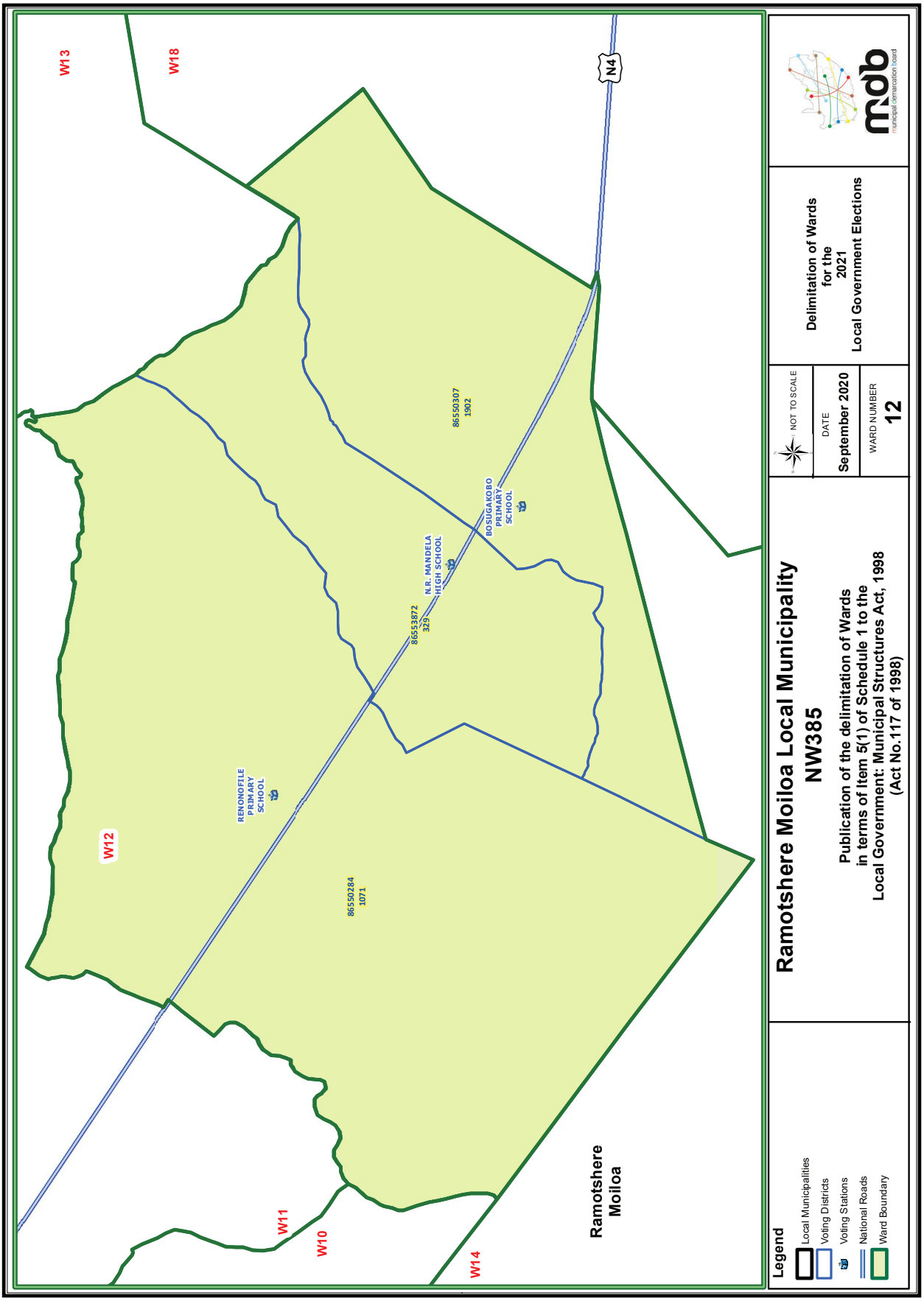
W13
W18
N4
86550307
1902
BOSUGAKOBO
PRIMARY
SCHOOL
N.R. MANDELA
HIGH SCHOOL
86553872
329
RENONOFILE
PRIMARY
SCHOOL
W12
86550284
1071
W11
W10
W14
Ramotshere
Moiloa
Legend
Local Municipalities
Voting Districts
Voting Stations
National Roads
Ward Boundary
Ramotshere Moiloa Local Municipality
NW385
Publication of the delimitation of Wards
in terms of Item 5(1) of Schedule 1 to the
Local Government: Municipal Structures Act, 1998
(Act No.117 of 1998)
NOT TO SCALE
DATE
September 2020
WARD NUMBER
12
Delimitation of Wards
for the
2021
Local Government Elections
mdb
municipal demarcation board

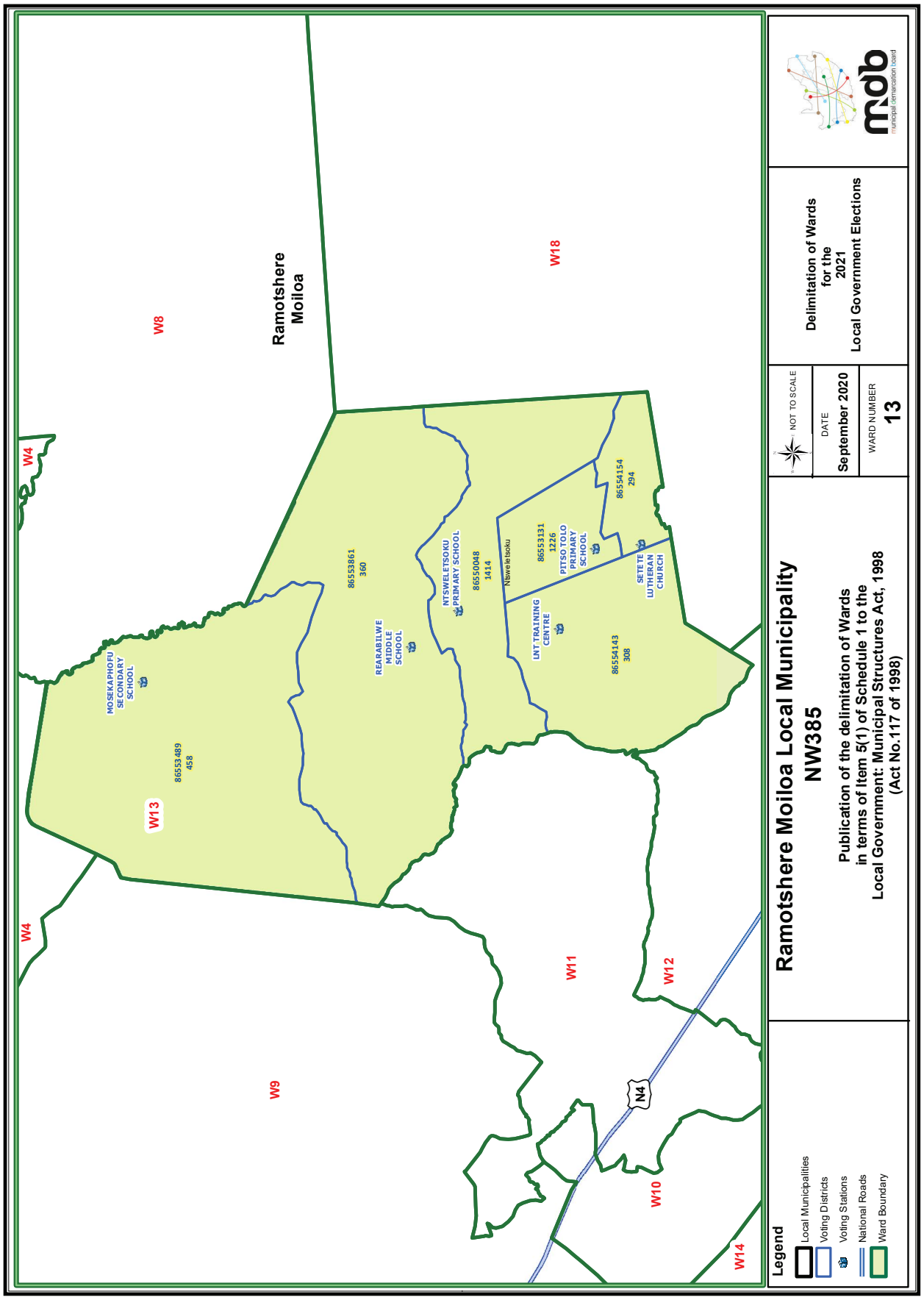
Ramotshere Moiloa
W8
W18
W4
W13
W4
W11
W12
W9
W10
W14
N4
MOSEKAPHOFU SECONDARY SCHOOL
86553489 458
REARABILWE MIDDLE SCHOOL
86553861 360
NTSWELETSOKU PRIMARY SCHOOL
86550048 1414
Nkweletsoku
LNT TRAINING CENTRE
86554143 308
86553131 1226
PITSO TOLO PRIMARY SCHOOL
86554154 294
SETETE LUTHERAN CHURCH
Ramotshere Moiloa Local Municipality
NW385
Publication of the delimitation of Wards in terms of Item 5(1) of Schedule 1 to the Local Government: Municipal Structures Act, 1998 (Act No.117 of 1998)
NOT TO SCALE
DATE
September 2020
WARD NUMBER
13
Delimitation of Wards for the 2021 Local Government Elections
mdb
municipal demarcation board
Legend
Local Municipalities
Voting Districts
Voting Stations
National Roads
Ward Boundary

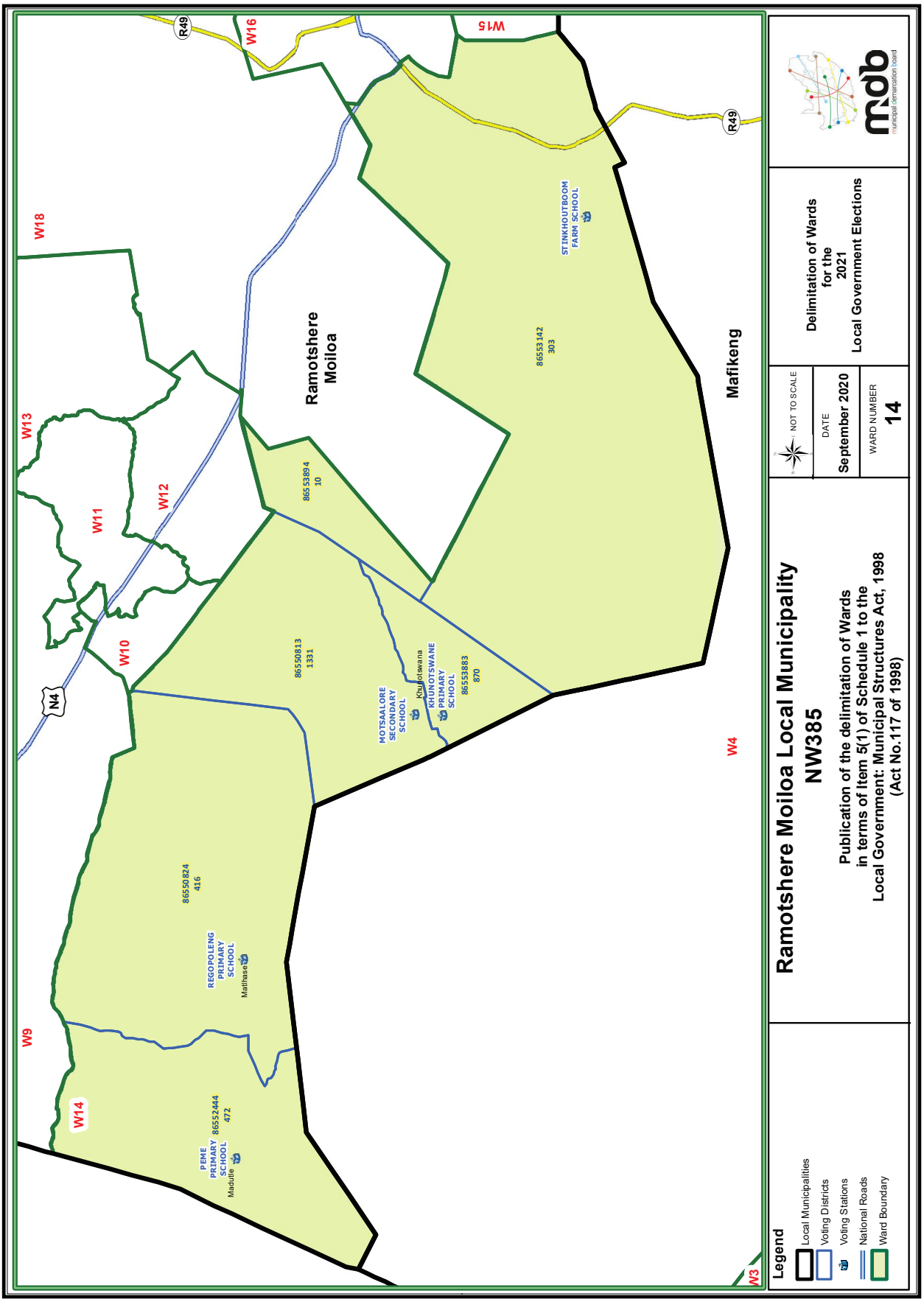
Ramotshere Moiloa
Mafikeng
W1
W2
W3
W4
W5
W6
W7
W8
W9
W10
W11
W12
W13
W14
W15
W16
W17
W18
R49
N4
STINKHOUTBOOM FARM SCHOOL
86553142 303
86553894 10
86550813 1331
MOTSAALORE SECONDARY SCHOOL
KHUNOTSWANE PRIMARY SCHOOL
86553883 870
86550824 416
REGOPOLENG PRIMARY SCHOOL
PEME PRIMARY SCHOOL
86552444 472
Legend
Local Municipalities
Voting Districts
Voting Stations
National Roads
Ward Boundary
Ramotshere Moiloa Local Municipality
NW385
Publication of the delimitation of Wards in terms of Item 5(1) of Schedule 1 to the Local Government: Municipal Structures Act, 1998 (Act No.117 of 1998)
NOT TO SCALE
DATE
September 2020
WARD NUMBER
14
Delimitation of Wards for the 2021 Local Government Elections
municipal demarcation board

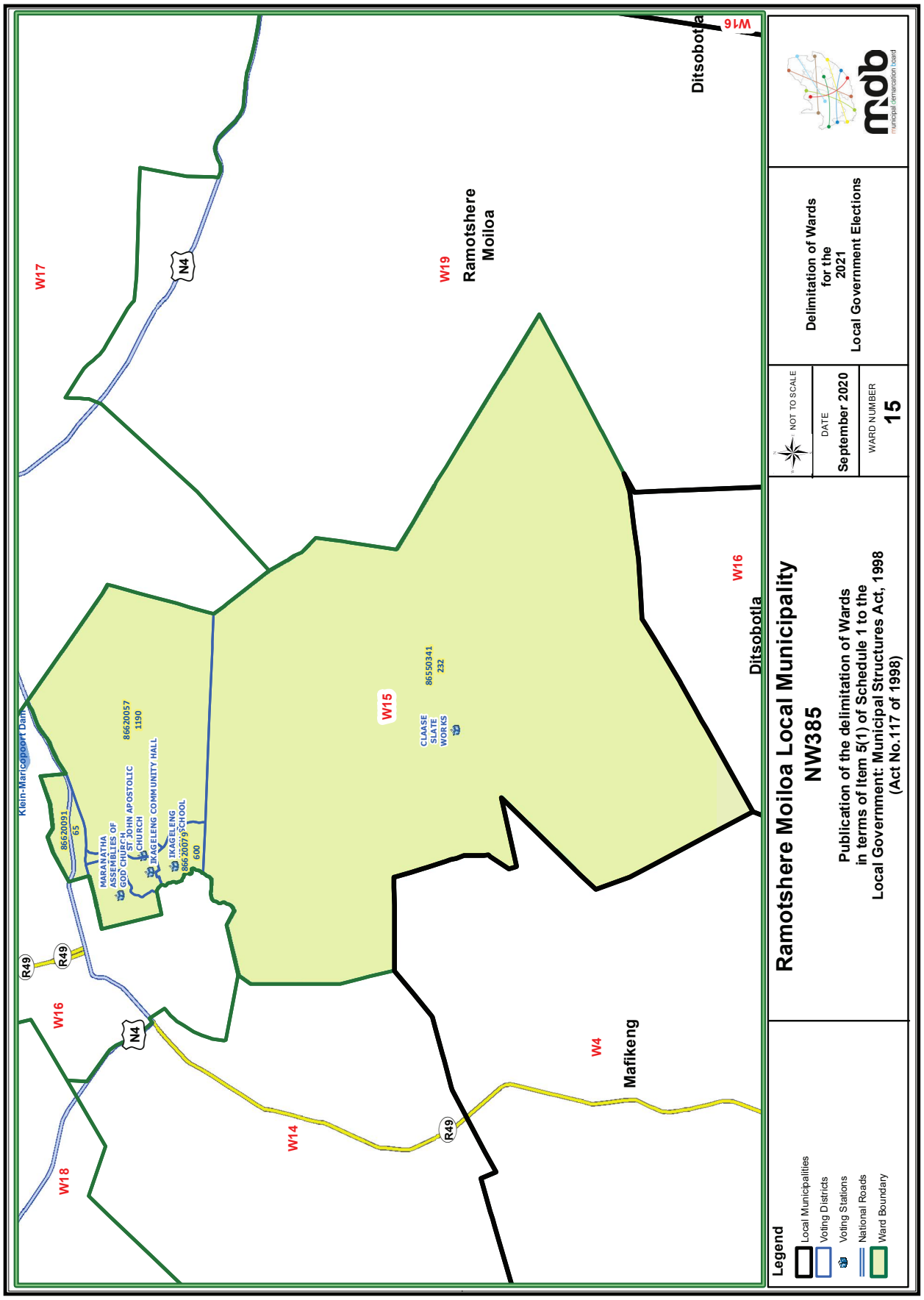
Ramotshere Moiloa Local Municipality
NW385
Publication of the delimitation of Wards in terms of Item 5(1) of Schedule 1 to the Local Government: Municipal Structures Act, 1998 (Act No.117 of 1998)
NOT TO SCALE
DATE
September 2020
WARD NUMBER
15
Delimitation of Wards for the 2021 Local Government Elections
mdb
municipal demarcation board
Legend
Local Municipalities
Voting Districts
Voting Stations
National Roads
Ward Boundary
Ramotshere Moiloa
Ditsobotla
Mafikeng
W14
W15
W16
W17
W18
W19
W4
N4
R49
Klein-Marico-poort Dam
MARANATHA ASSEMBLIES OF GOD CHURCH
86620091 65
ST JOHN APOSTOLIC CHURCH
86620057 1190
IKAGELENG COMMUNITY HALL
IKAGELENG SCHOOL
86620079 600
CLAASE SLATE WORKS
86550341 232

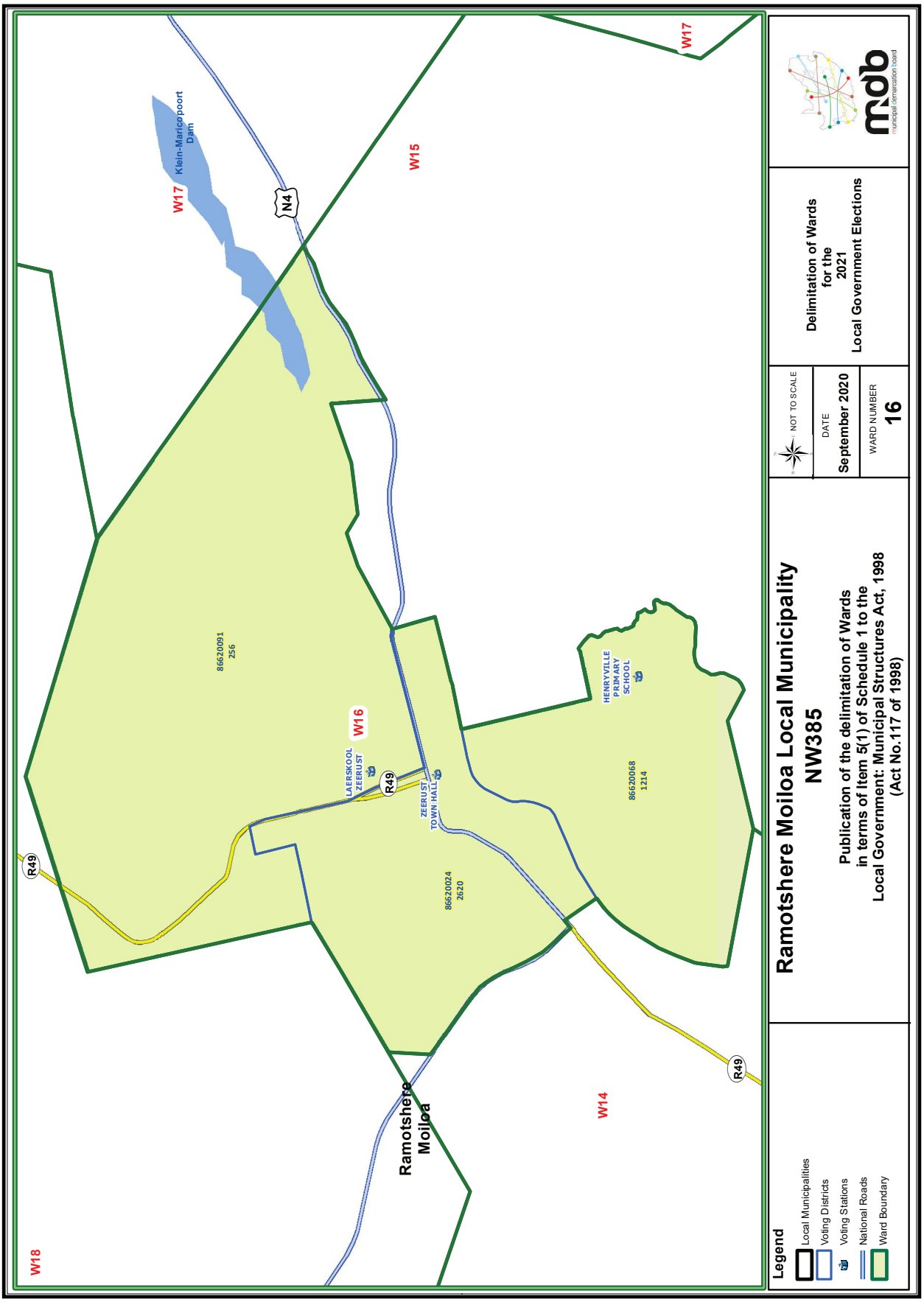
Ramotshere Moiloa Local Municipality
NW385
Publication of the delimitation of Wards in terms of Item 5(1) of Schedule 1 to the Local Government: Municipal Structures Act, 1998 (Act No.117 of 1998)
NOT TO SCALE
DATE
September 2020
WARD NUMBER
16
Delimitation of Wards for the 2021 Local Government Elections
mdb
municipal demarcation board
Legend
Local Municipalities
Voting Districts
Voting Stations
National Roads
Ward Boundary
W17
W15
W16
W14
W18
N4
R49
Klein-Marico poort Dam
LAERSKOOL ZEERUST
ZEERUST TOWN HALL
HENRYVILLE PRIMARY SCHOOL
86620091 256
86620068 1214
86620024 2620
Ramotshere Moiloa

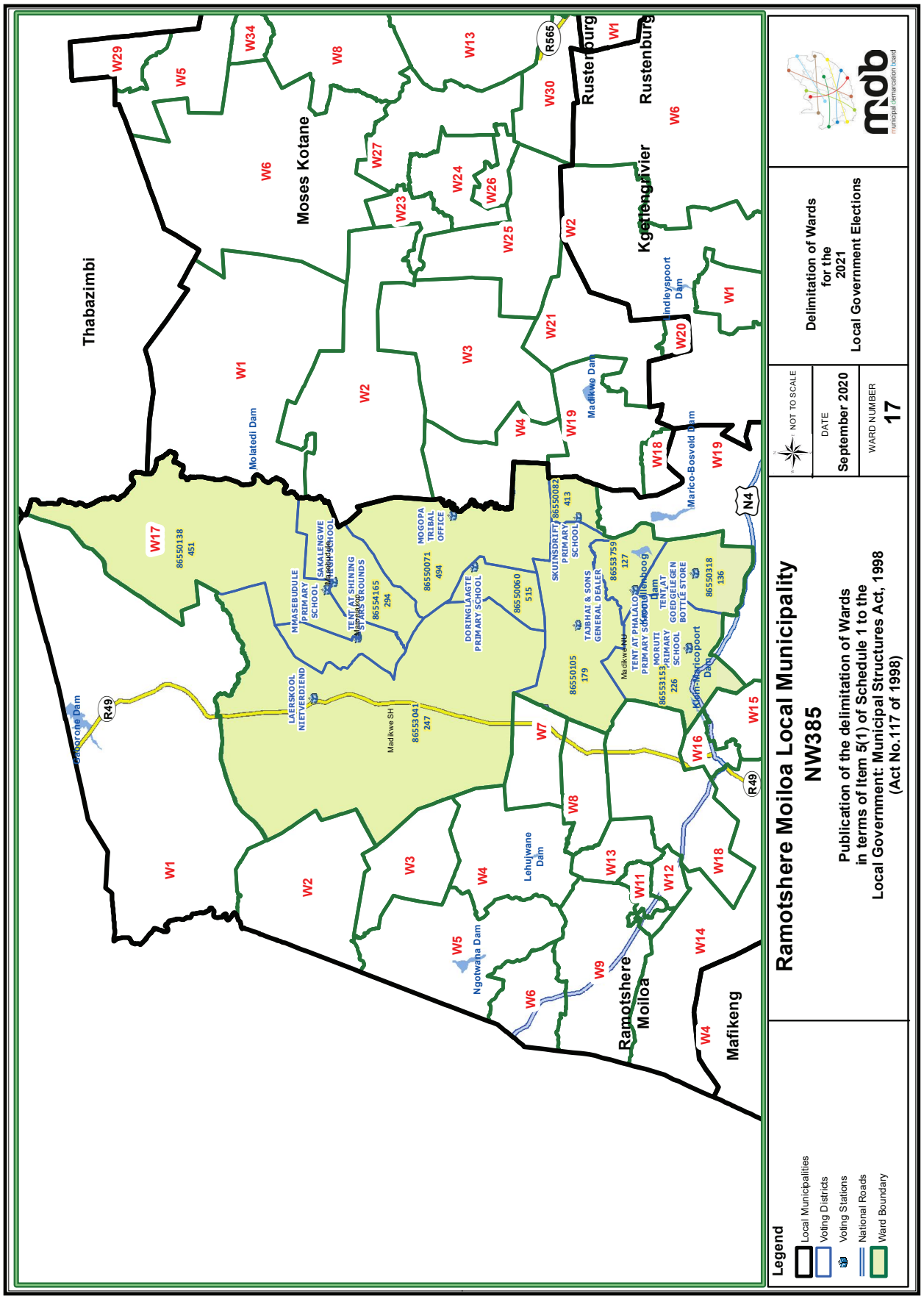
Ramotshere Moiloa Local Municipality
NW385
Publication of the delimitation of Wards
in terms of Item 5(1) of Schedule 1 to the
Local Government: Municipal Structures Act, 1998
(Act No.117 of 1998)
Delimitation of Wards
for the
2021
Local Government Elections
NOT TO SCALE
DATE
September 2020
WARD NUMBER
17
Legend
Local Municipalities
Voting Districts
Voting Stations
National Roads
Ward Boundary
Thabazimbi
Moses Kotane
Rustenburg
Kgetlengrivier
Ramotshere Moiloa
Mafikeng
Molatedi Dam
Madikwe Dam
Marico-Bosveld Dam
Lehujwane Dam
Ngotwana Dam
Gaborone Dam
Klein-Maricopoort Dam
Lindleyspoort Dam
R49
R565
N4
W1
W2
W3
W4
W5
W6
W7
W8
W9
W11
W12
W13
W14
W15
W16
W17
W18
W19
W20
W21
W23
W24
W25
W26
W27
W29
W30
W34
86550138
451
86553041
247
86550071
494
86550060
515
86550105
179
86553759
127
86553153
226
86550318
136
86550082
413
86554165
294
MMASEBUDULE PRIMARY SCHOOL
SAKALENGWE
TENT AT SHINING STARS GROUNDS
MOGOPA TRIBAL OFFICE
DORINGLAAGTE PRIMARY SCHOOL
SKUINSDRIFT PRIMARY SCHOOL
TAJBHAI & SONS GENERAL DEALER
TENT AT PHALALO PRIMARY SCHOOL
MORUTI PRIMARY SCHOOL
TENT AT GOEDGELEGEN BOTTLE STORE
LAERSKOOL NIETVERDIEND
Madikwe SH
Madikwe NU
Kondlenboog Dam

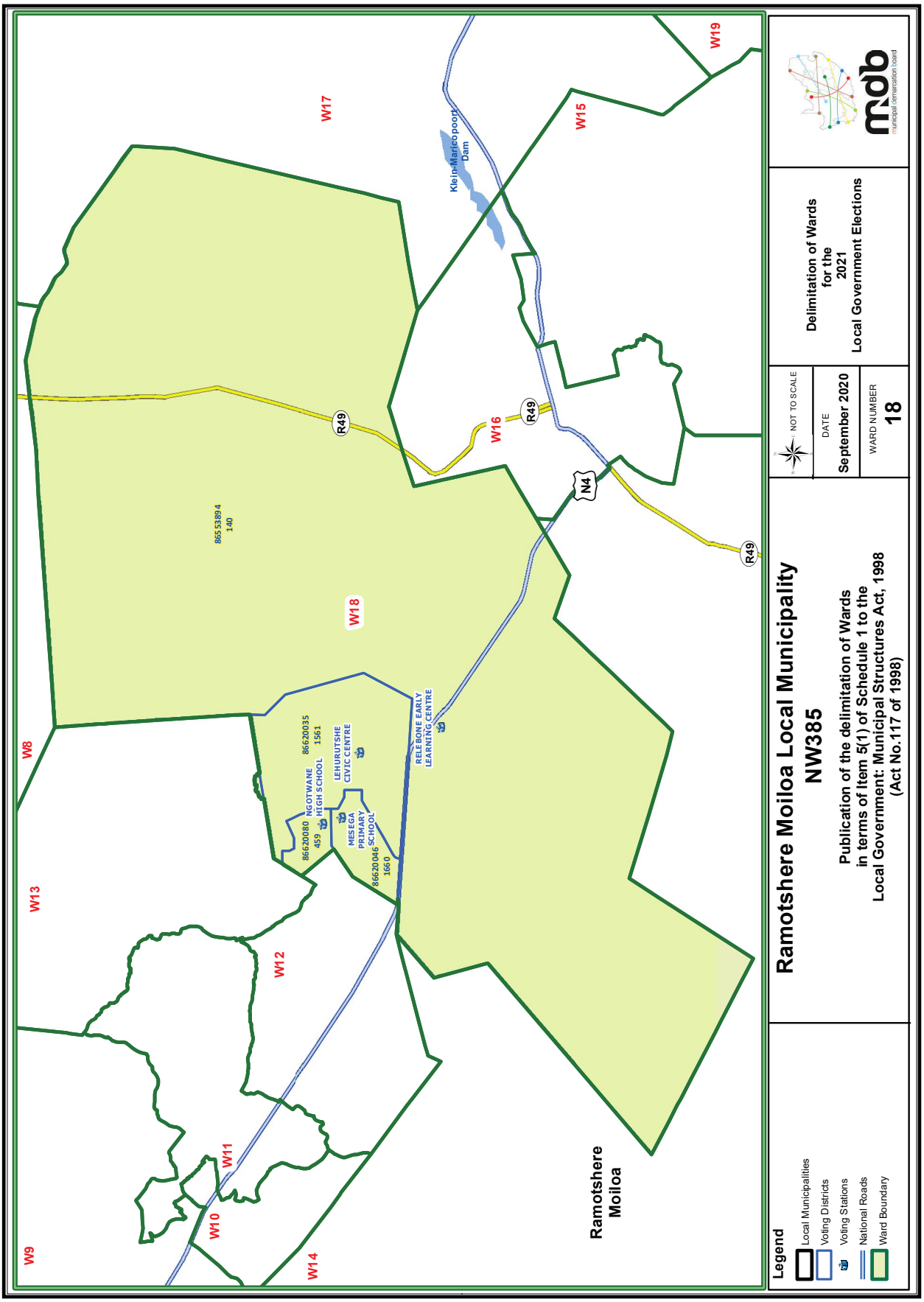
Ramotshere Moiloa Local Municipality
NW385
Publication of the delimitation of Wards in terms of Item 5(1) of Schedule 1 to the Local Government: Municipal Structures Act, 1998 (Act No.117 of 1998)
NOT TO SCALE
DATE
September 2020
WARD NUMBER
18
Delimitation of Wards for the 2021 Local Government Elections
mdb
municipal demarcation board
Legend
Local Municipalities
Voting Districts
Voting Stations
National Roads
Ward Boundary
W1
W2
W3
W4
W5
W6
W7
W8
W9
W10
W11
W12
W13
W14
W15
W16
W17
W18
W19
Ramotshere Moiloa
Klein-Marico poort Dam
R49
N4
LEHURUTSHE CIVIC CENTRE
NGOTWANE HIGH SCHOOL
MESEGA PRIMARY SCHOOL
RELEBONE EARLY LEARNING CENTRE

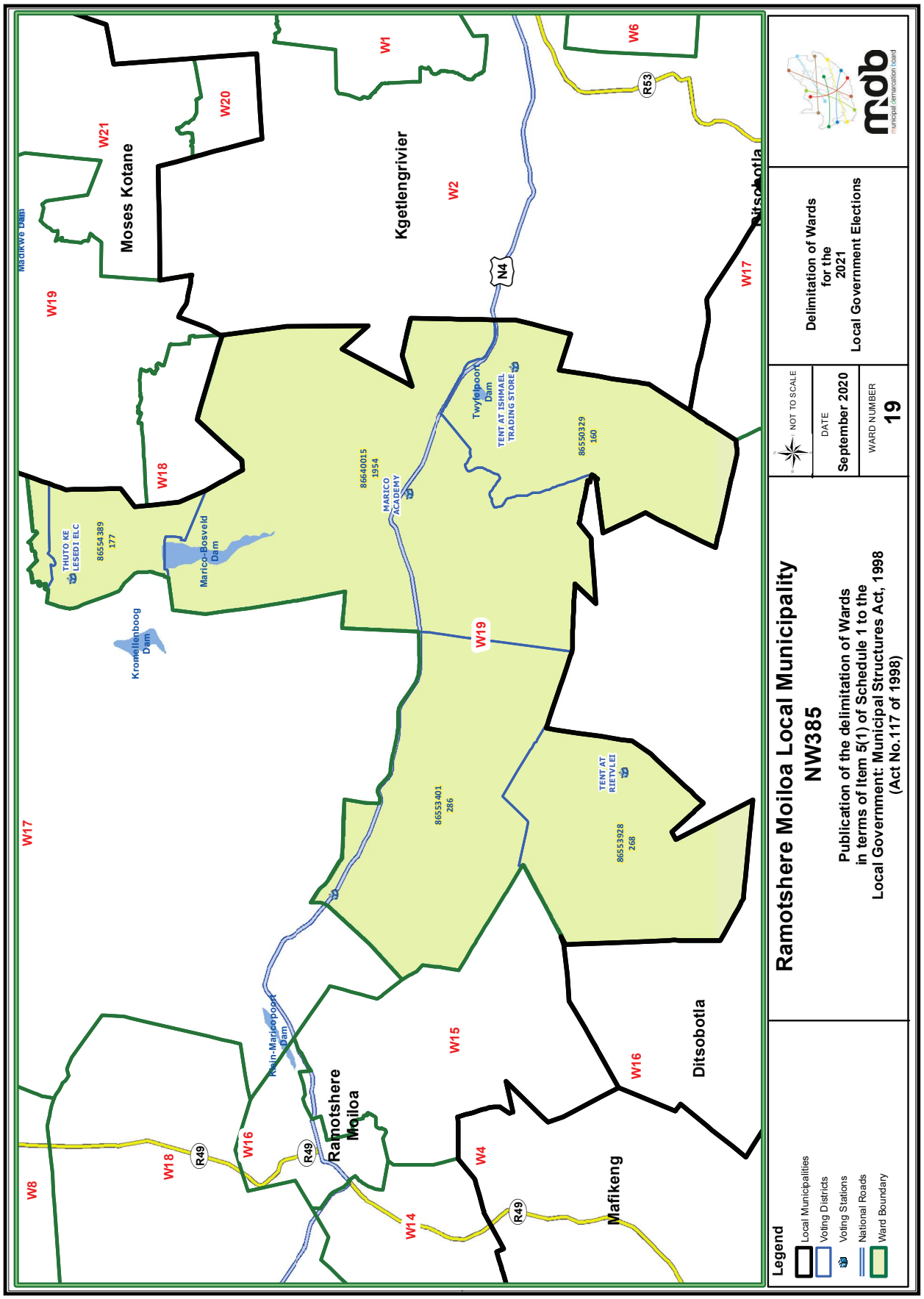
Ramotshere Moiloa Local Municipality
NW385
Publication of the delimitation of Wards in terms of Item 5(1) of Schedule 1 to the Local Government: Municipal Structures Act, 1998 (Act No.117 of 1998)
NOT TO SCALE
DATE
September 2020
WARD NUMBER
19
Delimitation of Wards for the 2021 Local Government Elections
mdb
municipal demarcation board
Legend
Local Municipalities
Voting Districts
Voting Stations
National Roads
Ward Boundary
Moses Kotane
Kgetlengrivier
Ramotshere Moiloa
Ditsobotla
Mafikeng
W1
W2
W4
W6
W8
W14
W15
W16
W17
W18
W19
W20
W21
R49
R53
N4
Madikwe Dam
Marico-Bosveld Dam
Kromellenboog Dam
Twyfelpoort Dam
Klein-Maricopoort Dam
THUTO KE LESEDI ELC
86554389 177
MARICO ACADEMY
86640015 1954
TENT AT ISHMAEL TRADING STORE
86550329 160
TENT AT RIETVLEI
86553928 268
86553401 286

NORTH WEST PROVINCE

GENERAL NOTICE

MUNICIPAL DEMARCATION BOARD : DELIMITATION OF MUNICIPAL WARDS IN TERMS OF THE LOCAL GOVERNMENT : MUNICIPAL STRUCTURES ACT, 1998.

Naledi Local Municipality

NW392

In terms of Item 5 (1) of Schedule 1 to the Local Government: Municipal Structures Act, 1998 (Act No. 117 of 1998) (the Act) the Municipal Demarcation Board hereby publishes its delimitation of wards for the above-mentioned municipality. Particulars of the delimitation are listed in the Schedule.

In terms of Item 5 (2) of Schedule 1 to the Act, any person aggrieved by the delimitation may, within 14 days of publication of this notice, submit objections in writing to:

The Municipal Demarcation Board
Private Bag X123
Centurion
0046

Fax: 086 5248643
Email: registry@demarcation.org.za

The attached form MDB 5 must please be used to object. The form is also available on www.demarcation.org.za.

MR THABO MANYONI
CHAIRPERSON: MUNICIPAL DEMARCATION BOARD

In terms of section 18(3) of the Local Government: Municipal Structures Act, 1998 (Act 117 of 1998), the MEC responsible for local government has determined that the municipal council consists of **18** councillors.

After having consulted the Independent Electoral Commission, The Municipal Demarcation Board has delimited the municipality into **9** wards in terms of Schedule 1 of the Act.

The number of registered voters in each ward does not vary by more than fifteen percent from the norm. The norm was determined by dividing the total number of voters on the municipal segment of the national common voters roll, namely **32065** voters on 5 March 2019, by the number of wards in the municipality.

The schedule for each ward and a map of each ward is attached. In case of a discrepancy between the map and this schedule, the map will prevail. In case of a discrepancy between the map and this schedule, the map will prevail.

The ward numbers, the voting districts and voting stations in each ward, and the number of voters are as follows:

SCHEDULE

Ward 1 comprises of a total of 3853 **registered voters.**

MIN VOTERS 3028 **NORM** 3562 **MAX VOTERS** 4096

VOTING DISTRICT No.	VOTING STATION NAME	NUMBER OF VOTERS	SPLIT VD
86743581	GEDULDSPAN FARM HOUSE	390	
86760018	JAPIE KOTZE HALL	760	
86741679	PANHOEKS FARM (TENT)	186	
86741556	DIRKIESRUS SHOP	218	
86743390	SETUMO INTERMEDIATE SCHOOL	1857	
86741668	ROSS'S FARM TENT	78	
86741680	KAMEEL LAERSKOOL	364	

Ward 2 comprises of a total of 3584 **registered voters.**

MIN VOTERS 3028 **NORM** 3562 **MAX VOTERS** 4096

VOTING DISTRICT No.	VOTING STATION NAME	NUMBER OF VOTERS	SPLIT VD
86553524	BROEDERSPUT PRIMARY SCHOOL	693	
86740061	DEVONDALE INTERMEDIATE SCHOOL	571	
86742221	BOEREPLAAS	95	
86770019	COLRIDGE TENT SUB STATION 1	2225	

Ward 3 comprises of a total of 3623 **registered voters.**

MIN VOTERS 3028 **NORM** 3562 **MAX VOTERS** 4096

VOTING DISTRICT No.	VOTING STATION NAME	NUMBER OF VOTERS	SPLIT VD
86770110	FLORADENE PRIMARY SCHOOL SUB STATION 1	2098	
86770165	VRYBURG HIGH SCHOOL	530	
86770154	COLINDA SCHOOL	679	
86770109	KISMET COMMUNITY HALL	316	

Ward 4 comprises of a total of 3423 **registered voters.**

MIN VOTERS 3028 **NORM** 3562 **MAX VOTERS** 4096

VOTING DISTRICT No.	VOTING STATION NAME	NUMBER OF VOTERS	SPLIT VD
86770198	TENT AT PENTECOSTAL CHURCH EXT 25	684	
86770187	TENT AT EXTENSION 28.	553	
86770075	PULE LEEUW HIGH SCHOOL	2186	

Ward 5 comprises of a total of 4011 **registered voters.**

MIN VOTERS 3028 **NORM** 3562 **MAX VOTERS** 4096

VOTING DISTRICT No.	VOTING STATION NAME	NUMBER OF VOTERS	SPLIT VD
86743604	LILIESPRUIT PRIMARY SCHOOL	107	

86820789	TENT AT LOSASA YARD GENERAL DEALER	42	
86741736	DITHAKWANENG TOWN HALL	1288	
86820778	WILDEHONDEPAN (TENT)	166	
86820622	CALVYN FARM SCHOOL	171	
86743592	MODISAKOMA INTERMEDIATE SCHOOL.	440	
86742254	HALFWAY STORE	51	
86741770	TSHWARANANG PRIMARY SCHOOL	147	
86770121	THUTO LESEDI SCHOOL SUB STATION 1	1400	Y
86741804	GROOTPAN FARM (TENT)	199	

Ward 6 comprises of a total of 3179 **registered voters.**

MIN VOTERS 3028 **NORM** 3562 **MAX VOTERS** 4096

VOTING DISTRICT No.	VOTING STATION NAME	NUMBER OF VOTERS	SPLIT VD
86770042	JOHN FRYLINCK HIGH SCHOOL	1570	
86770086	HUHUDI COMMUNITY HALL	722	
86770097	ROMAN CATHOLIC CHURCH	487	
86770053	BOPAGANANG SCHOOL	400	Y

Ward 7 comprises of a total of 3732 **registered voters.**

MIN VOTERS 3028 **NORM** 3562 **MAX VOTERS** 4096

VOTING DISTRICT No.	VOTING STATION NAME	NUMBER OF VOTERS	SPLIT VD
86741163	MEXICO FARM	158	
86742603	TENT AT MASSOUWSKOP	126	
86742243	ARMOEDSVLAKTE P SCHOOL	115	
86741725	ONTWIKKELINGS FARM	134	
86770020	BANQUET HALL	3199	

Ward 8 comprises of a total of 3489 **registered voters.**

MIN VOTERS 3028 **NORM** 3562 **MAX VOTERS** 4096

VOTING DISTRICT No.	VOTING STATION NAME	NUMBER OF VOTERS	SPLIT VD
86770176	RETLADIRA PRIMARY SCHOOL	779	
86770064	GYMNASIUM	1624	
86770143	FULL GOSPEL CHURCH	568	
86770121	THUTO LESEDI SCHOOL SUB STATION 1	518	Y

Ward 9 comprises of a total of 3171 **registered voters.**

MIN VOTERS 3028 **NORM** 3562 **MAX VOTERS** 4096

VOTING DISTRICT No.	VOTING STATION NAME	NUMBER OF VOTERS	SPLIT VD

86770132	TENT AT NAPWA YARD	521	
86770053	BOPAGANANG SCHOOL	1142	Y
86770031	OPEN GROUND AT THE DUTCH REFORMED CHURCH	1508	

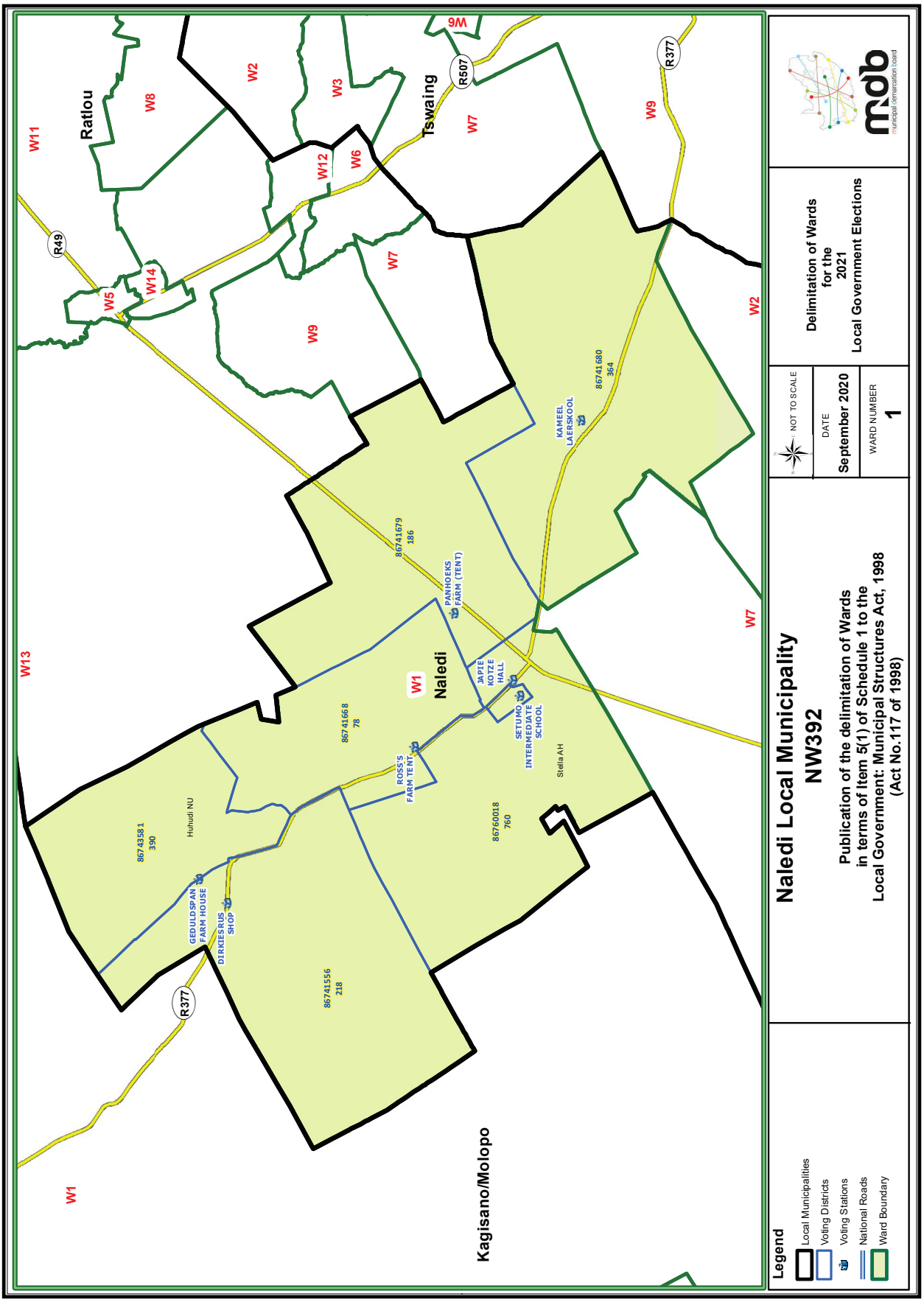
Ratlou
Tswaing
Naledi
Kagisano/Molopo
W1
W2
W3
W4
W5
W6
W7
W8
W9
W11
W12
W13
W14
R49
R507
R377
KAMEEL LAERSKOOL
86741680 364
PANHOEKS FARM (TENT)
86741679 186
JAPIE KOTZE HALL
SETUMO INTERMEDIATE SCHOOL
Stella AH
ROSS'S FARM TENT
86741668 78
86760018 760
Huhudi NU
86743581 390
GEDULDSPAN FARM HOUSE
DIRKIESRUS SHOP
86741556 218
Legend
Local Municipalities
Voting Districts
Voting Stations
National Roads
Ward Boundary
Naledi Local Municipality
NW392
Publication of the delimitation of Wards in terms of Item 5(1) of Schedule 1 to the Local Government: Municipal Structures Act, 1998 (Act No.117 of 1998)
NOT TO SCALE
DATE
September 2020
WARD NUMBER
1
Delimitation of Wards for the 2021 Local Government Elections
mdb
municipal demarcation board

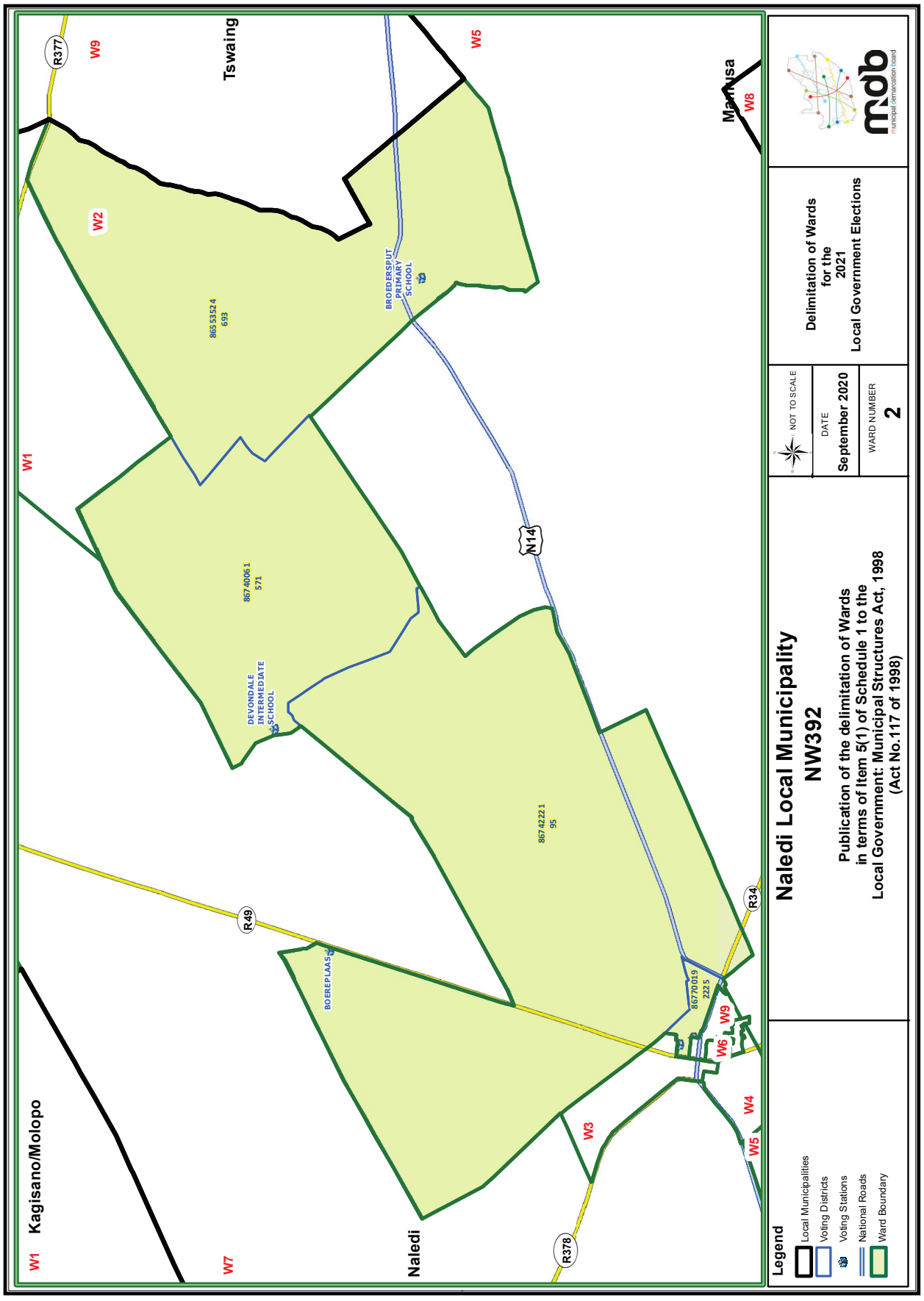
Kagisano/Molopo
Tswaing
Naledi
Mamusa
W1
W2
W3
W4
W5
W6
W7
W8
W9
R377
R49
R34
R378
N14
DEVONDALE INTERMEDIATE SCHOOL
BROEDERSPUT PRIMARY SCHOOL
BOEREPLAAS
Legend
Local Municipalities
Voting Districts
Voting Stations
National Roads
Ward Boundary
Naledi Local Municipality
NW392
Publication of the delimitation of Wards in terms of Item 5(1) of Schedule 1 to the Local Government: Municipal Structures Act, 1998 (Act No.117 of 1998)
NOT TO SCALE
DATE
September 2020
WARD NUMBER
2
Delimitation of Wards for the 2021 Local Government Elections
municipal demarcation board

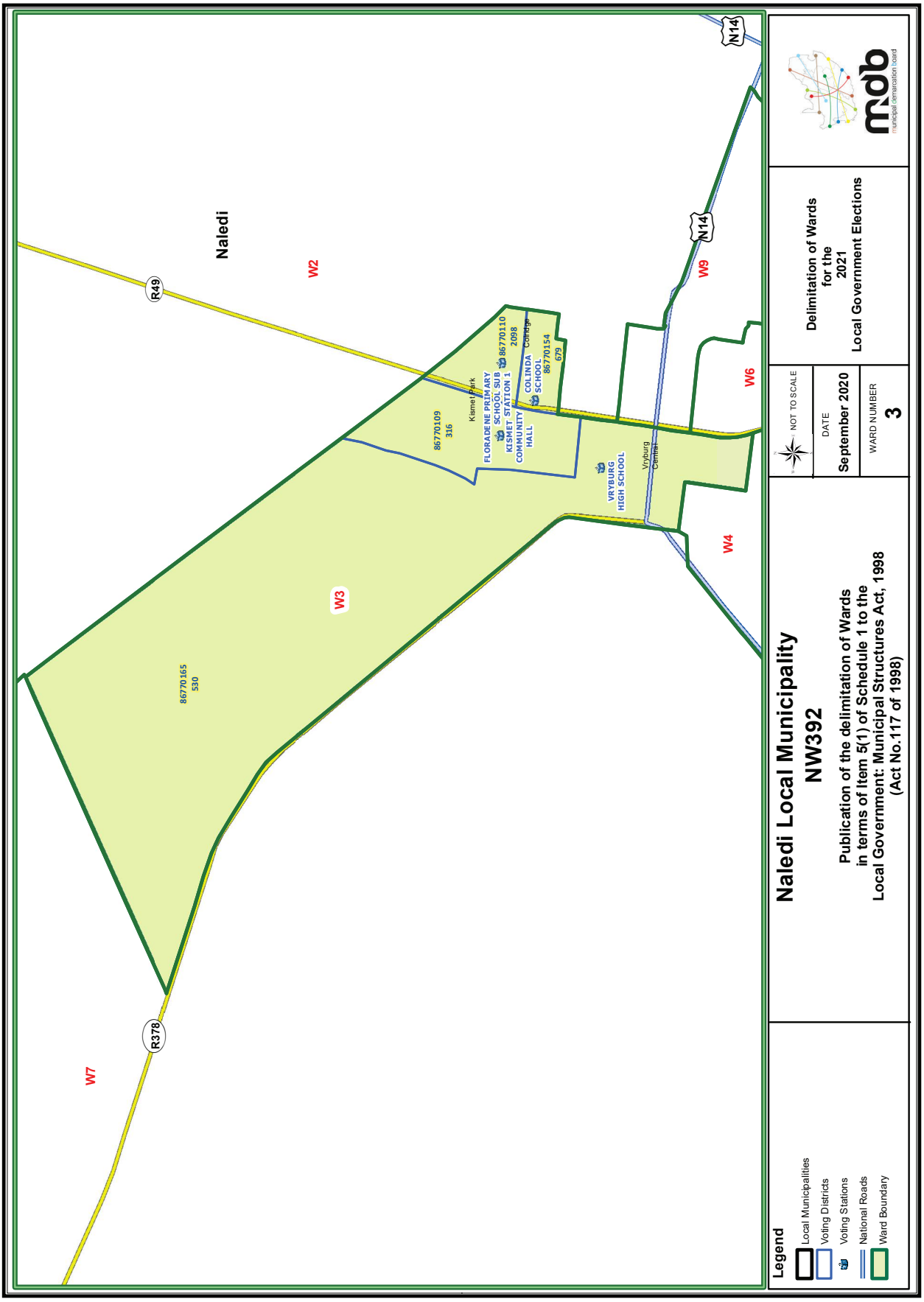
Naledi
W2
W3
W4
W6
W7
W9
R49
R378
N14
N14
86770109
316
FLORADENE PRIMARY SCHOOL SUB STATION 1
86770110
2098
COLINDA SCHOOL
86770154
679
KISMET COMMUNITY HALL
Kismet Park
Colinda
VRYBURG HIGH SCHOOL
Vryburg Central
86770165
530
Legend
Local Municipalities
Voting Districts
Voting Stations
National Roads
Ward Boundary
Naledi Local Municipality
NW392
Publication of the delimitation of Wards in terms of Item 5(1) of Schedule 1 to the Local Government: Municipal Structures Act, 1998 (Act No.117 of 1998)
NOT TO SCALE
DATE
September 2020
WARD NUMBER
3
Delimitation of Wards for the 2021 Local Government Elections
municipal demarcation board

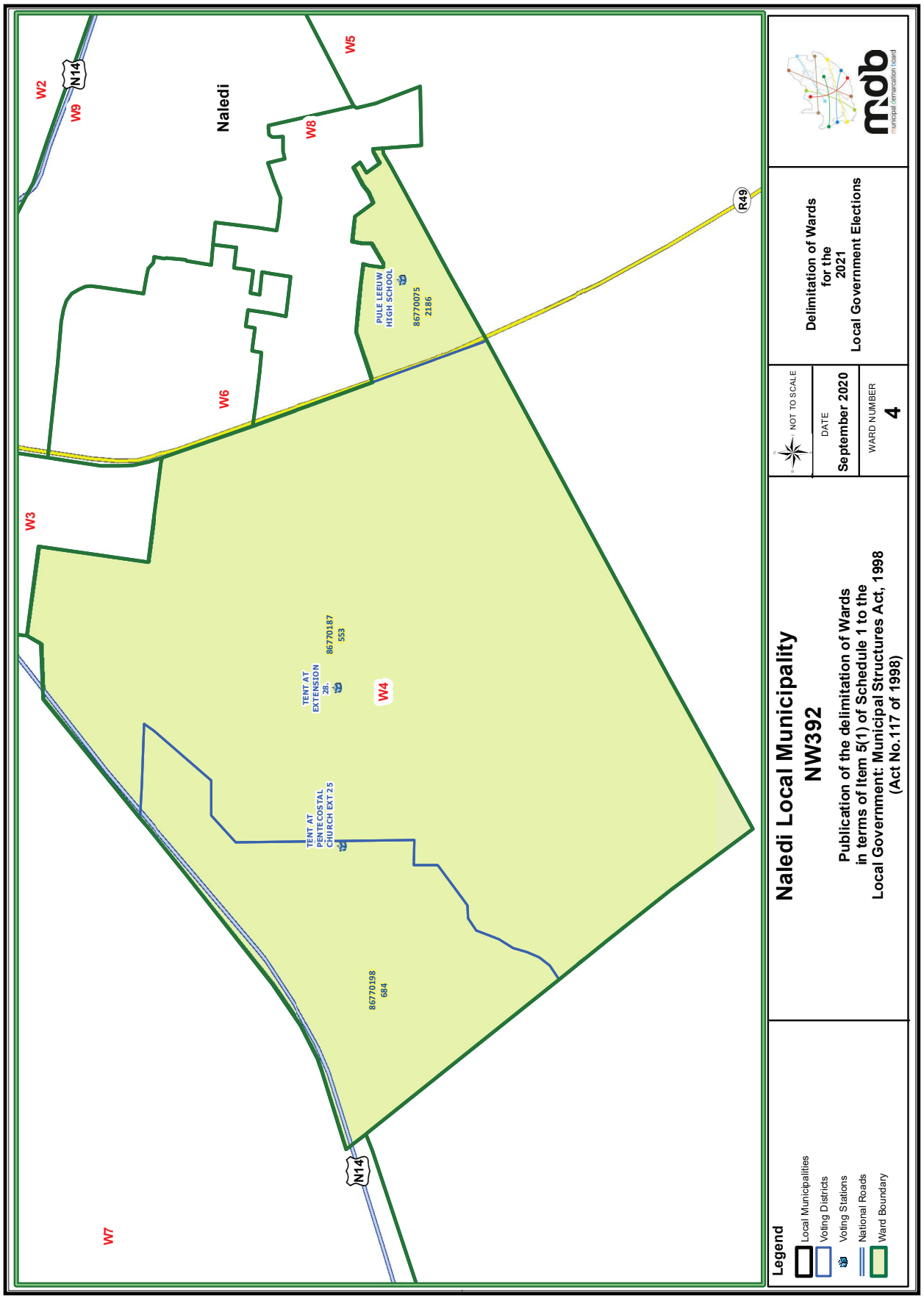
Naledi
W2
W9
N14
W5
W8
W6
W3
W4
W7
R49
N14
PULE LEEUW HIGH SCHOOL
86770075 2186
TENT AT EXTENSION 28
86770187 553
TENT AT PENTECOSTAL CHURCH EXT 25
86770198 684
Legend
Local Municipalities
Voting Districts
Voting Stations
National Roads
Ward Boundary
Naledi Local Municipality
NW392
Publication of the delimitation of Wards in terms of Item 5(1) of Schedule 1 to the Local Government: Municipal Structures Act, 1998 (Act No.117 of 1998)
NOT TO SCALE
DATE
September 2020
WARD NUMBER
4
Delimitation of Wards for the 2021 Local Government Elections
municipal demarcation board

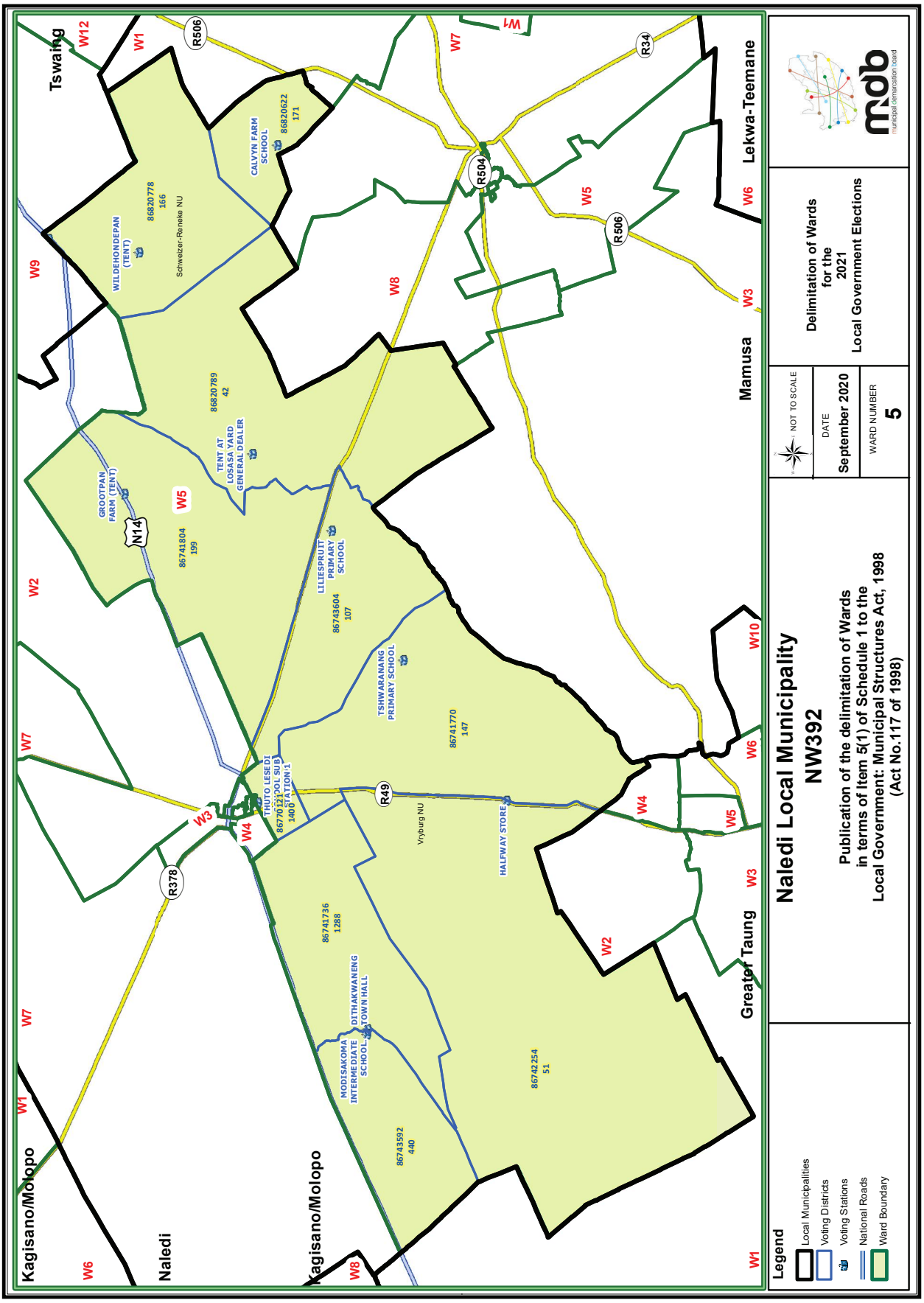
Naledi Local Municipality
NW392
Publication of the delimitation of Wards
in terms of Item 5(1) of Schedule 1 to the
Local Government: Municipal Structures Act, 1998
(Act No.117 of 1998)
Delimitation of Wards
for the
2021
Local Government Elections
NOT TO SCALE
DATE
September 2020
WARD NUMBER
5
Legend
Local Municipalities
Voting Districts
Voting Stations
National Roads
Ward Boundary
Tswaing
Lekwa-Teemane
Mamusa
Greater Taung
Kagisano/Molopo
Naledi
WILDEHONDEPAN (TENT)
86820778
166
Schweizer-Reneke NU
CALVYN FARM SCHOOL
86820622
171
86820789
42
TENT AT LOSASA YARD GENERAL DEALER
GROOTPAN FARM (TENT)
86741804
199
LILIESPRUIT PRIMARY SCHOOL
86743604
107
TSHWARANANG PRIMARY SCHOOL
86741770
147
THUTO LESEDI
86770121
140
STATION 1
Vryburg NU
HALFWAY STORE
86741736
1288
DITHAKWANENG TOWN HALL
MODISAKOMA INTERMEDIATE SCHOOL
86742254
51
86743592
440
N14
R49
R378
R506
R504
R34
W1
W2
W3
W4
W5
W6
W7
W8
W9
W10
W12

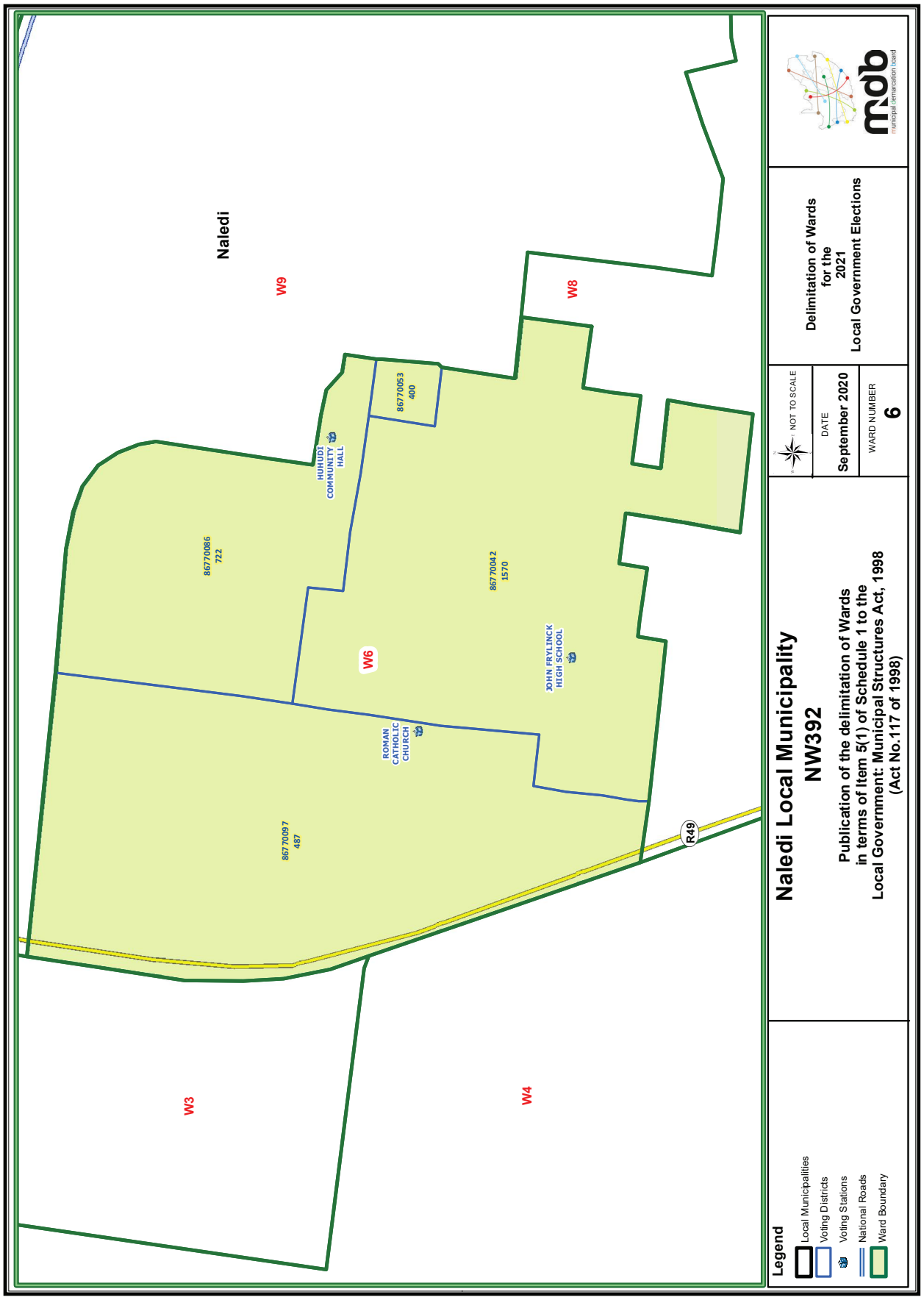
Naledi
W9
W8
W6
W3
W4
HUHUDI COMMUNITY HALL
JOHN FRYLINCK HIGH SCHOOL
ROMAN CATHOLIC CHURCH
R49
Legend
Local Municipalities
Voting Districts
Voting Stations
National Roads
Ward Boundary
Naledi Local Municipality
NW392
Publication of the delimitation of Wards in terms of Item 5(1) of Schedule 1 to the Local Government: Municipal Structures Act, 1998 (Act No.117 of 1998)
NOT TO SCALE
DATE
September 2020
WARD NUMBER
6
Delimitation of Wards for the 2021 Local Government Elections
municipal demarcation board

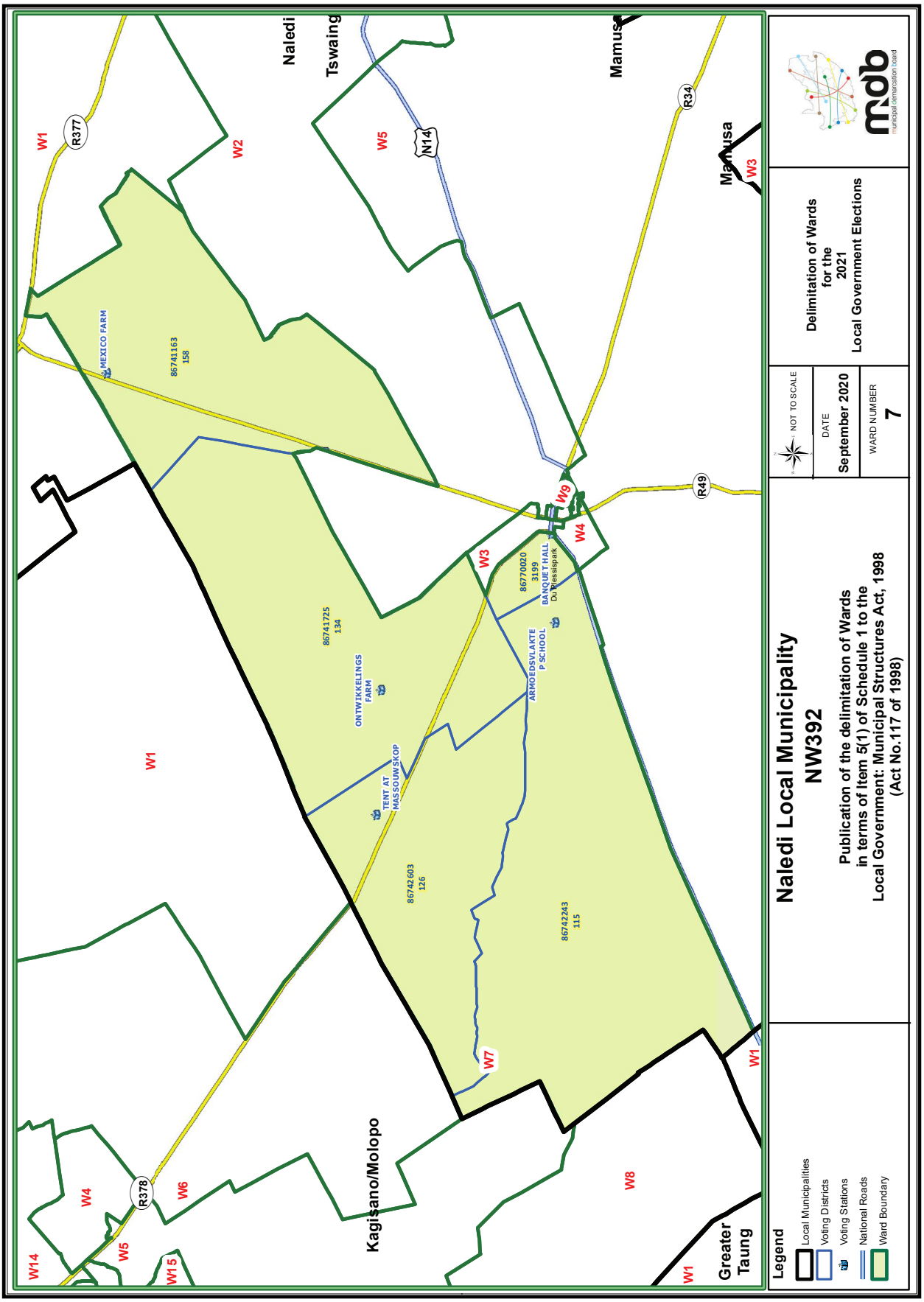
Naledi
Tswaing
Mamusa
Kagisano/Molopo
Greater Taung
R377
R378
R34
N14
R49
W1
W2
W3
W4
W5
W6
W7
W8
W9
W14
W15
MEXICO FARM
86741163
158
86741725
134
ONTWIKKELINGS FARM
TENT AT MASSOUWSKOP
86742603
126
86742243
115
ARMOEDSVLAKTE P SCHOOL
86770020
3199
BANQUET HALL
Du Plessispark
Legend
Local Municipalities
Voting Districts
Voting Stations
National Roads
Ward Boundary
Naledi Local Municipality
NW392
Publication of the delimitation of Wards
in terms of Item 5(1) of Schedule 1 to the
Local Government: Municipal Structures Act, 1998
(Act No.117 of 1998)
NOT TO SCALE
DATE
September 2020
WARD NUMBER
7
Delimitation of Wards
for the
2021
Local Government Elections
mdb
municipal demarcation board

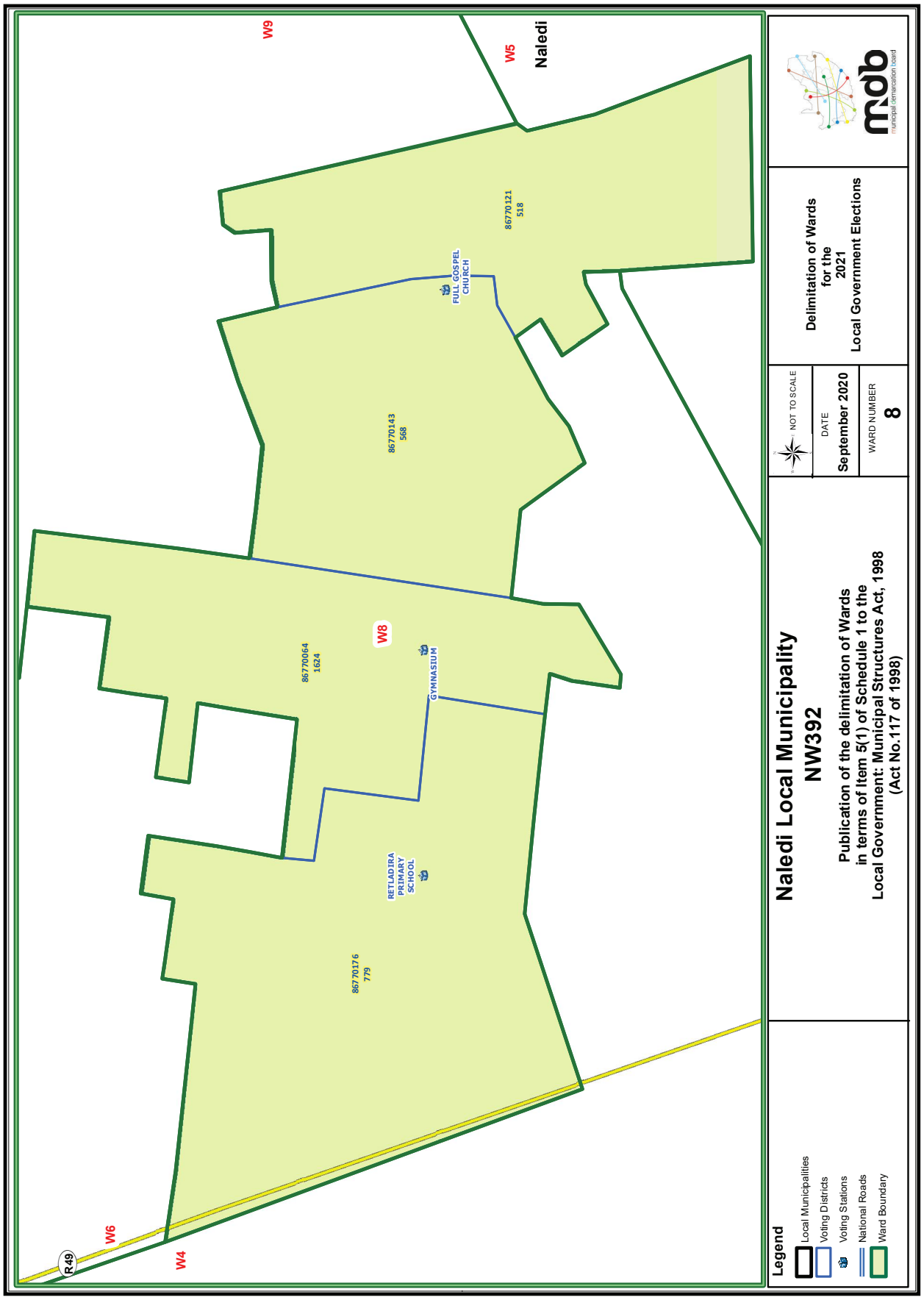
W9
W5
Naledi
86770121
518
FULL GOSPEL
CHURCH
86770143
568
W8
86770064
1624
GYMNASIUM
RETLADIRA
PRIMARY
SCHOOL
86770176
779
W6
W4
R49
Legend
Local Municipalities
Voting Districts
Voting Stations
National Roads
Ward Boundary
Naledi Local Municipality
NW392
Publication of the delimitation of Wards
in terms of Item 5(1) of Schedule 1 to the
Local Government: Municipal Structures Act, 1998
(Act No.117 of 1998)
NOT TO SCALE
DATE
September 2020
WARD NUMBER
8
Delimitation of Wards
for the
2021
Local Government Elections
municipal demarcation board

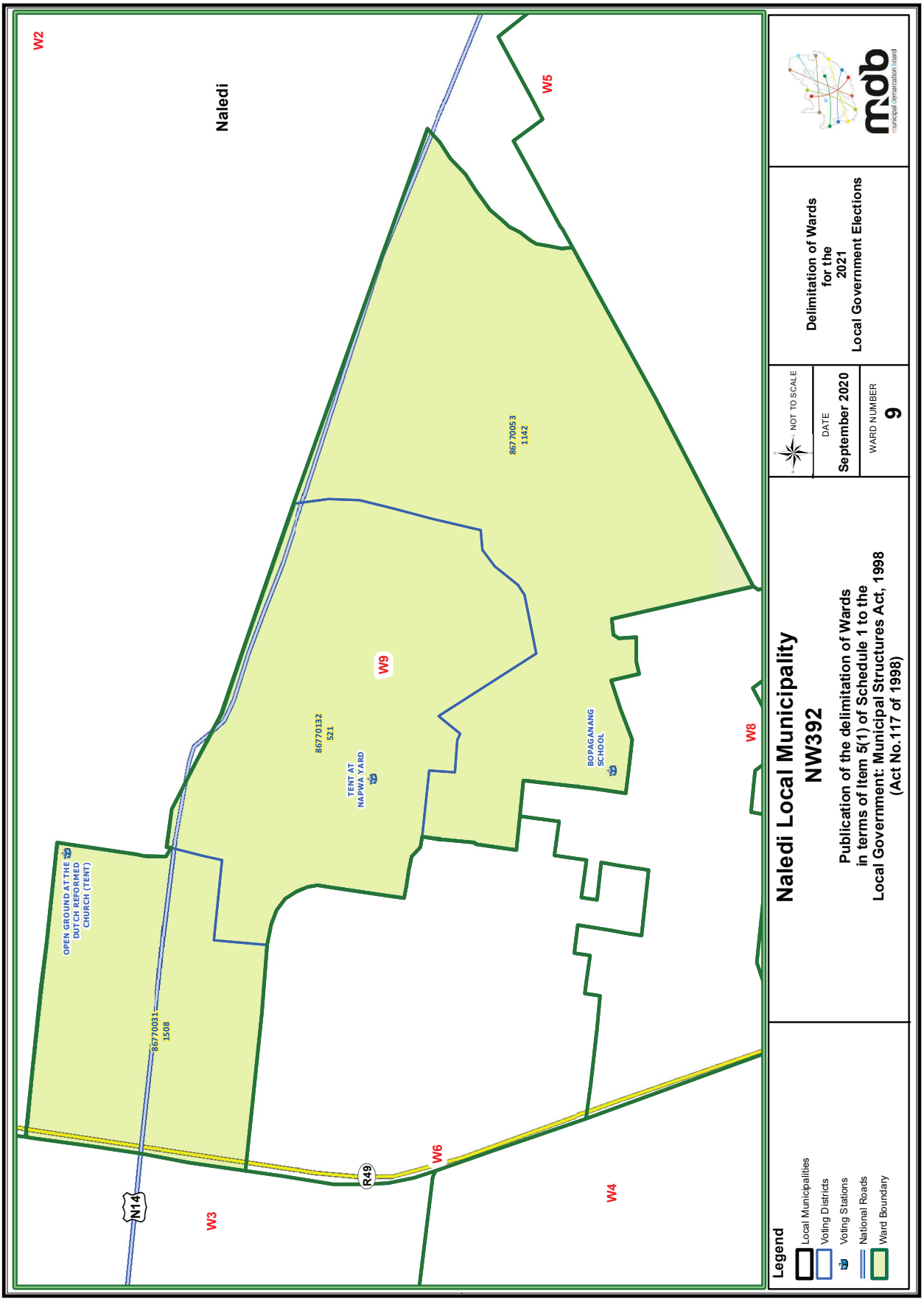
Naledi
W2
W3
W4
W5
W6
W8
W9
N14
R49
OPEN GROUND AT THE DUTCH REFORMED CHURCH (TENT)
86770031 1508
86770132 521
TENT AT NAPWA YARD
BOPAGANANG SCHOOL
86770053 1142
Legend
Local Municipalities
Voting Districts
Voting Stations
National Roads
Ward Boundary
Naledi Local Municipality
NW392
Publication of the delimitation of Wards in terms of Item 5(1) of Schedule 1 to the Local Government: Municipal Structures Act, 1998 (Act No.117 of 1998)
NOT TO SCALE
DATE
September 2020
WARD NUMBER
9
Delimitation of Wards for the 2021 Local Government Elections
municipal demarcation board

NORTH WEST PROVINCE

GENERAL NOTICE

MUNICIPAL DEMARCATION BOARD : DELIMITATION OF MUNICIPAL WARDS IN TERMS OF THE LOCAL GOVERNMENT : MUNICIPAL STRUCTURES ACT, 1998.

Mamusa Local Municipality

NW393

In terms of Item 5 (1) of Schedule 1 to the Local Government: Municipal Structures Act, 1998 (Act No. 117 of 1998) (the Act) the Municipal Demarcation Board hereby publishes its delimitation of wards for the above-mentioned municipality. Particulars of the delimitation are listed in the Schedule.

In terms of Item 5 (2) of Schedule 1 to the Act, any person aggrieved by the delimitation may, within 14 days of publication of this notice, submit objections in writing to:

The Municipal Demarcation Board
Private Bag X123
Centurion
0046

Fax: 086 5248643
Email: registry@demarcation.org.za

The attached form MDB 5 must please be used to object. The form is also available on www.demarcation.org.za.

MR THABO MANYONI
CHAIRPERSON: MUNICIPAL DEMARCATION BOARD

In terms of section 18(3) of the Local Government: Municipal Structures Act, 1998 (Act 117 of 1998), the MEC responsible for local government has determined that the municipal council consists of **16** councillors.

After having consulted the Independent Electoral Commission, The Municipal Demarcation Board has delimited the municipality into **8** wards in terms of Schedule 1 of the Act.

The number of registered voters in each ward does not vary by more than fifteen percent from the norm. The norm was determined by dividing the total number of voters on the municipal segment of the national common voters roll, namely **27704** voters on 5 March 2019, by the number of wards in the municipality.

The schedule for each ward and a map of each ward is attached. In case of a discrepancy between the map and this schedule, the map will prevail. In case of a discrepancy between the map and this schedule, the map will prevail.

The ward numbers, the voting districts and voting stations in each ward, and the number of voters are as follows:

SCHEDULE

Ward 1 comprises of a total of 3720 **registered voters.**

MIN VOTERS 2944 **NORM** 3463 **MAX VOTERS** 3982

VOTING DISTRICT No.	VOTING STATION NAME	NUMBER OF VOTERS	SPLIT VD
86820587	GLAUDINA LIBRARY HALL	1352	
86820600	KAMOGELO PRIMARY SCHOOL	2065	
86820633	DOORNPLAAT FARM	303	

Ward 2 comprises of a total of 3039 **registered voters.**

MIN VOTERS 2944 **NORM** 3463 **MAX VOTERS** 3982

VOTING DISTRICT No.	VOTING STATION NAME	NUMBER OF VOTERS	SPLIT VD
86920050	MUNICIPAL OFFICES	173	Y
86920049	KOLONG PRIMARY SCHOOL	2351	
86920128	TSHWARAGANELO PRIMARY SCHOOL	515	

Ward 3 comprises of a total of 3319 **registered voters.**

MIN VOTERS 2944 **NORM** 3463 **MAX VOTERS** 3982

VOTING DISTRICT No.	VOTING STATION NAME	NUMBER OF VOTERS	SPLIT VD
86820677	AVONDSTER SHOP	356	
86821106	NOOITGEDAGCHT FARM	126	
86970011	AMALIA PRIMARY SCHOOL	1711	
86970022	URCSA CHURCH	897	
86820655	JIM PAYNE HALL	229	

Ward 4 comprises of a total of 3420 **registered voters.**

MIN VOTERS 2944 **NORM** 3463 **MAX VOTERS** 3982

VOTING DISTRICT No.	VOTING STATION NAME	NUMBER OF VOTERS	SPLIT VD
86920038	MMATHARI CRECHE	2063	
86920139	AFRICAN CHURCH	673	
86920072	MAMUSA PRIMARY SCHOOL	684	

Ward 5 comprises of a total of 3672 **registered voters.**

MIN VOTERS 2944 **NORM** 3463 **MAX VOTERS** 3982

VOTING DISTRICT No.	VOTING STATION NAME	NUMBER OF VOTERS	SPLIT VD
86820802	HOUTVOLOP	62	
86920061	SMALL MINI MARKET	1736	
86920106	INDEPENDENT CHRISTIAN CONGREGATIONAL CHUR	1874	

Ward 6 comprises of a total of 3213 **registered voters.**

MIN VOTERS 2944 **NORM** 3463 **MAX VOTERS** 3982

VOTING DISTRICT No.	VOTING STATION NAME	NUMBER OF VOTERS	SPLIT VD
86920027	IKGOMOTSENG PRIMARY SCHOOL	1855	
86920083	METHODIST CHRISTIAN CHURCH	1358	

Ward 7 comprises of a total of 3966 **registered voters.**

MIN VOTERS 2944 **NORM** 3463 **MAX VOTERS** 3982

VOTING DISTRICT No.	VOTING STATION NAME	NUMBER OF VOTERS	SPLIT VD
86920094	REMMOGO EARLY LEARNING CENTER	1858	
86820644	MIMOSA OFFICE	358	
86820813	GRASPAN	150	
86920050	MUNICIPAL OFFICES	1600	Y

Ward 8 comprises of a total of 3355 **registered voters.**

MIN VOTERS 2944 **NORM** 3463 **MAX VOTERS** 3982

VOTING DISTRICT No.	VOTING STATION NAME	NUMBER OF VOTERS	SPLIT VD
86920140	PIET SERAME SHOP	414	
86920016	TIRANO CHURCH	1821	
86920117	REABETSWE SECONDARY SCHOOL	1012	
86820611	MORNAY FARM SCHOOL	108	

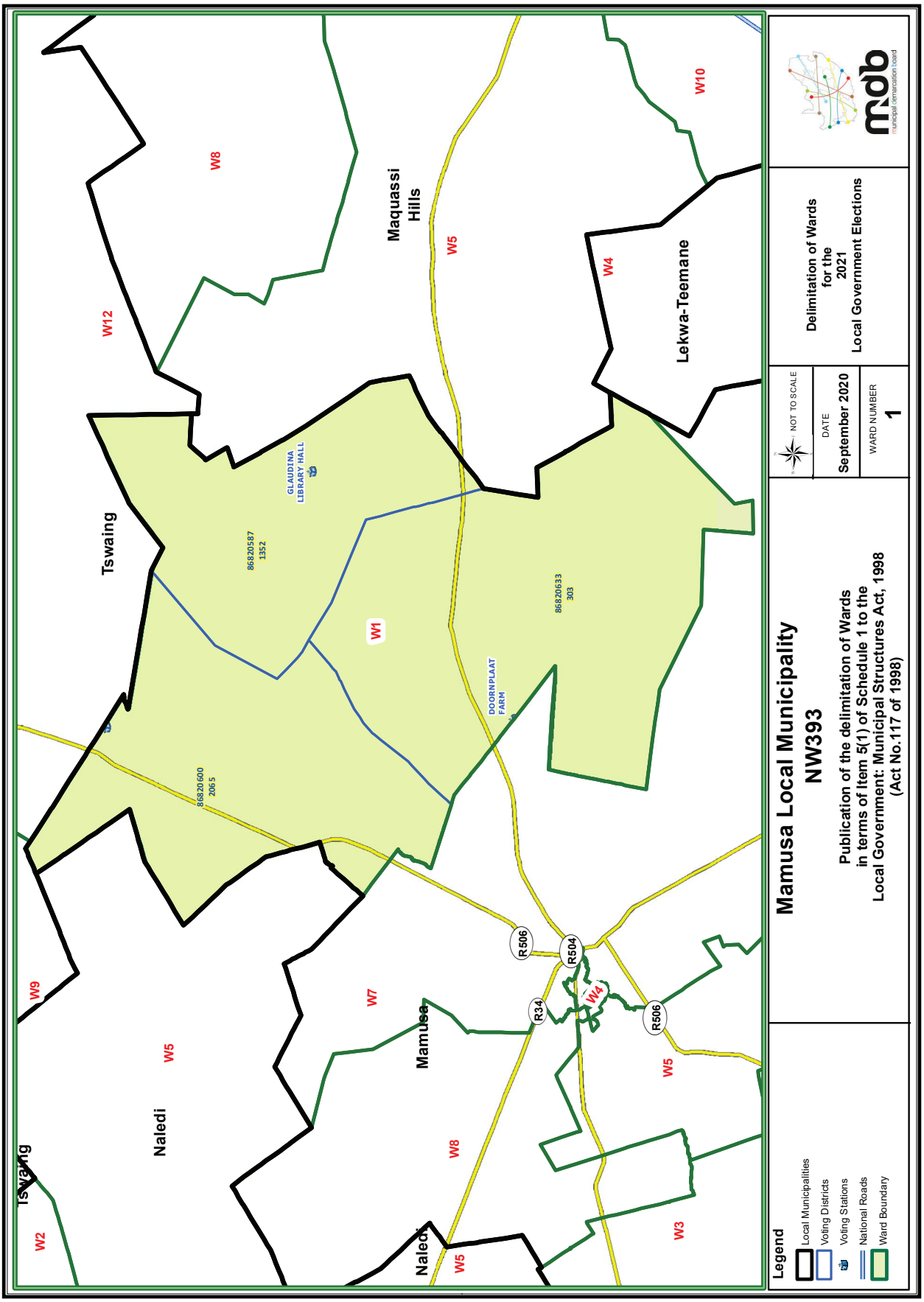
Mamusa Local Municipality
NW393
Publication of the delimitation of Wards in terms of Item 5(1) of Schedule 1 to the Local Government: Municipal Structures Act, 1998 (Act No.117 of 1998)
NOT TO SCALE
DATE
September 2020
WARD NUMBER
1
Delimitation of Wards for the 2021 Local Government Elections
mdb
municipal demarcation board
Legend
Local Municipalities
Voting Districts
Voting Stations
National Roads
Ward Boundary
Tswaing
Naledi
Mamusa
Maquassi Hills
Lekwa-Teemane
W1
W2
W3
W4
W5
W7
W8
W9
W10
W12
R506
R504
R34
GLAUDINA LIBRARY HALL
DOORNPLAAT FARM
86820587 1352
86820633 303
86820600 2065

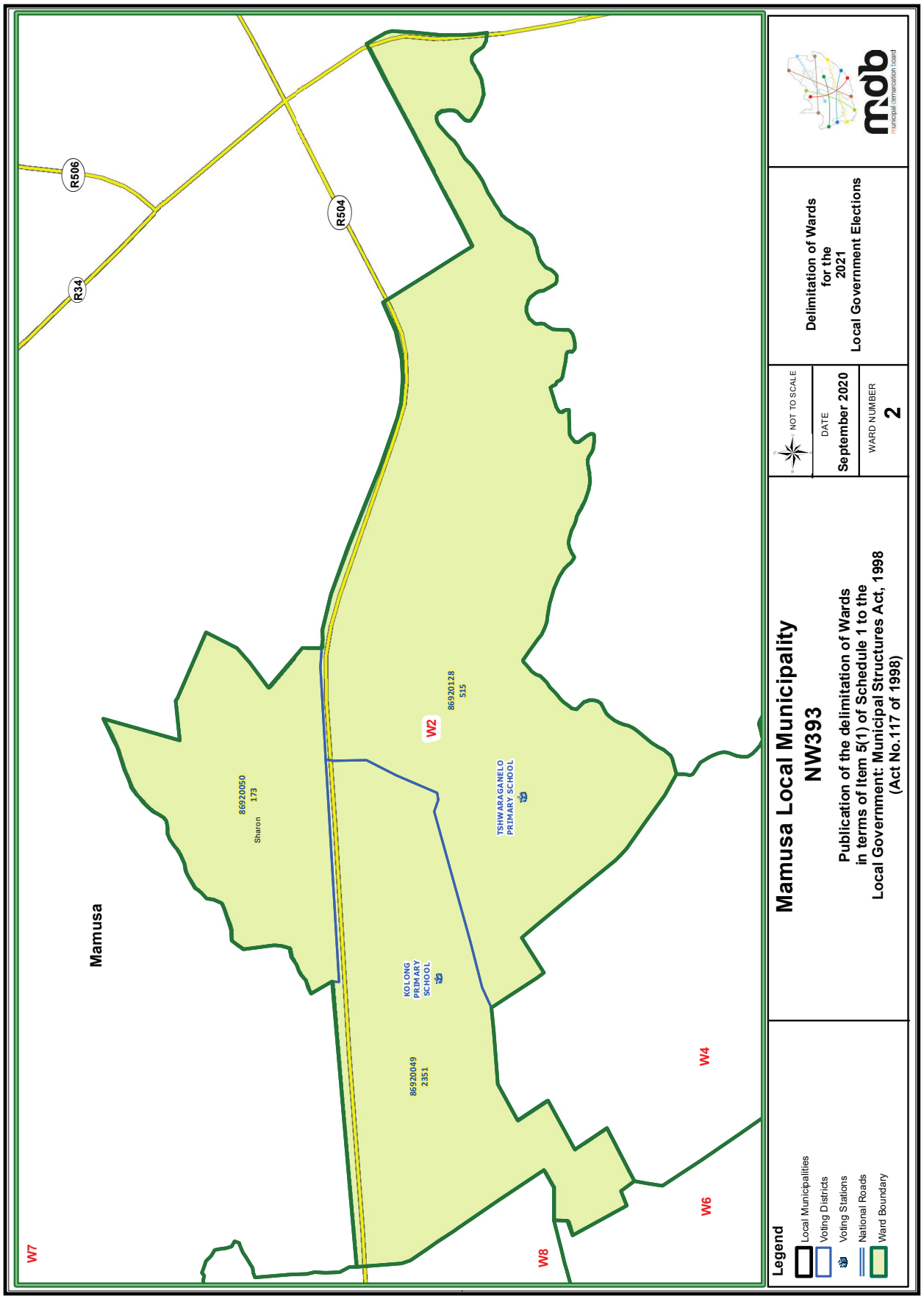
Mamusa
R506
R504
R34
W7
W8
W6
W4
W2
86920050
173
Sharon
86920128
515
TSHWARAGANELO
PRIMARY SCHOOL
KOLONG
PRIMARY
SCHOOL
86920049
2351
Legend
Local Municipalities
Voting Districts
Voting Stations
National Roads
Ward Boundary
Mamusa Local Municipality
NW393
Publication of the delimitation of Wards
in terms of Item 5(1) of Schedule 1 to the
Local Government: Municipal Structures Act, 1998
(Act No.117 of 1998)
NOT TO SCALE
DATE
September 2020
WARD NUMBER
2
Delimitation of Wards
for the
2021
Local Government Elections
municipal demarcation board

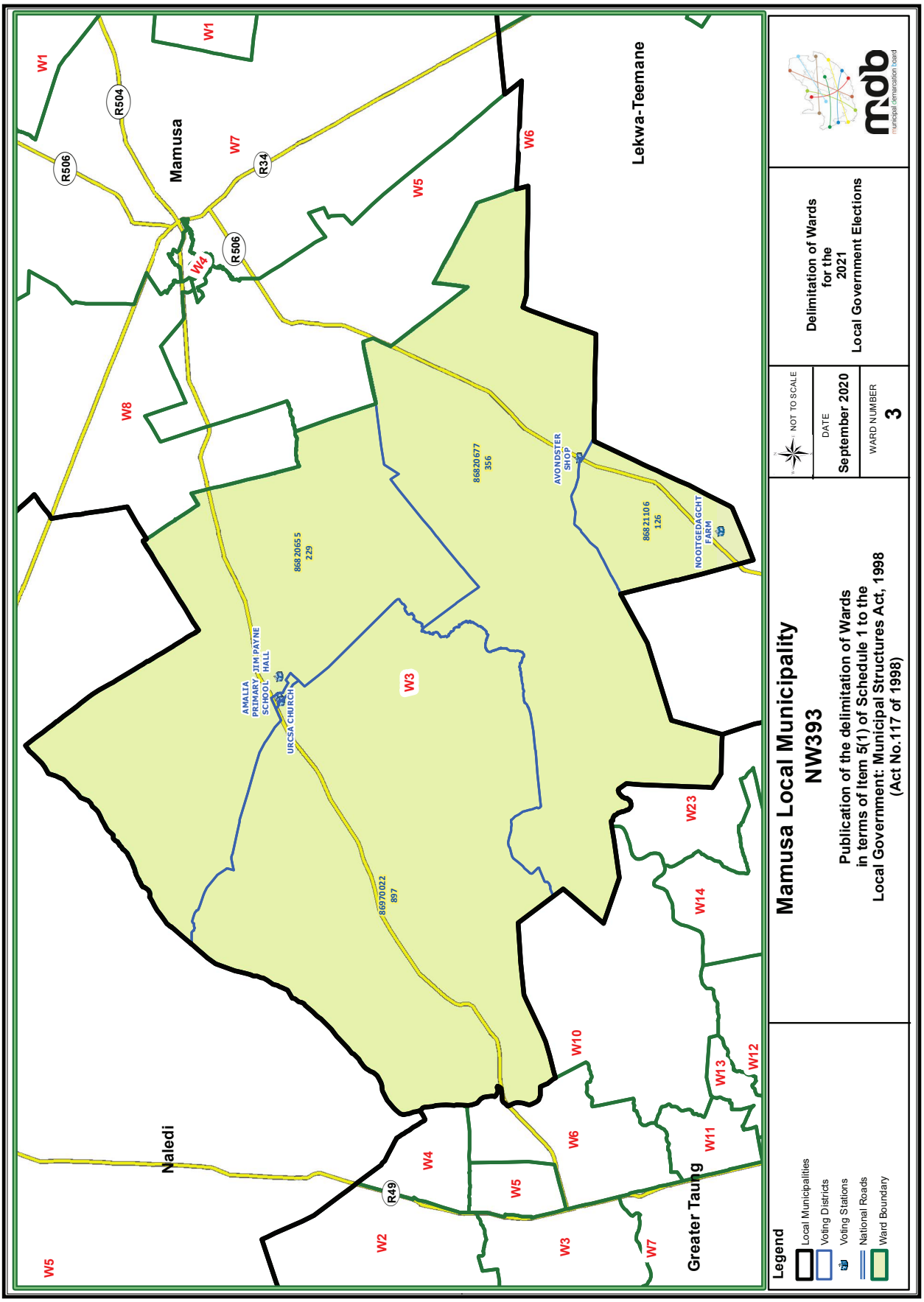
Mamusa
Lekwa-Teemane
Naledi
Greater Taung
W1
W2
W3
W4
W5
W6
W7
W8
W10
W11
W12
W13
W14
W23
R504
R506
R34
R49
AMALIA PRIMARY SCHOOL
JIM PAYNE HALL
URCSA CHURCH
AVONDSTER SHOP
NOOITGEDAGCHT FARM
86820677 356
86821106 126
86820655 229
86870022 897
Legend
Local Municipalities
Voting Districts
Voting Stations
National Roads
Ward Boundary
Mamusa Local Municipality
NW393
Publication of the delimitation of Wards in terms of Item 5(1) of Schedule 1 to the Local Government: Municipal Structures Act, 1998 (Act No.117 of 1998)
NOT TO SCALE
DATE
September 2020
WARD NUMBER
3
Delimitation of Wards for the 2021 Local Government Elections
mdb
municipal demarcation board

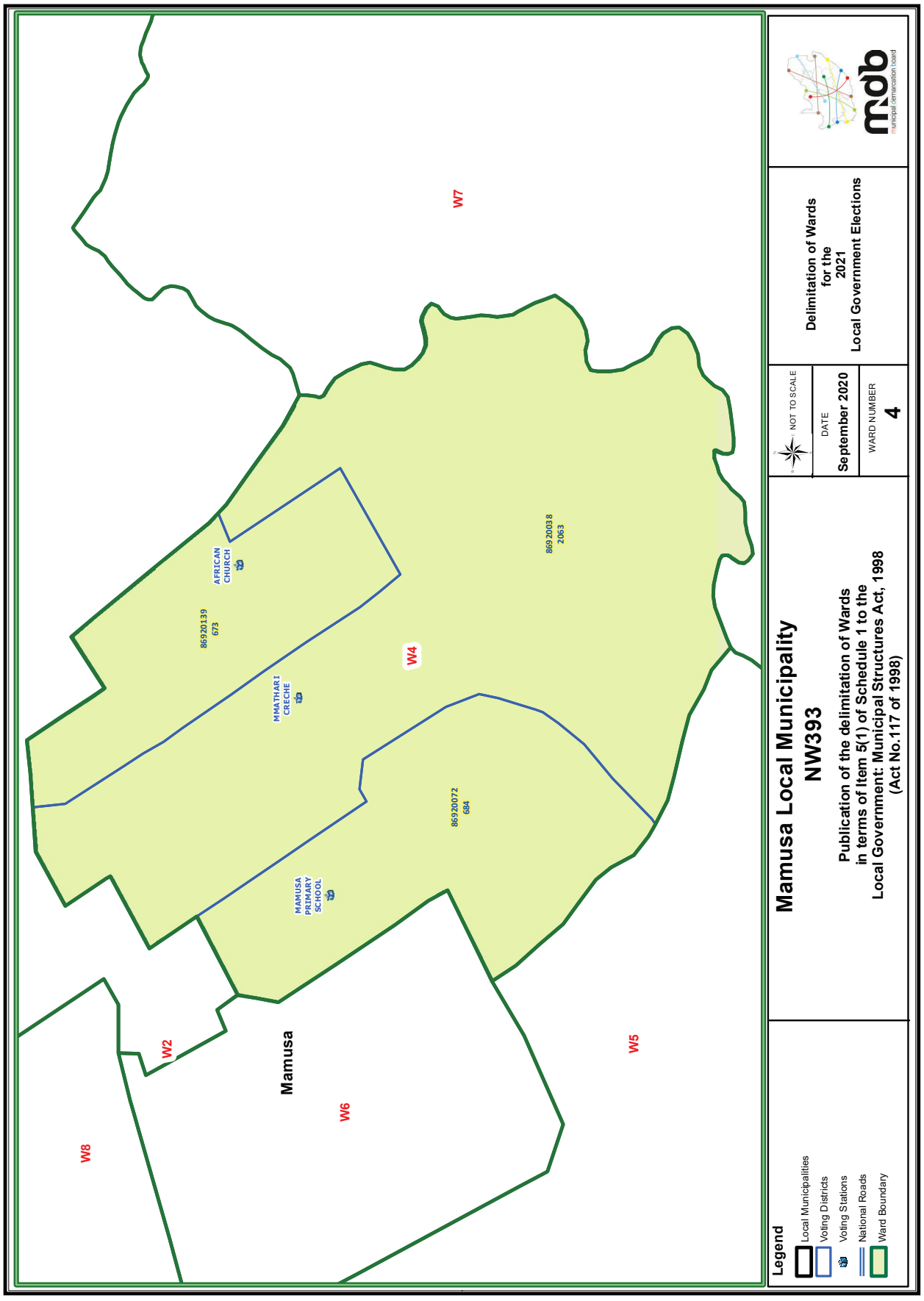
W7
W4
W2
W6
W5
W8
Mamusa
AFRICAN CHURCH
MMATHARI CRECHE
MAMUSA PRIMARY SCHOOL
86920139 673
86920072 684
86920038 2063
Legend
Local Municipalities
Voting Districts
Voting Stations
National Roads
Ward Boundary
Mamusa Local Municipality
NW393
Publication of the delimitation of Wards in terms of Item 5(1) of Schedule 1 to the Local Government: Municipal Structures Act, 1998 (Act No.117 of 1998)
NOT TO SCALE
DATE
September 2020
WARD NUMBER
4
Delimitation of Wards for the 2021 Local Government Elections
mdb
municipal demarcation board

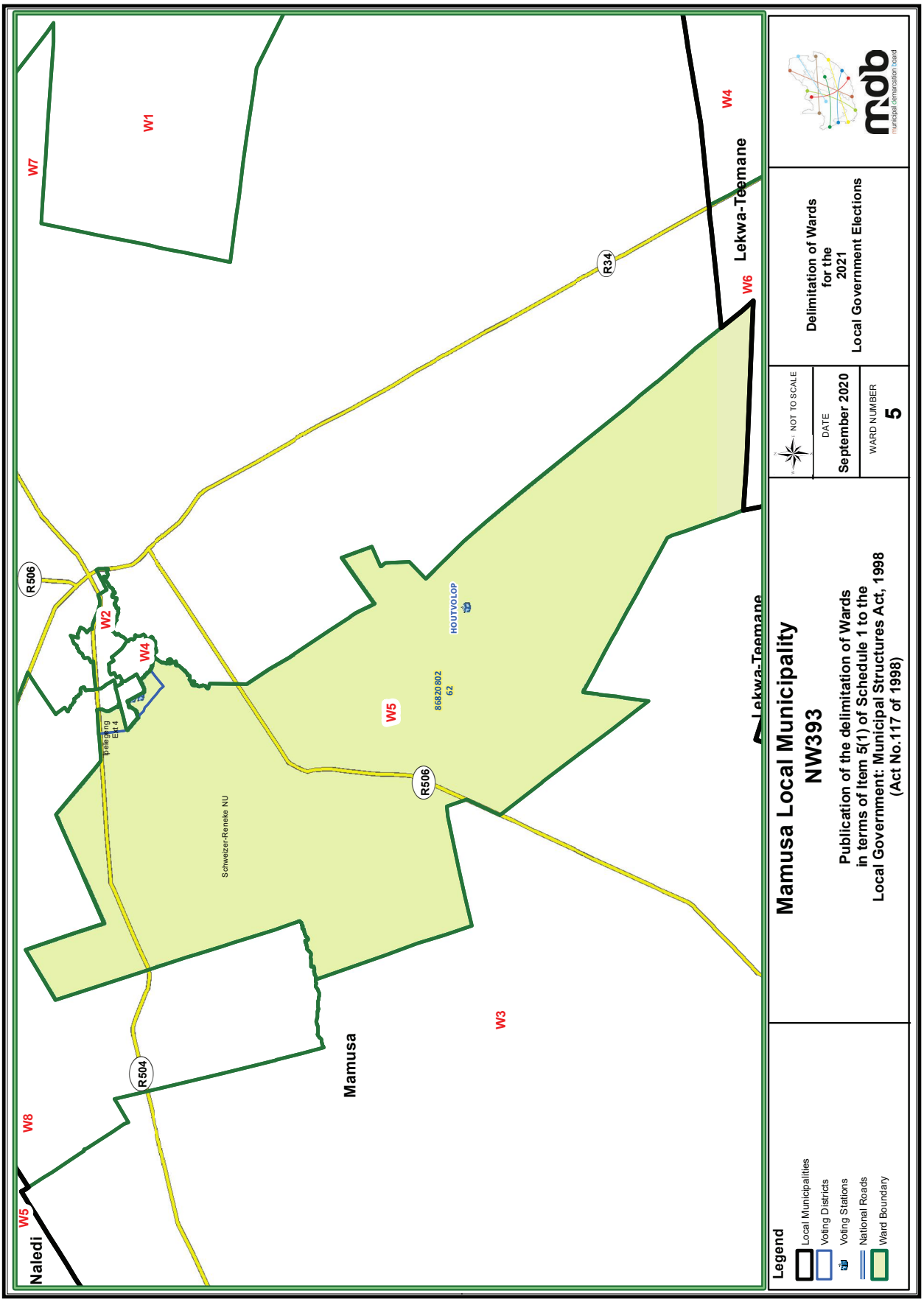
Mamusa Local Municipality
NW393
Publication of the delimitation of Wards in terms of Item 5(1) of Schedule 1 to the Local Government: Municipal Structures Act, 1998 (Act No.117 of 1998)
NOT TO SCALE
DATE
September 2020
WARD NUMBER
5
Delimitation of Wards for the 2021 Local Government Elections
mdb
municipal demarcation board
Legend
Local Municipalities
Voting Districts
Voting Stations
National Roads
Ward Boundary
Naledi
Mamusa
Lekwa-Teemane
Schweizer-Reneke NU
HOUTVOLOP
86820802
62
R506
R504
R34
W1
W2
W3
W4
W5
W6
W7
W8

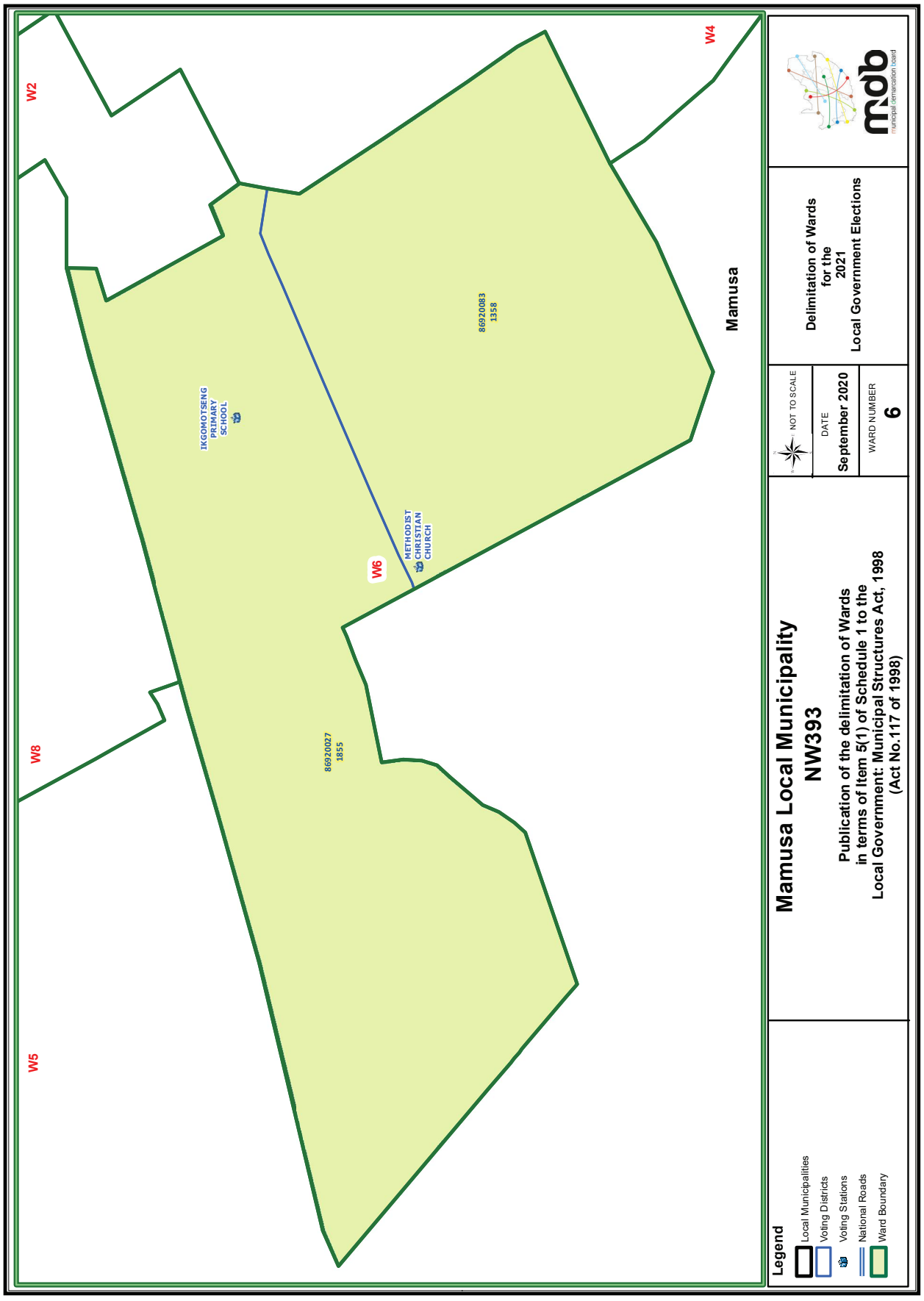
W2
W4
W8
W5
W6
Mamusa
8692083
1358
8692027
1855
IKGOMOTSENG
PRIMARY
SCHOOL
METHODIST
CHRISTIAN
CHURCH
Legend
Local Municipalities
Voting Districts
Voting Stations
National Roads
Ward Boundary
Mamusa Local Municipality
NW393
Publication of the delimitation of Wards
in terms of Item 5(1) of Schedule 1 to the
Local Government: Municipal Structures Act, 1998
(Act No.117 of 1998)
NOT TO SCALE
DATE
September 2020
WARD NUMBER
6
Delimitation of Wards
for the
2021
Local Government Elections
municipal demarcation board

CONTINUES ON PAGE 386 - PART 4

NORTH WEST
NOORDWES

PROVINCIAL GAZETTE
PROVINSIALE KOERANT

Vol. 263

MAHIKENG
6 OCTOBER 2020
6 OKTOBER 2020

No. 8151

PART 4 OF 5

We all have the power to prevent AIDS

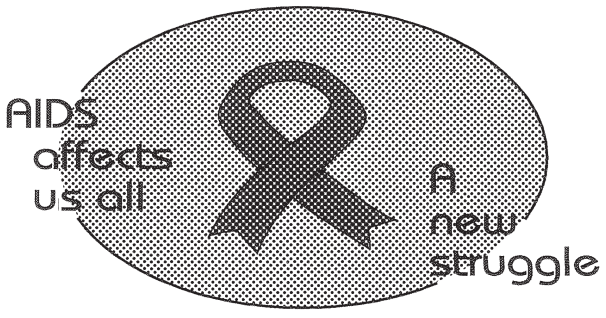

AIDS
HELPLINE
0800 012 322
DEPARTMENT OF HEALTH

Prevention is the cure

N.B. The Government Printing Works will not be held responsible for the quality of "Hard Copies" or "Electronic Files" submitted for publication purposes

ISSN 1682-4532

9 771682 453002 08151

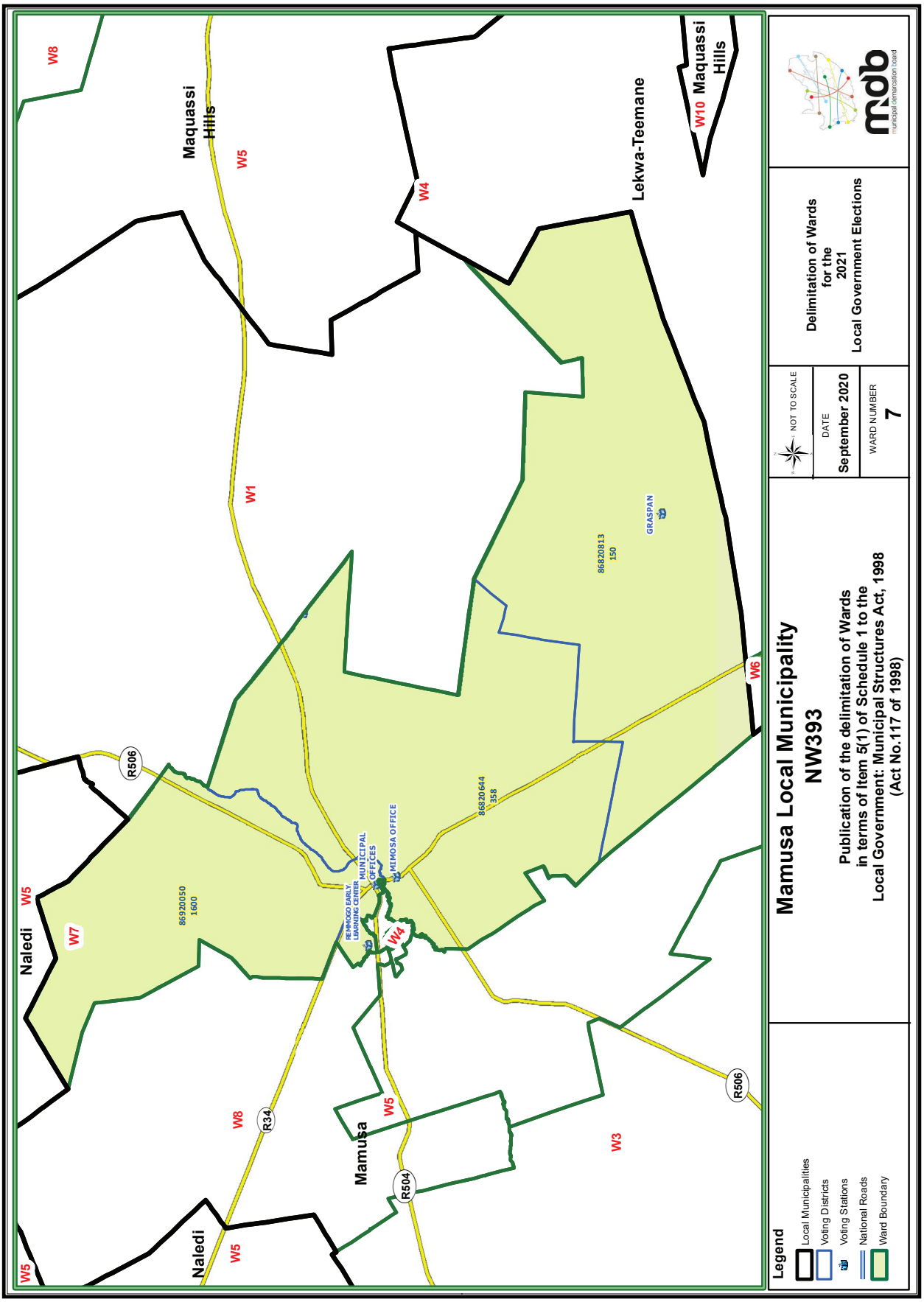
Maquassi Hills
Lekwa-Teemane
Maquassi Hills
Naledi
Mamusa
Naledi
W1
W3
W4
W5
W6
W7
W8
W10
R506
R34
R504
GRASPAN
MIMOSA OFFICE
MUNICIPAL OFFICES
REMMOGO EARLY LEARNING CENTER
86820644 358
86920050 1600
86820813 150
Legend
Local Municipalities
Voting Districts
Voting Stations
National Roads
Ward Boundary
Mamusa Local Municipality
NW393
Publication of the delimitation of Wards in terms of Item 5(1) of Schedule 1 to the Local Government: Municipal Structures Act, 1998 (Act No.117 of 1998)
NOT TO SCALE
DATE
September 2020
WARD NUMBER
7
Delimitation of Wards for the 2021 Local Government Elections
mdb
municipal demarcation board

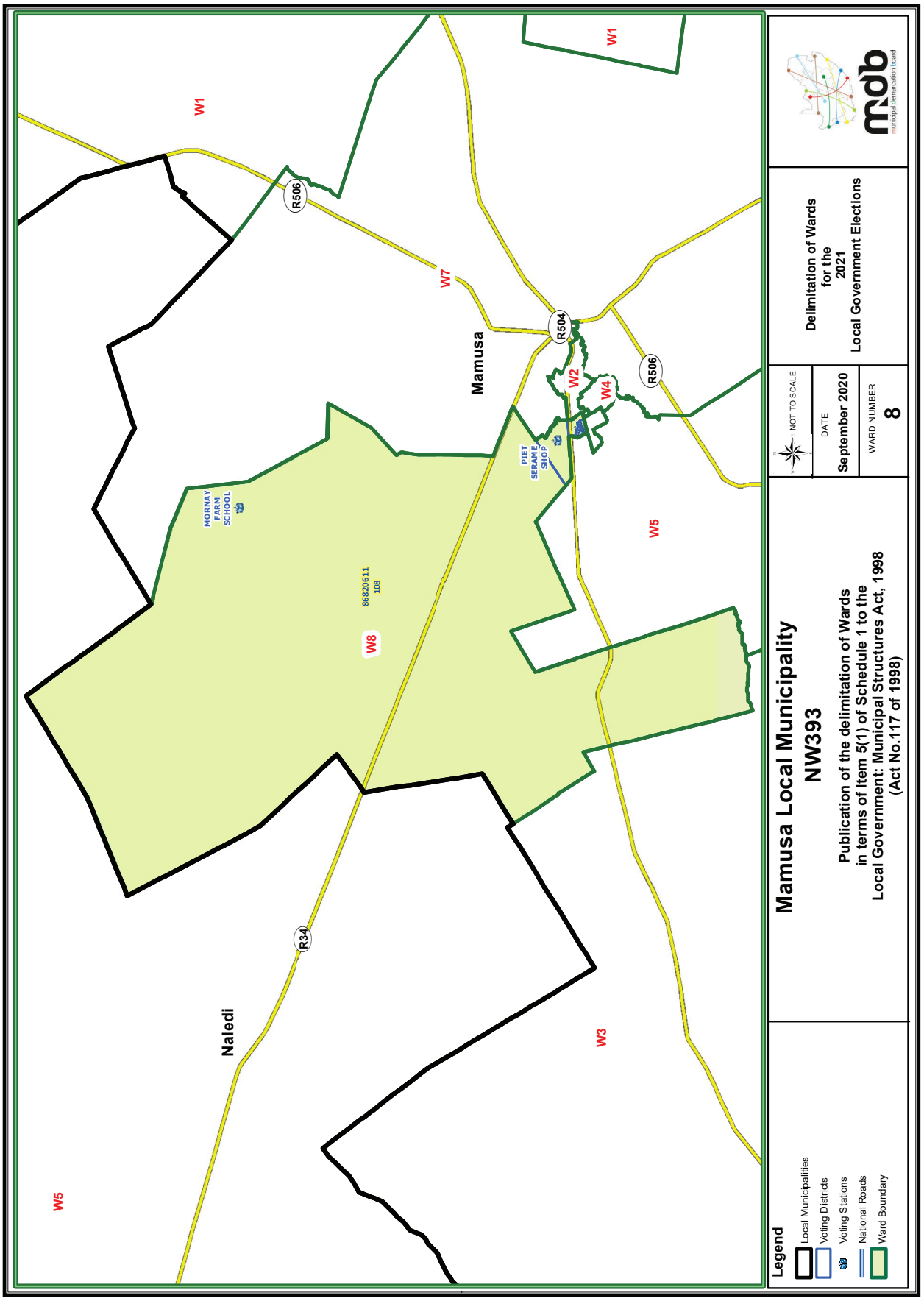
Mamusa Local Municipality
NW393
Publication of the delimitation of Wards in terms of Item 5(1) of Schedule 1 to the Local Government: Municipal Structures Act, 1998 (Act No.117 of 1998)
NOT TO SCALE
DATE
September 2020
WARD NUMBER
8
Delimitation of Wards for the 2021 Local Government Elections
mdb
municipal demarcation board
Legend
Local Municipalities
Voting Districts
Voting Stations
National Roads
Ward Boundary
Mamusa
Naledi
W1
W2
W3
W4
W5
W7
W8
R504
R506
R34
MORNAY FARM SCHOOL
PIET SERAME SHOP
86820611
108

NORTH WEST PROVINCE

GENERAL NOTICE

MUNICIPAL DEMARCATION BOARD : DELIMITATION OF MUNICIPAL WARDS IN TERMS OF THE LOCAL GOVERNMENT : MUNICIPAL STRUCTURES ACT, 1998.

Greater Taung Local Municipality

NW394

In terms of Item 5 (1) of Schedule 1 to the Local Government: Municipal Structures Act, 1998 (Act No. 117 of 1998) (the Act) the Municipal Demarcation Board hereby publishes its delimitation of wards for the above-mentioned municipality. Particulars of the delimitation are listed in the Schedule.

In terms of Item 5 (2) of Schedule 1 to the Act, any person aggrieved by the delimitation may, within 14 days of publication of this notice, submit objections in writing to:

The Municipal Demarcation Board
Private Bag X123
Centurion
0046

Fax: 086 5248643
Email: registry@demarcation.org.za

The attached form MDB 5 must please be used to object. The form is also available on www.demarcation.org.za.

MR THABO MANYONI
CHAIRPERSON: MUNICIPAL DEMARCATION BOARD

In terms of section 18(3) of the Local Government: Municipal Structures Act, 1998 (Act 117 of 1998), the MEC responsible for local government has determined that the municipal council consists of **48** councillors.

After having consulted the Independent Electoral Commission, The Municipal Demarcation Board has delimited the municipality into **24** wards in terms of Schedule 1 of the Act.

The number of registered voters in each ward does not vary by more than fifteen percent from the norm. The norm was determined by dividing the total number of voters on the municipal segment of the national common voters roll, namely **87902** voters on 5 March 2019, by the number of wards in the municipality.

The schedule for each ward and a map of each ward is attached. In case of a discrepancy between the map and this schedule, the map will prevail. In case of a discrepancy between the map and this schedule, the map will prevail.

The ward numbers, the voting districts and voting stations in each ward, and the number of voters are as follows:

SCHEDULE

Ward 1 comprises of a total of 3755 **registered voters.**

MIN VOTERS 3113 **NORM** 3662 **MAX VOTERS** 4211

VOTING DISTRICT No.	VOTING STATION NAME	NUMBER OF VOTERS	SPLIT VD
86750017	REIVILO HIGH SCHOOL	794	
86750028	BOIPELO COMMUNITY HALL	1363	
86742298	SEOLESENG MIDDLE SCHOOL	476	
86740836	OKETSANG PRIMARY SCHOOL	667	
86750039	LE ROY TENT	63	
86741703	LYKSO PRIMARY SCHOOL	277	
86742265	HOWARD` FARM	115	

Ward 2 comprises of a total of 3113 **registered voters.**

MIN VOTERS 3113 **NORM** 3662 **MAX VOTERS** 4211

VOTING DISTRICT No.	VOTING STATION NAME	NUMBER OF VOTERS	SPLIT VD
86743097	NTSWANAHATSHE METHODIST CHURCH	788	
86742311	MONCHO PRIMARY SCHOOL	309	
86740960	MOITSIEMANG PRIMARY SCHOOL	1157	
86740678	MOTLHAMARE PRIMARY SCHOOL	836	
86743110	THE CHURCH OF FIRST BORN - DRYHARTS	23	Y

Ward 3 comprises of a total of 4121 **registered voters.**

MIN VOTERS 3113 **NORM** 3662 **MAX VOTERS** 4211

VOTING DISTRICT No.	VOTING STATION NAME	NUMBER OF VOTERS	SPLIT VD
86740656	THAPAMA HIGH SCHOOL	1167	
86740803	LOSELONG PRIMARY SCHOOL	329	
86742300	GASEONALE PRIMARY SCHOOL	1493	
86742625	NTIKANG PRIMARY SCHOOL	361	
86743233	ITLAMENG PRIMARY SCHOOL	721	
86740702	SEBEGILWE MIDDLE SCHOOL	50	Y

Ward 4 comprises of a total of 3230 **registered voters.**

MIN VOTERS 3113 **NORM** 3662 **MAX VOTERS** 4211

VOTING DISTRICT No.	VOTING STATION NAME	NUMBER OF VOTERS	SPLIT VD
86743389	TSHIMOLOGO METHODIST CHURCH	10	Y
86742322	MOLEMOENG PRIMARY SCHOOL	820	
86743110	THE CHURCH OF FIRST BORN - DRYHARTS	413	Y
86743109	MOLEHABANGWE MIDDLE SCHOOL	726	

86740487	DRYHARTS PRIMARY SCHOOL	1261	

Ward 5 comprises of a total of 4210 **registered voters.**

MIN VOTERS 3113 **NORM** 3662 **MAX VOTERS** 4211

VOTING DISTRICT No.	VOTING STATION NAME	NUMBER OF VOTERS	SPLIT VD
86810014	MAATLA SECONDARY SCHOOL	2014	
86810025	MATLHAKO1 COMMUNITY HALL	761	
86743121	THAGAMOSO PRIMARY SCHOOL	671	
86740702	SEBEGILWE MIDDLE SCHOOL	764	Y

Ward 6 comprises of a total of 3422 **registered voters.**

MIN VOTERS 3113 **NORM** 3662 **MAX VOTERS** 4211

VOTING DISTRICT No.	VOTING STATION NAME	NUMBER OF VOTERS	SPLIT VD
86743389	TSHIMOLOGO METHODIST CHURCH	280	Y
86743132	RADITSHIDI PRIMARY SCHOOL	344	
86740634	MOGOPELA PRIMARY SCHOOL	861	
86740713	MYRA PRIMARY SCHOOL	1085	
86740623	MORWALELA PRIMARY SCHOOL	852	

Ward 7 comprises of a total of 4157 **registered voters.**

MIN VOTERS 3113 **NORM** 3662 **MAX VOTERS** 4211

VOTING DISTRICT No.	VOTING STATION NAME	NUMBER OF VOTERS	SPLIT VD
86740645	LESHOBO MIDDLE SCHOOL	957	
86743626	BETHSEDA HEALING FAITH MISSION	397	
86740746	SETSHWARAPELO PRIMARY SCHOOL	731	
86743086	LETLHAPONG EARLY LEARNING CENTRE	182	
86740724	TLHARESENG PRIMARY SCHOOL	908	
86743402	CHIEF FM MONCHWE	95	
86740735	NTOKWE PRIMARY SCHOOL	887	

Ward 8 comprises of a total of 4102 **registered voters.**

MIN VOTERS 3113 **NORM** 3662 **MAX VOTERS** 4211

VOTING DISTRICT No.	VOTING STATION NAME	NUMBER OF VOTERS	SPLIT VD
86740768	MAROPE PRIMARY SCHOOL	819	
86740780	THUSO PRIMARY SCHOOL	1158	
86742388	GOITSEONE MANKUROANE PRIMARY SCHOOL	1182	
86743154	SPIRIT OF HOLINESS CHURCH IN AFRICA	21	Y
86742377	NTHAPELANG PRIMARY SCHOOL	688	

86743659	MD MOKGOSI	45
86742366	SAVIOUR APOSTOLIC CHURCH.	189

Ward 9 comprises of a total of 4033 **registered voters.**

MIN VOTERS 3113 **NORM** 3662 **MAX VOTERS** 4211

VOTING DISTRICT No.	VOTING STATION NAME	NUMBER OF VOTERS	SPLIT VD
86743356	PELOTSHWEU MIDDLE SCHOOL	712	
86743457	LG SETLETSE (HOUSE)	67	
86740847	HARTSRIVIER PRIMARY SCHOOL	1044	
86743266	UNITED CONGREGATIONAL CHURCH OF SA	460	
86740814	LEKWENE PRIMARY SCHOOL	826	
86743165	PELONNGWE PRIMARY SCHOOL	422	
86740825	GANOKE PRIMARY SCHOOL	502	

Ward 10 comprises of a total of 4122 **registered voters.**

MIN VOTERS 3113 **NORM** 3662 **MAX VOTERS** 4211

VOTING DISTRICT No.	VOTING STATION NAME	NUMBER OF VOTERS	SPLIT VD
86743446	SF MOLATLHEGI	174	
86743187	KEIKANAMANG PRIMARY SCHOOL	669	
86740599	MAKAME PRIMARY SCHOOL	146	
86740601	MARUBISING SECONDARY SCHOOL	1543	
86740612	SAKU PRIMARY SCHOOL	705	
86742344	BECHUANA METHODIST CHURCH	311	
86743176	EBETSAMANG PRIMARY SCHOOL	511	
86743435	G.J MOTLHASI	63	

Ward 11 comprises of a total of 3448 **registered voters.**

MIN VOTERS 3113 **NORM** 3662 **MAX VOTERS** 4211

VOTING DISTRICT No.	VOTING STATION NAME	NUMBER OF VOTERS	SPLIT VD
86740465	LESANG KASIENYANE PRIMARY SCHOOL	814	
86740443	MMABANA CULTURAL CENTRE	952	
86743211	THE CHURCH OF FIRST BORN	358	
86743840	KHIBITSWANE EXTENSION	50	
86740454	KGOSIETSILE LETHOLA HIGH SCHOOL	1274	

Ward 12 comprises of a total of 3971 **registered voters.**

MIN VOTERS 3113 **NORM** 3662 **MAX VOTERS** 4211

VOTING DISTRICT No.	VOTING STATION NAME	NUMBER OF VOTERS	SPLIT VD

86740409	NHOLE PRIMARY SCHOOL	836	
86741927	BAISITSE PRIMARY SCHOOL	1077	
86742355	MOKGOSI PRIMARY SCHOOL	249	
86743198	PHATLHANYANE PRIMARY SCHOOL	303	
86743200	KUANENG (TENT)	642	
86743558	ST PAUL'S PRIMARY SCHOOL	298	
86740386	TSHIPO MANGWEGAPE PRIMARY SCHOOL	566	

Ward 13 comprises of a total of 3734 **registered voters.**

MIN VOTERS 3113 **NORM** 3662 **MAX VOTERS** 4211

VOTING DISTRICT No.	VOTING STATION NAME	NUMBER OF VOTERS	SPLIT VD
86743222	OLD ANGLICAN CHURCH MISSION HOUSE	545	
86740421	RABODIGELO PRIMARY SCHOOL	1203	
86743637	PINAGARE HIGH SCHOOL	307	
86740476	BAPHUDUHUCWANA TRADITIONAL COUNCIL HALL	1086	
86740410	ST PAUL'S HIGH SCHOOL	593	

Ward 14 comprises of a total of 3167 **registered voters.**

MIN VOTERS 3113 **NORM** 3662 **MAX VOTERS** 4211

VOTING DISTRICT No.	VOTING STATION NAME	NUMBER OF VOTERS	SPLIT VD
86743288	KEBINELANG MIDDLE SCHOOL	713	
86741893	PITSONG PRIMARY SCHOOL	626	
86743514	SERASENGWE PRIMARY SCHOOL	323	
86743277	REATLEGILE METHODIST CHURCH OF SA	810	
86740375	BA-GA-MAIDI TRADITIONAL COUNCIL OFFICE	695	

Ward 15 comprises of a total of 3113 **registered voters.**

MIN VOTERS 3113 **NORM** 3662 **MAX VOTERS** 4211

VOTING DISTRICT No.	VOTING STATION NAME	NUMBER OF VOTERS	SPLIT VD
86743299	PHOLOHOLO PRIMARY SCHOOL	314	
86740241	MOLELEMA PRIMARY SCHOOL	1360	
86740263	BA-GA- MAIDI PRIMARY SCHOOL	696	
86740252	KOKOMENG PRIMARY SCHOOL	2	Y
86740230	INDEPENDENT CONGREGATIONAL CHURCH - MOLELE	741	

Ward 16 comprises of a total of 3481 **registered voters.**

MIN VOTERS 3113 **NORM** 3662 **MAX VOTERS** 4211

VOTING DISTRICT No.	VOTING STATION NAME	NUMBER OF VOTERS	SPLIT VD

86743648	LJ MOSHI (TENT)	24
86742423	BOIKUTLO PRIMARY SCHOOL	357
86742412	KEEMEMANG PRIMARY SCHOOL	382
86740364	POLOKOETSILE PRIMARY SCHOOL	495
86740342	JOSEPH SAKU MIDDLE SCHOOL	444
86740274	TSHWARANG THATA PRIMARY SCHOOL	1085
86740285	GOBOPAMANG PRIMARY SCHOOL	694

Ward 17 comprises of a total of 4032 **registered voters.**

MIN VOTERS 3113 **NORM** 3662 **MAX VOTERS** 4211

VOTING DISTRICT No.	VOTING STATION NAME	NUMBER OF VOTERS	SPLIT VD
86740319	MAPHOITSILE COMMUNITY HALL	803	
86740320	MAPHOITSILE PRIMARY SCHOOL	1159	
86740331	OLEBILE PRIMARY SCHOOL	781	
86740353	SEDIBATHUTO PRIMARY SCHOOL	939	
86743525	NATIVE INDEPENDENT CONGREGATIONAL CHUR - GA	350	

Ward 18 comprises of a total of 3834 **registered voters.**

MIN VOTERS 3113 **NORM** 3662 **MAX VOTERS** 4211

VOTING DISTRICT No.	VOTING STATION NAME	NUMBER OF VOTERS	SPLIT VD
86740296	GALESHEWE PRIMARY SCHOOL	1352	
86742434	KOPANANG PRIMARY SCHOOL	1813	
86743301	APOSTOLIC FAITH MISSION OF SA	669	

Ward 19 comprises of a total of 3731 **registered voters.**

MIN VOTERS 3113 **NORM** 3662 **MAX VOTERS** 4211

VOTING DISTRICT No.	VOTING STATION NAME	NUMBER OF VOTERS	SPLIT VD
86742399	AGOSI MABATSANE EARLY LEARNING CENTER	436	
86740858	MMATLAKITSO PRIMARY SCHOOL	1113	
86741758	RELEMOGILE MIDDLE SCHOOL	915	
86743244	ST JOHN APOSTOLIC FAITH MISSION	324	
86743255	TLHABOLOGANG COMMUNITY HALL	943	

Ward 20 comprises of a total of 3289 **registered voters.**

MIN VOTERS 3113 **NORM** 3662 **MAX VOTERS** 4211

VOTING DISTRICT No.	VOTING STATION NAME	NUMBER OF VOTERS	SPLIT VD
86740915	ETEBARE PRIMARY SCHOOL	343	
86740937	MULTI PURPOSE CENTRE	780	

86742467	MMADITHAMAGA PRIMARY SCHOOL	157	
86740926	GATAOTE PRIMARY SCHOOL	661	
86743345	TSHABELANG PRIMARY SCHOOL	426	
86740904	MMAMUTLA PRIMARY SCHOOL	922	

Ward 21 comprises of a total of 3166 **registered voters.**

MIN VOTERS 3113 **NORM** 3662 **MAX VOTERS** 4211

VOTING DISTRICT No.	VOTING STATION NAME	NUMBER OF VOTERS	SPLIT VD
86740959	BAKANG PRIMARY SCHOOL	354	
86742445	SEKHING PRIMARY SCHOOL	1111	
86743806	MASHATARA TENT	81	
86740869	BA-GA-MOTHIBI TRADITIONAL COUNCIL OFFICE	672	
86743312	REBONE SEDIBA INTERMEDIATE SCHOOL	948	

Ward 22 comprises of a total of 3528 **registered voters.**

MIN VOTERS 3113 **NORM** 3662 **MAX VOTERS** 4211

VOTING DISTRICT No.	VOTING STATION NAME	NUMBER OF VOTERS	SPLIT VD
86740948	KGOMOTSO TRADITIONAL COUNCIL HALL	1017	
86740072	UCCSA - MADIPELESA	583	
86743323	THUTO-NEO PRIMARY SCHOOL	671	
86742456	SHALENG TRADITIONAL COUNCIL HALL	757	
86743334	HOLY CROSS ROMAN CATHOLIC CHURCH	500	

Ward 23 comprises of a total of 3175 **registered voters.**

MIN VOTERS 3113 **NORM** 3662 **MAX VOTERS** 4211

VOTING DISTRICT No.	VOTING STATION NAME	NUMBER OF VOTERS	SPLIT VD
86743660	MAKGETHE MIDDLE SCHOOL	569	
86742401	ST ELIZABETH ROMAN CATHOLIC CHURCH	196	
86740252	KOKOMENG PRIMARY SCHOOL	915	Y
86740218	ST ANTHONY ROMAN CATHOLIC CHURCH	749	
86740229	MATSHENG PRIMARY SCHOOL	746	

Ward 24 comprises of a total of 3968 **registered voters.**

MIN VOTERS 3113 **NORM** 3662 **MAX VOTERS** 4211

VOTING DISTRICT No.	VOTING STATION NAME	NUMBER OF VOTERS	SPLIT VD
86742614	METHODIST CHURCH OF SOUTH AFRICA	585	
86743143	NATIVE INDEPENDENT CONGREGATIONAL CHURCH O	675	
86743424	REBONE LESEDI CRECHE	167	

86743154	SPIRIT OF HOLINESS CHURCH IN AFRICA	420	Y
86740757	REIKAGILE MIDDLE SCHOOL	1165	
86740791	MOKASSA 1 PRIMARY SCHOOL	642	
86743413	CHIEF NJ GOSHUPELWANG	314	

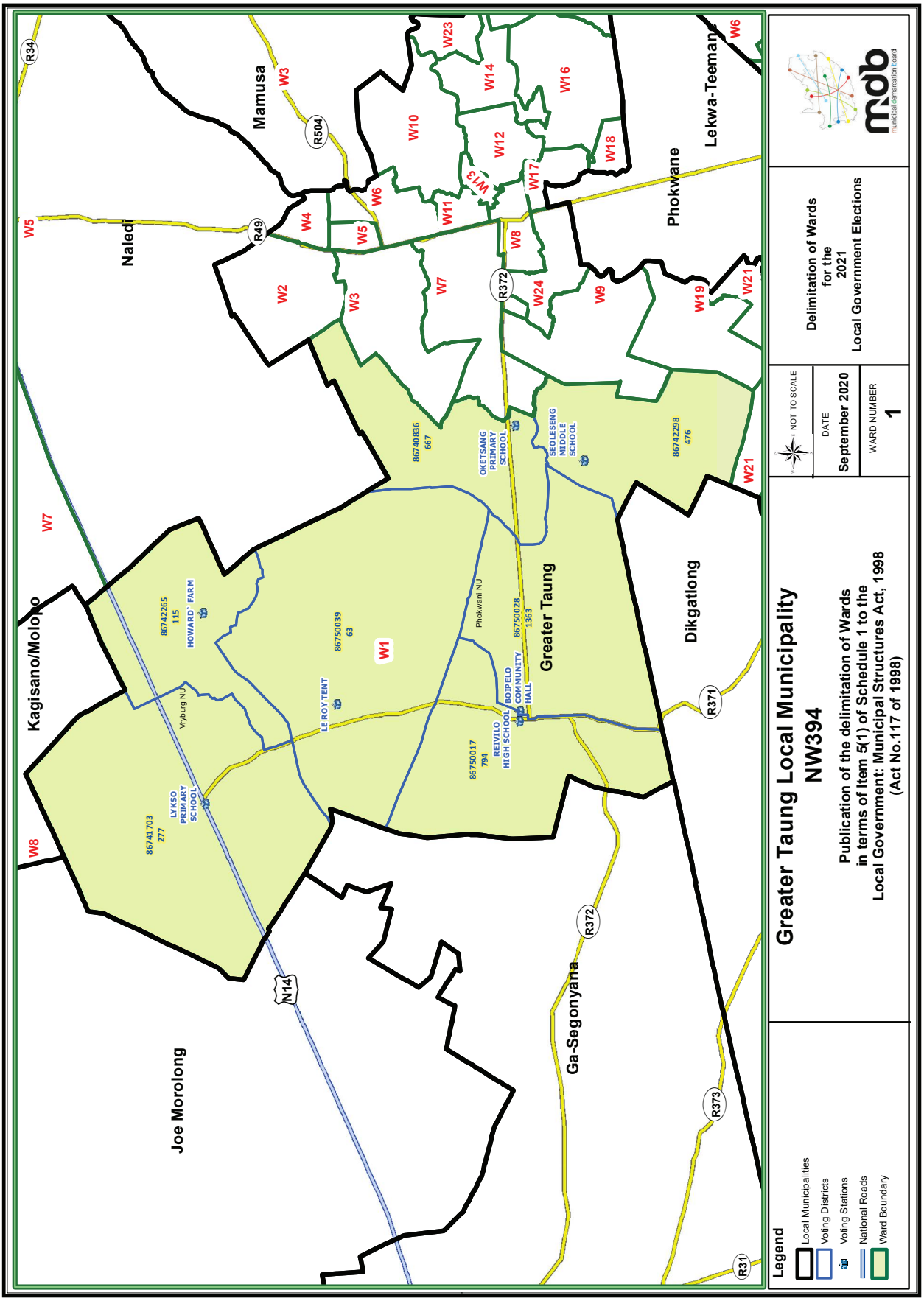
Greater Taung Local Municipality
NW394
Publication of the delimitation of Wards in terms of Item 5(1) of Schedule 1 to the Local Government: Municipal Structures Act, 1998 (Act No.117 of 1998)
NOT TO SCALE
DATE
September 2020
WARD NUMBER
1
Delimitation of Wards for the 2021 Local Government Elections
mdb
municipal demarcation board
Legend
Local Municipalities
Voting Districts
Voting Stations
National Roads
Ward Boundary
Kagisano/Molopo
Naledi
Mamusa
Lekwa-Teemane
Phokwane
Dikgatlong
Ga-Segonyana
Joe Morolong
Greater Taung
Phokwani NU
Vrybug NU
HOWARD FARM
LYKSO PRIMARY SCHOOL
LE ROY TENT
REIVILO HIGH SCHOOL
BOIPELO COMMUNITY HALL
OKETSANG PRIMARY SCHOOL
SEOLESENG MIDDLE SCHOOL
86742265 115
86750039 63
86741703 277
86750017 794
86750028 1363
86740836 667
86742298 476
W1
W2
W3
W4
W5
W6
W7
W8
W9
W10
W11
W12
W13
W14
W16
W17
W18
W19
W21
W23
W24
R34
R504
R49
R372
R371
R373
R31
N14

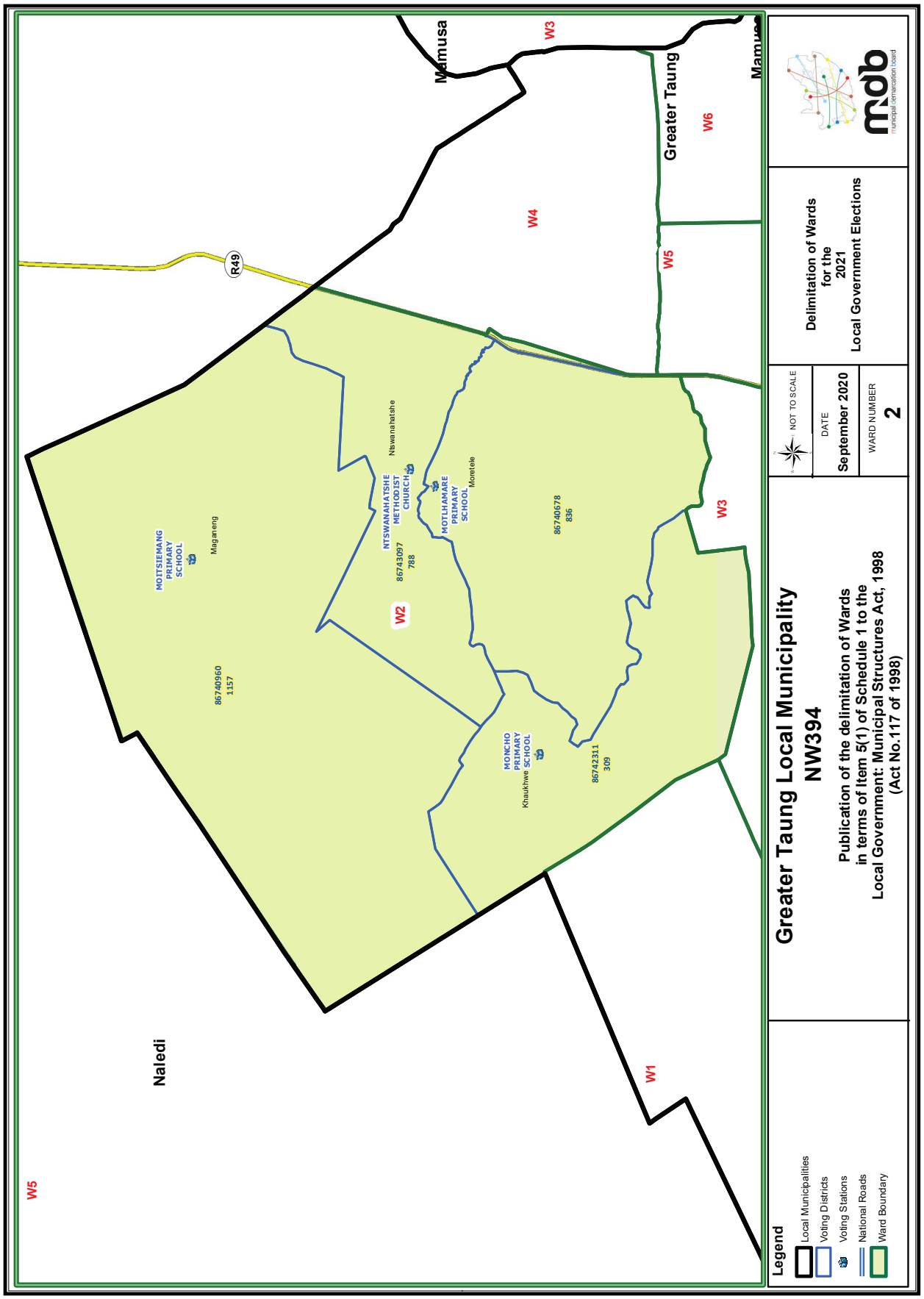
Greater Taung Local Municipality
NW394
Publication of the delimitation of Wards in terms of Item 5(1) of Schedule 1 to the Local Government: Municipal Structures Act, 1998 (Act No.117 of 1998)
NOT TO SCALE
DATE
September 2020
WARD NUMBER
2
Delimitation of Wards for the 2021 Local Government Elections
mdb municipal demarcation board
Legend
Local Municipalities
Voting Districts
Voting Stations
National Roads
Ward Boundary
Naledi
Mamusa
Greater Taung
R49
W1
W2
W3
W4
W5
W6
MOTSIEMANG PRIMARY SCHOOL
Magareng
86740960
1157
NTSWANAHATSHE METHODIST CHURCH
Nswanahatshe
86743097
788
MOTLHAMARE PRIMARY SCHOOL
Moretele
86740678
836
MONCHO PRIMARY SCHOOL
Khaukhwe
86742311
309

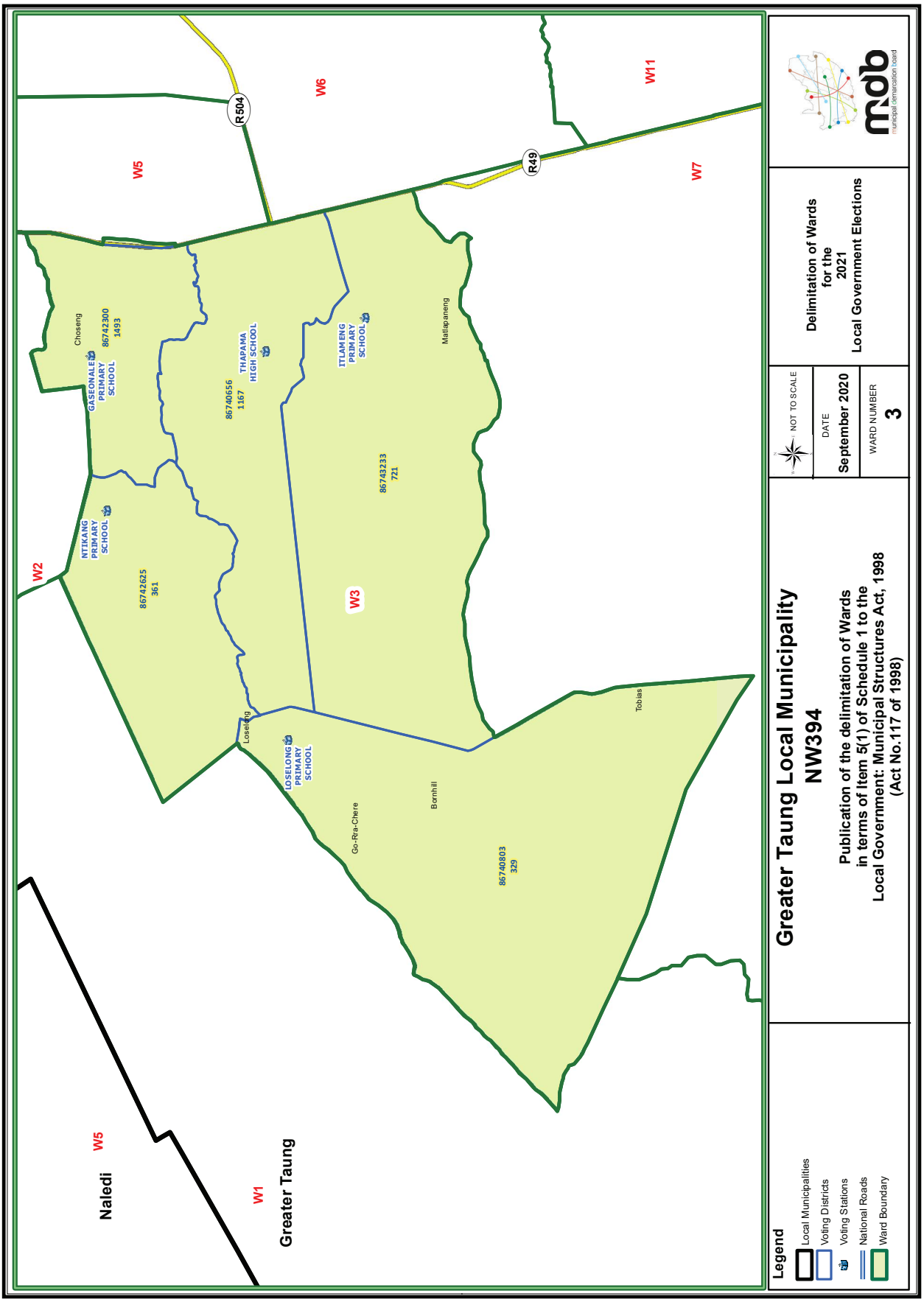
Greater Taung Local Municipality
NW394
Publication of the delimitation of Wards in terms of Item 5(1) of Schedule 1 to the Local Government: Municipal Structures Act, 1998 (Act No.117 of 1998)
NOT TO SCALE
DATE
September 2020
WARD NUMBER
3
Delimitation of Wards for the 2021 Local Government Elections
mdb municipal demarcation board
Legend
Local Municipalities
Voting Districts
Voting Stations
National Roads
Ward Boundary
Naledi
Greater Taung
W1
W2
W3
W5
W6
W7
W11
R504
R49
Choseng
GASEONALE PRIMARY SCHOOL
86742300
1493
NTIKANG PRIMARY SCHOOL
86742625
361
THAPAMA HIGH SCHOOL
86740656
1167
ITLAMENG PRIMARY SCHOOL
86743233
721
Matlapaneng
LOSELONG PRIMARY SCHOOL
Loseleng
Go-Ra-Chere
Bamhill
Tobias
86740803
329

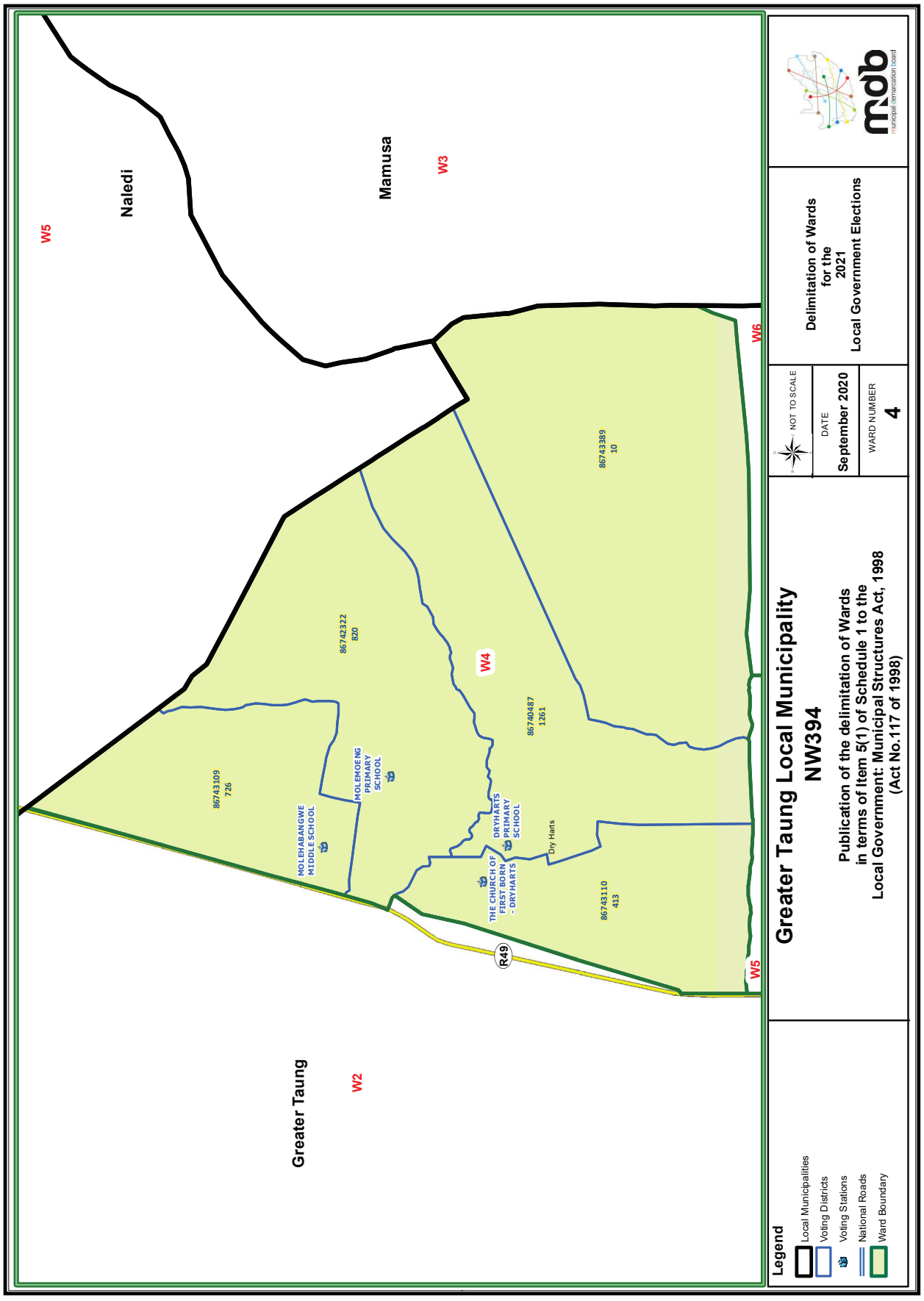
Naledi
Mamusa
Greater Taung
W1
W2
W3
W4
W5
W6
R49
MOLEHABANGWE MIDDLE SCHOOL
MOLEMOENG PRIMARY SCHOOL
DRYHARTS PRIMARY SCHOOL
THE CHURCH OF FIRST BORN - DRYHARTS
Dry Harts
86743109 726
86742322 820
86740487 1261
86743110 413
86743389 10
Legend
Local Municipalities
Voting Districts
Voting Stations
National Roads
Ward Boundary
Greater Taung Local Municipality
NW394
Publication of the delimitation of Wards in terms of Item 5(1) of Schedule 1 to the Local Government: Municipal Structures Act, 1998 (Act No.117 of 1998)
NOT TO SCALE
DATE
September 2020
WARD NUMBER
4
Delimitation of Wards for the 2021 Local Government Elections
municipal demarcation board

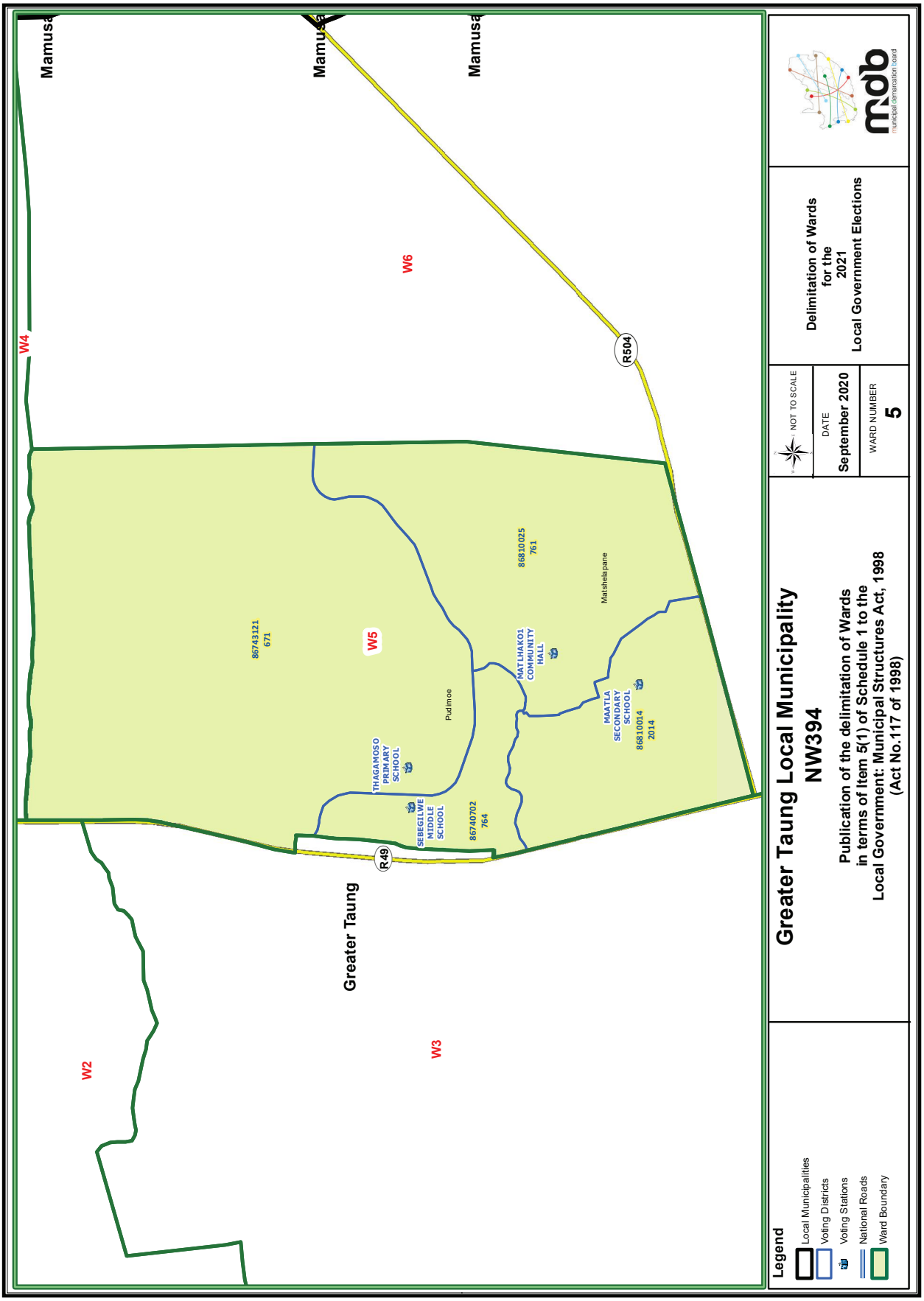
Mamusa
Mamusa
Mamusa
W4
W6
R504
W5
86743121
671
86810025
761
Matshelapane
MATLHAKO1
COMMUNITY
HALL
Pudimoe
THAGAMOSO
PRIMARY
SCHOOL
SEBEGILWE
MIDDLE
SCHOOL
86740702
764
MAATLA
SECONDARY
SCHOOL
86810014
2014
R49
Greater Taung
W2
W3
Legend
Local Municipalities
Voting Districts
Voting Stations
National Roads
Ward Boundary
Greater Taung Local Municipality
NW394
Publication of the delimitation of Wards
in terms of Item 5(1) of Schedule 1 to the
Local Government: Municipal Structures Act, 1998
(Act No.117 of 1998)
NOT TO SCALE
DATE
September 2020
WARD NUMBER
5
Delimitation of Wards
for the
2021
Local Government Elections
mdb
municipal demarcation board

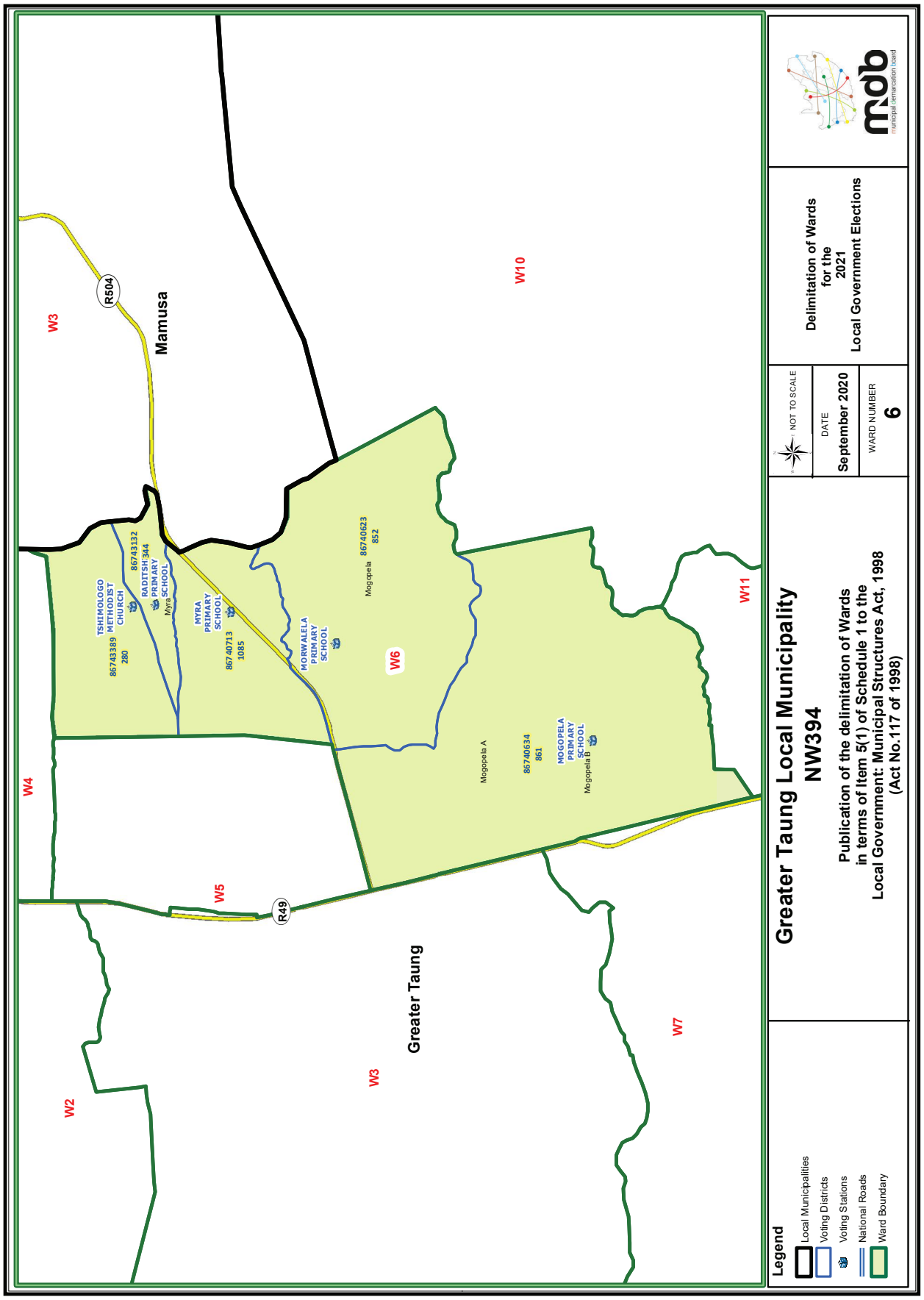
Greater Taung Local Municipality
NW394
Publication of the delimitation of Wards in terms of Item 5(1) of Schedule 1 to the Local Government: Municipal Structures Act, 1998 (Act No.117 of 1998)
NOT TO SCALE
DATE
September 2020
WARD NUMBER
6
Delimitation of Wards for the 2021 Local Government Elections
mdb
municipal demarcation board
Legend
Local Municipalities
Voting Districts
Voting Stations
National Roads
Ward Boundary
Mamusa
Greater Taung
R504
R49
W1
W2
W3
W4
W5
W6
W7
W10
W11
TSHIMOLOGO METHODIST CHURCH
86743389
280
RADITSHITA PRIMARY SCHOOL
86743132
344
Myra
MYRA PRIMARY SCHOOL
86740713
1085
MORWALELA PRIMARY SCHOOL
Mogopela
86740623
852
Mogopela A
86740634
861
MOGOPELA PRIMARY SCHOOL
Mogopela B

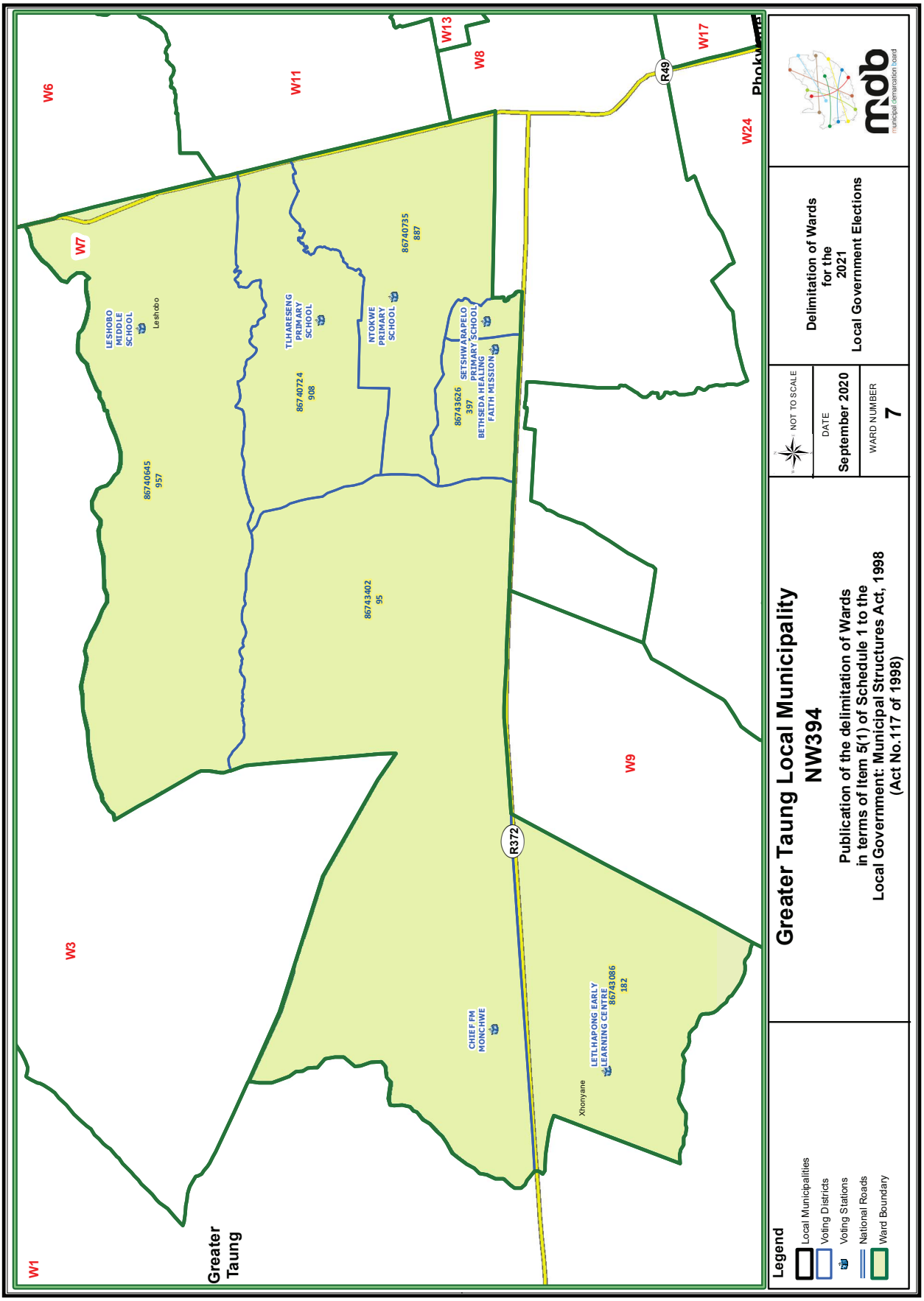
W1
W3
W6
W7
W8
W9
W11
W13
W17
W24
Greater Taung
Phokwane
R49
R372
LESHOBO MIDDLE SCHOOL
Leshobo
TLHARESENG PRIMARY SCHOOL
NTOKWE PRIMARY SCHOOL
SETSHWARAPELO PRIMARY SCHOOL
BETHSEDA HEALING FAITH MISSION
CHIEF FM MONCHWE
LETLHAPONG EARLY LEARNING CENTRE
Xhonyane
86740645 957
85740724 908
86740735 887
86743026 397
86743402 95
86743086 182
Legend
Local Municipalities
Voting Districts
Voting Stations
National Roads
Ward Boundary
Greater Taung Local Municipality
NW394
Publication of the delimitation of Wards in terms of Item 5(1) of Schedule 1 to the Local Government: Municipal Structures Act, 1998 (Act No.117 of 1998)
NOT TO SCALE
DATE
September 2020
WARD NUMBER
7
Delimitation of Wards for the 2021 Local Government Elections
municipal demarcation board

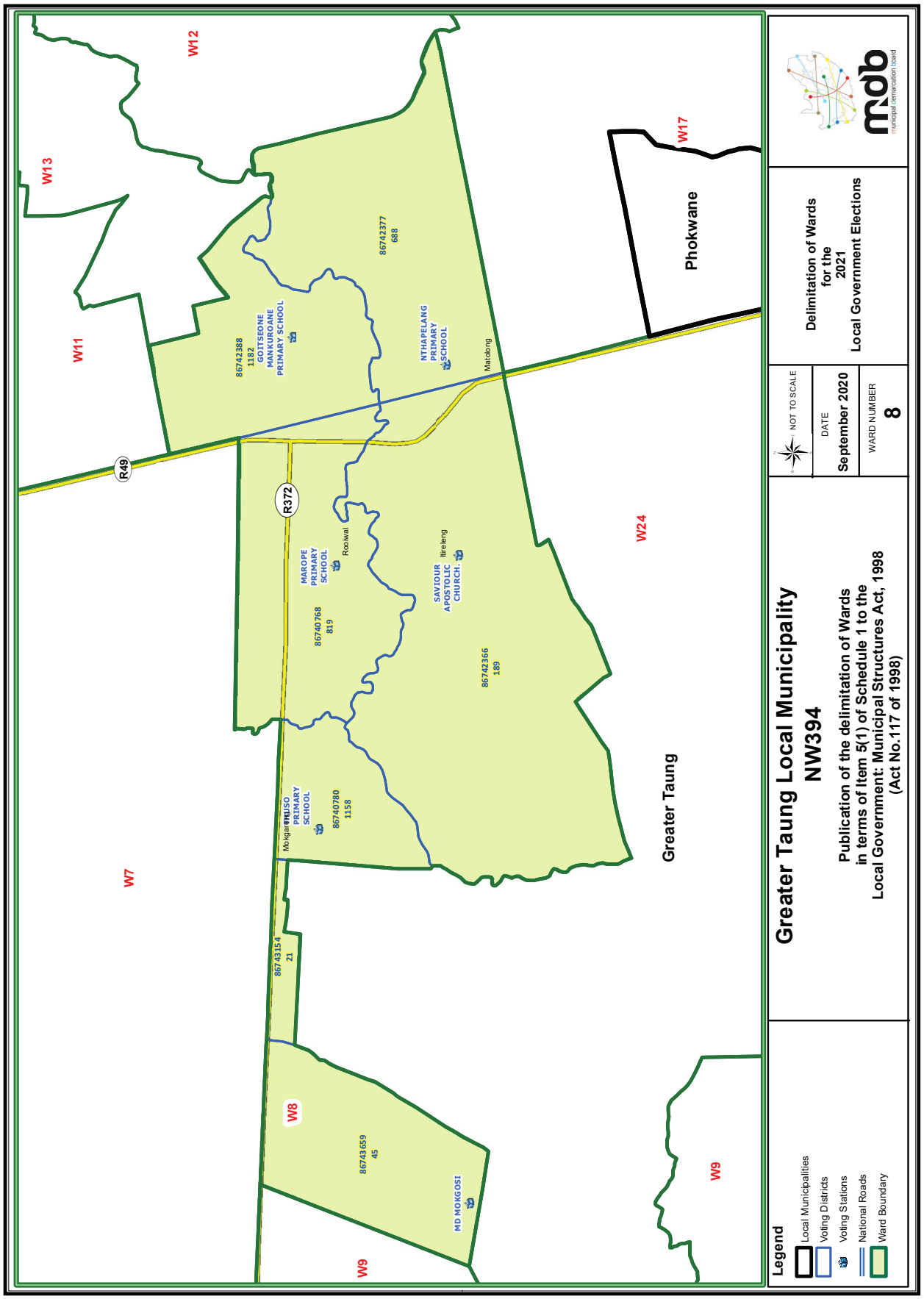
Greater Taung Local Municipality
NW394
Publication of the delimitation of Wards
in terms of Item 5(1) of Schedule 1 to the
Local Government: Municipal Structures Act, 1998
(Act No.117 of 1998)
Delimitation of Wards
for the
2021
Local Government Elections
NOT TO SCALE
DATE
September 2020
WARD NUMBER
8
Legend
Local Municipalities
Voting Districts
Voting Stations
National Roads
Ward Boundary
Greater Taung
Phokwane
W7
W8
W9
W11
W12
W13
W17
W24
R49
R372
86742388
1182
GOITSEONE
MANKUROANE
PRIMARY SCHOOL
86742377
688
NTHAPELANG
PRIMARY
SCHOOL
Matolong
MAROPE
PRIMARY
SCHOOL
Rooiwal
86740768
819
SAVIOUR
APOSTOLIC
CHURCH.
Itireleng
86742366
189
PRIMARY
SCHOOL
86740780
1158
86743154
21
86743659
45
MD MOKGOSI

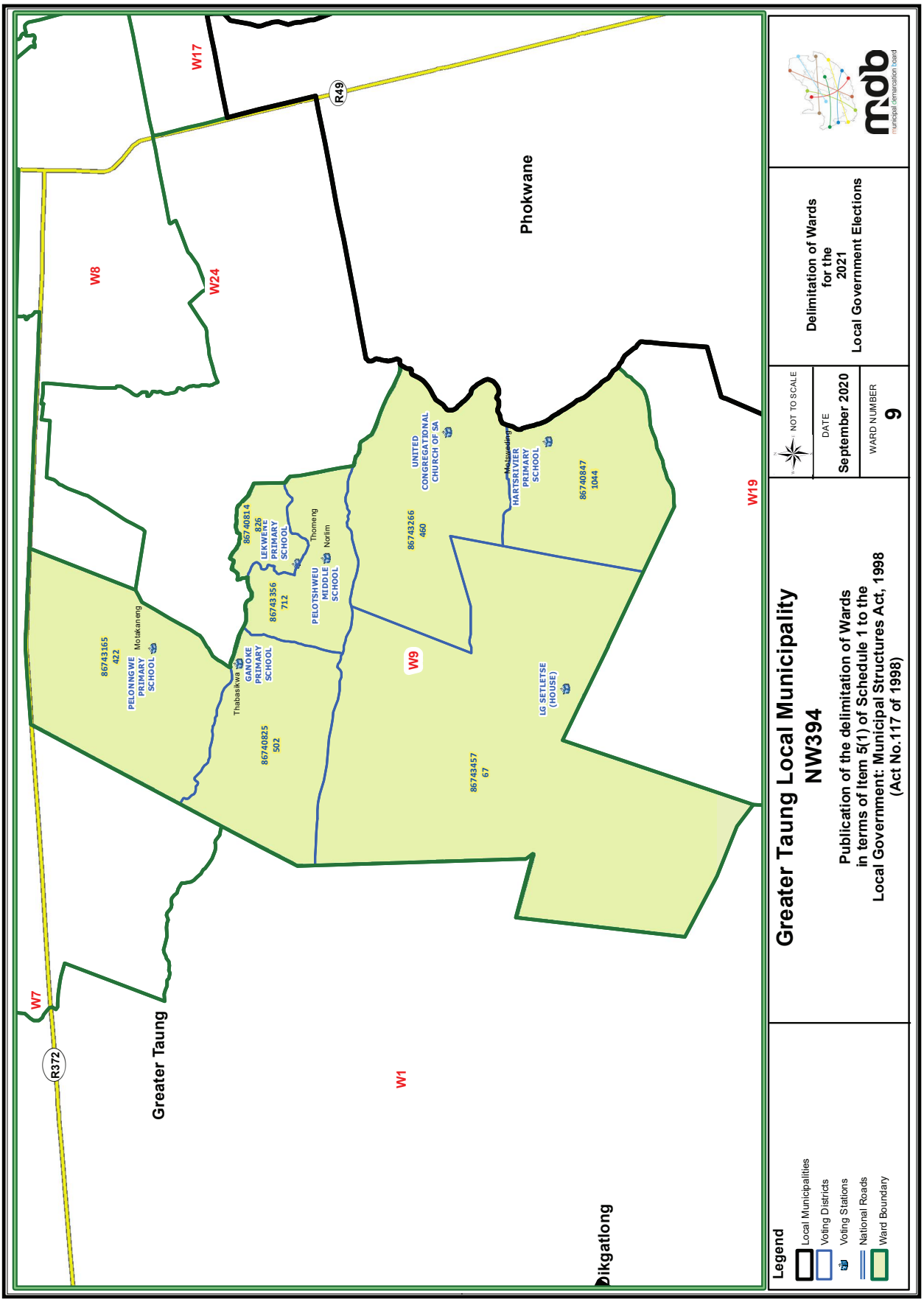
Greater Taung Local Municipality
NW394
Publication of the delimitation of Wards in terms of Item 5(1) of Schedule 1 to the Local Government: Municipal Structures Act, 1998 (Act No.117 of 1998)
NOT TO SCALE
DATE
September 2020
WARD NUMBER
9
Delimitation of Wards for the 2021 Local Government Elections
mdb municipal demarcation board
Legend
Local Municipalities
Voting Districts
Voting Stations
National Roads
Ward Boundary
Greater Taung
Phokwane
Dikgatlong
W1
W7
W8
W9
W17
W19
W24
R49
R372
PELONNGWE PRIMARY SCHOOL
Motakaneng
86743165
422
GANOKE PRIMARY SCHOOL
Thabaskwa
86740825
502
LEKWENE PRIMARY SCHOOL
Thomeng
86740814
826
PELOTSHWEU MIDDLE SCHOOL
Norlim
86743356
712
UNITED CONGREGATIONAL CHURCH OF SA
86743266
460
HARTSRIVIER PRIMARY SCHOOL
Motswedimosa
86740847
1044
LG SETLETSE (HOUSE)
86743457
67

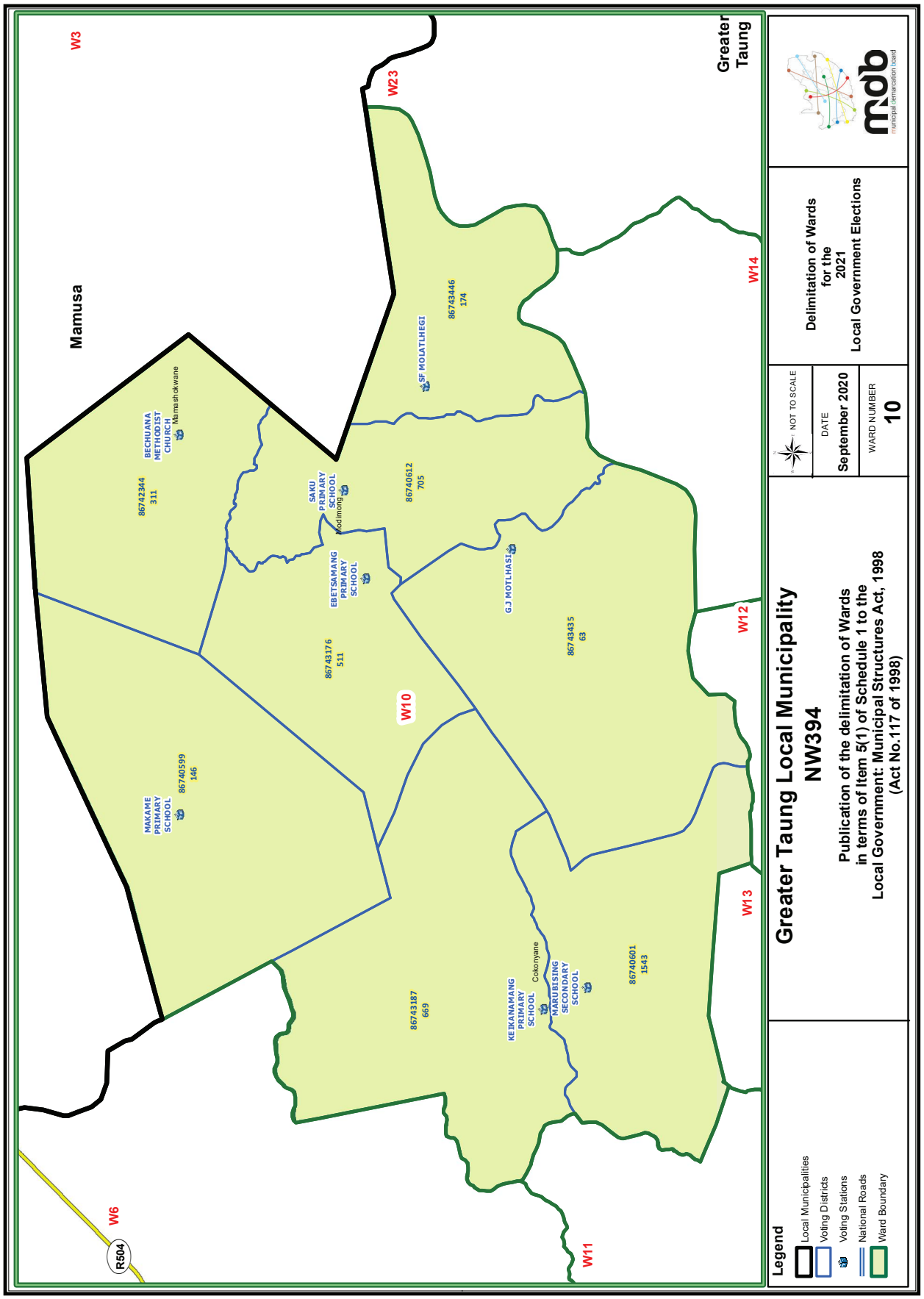
Mamusa
Greater Taung
W3
W23
W14
W12
W13
W11
W6
W10
R504
BECHUANA METHODIST CHURCH
Mamashokwane
86742344
311
SF MOLATLHEGI
86743446
174
SAKU PRIMARY SCHOOL
Modimong
86740612
705
EBETSAMANG PRIMARY SCHOOL
86743176
511
G.J MOTLHASI
86743435
63
MAKAME PRIMARY SCHOOL
86740599
146
KEIKANAMANG PRIMARY SCHOOL
Cokonyane
MARUBISING SECONDARY SCHOOL
86743187
669
86740601
1543
Legend
Local Municipalities
Voting Districts
Voting Stations
National Roads
Ward Boundary
Greater Taung Local Municipality
NW394
Publication of the delimitation of Wards
in terms of Item 5(1) of Schedule 1 to the
Local Government: Municipal Structures Act, 1998
(Act No.117 of 1998)
NOT TO SCALE
DATE
September 2020
WARD NUMBER
10
Delimitation of Wards
for the
2021
Local Government Elections
municipal demarcation board

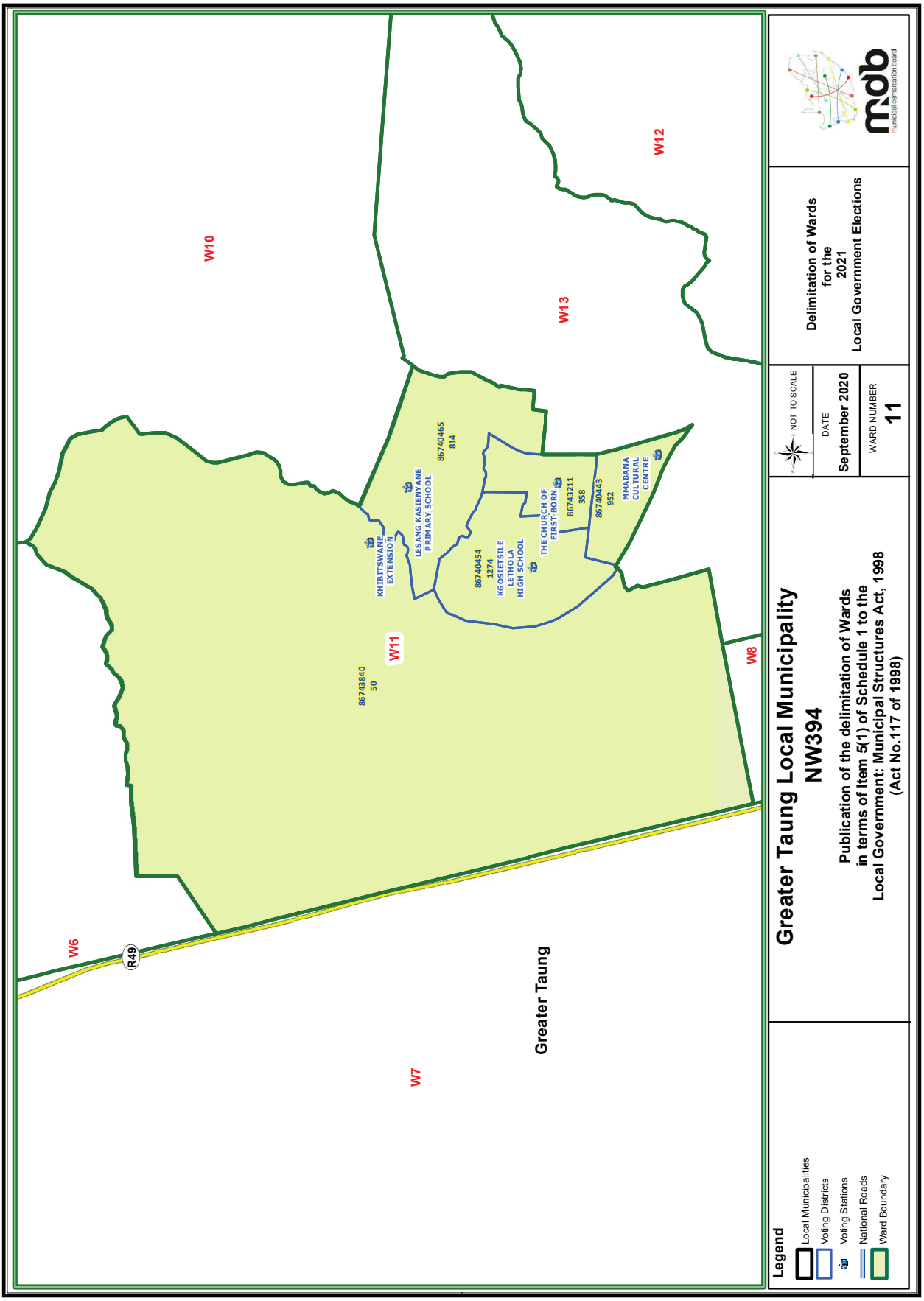
W10
W12
W13
W11
W8
W6
W7
R49
Greater Taung
KHIBITSWANE EXTENSION
LESANG KASIENYANE PRIMARY SCHOOL
86740465 814
86740454 1274 KGOSIETSILE LETHOLA HIGH SCHOOL
THE CHURCH OF FIRST BORN
86743211 358
86740043 952
MMABANA CULTURAL CENTRE
86743840 50
Legend
Local Municipalities
Voting Districts
Voting Stations
National Roads
Ward Boundary
Greater Taung Local Municipality
NW394
Publication of the delimitation of Wards in terms of Item 5(1) of Schedule 1 to the Local Government: Municipal Structures Act, 1998 (Act No.117 of 1998)
NOT TO SCALE
DATE
September 2020
WARD NUMBER
11
Delimitation of Wards for the 2021 Local Government Elections
municipal demarcation board

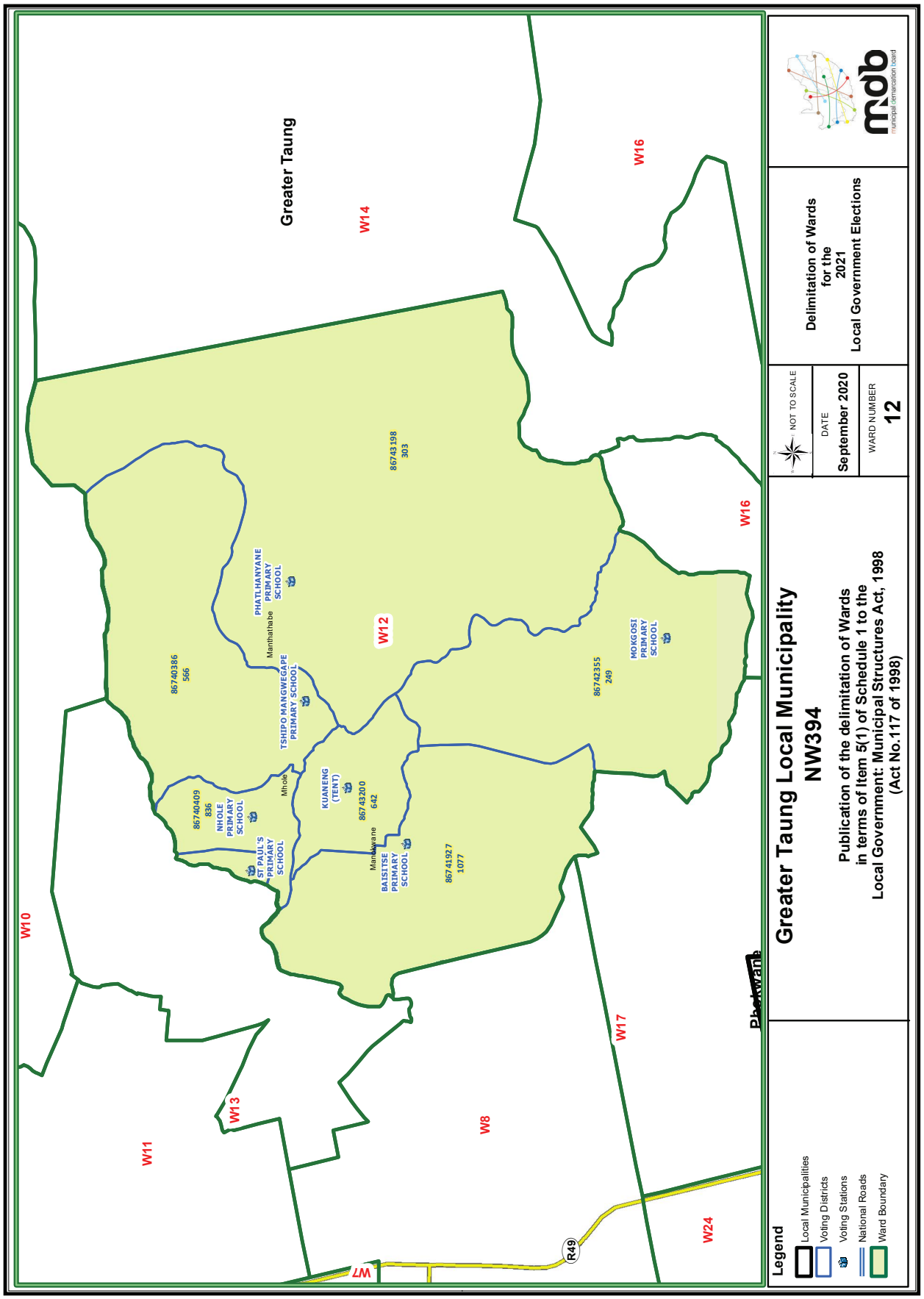
Greater Taung Local Municipality
NW394
Publication of the delimitation of Wards
in terms of Item 5(1) of Schedule 1 to the
Local Government: Municipal Structures Act, 1998
(Act No.117 of 1998)
Delimitation of Wards
for the
2021
Local Government Elections
NOT TO SCALE
DATE
September 2020
WARD NUMBER
12
Legend
Local Municipalities
Voting Districts
Voting Stations
National Roads
Ward Boundary
Greater Taung
W10
W11
W12
W13
W14
W16
W17
W24
W7
W8
R49
86740386
566
86743198
303
86740409
836
86743200
642
86741927
1077
86742355
249
PHATLHANYANE PRIMARY SCHOOL
TSHIPO MANGWEGAPE PRIMARY SCHOOL
NHOLE PRIMARY SCHOOL
ST PAUL'S PRIMARY SCHOOL
KUANENG (TENT)
BAISITSE PRIMARY SCHOOL
MOKGOSI PRIMARY SCHOOL
Manthathabe
Mhole
Mandkwane
Phokwane

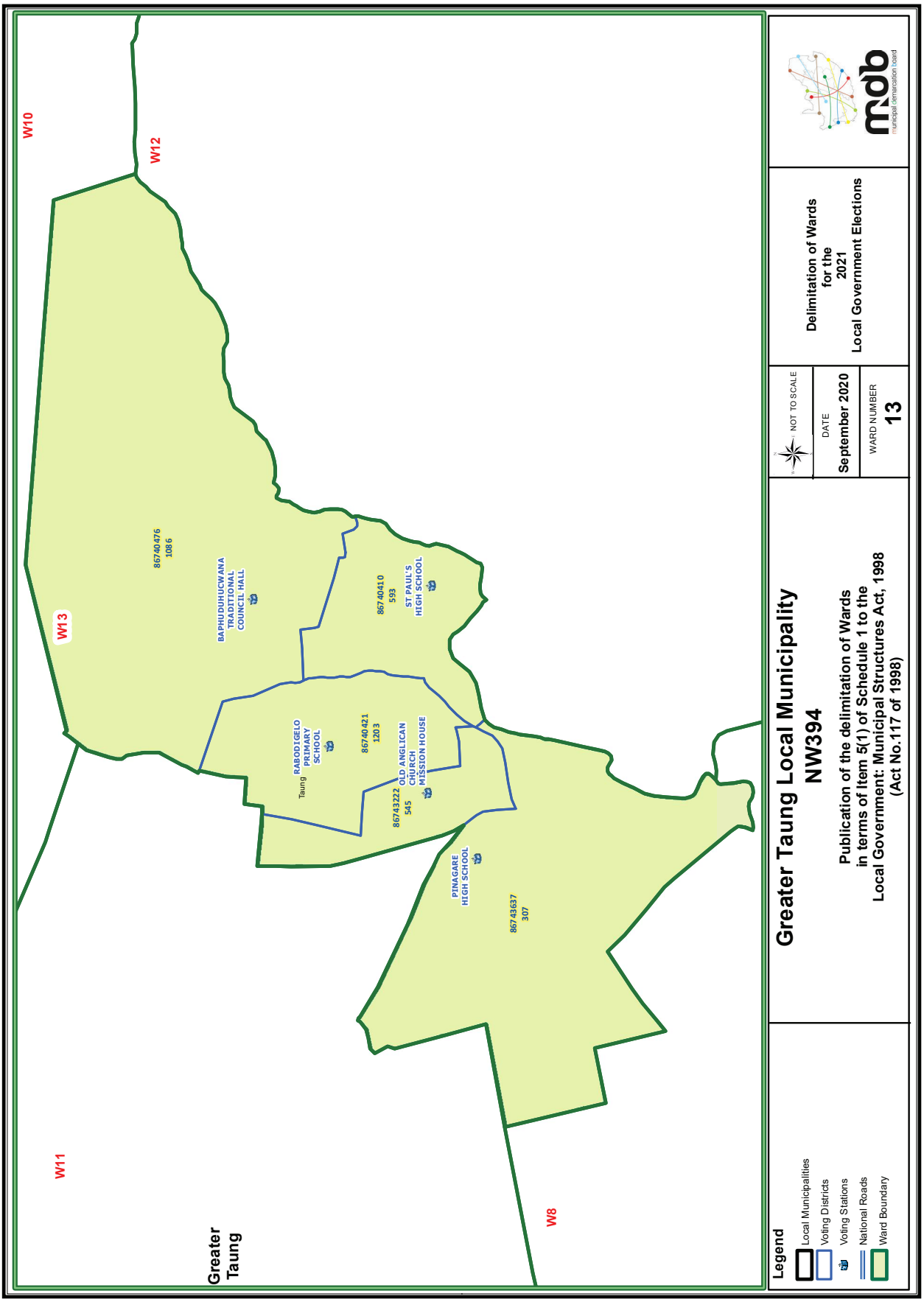
W10
W12
W13
W11
W8
Greater Taung
86740476
1086
BAPHUDUHUCWANA TRADITIONAL COUNCIL HALL
86740410
593
ST PAUL'S HIGH SCHOOL
86740421
1203
RABODIGELO PRIMARY SCHOOL
Taung
86743222
545
OLD ANGLICAN CHURCH MISSION HOUSE
86743637
307
PINAGARE HIGH SCHOOL
Legend
Local Municipalities
Voting Districts
Voting Stations
National Roads
Ward Boundary
Greater Taung Local Municipality
NW394
Publication of the delimitation of Wards
in terms of Item 5(1) of Schedule 1 to the
Local Government: Municipal Structures Act, 1998
(Act No.117 of 1998)
NOT TO SCALE
DATE
September 2020
WARD NUMBER
13
Delimitation of Wards
for the
2021
Local Government Elections
mdb
municipal demarcation board

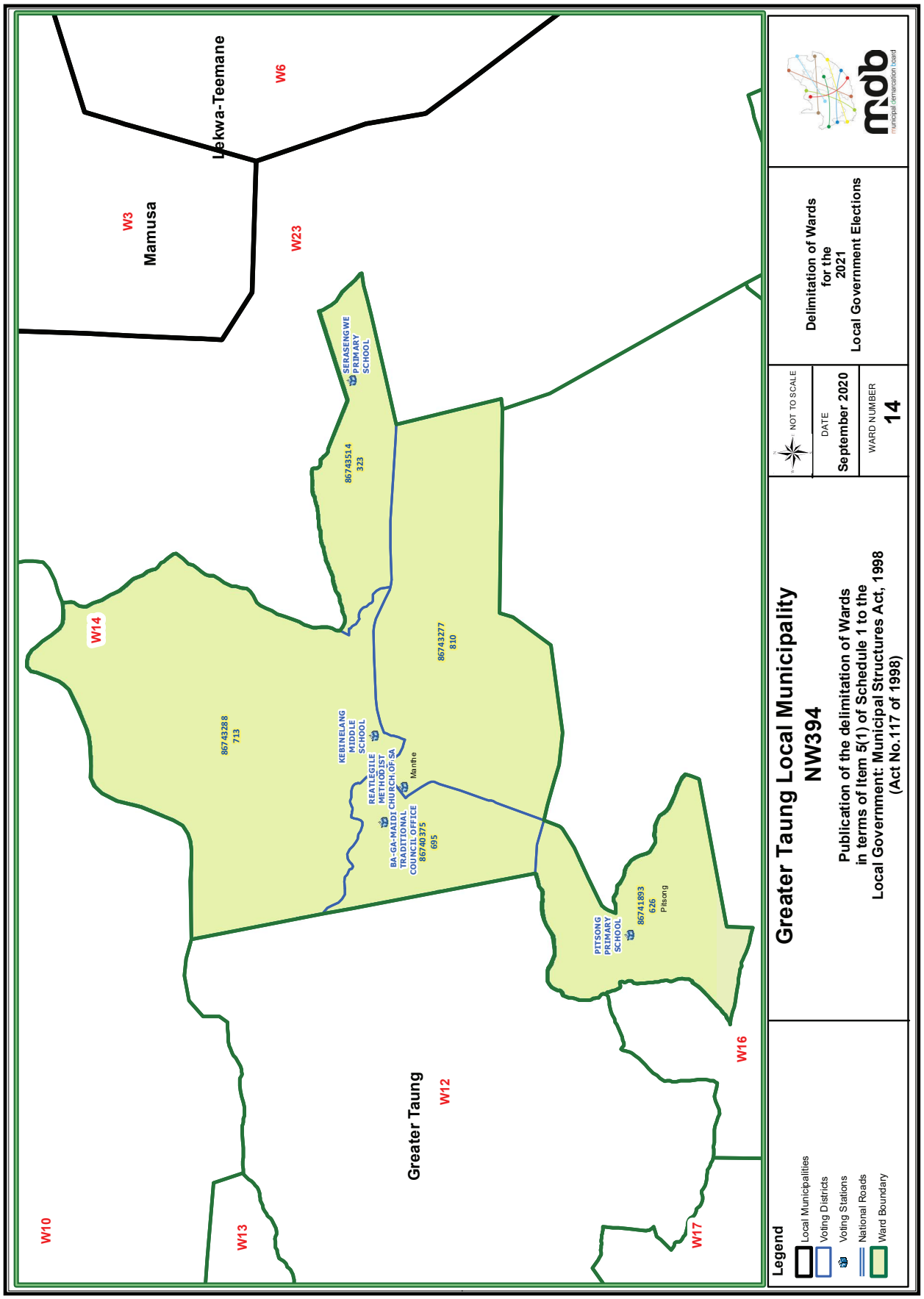
Greater Taung Local Municipality
NW394
Publication of the delimitation of Wards in terms of Item 5(1) of Schedule 1 to the Local Government: Municipal Structures Act, 1998 (Act No.117 of 1998)
NOT TO SCALE
DATE
September 2020
WARD NUMBER
14
Delimitation of Wards for the 2021 Local Government Elections
mdb
municipal demarcation board
Legend
Local Municipalities
Voting Districts
Voting Stations
National Roads
Ward Boundary
Lekwa-Teemane
Mamusa
Greater Taung
W3
W6
W10
W12
W13
W14
W16
W17
W23
SERASENGWE PRIMARY SCHOOL
86743514
323
KERINELANG MIDDLE SCHOOL
REATLEGILE METHODIST CHURCH OF SA
Maintle
BA-GA-MAJOJI TRADITIONAL COUNCIL OFFICE
86740375
695
86743288
713
86743277
810
PITSONG PRIMARY SCHOOL
86741893
626
Pitsong

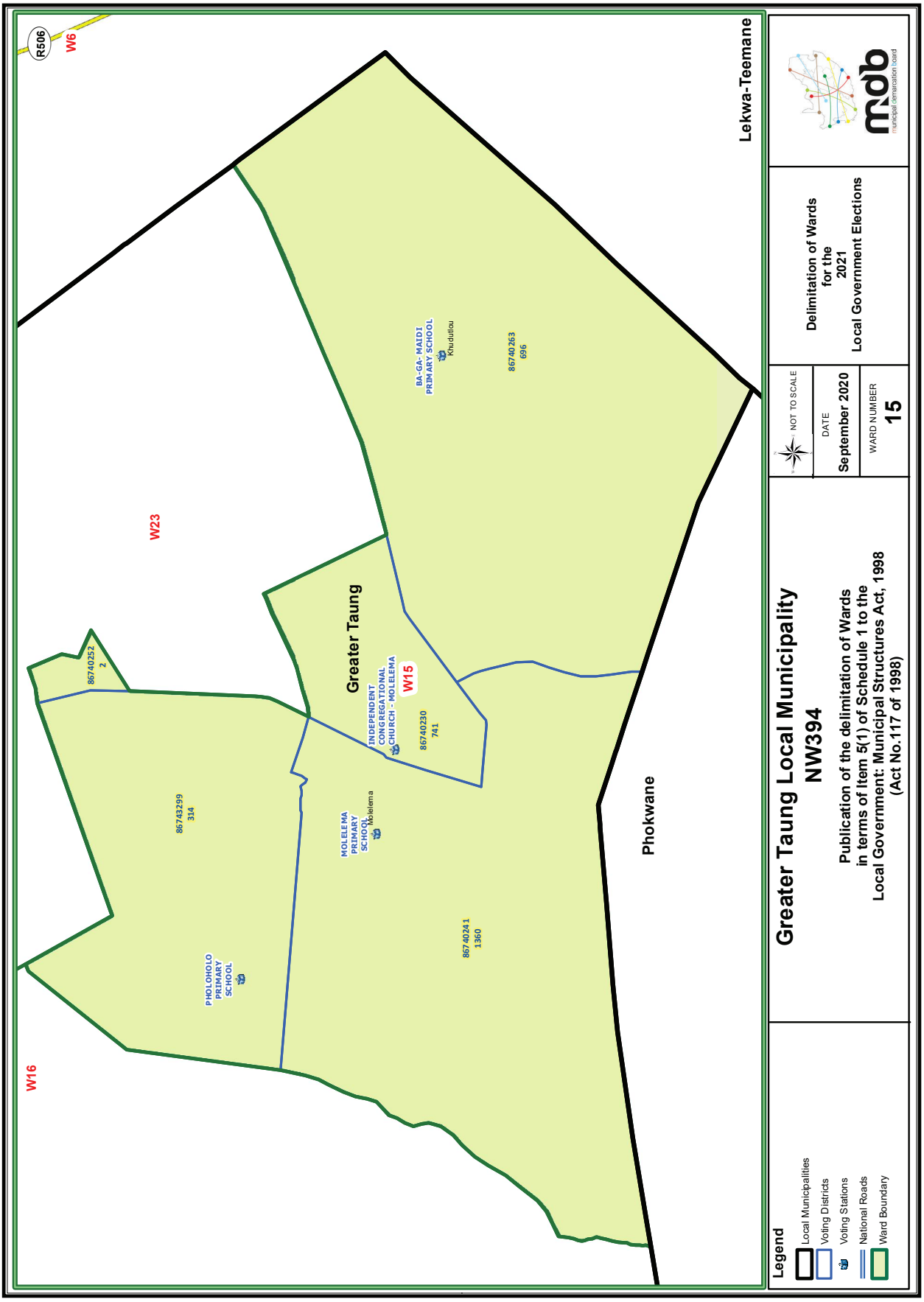
R506
W6
W23
W16
Lekwa-Teemane
Phokwane
Greater Taung
W15
BA-GA- MAIDI PRIMARY SCHOOL
Khudutlou
86740263
696
INDEPENDENT CONGREGATIONAL CHURCH - MOLELEMA
86740230
741
MOLELEMA PRIMARY SCHOOL
Molelema
86743299
314
PHOLOHOLO PRIMARY SCHOOL
86740241
1360
86740252
2
Legend
Local Municipalities
Voting Districts
Voting Stations
National Roads
Ward Boundary
Greater Taung Local Municipality
NW394
Publication of the delimitation of Wards in terms of Item 5(1) of Schedule 1 to the Local Government: Municipal Structures Act, 1998 (Act No.117 of 1998)
NOT TO SCALE
DATE
September 2020
WARD NUMBER
15
Delimitation of Wards for the 2021 Local Government Elections
mdb
municipal demarcation board

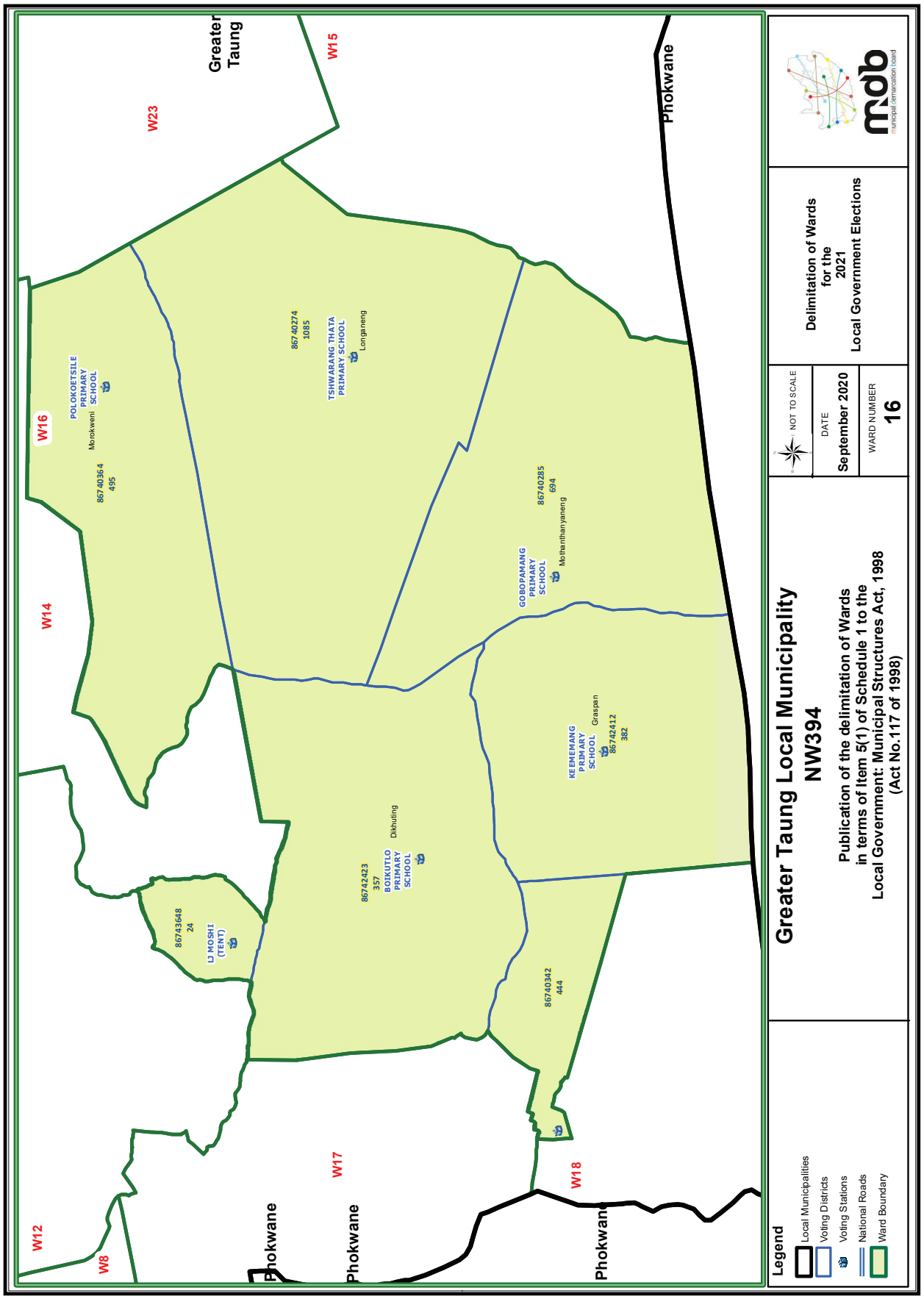
Greater Taung
Phokwane
W23
W15
W16
W14
W12
W8
W17
W18
POLOKOETSILE PRIMARY SCHOOL
Morokweni
86740364
495
86740274
1085
TSHWARANG THATA PRIMARY SCHOOL
Longaneng
GOBOPAMANG PRIMARY SCHOOL
Mothanthanyaneng
86740285
694
KEENEMANG PRIMARY SCHOOL
Graspan
86742412
382
86742423
357
BOIKUTLO PRIMARY SCHOOL
Dikhutlong
86743648
24
LJ MOSHI (TENT)
86740342
444
Legend
Local Municipalities
Voting Districts
Voting Stations
National Roads
Ward Boundary
Greater Taung Local Municipality
NW394
Publication of the delimitation of Wards in terms of Item 5(1) of Schedule 1 to the Local Government: Municipal Structures Act, 1998 (Act No.117 of 1998)
NOT TO SCALE
DATE
September 2020
WARD NUMBER
16
Delimitation of Wards for the 2021 Local Government Elections
municipal demarcation board

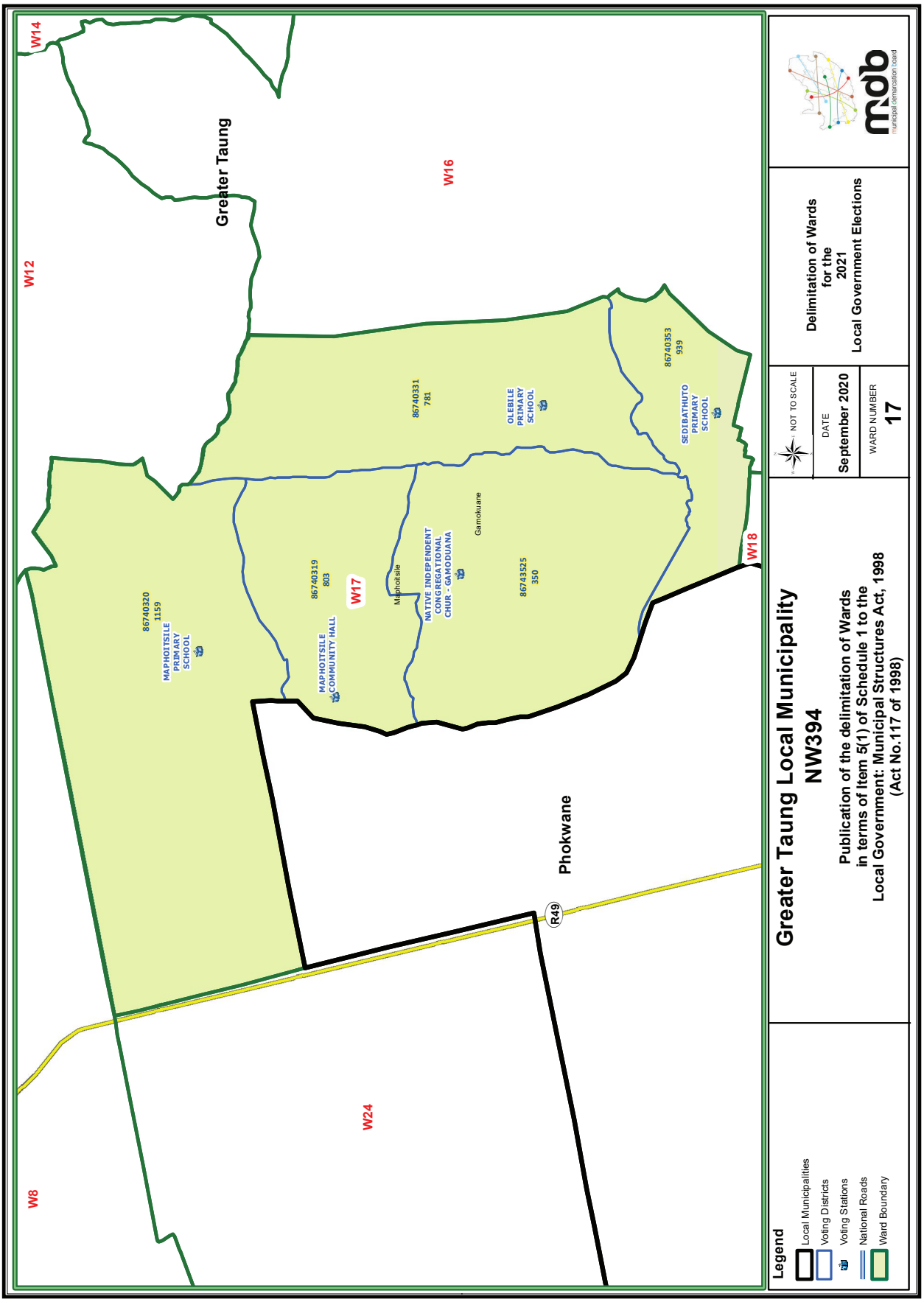
Greater Taung Local Municipality
NW394
Publication of the delimitation of Wards
in terms of Item 5(1) of Schedule 1 to the
Local Government: Municipal Structures Act, 1998
(Act No.117 of 1998)
Delimitation of Wards
for the
2021
Local Government Elections
NOT TO SCALE
DATE
September 2020
WARD NUMBER
17
Legend
Local Municipalities
Voting Districts
Voting Stations
National Roads
Ward Boundary
W14
W12
W16
W17
W18
W24
W8
Greater Taung
Phokwane
R49
86740320
1159
MAPHOITSILE
PRIMARY
SCHOOL
86740319
803
MAPHOITSILE
COMMUNITY HALL
Maphoitsile
NATIVE INDEPENDENT
CONGREGATIONAL
CHUR - GAMODUANA
Gamokuane
86743525
350
86740331
781
OLEBILE
PRIMARY
SCHOOL
86740353
939
SEDIBATHUTO
PRIMARY
SCHOOL

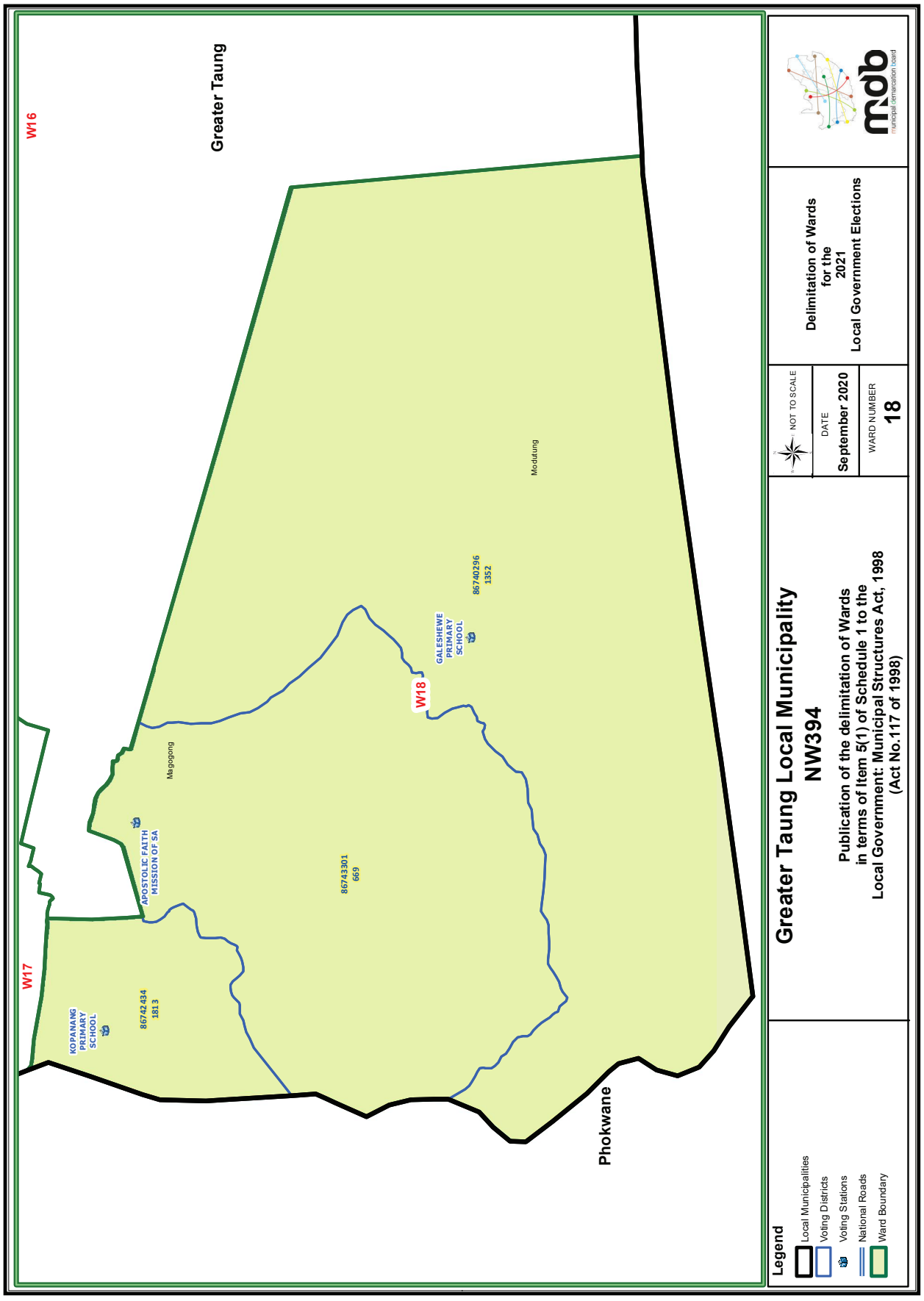
W16
Greater Taung
W17
W18
Magogong
Modutung
Phokwane
KOPANANG PRIMARY SCHOOL
APOSTOLIC FAITH MISSION OF SA
GALESHEWE PRIMARY SCHOOL
86742434 1813
86743301 669
86740296 1352
Legend
Local Municipalities
Voting Districts
Voting Stations
National Roads
Ward Boundary
Greater Taung Local Municipality
NW394
Publication of the delimitation of Wards in terms of Item 5(1) of Schedule 1 to the Local Government: Municipal Structures Act, 1998 (Act No.117 of 1998)
NOT TO SCALE
DATE
September 2020
WARD NUMBER
18
Delimitation of Wards for the 2021 Local Government Elections
municipal demarcation board

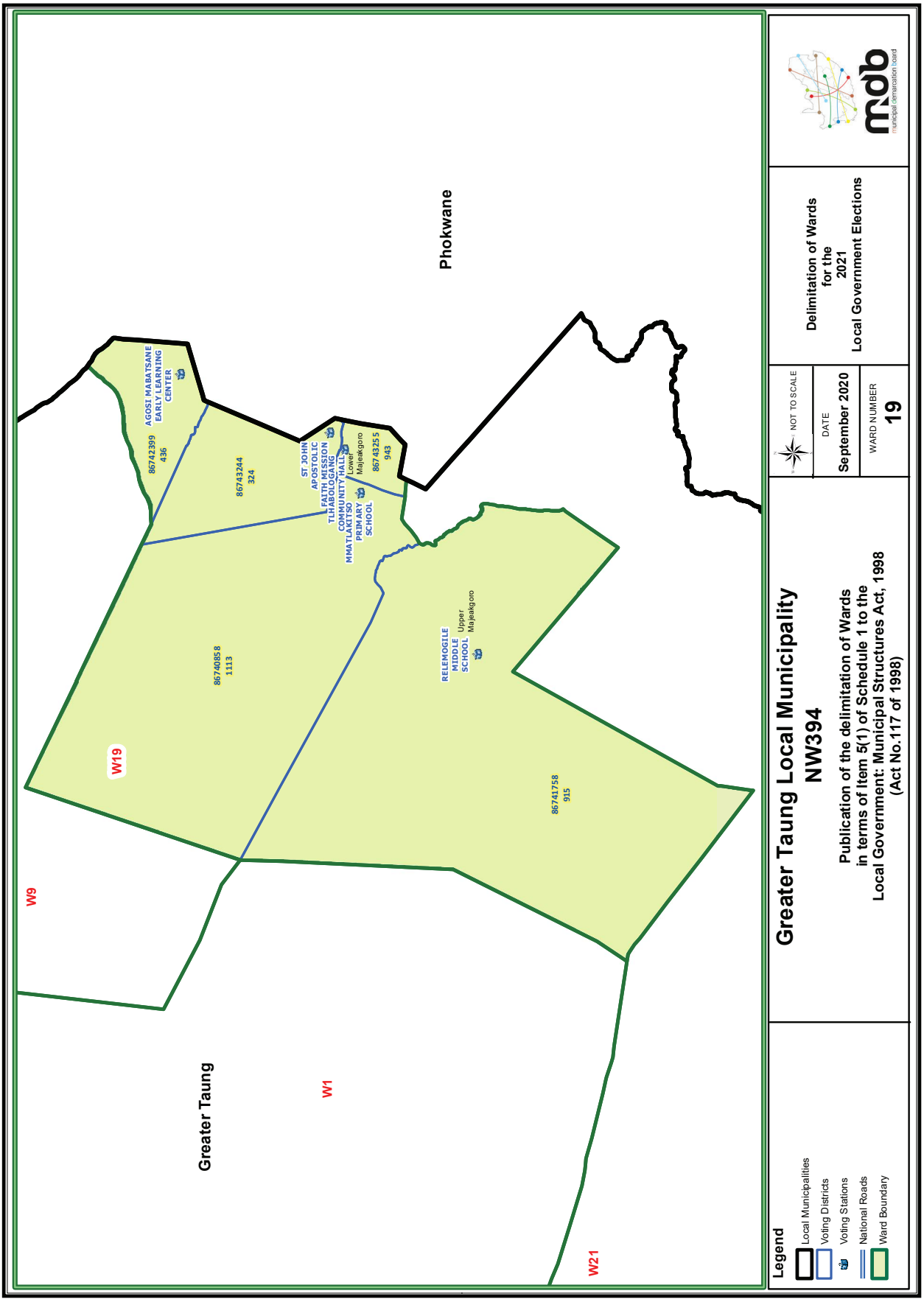
Phokwane
Greater Taung
W9
W19
W1
W21
AGOSI MABATSANE EARLY LEARNING CENTER
86742399 436
86743244 324
ST JOHN APOSTOLIC FAITH MISSION TLHAKGOLOGANG
COMMUNITY HALL
MMATLAKITSO PRIMARY SCHOOL
Lower Majeakgoro
86743255 943
RELEMOGILE MIDDLE SCHOOL
Upper Majeakgoro
86740858 1113
86741758 915
Legend
Local Municipalities
Voting Districts
Voting Stations
National Roads
Ward Boundary
Greater Taung Local Municipality
NW394
Publication of the delimitation of Wards in terms of Item 5(1) of Schedule 1 to the Local Government: Municipal Structures Act, 1998 (Act No.117 of 1998)
NOT TO SCALE
DATE
September 2020
WARD NUMBER
19
Delimitation of Wards for the 2021 Local Government Elections
municipal demarcation board

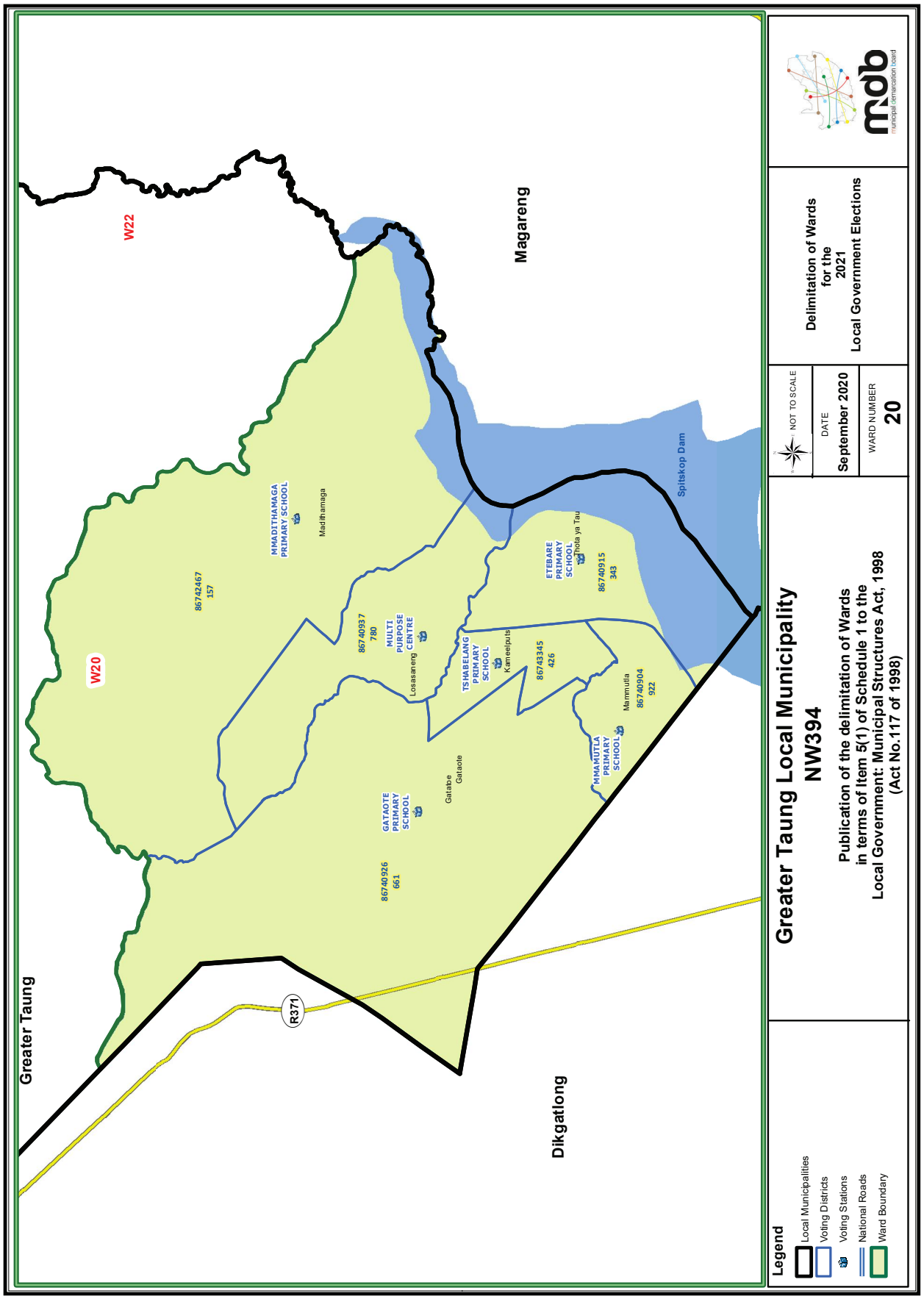
Greater Taung Local Municipality
NW394
Publication of the delimitation of Wards
in terms of Item 5(1) of Schedule 1 to the
Local Government: Municipal Structures Act, 1998
(Act No.117 of 1998)
Delimitation of Wards
for the
2021
Local Government Elections
NOT TO SCALE
DATE
September 2020
WARD NUMBER
20
Legend
Local Municipalities
Voting Districts
Voting Stations
National Roads
Ward Boundary
Greater Taung
Magareng
Dikgatlong
W22
W20
R371
Spitskop Dam
MMADITHAMAGA PRIMARY SCHOOL
Madithamaga
86742467
157
86740937
780
MULTI PURPOSE CENTRE
Losasaneng
TSHABELANG PRIMARY SCHOOL
Kameelputs
86743345
426
ETEBARE PRIMARY SCHOOL
Thota ya Tau
86740915
343
Mammutla
86740904
922
MMAMUTLA PRIMARY SCHOOL
Gataote
Gataote
GATAOTE PRIMARY SCHOOL
86740926
661

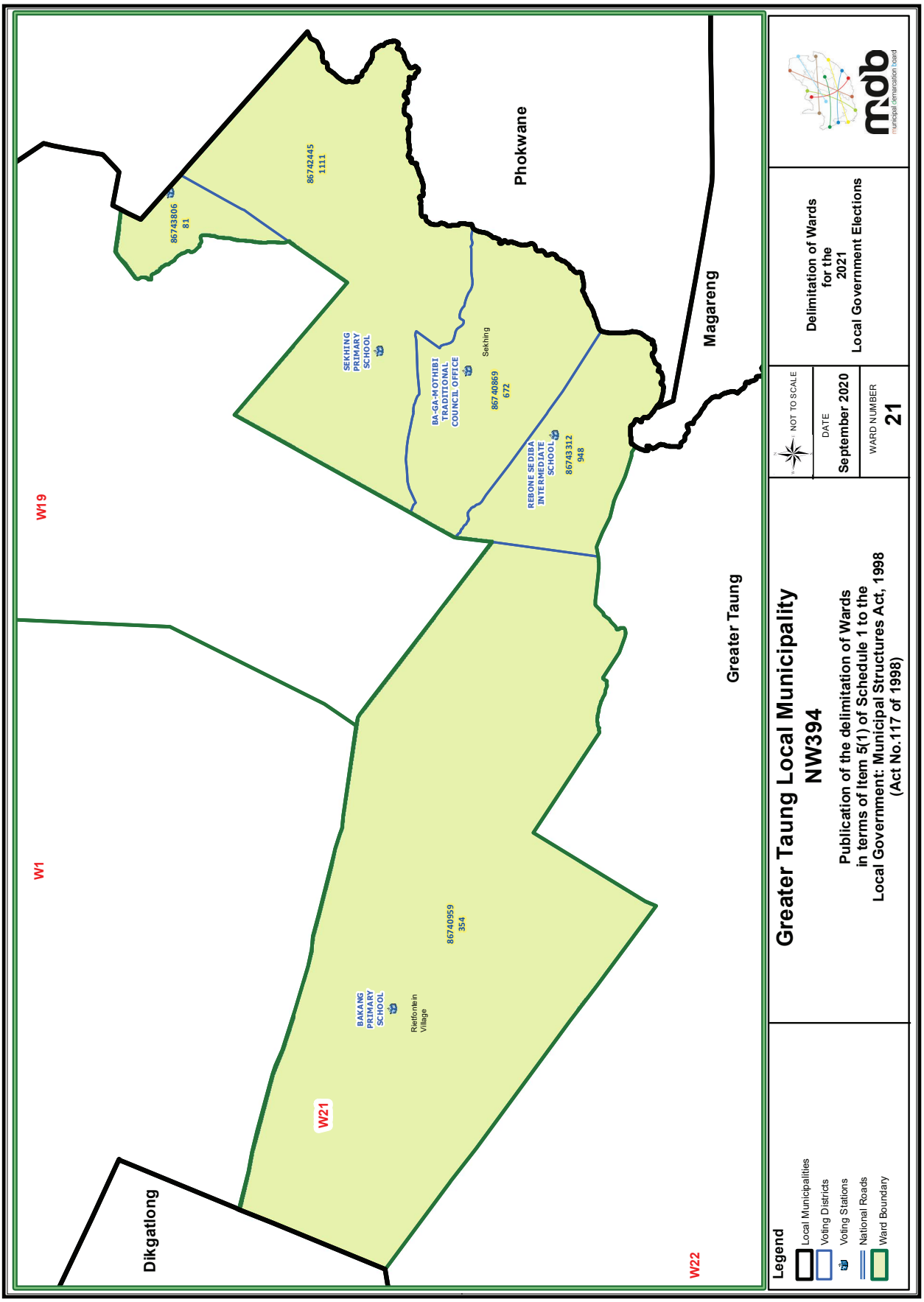
Phokwane
Magareng
Greater Taung
Dikgatlong
W19
W1
W21
W22
SEKHING PRIMARY SCHOOL
BA-GA-MOTHIBI TRADITIONAL COUNCIL OFFICE
Sekhing
86740869 672
REBONE SEDIBA INTERMEDIATE SCHOOL
86743312 948
86742445 1111
86743806 81
BAKANG PRIMARY SCHOOL
Rietfontein Village
86740959 354
Legend
Local Municipalities
Voting Districts
Voting Stations
National Roads
Ward Boundary
Greater Taung Local Municipality
NW394
Publication of the delimitation of Wards in terms of Item 5(1) of Schedule 1 to the Local Government: Municipal Structures Act, 1998 (Act No.117 of 1998)
NOT TO SCALE
DATE
September 2020
WARD NUMBER
21
Delimitation of Wards for the 2021 Local Government Elections
municipal demarcation board

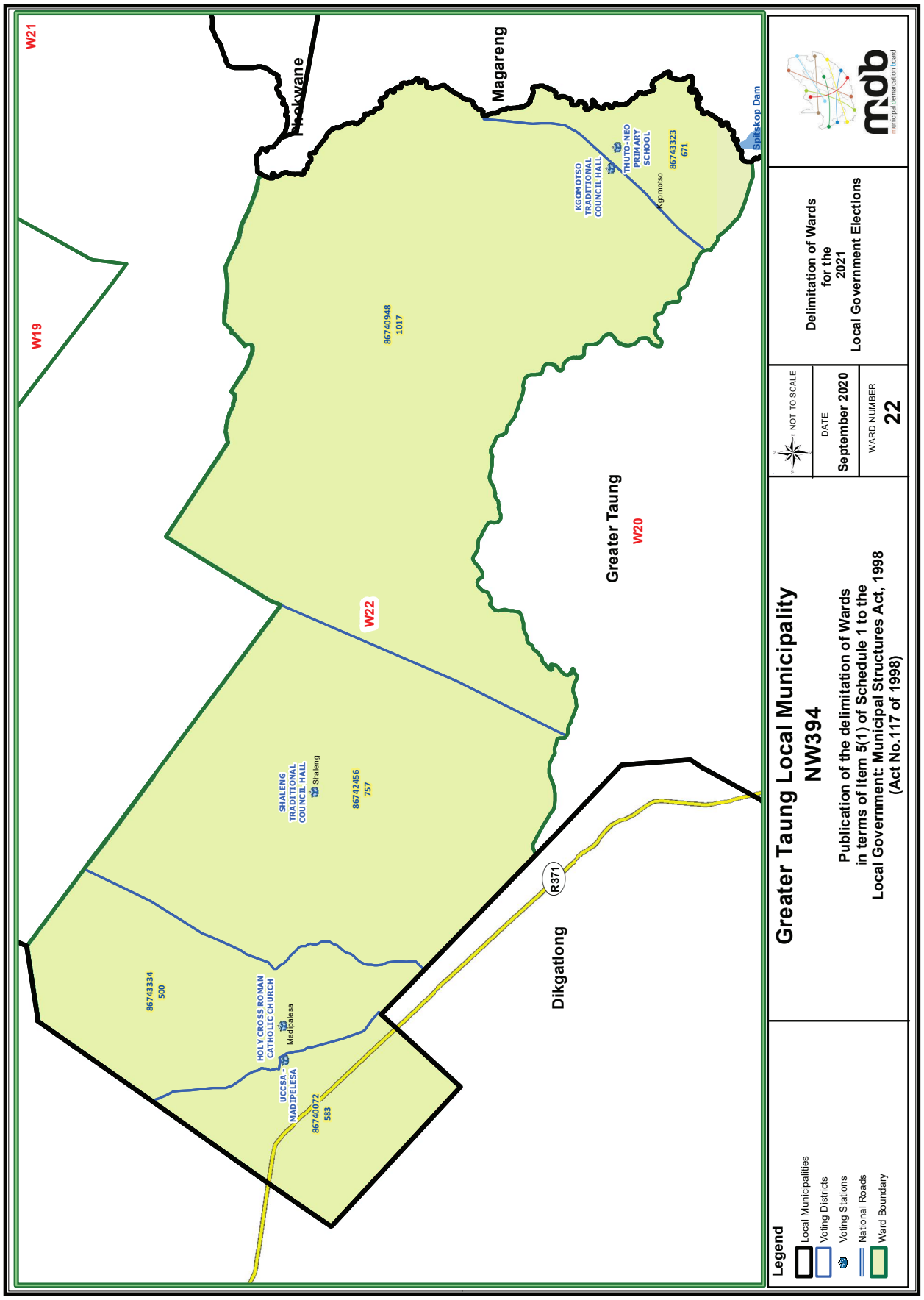
W21
W19
W22
W20
Thokwane
Magareng
Greater Taung
Dikgatlong
R371
Spitskop Dam
KGOMOTSO TRADITIONAL COUNCIL HALL
THUTO-NEO PRIMARY SCHOOL
Kgomotso
86743323
671
86740948
1017
SHALENG TRADITIONAL COUNCIL HALL
Shaleng
86742456
757
HOLY CROSS ROMAN CATHOLIC CHURCH
Madipelesa
UCCSA - MADIPELESA
86740072
583
86743334
500
Legend
Local Municipalities
Voting Districts
Voting Stations
National Roads
Ward Boundary
Greater Taung Local Municipality
NW394
Publication of the delimitation of Wards in terms of Item 5(1) of Schedule 1 to the Local Government: Municipal Structures Act, 1998 (Act No.117 of 1998)
NOT TO SCALE
DATE
September 2020
WARD NUMBER
22
Delimitation of Wards for the 2021 Local Government Elections
municipal demarcation board

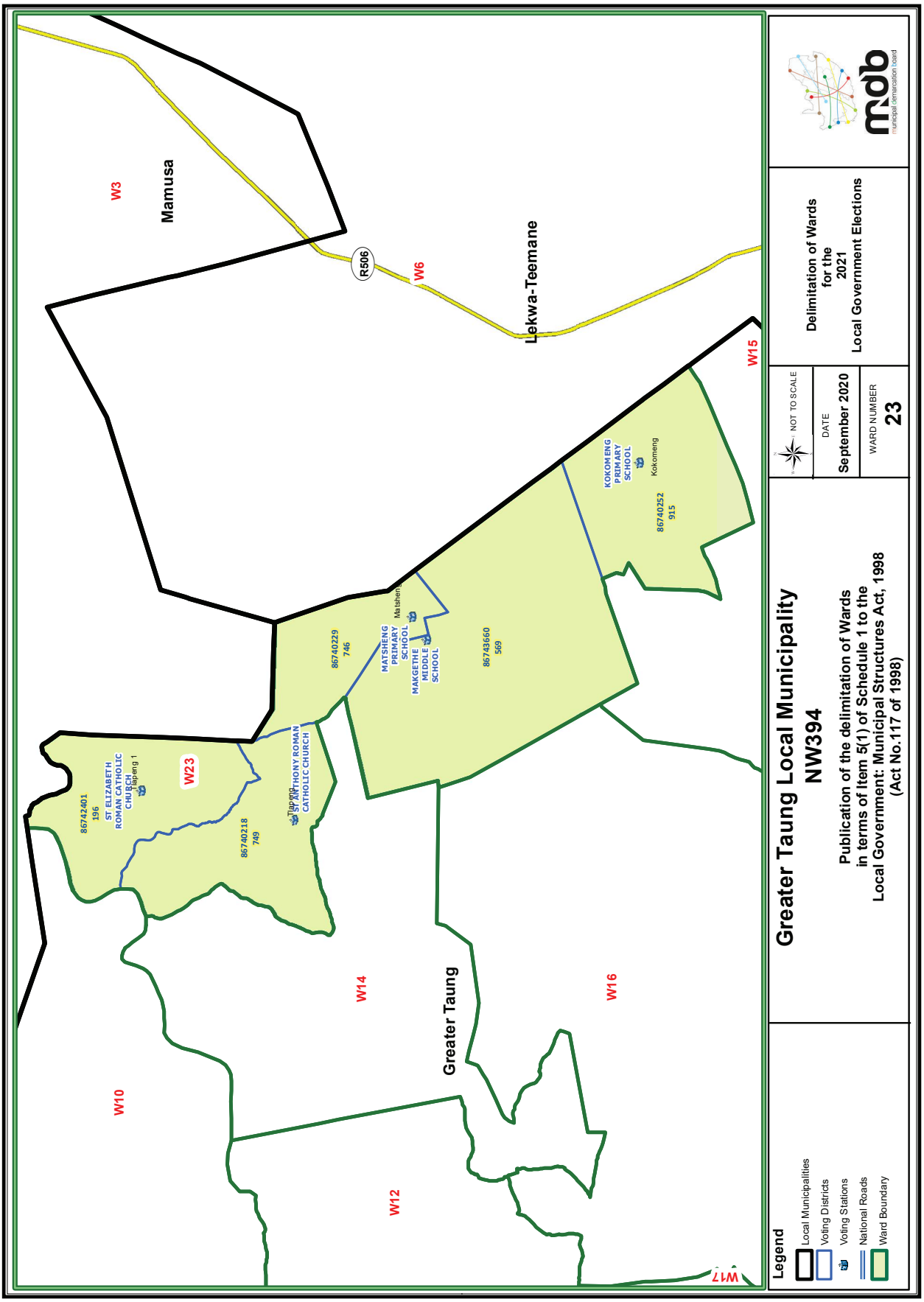
Greater Taung Local Municipality
NW394
Publication of the delimitation of Wards
in terms of Item 5(1) of Schedule 1 to the
Local Government: Municipal Structures Act, 1998
(Act No.117 of 1998)
Delimitation of Wards
for the
2021
Local Government Elections
NOT TO SCALE
DATE
September 2020
WARD NUMBER
23
Legend
Local Municipalities
Voting Districts
Voting Stations
National Roads
Ward Boundary
Mamusa
Lekwa-Teemane
Greater Taung
W3
W6
W10
W12
W14
W15
W16
W17
W23
R506
86742401
196
ST ELIZABETH
ROMAN CATHOLIC
CHURCH
Tlapeng 1
86740218
749
Tlapeng
ST ANTHONY ROMAN
CATHOLIC CHURCH
86740229
746
MATSHENG
PRIMARY
SCHOOL
Matshen
MAKGETHE
MIDDLE
SCHOOL
86743660
569
KOKOMENG
PRIMARY
SCHOOL
Kokomeng
86740252
915

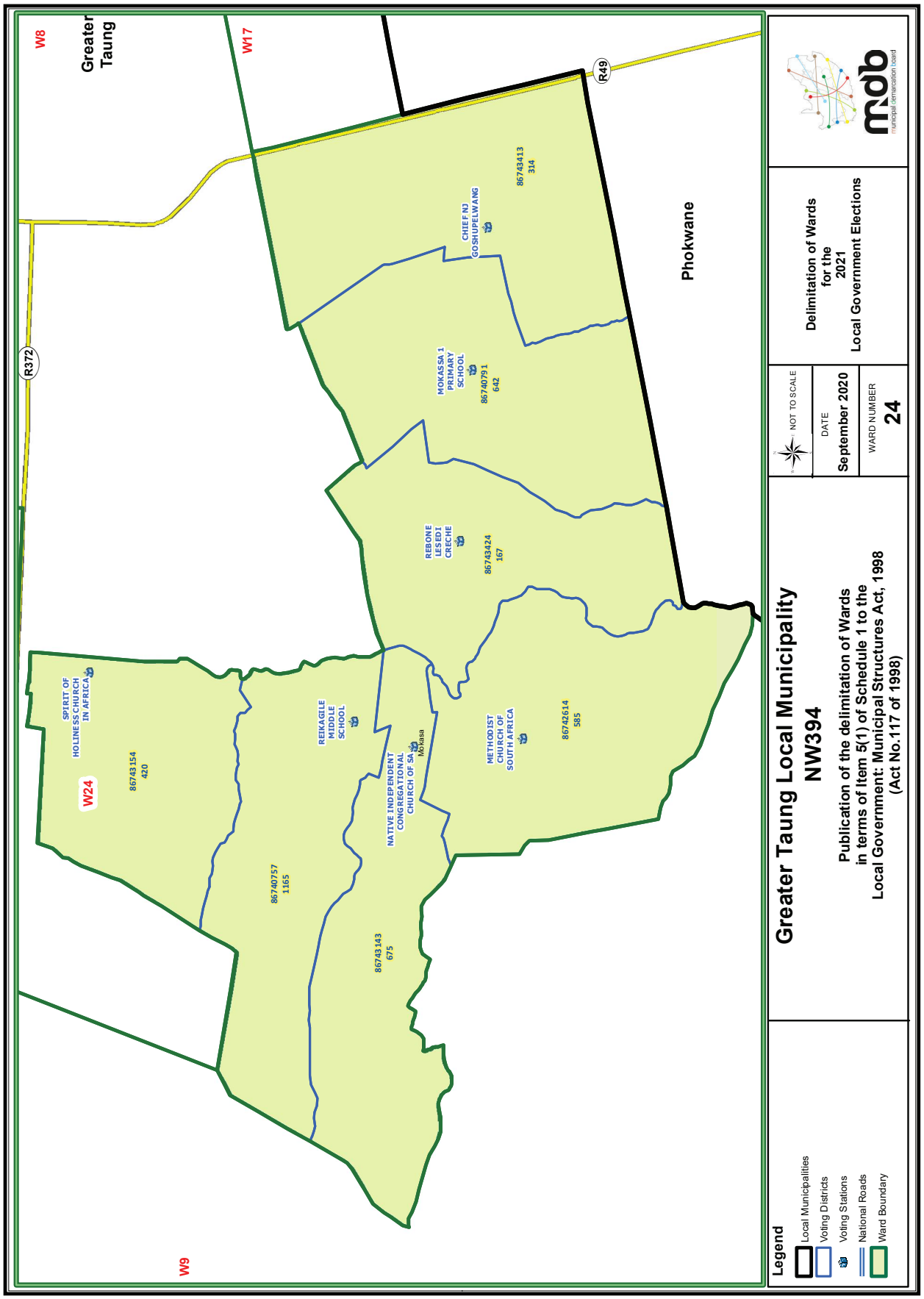
Greater Taung
Phokwane
W8
W17
W9
W24
R372
R49
SPIRIT OF HOLINESS CHURCH IN AFRICA
86743154 420
REIKAGILE MIDDLE SCHOOL
NATIVE INDEPENDENT CONGREGATIONAL CHURCH OF SA
Mokasa
METHODIST CHURCH OF SOUTH AFRICA
86742614 585
REBONE LESEDI CRECHE
86743424 167
MOKASSA 1 PRIMARY SCHOOL
86740791 642
CHIEF NJ GOSHUPELWANG
86743413 314
86740757 1165
86743143 675
Legend
Local Municipalities
Voting Districts
Voting Stations
National Roads
Ward Boundary
Greater Taung Local Municipality
NW394
Publication of the delimitation of Wards in terms of Item 5(1) of Schedule 1 to the Local Government: Municipal Structures Act, 1998 (Act No.117 of 1998)
NOT TO SCALE
DATE
September 2020
WARD NUMBER
24
Delimitation of Wards for the 2021 Local Government Elections
mdb
municipal demarcation board

NORTH WEST PROVINCE

GENERAL NOTICE

MUNICIPAL DEMARCATION BOARD : DELIMITATION OF MUNICIPAL WARDS IN TERMS OF THE LOCAL GOVERNMENT : MUNICIPAL STRUCTURES ACT, 1998.

Lekwa-Teemane Local Municipality

NW396

In terms of Item 5 (1) of Schedule 1 to the Local Government: Municipal Structures Act, 1998 (Act No. 117 of 1998) (the Act) the Municipal Demarcation Board hereby publishes its delimitation of wards for the above-mentioned municipality. Particulars of the delimitation are listed in the Schedule.

In terms of Item 5 (2) of Schedule 1 to the Act, any person aggrieved by the delimitation may, within 14 days of publication of this notice, submit objections in writing to:

The Municipal Demarcation Board
Private Bag X123
Centurion
0046

Fax: 086 5248643
Email: registry@demarcation.org.za

The attached form MDB 5 must please be used to object. The form is also available on www.demarcation.org.za.

MR THABO MANYONI
CHAIRPERSON: MUNICIPAL DEMARCATION BOARD

In terms of section 18(3) of the Local Government: Municipal Structures Act, 1998 (Act 117 of 1998), the MEC responsible for local government has determined that the municipal council consists of **14** councillors.

After having consulted the Independent Electoral Commission, The Municipal Demarcation Board has delimited the municipality into **7** wards in terms of Schedule 1 of the Act.

The number of registered voters in each ward does not vary by more than fifteen percent from the norm. The norm was determined by dividing the total number of voters on the municipal segment of the national common voters roll, namely **23525** voters on 5 March 2019, by the number of wards in the municipality.

The schedule for each ward and a map of each ward is attached. In case of a discrepancy between the map and this schedule, the map will prevail. In case of a discrepancy between the map and this schedule, the map will prevail.

The ward numbers, the voting districts and voting stations in each ward, and the number of voters are as follows:

SCHEDULE

Ward 1 comprises of a total of 3173 **registered voters.**

MIN VOTERS 2856 **NORM** 3360 **MAX VOTERS** 3864

VOTING DISTRICT No.	VOTING STATION NAME	NUMBER OF VOTERS	SPLIT VD
86830027	AME CHURCH	1645	
86830072	ST JOHN APOSTOLIC CHURCH	1528	

Ward 2 comprises of a total of 2856 **registered voters.**

MIN VOTERS 2856 **NORM** 3360 **MAX VOTERS** 3864

VOTING DISTRICT No.	VOTING STATION NAME	NUMBER OF VOTERS	SPLIT VD
86830061	GAOPALELWE SECONDARY SCHOOL	692	
86830038	THUTO-LORE PUBLICSCHOOL	82	Y
86830049	THAMAGANE PRIMARY SCHOOL	2082	

Ward 3 comprises of a total of 2859 **registered voters.**

MIN VOTERS 2856 **NORM** 3360 **MAX VOTERS** 3864

VOTING DISTRICT No.	VOTING STATION NAME	NUMBER OF VOTERS	SPLIT VD
86830094	INDEPENDENT CHRISTIAN CONGREGATION CHURC	160	Y
86830038	THUTO-LORE PUBLICSCHOOL	2699	Y

Ward 4 comprises of a total of 3184 **registered voters.**

MIN VOTERS 2856 **NORM** 3360 **MAX VOTERS** 3864

VOTING DISTRICT No.	VOTING STATION NAME	NUMBER OF VOTERS	SPLIT VD
86820666	ZEWEFONTEIN FARM	61	
86830016	BLOEMHOF TOWN HALL	1069	
86830050	COVERDALE COMMUNITY HALL	1363	
86830083	BLOEMHOF PRIMARY SCHOOL	133	
86830094	INDEPENDENT CHRISTIAN CONGREGATION CHURC	558	Y

Ward 5 comprises of a total of 3741 **registered voters.**

MIN VOTERS 2856 **NORM** 3360 **MAX VOTERS** 3864

VOTING DISTRICT No.	VOTING STATION NAME	NUMBER OF VOTERS	SPLIT VD
86840095	EXT 4 UTLWANANG	1188	
86840039	AFRICAN CATHOLIC CHURCH	1689	
86840051	LERONA SECONDARY SCHOOL	864	

Ward 6 comprises of a total of 3848 **registered voters.**

MIN VOTERS 2856 **NORM** 3360 **MAX VOTERS** 3864

VOTING DISTRICT No.	VOTING STATION NAME	NUMBER OF VOTERS	SPLIT VD
86820015	UTLWANANG COMMUNITY HALL	1154	Y

86820093	KOPPIE ANKEL FARM (TENT)	62	
86820307	TENT AT WELTEVREDEN FARM	56	
86820598	BRITTEN STATION SHOP	173	
86840017	CHRISTIANA TOWN HALL	2147	
86840073	KROMELBOOG HIGH SCHOOL (BEEFMASTER)	256	

Ward 7 comprises of a total of 3864 **registered voters.**

MIN VOTERS 2856 **NORM** 3360 **MAX VOTERS** 3864

VOTING DISTRICT No.	VOTING STATION NAME	NUMBER OF VOTERS	SPLIT VD
86820981	MARANATHA CHRECHE	1591	
86840084	GELUKSOORD TEMPORARY STATION (TENT)	1194	
86820015	UTLWANANG COMMUNITY HALL	92	Y
86840062	GELUKSOORD HALL	987	

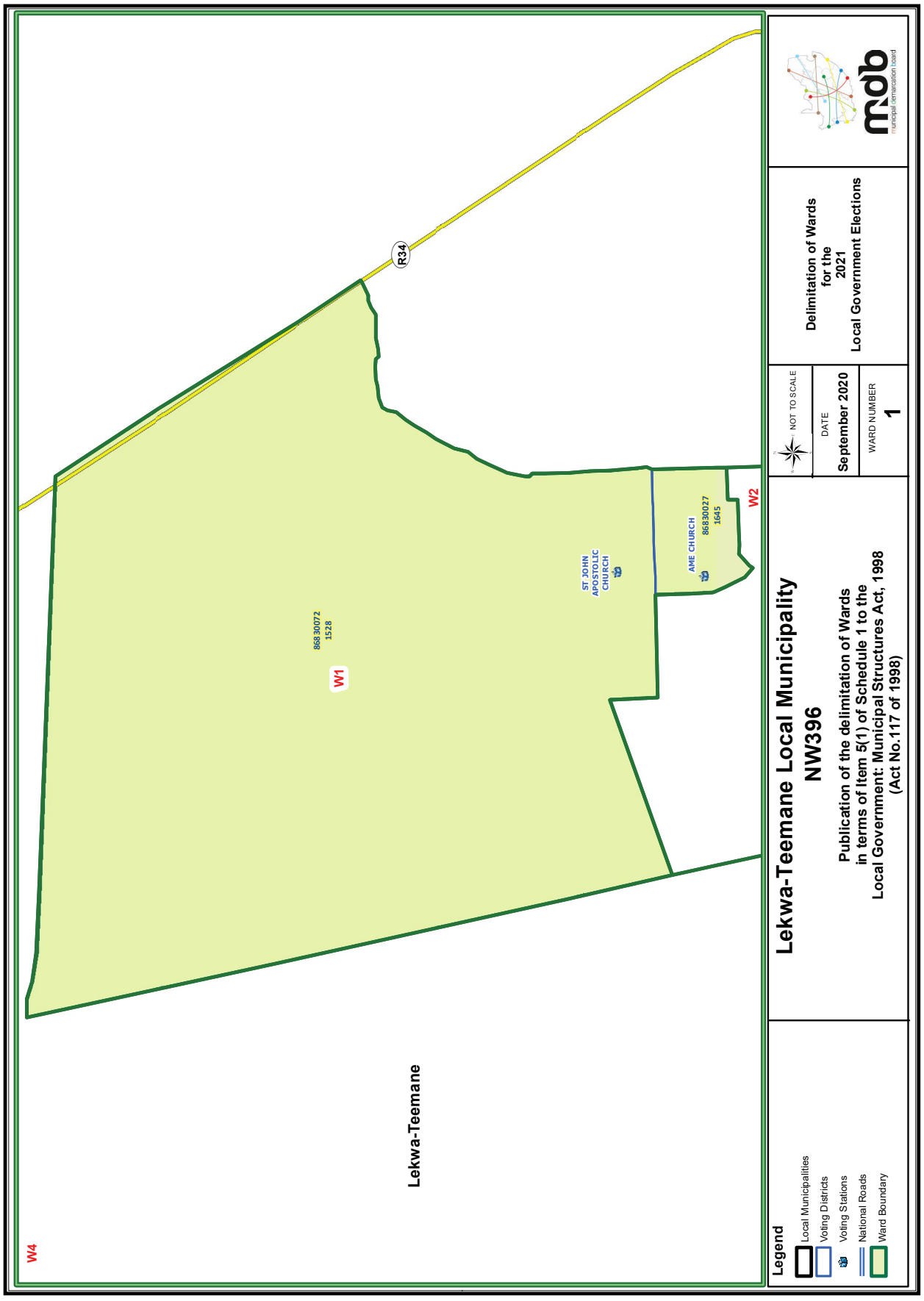
W4
Lekwa-Teemane
R34
W1
86830072
1528
W2
ST JOHN APOSTOLIC CHURCH
AME CHURCH
86830027
1645
Legend
Local Municipalities
Voting Districts
Voting Stations
National Roads
Ward Boundary
Lekwa-Teemane Local Municipality
NW396
Publication of the delimitation of Wards in terms of Item 5(1) of Schedule 1 to the Local Government: Municipal Structures Act, 1998 (Act No.117 of 1998)
NOT TO SCALE
DATE
September 2020
WARD NUMBER
1
Delimitation of Wards for the 2021 Local Government Elections
municipal demarcation board

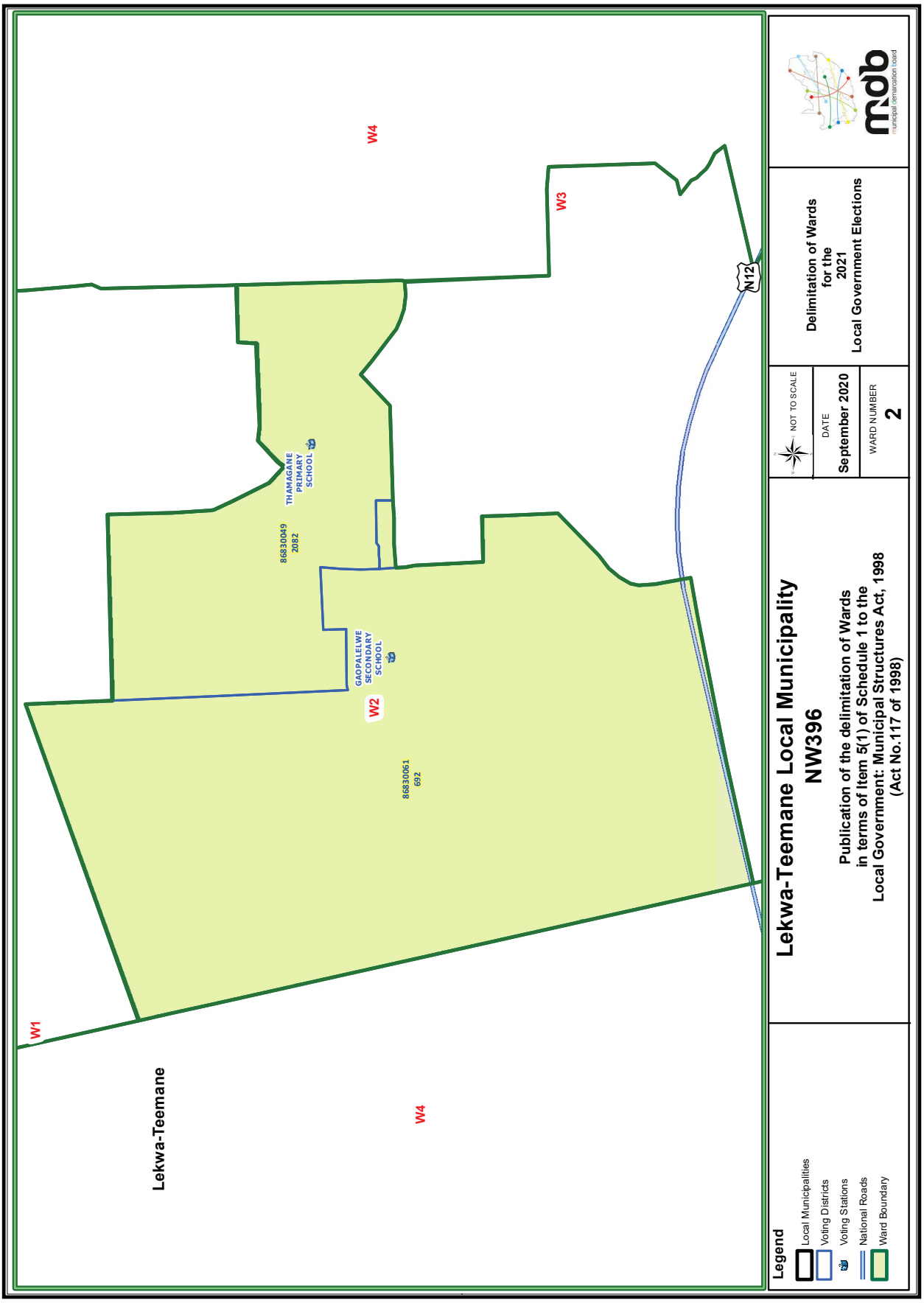
W4
W3
N12
THAMAGANE PRIMARY SCHOOL
86830049 2082
GAOPALELWE SECONDARY SCHOOL
W2
86830061 692
W1
Lekwa-Teemane
W4
Legend
Local Municipalities
Voting Districts
Voting Stations
National Roads
Ward Boundary
Lekwa-Teemane Local Municipality
NW396
Publication of the delimitation of Wards in terms of Item 5(1) of Schedule 1 to the Local Government: Municipal Structures Act, 1998 (Act No.117 of 1998)
NOT TO SCALE
DATE
September 2020
WARD NUMBER
2
Delimitation of Wards for the 2021 Local Government Elections
municipal demarcation board

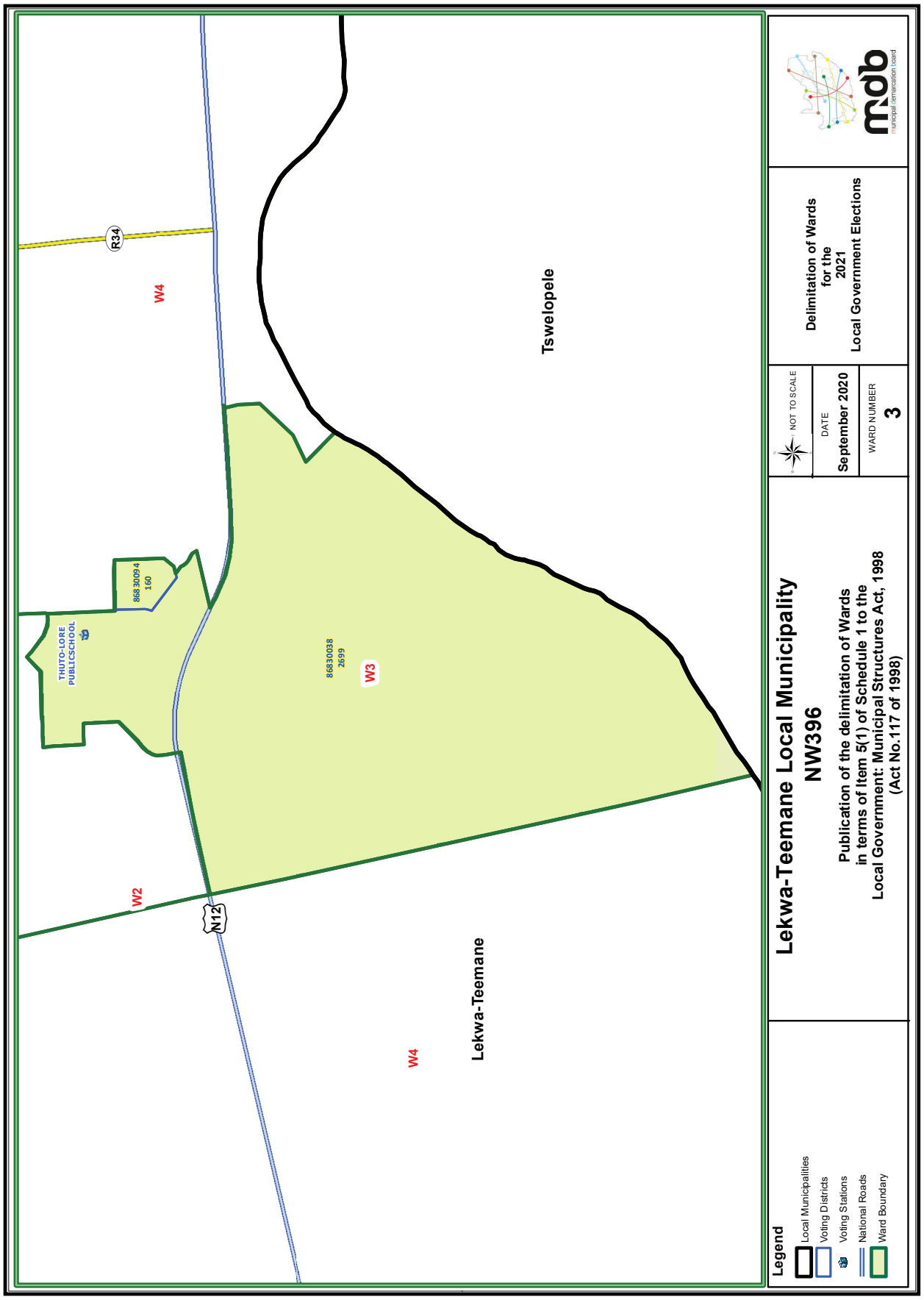
Tswelopele
Lekwa-Teemane
W4
W3
W2
R34
N12
THUTO-LORE PUBLICSCHOOL
86830038 2699
868 3009 4 160
Legend
Local Municipalities
Voting Districts
Voting Stations
National Roads
Ward Boundary
Lekwa-Teemane Local Municipality
NW396
Publication of the delimitation of Wards in terms of Item 5(1) of Schedule 1 to the Local Government: Municipal Structures Act, 1998 (Act No.117 of 1998)
NOT TO SCALE
DATE
September 2020
WARD NUMBER
3
Delimitation of Wards for the 2021 Local Government Elections
municipal demarcation board

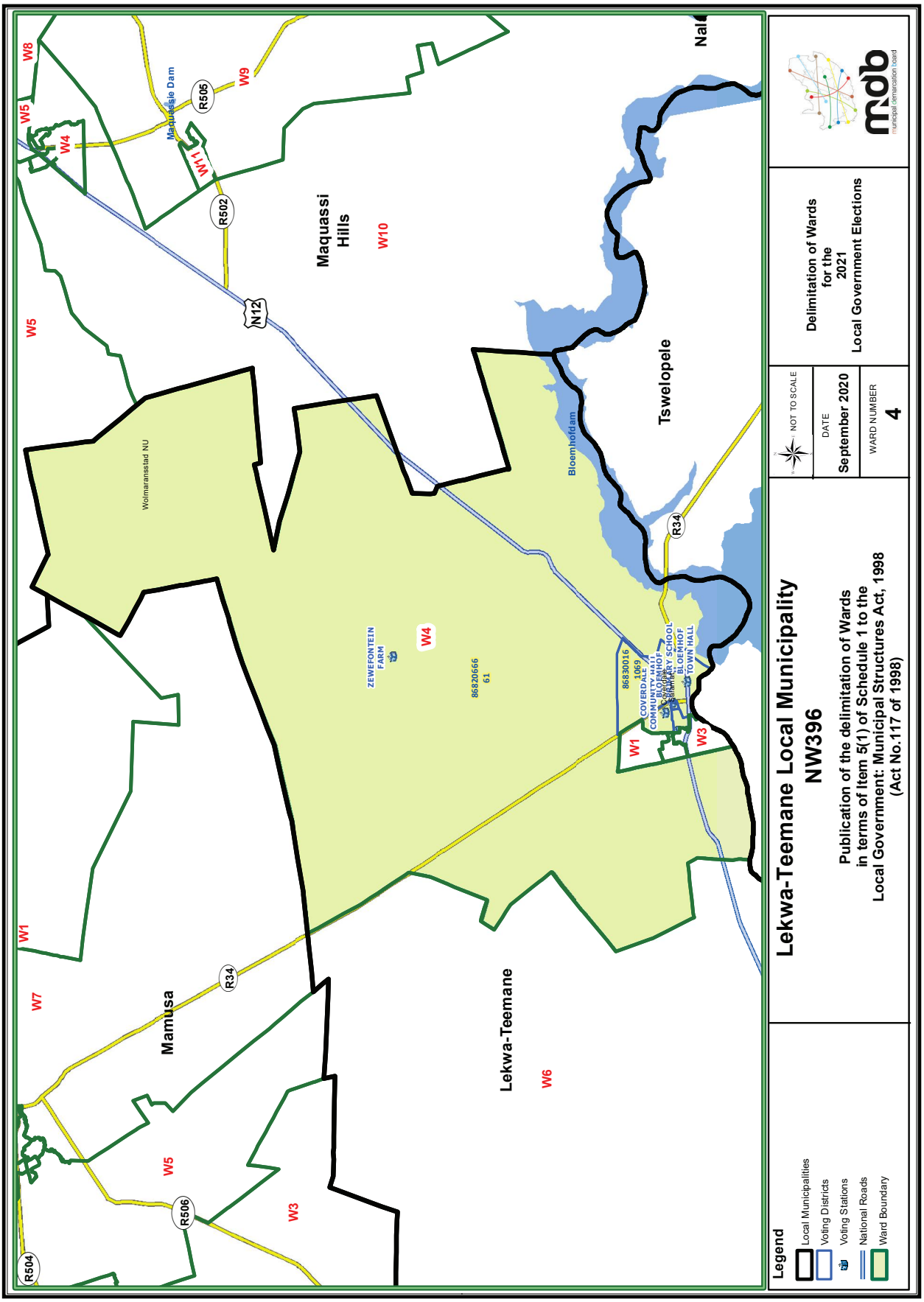
Lekwa-Teemane Local Municipality
NW396
Publication of the delimitation of Wards in terms of Item 5(1) of Schedule 1 to the Local Government: Municipal Structures Act, 1998 (Act No.117 of 1998)
NOT TO SCALE
DATE
September 2020
WARD NUMBER
4
Delimitation of Wards for the 2021 Local Government Elections
mdb
municipal demarcation board
Legend
Local Municipalities
Voting Districts
Voting Stations
National Roads
Ward Boundary
Maquassi Hills
Mamusa
Lekwa-Teemane
Tswelopele
Wolmaransstad NU
Maquassie Dam
Bloemhofdam
ZEWEFONTEIN FARM
86820666 61
86830016 1069
COVERDALE COMMUNITY HALL
BLOEMHOF PRIMARY SCHOOL
BLOEMHOF TOWN HALL
W1
W2
W3
W4
W5
W6
W7
W8
W9
W10
W11
N12
R34
R502
R504
R505
R506

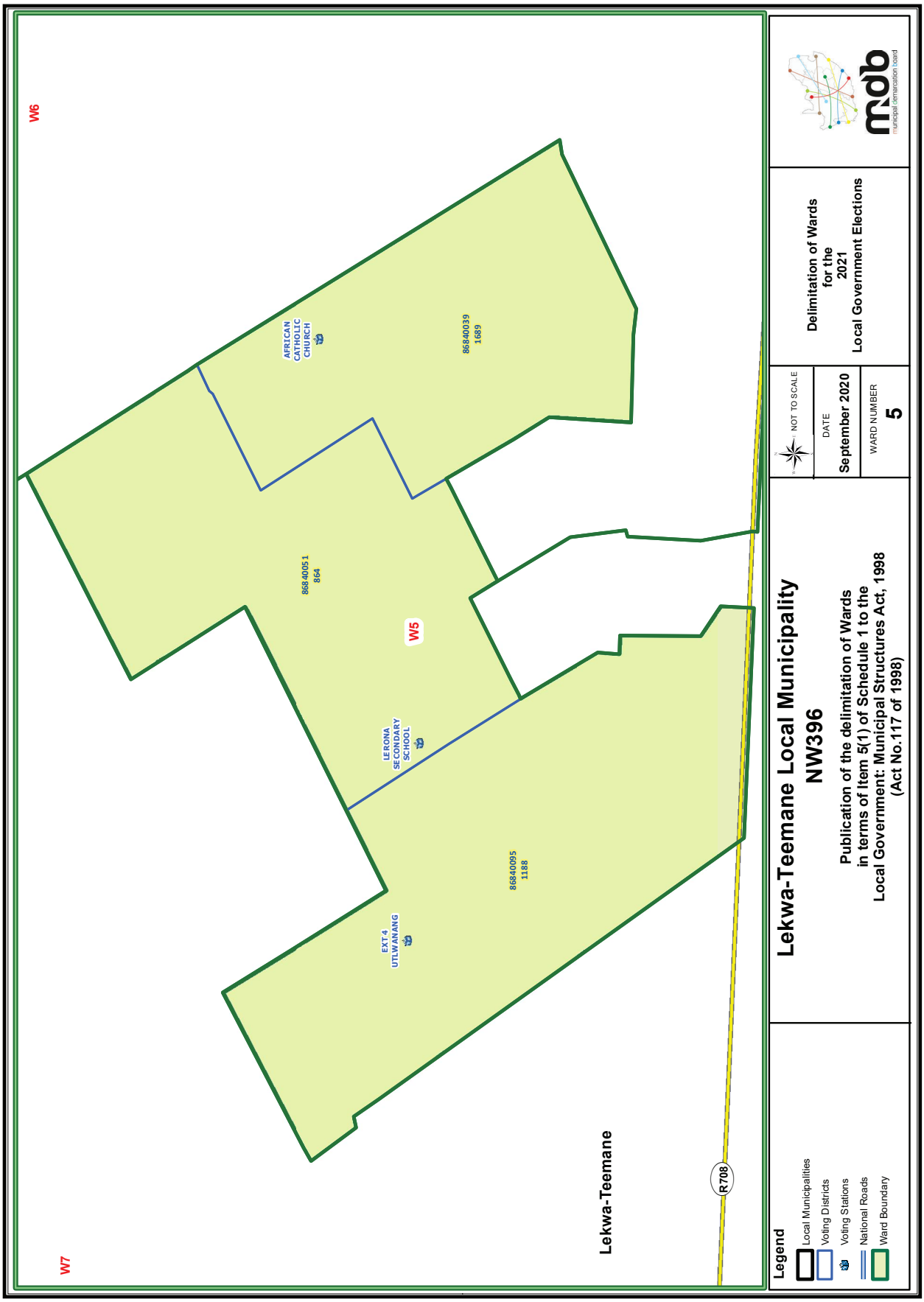
W6
W7
W5
AFRICAN CATHOLIC CHURCH
86840039 1689
86840051 864
LERONA SECONDARY SCHOOL
EXT 4 UTLWANANG
86840951 1188
R708
Lekwa-Teemane
Legend
Local Municipalities
Voting Districts
Voting Stations
National Roads
Ward Boundary
Lekwa-Teemane Local Municipality
NW396
Publication of the delimitation of Wards in terms of Item 5(1) of Schedule 1 to the Local Government: Municipal Structures Act, 1998 (Act No.117 of 1998)
NOT TO SCALE
DATE
September 2020
WARD NUMBER
5
Delimitation of Wards for the 2021 Local Government Elections
municipal demarcation board

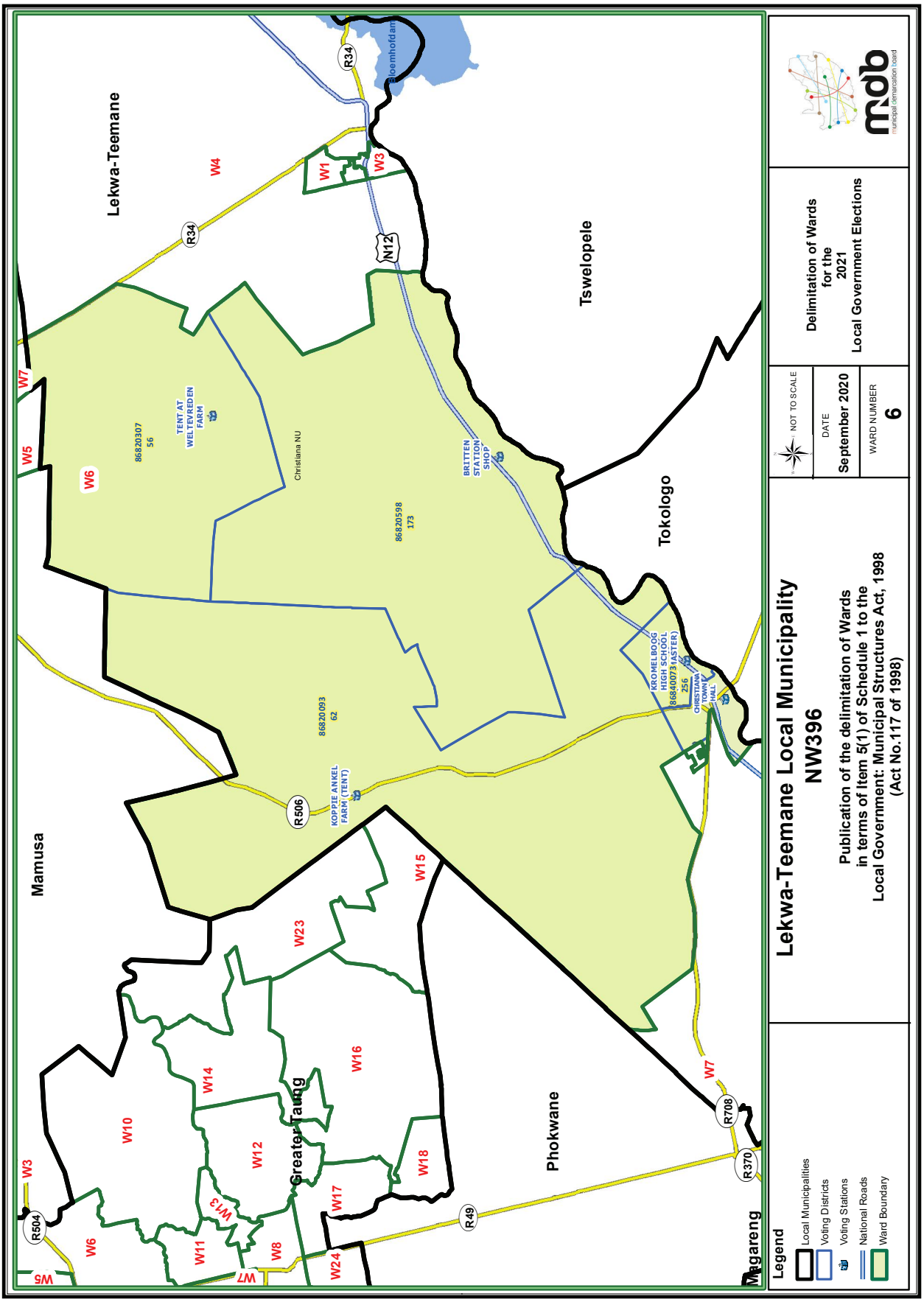
Lekwa-Teemane Local Municipality
NW396
Publication of the delimitation of Wards
in terms of Item 5(1) of Schedule 1 to the
Local Government: Municipal Structures Act, 1998
(Act No.117 of 1998)
Delimitation of Wards
for the
2021
Local Government Elections
NOT TO SCALE
DATE
September 2020
WARD NUMBER
6
Legend
Local Municipalities
Voting Districts
Voting Stations
National Roads
Ward Boundary
Lekwa-Teemane
Tswelopele
Tokologo
Mamusa
Phokwane
Greater Taung
Magareng
Bloemhofdam
Christiana NU
TENT AT WELTEVREDEN FARM
BRITTEN STATION SHOP
KROMELBOOG HIGH SCHOOL
CHRISTIANA TOWN HALL
KOPPIE ANKEL FARM (TENT)
86820307
56
86820598
173
86820093
62
R34
N12
R506
R504
R49
R708
R370
W1
W3
W4
W5
W6
W7
W8
W10
W11
W12
W13
W14
W15
W16
W17
W18
W23
W24

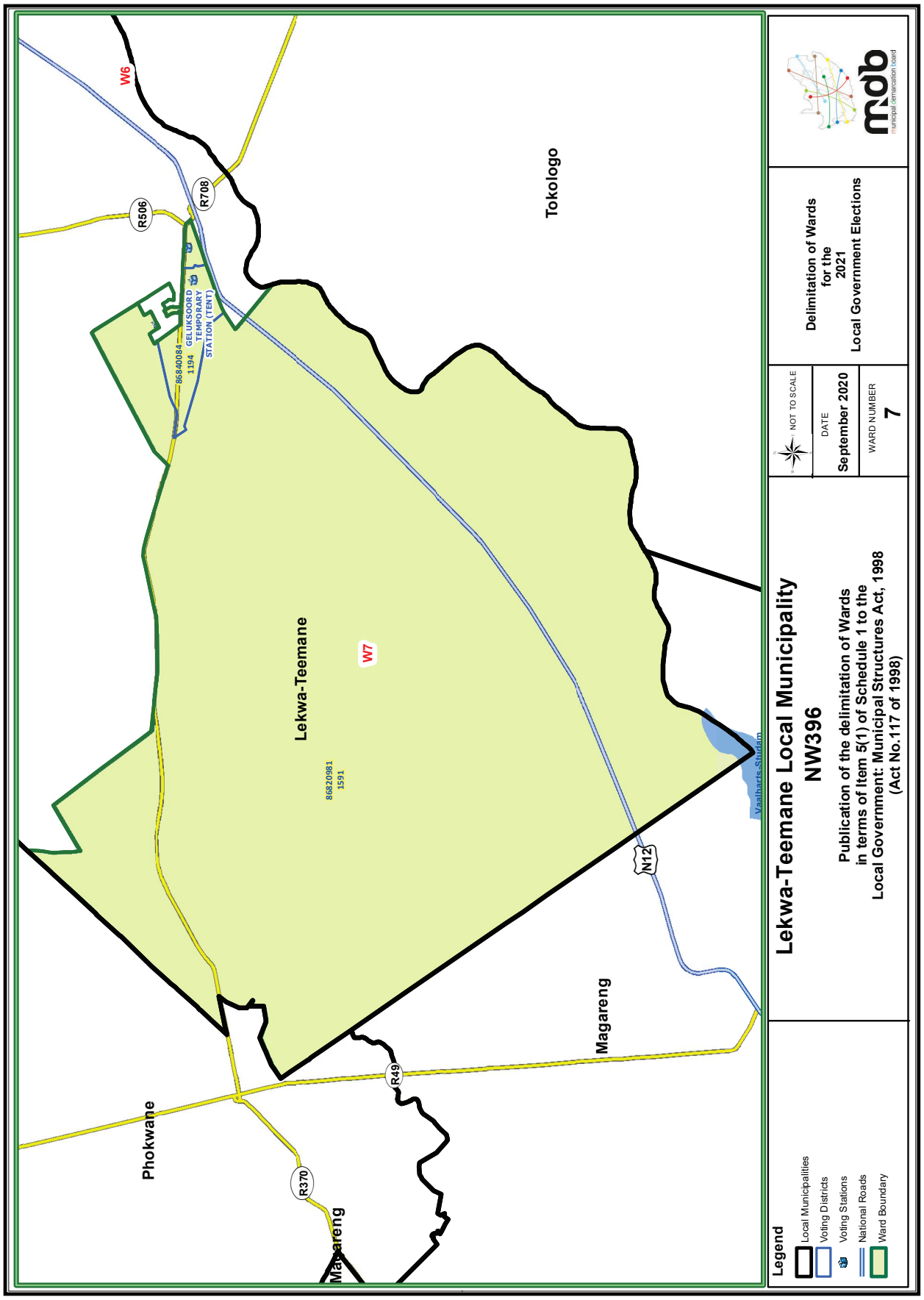
Lekwa-Teemane Local Municipality
NW396
Publication of the delimitation of Wards
in terms of Item 5(1) of Schedule 1 to the
Local Government: Municipal Structures Act, 1998
(Act No.117 of 1998)
Delimitation of Wards
for the
2021
Local Government Elections
NOT TO SCALE
DATE
September 2020
WARD NUMBER
7
Legend
Local Municipalities
Voting Districts
Voting Stations
National Roads
Ward Boundary
Tokologo
Lekwa-Teemane
Magareng
Phokwane
W6
W7
R506
R708
R49
R370
N12
86840084
1194
GELUKSOORD
TEMPORARY
STATION (TENT)
86820981
1591
Vaalharts-Studam

NORTH WEST PROVINCE

GENERAL NOTICE

MUNICIPAL DEMARCATION BOARD : DELIMITATION OF MUNICIPAL WARDS IN TERMS OF THE LOCAL GOVERNMENT : MUNICIPAL STRUCTURES ACT, 1998.

Kagisano/Molopo Local Municipality

NW397

In terms of Item 5 (1) of Schedule 1 to the Local Government: Municipal Structures Act, 1998 (Act No. 117 of 1998) (the Act) the Municipal Demarcation Board hereby publishes its delimitation of wards for the above-mentioned municipality. Particulars of the delimitation are listed in the Schedule.

In terms of Item 5 (2) of Schedule 1 to the Act, any person aggrieved by the delimitation may, within 14 days of publication of this notice, submit objections in writing to:

The Municipal Demarcation Board
Private Bag X123
Centurion
0046

Fax: 086 5248643
Email: registry@demarcation.org.za

The attached form MDB 5 must please be used to object. The form is also available on www.demarcation.org.za.

MR THABO MANYONI
CHAIRPERSON: MUNICIPAL DEMARCATION BOARD

In terms of section 18(3) of the Local Government: Municipal Structures Act, 1998 (Act 117 of 1998), the MEC responsible for local government has determined that the municipal council consists of **29** councillors.

After having consulted the Independent Electoral Commission, The Municipal Demarcation Board has delimited the municipality into **15** wards in terms of Schedule 1 of the Act.

The number of registered voters in each ward does not vary by more than fifteen percent from the norm. The norm was determined by dividing the total number of voters on the municipal segment of the national common voters roll, namely **53053** voters on 5 March 2019, by the number of wards in the municipality.

The schedule for each ward and a map of each ward is attached. In case of a discrepancy between the map and this schedule, the map will prevail. In case of a discrepancy between the map and this schedule, the map will prevail.

The ward numbers, the voting districts and voting stations in each ward, and the number of voters are as follows:

SCHEDULE

Ward 1 comprises of a total of 4066 **registered voters.**

MIN VOTERS 3006 **NORM** 3536 **MAX VOTERS** 4066

VOTING DISTRICT No.	VOTING STATION NAME	NUMBER OF VOTERS	SPLIT VD
86742096	KOMMANDANTSPRUIT FARM	60	
86742917	KUDUNKGWANE PRIMARY SCHOOL	731	
86800024	TSHOLOFELO COMMUNITY HALL	1005	
86800013	PIET PLESSIS COMMUNITY HALL	267	
86741107	MMUSI PRIMARY SCHOOL	972	
86741534	BABALA (TENT)	199	
86741624	ALLETASRUS BOERESAAL	235	
86741242	SEITSANG PRIMARY SCHOOL	597	Y

Ward 2 comprises of a total of 3233 **registered voters.**

MIN VOTERS 3006 **NORM** 3536 **MAX VOTERS** 4066

VOTING DISTRICT No.	VOTING STATION NAME	NUMBER OF VOTERS	SPLIT VD
86742131	MOBILE VOTING STATION (ROCKWATER FARM)	36	
86741433	BRAY INTERMIDIATE SCHOOL	1135	
86741501	BOSHOEK	73	
86742939	HIKANE PRIMARY SCHOOL	264	
86742007	VERGELEE SHOP	192	
86742085	HURLEY FARM	47	
86741499	GEMSBOKVLAKTE STORE	191	
86741455	TOSCA MUNICIPAL BOARDROOM	678	
86741084	EBENEZER PRIMARY SCHOOL	90	
86743491	BOTSALANO PRIMARY SCHOOL	429	
86742131	MOBILE VOTING STATION (ROCKWATER FARM)	36	
86742108	JAKKALSKOP COMMUNITY HALL	98	

Ward 3 comprises of a total of 3006 **registered voters.**

MIN VOTERS 3006 **NORM** 3536 **MAX VOTERS** 4066

VOTING DISTRICT No.	VOTING STATION NAME	NUMBER OF VOTERS	SPLIT VD
86742940	BANCHO PRIMARY SCHOOL	181	
86742074	VENTERSRUST FARM	62	
86741848	OTHAILE PRIMARY SCHOOL	1519	
86741837	KEIPATILE PRIMARY SCHOOL	961	
86741488	LENIESDEEL FARMERS HALL	159	

86741646	MATLHABA-TLHABE COMMUNITY HALL	124	Y

Ward 4 comprises of a total of 3828 **registered voters.**

MIN VOTERS 3006 **NORM** 3536 **MAX VOTERS** 4066

VOTING DISTRICT No.	VOTING STATION NAME	NUMBER OF VOTERS	SPLIT VD
86740184	TLOU LE TAU TRIBAL HALL	1500	
86742995	GANYESA SEDIBENG (TENT)	675	
86743468	PHOHUNG TRIBAL HALL	1017	
86743479	TONG COMPREHENSIVE SCHOOL	636	

Ward 5 comprises of a total of 3216 **registered voters.**

MIN VOTERS 3006 **NORM** 3536 **MAX VOTERS** 4066

VOTING DISTRICT No.	VOTING STATION NAME	NUMBER OF VOTERS	SPLIT VD
86743075	MALEMBA FARM (TENT)	90	
86740139	PHATSIMO DAY CARE CENTRE	1101	
86740173	BORE SECONDARY SCHOOL	1625	
86742928	TENT (DITSHUKUTSHWANENG VILLAGE (TENT)	400	

Ward 6 comprises of a total of 3509 **registered voters.**

MIN VOTERS 3006 **NORM** 3536 **MAX VOTERS** 4066

VOTING DISTRICT No.	VOTING STATION NAME	NUMBER OF VOTERS	SPLIT VD
86743615	MAAMOGWA PRIMARY SCHOOL	563	
86742984	TLAKGAMENG ROMAN CATHOLIC CHURCH	20	Y
86741253	PHAPOSANE PRIMARY SCHOOL	1073	
86741545	COETZERSDAM WINKEL	275	
86741264	GAMANYAI COMMUNITY HALL	926	
86743008	PHAPOSANE TRIBAL HALL	652	

Ward 7 comprises of a total of 4033 **registered voters.**

MIN VOTERS 3006 **NORM** 3536 **MAX VOTERS** 4066

VOTING DISTRICT No.	VOTING STATION NAME	NUMBER OF VOTERS	SPLIT VD
86740027	KAKANYO PRIMARY SCHOOL	974	
86741567	KGOKGOLE TRIBAL HALL	686	
86742186	TSHANENG PRIMARY SCHOOL	879	
86742197	DIPODI PRIMARY SCHOOL	718	
86742568	KGOKGOJANE COMMUNITY HALL	586	
86742579	KAMOGELO PRIMARY SCHOOL	190	

Ward 8 comprises of a total of 3220 **registered voters.**

MIN VOTERS 3006 **NORM** 3536 **MAX VOTERS** 4066

VOTING DISTRICT No.	VOTING STATION NAME	NUMBER OF VOTERS	SPLIT VD
86742210	ITIRELENG COMMUNITY HALL	474	
86742546	KATLARELO PRIMARY SCHOOL	131	
86742209	TLAPENG PRIMARY SCHOOL	410	
86741613	LOUWNA PRIMARY SCHOOL	497	
86741219	ECKRON PRIMARY SCHOOL	771	
86740207	GAEGANE PRIMARY SCHOOL	615	
86742557	POUVAL COMMUNITY HALL	322	

Ward 9 comprises of a total of 3030 **registered voters.**

MIN VOTERS 3006 **NORM** 3536 **MAX VOTERS** 4066

VOTING DISTRICT No.	VOTING STATION NAME	NUMBER OF VOTERS	SPLIT VD
86740049	LONGANENG PRIMARY SCHOOL	859	
86740094	BONA-BONA PRIMARY SCHOOL	868	
86741646	MATLHABA-TLHABE COMMUNITY HALL	50	Y
86743839	MOROKWENG AME CHURCH	163	
86740083	DITEHO SECONDARY SCHOOL	1016	
86743536	PHEPANE (TENT)	74	

Ward 10 comprises of a total of 3949 **registered voters.**

MIN VOTERS 3006 **NORM** 3536 **MAX VOTERS** 4066

VOTING DISTRICT No.	VOTING STATION NAME	NUMBER OF VOTERS	SPLIT VD
86742962	OGODISENG SECONDARY SCHOOL	724	
86742973	MONCHUSI SECONDARY SCHOOL	743	
86741859	BA GA MARIBA TRADITIONAL COUNCIL	1285	
86742951	MOROKWENG COMMUNITY HALL	1197	

Ward 11 comprises of a total of 3615 **registered voters.**

MIN VOTERS 3006 **NORM** 3536 **MAX VOTERS** 4066

VOTING DISTRICT No.	VOTING STATION NAME	NUMBER OF VOTERS	SPLIT VD
86742524	THUTO-LESEDI PRIMARY SCHOOL	316	
86740117	MABONE PRIMARY SCHOOL	484	
86743503	TSEOGE COMMUNITY HALL	474	
86743064	GAMONTSHONYANE PRIMARY SCHOOL	407	
86740689	AGELELANG THUTO PRIMARY SCHOOL	345	

86742513	BANA-BOTLHE PRIMARY SCHOOL	225
86742502	MMAHENG COMMUNITY HALL	390
86742490	MAKALAATHUTLWA PRIMARY SCHOOL	447
86742489	MAPITIKI PRIMARY SCHOOL	337
86743480	KIBITWE PRIMARY SCHOOL	190

Ward 12 comprises of a total of 3340 **registered voters.**

MIN VOTERS 3006 **NORM** 3536 **MAX VOTERS** 4066

VOTING DISTRICT No.	VOTING STATION NAME	NUMBER OF VOTERS	SPLIT VD
86742119	MOBILE VOTING STATION (OMEGA)	84	
86742119	MOBILE VOTING STATION (OMEGA)	84	
86742142	MOBILE VOTING STATION (MOKOPONG FARM)	71	
86740106	PICA- A- PAU HIGH SCHOOL	963	
86742142	MOBILE VOTING STATION (MOKOPONG FARM)	71	
86742164	KONKE PRIMARY SCHOOL	626	
86742153	RADNOR FARM	34	
86742120	OTTOWA FARM TENT	60	
86742119	MOBILE VOTING STATION (OMEGA)	84	
86740128	SETLHABETSI PRIMARY SCHOOL	666	
86740038	MOGOMOTSI PRIMARY SCHOOL	445	
86742906	NAMEKA EARLY LEARNING CENTER	226	
86741422	KGALALELO PRIMARY SCHOOL	165	

Ward 13 comprises of a total of 4060 **registered voters.**

MIN VOTERS 3006 **NORM** 3536 **MAX VOTERS** 4066

VOTING DISTRICT No.	VOTING STATION NAME	NUMBER OF VOTERS	SPLIT VD
86741242	SEITSANG PRIMARY SCHOOL	885	Y
86741275	TLAKGAMENG TRIBAL HALL	1107	
86741286	SEBETWANE SECONDARY SCHOOL	1034	
86742984	TLAKGAMENG ROMAN CATHOLIC CHURCH	1034	Y

Ward 14 comprises of a total of 3684 **registered voters.**

MIN VOTERS 3006 **NORM** 3536 **MAX VOTERS** 4066

VOTING DISTRICT No.	VOTING STATION NAME	NUMBER OF VOTERS	SPLIT VD
86743367	NG CHURCH GANYESA	690	
86743042	NCHELANG PRIMARY SCHOOL	381	
86741578	KGOSITHEBE COMBINED SCHOOL	819	

86741095	MOSWANE INTERMEDIATE SCHOOL	671
86740151	MONNAPHANG SEBOGODI PRIMARY SCHOOL	1123

Ward 15 comprises of a total of 3264 **registered voters.**

MIN VOTERS 3006 **NORM** 3536 **MAX VOTERS** 4066

VOTING DISTRICT No.	VOTING STATION NAME	NUMBER OF VOTERS	SPLIT VD
86740162	THIBOGANG LOWER PRIMARY SCHOOL	1721	
86740195	TLAPENG COMMUNITY HALL	1244	
86742175	MAGAABUE PRIMARY SCHOOL	299	

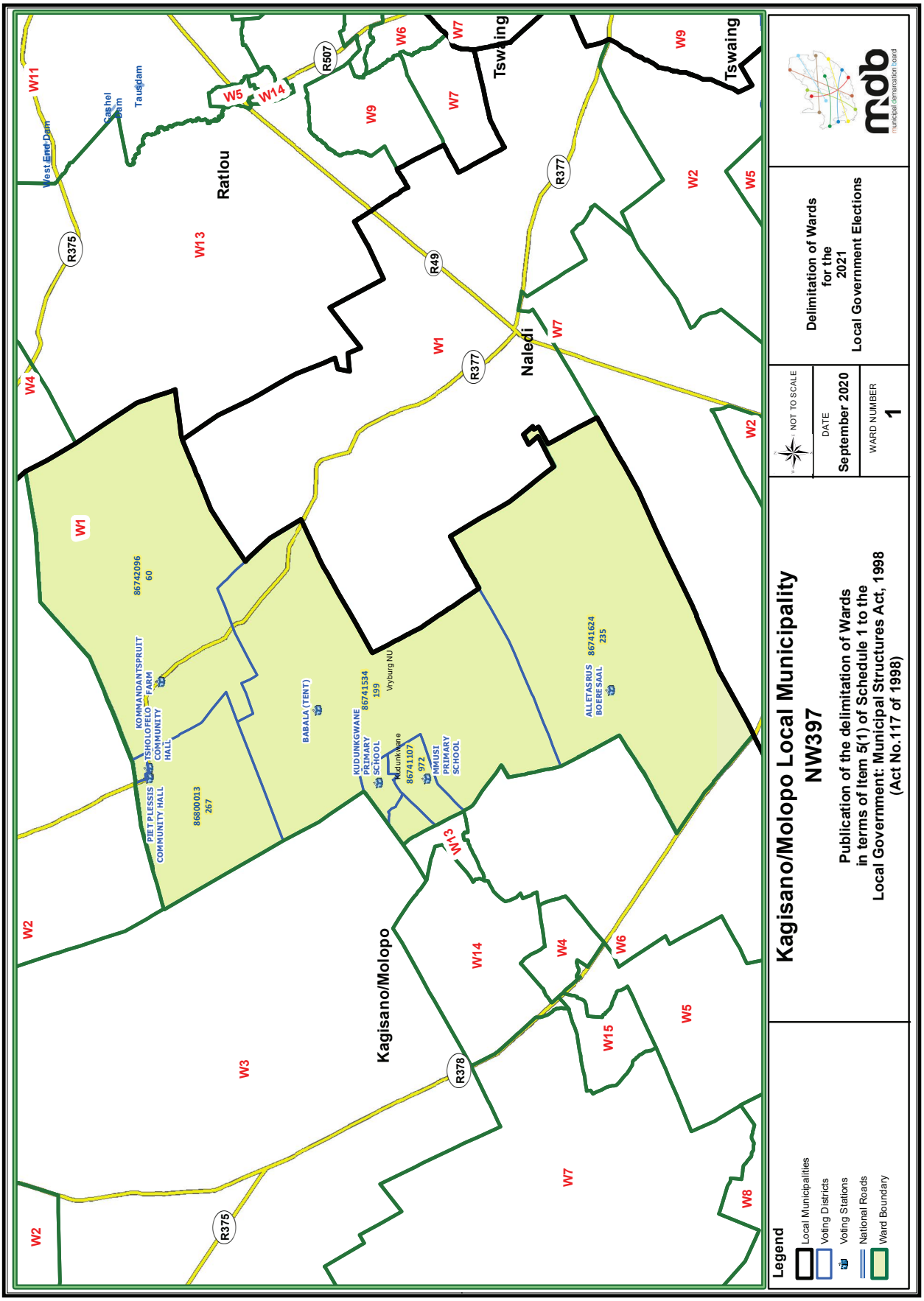
Kagisano/Molopo Local Municipality
NW397
Publication of the delimitation of Wards in terms of Item 5(1) of Schedule 1 to the Local Government: Municipal Structures Act, 1998 (Act No.117 of 1998)
NOT TO SCALE
DATE
September 2020
WARD NUMBER
1
Delimitation of Wards for the 2021 Local Government Elections
mdb
municipal demarcation board
Legend
Local Municipalities
Voting Districts
Voting Stations
National Roads
Ward Boundary
Kagisano/Molopo
Ratlou
Naledi
Tswaing
W1
W2
W3
W4
W5
W6
W7
W8
W9
W11
W13
W14
W15
R375
R49
R507
R377
R378
West End Dam
Cahel Dam
Tausdam
KOMMANDANTSPRUIT FARM
TSHOLOFELO COMMUNITY HALL
PIET PLESSIS COMMUNITY HALL
BABALA (TENT)
KUDUNKGWANE PRIMARY SCHOOL
Kudunkgwane
AMUST PRIMARY SCHOOL
ALLETASRUS BOERESAAL
Vryburg NU

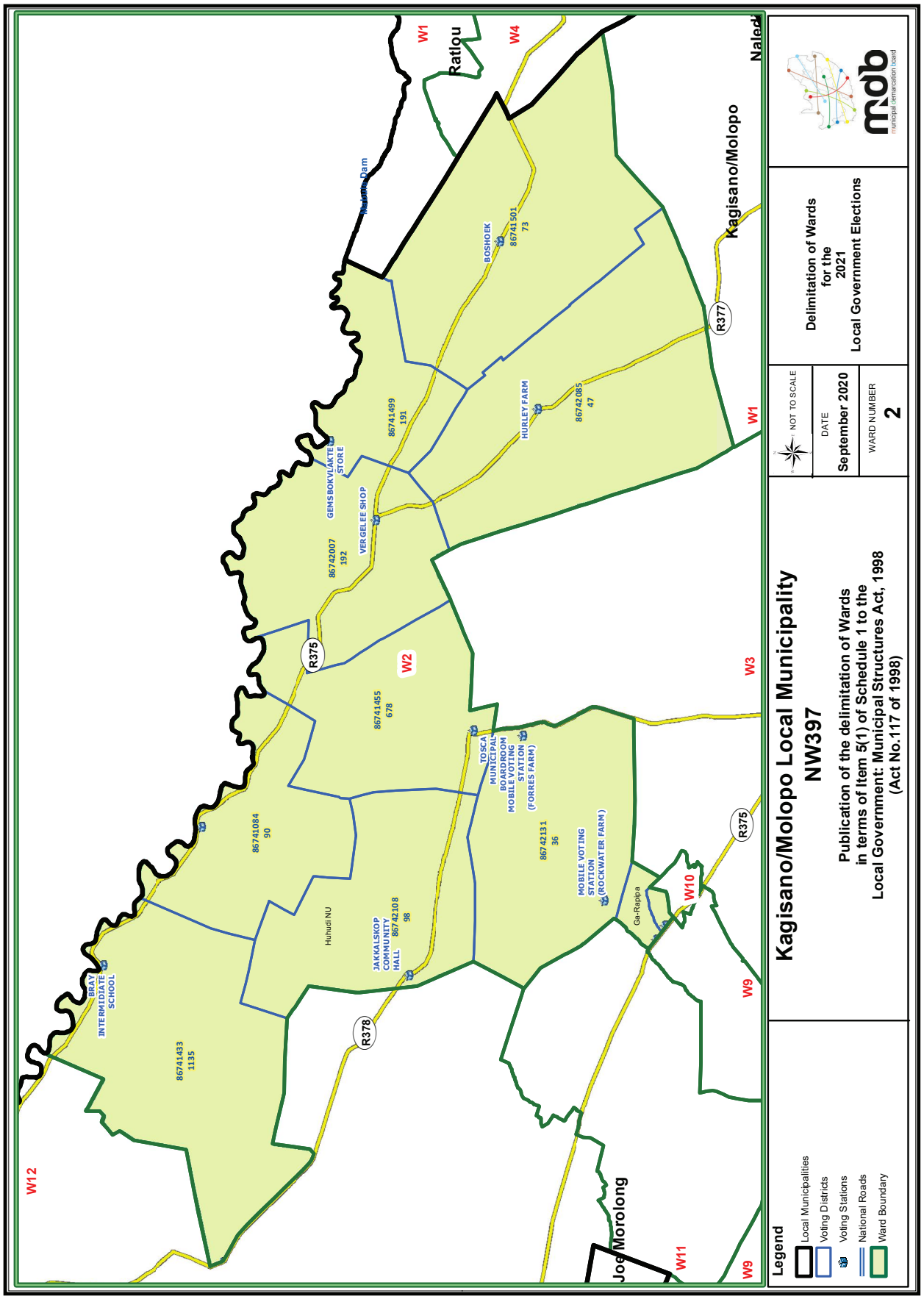
Kagisano/Molopo Local Municipality
NW397
Publication of the delimitation of Wards in terms of Item 5(1) of Schedule 1 to the Local Government: Municipal Structures Act, 1998 (Act No.117 of 1998)
NOT TO SCALE
DATE
September 2020
WARD NUMBER
2
Delimitation of Wards for the 2021 Local Government Elections
mdb
municipal demarcation board
Legend
Local Municipalities
Voting Districts
Voting Stations
National Roads
Ward Boundary
Ratlou
Kagisano/Molopo
Joe Morolong
Naledi
W1
W2
W3
W4
W9
W10
W11
W12
R375
R377
R378
BRAY INTERMIDIATE SCHOOL
86741433 1135
86741084 90
Huhudi NU
JAKKALSKOP COMMUNITY HALL 86742108 98
TOSCA MUNICIPAL BOARDROOM MOBILE VOTING STATION (FORRES FARM)
86742131 36
MOBILE VOTING STATION (ROCKWATER FARM)
Ga-Rapipa
86741455 678
86742007 192
GEMSBOKVLAKTE STORE
VERGELEE SHOP
86741499 191
BOSHOEK
86741501 73
HURLEY FARM
86742085 47

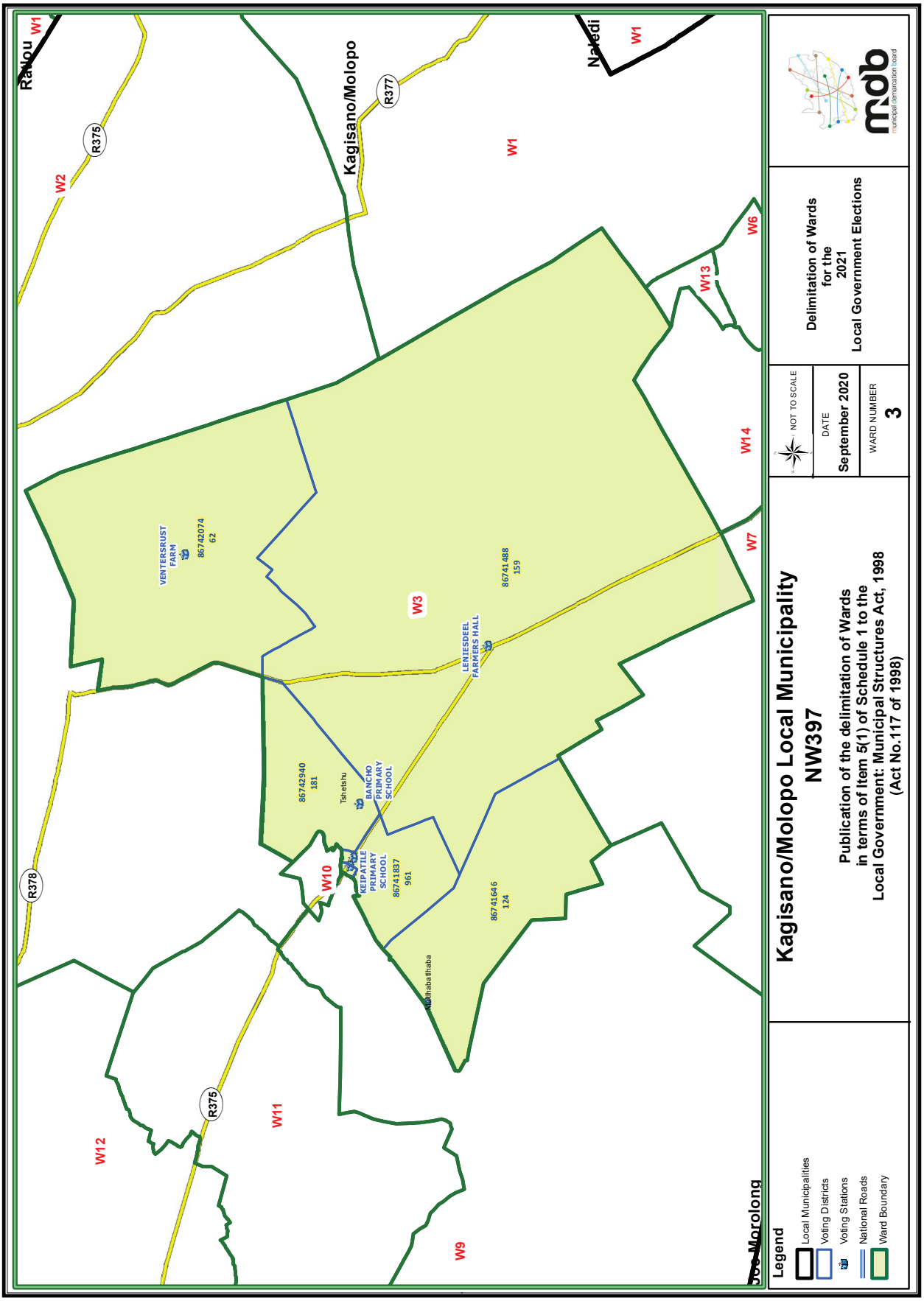
Kagisano/Molopo Local Municipality
NW397
Publication of the delimitation of Wards in terms of Item 5(1) of Schedule 1 to the Local Government: Municipal Structures Act, 1998 (Act No.117 of 1998)
NOT TO SCALE
DATE
September 2020
WARD NUMBER
3
Delimitation of Wards for the 2021 Local Government Elections
mdb
municipal demarcation board
Legend
Local Municipalities
Voting Districts
Voting Stations
National Roads
Ward Boundary
Kagisano/Molopo
Naledi
Ramotshere Moiloa
Joe Morolong
R375
R377
R378
W1
W2
W3
W4
W5
W6
W7
W8
W9
W10
W11
W12
W13
W14
VENTERSRUST FARM
86742074 62
LENTJESDEEL FARMERS HALL
86741488 159
BANCHO PRIMARY SCHOOL
86742940 181
KEITAPILE PRIMARY SCHOOL
86741837 961
86741646 124
Tshetshu
Mothibatlhaba

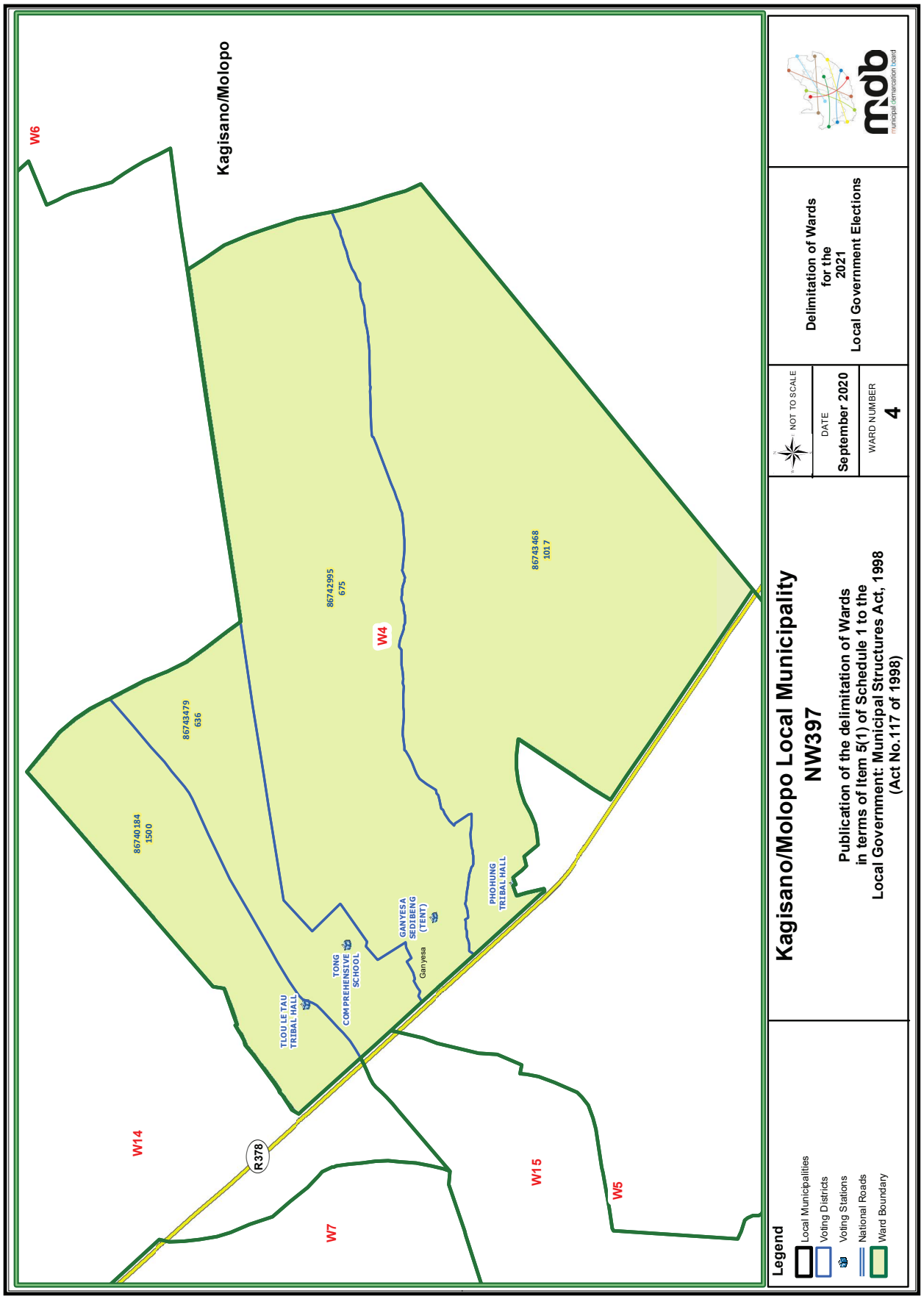
Kagisano/Molopo
W6
W14
W7
W15
W5
W4
R378
86740184
1500
86743479
636
86742995
675
86743468
1017
TLOU LE TAU
TRIBAL HALL
TONG
COMPREHENSIVE
SCHOOL
GANYESA
SEDIBENG
(TENT)
Ganyesa
PHOHUNG
TRIBAL HALL
Legend
Local Municipalities
Voting Districts
Voting Stations
National Roads
Ward Boundary
Kagisano/Molopo Local Municipality
NW397
Publication of the delimitation of Wards
in terms of Item 5(1) of Schedule 1 to the
Local Government: Municipal Structures Act, 1998
(Act No.117 of 1998)
NOT TO SCALE
DATE
September 2020
WARD NUMBER
4
Delimitation of Wards
for the
2021
Local Government Elections
mdb
municipal demarcation board

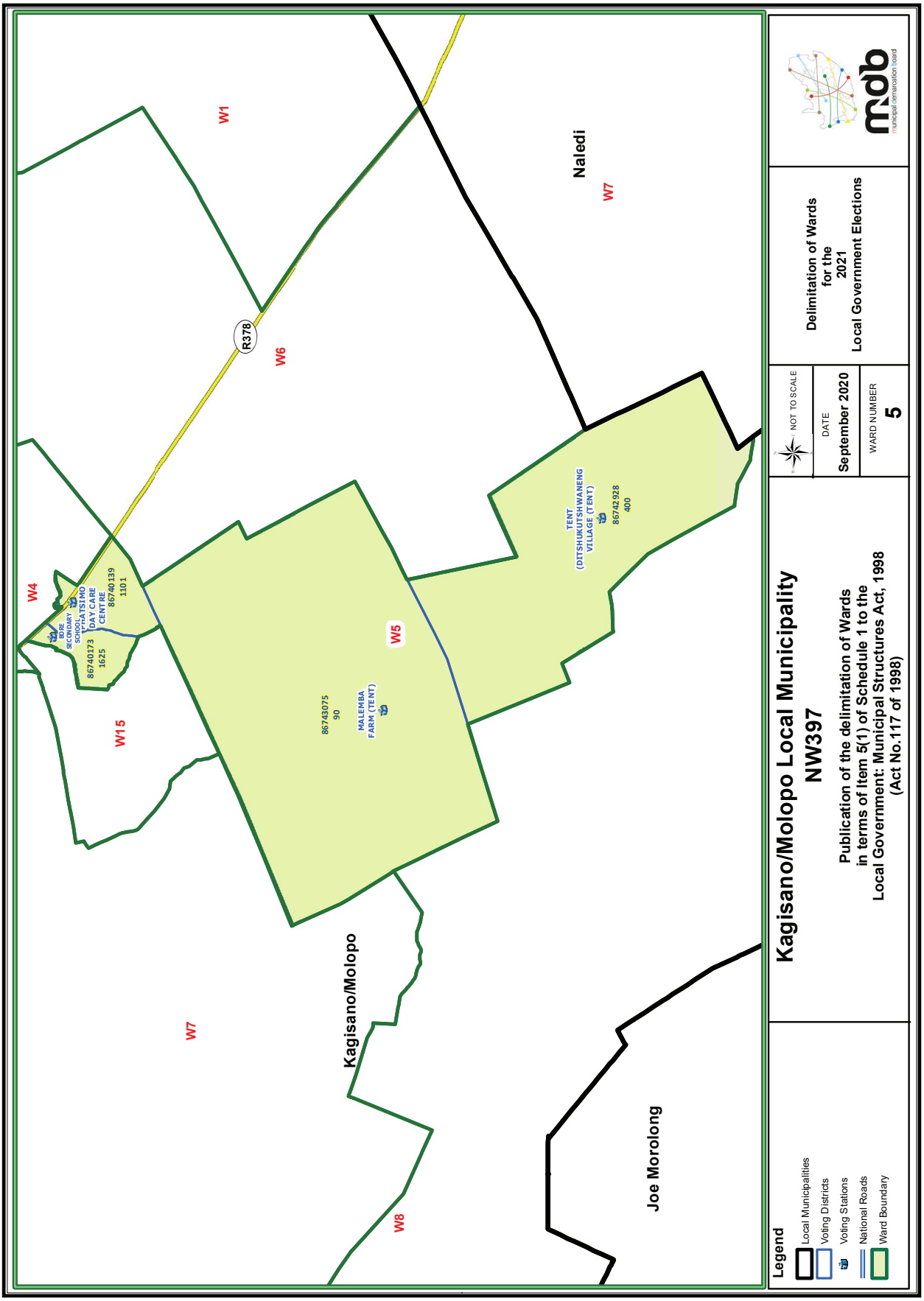
Kagisano/Molopo Local Municipality
NW397
Publication of the delimitation of Wards
in terms of Item 5(1) of Schedule 1 to the
Local Government: Municipal Structures Act, 1998
(Act No.117 of 1998)
Delimitation of Wards
for the
2021
Local Government Elections
NOT TO SCALE
DATE
September 2020
WARD NUMBER
5
Legend
Local Municipalities
Voting Districts
Voting Stations
National Roads
Ward Boundary
Naledi
Kagisano/Molopo
Joe Morolong
W1
W4
W5
W6
W7
W8
W15
R378
BORE SECONDARY SCHOOL
ATSIMO DAY CARE CENTRE
86740139
1101
86740173
1625
86743075
90
MALEMBA FARM (TENT)
TENT (DITSHUKUTSHWANENG VILLAGE (TENT)
86742928
400

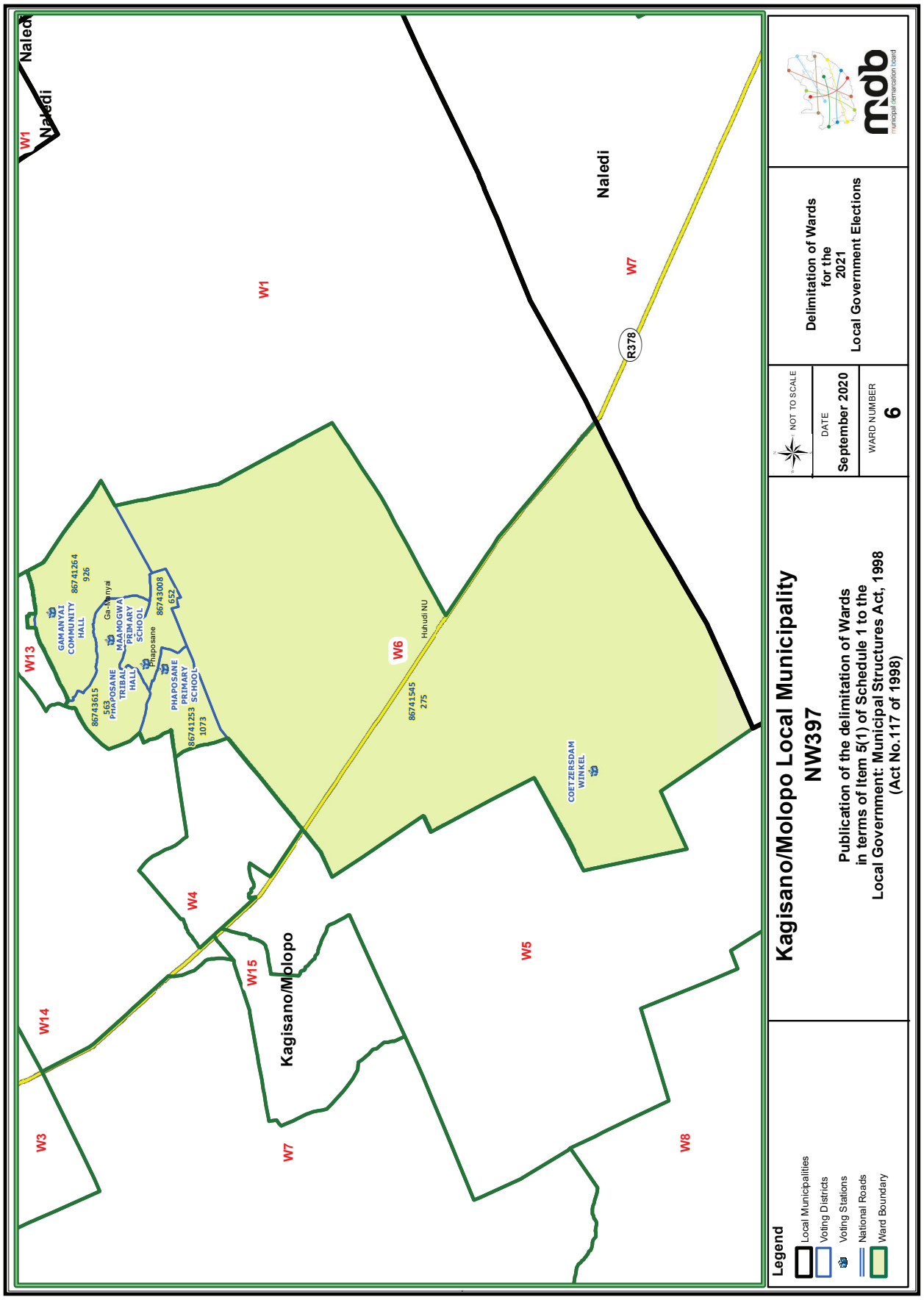
Kagisano/Molopo Local Municipality
NW397
Publication of the delimitation of Wards
in terms of Item 5(1) of Schedule 1 to the
Local Government: Municipal Structures Act, 1998
(Act No.117 of 1998)
Delimitation of Wards
for the
2021
Local Government Elections
NOT TO SCALE
DATE
September 2020
WARD NUMBER
6
Legend
Local Municipalities
Voting Districts
Voting Stations
National Roads
Ward Boundary
Naledi
Kagisano/Molopo
W1
W3
W4
W5
W6
W7
W8
W13
W14
W15
R378
GAMANYAI COMMUNITY HALL
86741264
926
Ga-Manyai
MAAMOGWA PRIMARY SCHOOL
86743008
652
Phaposane
86743615
563
PHAPOSANE TRIBAL HALL
PHAPOSANE PRIMARY SCHOOL
86741253
1073
Huhudi NU
86741545
275
COETZERSDAM WINKEL

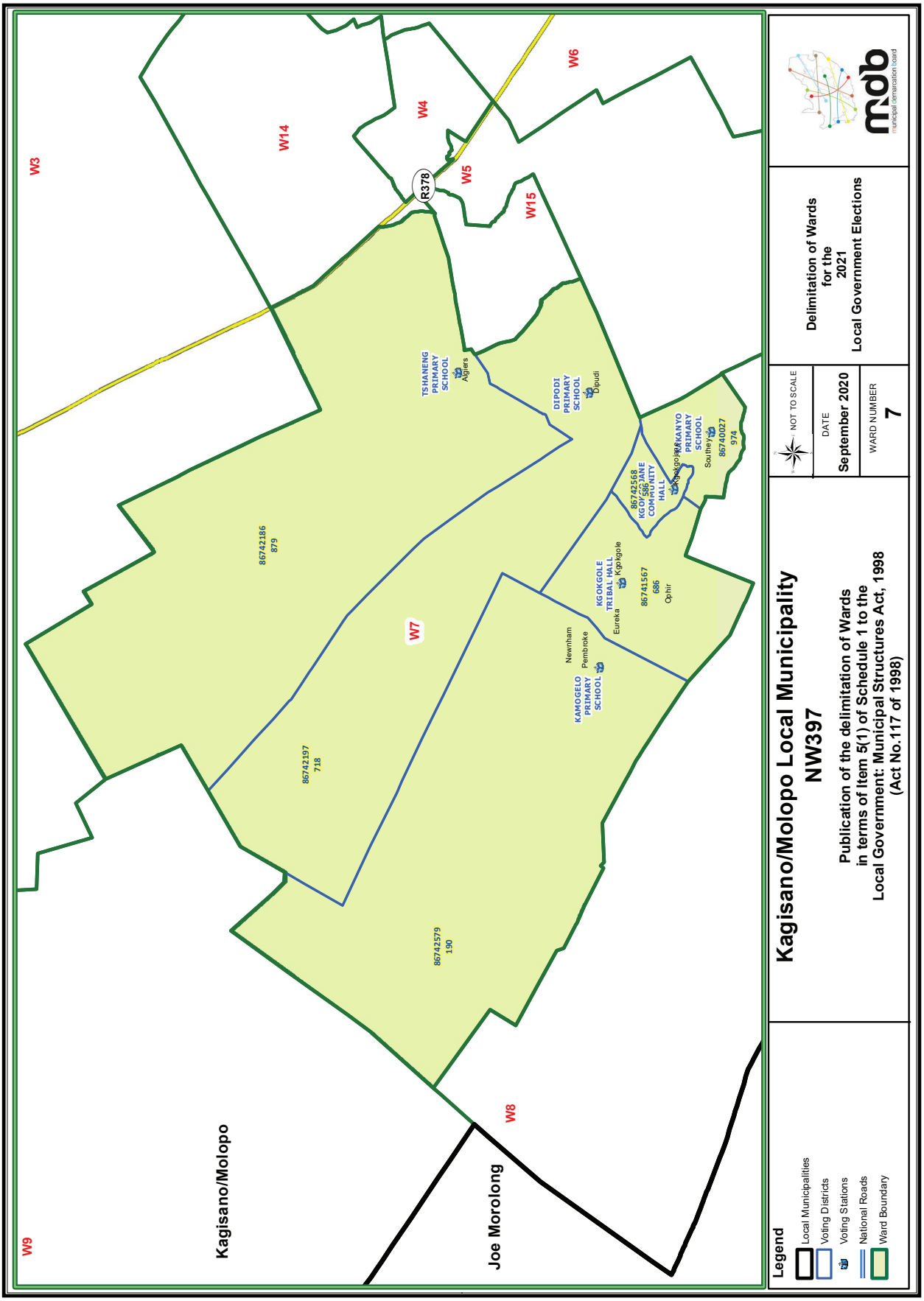
Kagisano/Molopo Local Municipality
NW397
Publication of the delimitation of Wards
in terms of Item 5(1) of Schedule 1 to the
Local Government: Municipal Structures Act, 1998
(Act No.117 of 1998)
Delimitation of Wards
for the
2021
Local Government Elections
NOT TO SCALE
DATE
September 2020
WARD NUMBER
7
mdb
municipal demarcation board
Legend
Local Municipalities
Voting Districts
Voting Stations
National Roads
Ward Boundary
W3
W14
W4
W6
W5
W15
R378
W7
W8
W9
Kagisano/Molopo
Joe Morolong
TSHANENG PRIMARY SCHOOL
Aglers
DIPODI PRIMARY SCHOOL
Dipudi
KGOKGOLE TRIBAL HALL
Kgokgole
Eureka
KAMOGELO PRIMARY SCHOOL
Newnham
Pembroke
Ophir
Southey
86742186
879
86742197
718
86742579
190
86741567
686
86742568
586
86740027
974

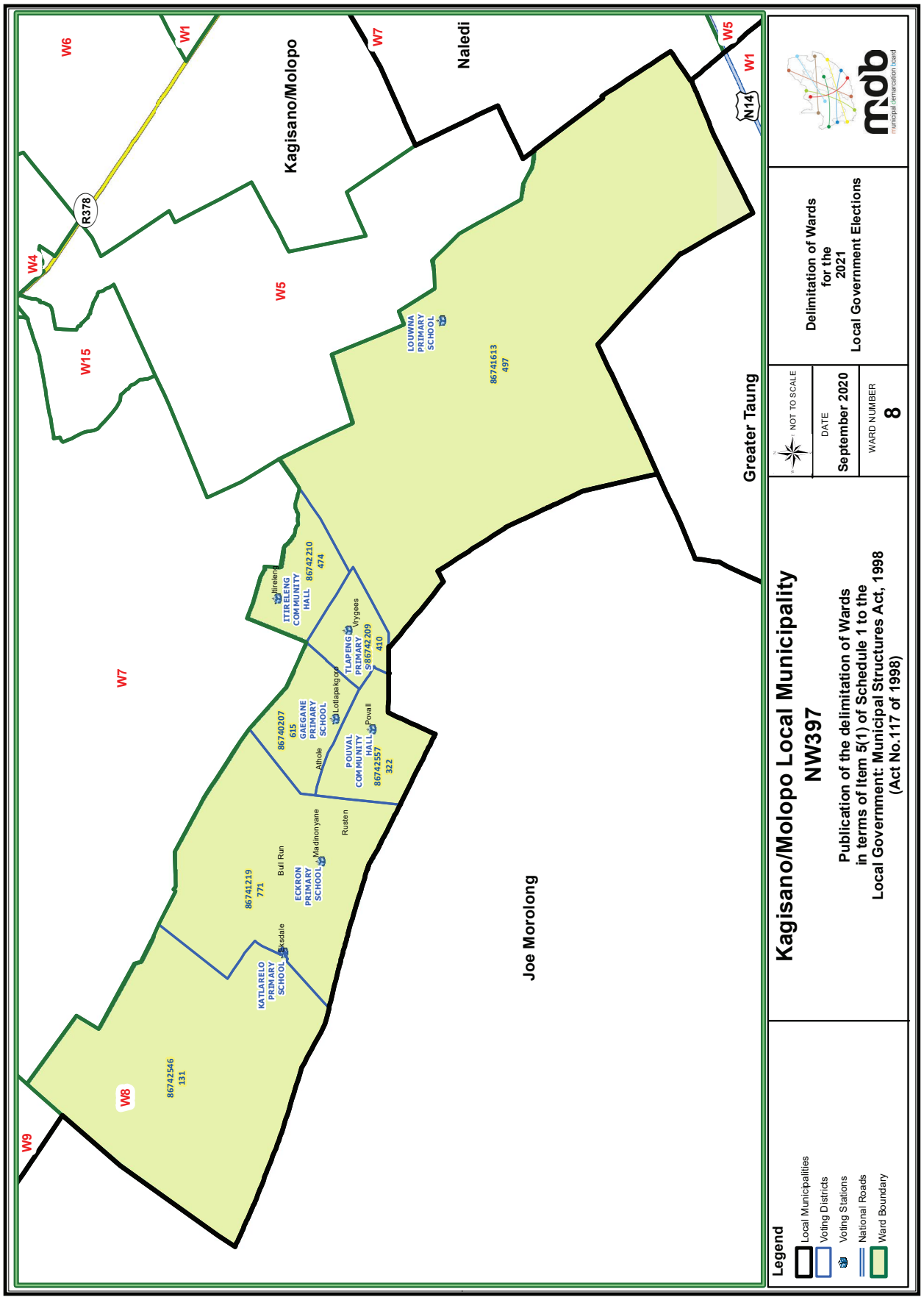
Kagisano/Molopo Local Municipality
NW397
Publication of the delimitation of Wards
in terms of Item 5(1) of Schedule 1 to the
Local Government: Municipal Structures Act, 1998
(Act No.117 of 1998)
Delimitation of Wards
for the
2021
Local Government Elections
NOT TO SCALE
DATE
September 2020
WARD NUMBER
8
Legend
Local Municipalities
Voting Districts
Voting Stations
National Roads
Ward Boundary
Kagisano/Molopo
Naledi
Greater Taung
Joe Morolong
W1
W4
W5
W6
W7
W8
W9
W15
R378
N14
LOUWNA PRIMARY SCHOOL
86741613
497
ITIRELENG COMMUNITY HALL
86742210
474
TLAPENG PRIMARY S
86742209
410
GAEGANE PRIMARY SCHOOL
86740207
615
POUVAL COMMUNITY HALL
86742557
322
ECKRON PRIMARY SCHOOL
86741219
771
KATLARELO PRIMARY SCHOOL
86742546
131
Itireleng
Vrygees
Lottapakgoo
Povall
Athole
Madinonyane
Rusten
Bull Run
Eksdale

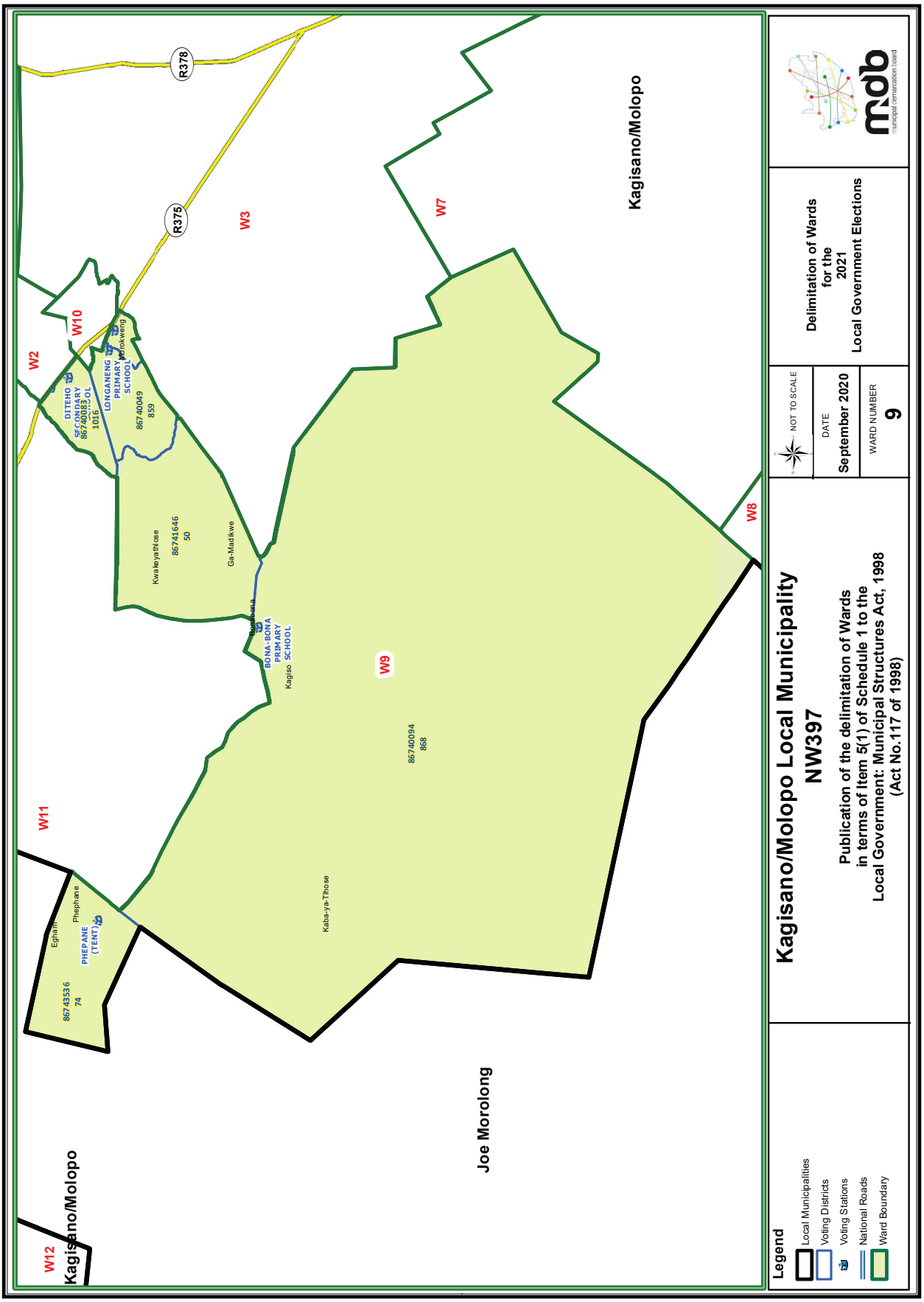
Kagisano/Molopo Local Municipality
NW397
Publication of the delimitation of Wards
in terms of Item 5(1) of Schedule 1 to the
Local Government: Municipal Structures Act, 1998
(Act No.117 of 1998)
Delimitation of Wards
for the
2021
Local Government Elections
NOT TO SCALE
DATE
September 2020
WARD NUMBER
9
Legend
Local Municipalities
Voting Districts
Voting Stations
National Roads
Ward Boundary
Kagisano/Molopo
Joe Morolong
W2
W3
W7
W8
W9
W10
W11
W12
R378
R375
DITEHO SECONDARY SCHOOL
86740083
1016
LONGANENG PRIMARY SCHOOL
Morokweng
86740049
859
Kwakeyathlose
86741646
50
Ga-Madikwe
BONA-BONA PRIMARY SCHOOL
Kagiso
86740094
868
Kaba-ya-Tlhose
Phephane
Egham
PHEPANE (TENT)
86743536
74

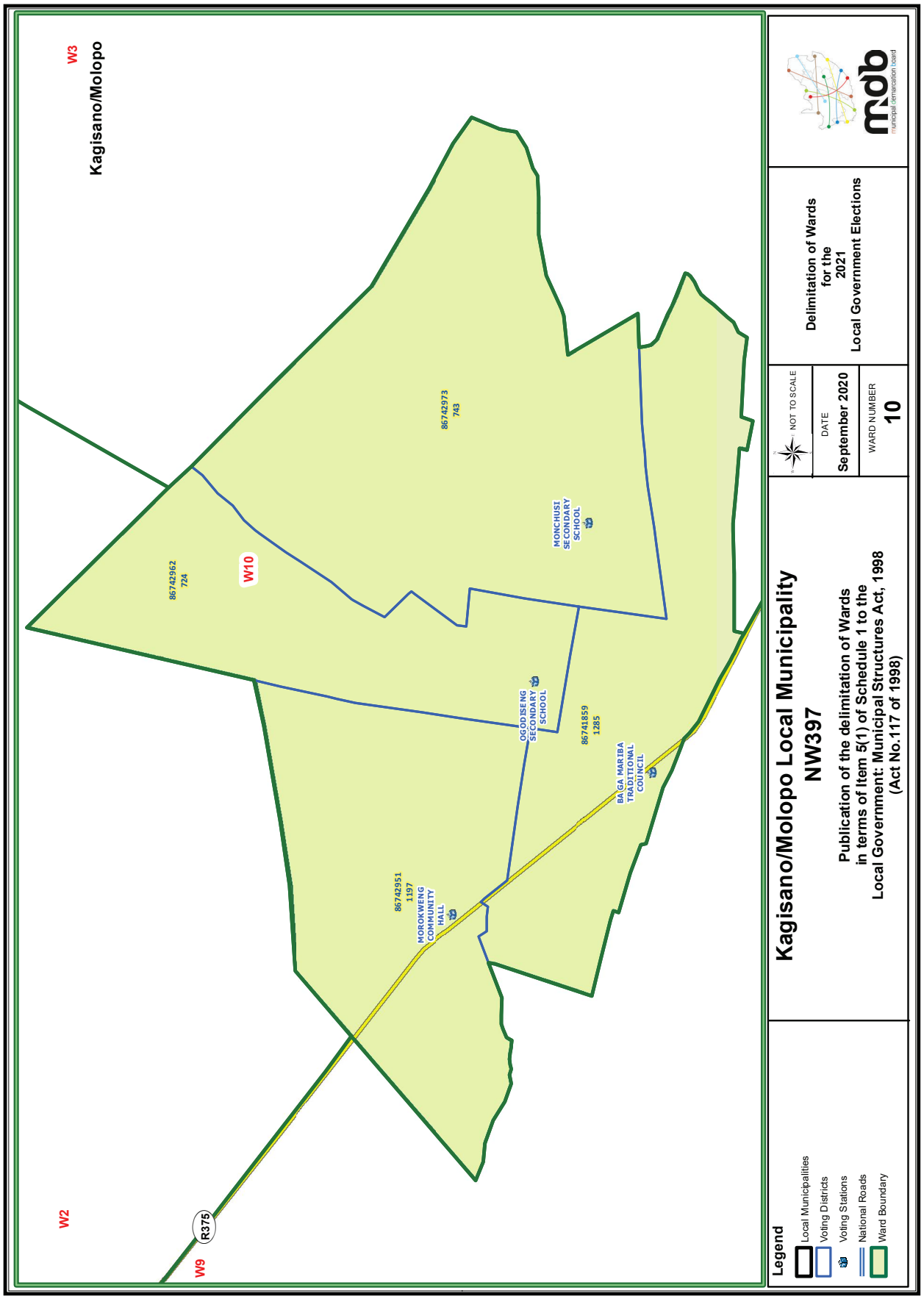
W3
Kagisano/Molopo
W10
W2
W9
R375
86742962
724
86742973
743
86741859
1285
86742951
1197
MONCHUSI SECONDARY SCHOOL
OGODISENG SECONDARY SCHOOL
MOROKWENG COMMUNITY HALL
BAGA MARIBA TRADITIONAL COUNCIL
Legend
Local Municipalities
Voting Districts
Voting Stations
National Roads
Ward Boundary
Kagisano/Molopo Local Municipality
NW397
Publication of the delimitation of Wards
in terms of Item 5(1) of Schedule 1 to the
Local Government: Municipal Structures Act, 1998
(Act No.117 of 1998)
NOT TO SCALE
DATE
September 2020
WARD NUMBER
10
Delimitation of Wards
for the
2021
Local Government Elections
mdb
municipal demarcation board

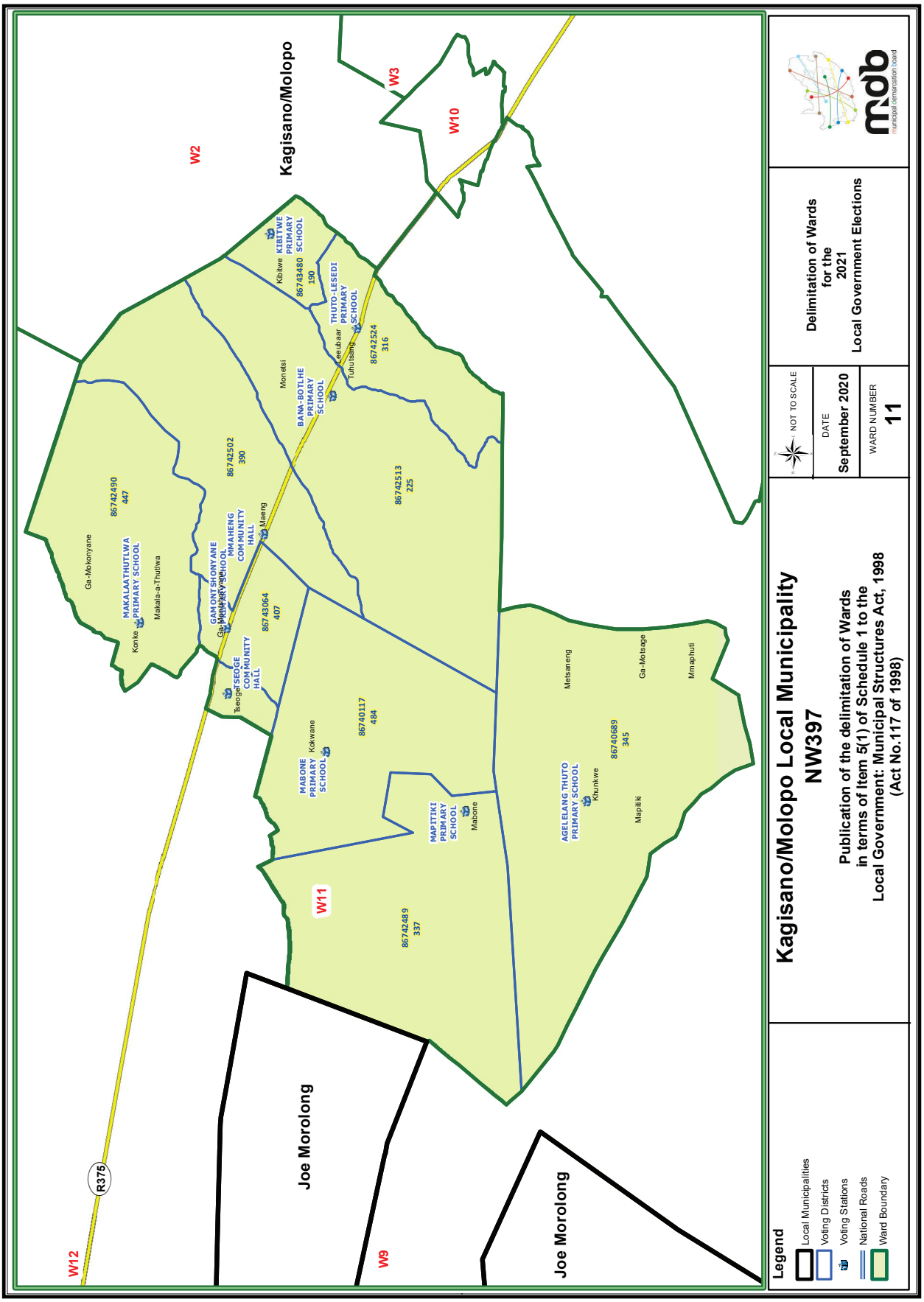
Kagisano/Molopo Local Municipality
NW397
Publication of the delimitation of Wards
in terms of Item 5(1) of Schedule 1 to the
Local Government: Municipal Structures Act, 1998
(Act No.117 of 1998)
Delimitation of Wards
for the
2021
Local Government Elections
NOT TO SCALE
DATE
September 2020
WARD NUMBER
11
Legend
Local Municipalities
Voting Districts
Voting Stations
National Roads
Ward Boundary
Kagisano/Molopo
Joe Morolong
Joe Morolong
W2
W3
W10
W11
W12
W9
R375
KIBITWE PRIMARY SCHOOL
86743480
190
THUTO-LESEDI PRIMARY SCHOOL
86742524
316
BANA-BOTLHE PRIMARY SCHOOL
86742513
225
86742502
390
86742490
447
MAKALAATHUTLWA PRIMARY SCHOOL
MMAHENG COMMUNITY HALL
86743064
407
TSEOGE COMMUNITY HALL
86740117
484
MABONE PRIMARY SCHOOL
MAPITIKI PRIMARY SCHOOL
86742489
337
AGELELANG THUTO PRIMARY SCHOOL
86740689
345
Kibitwe
Leeubaar
Tuhutsang
Monetsi
Maeng
Ga-Mokonyane
Makala-a-Thutlwa
Konke
Tseoge
Kokwane
Mabone
Metsaneng
Ga-Motsage
Mmaphuti
Khunkwe
Mapitiki

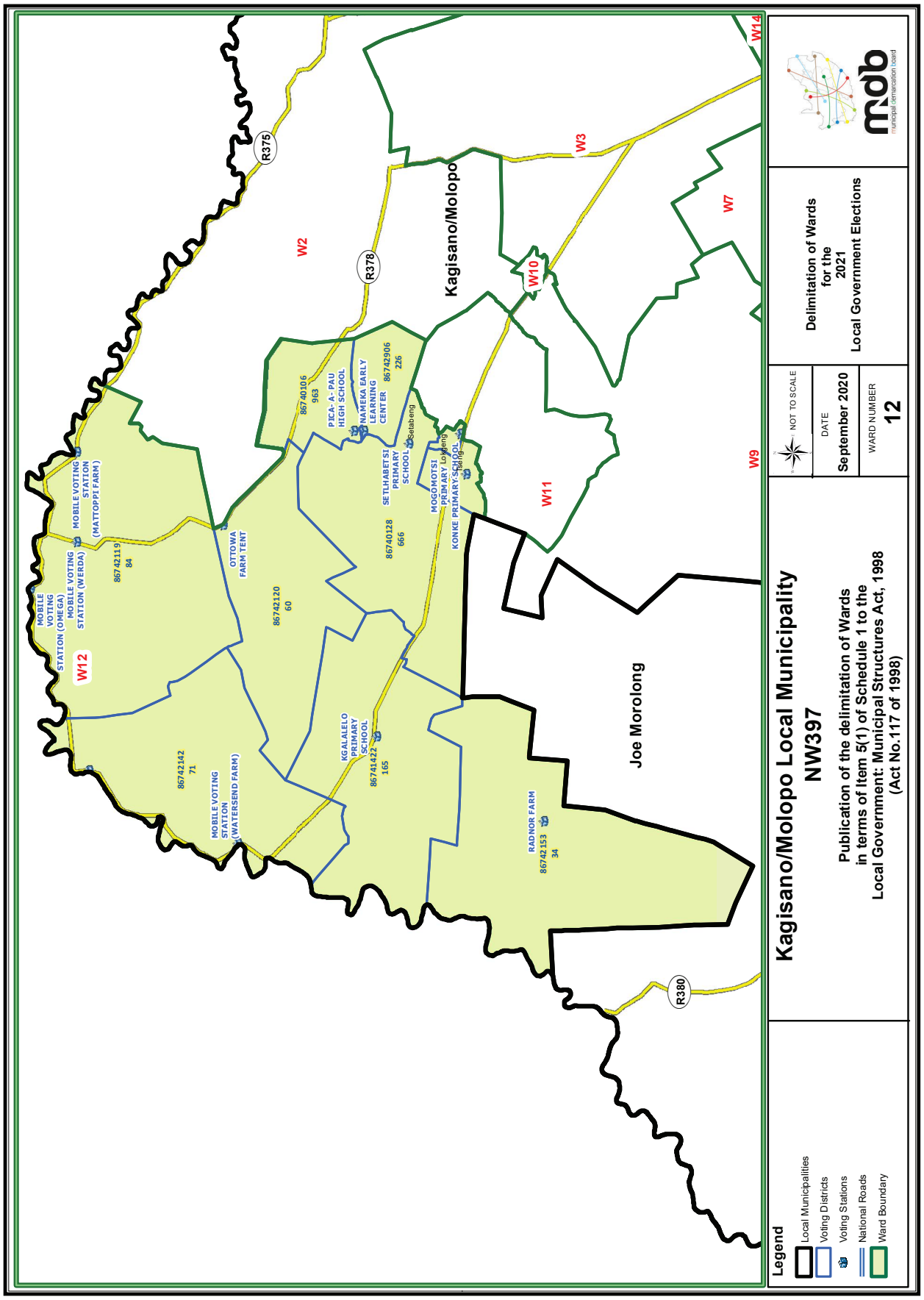
Kagisano/Molopo Local Municipality
NW397
Publication of the delimitation of Wards
in terms of Item 5(1) of Schedule 1 to the
Local Government: Municipal Structures Act, 1998
(Act No.117 of 1998)
Delimitation of Wards
for the
2021
Local Government Elections
NOT TO SCALE
DATE
September 2020
WARD NUMBER
12
Legend
Local Municipalities
Voting Districts
Voting Stations
National Roads
Ward Boundary
Kagisano/Molopo
Joe Morolong
W2
W3
W7
W9
W10
W11
W12
W14
R375
R378
R380
MOBILE VOTING STATION (OMEGA)
MOBILE VOTING STATION (WERDA)
MOBILE VOTING STATION (MATTOPPI FARM)
86742119
84
OTTOWA FARM TENT
86742120
60
86740106
963
PICA- A- PAU HIGH SCHOOL
NAMEKA EARLY LEARNING CENTER
86742906
226
SETLHABETSI PRIMARY SCHOOL
86740128
666
MOGOMOTSI PRIMARY SCHOOL
KONKE PRIMARY SCHOOL
86742142
71
MOBILE VOTING STATION (WATERSEND FARM)
KGALALELO PRIMARY SCHOOL
86741422
165
RADNOR FARM
86742153
34

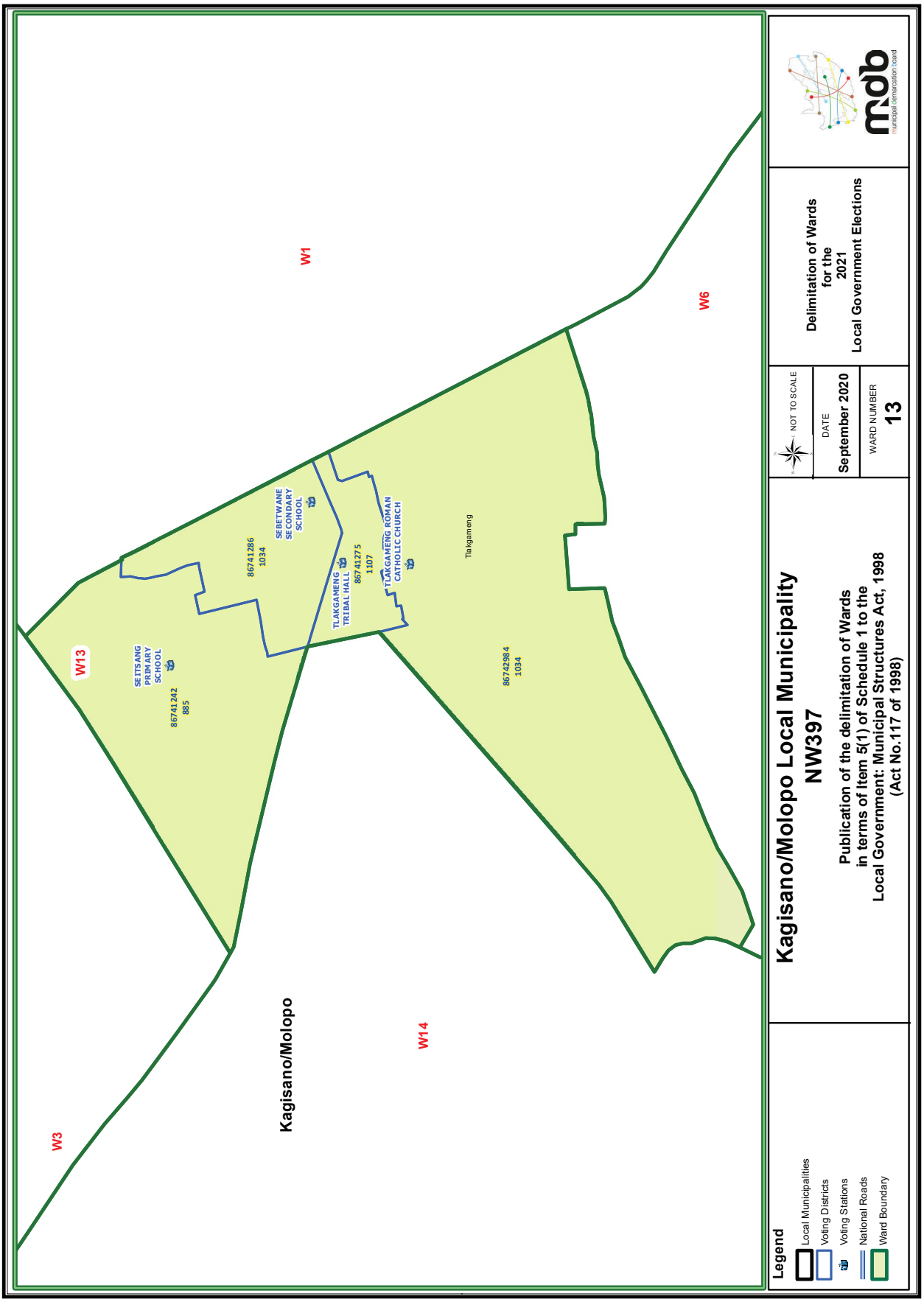
W1
W3
W6
W13
W14
Kagisano/Molopo
Tlakgameng
SEBETWANE SECONDARY SCHOOL
86741286
1034
TLAKGAMENG TRIBAL HALL
86741275
1107
TLAKGAMENG ROMAN CATHOLIC CHURCH
SEITSANG PRIMARY SCHOOL
86741242
885
86742984
1034
Legend
Local Municipalities
Voting Districts
Voting Stations
National Roads
Ward Boundary
Kagisano/Molopo Local Municipality
NW397
Publication of the delimitation of Wards
in terms of Item 5(1) of Schedule 1 to the
Local Government: Municipal Structures Act, 1998
(Act No.117 of 1998)
NOT TO SCALE
DATE
September 2020
WARD NUMBER
13
Delimitation of Wards
for the
2021
Local Government Elections
mdb
municipal demarcation board

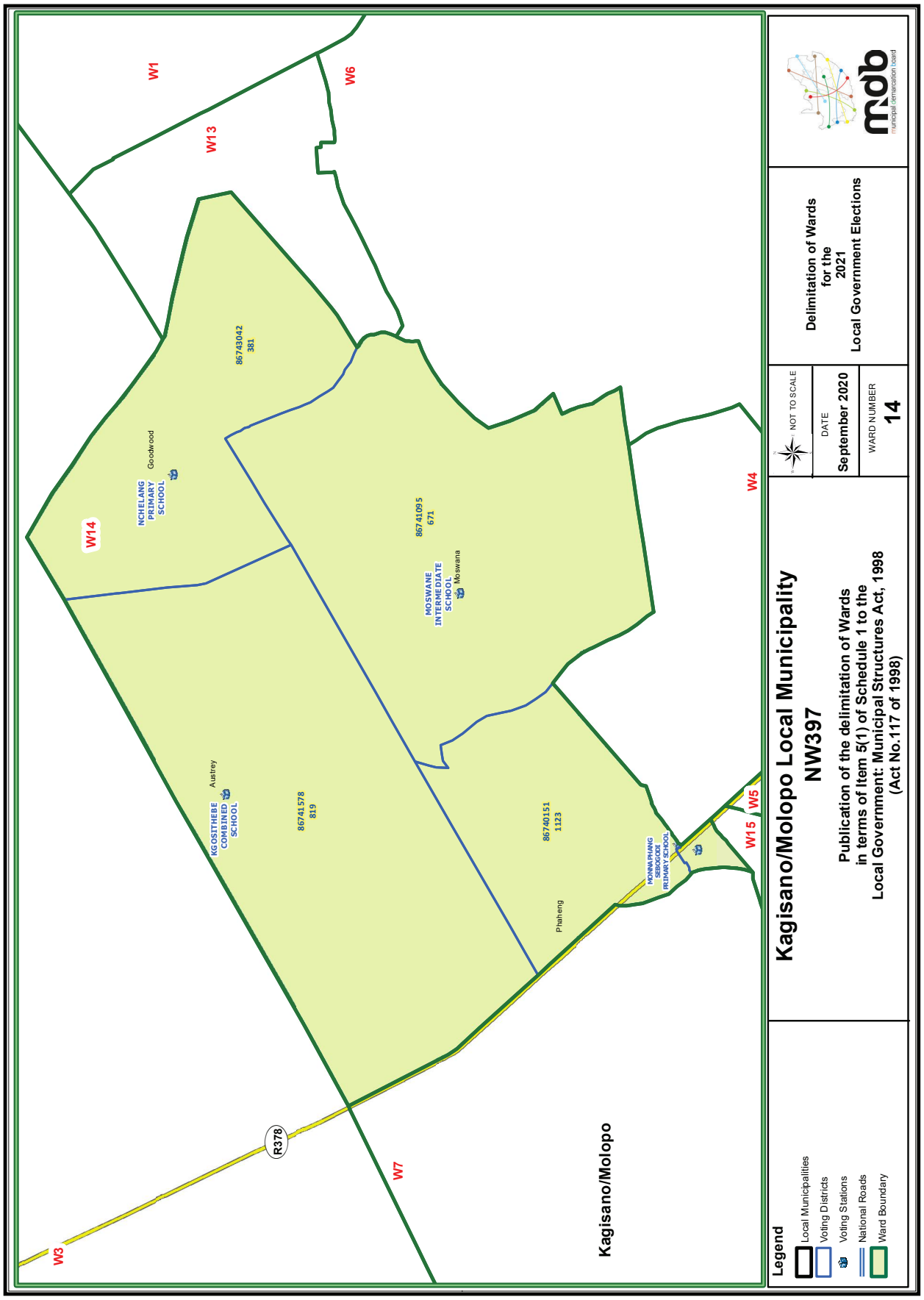
W1
W13
W6
W14
W4
W7
W3
W15
W5
R378
86743042
381
Goodwood
NCHELANG PRIMARY SCHOOL
86741095
671
MOSWANE INTERMEDIATE SCHOOL
Moswana
86741578
819
Austrey
KGOSITHEBE COMBINED SCHOOL
86740151
1123
Phaheng
NDINNA PHANG SEBOGODI PRIMARY SCHOOL
Kagisano/Molopo
Legend
Local Municipalities
Voting Districts
Voting Stations
National Roads
Ward Boundary
Kagisano/Molopo Local Municipality
NW397
Publication of the delimitation of Wards
in terms of Item 5(1) of Schedule 1 to the
Local Government: Municipal Structures Act, 1998
(Act No.117 of 1998)
NOT TO SCALE
DATE
September 2020
WARD NUMBER
14
Delimitation of Wards
for the
2021
Local Government Elections
mdb
municipal demarcation board

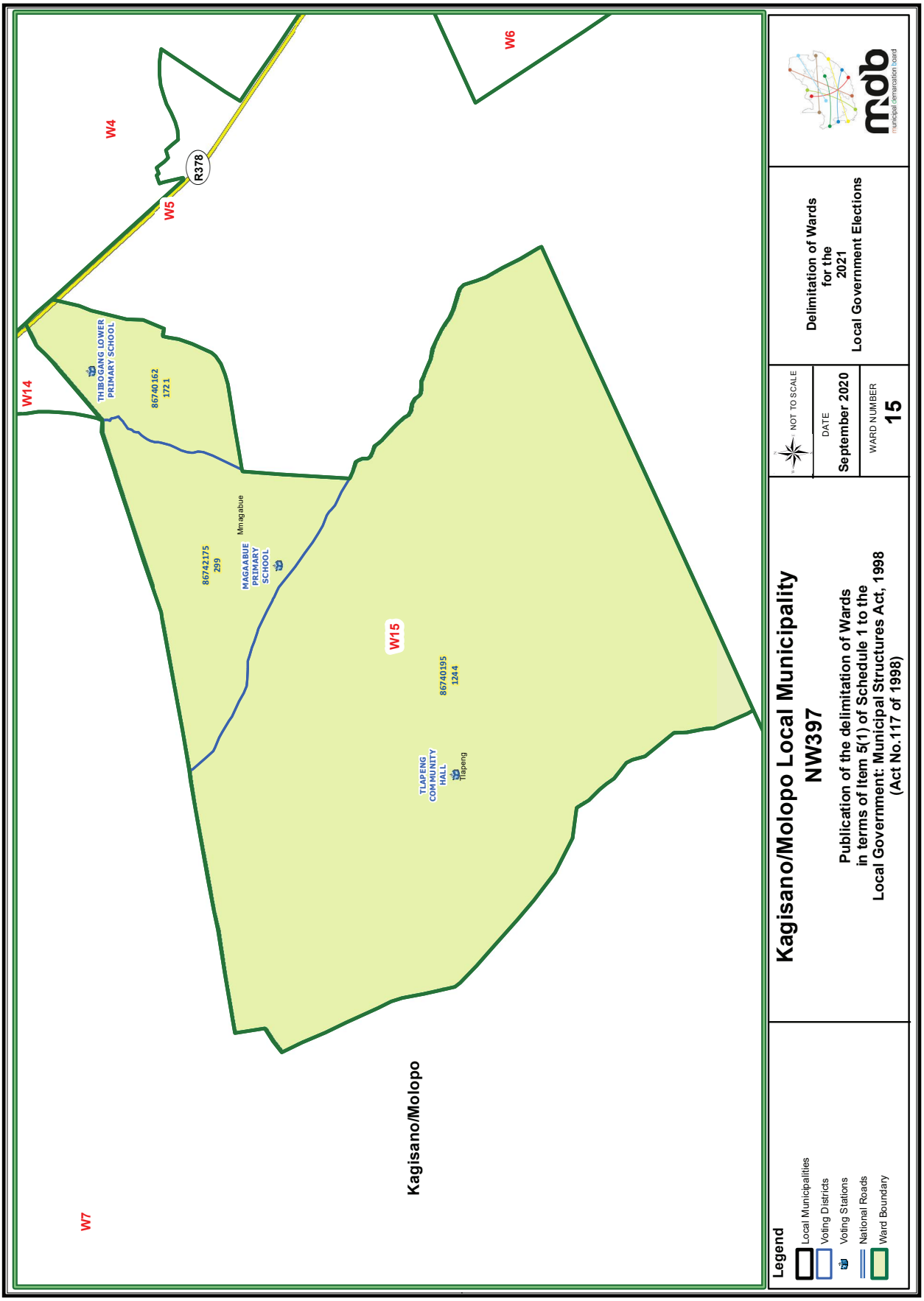
W4
W5
W6
W7
W14
W15
R378
THIBOGANG LOWER PRIMARY SCHOOL
86740162
1721
Mmagabue
MAGAABUE PRIMARY SCHOOL
86742175
299
86740195
1244
TLAPENG COMMUNITY HALL
Tlapeng
Kagisano/Molopo
Legend
Local Municipalities
Voting Districts
Voting Stations
National Roads
Ward Boundary
Kagisano/Molopo Local Municipality
NW397
Publication of the delimitation of Wards
in terms of Item 5(1) of Schedule 1 to the
Local Government: Municipal Structures Act, 1998
(Act No.117 of 1998)
NOT TO SCALE
DATE
September 2020
WARD NUMBER
15
Delimitation of Wards
for the
2021
Local Government Elections
mdb
municipal demarcation board

NORTH WEST PROVINCE

GENERAL NOTICE

MUNICIPAL DEMARCATION BOARD : DELIMITATION OF MUNICIPAL WARDS IN TERMS OF THE LOCAL GOVERNMENT : MUNICIPAL STRUCTURES ACT, 1998.

City of Matlosana Local Municipality

NW403

In terms of Item 5 (1) of Schedule 1 to the Local Government: Municipal Structures Act, 1998 (Act No. 117 of 1998) (the Act) the Municipal Demarcation Board hereby publishes its delimitation of wards for the above-mentioned municipality. Particulars of the delimitation are listed in the Schedule.

In terms of Item 5 (2) of Schedule 1 to the Act, any person aggrieved by the delimitation may, within 14 days of publication of this notice, submit objections in writing to:

The Municipal Demarcation Board
Private Bag X123
Centurion
0046

Fax: 086 5248643
Email: registry@demarcation.org.za

The attached form MDB 5 must please be used to object. The form is also available on www.demarcation.org.za.

MR THABO MANYONI
CHAIRPERSON: MUNICIPAL DEMARCATION BOARD

In terms of section 18(3) of the Local Government: Municipal Structures Act, 1998 (Act 117 of 1998), the MEC responsible for local government has determined that the municipal council consists of **77** councillors.

After having consulted the Independent Electoral Commission, The Municipal Demarcation Board has delimited the municipality into **39** wards in terms of Schedule 1 of the Act.

The number of registered voters in each ward does not vary by more than fifteen percent from the norm. The norm was determined by dividing the total number of voters on the municipal segment of the national common voters roll, namely **187942** voters on 5 March 2019, by the number of wards in the municipality.

The schedule for each ward and a map of each ward is attached. In case of a discrepancy between the map and this schedule, the map will prevail. In case of a discrepancy between the map and this schedule, the map will prevail.

The ward numbers, the voting districts and voting stations in each ward, and the number of voters are as follows:

SCHEDULE

Ward 1 comprises of a total of 5484 **registered voters.**

MIN VOTERS 4097 **NORM** 4819 **MAX VOTERS** 5541

VOTING DISTRICT No.	VOTING STATION NAME	NUMBER OF VOTERS	SPLIT VD
86820217	PHAKELA COMBINE SCHOOL	425	
86860042	TOWN COUNCIL HARTBEESFONTEIN	417	
86821117	KABELANO PRIMARY SCHOOL	2300	Y
86820194	MATLHAPI FARM SCHOOL	305	
86820183	OORBIETJIESFONTEIN SCHOOL	481	
86821049	GEREFORMEERDE KERK	1233	
86820970	MELLIODORA GENERAL DEALER	323	

Ward 2 comprises of a total of 5057 **registered voters.**

MIN VOTERS 4097 **NORM** 4819 **MAX VOTERS** 5541

VOTING DISTRICT No.	VOTING STATION NAME	NUMBER OF VOTERS	SPLIT VD
86860020	TIGANE PRIMARY SCHOOL	2139	
86821117	KABELANO PRIMARY SCHOOL	179	Y
86860019	BAKANG PRIMARY SCHOOL	2739	

Ward 3 comprises of a total of 5307 **registered voters.**

MIN VOTERS 4097 **NORM** 4819 **MAX VOTERS** 5541

VOTING DISTRICT No.	VOTING STATION NAME	NUMBER OF VOTERS	SPLIT VD
86870245	MANZILPARK COMMUNITY HALL	1046	
86870256	ALABAMA PRIMARY SCHOOL	2240	
86870267	ALABAMA SECONDARY SCHOOL	2021	

Ward 4 comprises of a total of 5198 **registered voters.**

MIN VOTERS 4097 **NORM** 4819 **MAX VOTERS** 5541

VOTING DISTRICT No.	VOTING STATION NAME	NUMBER OF VOTERS	SPLIT VD
86870560	EXCELSIOR PRIMARY SCHOOL	964	
86870458	PRESTIGE SECONDARY SCHOOL	2840	
86870379	THUSANO PRE-SCHOOL	751	Y
86820172	METHODIST CHURCH DOMINIONVILLE	503	
86820161	MOTSAGE`S FARM (SYFERFONTEIN)	140	

Ward 5 comprises of a total of 5379 **registered voters.**

MIN VOTERS 4097 **NORM** 4819 **MAX VOTERS** 5541

VOTING DISTRICT No.	VOTING STATION NAME	NUMBER OF VOTERS	SPLIT VD
86870504	THE CHRIST CHURCH OF GOD	868	

86870155	LETLHABILE BAPTISM CHURCH	2004	
86870098	JONNY'S INN	200	Y
86870166	TIANG PRIMARY SCHOOL	500	Y
86870144	COCEKANI HIGH SCHOOL	1807	

Ward 6 comprises of a total of 4315 **registered voters.**

MIN VOTERS 4097 **NORM** 4819 **MAX VOTERS** 5541

VOTING DISTRICT No.	VOTING STATION NAME	NUMBER OF VOTERS	SPLIT VD
86870346	CHRIS HANI SECONDARY SCHOOL	2376	
86870357	CHRISTIAN FELLOWSHIP EXT 23	1939	

Ward 7 comprises of a total of 5541 **registered voters.**

MIN VOTERS 4097 **NORM** 4819 **MAX VOTERS** 5541

VOTING DISTRICT No.	VOTING STATION NAME	NUMBER OF VOTERS	SPLIT VD
86870515	ASSEMBLIES OF GOD(ENAMA STREET)	892	
86870414	TSAMMA SECONDARY SCHOOL	1281	
86870076	REAL FOUNDATION CHRIST CHURCH - EXT 22	2157	
86870379	THUSANO PRE-SCHOOL	1211	Y

Ward 8 comprises of a total of 5401 **registered voters.**

MIN VOTERS 4097 **NORM** 4819 **MAX VOTERS** 5541

VOTING DISTRICT No.	VOTING STATION NAME	NUMBER OF VOTERS	SPLIT VD
86870111	EDISANG PRIMARY SCHOOL	1016	
86870368	WE CAN PRE SCHOOL	903	
86870133	KAKATLELA PRIMARY SCHOOL	1124	
86870122	ASSEMBLIES OF GOD MOVEMENT(PHUTHADITSHABA	1249	
86870166	TIANG PRIMARY SCHOOL	1109	Y

Ward 9 comprises of a total of 4519 **registered voters.**

MIN VOTERS 4097 **NORM** 4819 **MAX VOTERS** 5541

VOTING DISTRICT No.	VOTING STATION NAME	NUMBER OF VOTERS	SPLIT VD
86870188	EMPILISWENE CLINIC	1328	
86870380	NOAH'S ARK CRECHE	1620	
86870177	ZIMELE-GEQE PUBLIC SCHOOL	1571	

Ward 10 comprises of a total of 4417 **registered voters.**

MIN VOTERS 4097 **NORM** 4819 **MAX VOTERS** 5541

VOTING DISTRICT No.	VOTING STATION NAME	NUMBER OF VOTERS	SPLIT VD
86870425	KHAYALETHU PUBLIC SCHOOL	1048	

86870212	ST. PAUL`S ROMAN CATHOLIC CHURCH	1473	
86870223	MOKOLOKOTOANE PRIMARY SCHOOL	1896	

Ward 11 comprises of a total of 4761 **registered voters.**

MIN VOTERS 4097 **NORM** 4819 **MAX VOTERS** 5541

VOTING DISTRICT No.	VOTING STATION NAME	NUMBER OF VOTERS	SPLIT VD
86870526	BOITUMELO PRIMARY SCHOOL	645	
86870403	TSHEDIMOSETSO PRIMARY SCHOOL	1075	
86870201	AKOFANG PRIMARY SCHOOL	1300	
86870199	JOUBERTON COMMUNITY HALL	1719	
86870391	ROOSHEUWEL PRIMARY SCHOOL	22	Y

Ward 12 comprises of a total of 4609 **registered voters.**

MIN VOTERS 4097 **NORM** 4819 **MAX VOTERS** 5541

VOTING DISTRICT No.	VOTING STATION NAME	NUMBER OF VOTERS	SPLIT VD
86821128	LITTLE ONES ACADEMY	1825	
86870447	HOUSE OF JOY	1497	
86821083	YSTERSPRUIT FARM	78	
86870436	ROMAN CATHOLIC CHURCH EXT 22	1209	

Ward 13 comprises of a total of 4615 **registered voters.**

MIN VOTERS 4097 **NORM** 4819 **MAX VOTERS** 5541

VOTING DISTRICT No.	VOTING STATION NAME	NUMBER OF VOTERS	SPLIT VD
86870234	AREFADIMEHENG SECONDARY SCHOOL	2045	
86870537	CHURCH OF CHRIST	724	
86870324	SEDIKO PRIMARY SCHOOL	1846	

Ward 14 comprises of a total of 4863 **registered voters.**

MIN VOTERS 4097 **NORM** 4819 **MAX VOTERS** 5541

VOTING DISTRICT No.	VOTING STATION NAME	NUMBER OF VOTERS	SPLIT VD
86870548	THEA MORAFE PRIMARY SCHOOL	922	
86870313	MOFATLHUSI SECONDARY SCHOOL	2071	
86870335	ST. PAULS CHURCH	1870	

Ward 15 comprises of a total of 5541 **registered voters.**

MIN VOTERS 4097 **NORM** 4819 **MAX VOTERS** 5541

VOTING DISTRICT No.	VOTING STATION NAME	NUMBER OF VOTERS	SPLIT VD
86870065	MEIRINGSPARK PRIMARY SCHOOL	3027	Y
86870054	SCHOONSPRUIT HIGH SCHOOL	2514	

Ward 16 comprises of a total of 5141 **registered voters.**

MIN VOTERS 4097 **NORM** 4819 **MAX VOTERS** 5541

VOTING DISTRICT No.	VOTING STATION NAME	NUMBER OF VOTERS	SPLIT VD
86870032	WESVALIA HIGH SCHOOL	420	Y
86870043	LA HOFF PRIMARY SCHOOL	3088	
86870470	NG KERK FLIMIEDA	1633	

Ward 17 comprises of a total of 5440 **registered voters.**

MIN VOTERS 4097 **NORM** 4819 **MAX VOTERS** 5541

VOTING DISTRICT No.	VOTING STATION NAME	NUMBER OF VOTERS	SPLIT VD
86870010	NHK DORINGKRUIN	2290	Y
86870032	WESVALIA HIGH SCHOOL	1828	Y
86870559	GRACE LIFE CHURCH	1322	

Ward 18 comprises of a total of 4601 **registered voters.**

MIN VOTERS 4097 **NORM** 4819 **MAX VOTERS** 5541

VOTING DISTRICT No.	VOTING STATION NAME	NUMBER OF VOTERS	SPLIT VD
86821061	THARI COMMUNITY HALL	406	
86870010	NHK DORINGKRUIN	255	Y
86870065	MEIRINGSPARK PRIMARY SCHOOL	64	Y
86821184	BIANRIC - IKETLENG FARM INN	147	
86870492	THE WHITE HOUSE GUESTHOUSE	271	
86821050	PELONOMI INTERMEDIATE SCHOOL	489	
86821038	MMBATHO PRIMARY SCHOOL	241	
86821027	OPRAAP GENERAL DEALER	76	
86820318	LETLHASEDI COMBINED SCHOOL	426	
86820284	FAAN MENTJIES	210	
86820273	BOSWORTH PRIMARY SCHOOL	606	
86820240	DUPPERSPOS PRIMARY SCHOOL	197	
86820239	AGS CHURCH HARTBEESFONTEIN	787	
86820228	MAHEELO INTERMEDIATE SCHOOL	426	

Ward 19 comprises of a total of 5410 **registered voters.**

MIN VOTERS 4097 **NORM** 4819 **MAX VOTERS** 5541

VOTING DISTRICT No.	VOTING STATION NAME	NUMBER OF VOTERS	SPLIT VD
86870391	ROOSHEUWEL PRIMARY SCHOOL	1690	Y
86870278	GREEK COMMUNITY HALL	1852	

86870289	CIVIC CENTRE BANQUET HALL	1868

Ward 20 comprises of a total of 4102 **registered voters.**

MIN VOTERS 4097 **NORM** 4819 **MAX VOTERS** 5541

VOTING DISTRICT No.	VOTING STATION NAME	NUMBER OF VOTERS	SPLIT VD
86900126	KANANA SECONDARY SCHOOL	350	Y
86900171	NTATAISE PRIMARY SCHOOL	1823	
86900104	BATHABILE PRIMARY SCHOOL	1929	

Ward 21 comprises of a total of 4097 **registered voters.**

MIN VOTERS 4097 **NORM** 4819 **MAX VOTERS** 5541

VOTING DISTRICT No.	VOTING STATION NAME	NUMBER OF VOTERS	SPLIT VD
86900148	VAAL REEFS PRIMARY	2101	
86900160	EAST SINGLE QUARTERS HALL	1135	
86900025	ORKNEY SECONDARY SCHOOL	475	Y
86900159	HOSTEL NO 5 COMMUNITY HALL	386	

Ward 22 comprises of a total of 4868 **registered voters.**

MIN VOTERS 4097 **NORM** 4819 **MAX VOTERS** 5541

VOTING DISTRICT No.	VOTING STATION NAME	NUMBER OF VOTERS	SPLIT VD
86900306	SMILLING KIDS PRE SCHOOL	1418	
86900227	ALIVE PRE-SCHOOL	2347	
86900250	ST MARTINS CATHOLIC CHURCH	1103	

Ward 23 comprises of a total of 5538 **registered voters.**

MIN VOTERS 4097 **NORM** 4819 **MAX VOTERS** 5541

VOTING DISTRICT No.	VOTING STATION NAME	NUMBER OF VOTERS	SPLIT VD
86900238	TSHEBEDISANA SECONDARY SCHOOL	2295	Y
86900092	ARE-FENYENG PUBLIC SCHOOL	3243	

Ward 24 comprises of a total of 4760 **registered voters.**

MIN VOTERS 4097 **NORM** 4819 **MAX VOTERS** 5541

VOTING DISTRICT No.	VOTING STATION NAME	NUMBER OF VOTERS	SPLIT VD
86900070	ATAMELA PRIMARY SCHOOL	1697	
86900081	MMOKENG SECONDARY SCHOOL	1412	
86900249	RETHABILE EDU CARE CENTRE	1651	

Ward 25 comprises of a total of 4549 **registered voters.**

MIN VOTERS 4097 **NORM** 4819 **MAX VOTERS** 5541

VOTING DISTRICT No.	VOTING STATION NAME	NUMBER OF VOTERS	SPLIT VD

86900137	THUTO-TSEBA MIDDLE SCHOOL	1714	
86900126	KANANA SECONDARY SCHOOL	1555	Y
86900283	INYATELO PRIMARY SCHOOL	1280	

Ward 26 comprises of a total of 4579 **registered voters.**

MIN VOTERS 4097 **NORM** 4819 **MAX VOTERS** 5541

VOTING DISTRICT No.	VOTING STATION NAME	NUMBER OF VOTERS	SPLIT VD
86900115	KANANA COMMUNITY HALL	1564	
86900294	CHRIS HANI SOCCERFIELD EXT 10 (TENT)	1089	
86900058	HLOKOZA SHOP	1926	

Ward 27 comprises of a total of 5069 **registered voters.**

MIN VOTERS 4097 **NORM** 4819 **MAX VOTERS** 5541

VOTING DISTRICT No.	VOTING STATION NAME	NUMBER OF VOTERS	SPLIT VD
86900261	MATLHALENG SECONDARY SCHOOL	1519	
86900069	SELANG THUTO PRIMARY SCHOOL	1929	
86900238	TSHEBEDISANA SECONDARY SCHOOL	100	Y
86900047	TIISETSANG PRE-SCHOOL AND CRECHE	1521	

Ward 28 comprises of a total of 4424 **registered voters.**

MIN VOTERS 4097 **NORM** 4819 **MAX VOTERS** 5541

VOTING DISTRICT No.	VOTING STATION NAME	NUMBER OF VOTERS	SPLIT VD
86900025	ORKNEY SECONDARY SCHOOL	1196	Y
86820138	REGINA KONTANTWINKEL	259	
86900014	NOORDVAAL PRIMARY SCHOOL	2512	
86900182	SHAFT NO 10 HALL TAU LAKOA	457	

Ward 29 comprises of a total of 4304 **registered voters.**

MIN VOTERS 4097 **NORM** 4819 **MAX VOTERS** 5541

VOTING DISTRICT No.	VOTING STATION NAME	NUMBER OF VOTERS	SPLIT VD
86870290	JOHAN DE WIT HALL	1869	
86900036	ORKNEY PRIMARY SCHOOL	2435	

Ward 30 comprises of a total of 4846 **registered voters.**

MIN VOTERS 4097 **NORM** 4819 **MAX VOTERS** 5541

VOTING DISTRICT No.	VOTING STATION NAME	NUMBER OF VOTERS	SPLIT VD
86930017	PEOPLES HALL	2935	
86930152	DRIEFONTEINE LAERSKOOL	1911	Y

Ward 31 comprises of a total of 5243 **registered voters.**

MIN VOTERS 4097 **NORM** 4819 **MAX VOTERS** 5541

VOTING DISTRICT No.	VOTING STATION NAME	NUMBER OF VOTERS	SPLIT VD
86930040	STILFONTEIN PRIMARY SCHOOL	2943	
86930130	DIRANG KA NATLA PRIMARY SCHOOL	2300	Y

Ward 32 comprises of a total of 4244 **registered voters.**

MIN VOTERS 4097 **NORM** 4819 **MAX VOTERS** 5541

VOTING DISTRICT No.	VOTING STATION NAME	NUMBER OF VOTERS	SPLIT VD
86930130	DIRANG KA NATLA PRIMARY SCHOOL	220	Y
86930039	LIBRARY KHUMA EXT 8	2767	
86930163	THE CHURCH OF THE HOLY GHOST	1257	

Ward 33 comprises of a total of 4097 **registered voters.**

MIN VOTERS 4097 **NORM** 4819 **MAX VOTERS** 5541

VOTING DISTRICT No.	VOTING STATION NAME	NUMBER OF VOTERS	SPLIT VD
86930073	GEMSTONE PARK	715	
86930051	VUYANI MAWETHU SECONDARY SCHOOL	3197	
86930152	DRIEFONTEINE LAERSKOOL	185	Y

Ward 34 comprises of a total of 4151 **registered voters.**

MIN VOTERS 4097 **NORM** 4819 **MAX VOTERS** 5541

VOTING DISTRICT No.	VOTING STATION NAME	NUMBER OF VOTERS	SPLIT VD
86930107	NOZIZWE PRIMARY SCHOOL	2172	
86930129	TUKISANG PRIMARY SCHOOL	1979	

Ward 35 comprises of a total of 4098 **registered voters.**

MIN VOTERS 4097 **NORM** 4819 **MAX VOTERS** 5541

VOTING DISTRICT No.	VOTING STATION NAME	NUMBER OF VOTERS	SPLIT VD
86930174	GENERAL FAITH IN ZION CHURCH	1128	
86930095	ABONTLE PRIMARY SCHOOL	1915	
86930185	THUTO-THEBE SECONDARY SCHOOL	921	
86930118	HATA BUTLE PRIMARY SCHOOL	134	Y

Ward 36 comprises of a total of 4211 **registered voters.**

MIN VOTERS 4097 **NORM** 4819 **MAX VOTERS** 5541

VOTING DISTRICT No.	VOTING STATION NAME	NUMBER OF VOTERS	SPLIT VD
86870302	NG KLERKSDORP -SUID ELLATON	1471	
86900272	KANANA PRIMARY SCHOOL	2740	

Ward 37 comprises of a total of 5507 **registered voters.**

MIN VOTERS 4097 **NORM** 4819 **MAX VOTERS** 5541

VOTING DISTRICT No.	VOTING STATION NAME	NUMBER OF VOTERS	SPLIT VD
86870100	ARE-ITSHOKENG PUBLIC SCHOOL	2198	
86870098	JONNY'S INN	1612	Y
86870087	ITHUSENG PRIMARY SCHOOL	1697	

Ward 38 comprises of a total of 4225 **registered voters.**

MIN VOTERS 4097 **NORM** 4819 **MAX VOTERS** 5541

VOTING DISTRICT No.	VOTING STATION NAME	NUMBER OF VOTERS	SPLIT VD
86930118	HATA BUTLE PRIMARY SCHOOL	1419	Y
86930084	BORAKANELO SECONDARY SCHOOL	2806	

Ward 39 comprises of a total of 5431 **registered voters.**

MIN VOTERS 4097 **NORM** 4819 **MAX VOTERS** 5541

VOTING DISTRICT No.	VOTING STATION NAME	NUMBER OF VOTERS	SPLIT VD
86870021	GOUDKOP PRIMARY SCHOOL	4525	
86870571	NG KERK GOUDKOP	406	
86870032	WESVALIA HIGH SCHOOL	500	Y

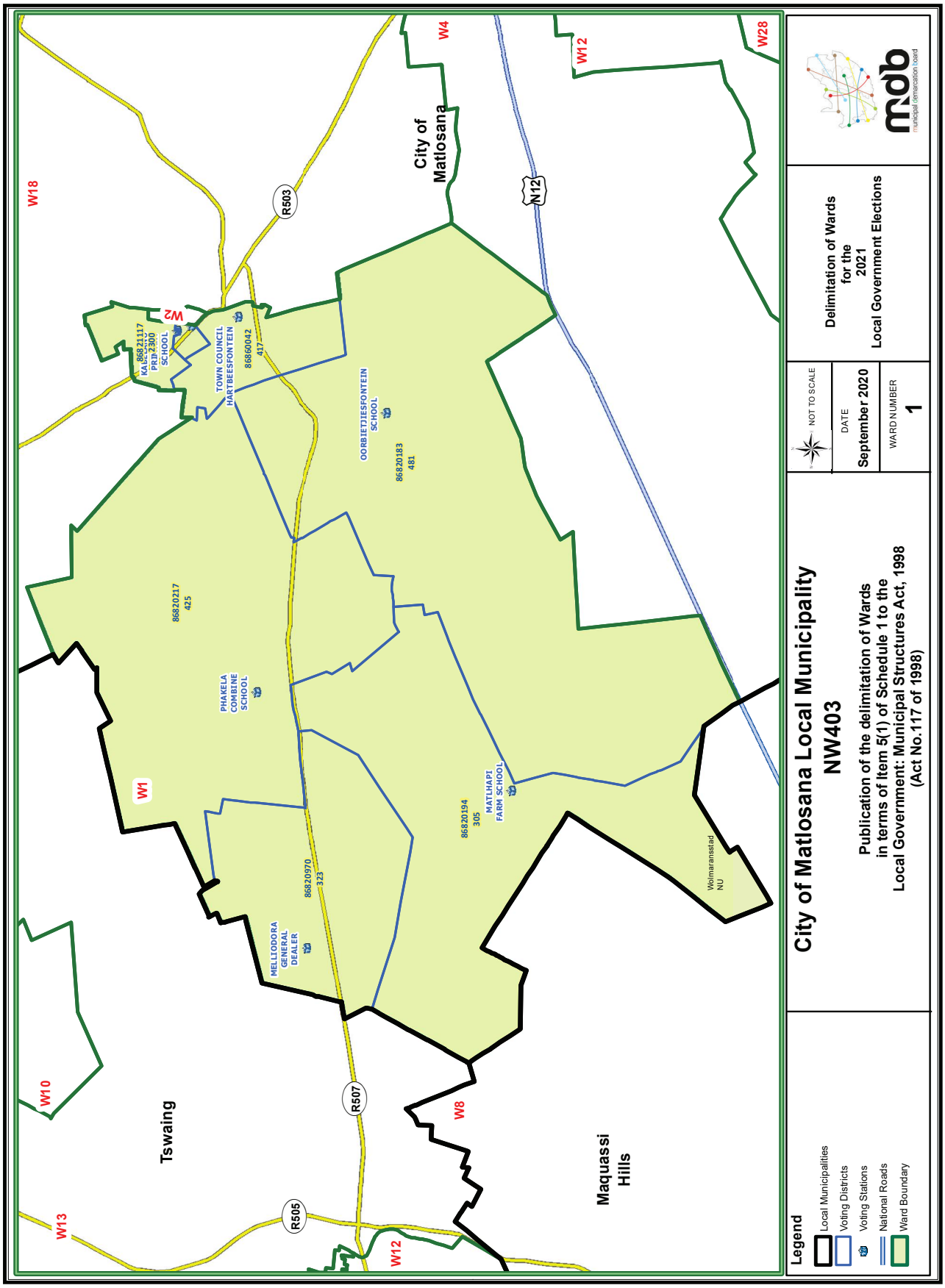
City of Matlosana Local Municipality
NW403
Publication of the delimitation of Wards
in terms of Item 5(1) of Schedule 1 to the
Local Government: Municipal Structures Act, 1998
(Act No.117 of 1998)
Delimitation of Wards
for the
2021
Local Government Elections
NOT TO SCALE
DATE
September 2020
WARD NUMBER
1
Legend
Local Municipalities
Voting Districts
Voting Stations
National Roads
Ward Boundary
City of Matlosana
Tswaing
Maquassi Hills
W1
W2
W4
W8
W10
W12
W13
W18
W28
R503
R505
R507
N12
TOWN COUNCIL HARTBEESFONTEIN
86860042
417
OORBIETJIESFONTEIN SCHOOL
86820183
481
86820217
425
PHAKELA COMBINE SCHOOL
MATLHAPI FARM SCHOOL
86820194
305
86820970
323
MELLIODORA GENERAL DEALER
Wolmaransstad NU

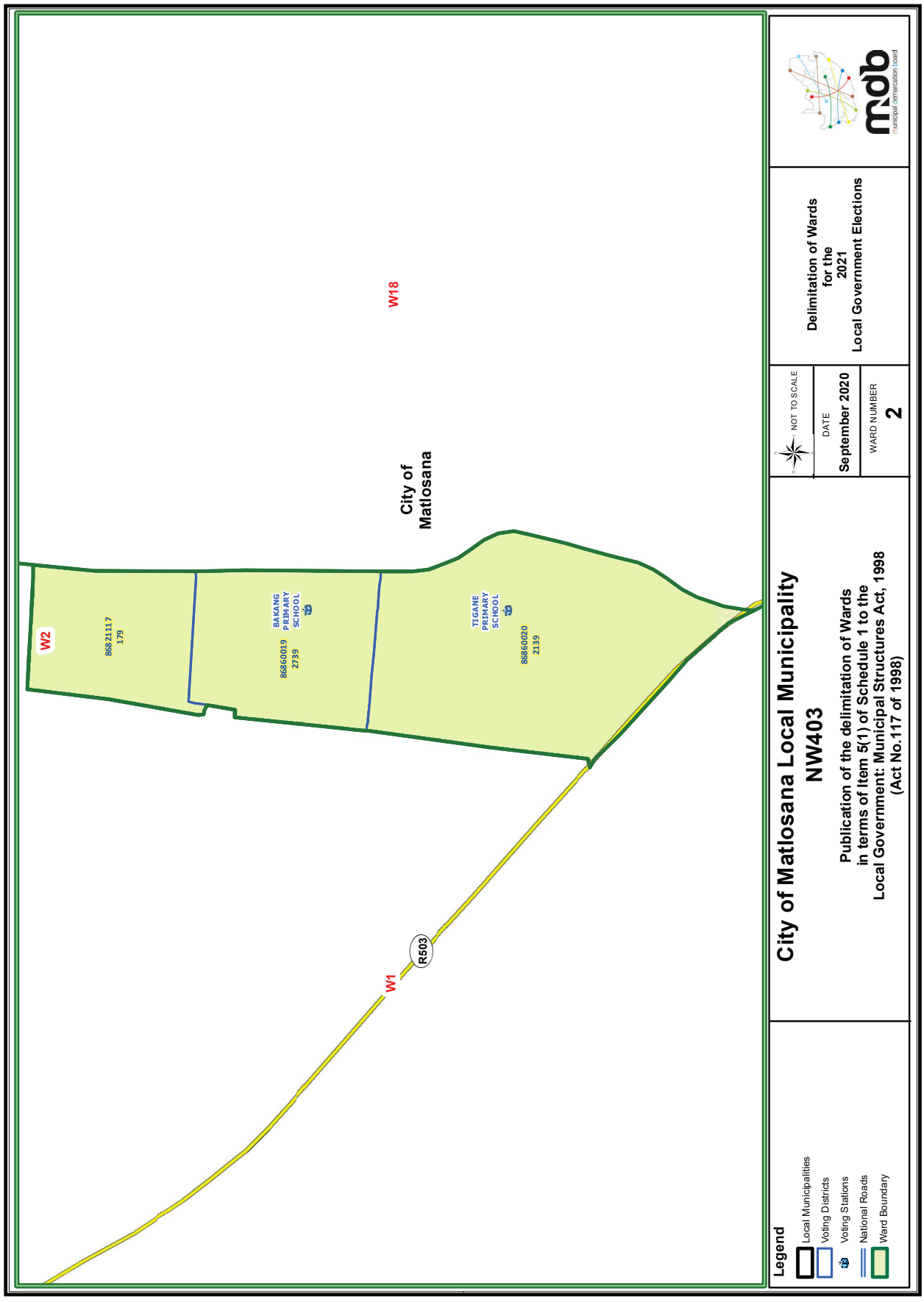
W18
City of Matlosana
W2
86821117 179
BAKANG PRIMARY SCHOOL
86860019 2739
TIGANE PRIMARY SCHOOL
86860020 2139
R503
W1
City of Matlosana Local Municipality
NW403
Publication of the delimitation of Wards in terms of Item 5(1) of Schedule 1 to the Local Government: Municipal Structures Act, 1998 (Act No.117 of 1998)
NOT TO SCALE
DATE
September 2020
WARD NUMBER
2
Delimitation of Wards for the 2021 Local Government Elections
Legend
Local Municipalities
Voting Districts
Voting Stations
National Roads
Ward Boundary

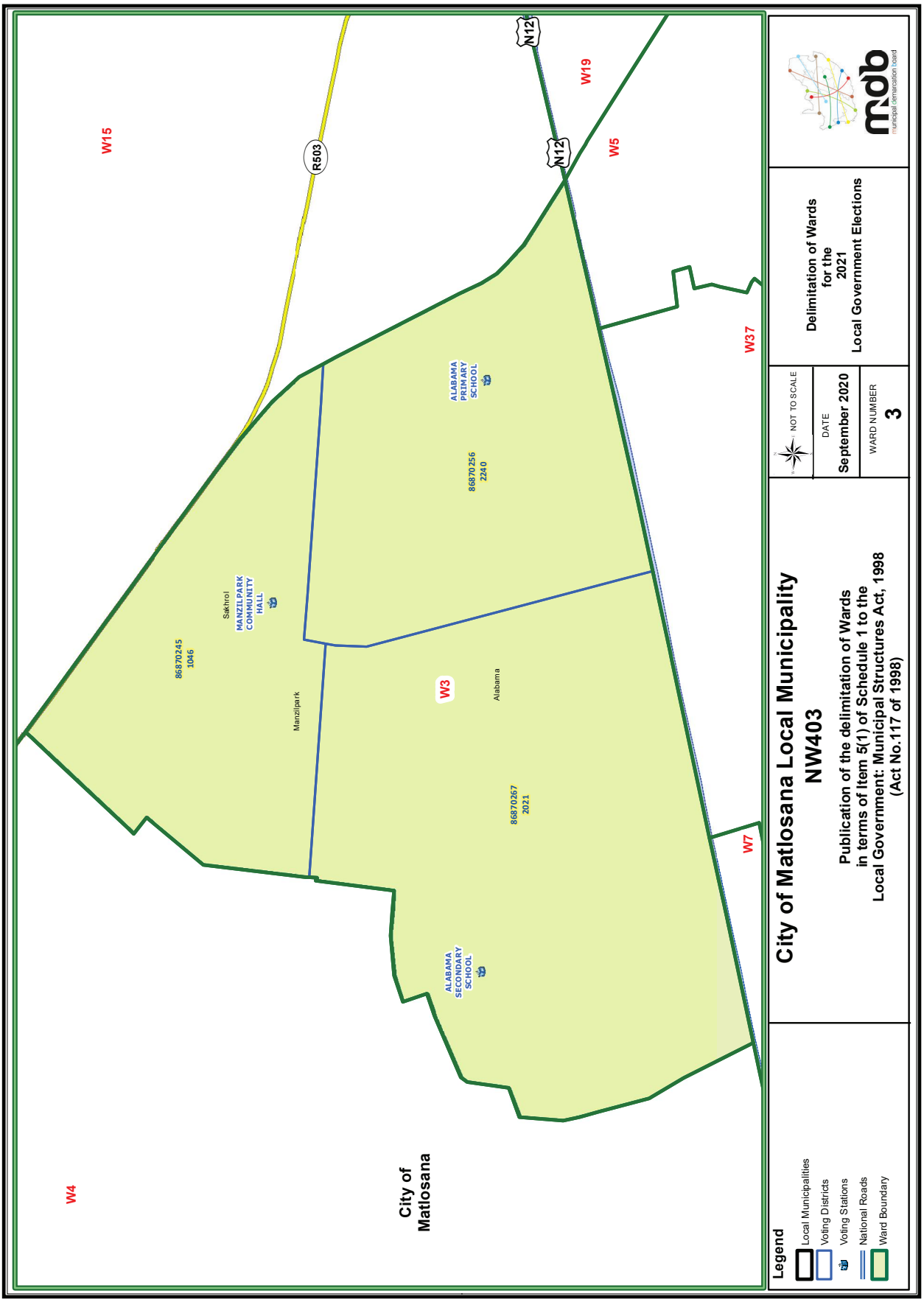
W15
W19
W5
W37
W7
W4
W3
R503
N12
N12
ALABAMA PRIMARY SCHOOL
86870256 2240
MANZILPARK COMMUNITY HALL
Sakhrol
86870245 1046
Manzilpark
Alabama
86870267 2021
ALABAMA SECONDARY SCHOOL
City of Matlosana
Legend
Local Municipalities
Voting Districts
Voting Stations
National Roads
Ward Boundary
City of Matlosana Local Municipality
NW403
Publication of the delimitation of Wards in terms of Item 5(1) of Schedule 1 to the Local Government: Municipal Structures Act, 1998 (Act No.117 of 1998)
NOT TO SCALE
DATE
September 2020
WARD NUMBER
3
Delimitation of Wards for the 2021 Local Government Elections
municipal demarcation board

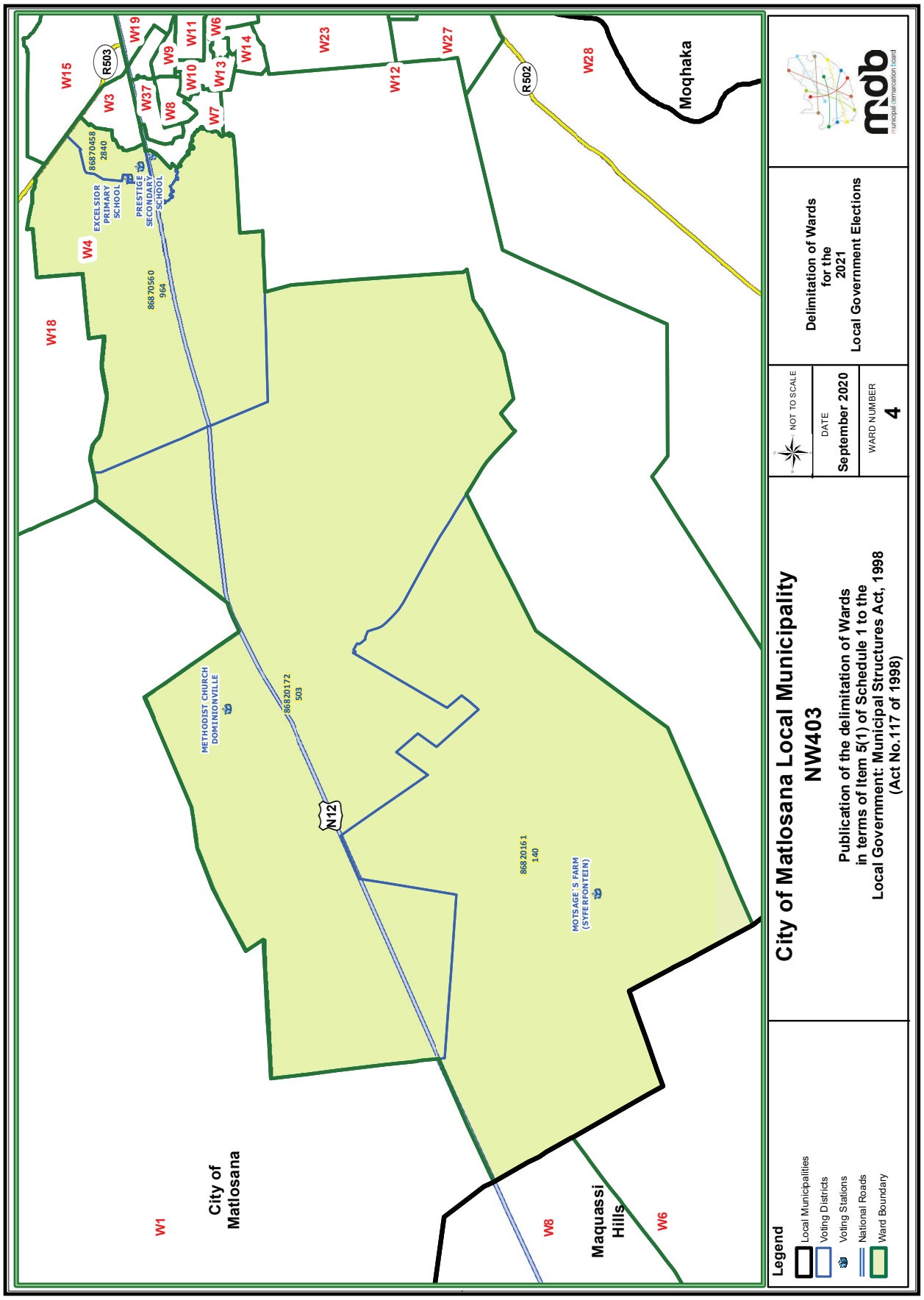
City of Matlosana Local Municipality
NW403
Publication of the delimitation of Wards
in terms of Item 5(1) of Schedule 1 to the
Local Government: Municipal Structures Act, 1998
(Act No.117 of 1998)
Delimitation of Wards
for the
2021
Local Government Elections
NOT TO SCALE
DATE
September 2020
WARD NUMBER
4
Legend
Local Municipalities
Voting Districts
Voting Stations
National Roads
Ward Boundary
City of Matlosana
Maquassi Hills
Moqhaka
W1
W3
W4
W6
W7
W8
W9
W10
W11
W12
W13
W14
W15
W18
W19
W23
W27
W28
W37
R503
R502
N12
EXCELSIOR PRIMARY SCHOOL
PRESTIGE SECONDARY SCHOOL
METHODIST CHURCH DOMINIONVILLE
MOTSAGE`S FARM (SYFERFONTEIN)
86870458 2840
86870560 964
86820172 503
86820161 140

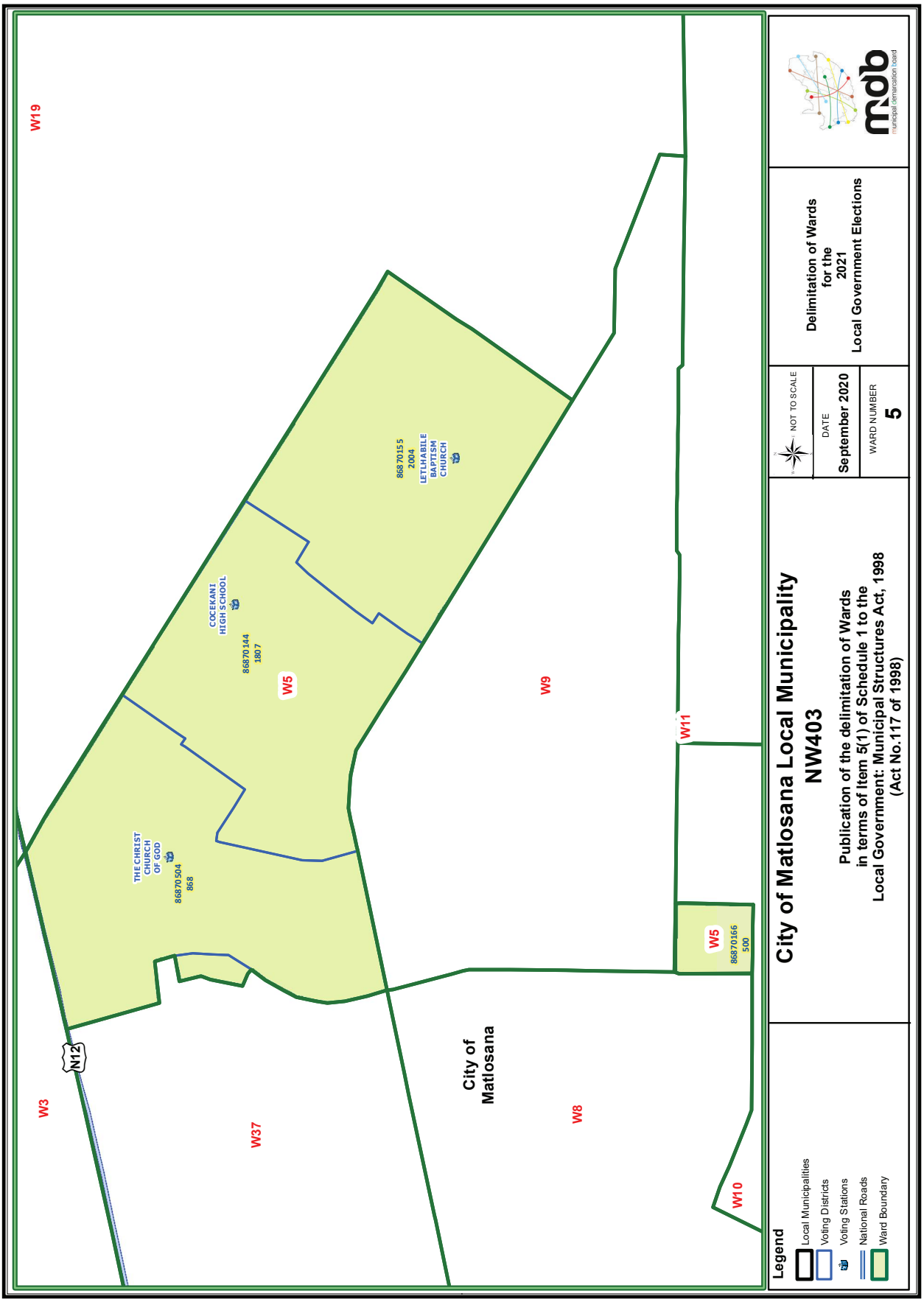
W19
W3
W37
W8
W10
W9
W11
W5
W5
N12
City of Matlosana
THE CHRIST CHURCH OF GOD
86870504
868
COCEKANI HIGH SCHOOL
86870144
1807
86870155
2004
LETLHABILE BAPTISM CHURCH
W5
86870166
500
Legend
Local Municipalities
Voting Districts
Voting Stations
National Roads
Ward Boundary
City of Matlosana Local Municipality
NW403
Publication of the delimitation of Wards
in terms of Item 5(1) of Schedule 1 to the
Local Government: Municipal Structures Act, 1998
(Act No.117 of 1998)
NOT TO SCALE
DATE
September 2020
WARD NUMBER
5
Delimitation of Wards
for the
2021
Local Government Elections
municipal demarcation board

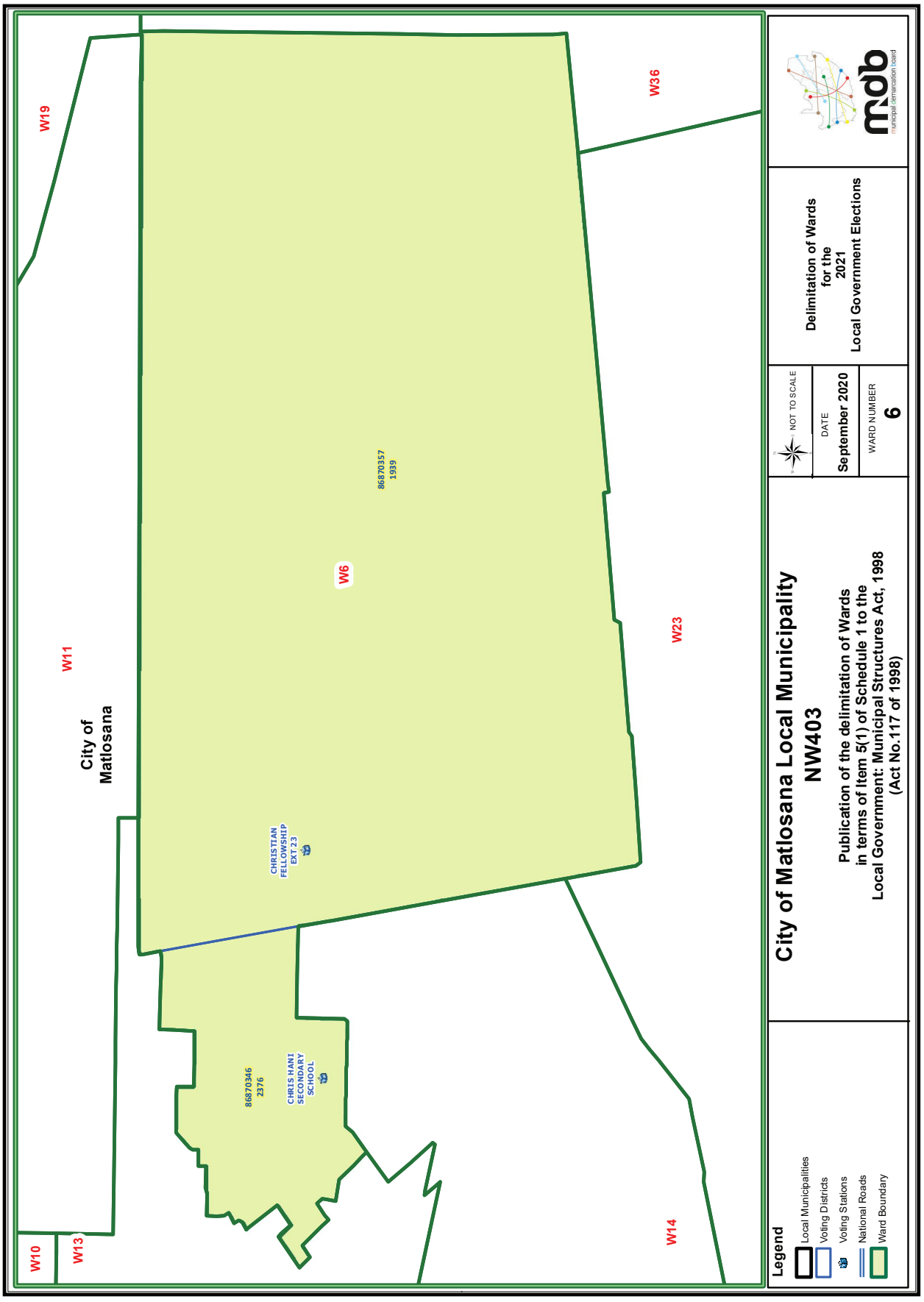
W19
W36
W11
City of Matlosana
86870357 1939
W6
W23
CHRISTIAN FELLOWSHIP EXT 23
86870346 2376
CHRIS HANI SECONDARY SCHOOL
W10
W13
W14
Legend
Local Municipalities
Voting Districts
Voting Stations
National Roads
Ward Boundary
City of Matlosana Local Municipality
NW403
Publication of the delimitation of Wards in terms of Item 5(1) of Schedule 1 to the Local Government: Municipal Structures Act, 1998 (Act No.117 of 1998)
NOT TO SCALE
DATE
September 2020
WARD NUMBER
6
Delimitation of Wards for the 2021 Local Government Elections
municipal demarcation board

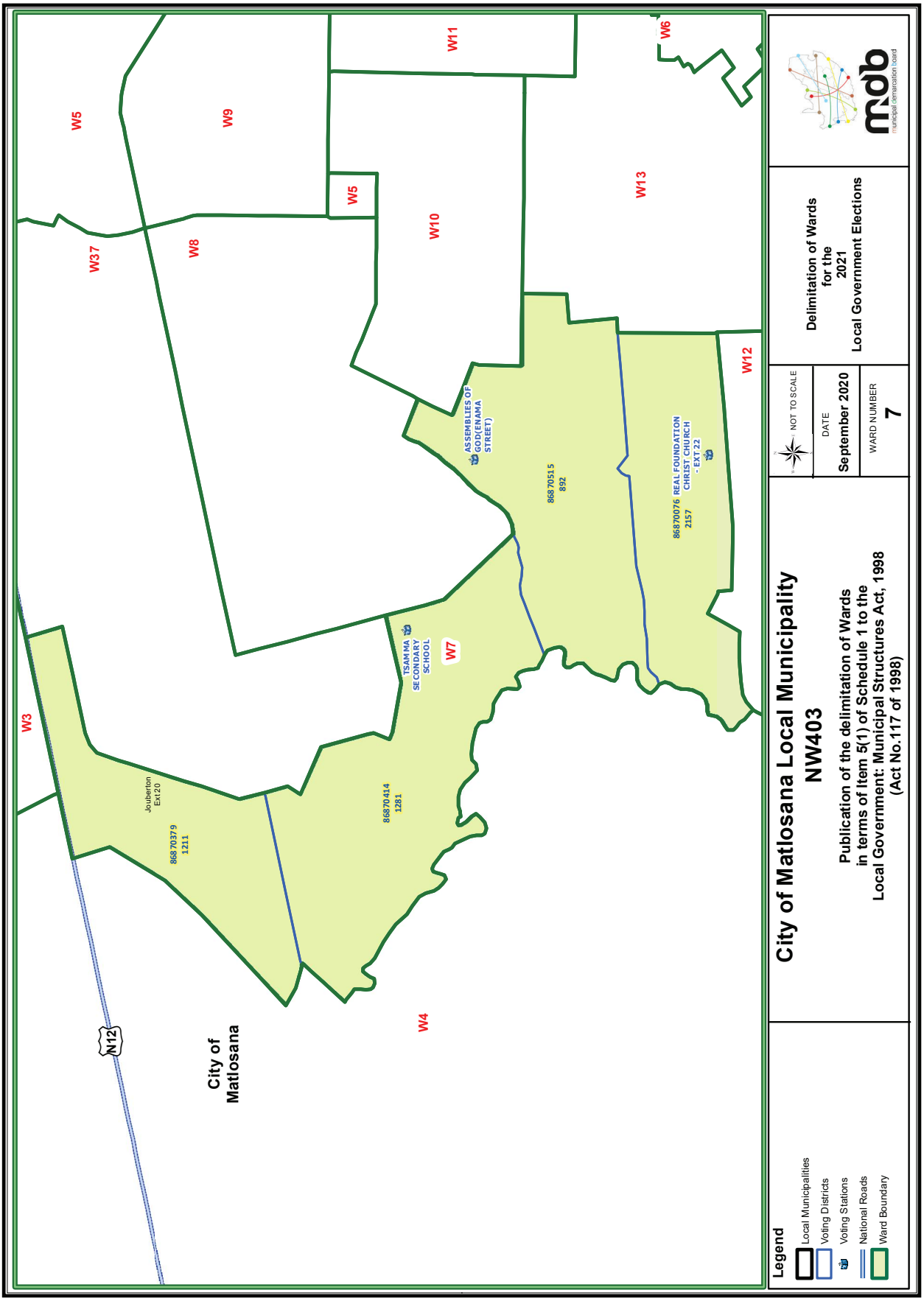
W5
W9
W11
W6
W37
W8
W5
W10
W13
W12
W3
W7
W4
N12
City of Matlosana
Jouberton Ext 20
86870379 1211
86870414 1281
TSAMMA SECONDARY SCHOOL
ASSEMBLIES OF GOD(ENAMA STREET)
86870515 892
86870076 REAL FOUNDATION CHRIST CHURCH - EXT 22 2157
Legend
Local Municipalities
Voting Districts
Voting Stations
National Roads
Ward Boundary
City of Matlosana Local Municipality
NW403
Publication of the delimitation of Wards in terms of Item 5(1) of Schedule 1 to the Local Government: Municipal Structures Act, 1998 (Act No.117 of 1998)
NOT TO SCALE
DATE
September 2020
WARD NUMBER
7
Delimitation of Wards for the 2021 Local Government Elections
mdb
municipal demarcation board

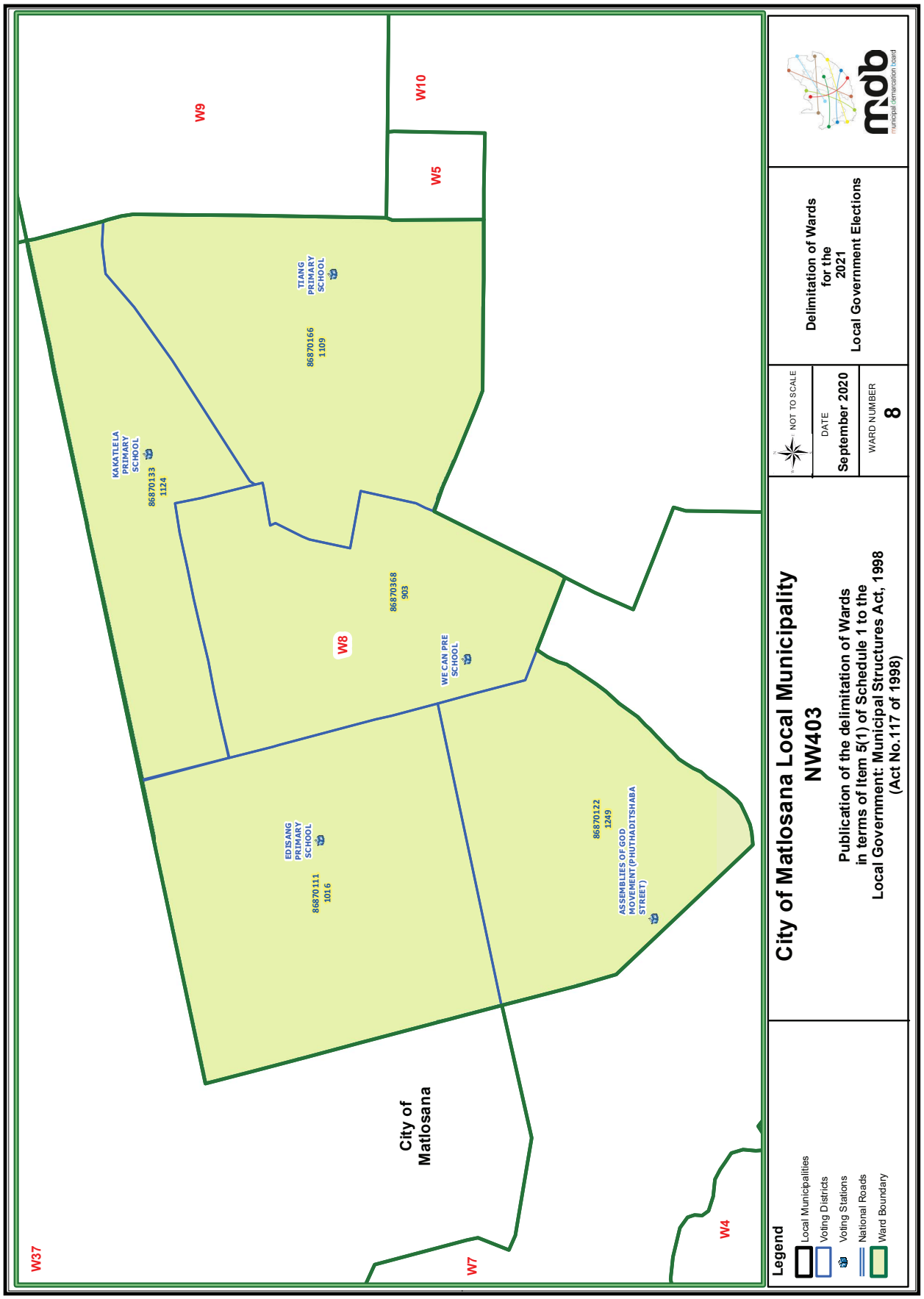
W9
W10
W5
W8
W37
W7
W4
City of Matlosana
TIANG PRIMARY SCHOOL
86870166 1109
KAKATLELA PRIMARY SCHOOL
86870133 1124
86870368 903
WE CAN PRE SCHOOL
EDISANG PRIMARY SCHOOL
86870111 1016
86870122 1249
ASSEMBLIES OF GOD MOVEMENT (PHUTHADITSHABA STREET)
Legend
Local Municipalities
Voting Districts
Voting Stations
National Roads
Ward Boundary
City of Matlosana Local Municipality
NW403
Publication of the delimitation of Wards in terms of Item 5(1) of Schedule 1 to the Local Government: Municipal Structures Act, 1998 (Act No.117 of 1998)
NOT TO SCALE
DATE
September 2020
WARD NUMBER
8
Delimitation of Wards for the 2021 Local Government Elections
municipal demarcation board

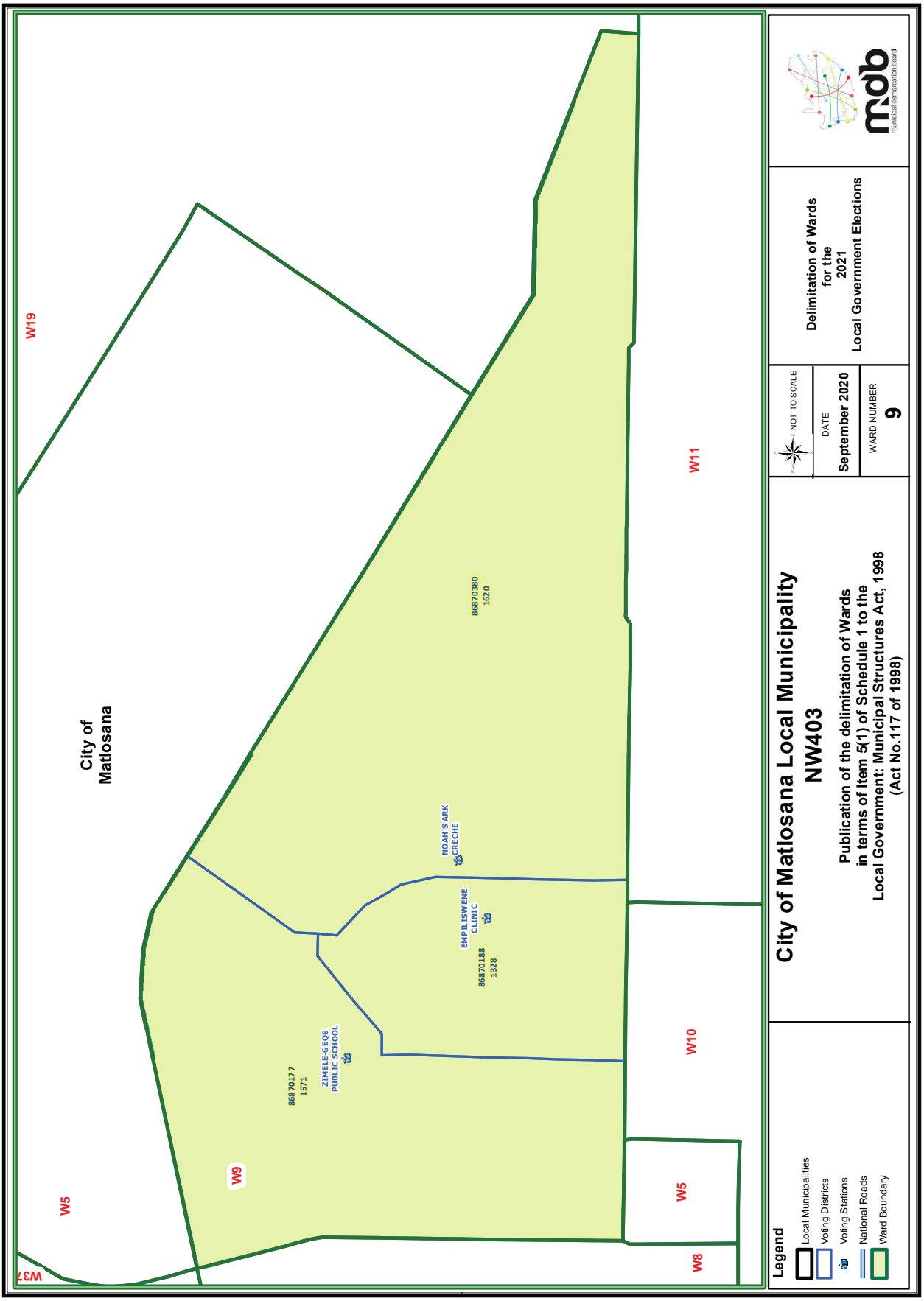
City of Matlosana
W19
W5
W37
W9
W8
W5
W10
W11
86870380 1620
NOAH'S ARK CRECHE
EMPLISWENE CLINIC
86870188 1328
ZIMELE-GEQE PUBLIC SCHOOL
86870177 1571
Legend
Local Municipalities
Voting Districts
Voting Stations
National Roads
Ward Boundary
City of Matlosana Local Municipality
NW403
Publication of the delimitation of Wards in terms of Item 5(1) of Schedule 1 to the Local Government: Municipal Structures Act, 1998 (Act No.117 of 1998)
NOT TO SCALE
DATE
September 2020
WARD NUMBER
9
Delimitation of Wards for the 2021 Local Government Elections
municipal demarcation board

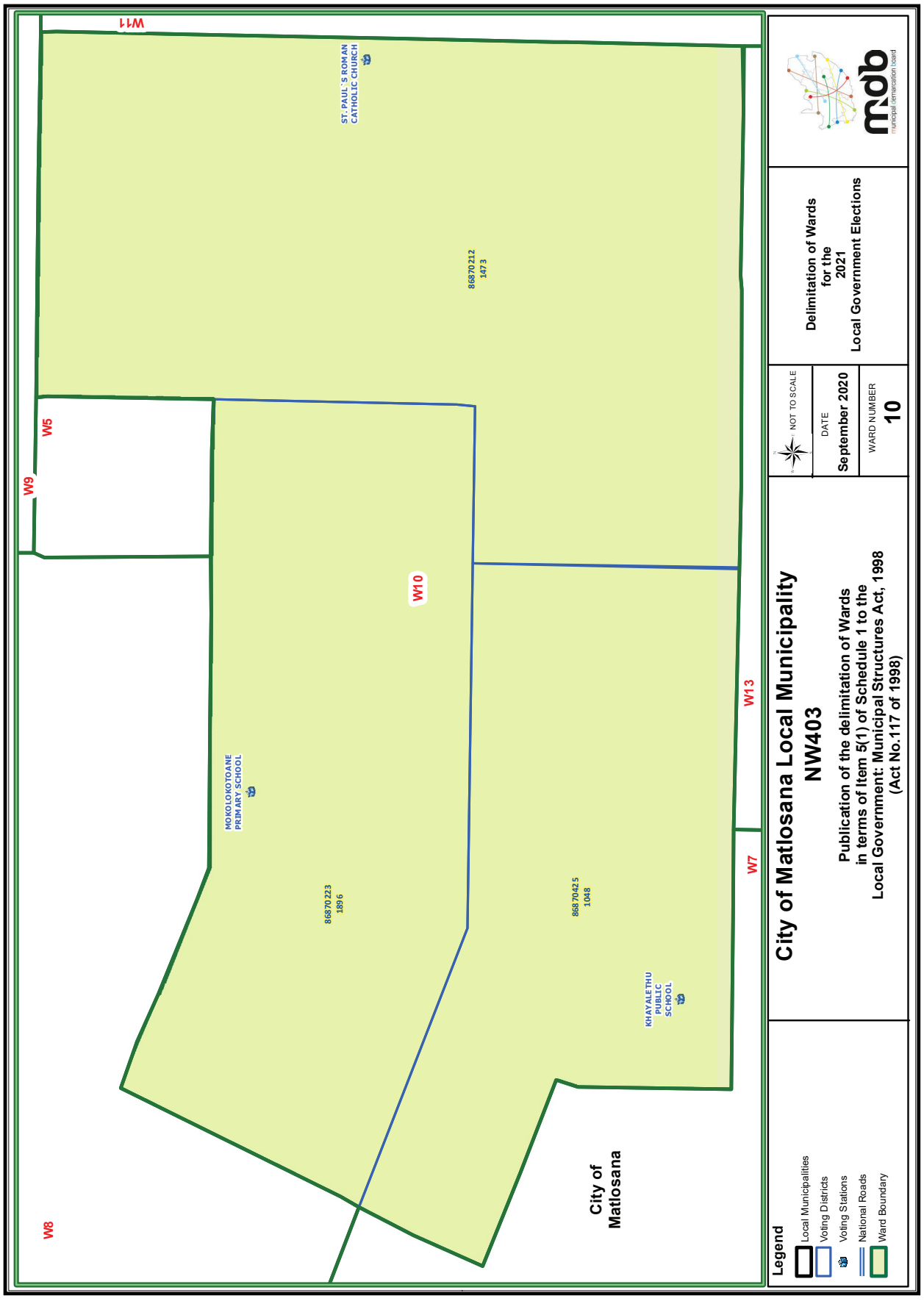
W11
W5
W9
W10
W13
W7
W8
ST. PAUL 'S ROMAN CATHOLIC CHURCH
MOKOLOKOTOANE PRIMARY SCHOOL
KHAYALETHU PUBLIC SCHOOL
86870212 1473
86870223 1896
86870425 1048
City of Matlosana
Legend
Local Municipalities
Voting Districts
Voting Stations
National Roads
Ward Boundary
City of Matlosana Local Municipality
NW403
Publication of the delimitation of Wards in terms of Item 5(1) of Schedule 1 to the Local Government: Municipal Structures Act, 1998 (Act No.117 of 1998)
NOT TO SCALE
DATE
September 2020
WARD NUMBER
10
Delimitation of Wards for the 2021 Local Government Elections
mdb
municipal demarcation board

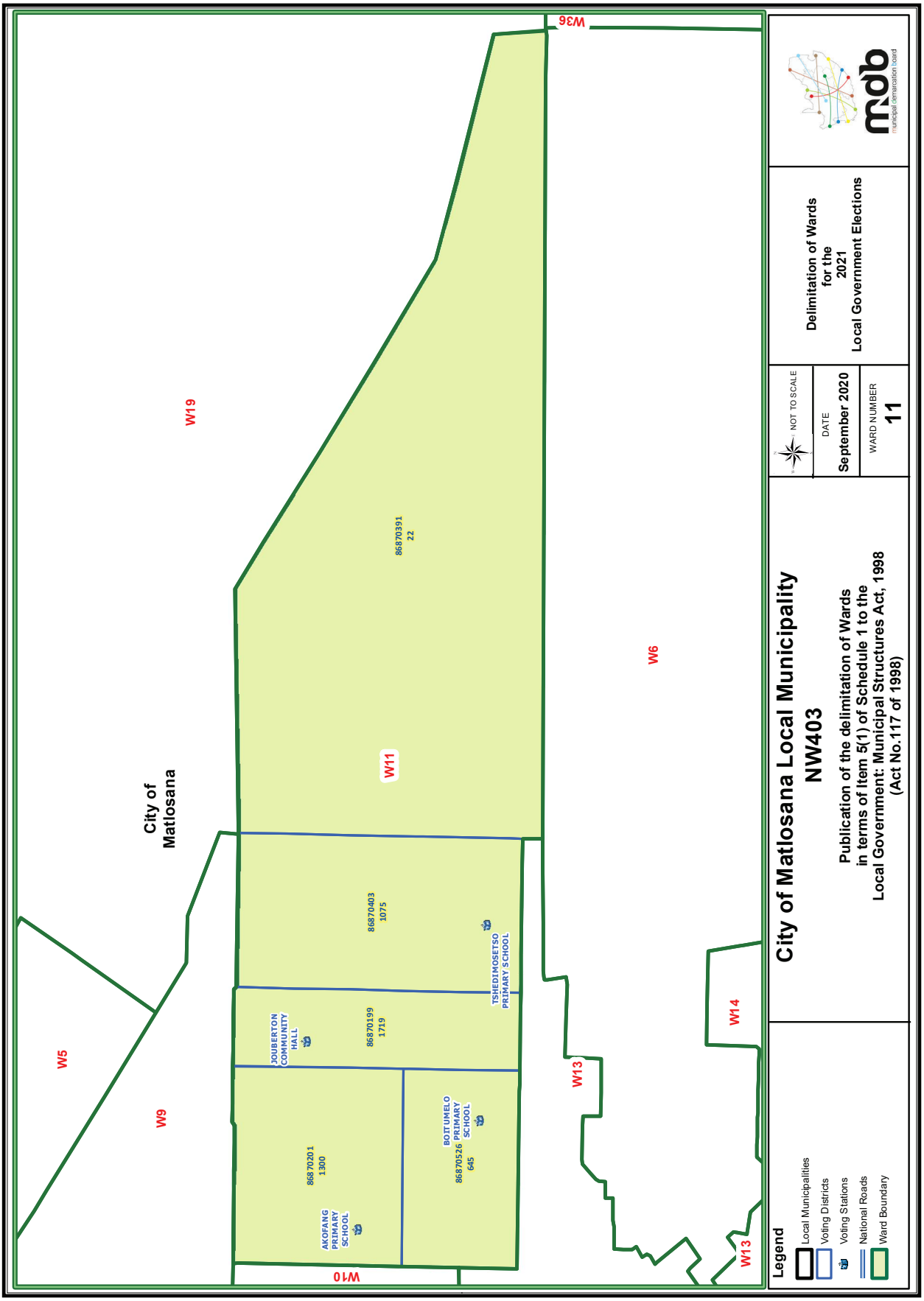
City of Matlosana
W36
W19
W11
W6
W5
W9
W14
W13
W10
86870391 22
86870403 1075
86870199 1719
86870201 1300
86870526 645
JOUBERTON COMMUNITY HALL
TSHEDIMOSETSO PRIMARY SCHOOL
BOITUMELO PRIMARY SCHOOL
AKOFANG PRIMARY SCHOOL
Legend
Local Municipalities
Voting Districts
Voting Stations
National Roads
Ward Boundary
City of Matlosana Local Municipality
NW403
Publication of the delimitation of Wards in terms of Item 5(1) of Schedule 1 to the Local Government: Municipal Structures Act, 1998 (Act No.117 of 1998)
NOT TO SCALE
DATE
September 2020
WARD NUMBER
11
Delimitation of Wards for the 2021 Local Government Elections
municipal demarcation board

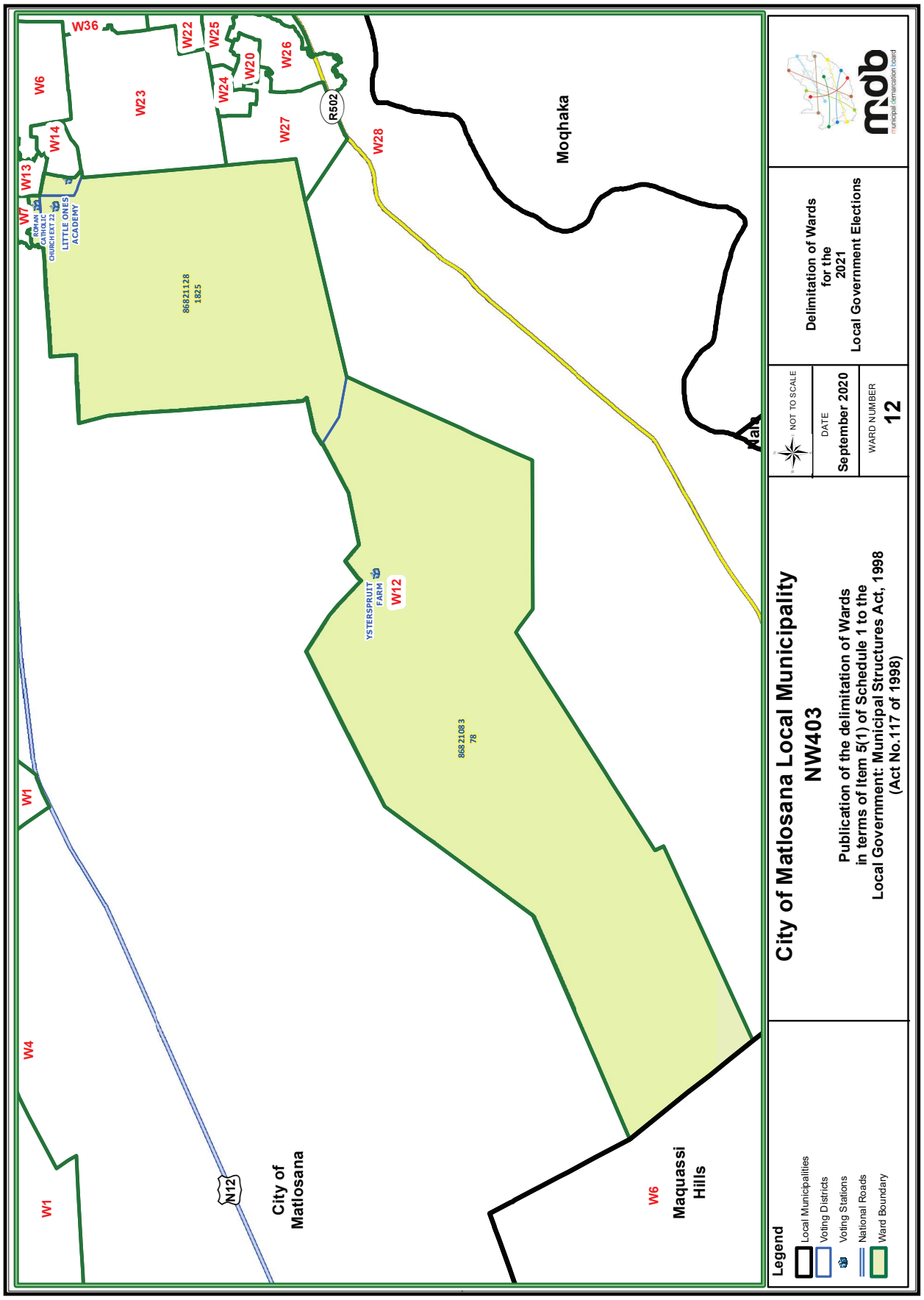
City of Matlosana Local Municipality
NW403
Publication of the delimitation of Wards in terms of Item 5(1) of Schedule 1 to the Local Government: Municipal Structures Act, 1998 (Act No.117 of 1998)
NOT TO SCALE
DATE
September 2020
WARD NUMBER
12
Delimitation of Wards for the 2021 Local Government Elections
mdb
municipal demarcation board
Legend
Local Municipalities
Voting Districts
Voting Stations
National Roads
Ward Boundary
City of Matlosana
Maquassi Hills
Moqhaka
W1
W4
W6
W7
W12
W13
W14
W20
W22
W23
W24
W25
W26
W27
W28
W36
N12
R502
YSTERSPRUIT FARM
LITTLE ONES ACADEMY
86821128 1825
868 21083 78

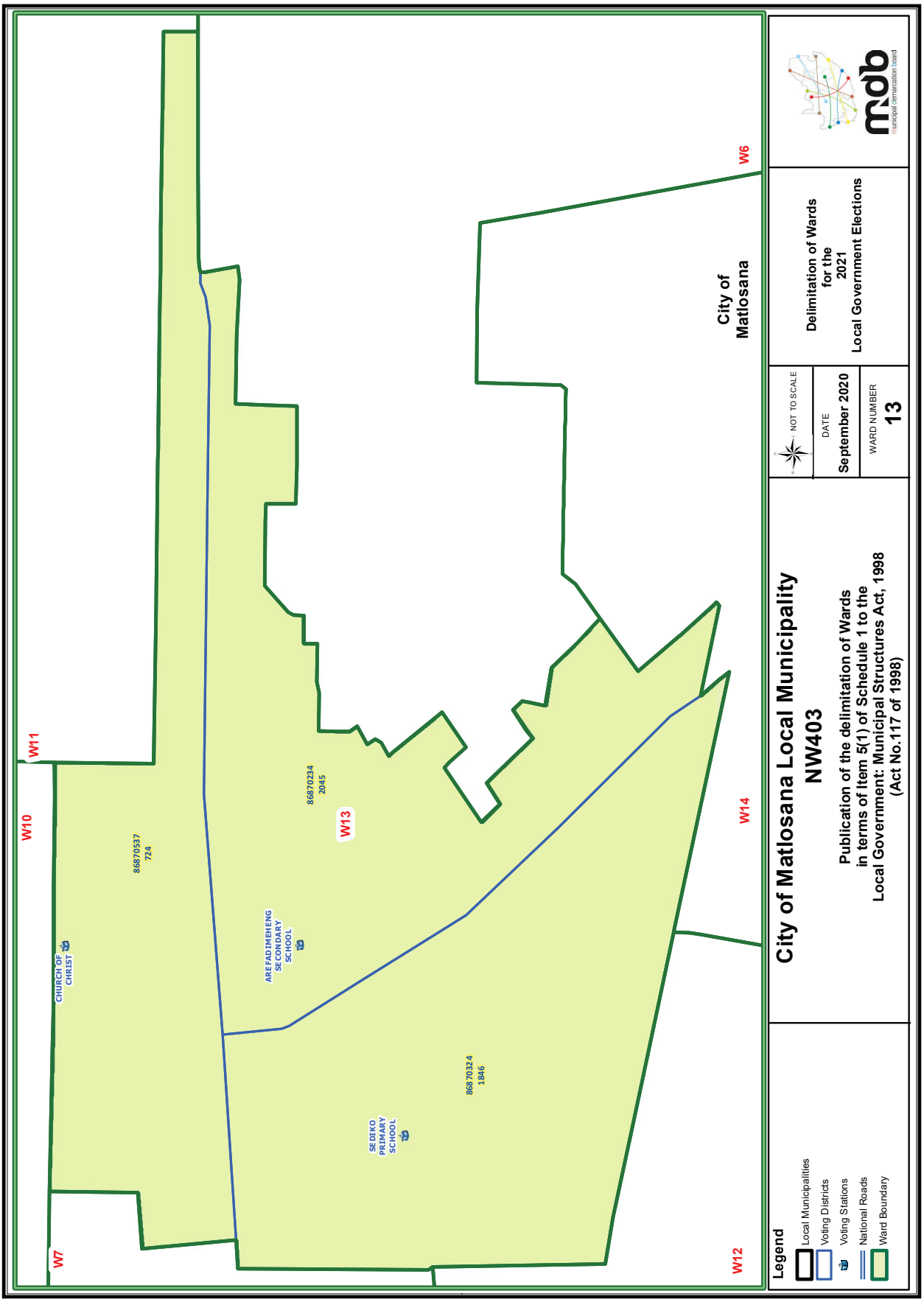
City of Matlosana
W6
W7
W10
W11
W12
W13
W14
CHURCH OF CHRIST
AREFADIMEHENG SECONDARY SCHOOL
SEDIKO PRIMARY SCHOOL
86870537 724
86870234 2045
86870324 1846
Legend
Local Municipalities
Voting Districts
Voting Stations
National Roads
Ward Boundary
City of Matlosana Local Municipality
NW403
Publication of the delimitation of Wards in terms of Item 5(1) of Schedule 1 to the Local Government: Municipal Structures Act, 1998 (Act No.117 of 1998)
NOT TO SCALE
DATE
September 2020
WARD NUMBER
13
Delimitation of Wards for the 2021 Local Government Elections
municipal demarcation board

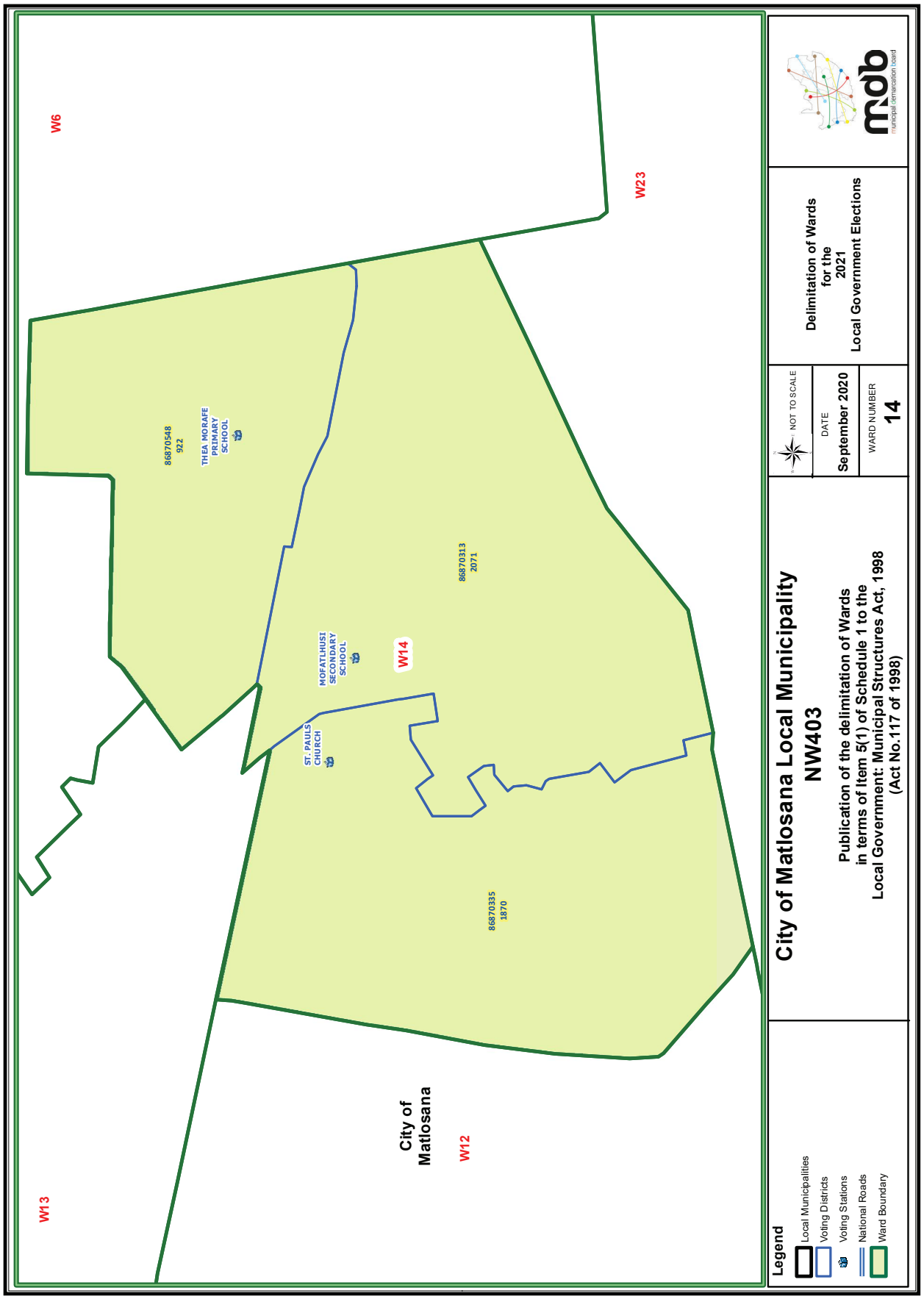
W6
W23
W13
W12
W14
City of Matlosana
86870548
922
THEA MORAFE
PRIMARY
SCHOOL
MOFATLHUSI
SECONDARY
SCHOOL
ST. PAULS
CHURCH
86870313
2071
86870335
1870
Legend
Local Municipalities
Voting Districts
Voting Stations
National Roads
Ward Boundary
City of Matlosana Local Municipality
NW403
Publication of the delimitation of Wards
in terms of Item 5(1) of Schedule 1 to the
Local Government: Municipal Structures Act, 1998
(Act No.117 of 1998)
NOT TO SCALE
DATE
September 2020
WARD NUMBER
14
Delimitation of Wards
for the
2021
Local Government Elections
municipal demarcation board

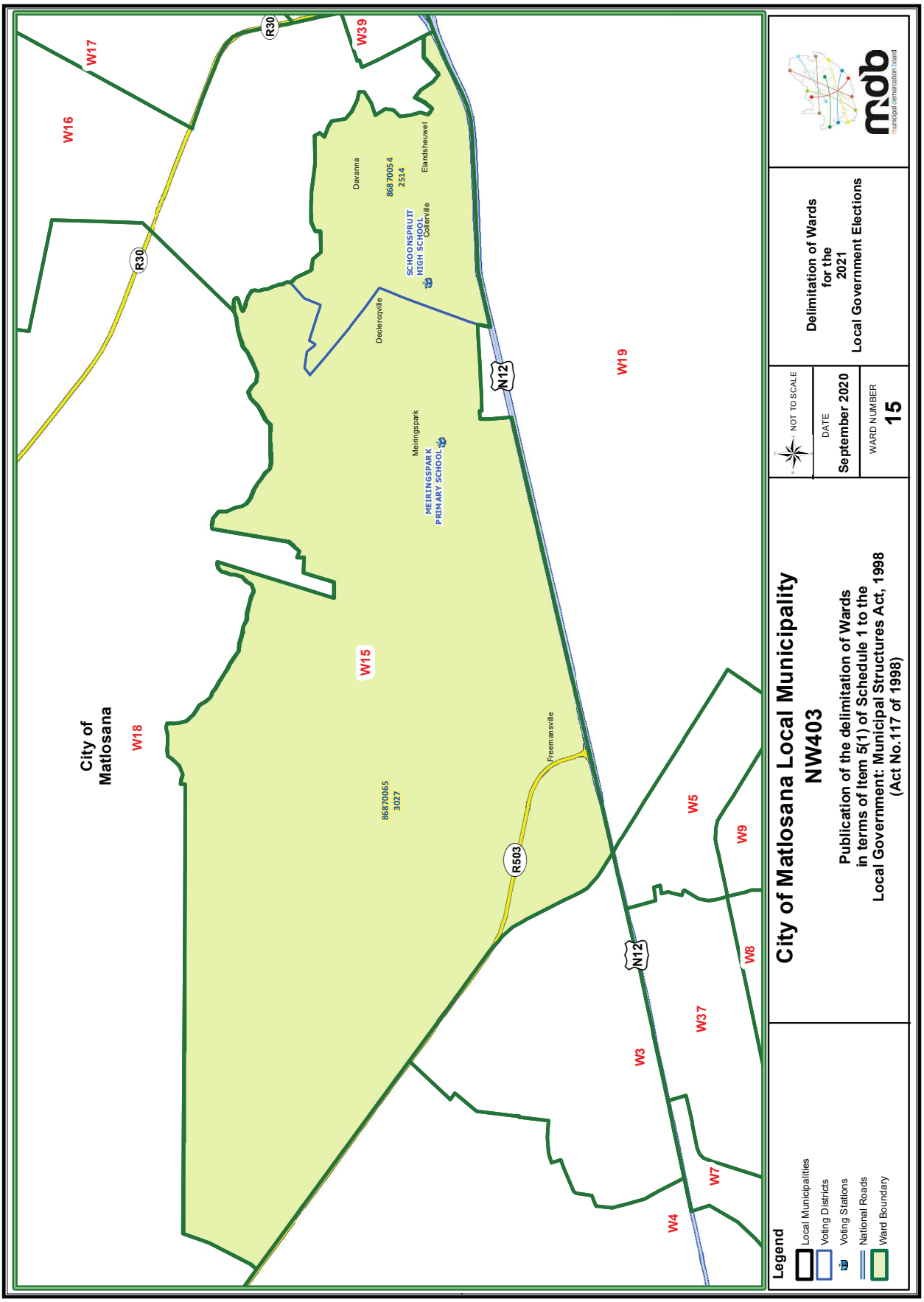
City of Matlosana
W17
W16
W39
W18
W15
W19
W5
W9
W8
W37
W3
W4
W7
R30
R503
N12
Davanna
Elandsheuwel
Declercqville
Collierville
Meiringspark
Freemansville
SCHOONSPRUIT HIGH SCHOOL
MEIRINGSPARK PRIMARY SCHOOL
86870054 2514
86870065 3027
Legend
Local Municipalities
Voting Districts
Voting Stations
National Roads
Ward Boundary
City of Matlosana Local Municipality
NW403
Publication of the delimitation of Wards in terms of Item 5(1) of Schedule 1 to the Local Government: Municipal Structures Act, 1998 (Act No.117 of 1998)
NOT TO SCALE
DATE
September 2020
WARD NUMBER
15
Delimitation of Wards for the 2021 Local Government Elections
municipal demarcation board

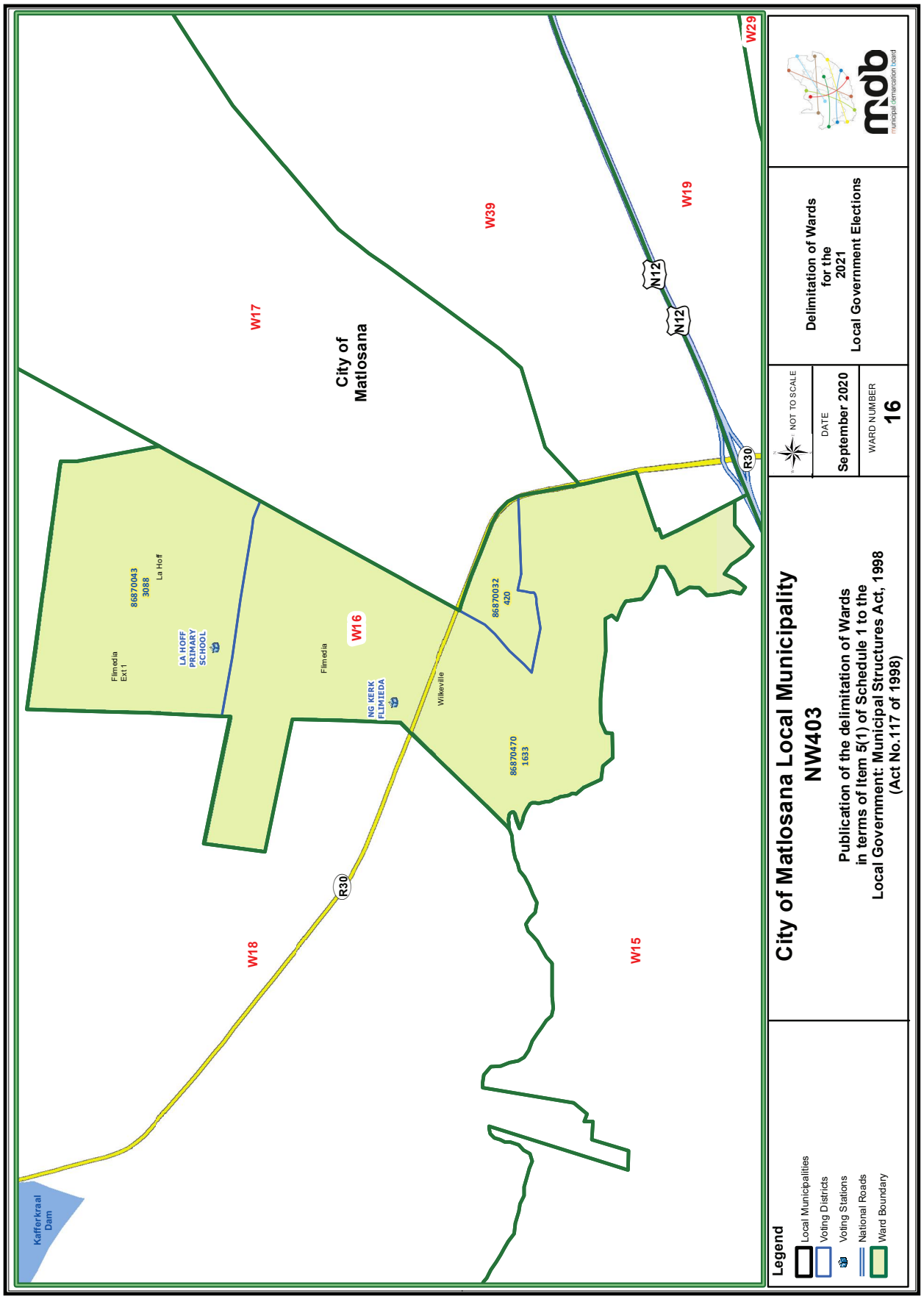
City of Matlosana
W17
W39
W19
W29
W16
W18
W15
N12
N12
R30
R30
Flimieda Ext1
86870043 3088
La Hoff
LA HOFF PRIMARY SCHOOL
Flimieda
NG KERK FLIMIEDA
Wilkeville
86870032 420
86870470 1633
Kafferkraal Dam
Legend
Local Municipalities
Voting Districts
Voting Stations
National Roads
Ward Boundary
City of Matlosana Local Municipality
NW403
Publication of the delimitation of Wards in terms of Item 5(1) of Schedule 1 to the Local Government: Municipal Structures Act, 1998 (Act No.117 of 1998)
NOT TO SCALE
DATE
September 2020
WARD NUMBER
16
Delimitation of Wards for the 2021 Local Government Elections
municipal demarcation board

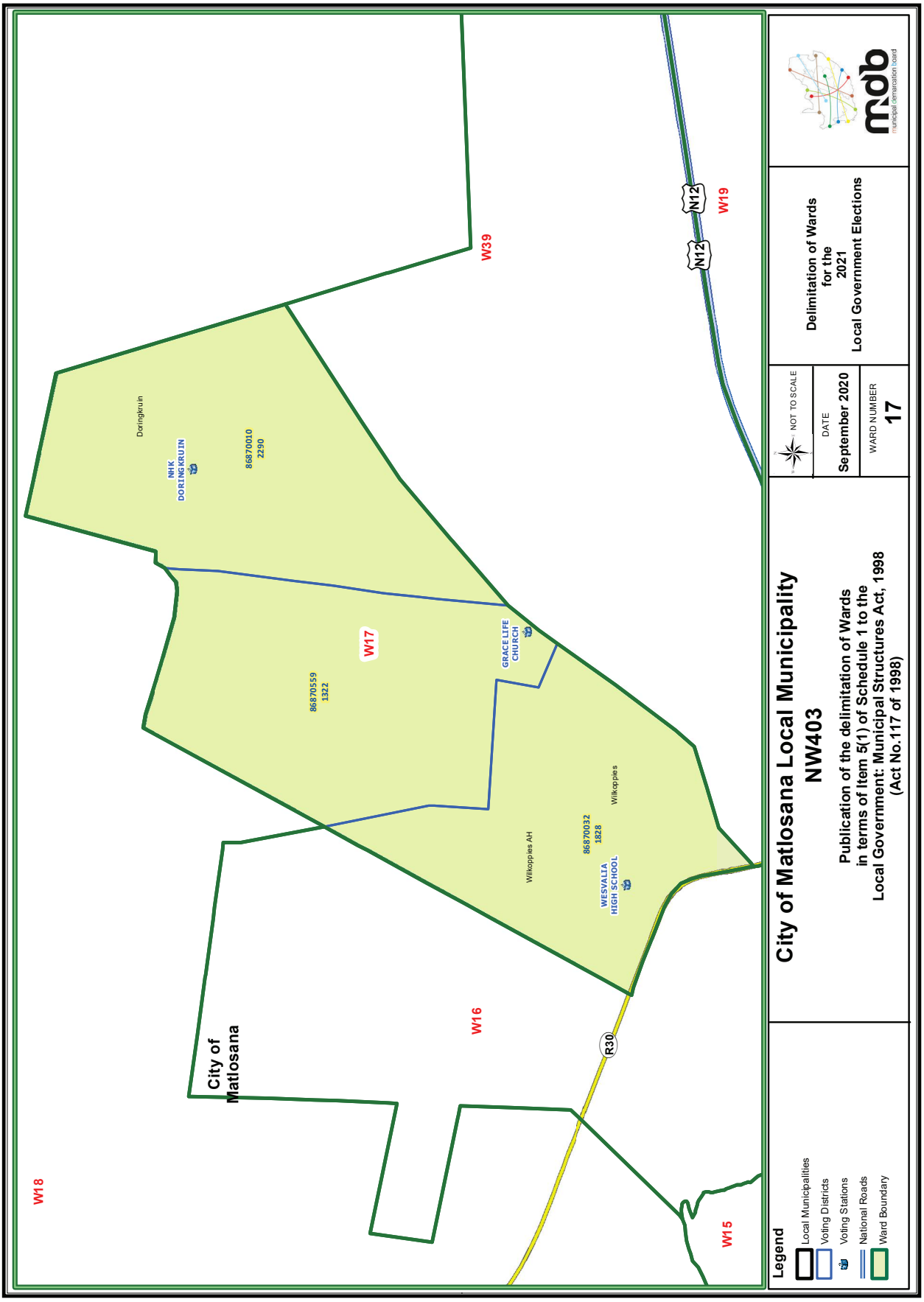
City of Matlosana Local Municipality
NW403
Publication of the delimitation of Wards in terms of Item 5(1) of Schedule 1 to the Local Government: Municipal Structures Act, 1998 (Act No.117 of 1998)
NOT TO SCALE
DATE
September 2020
WARD NUMBER
17
Delimitation of Wards for the 2021 Local Government Elections
mdb
municipal demarcation board
Legend
Local Municipalities
Voting Districts
Voting Stations
National Roads
Ward Boundary
City of Matlosana
W15
W16
W17
W18
W19
W39
N12
R30
Doringkruin
NHK DORINGKRUIN
86870010 2290
GRACE LIFE CHURCH
86870559 1322
Wilkoppies AH
WESVALIA HIGH SCHOOL
86870032 1828
Wilkoppies

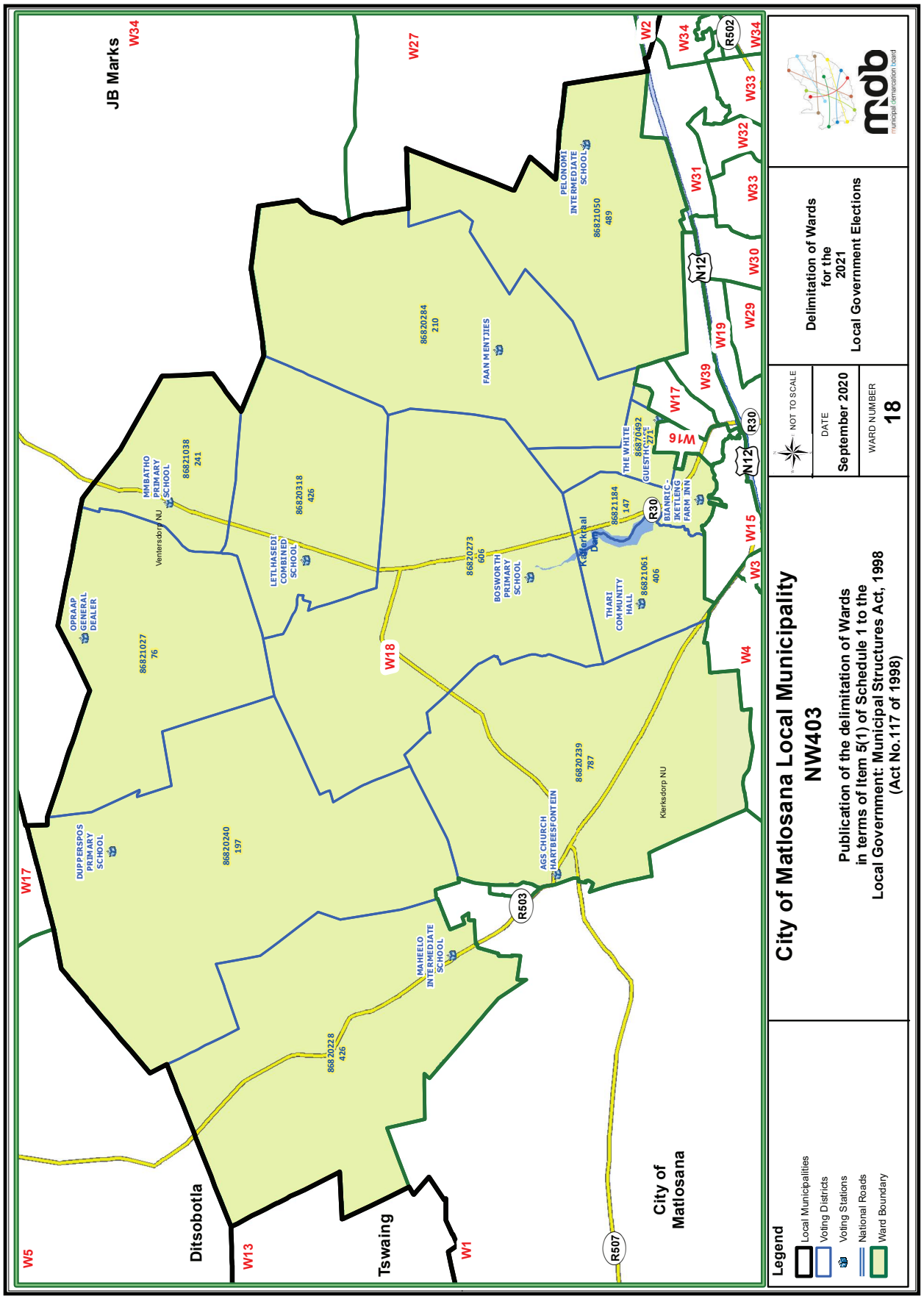
City of Matlosana Local Municipality
NW403
Publication of the delimitation of Wards in terms of Item 5(1) of Schedule 1 to the Local Government: Municipal Structures Act, 1998 (Act No.117 of 1998)
NOT TO SCALE
DATE
September 2020
WARD NUMBER
18
Delimitation of Wards for the 2021 Local Government Elections
mdb municipal demarcation board
Legend
Local Municipalities
Voting Districts
Voting Stations
National Roads
Ward Boundary
JB Marks
Ditsobotla
Tswaing
City of Matlosana
W1
W2
W3
W4
W5
W13
W15
W16
W17
W18
W19
W27
W29
W30
W31
W32
W33
W34
W39
R30
R502
R503
R507
N12
OPRAAP GENERAL DEALER
DUPPERSPOS PRIMARY SCHOOL
MMBATHO PRIMARY SCHOOL
LETLHASEDI COMBINED SCHOOL
BOSWORTH PRIMARY SCHOOL
THARI COMMUNITY HALL
AGS CHURCH HARTBEESFONTEIN
MAHEELO INTERMEDIATE SCHOOL
PELONOMI INTERMEDIATE SCHOOL
FAAN MENTJIES
THE WHITE GUESTHOUSE
BIANRIC IKETLENG FARM INN
Kaalkraal Dam
Ventersdorp NU
Klerksdorp NU
86821027 76
86820240 197
86820218 426
86820239 787
86820318 426
86821038 241
86820273 606
86821184 147
86821061 406
86820284 210
86821050 489
86870492 271

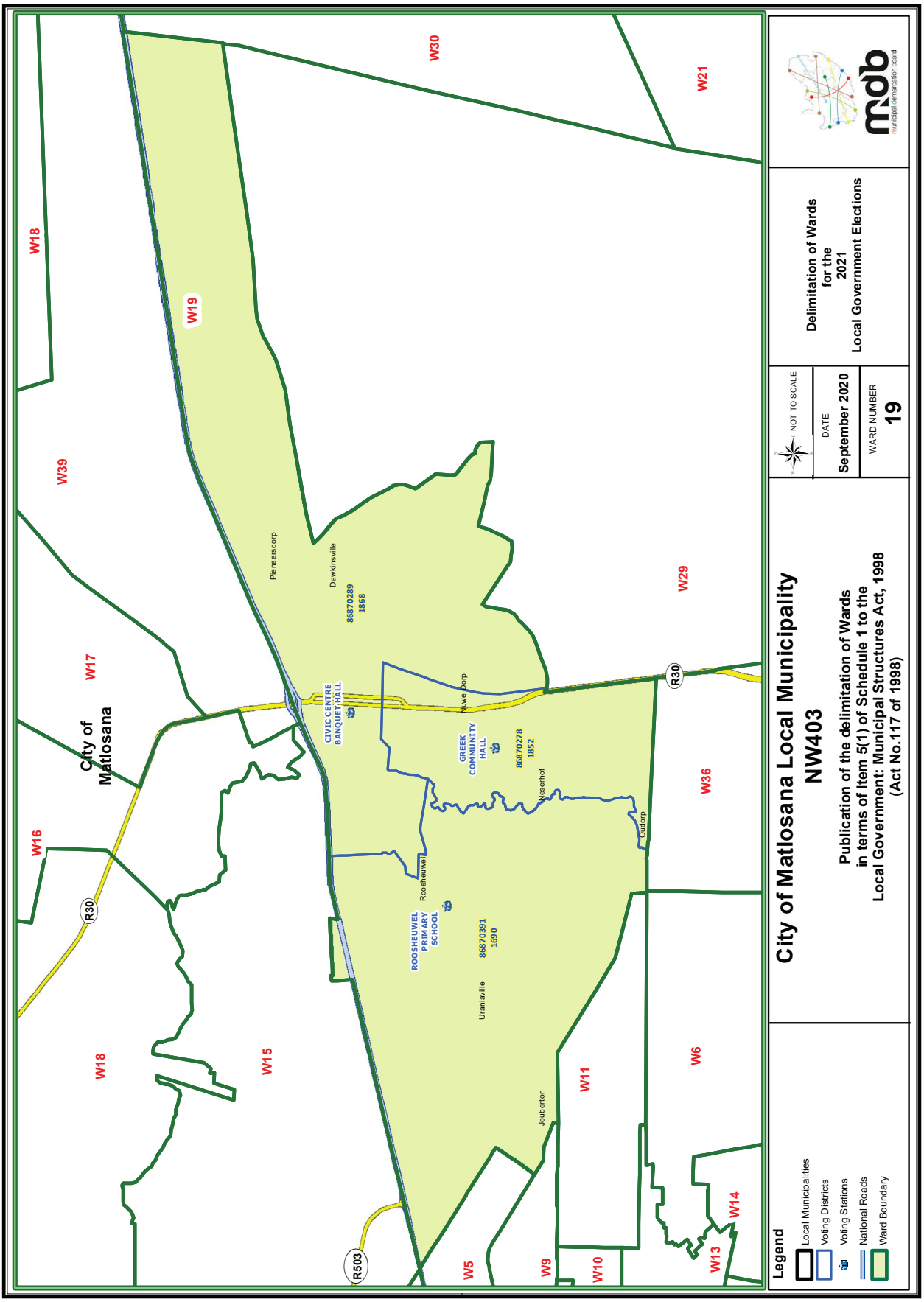
City of Matlosana
W18
W19
W30
W21
W39
W17
W16
W29
W36
W15
W6
W11
W5
W9
W10
W13
W14
R30
R503
Plenaarsdorp
Dawkinsville
86870289
1868
CIVIC CENTRE
BANQUET HALL
Nuwe Dorp
GREEK
COMMUNITY
HALL
86870278
1852
Neserhof
Oudorp
Roosheuwel
ROOSHEUWEL
PRIMARY
SCHOOL
86870391
1690
Uraniaville
Jouberton
Legend
Local Municipalities
Voting Districts
Voting Stations
National Roads
Ward Boundary
City of Matlosana Local Municipality
NW403
Publication of the delimitation of Wards
in terms of Item 5(1) of Schedule 1 to the
Local Government: Municipal Structures Act, 1998
(Act No.117 of 1998)
NOT TO SCALE
DATE
September 2020
WARD NUMBER
19
Delimitation of Wards
for the
2021
Local Government Elections
mdb
municipal demarcation board

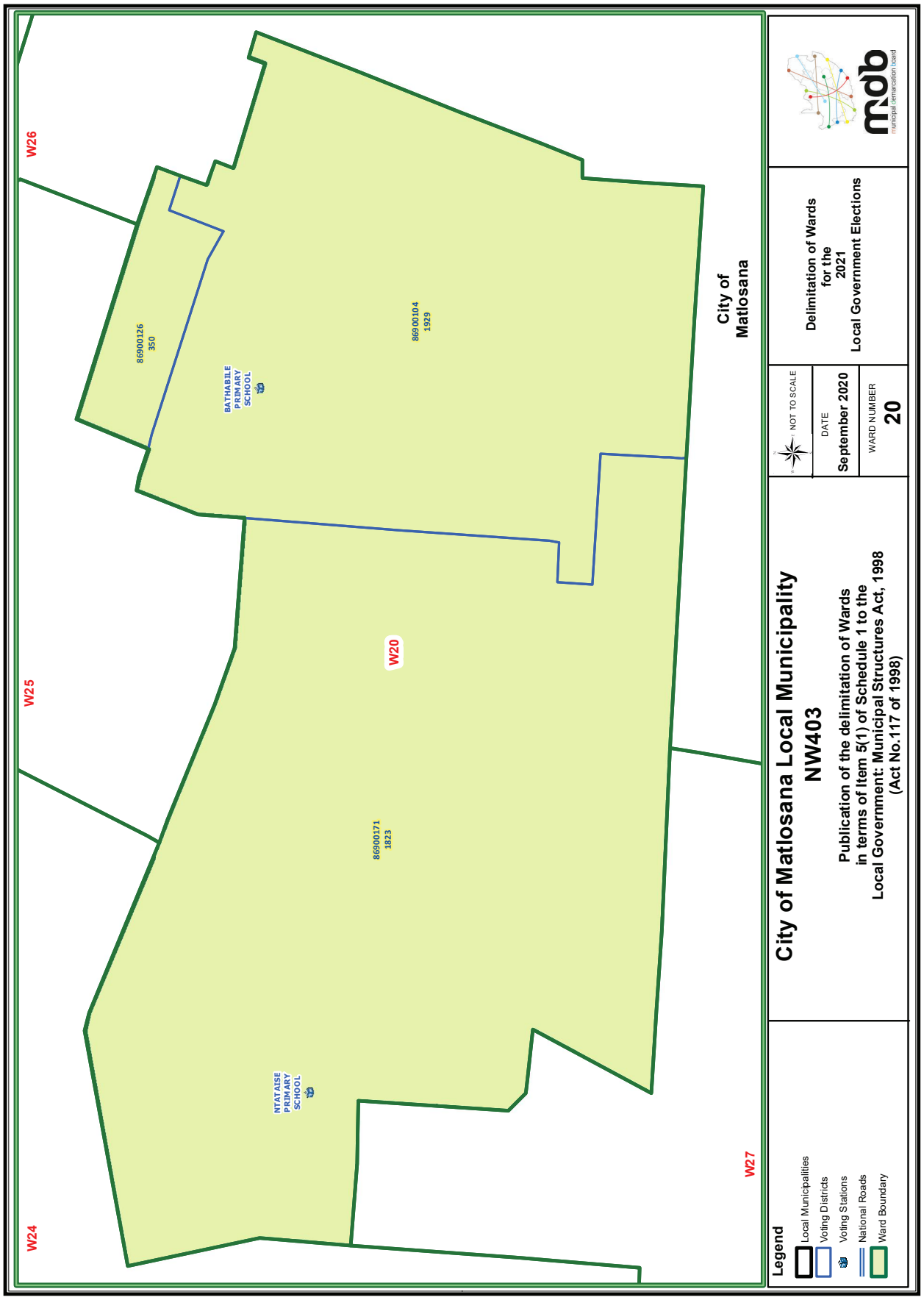
W26
W25
W24
W27
W20
City of Matlosana
86900126 350
86900104 1929
86900171 1823
BATHABILE PRIMARY SCHOOL
NTATAISE PRIMARY SCHOOL
Legend
Local Municipalities
Voting Districts
Voting Stations
National Roads
Ward Boundary
City of Matlosana Local Municipality
NW403
Publication of the delimitation of Wards in terms of Item 5(1) of Schedule 1 to the Local Government: Municipal Structures Act, 1998 (Act No.117 of 1998)
NOT TO SCALE
DATE
September 2020
WARD NUMBER
20
Delimitation of Wards for the 2021 Local Government Elections
municipal demarcation board

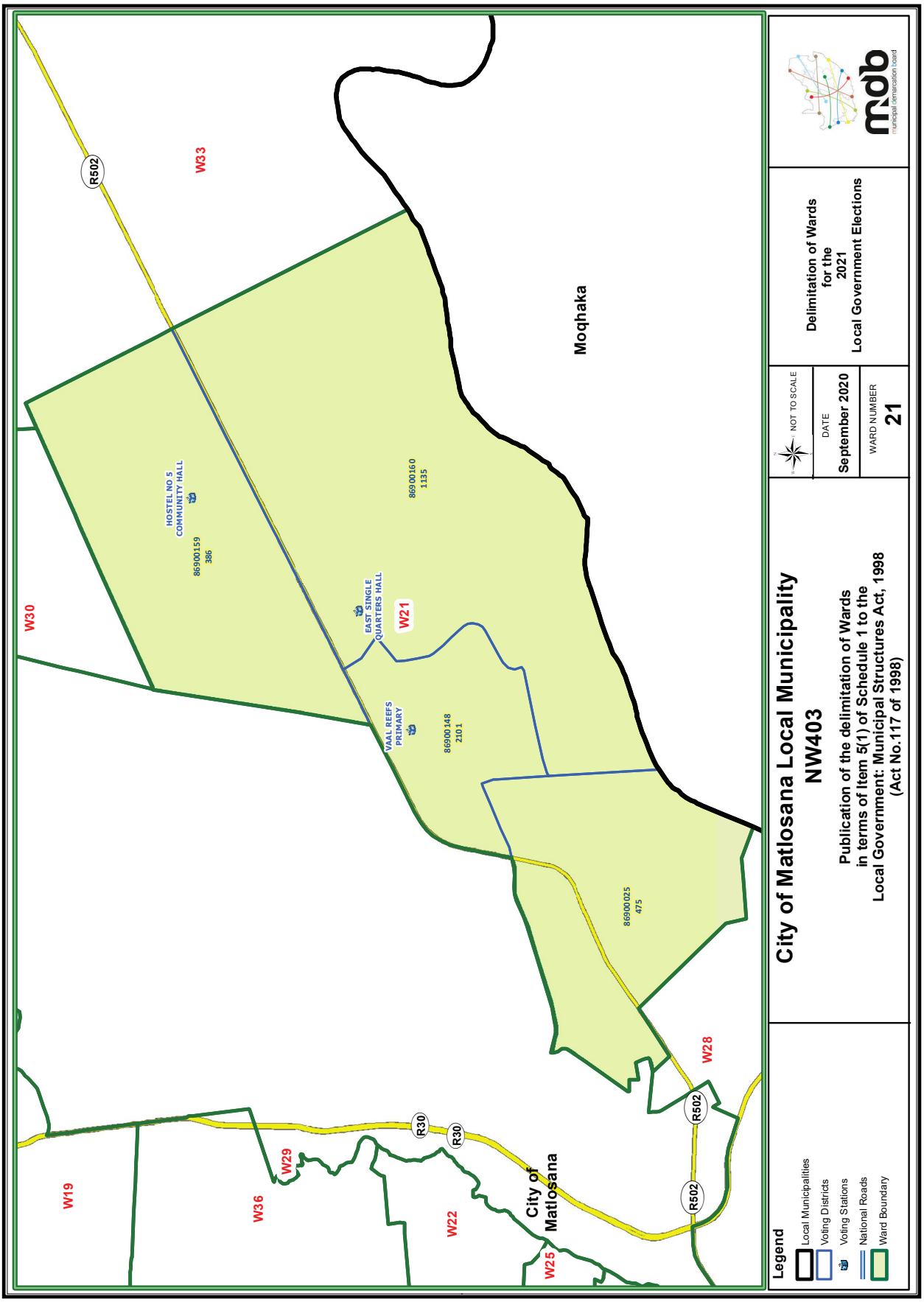
Moqhaka
City of Matlosana
W19
W29
W36
W22
W25
W28
W30
W33
W21
R502
R30
HOSTEL NO 5 COMMUNITY HALL
86900159 386
EAST SINGLE QUARTERS HALL
VAAL REEFS PRIMARY
86900148 2101
86900160 1135
86900025 475
Legend
Local Municipalities
Voting Districts
Voting Stations
National Roads
Ward Boundary
City of Matlosana Local Municipality
NW403
Publication of the delimitation of Wards in terms of Item 5(1) of Schedule 1 to the Local Government: Municipal Structures Act, 1998 (Act No.117 of 1998)
NOT TO SCALE
DATE
September 2020
WARD NUMBER
21
Delimitation of Wards for the 2021 Local Government Elections
municipal demarcation board

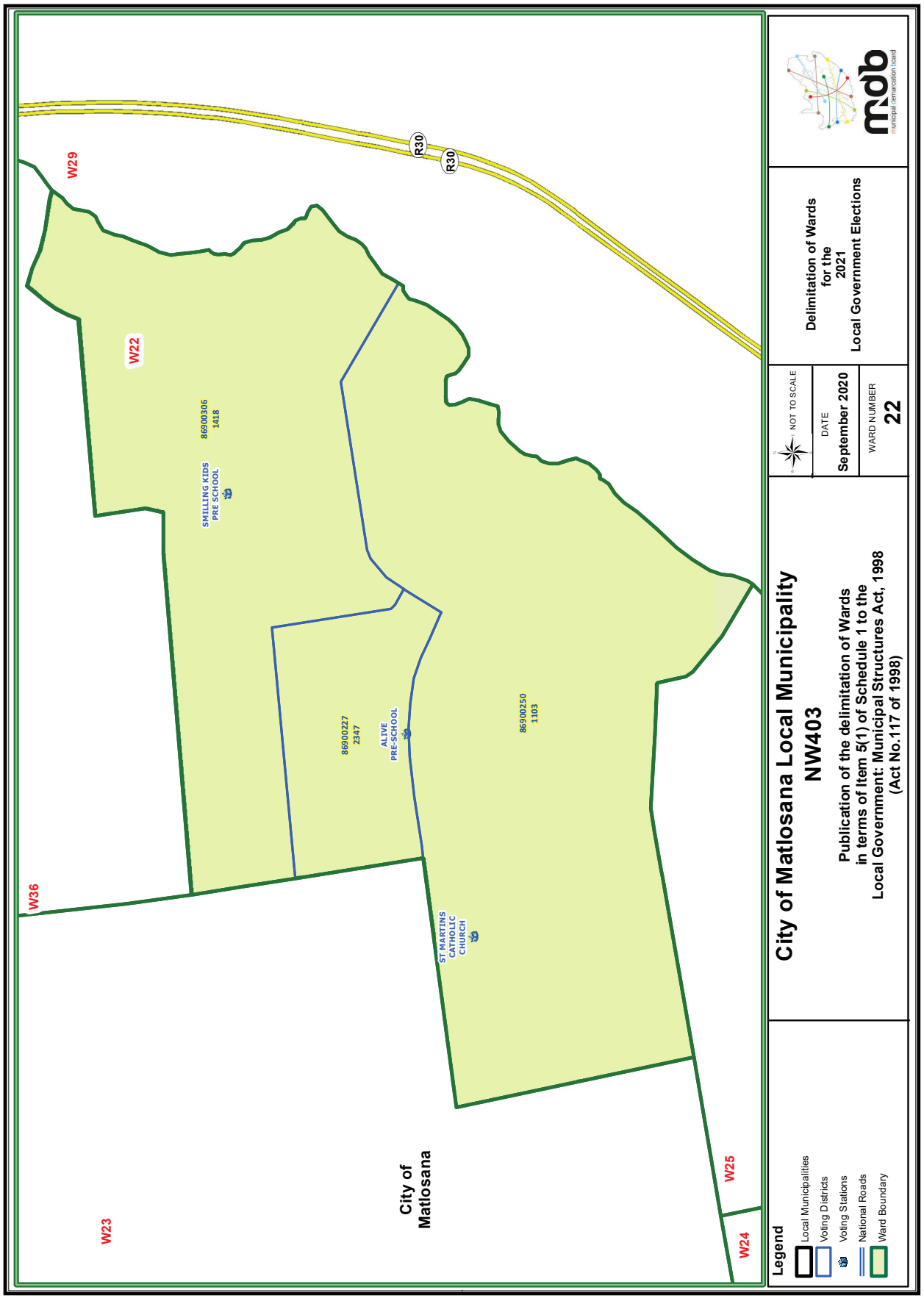
W29
W22
W36
W23
W24
W25
R30
R30
86900306
1418
SMILLING KIDS
PRE SCHOOL
86900227
2347
ALIVE
PRE-SCHOOL
86900250
1103
ST MARTINS
CATHOLIC
CHURCH
City of
Matlosana
Legend
Local Municipalities
Voting Districts
Voting Stations
National Roads
Ward Boundary
City of Matlosana Local Municipality
NW403
Publication of the delimitation of Wards
in terms of Item 5(1) of Schedule 1 to the
Local Government: Municipal Structures Act, 1998
(Act No.117 of 1998)
NOT TO SCALE
DATE
September 2020
WARD NUMBER
22
Delimitation of Wards
for the
2021
Local Government Elections
municipal demarcation board

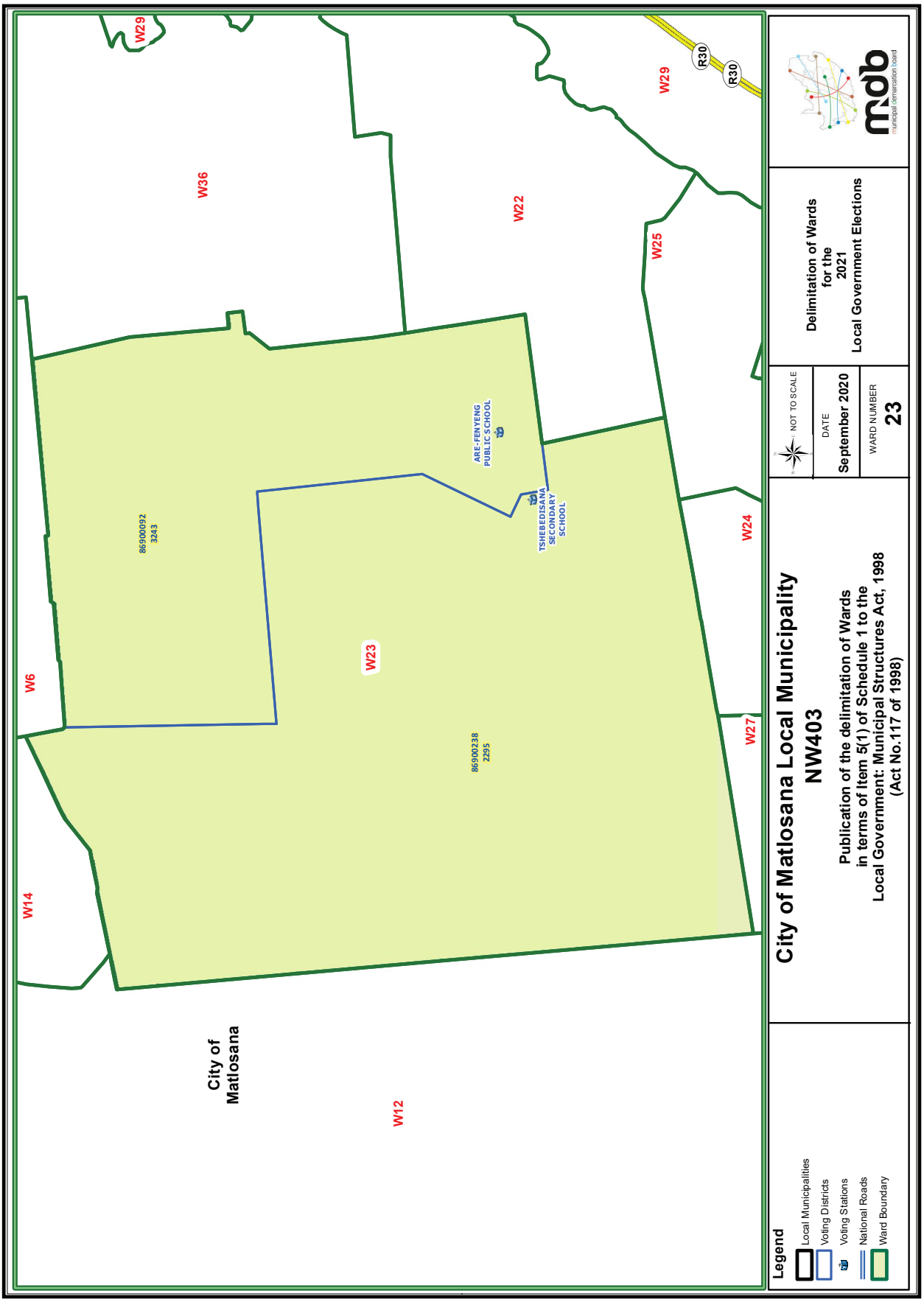
W29
W36
W22
W29
R30
R30
W25
W6
W23
W24
W27
W14
W12
ARE-FENYENG PUBLIC SCHOOL
TSHEBEDISANA SECONDARY SCHOOL
86900092 3243
86900238 2295
City of Matlosana
Legend
Local Municipalities
Voting Districts
Voting Stations
National Roads
Ward Boundary
City of Matlosana Local Municipality
NW403
Publication of the delimitation of Wards in terms of Item 5(1) of Schedule 1 to the Local Government: Municipal Structures Act, 1998 (Act No.117 of 1998)
NOT TO SCALE
DATE
September 2020
WARD NUMBER
23
Delimitation of Wards for the 2021 Local Government Elections
municipal demarcation board

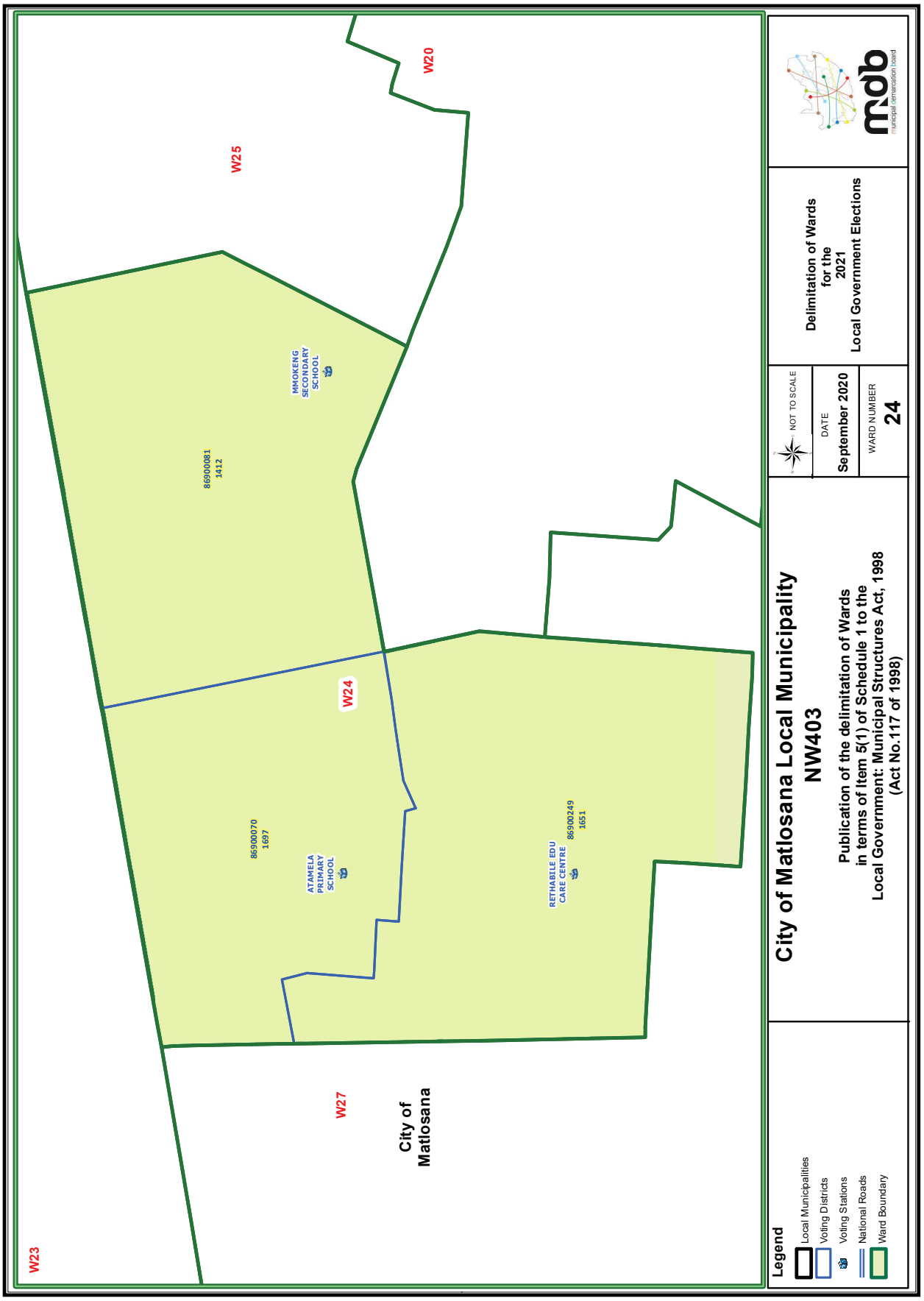
W20
W25
W24
W27
W23
MMOKENG SECONDARY SCHOOL
86900081 1412
ATAMELA PRIMARY SCHOOL
86900070 1697
RETHABILE EDU CARE CENTRE
86900249 1651
City of Matlosana
Legend
Local Municipalities
Voting Districts
Voting Stations
National Roads
Ward Boundary
City of Matlosana Local Municipality
NW403
Publication of the delimitation of Wards in terms of Item 5(1) of Schedule 1 to the Local Government: Municipal Structures Act, 1998 (Act No.117 of 1998)
NOT TO SCALE
DATE
September 2020
WARD NUMBER
24
Delimitation of Wards for the 2021 Local Government Elections
municipal demarcation board

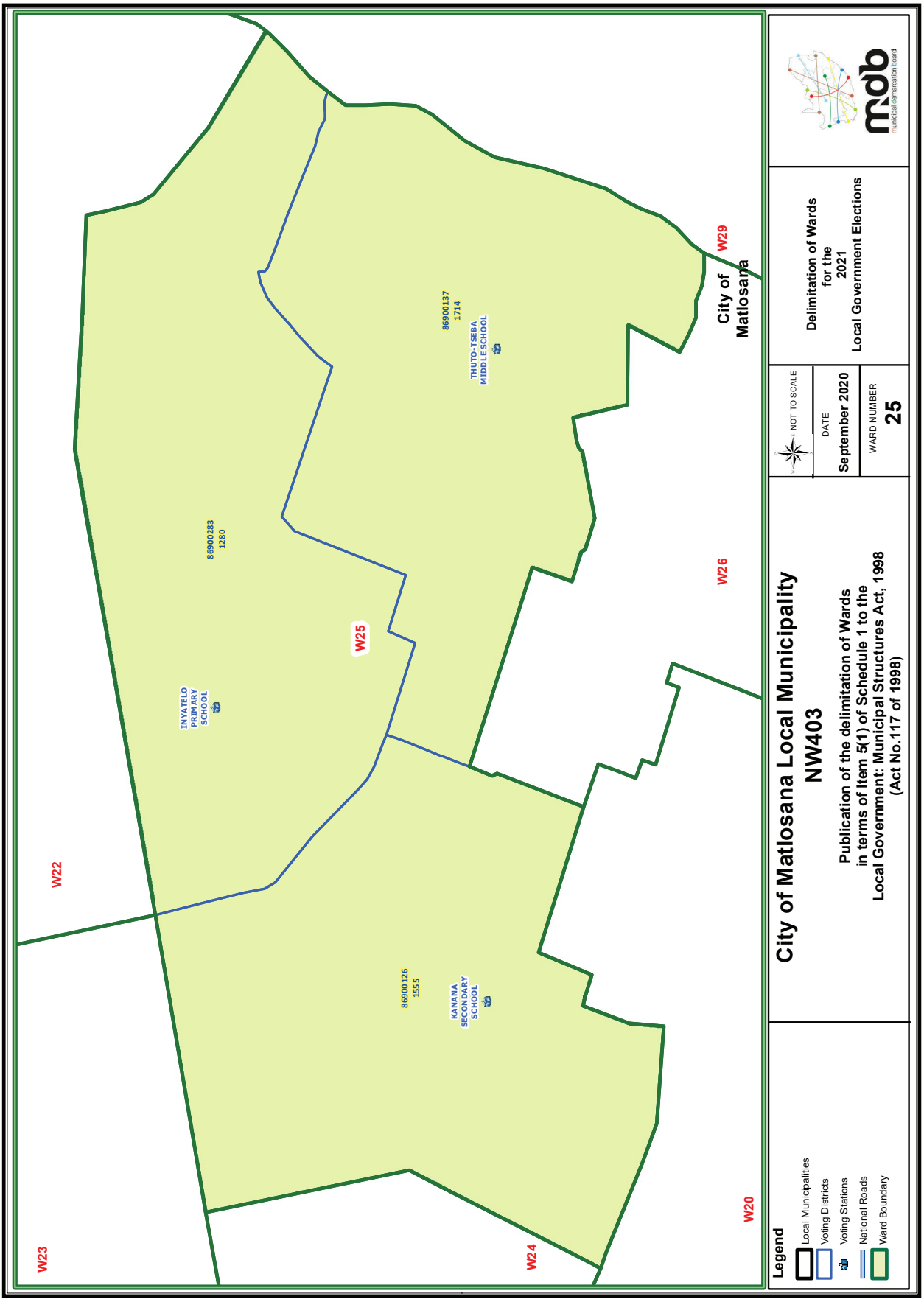
W23
W22
W24
W20
W25
W26
W29
City of Matlosana
86900283 1280
INYATELO PRIMARY SCHOOL
86900126 155 5
KANANA SECONDARY SCHOOL
86900137 1714
THUTO-TSEBA MIDDLE SCHOOL
Legend
Local Municipalities
Voting Districts
Voting Stations
National Roads
Ward Boundary
City of Matlosana Local Municipality
NW403
Publication of the delimitation of Wards in terms of Item 5(1) of Schedule 1 to the Local Government: Municipal Structures Act, 1998 (Act No.117 of 1998)
NOT TO SCALE
DATE
September 2020
WARD NUMBER
25
Delimitation of Wards for the 2021 Local Government Elections
municipal demarcation board

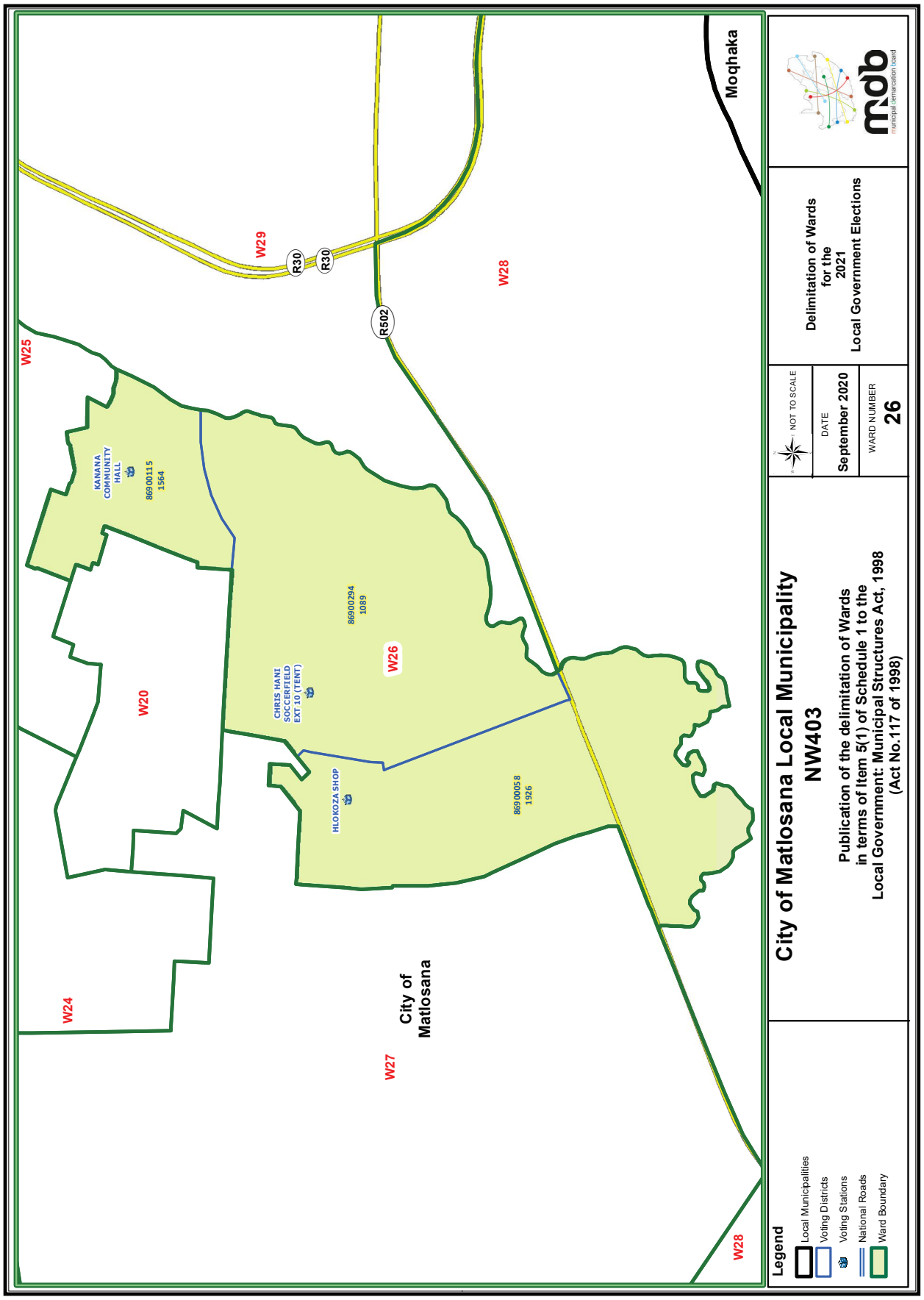
Moqhaka
W29
R30
R30
W28
R502
W25
KANANA COMMUNITY HALL
86900115 1564
W20
86900294 1089
W26
CHRIS HANI SOCCERFIELD EXT 10 (TENT)
HLOKOZA SHOP
86900058 1926
W24
City of Matlosana
W27
W28
Legend
Local Municipalities
Voting Districts
Voting Stations
National Roads
Ward Boundary
City of Matlosana Local Municipality
NW403
Publication of the delimitation of Wards in terms of Item 5(1) of Schedule 1 to the Local Government: Municipal Structures Act, 1998 (Act No.117 of 1998)
NOT TO SCALE
DATE
September 2020
WARD NUMBER
26
Delimitation of Wards for the 2021 Local Government Elections
municipal demarcation board

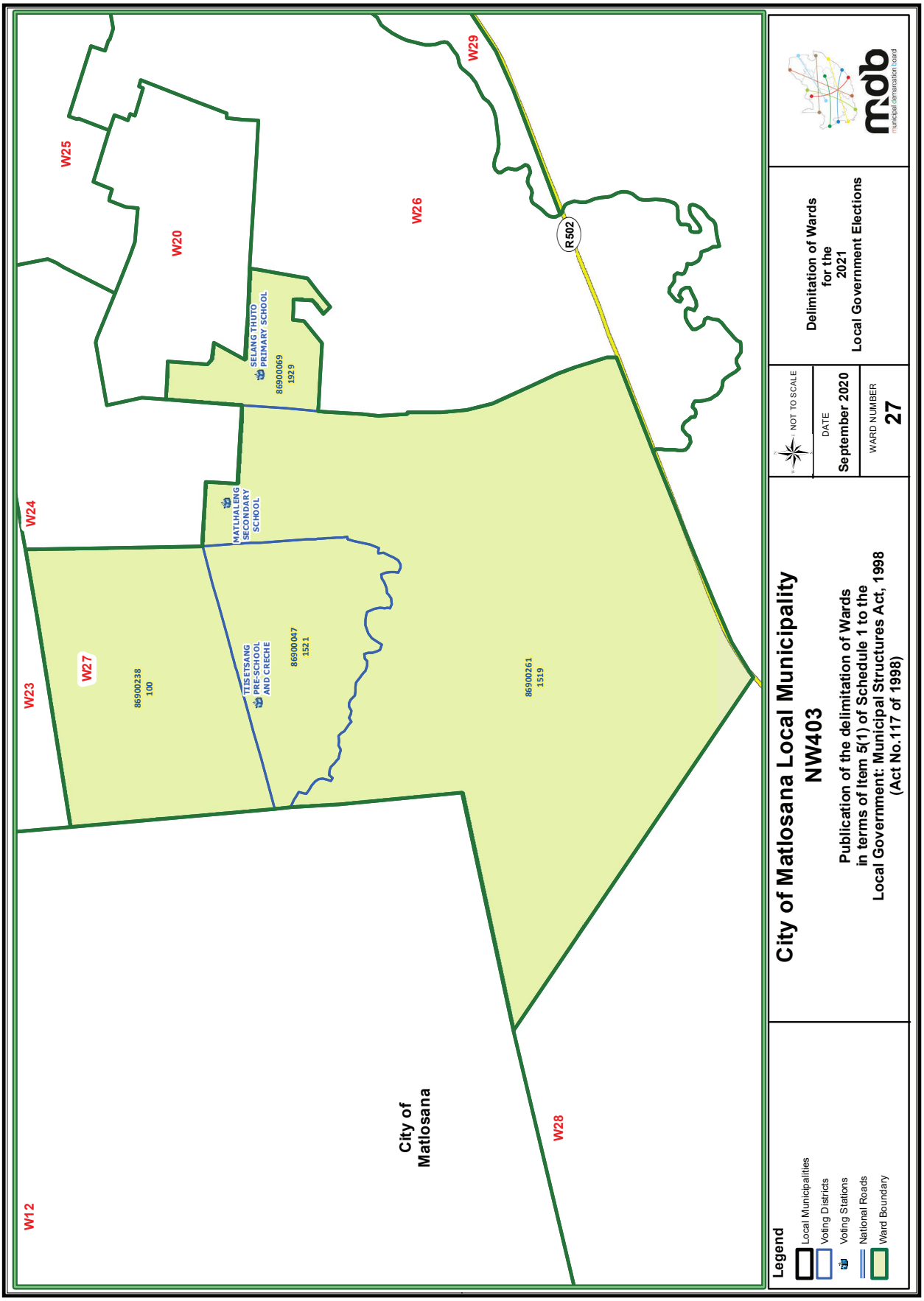
W25
W20
W29
W26
R502
SELANG THUTO PRIMARY SCHOOL
86900069
1929
W24
MATLHALENG SECONDARY SCHOOL
W23
W27
86900238
100
TIDSETSANG PRE-SCHOOL AND CRECHE
86900047
1521
86900261
1519
City of Matlosana
W28
W12
Legend
Local Municipalities
Voting Districts
Voting Stations
National Roads
Ward Boundary
City of Matlosana Local Municipality
NW403
Publication of the delimitation of Wards in terms of Item 5(1) of Schedule 1 to the Local Government: Municipal Structures Act, 1998 (Act No.117 of 1998)
NOT TO SCALE
DATE
September 2020
WARD NUMBER
27
Delimitation of Wards for the 2021 Local Government Elections
mdb
municipal demarcation board

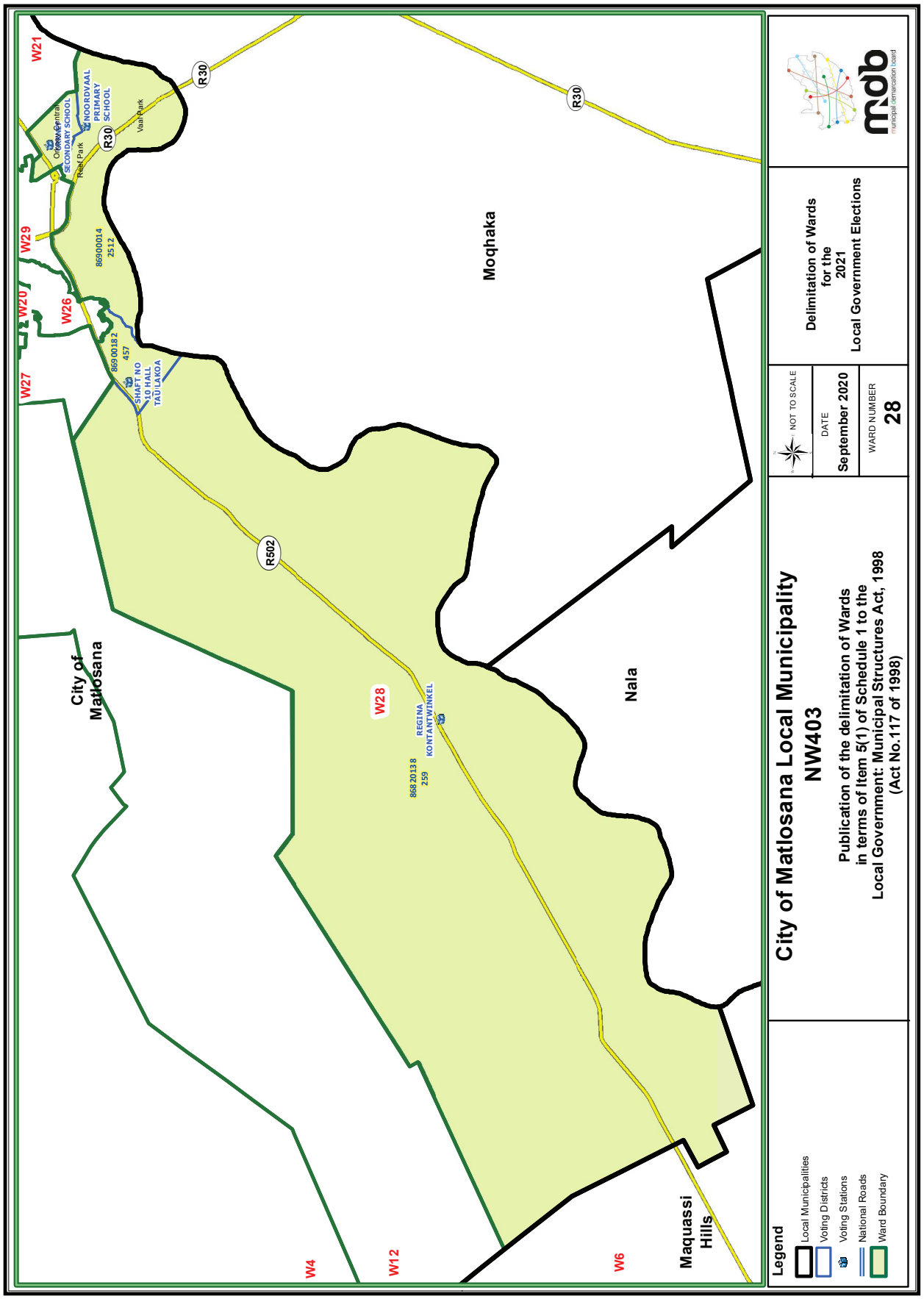
City of Matlosana Local Municipality
NW403
Publication of the delimitation of Wards
in terms of Item 5(1) of Schedule 1 to the
Local Government: Municipal Structures Act, 1998
(Act No.117 of 1998)
Delimitation of Wards
for the
2021
Local Government Elections
NOT TO SCALE
DATE
September 2020
WARD NUMBER
28
Legend
Local Municipalities
Voting Districts
Voting Stations
National Roads
Ward Boundary
City of Matlosana
Moqhaka
Nala
Maquassi Hills
W21
W29
W20
W26
W27
W28
W4
W12
W6
R30
R502
NOORDVAAL PRIMARY SCHOOL
SECONDARY SCHOOL
Vaal Park
Reef Park
86900014
2512
86900182
457
SHAFT NO 10 HALL TAULAKOA
REGINA KONTANTWINKEL
868 2013 8
259

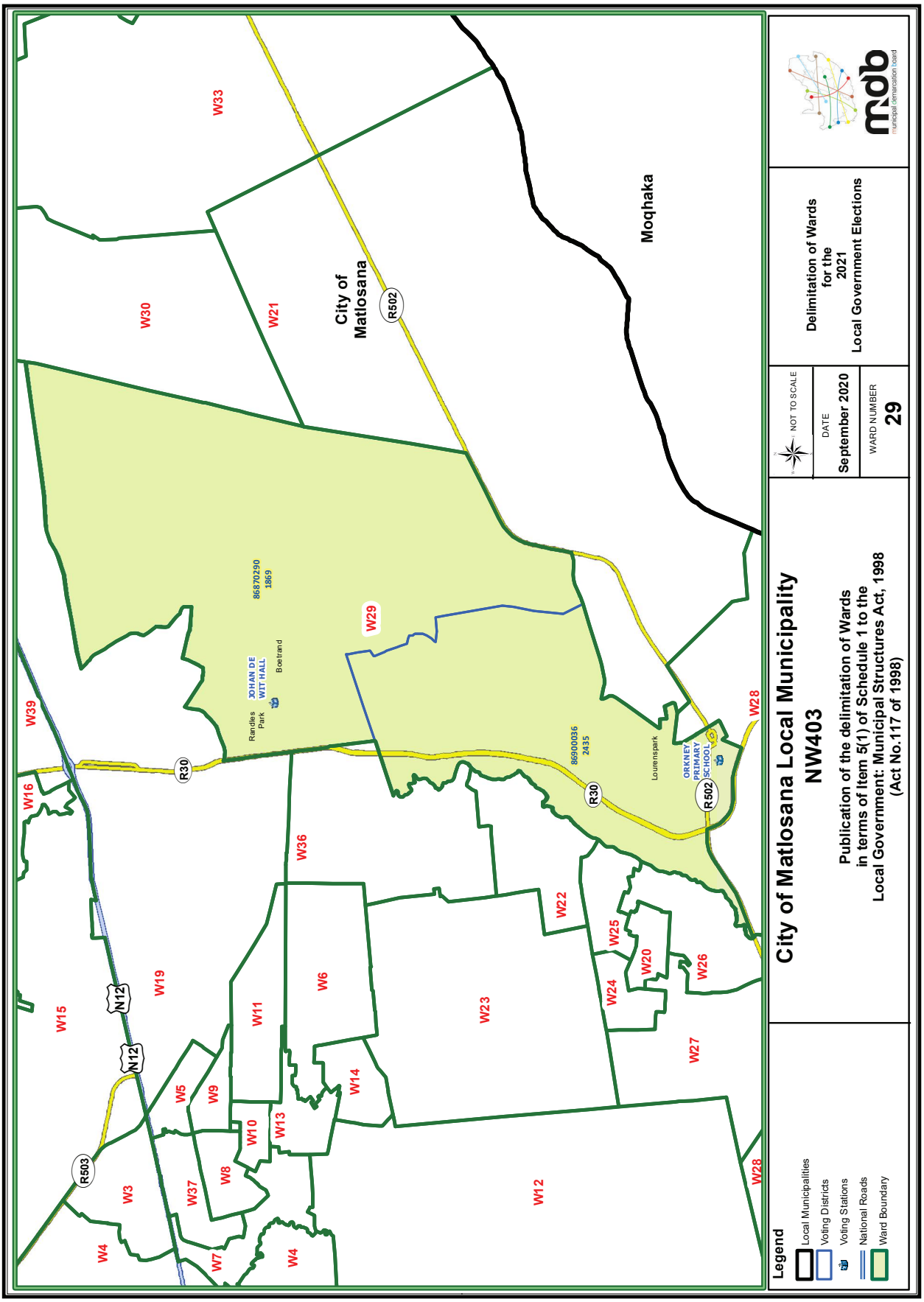
City of Matlosana Local Municipality
NW403
Publication of the delimitation of Wards
in terms of Item 5(1) of Schedule 1 to the
Local Government: Municipal Structures Act, 1998
(Act No.117 of 1998)
NOT TO SCALE
DATE
September 2020
WARD NUMBER
29
Delimitation of Wards
for the
2021
Local Government Elections
Legend
Local Municipalities
Voting Districts
Voting Stations
National Roads
Ward Boundary
City of Matlosana
Moqhaka
JOHAN DE WIT HALL
Randles Park
Boetrand
Lourenspark
ORKNEY PRIMARY SCHOOL
86870290
1869
86900036
2435
W3
W4
W5
W6
W7
W8
W9
W10
W11
W12
W13
W14
W15
W16
W19
W20
W21
W22
W23
W24
W25
W26
W27
W28
W29
W30
W33
W36
W37
W39
N12
R30
R502
R503

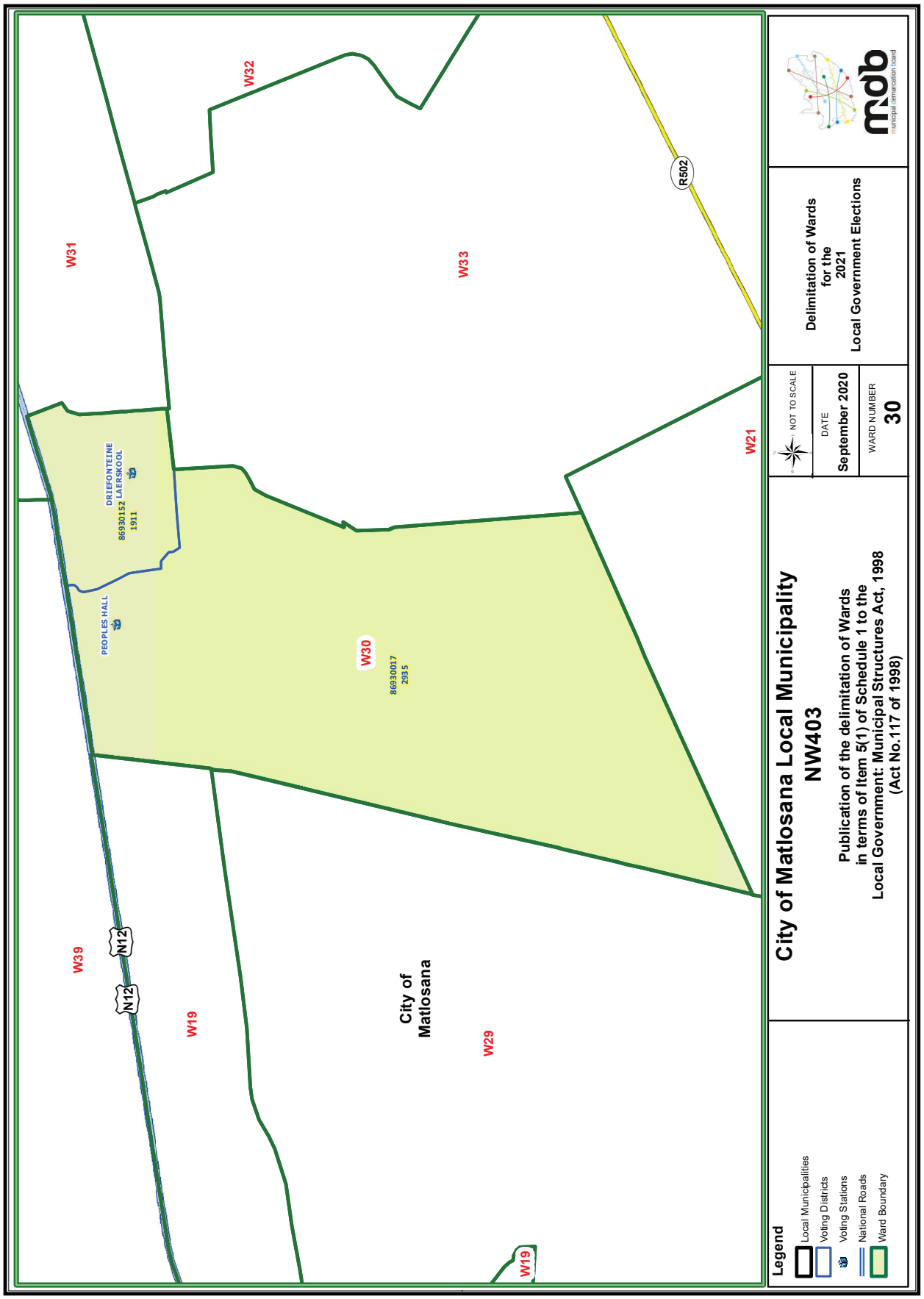
W32
W31
W33
R502
W21
DRIEFONTEINE
86930152 LAERSKOOL
1911
PEOPLES HALL
W30
86930017
2935
W39
N12
N12
W19
City of
Matlosana
W29
W19
Legend
Local Municipalities
Voting Districts
Voting Stations
National Roads
Ward Boundary
City of Matlosana Local Municipality
NW403
Publication of the delimitation of Wards
in terms of Item 5(1) of Schedule 1 to the
Local Government: Municipal Structures Act, 1998
(Act No.117 of 1998)
NOT TO SCALE
DATE
September 2020
WARD NUMBER
30
Delimitation of Wards
for the
2021
Local Government Elections
municipal demarcation board

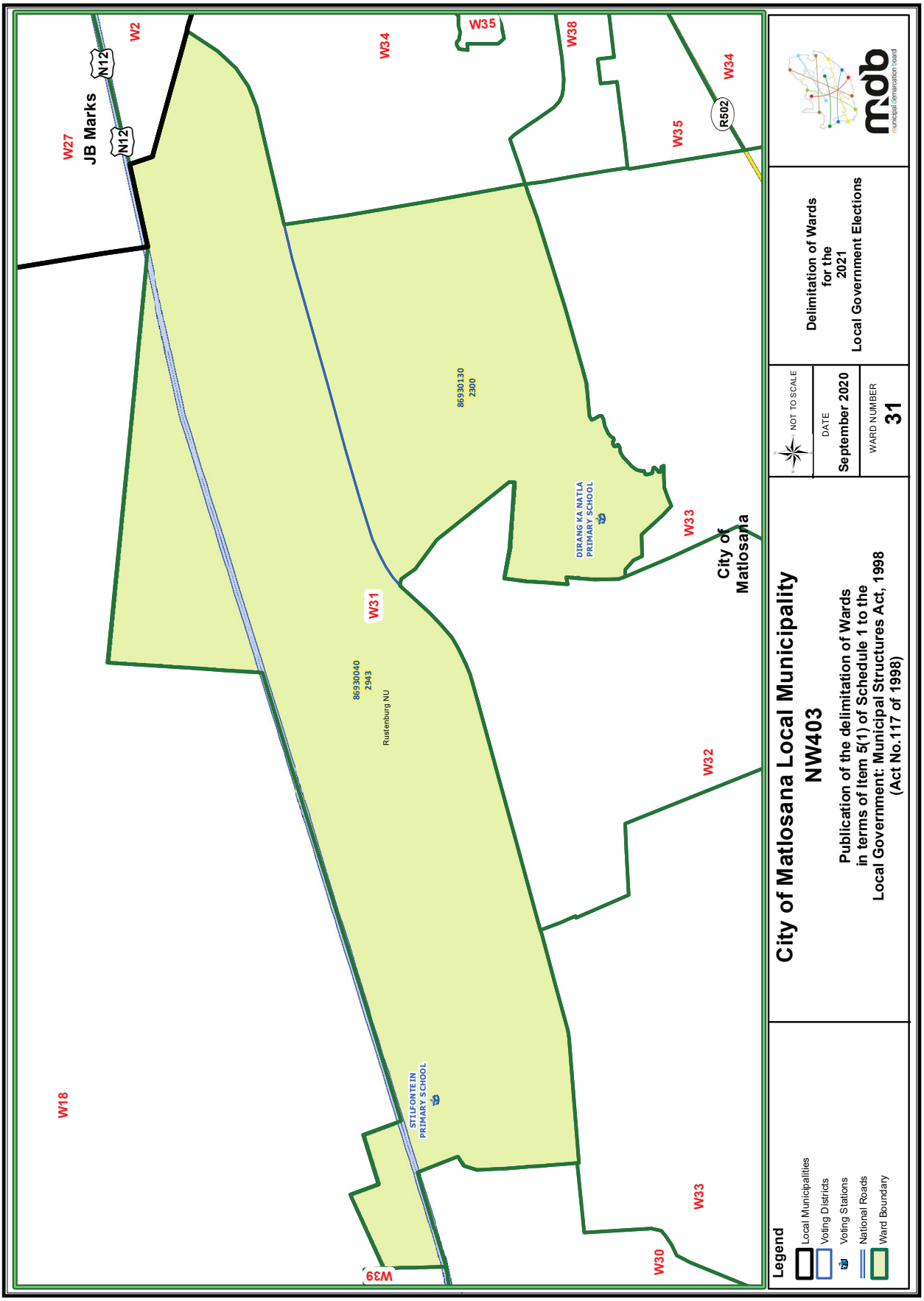
W2
W27
JB Marks
N12
N12
W34
W35
W38
W34
W35
R502
86930130
2300
DIRANG KA NATLA
PRIMARY SCHOOL
W33
City of
Matlosana
W31
86930040
2943
Rustenburg NU
W32
STILFONTEIN
PRIMARY SCHOOL
W18
W33
W30
W39
Legend
Local Municipalities
Voting Districts
Voting Stations
National Roads
Ward Boundary
City of Matlosana Local Municipality
NW403
Publication of the delimitation of Wards
in terms of Item 5(1) of Schedule 1 to the
Local Government: Municipal Structures Act, 1998
(Act No.117 of 1998)
NOT TO SCALE
DATE
September 2020
WARD NUMBER
31
Delimitation of Wards
for the
2021
Local Government Elections
municipal demarcation board

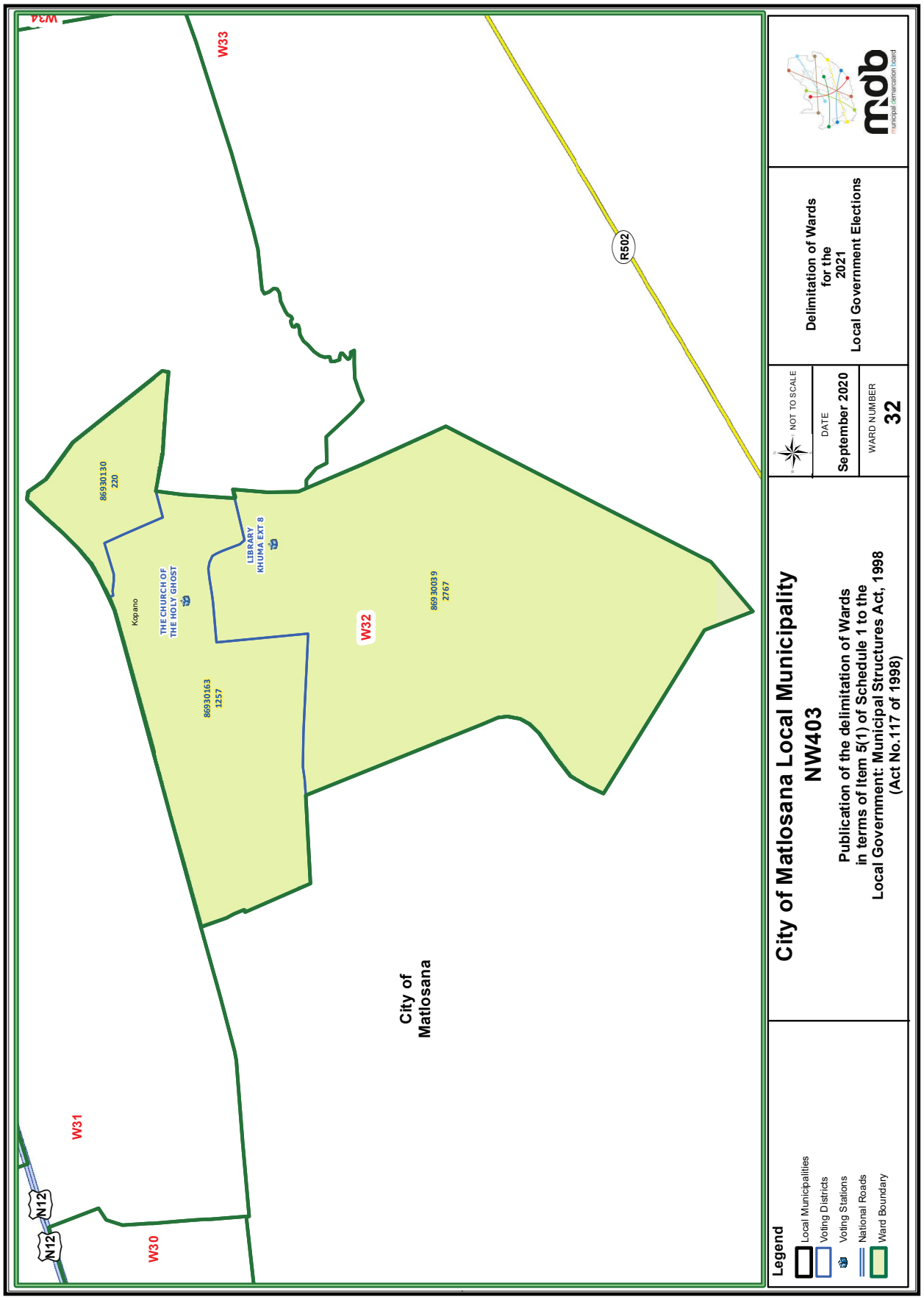
W34
W33
R502
W32
W31
W30
N12
N12
86930130
220
THE CHURCH OF
THE HOLY GHOST
Kopano
LIBRARY
KHUMA EXT 8
86930163
1257
869 30039
2767
City of
Matlosana
Legend
Local Municipalities
Voting Districts
Voting Stations
National Roads
Ward Boundary
City of Matlosana Local Municipality
NW403
Publication of the delimitation of Wards
in terms of Item 5(1) of Schedule 1 to the
Local Government: Municipal Structures Act, 1998
(Act No.117 of 1998)
NOT TO SCALE
DATE
September 2020
WARD NUMBER
32
Delimitation of Wards
for the
2021
Local Government Elections
municipal demarcation board

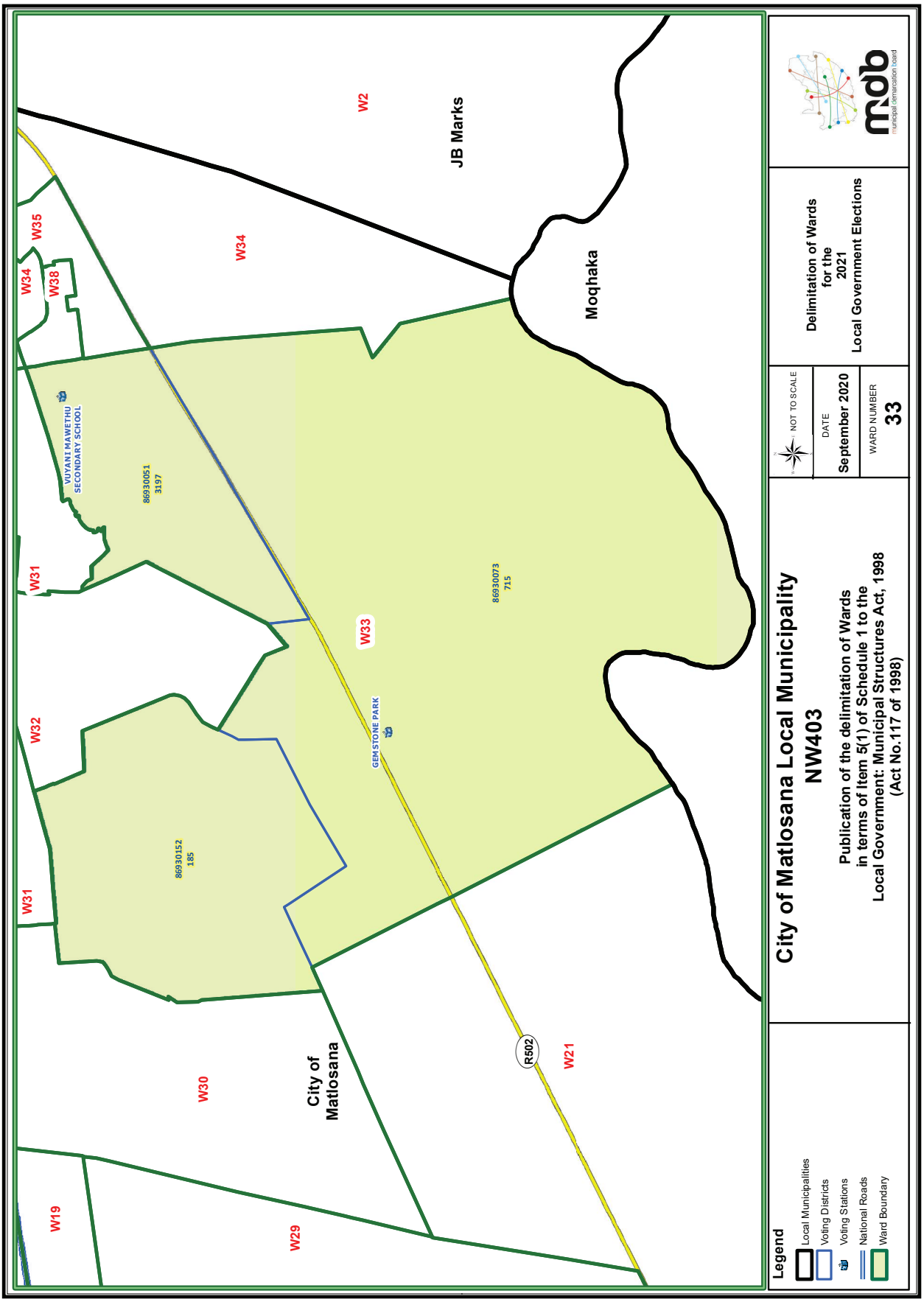
City of Matlosana Local Municipality
NW403
Publication of the delimitation of Wards in terms of Item 5(1) of Schedule 1 to the Local Government: Municipal Structures Act, 1998 (Act No.117 of 1998)
NOT TO SCALE
DATE
September 2020
WARD NUMBER
33
Delimitation of Wards for the 2021 Local Government Elections
mdb
municipal demarcation board
Legend
Local Municipalities
Voting Districts
Voting Stations
National Roads
Ward Boundary
JB Marks
Moqhaka
City of Matlosana
W2
W34
W35
W38
W31
W32
W33
W30
W29
W19
W21
VUYANI MAWETHU SECONDARY SCHOOL
GEMSTONE PARK
86930051 3197
86930073 715
86930152 185
R502

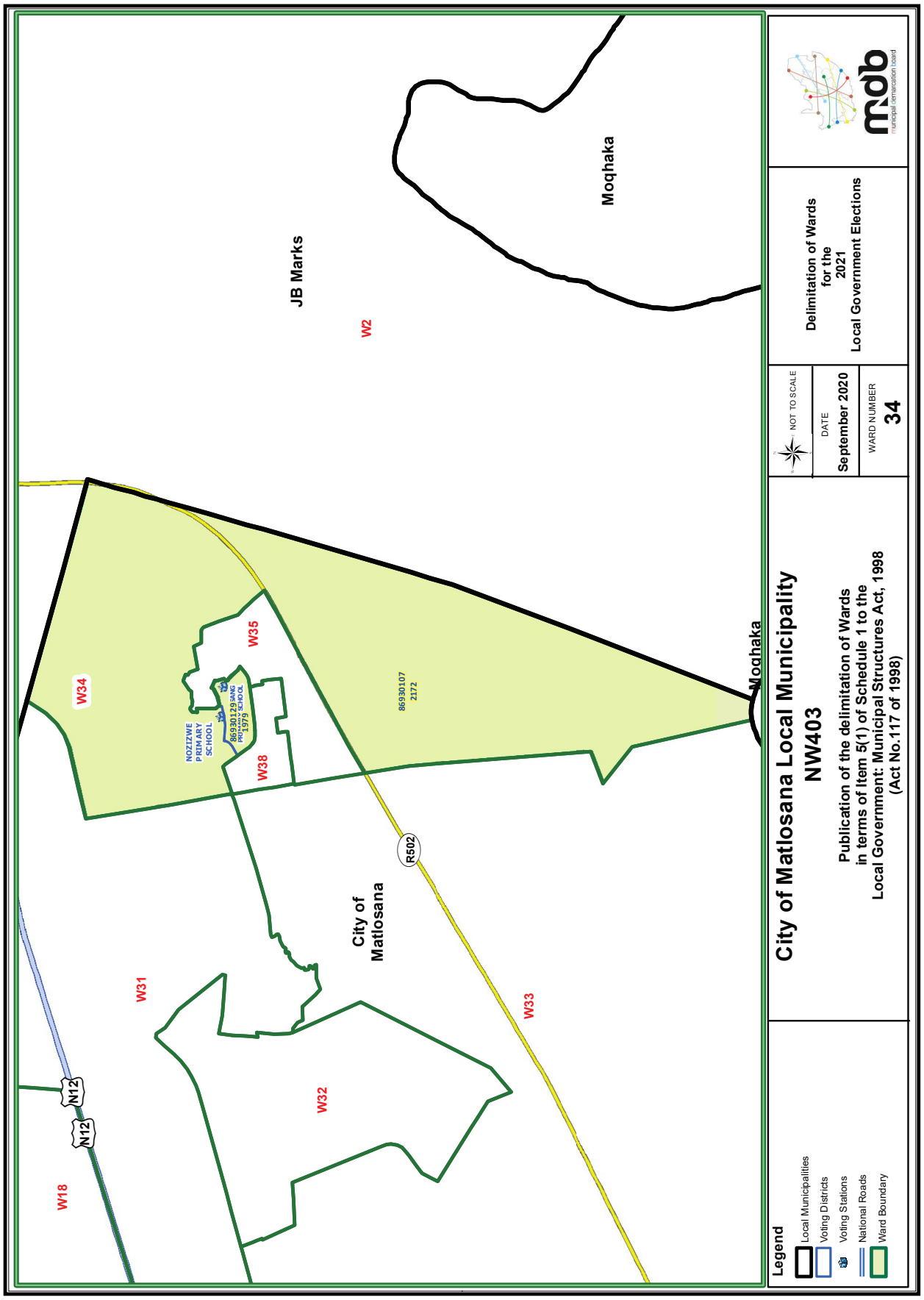
JB Marks
Moqhaka
W2
W34
W35
W38
W31
W32
W33
W18
City of Matlosana
R502
N12
N12
NOZIZWE PRIMARY SCHOOL
86930129 SANG PRIMARY SCHOOL 1979
86930107 2172
Legend
Local Municipalities
Voting Districts
Voting Stations
National Roads
Ward Boundary
City of Matlosana Local Municipality
NW403
Publication of the delimitation of Wards in terms of Item 5(1) of Schedule 1 to the Local Government: Municipal Structures Act, 1998 (Act No.117 of 1998)
NOT TO SCALE
DATE
September 2020
WARD NUMBER
34
Delimitation of Wards for the 2021 Local Government Elections
municipal demarcation board

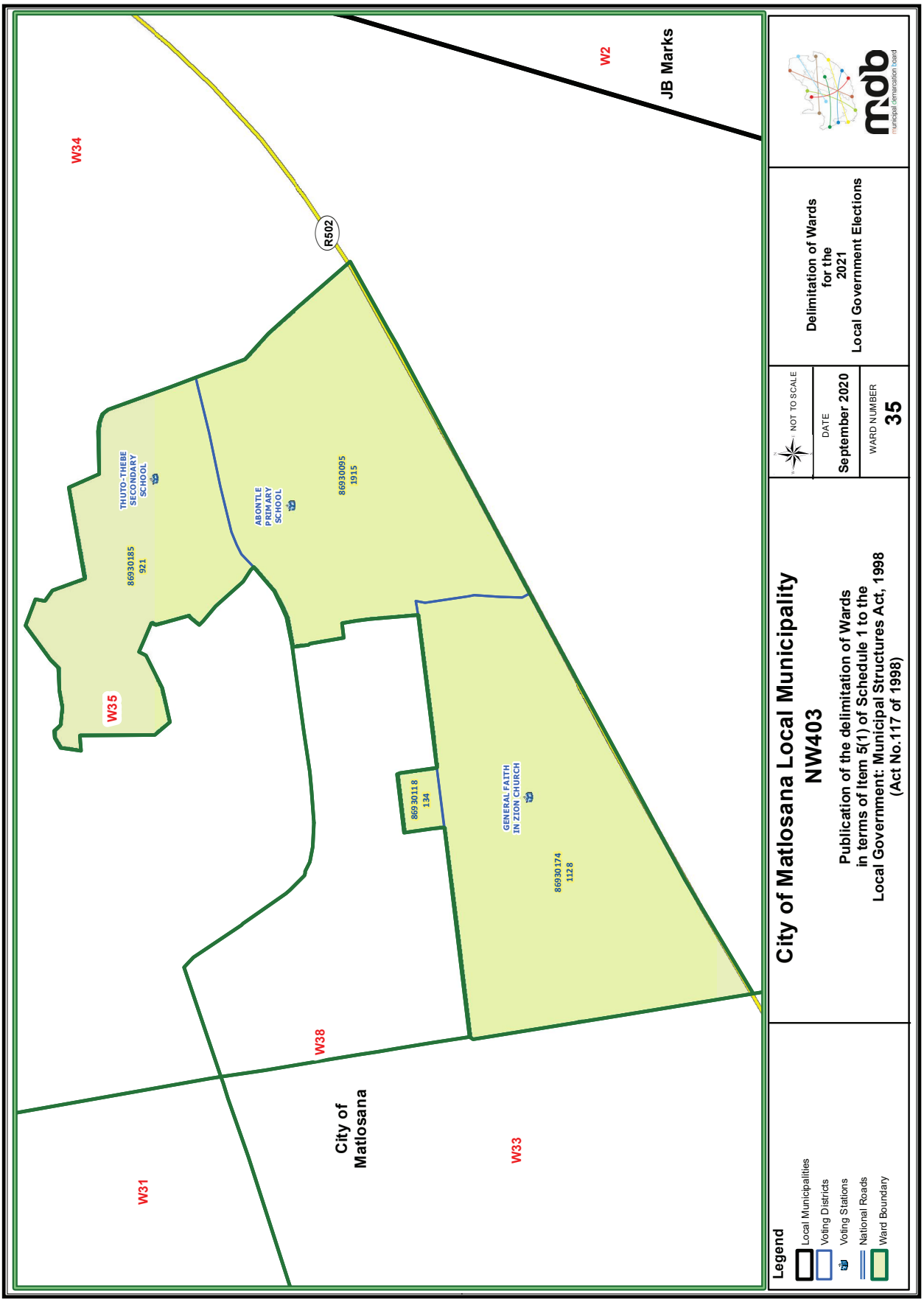
W34
W2
JB Marks
R502
THUTO-THEBE SECONDARY SCHOOL
86930185 921
ABONTLE PRIMARY SCHOOL
86930095 1915
W35
GENERAL FAITH IN ZION CHURCH
86930174 1128
86930118 134
W38
City of Matlosana
W31
W33
Legend
Local Municipalities
Voting Districts
Voting Stations
National Roads
Ward Boundary
City of Matlosana Local Municipality
NW403
Publication of the delimitation of Wards in terms of Item 5(1) of Schedule 1 to the Local Government: Municipal Structures Act, 1998 (Act No.117 of 1998)
NOT TO SCALE
DATE
September 2020
WARD NUMBER
35
Delimitation of Wards for the 2021 Local Government Elections
municipal demarcation board

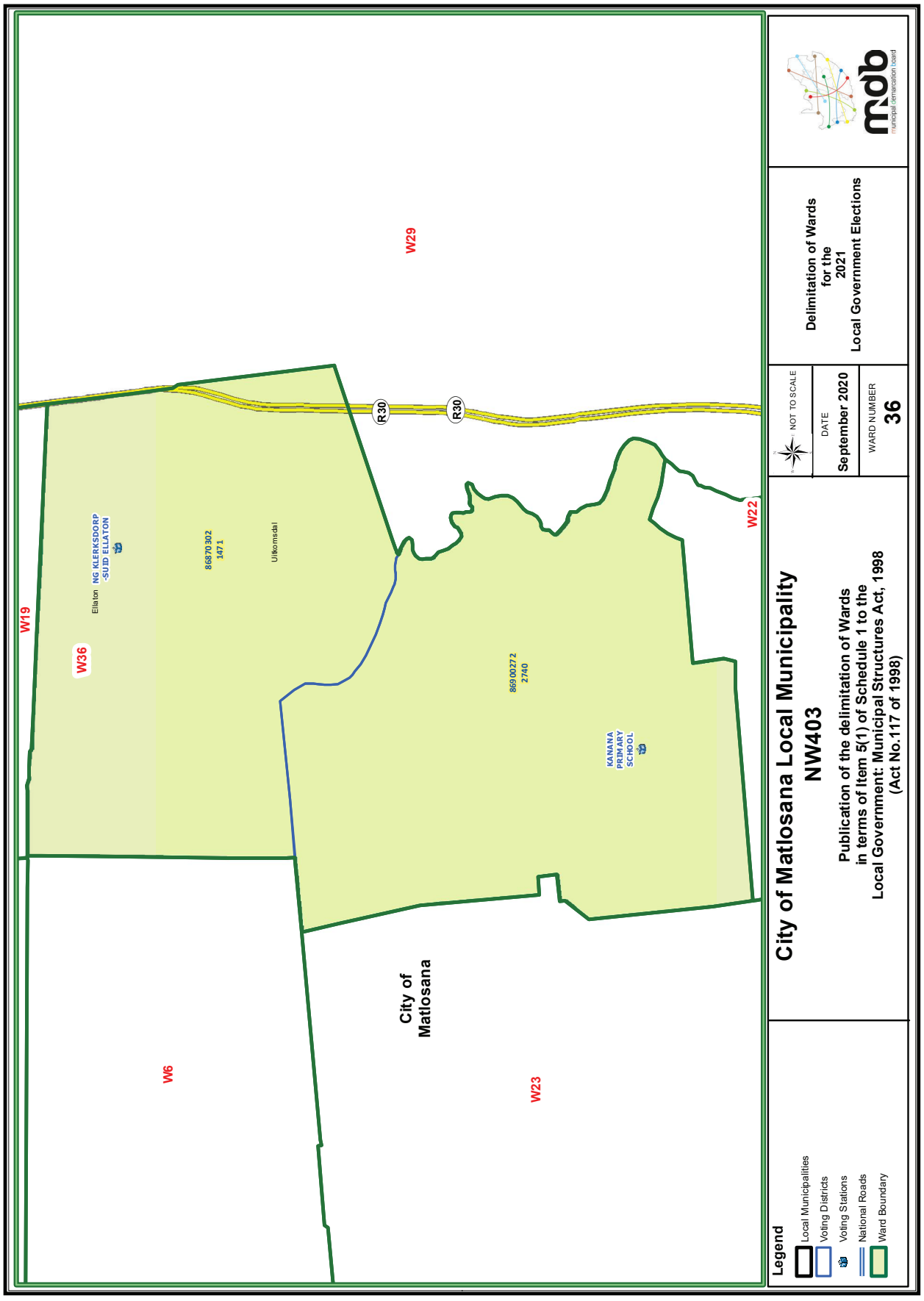
W29
W19
W36
W6
W23
W22
R30
R30
Ellaton NG KLERKSDORP -SUID ELLATON
86870302 1471
Ulkomsdal
86900272 2740
KANANA PRIMARY SCHOOL
City of Matlosana
Legend
Local Municipalities
Voting Districts
Voting Stations
National Roads
Ward Boundary
City of Matlosana Local Municipality
NW403
Publication of the delimitation of Wards in terms of Item 5(1) of Schedule 1 to the Local Government: Municipal Structures Act, 1998 (Act No.117 of 1998)
NOT TO SCALE
DATE
September 2020
WARD NUMBER
36
Delimitation of Wards for the 2021 Local Government Elections
municipal demarcation board

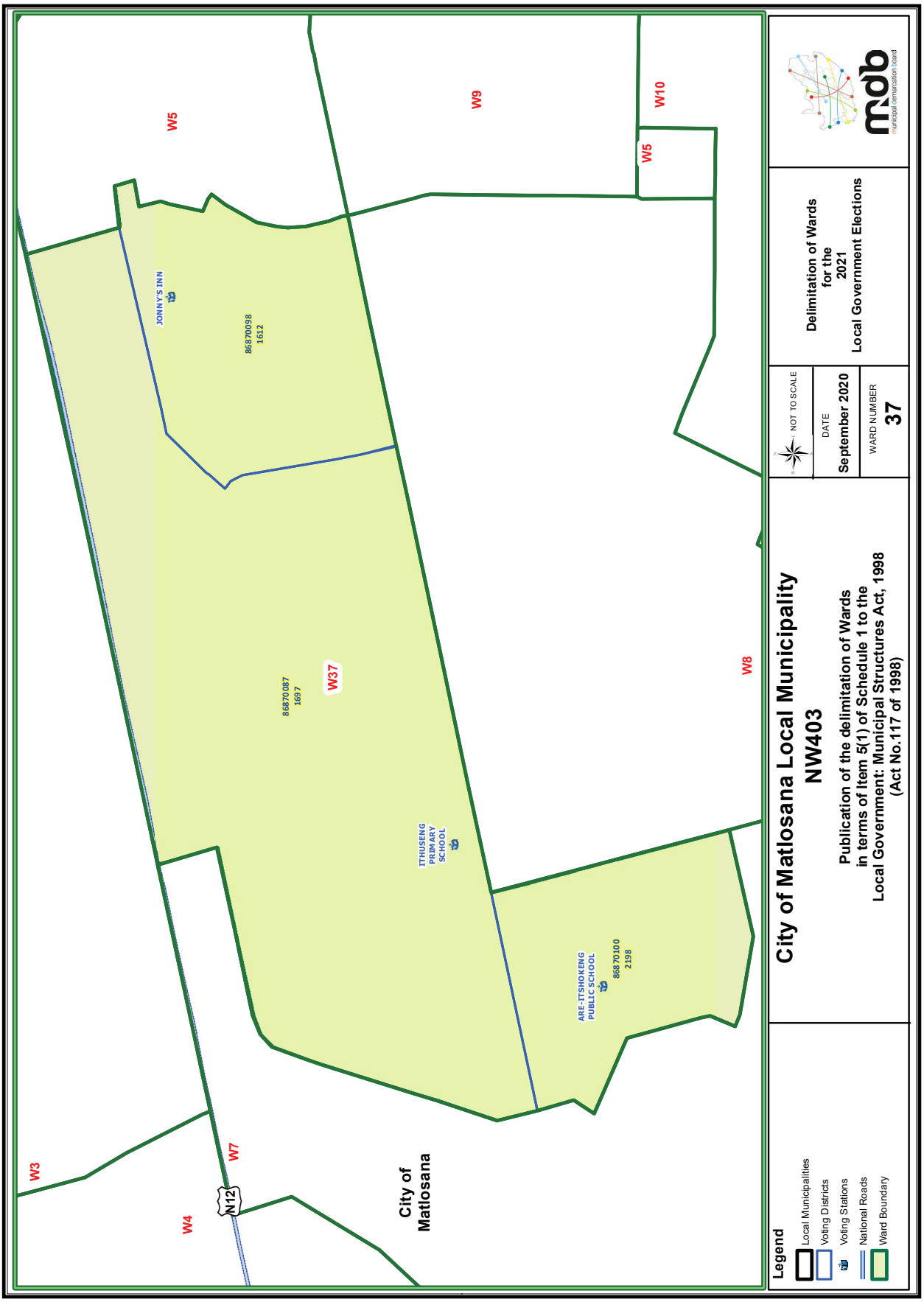
W5
W9
W10
W5
JONNY'S INN
86870098
1612
W37
86870087
1697
W8
ITHUSENG
PRIMARY
SCHOOL
ARE-ITSHOKENG
PUBLIC SCHOOL
86870100
2198
W3
W7
N12
W4
City of
Matlosana
Legend
Local Municipalities
Voting Districts
Voting Stations
National Roads
Ward Boundary
City of Matlosana Local Municipality
NW403
Publication of the delimitation of Wards
in terms of Item 5(1) of Schedule 1 to the
Local Government: Municipal Structures Act, 1998
(Act No.117 of 1998)
NOT TO SCALE
DATE
September 2020
WARD NUMBER
37
Delimitation of Wards
for the
2021
Local Government Elections
mdb
municipal demarcation board

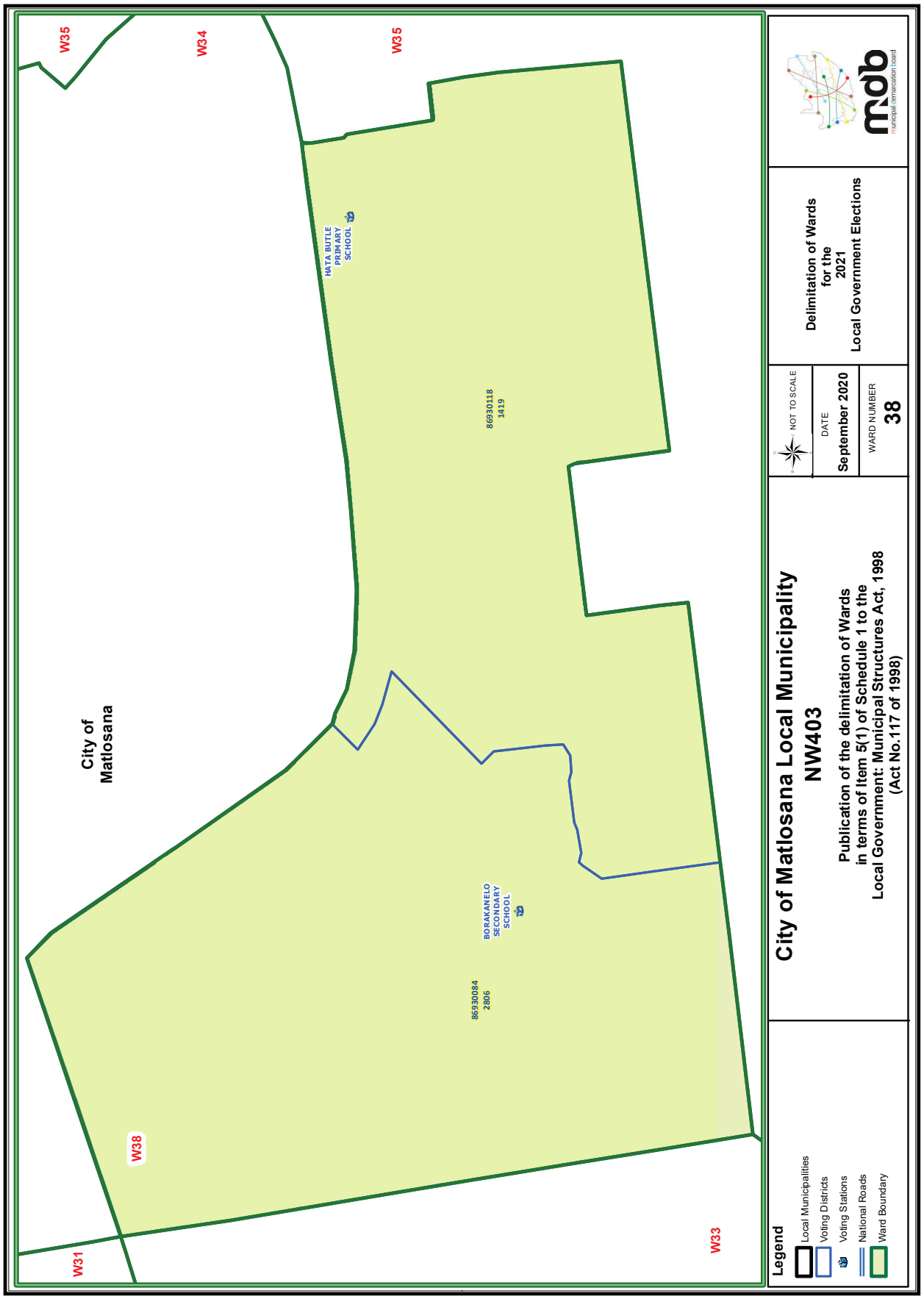
W35
W34
W35
City of Matlosana
HATA BUTLE PRIMARY SCHOOL
86930118 1419
BORAKANELO SECONDARY SCHOOL
86930084 2806
W38
W31
W33
Legend
Local Municipalities
Voting Districts
Voting Stations
National Roads
Ward Boundary
City of Matlosana Local Municipality
NW403
Publication of the delimitation of Wards in terms of Item 5(1) of Schedule 1 to the Local Government: Municipal Structures Act, 1998 (Act No.117 of 1998)
NOT TO SCALE
DATE
September 2020
WARD NUMBER
38
Delimitation of Wards for the 2021 Local Government Elections
municipal demarcation board

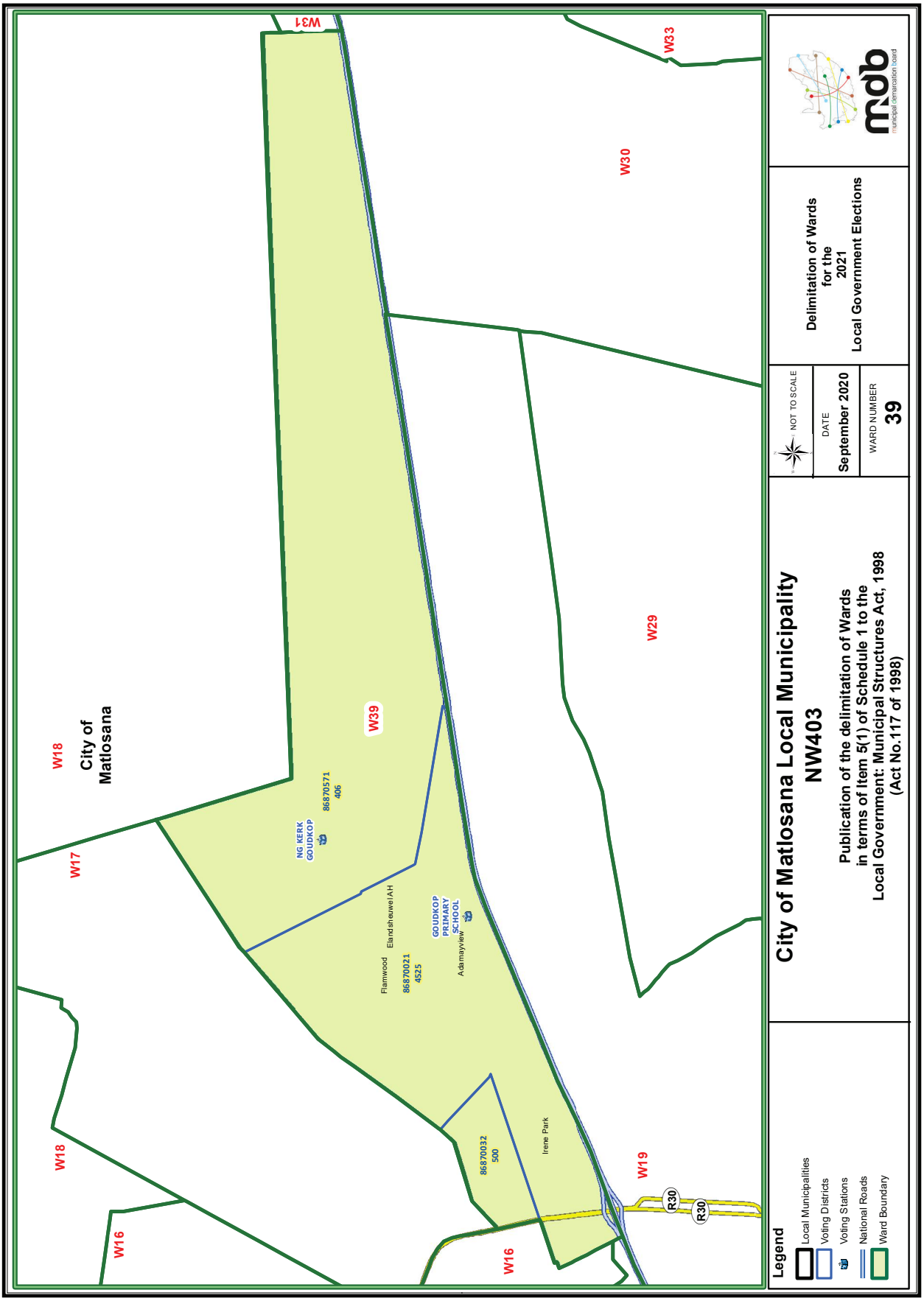
W31
W33
W30
W29
W39
W18
City of Matlosana
W17
W18
W16
W19
W16
NG KERK GOUDKOP
86870571 406
GOUDKOP PRIMARY SCHOOL
Flamwood
Elandsheuwel AH
86870021 4525
Adamayview
86870032 500
Irene Park
R30
R30
Legend
Local Municipalities
Voting Districts
Voting Stations
National Roads
Ward Boundary
City of Matlosana Local Municipality
NW403
Publication of the delimitation of Wards in terms of Item 5(1) of Schedule 1 to the Local Government: Municipal Structures Act, 1998 (Act No.117 of 1998)
NOT TO SCALE
DATE
September 2020
WARD NUMBER
39
Delimitation of Wards for the 2021 Local Government Elections
municipal demarcation board

NORTH WEST PROVINCE

GENERAL NOTICE

MUNICIPAL DEMARCATION BOARD : DELIMITATION OF MUNICIPAL WARDS IN TERMS OF THE LOCAL GOVERNMENT : MUNICIPAL STRUCTURES ACT, 1998.

Maquassi Hills Local Municipality

NW404

In terms of Item 5 (1) of Schedule 1 to the Local Government: Municipal Structures Act, 1998 (Act No. 117 of 1998) (the Act) the Municipal Demarcation Board hereby publishes its delimitation of wards for the above-mentioned municipality. Particulars of the delimitation are listed in the Schedule.

In terms of Item 5 (2) of Schedule 1 to the Act, any person aggrieved by the delimitation may, within 14 days of publication of this notice, submit objections in writing to:

The Municipal Demarcation Board
Private Bag X123
Centurion
0046

Fax: 086 5248643
Email: registry@demarcation.org.za

The attached form MDB 5 must please be used to object. The form is also available on www.demarcation.org.za.

MR THABO MANYONI
CHAIRPERSON: MUNICIPAL DEMARCATION BOARD

In terms of section 18(3) of the Local Government: Municipal Structures Act, 1998 (Act 117 of 1998), the MEC responsible for local government has determined that the municipal council consists of **22** councillors.

After having consulted the Independent Electoral Commission, The Municipal Demarcation Board has delimited the municipality into **11** wards in terms of Schedule 1 of the Act.

The number of registered voters in each ward does not vary by more than fifteen percent from the norm. The norm was determined by dividing the total number of voters on the municipal segment of the national common voters roll, namely **37462** voters on 5 March 2019, by the number of wards in the municipality.

The schedule for each ward and a map of each ward is attached. In case of a discrepancy between the map and this schedule, the map will prevail. In case of a discrepancy between the map and this schedule, the map will prevail.

The ward numbers, the voting districts and voting stations in each ward, and the number of voters are as follows:

SCHEDULE

Ward 1 comprises of a total of 3055 **registered voters.**

MIN VOTERS 2895 **NORM** 3405 **MAX VOTERS** 3915

VOTING DISTRICT No.	VOTING STATION NAME	NUMBER OF VOTERS	SPLIT VD
86960100	MAITEMOGELO COMPREHENSIVE HIGH SCHOOL	1040	
86960087	TROTSVILLE PRIMARY SCHOOL	50	Y
86960065	GONTSE PRIMARY SCHOOL	1965	

Ward 2 comprises of a total of 3061 **registered voters.**

MIN VOTERS 2895 **NORM** 3405 **MAX VOTERS** 3915

VOTING DISTRICT No.	VOTING STATION NAME	NUMBER OF VOTERS	SPLIT VD
86960010	BOINEELO PUBLIC SCHOOL	2072	
86960098	MARANATHA REFORMED CHURCH OF CHRIST	989	

Ward 3 comprises of a total of 3328 **registered voters.**

MIN VOTERS 2895 **NORM** 3405 **MAX VOTERS** 3915

VOTING DISTRICT No.	VOTING STATION NAME	NUMBER OF VOTERS	SPLIT VD
86960032	RAGOGANG PRIMARY SCHOOL	2089	
86960043	WOLLIES TOWN HALL	186	Y
86960076	AFRICAN METHODIST EPISCOPAL CHURCH	1053	

Ward 4 comprises of a total of 3170 **registered voters.**

MIN VOTERS 2895 **NORM** 3405 **MAX VOTERS** 3915

VOTING DISTRICT No.	VOTING STATION NAME	NUMBER OF VOTERS	SPLIT VD
86960111	REABONA SECONDARY SCHOOL	453	
86960054	BOIPELO BOITUMELONG CRECHE	624	
86960021	BOPHEPA PUBLIC SCHOOL	2093	

Ward 5 comprises of a total of 3728 **registered voters.**

MIN VOTERS 2895 **NORM** 3405 **MAX VOTERS** 3915

VOTING DISTRICT No.	VOTING STATION NAME	NUMBER OF VOTERS	SPLIT VD
86820059	HOLLOWAYSRUST PRIMARY SCHOOL	185	Y
86820824	MAHLOMABEDI PRIMARY SCHOOL	55	
86960122	WELCOME DAY CARE CENTRE	1039	
86820060	SKIETPAN PRIMARY SCHOOL	334	
86820846	ELKORNIA FARM SCHOOL	115	
86960043	WOLLIES TOWN HALL	2000	Y

Ward 6 comprises of a total of 3267 **registered voters.**

MIN VOTERS 2895 **NORM** 3405 **MAX VOTERS** 3915

VOTING DISTRICT No.	VOTING STATION NAME	NUMBER OF VOTERS	SPLIT VD
86880033	LEEUDORINGSTAD MUNICIPALITY OFFICE	915	
86820116	MASIMONG FARM SCHOOL	99	
86880022	REA BOPA EARLY LEARNING CENTRE	2000	Y
86820150	INHOEK FARM SCHOOL	64	Y
86820127	DIEPKUIL SHOP	189	

Ward 7 comprises of a total of 2900 **registered voters.**

MIN VOTERS 2895 **NORM** 3405 **MAX VOTERS** 3915

VOTING DISTRICT No.	VOTING STATION NAME	NUMBER OF VOTERS	SPLIT VD
86880022	REA BOPA EARLY LEARNING CENTRE	311	Y
86880011	THAKADU PRIMARY SCHOOL	1698	
86880044	TIRAGALO SECONDARY SCHOOL	891	

Ward 8 comprises of a total of 3909 **registered voters.**

MIN VOTERS 2895 **NORM** 3405 **MAX VOTERS** 3915

VOTING DISTRICT No.	VOTING STATION NAME	NUMBER OF VOTERS	SPLIT VD
86821139	KOKETSO PRIMARY SCHOOL	1970	
86820835	KLIPRIF KONTANTWINKEL	220	
86820150	INHOEK FARM SCHOOL	34	Y
86820149	DOORNFONTEIN FARM SCHOOL	165	
86820071	SAMUEL PHIRI PRIMARY SCHOOL	308	
86980012	WITPOORT OFFICE COUNCIL CHAMBER	1212	

Ward 9 comprises of a total of 3232 **registered voters.**

MIN VOTERS 2895 **NORM** 3405 **MAX VOTERS** 3915

VOTING DISTRICT No.	VOTING STATION NAME	NUMBER OF VOTERS	SPLIT VD
86821241	PEACE IN JERUSALEM ZION CHURCH	216	
86820105	VLIEEKRAAL FARM	83	
86890012	ATLARELANG PRIMARY SCHOOL	2297	
86820048	PHAKEDI PRIMARY SCHOOL	110	
86890023	MAKWASSIE PRIMARY SCHOOL	526	

Ward 10 comprises of a total of 3915 **registered voters.**

MIN VOTERS 2895 **NORM** 3405 **MAX VOTERS** 3915

VOTING DISTRICT No.	VOTING STATION NAME	NUMBER OF VOTERS	SPLIT VD
86820026	HONINGKRANS SHOP	148	
86960144	CONGREGATIONAL MEMORIAL CHURCH OF CHRIST I	162	

86960133	RISE AND SHINE CRECHE	190	
86960087	TROTSVILLE PRIMARY SCHOOL	2798	Y
86820037	BOSKUIL COMBINED SCHOOL	574	
86820059	HOLLOWAYSRUST PRIMARY SCHOOL	43	Y

Ward 11 comprises of a total of 3897 **registered voters.**

MIN VOTERS 2895 **NORM** 3405 **MAX VOTERS** 3915

VOTING DISTRICT No.	VOTING STATION NAME	NUMBER OF VOTERS	SPLIT VD
86890034	LERUNTSE LESEDI SECONDARY SCHOOL	2170	
86890045	REATLEGILE CRECHE	1727	

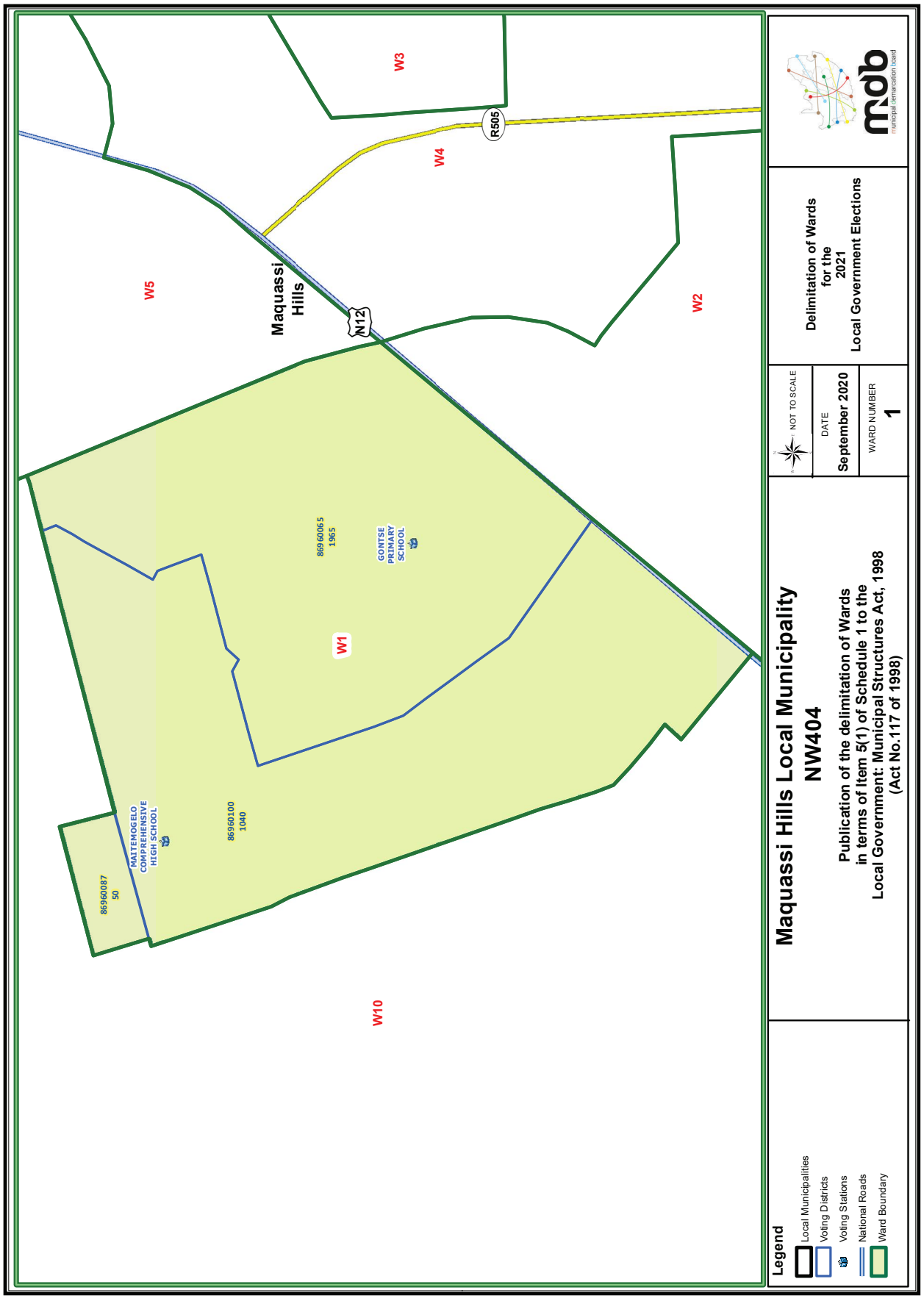
W3
R505
W4
W5
Maquassi Hills
N12
W2
W1
86960065 1965
GONTSE PRIMARY SCHOOL
MAITEMOGELO COMPREHENSIVE HIGH SCHOOL
86960100 1040
86960087 50
W10
Maquassi Hills Local Municipality
NW404
Publication of the delimitation of Wards in terms of Item 5(1) of Schedule 1 to the Local Government: Municipal Structures Act, 1998 (Act No.117 of 1998)
NOT TO SCALE
DATE
September 2020
WARD NUMBER
1
Delimitation of Wards for the 2021 Local Government Elections
mdb
municipal demarcation board
Legend
Local Municipalities
Voting Districts
Voting Stations
National Roads
Ward Boundary

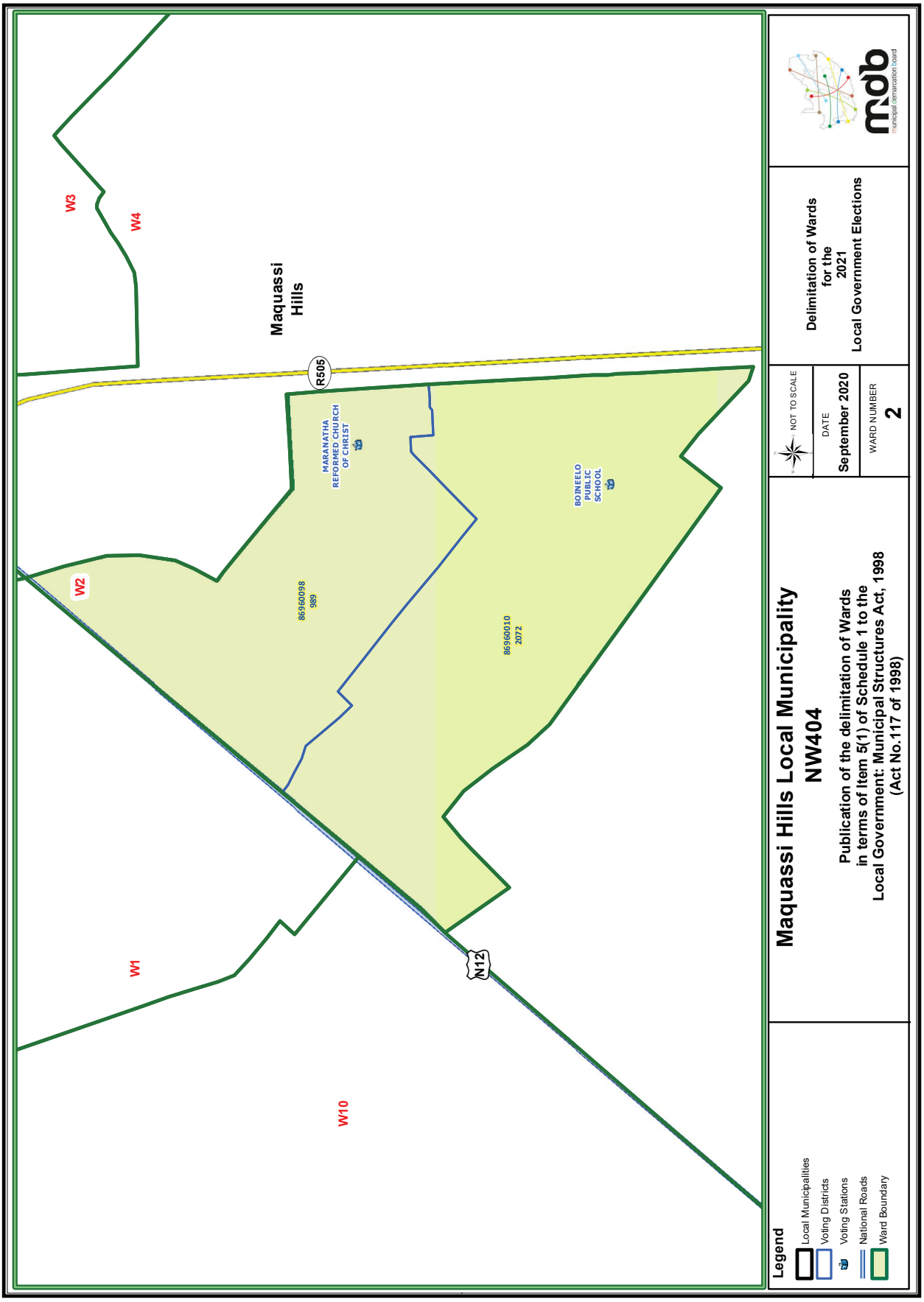
Maquassi Hills
W1
W2
W3
W4
W10
R505
N12
MARANATHA REFORMED CHURCH OF CHRIST
BOINEELO PUBLIC SCHOOL
86960098 989
86960010 2072
Legend
Local Municipalities
Voting Districts
Voting Stations
National Roads
Ward Boundary
Maquassi Hills Local Municipality
NW404
Publication of the delimitation of Wards in terms of Item 5(1) of Schedule 1 to the Local Government: Municipal Structures Act, 1998 (Act No.117 of 1998)
NOT TO SCALE
DATE
September 2020
WARD NUMBER
2
Delimitation of Wards for the 2021 Local Government Elections
municipal demarcation board

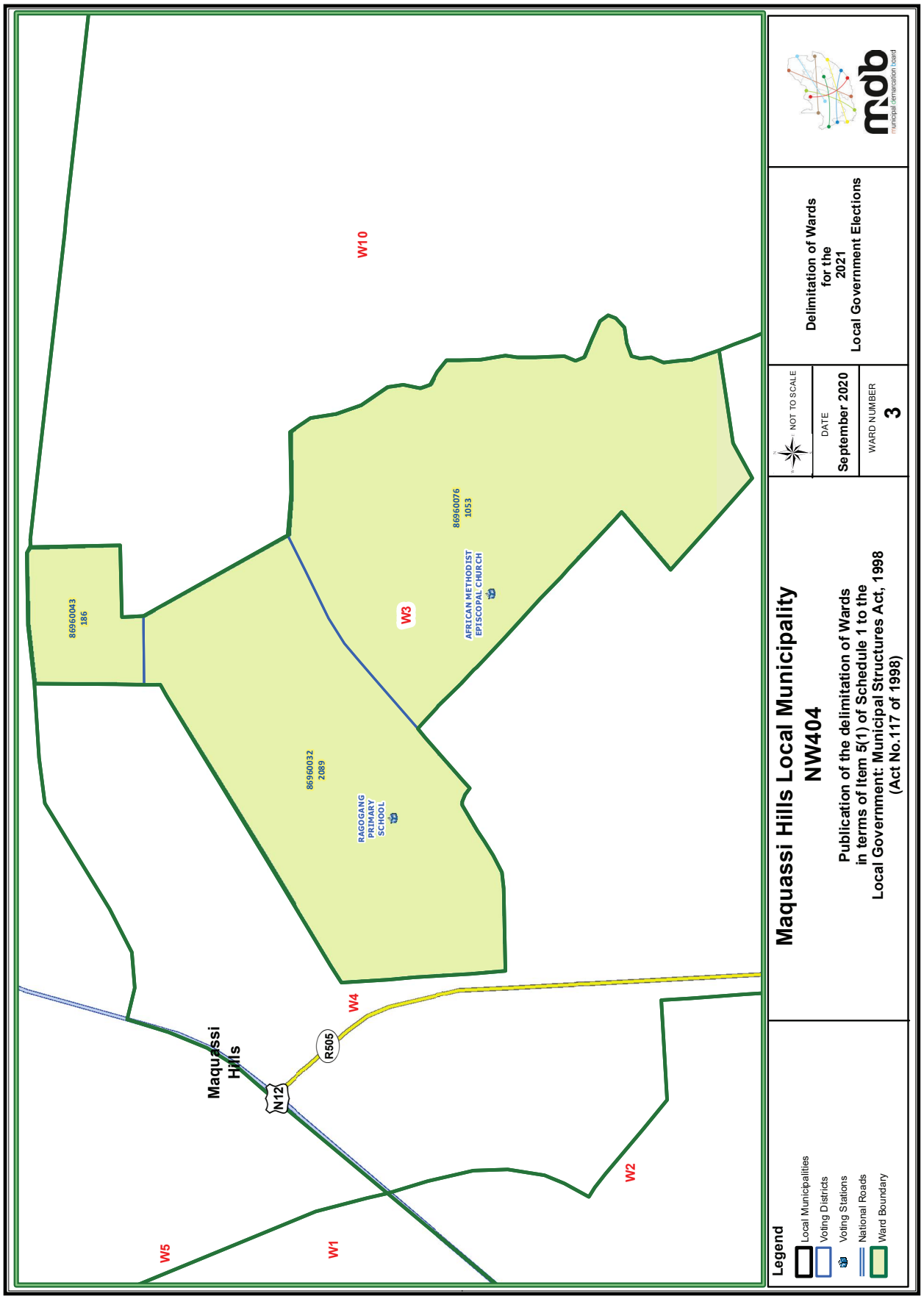
W10
W3
W4
W2
W1
W5
86960076
1053
AFRICAN METHODIST
EPISCOPAL CHURCH
86960043
186
86960032
2089
RAGOGANG
PRIMARY
SCHOOL
R505
N12
Maquassi
Hills
Legend
Local Municipalities
Voting Districts
Voting Stations
National Roads
Ward Boundary
Maquassi Hills Local Municipality
NW404
Publication of the delimitation of Wards
in terms of Item 5(1) of Schedule 1 to the
Local Government: Municipal Structures Act, 1998
(Act No.117 of 1998)
NOT TO SCALE
DATE
September 2020
WARD NUMBER
3
Delimitation of Wards
for the
2021
Local Government Elections
municipal demarcation board

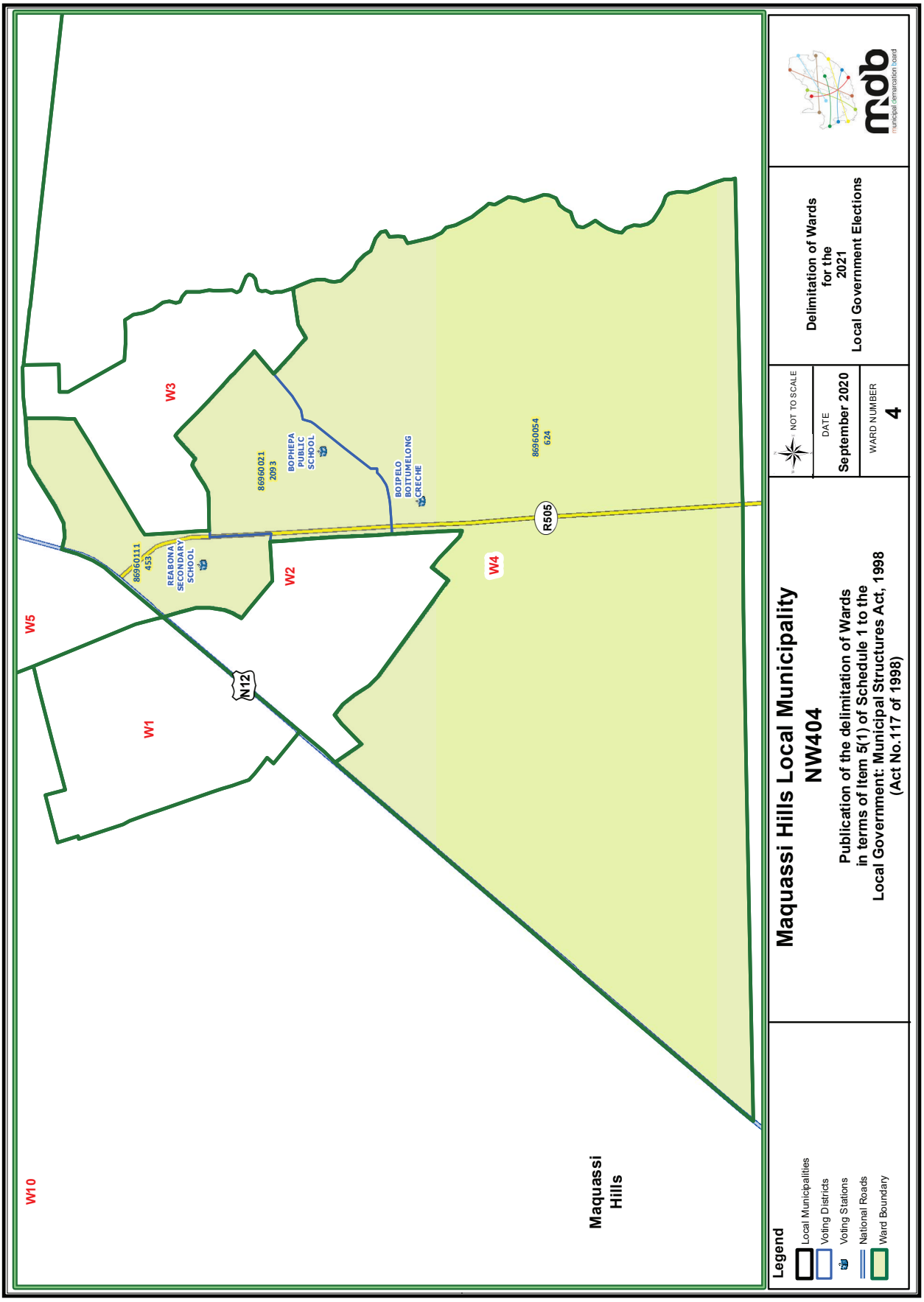
W10
W5
W1
W3
W2
W4
N12
R505
REABONA SECONDARY SCHOOL
86960111 453
BOPHEPA PUBLIC SCHOOL
86960021 2093
BOIPELO BOITUMELONG CRECHE
86960054 624
Maquassi Hills
Legend
Local Municipalities
Voting Districts
Voting Stations
National Roads
Ward Boundary
Maquassi Hills Local Municipality
NW404
Publication of the delimitation of Wards in terms of Item 5(1) of Schedule 1 to the Local Government: Municipal Structures Act, 1998 (Act No.117 of 1998)
NOT TO SCALE
DATE
September 2020
WARD NUMBER
4
Delimitation of Wards for the 2021 Local Government Elections
mdb
municipal demarcation board

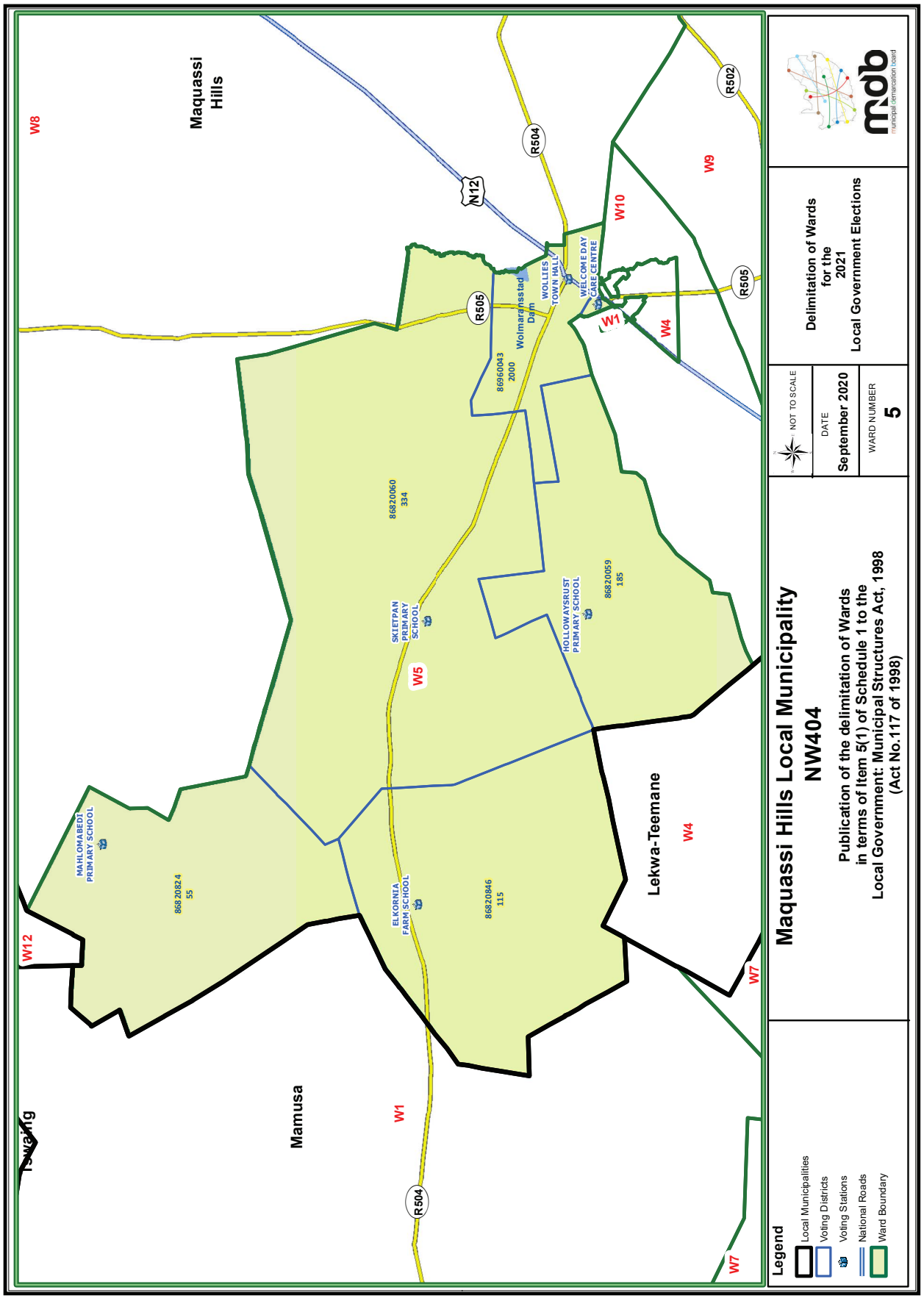
Maquassi Hills
Lekwa-Teemane
Mamusa
Tswaing
W8
W9
W10
W12
W1
W4
W5
W7
N12
R504
R505
R502
Wolmaransstad Dam
WOLLIES TOWN HALL
WELCOME DAY CARE CENTRE
MAHLOMABEDI PRIMARY SCHOOL
SKIETPAN PRIMARY SCHOOL
HOLLOWAYSRUST PRIMARY SCHOOL
ELKORNTIA FARM SCHOOL
86820824 55
86820846 115
86820059 185
86820060 334
86960043 2000
Maquassi Hills Local Municipality
NW404
Publication of the delimitation of Wards in terms of Item 5(1) of Schedule 1 to the Local Government: Municipal Structures Act, 1998 (Act No.117 of 1998)
NOT TO SCALE
DATE
September 2020
WARD NUMBER
5
Delimitation of Wards for the 2021 Local Government Elections
mdb municipal demarcation board
Legend
Local Municipalities
Voting Districts
Voting Stations
National Roads
Ward Boundary

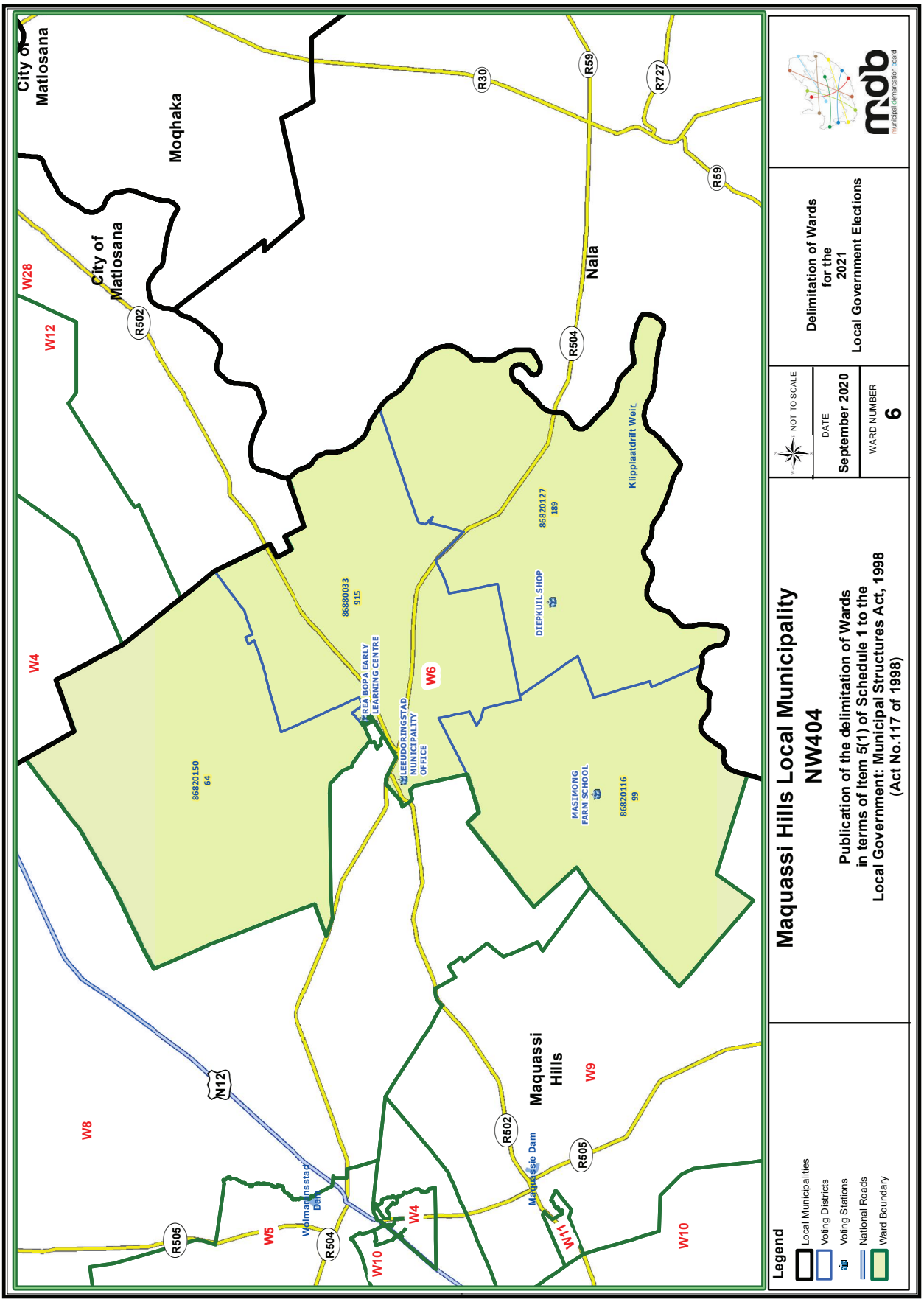
Maquassi Hills Local Municipality
NW404
Publication of the delimitation of Wards
in terms of Item 5(1) of Schedule 1 to the
Local Government: Municipal Structures Act, 1998
(Act No.117 of 1998)
Delimitation of Wards
for the
2021
Local Government Elections
NOT TO SCALE
DATE
September 2020
WARD NUMBER
6
Legend
Local Municipalities
Voting Districts
Voting Stations
National Roads
Ward Boundary
City of Matlosana
Moqhaka
Nala
Maquassi Hills
Klipplaatdrift Weir
Maquassie Dam
Wolmaransstad Dam
LEEUDORINGSTAD MUNICIPALITY OFFICE
REA BOPA EARLY LEARNING CENTRE
DIEPKUIL SHOP
MASIMONG FARM SCHOOL
86820150
64
86880033
915
86820127
189
86820116
99
W28
W12
W4
W8
W5
W10
W6
W9
W11
R502
R504
R505
R30
R59
R727
N12

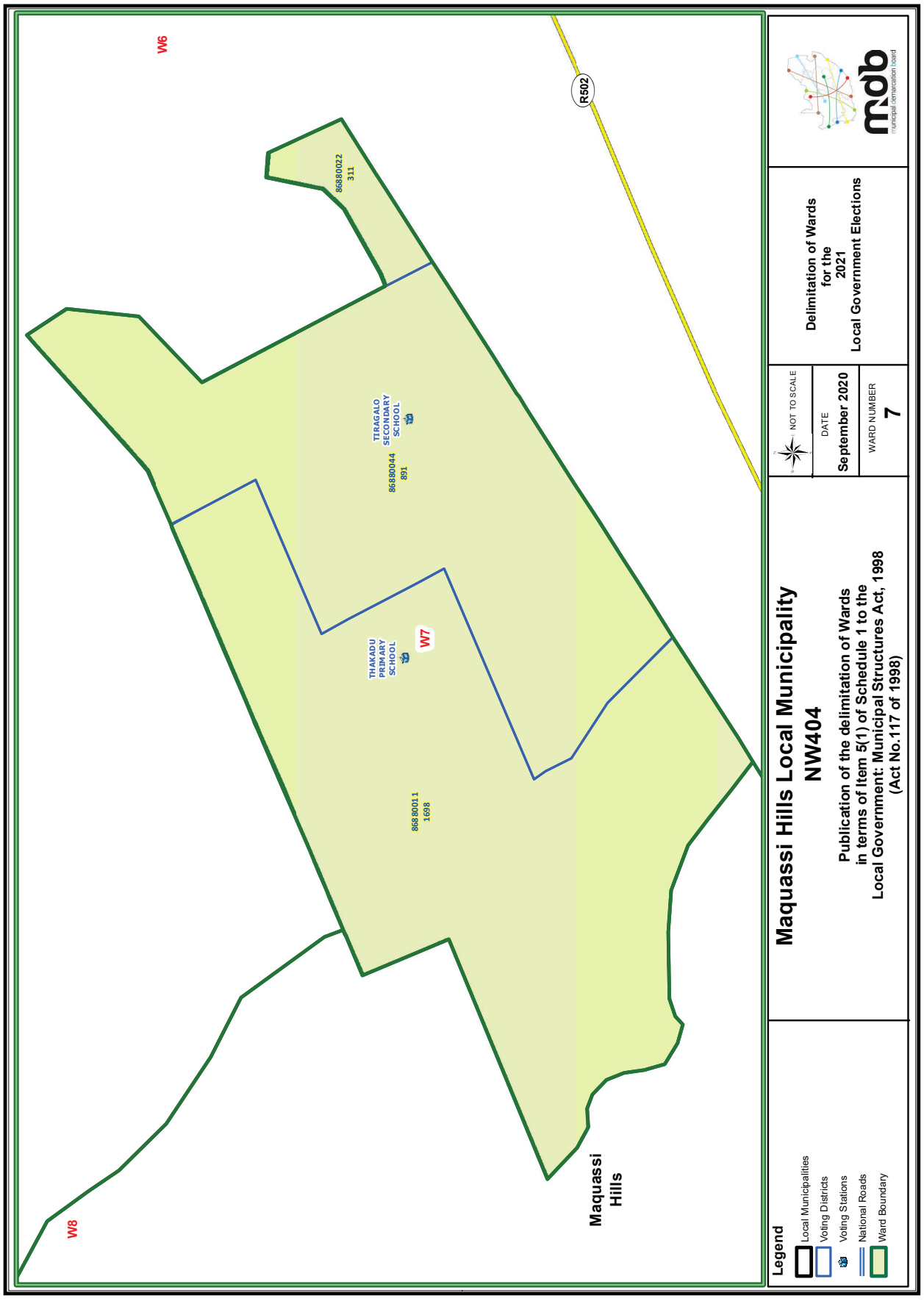
W6
R502
86880022
311
TIRAGALO
SECONDARY
SCHOOL
86880044
891
THAKADU
PRIMARY
SCHOOL
W7
868 80011
1698
Maquassi
Hills
W8
Legend
Local Municipalities
Voting Districts
Voting Stations
National Roads
Ward Boundary
Maquassi Hills Local Municipality
NW404
Publication of the delimitation of Wards
in terms of Item 5(1) of Schedule 1 to the
Local Government: Municipal Structures Act, 1998
(Act No.117 of 1998)
NOT TO SCALE
DATE
September 2020
WARD NUMBER
7
Delimitation of Wards
for the
2021
Local Government Elections
municipal demarcation board

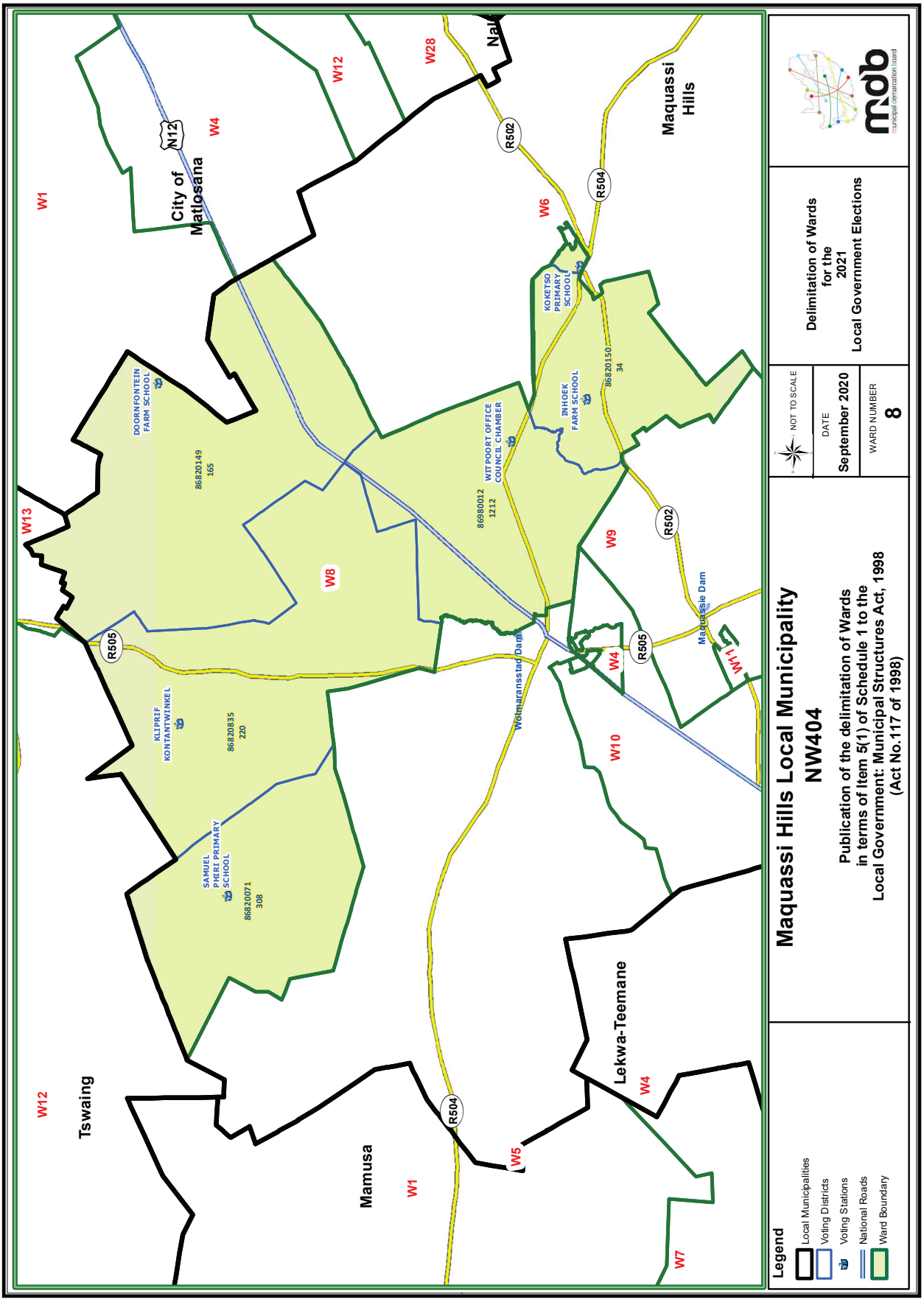
Maquassi Hills Local Municipality
NW404
Publication of the delimitation of Wards in terms of Item 5(1) of Schedule 1 to the Local Government: Municipal Structures Act, 1998 (Act No.117 of 1998)
NOT TO SCALE
DATE
September 2020
WARD NUMBER
8
Delimitation of Wards for the 2021 Local Government Elections
mdb
municipal demarcation board
Legend
Local Municipalities
Voting Districts
Voting Stations
National Roads
Ward Boundary
City of Matlosana
Maquassi Hills
Tswaing
Lekwa-Teemane
Mamusa
N12
R502
R504
R505
W1
W4
W5
W6
W7
W8
W9
W10
W12
W13
W28
DOORNFONTEIN FARM SCHOOL
86820149 165
KLIPRIF KONTANTWINKEL
86820835 220
SAMUEL PHIRI PRIMARY SCHOOL
86820071 308
WITPOORT OFFICE COUNCIL CHAMBER
86980012 1212
KOKETSO PRIMARY SCHOOL
INHOEK FARM SCHOOL
86820150 34
Wolmaransstad Dam
Maquassie Dam

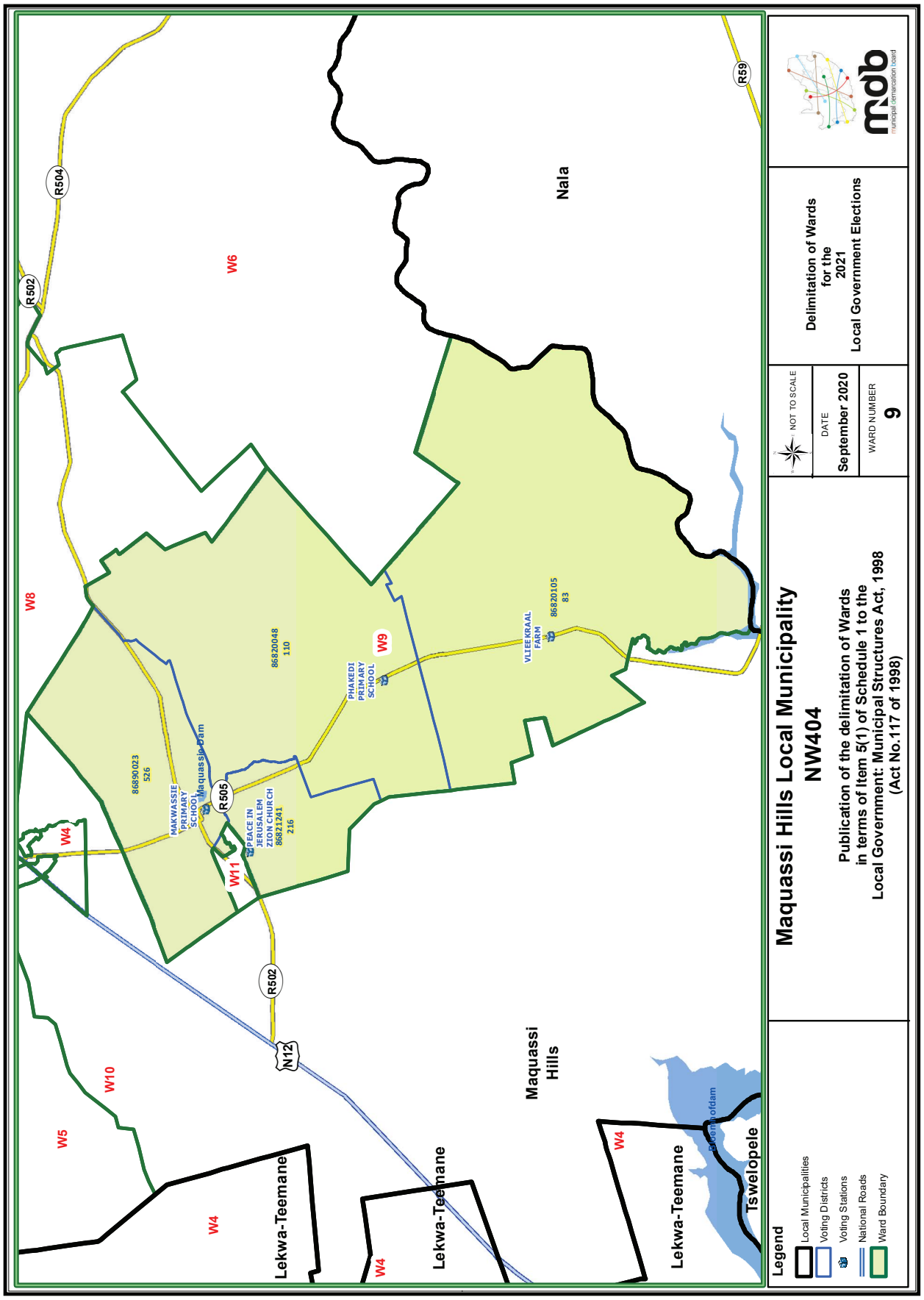
Maquassi Hills Local Municipality
NW404
Publication of the delimitation of Wards in terms of Item 5(1) of Schedule 1 to the Local Government: Municipal Structures Act, 1998 (Act No.117 of 1998)
NOT TO SCALE
DATE
September 2020
WARD NUMBER
9
Delimitation of Wards for the 2021 Local Government Elections
mdb
municipal demarcation board
Legend
Local Municipalities
Voting Districts
Voting Stations
National Roads
Ward Boundary
Nala
Maquassi Hills
Lekwa-Teemane
Tswelopele
W1
W2
W3
W4
W5
W6
W7
W8
W9
W10
W11
R502
R504
R505
R59
N12
Maquassi Dam
MAKWASSIE PRIMARY SCHOOL
PEACE IN JERUSALEM ZION CHURCH
PHAKEDI PRIMARY SCHOOL
VLEEKRAAL FARM
86890023 526
86821241 216
86820048 110
86820105 83

CONTINUES ON PAGE 514 - PART 5

NORTH WEST
NOORDWES

PROVINCIAL GAZETTE
PROVINSIALE KOERANT

Vol. 263

MAHIKENG
6 OCTOBER 2020
6 OKTOBER 2020

No. 8151

PART 5 OF 5

We all have the power to prevent AIDS

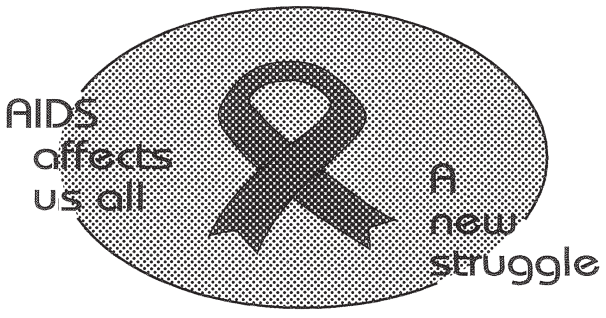

AIDS
HELPLINE
0800 012 322
DEPARTMENT OF HEALTH

Prevention is the cure

N.B. The Government Printing Works will not be held responsible for the quality of "Hard Copies" or "Electronic Files" submitted for publication purposes

ISSN 1682-4532

9 771682 453002 08151

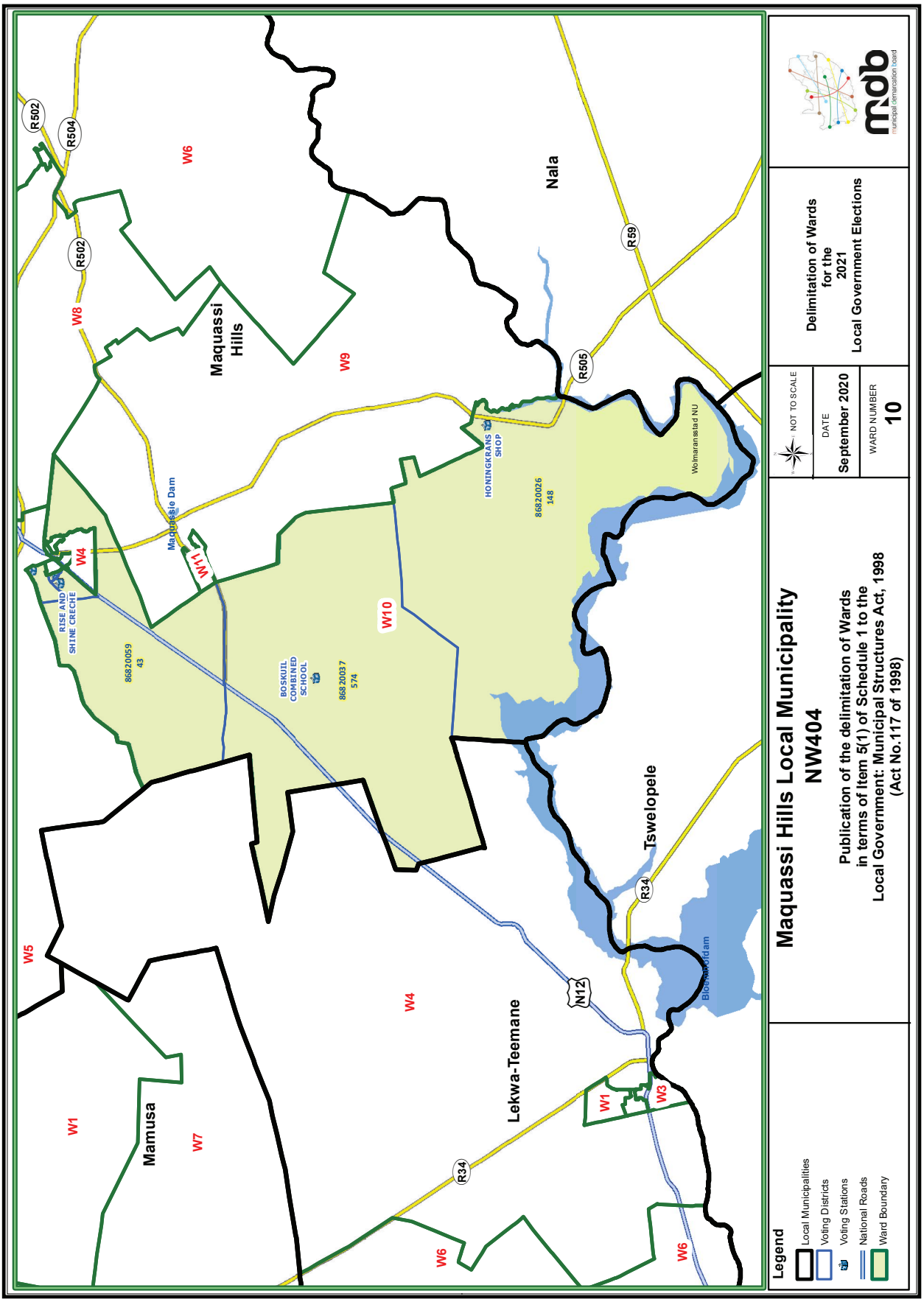
Maquassi Hills Local Municipality
NW404
Publication of the delimitation of Wards
in terms of Item 5(1) of Schedule 1 to the
Local Government: Municipal Structures Act, 1998
(Act No.117 of 1998)
NOT TO SCALE
DATE
September 2020
WARD NUMBER
10
Delimitation of Wards
for the
2021
Local Government Elections
mdb
municipal demarcation board
Legend
Local Municipalities
Voting Districts
Voting Stations
National Roads
Ward Boundary
Maquassi Hills
Nala
Tswelopele
Lekwa-Teemane
Mamusa
W1
W2
W3
W4
W5
W6
W7
W8
W9
W10
W11
R502
R504
R59
R505
R34
N12
HONINGKRANS SHOP
BOSKUIL COMBINED SCHOOL
RISE AND SHINE CRECHE
Maquassie Dam
Bloemhofdam
Wolmaransstad NU

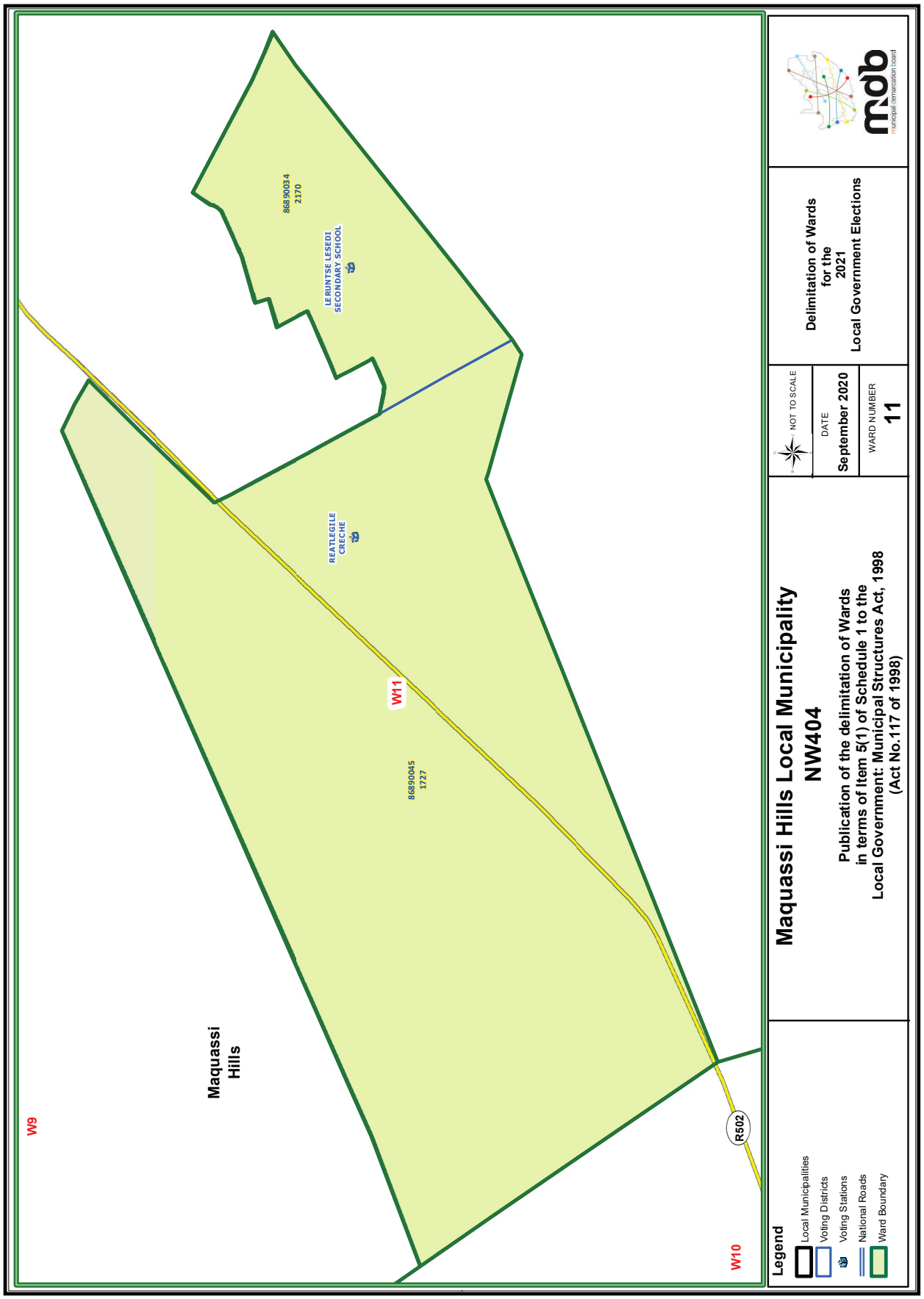
Maquassi Hills
W9
W10
W11
R502
LE RUNTSE LESEDI SECONDARY SCHOOL
REATLEGILE CRECHE
86890034 2170
86890045 1727
Legend
Local Municipalities
Voting Districts
Voting Stations
National Roads
Ward Boundary
Maquassi Hills Local Municipality
NW404
Publication of the delimitation of Wards in terms of Item 5(1) of Schedule 1 to the Local Government: Municipal Structures Act, 1998 (Act No.117 of 1998)
NOT TO SCALE
DATE
September 2020
WARD NUMBER
11
Delimitation of Wards for the 2021 Local Government Elections
municipal demarcation board

NORTH WEST PROVINCE

GENERAL NOTICE

MUNICIPAL DEMARCATION BOARD : DELIMITATION OF MUNICIPAL WARDS IN TERMS OF THE LOCAL GOVERNMENT : MUNICIPAL STRUCTURES ACT, 1998.

JB Marks Local Municipality

NW405

In terms of Item 5 (1) of Schedule 1 to the Local Government: Municipal Structures Act, 1998 (Act No. 117 of 1998) (the Act) the Municipal Demarcation Board hereby publishes its delimitation of wards for the above-mentioned municipality. Particulars of the delimitation are listed in the Schedule.

In terms of Item 5 (2) of Schedule 1 to the Act, any person aggrieved by the delimitation may, within 14 days of publication of this notice, submit objections in writing to:

The Municipal Demarcation Board
Private Bag X123
Centurion
0046

Fax: 086 5248643
Email: registry@demarcation.org.za

The attached form MDB 5 must please be used to object. The form is also available on www.demarcation.org.za.

MR THABO MANYONI
CHAIRPERSON: MUNICIPAL DEMARCATION BOARD

In terms of section 18(3) of the Local Government: Municipal Structures Act, 1998 (Act 117 of 1998), the MEC responsible for local government has determined that the municipal council consists of **67** councillors.

After having consulted the Independent Electoral Commission, The Municipal Demarcation Board has delimited the municipality into **34** wards in terms of Schedule 1 of the Act.

The number of registered voters in each ward does not vary by more than fifteen percent from the norm. The norm was determined by dividing the total number of voters on the municipal segment of the national common voters roll, namely **116243** voters on 5 March 2019, by the number of wards in the municipality.

The schedule for each ward and a map of each ward is attached. In case of a discrepancy between the map and this schedule, the map will prevail. In case of a discrepancy between the map and this schedule, the map will prevail.

The ward numbers, the voting districts and voting stations in each ward, and the number of voters are as follows:

SCHEDULE

Ward 1 comprises of a total of 3734 **registered voters.**

MIN VOTERS 2906 **NORM** 3418 **MAX VOTERS** 3930

VOTING DISTRICT No.	VOTING STATION NAME	NUMBER OF VOTERS	SPLIT VD
86910341	GEREFORMEERDE KERK EXT 3	612	
86910587	IPELENG LIBRARY	1038	
86821094	UNITING REFORMED CHURCH IN SA	2084	

Ward 2 comprises of a total of 3893 **registered voters.**

MIN VOTERS 2906 **NORM** 3418 **MAX VOTERS** 3930

VOTING DISTRICT No.	VOTING STATION NAME	NUMBER OF VOTERS	SPLIT VD
86820464	NG MIEDERPARK	1696	
86820543	BUFFELSHOEK POLICE STATION	291	
86820554	EARTH ADVENTURES	220	
86820688	NTHEBE PRIMARY SCHOOL	437	
86820475	OLD POLICE STATION	142	
86820486	GROENEWALD'S RESIDENCE	735	
86820453	TOLMAY SHOP	372	

Ward 3 comprises of a total of 3860 **registered voters.**

MIN VOTERS 2906 **NORM** 3418 **MAX VOTERS** 3930

VOTING DISTRICT No.	VOTING STATION NAME	NUMBER OF VOTERS	SPLIT VD
86910532	DIE WILGE HIGH SCHOOL	1957	Y
86820521	FIKADIBENG PRIMARY SCHOOL	976	
86820510	VYFHOEK SCHOOL	927	

Ward 4 comprises of a total of 3109 **registered voters.**

MIN VOTERS 2906 **NORM** 3418 **MAX VOTERS** 3930

VOTING DISTRICT No.	VOTING STATION NAME	NUMBER OF VOTERS	SPLIT VD
86910015	POTCHEFSTROOM PRIMARY SCHOOL	2155	
86910363	ST EPHRAIM ROMAN CATHOLIC CHURCH	914	
86910307		40	Y

Ward 5 comprises of a total of 3928 **registered voters.**

MIN VOTERS 2906 **NORM** 3418 **MAX VOTERS** 3930

VOTING DISTRICT No.	VOTING STATION NAME	NUMBER OF VOTERS	SPLIT VD
86910307	AGS SUID CHURCH (MIEDERPARK)	1173	Y
86910026	ML FICK SCHOOL	2755	

Ward 6 comprises of a total of 3138 **registered voters.**

MIN VOTERS 2906 **NORM** 3418 **MAX VOTERS** 3930

VOTING DISTRICT No.	VOTING STATION NAME	NUMBER OF VOTERS	SPLIT VD
86910060	N.W.P HEALTH	1261	
86910486	IKAGENG MUNICIPAL OFFICES HALL	300	Y
86910161	NG KERK NORTH (MOKOKO)	1577	

Ward 7 comprises of a total of 3402 **registered voters.**

MIN VOTERS 2906 **NORM** 3418 **MAX VOTERS** 3930

VOTING DISTRICT No.	VOTING STATION NAME	NUMBER OF VOTERS	SPLIT VD
86910385	NG KERK	1478	Y
86910598	NG KERK(DIE BULT)	1924	

Ward 8 comprises of a total of 2924 **registered voters.**

MIN VOTERS 2906 **NORM** 3418 **MAX VOTERS** 3930

VOTING DISTRICT No.	VOTING STATION NAME	NUMBER OF VOTERS	SPLIT VD
86910149	BOTOKA TECHNICAL SCHOOL	1459	
86910318	THEMBALIDANISI PRIMARY SCHOOL	660	
86910419	BOIKI TLHAPI CLINIC	722	
86910486	IKAGENG MUNICIPAL OFFICES HALL	83	Y

Ward 9 comprises of a total of 3739 **registered voters.**

MIN VOTERS 2906 **NORM** 3418 **MAX VOTERS** 3930

VOTING DISTRICT No.	VOTING STATION NAME	NUMBER OF VOTERS	SPLIT VD
86910240	MOHADIN COMMUNITY HALL	1040	
86910228	BOITSHOKO SCHOOL	2699	Y

Ward 10 comprises of a total of 2907 **registered voters.**

MIN VOTERS 2906 **NORM** 3418 **MAX VOTERS** 3930

VOTING DISTRICT No.	VOTING STATION NAME	NUMBER OF VOTERS	SPLIT VD
86910127	MADIBENG SCHOOL	1751	
86910228	BOITSHOKO SCHOOL	100	Y
86910150	GOVAN MBEKI COMMUNITY HALL	1056	

Ward 11 comprises of a total of 2915 **registered voters.**

MIN VOTERS 2906 **NORM** 3418 **MAX VOTERS** 3930

VOTING DISTRICT No.	VOTING STATION NAME	NUMBER OF VOTERS	SPLIT VD
86910408	TSHEPO PRIMARY SCHOOL	200	Y
86910183	ANGLICAN CHURCH RESURRECTION	971	

86910385	NG KERK	994	Y
86910497	NANOGANG PRIMARY SCHOOL	493	
86910644	WITRAND HOSPITAL HALL	257	

Ward 12 comprises of a total of 3211 **registered voters.**

MIN VOTERS 2906 **NORM** 3418 **MAX VOTERS** 3930

VOTING DISTRICT No.	VOTING STATION NAME	NUMBER OF VOTERS	SPLIT VD
86910329	KEAGILE PRIMARY SCHOOL	712	
86910239	LESEGO PRIMARY SCHOOL	1977	
86910543	IKAGENG MAGISTRATE COURT	522	

Ward 13 comprises of a total of 3848 **registered voters.**

MIN VOTERS 2906 **NORM** 3418 **MAX VOTERS** 3930

VOTING DISTRICT No.	VOTING STATION NAME	NUMBER OF VOTERS	SPLIT VD
86910420	TODDLER TOWN DAY CARE	984	
86910206	B.M CHOABI PRIMARY SCHOOL	1883	
86910284	PROMOSA METHODIST CHURCH	981	

Ward 14 comprises of a total of 3086 **registered voters.**

MIN VOTERS 2906 **NORM** 3418 **MAX VOTERS** 3930

VOTING DISTRICT No.	VOTING STATION NAME	NUMBER OF VOTERS	SPLIT VD
86910408	TSHEPO PRIMARY SCHOOL	1059	Y
86910172	BOITIRELO PRIMARY SCHOOL	2027	

Ward 15 comprises of a total of 3106 **registered voters.**

MIN VOTERS 2906 **NORM** 3418 **MAX VOTERS** 3930

VOTING DISTRICT No.	VOTING STATION NAME	NUMBER OF VOTERS	SPLIT VD
86910475	POTCHEFSTROOM DIENSSENTRUM VIR DIE BEJAARD	770	
86910565	PRESIDENT PRETORIUS PRIMARY SCHOOL	679	
86910600	ANGLICAN CHURCH(ST MARYS)	221	
86910037	POTCHEFSTROOM CENTRAL PRIMARY SCHOOL	1436	

Ward 16 comprises of a total of 3622 **registered voters.**

MIN VOTERS 2906 **NORM** 3418 **MAX VOTERS** 3930

VOTING DISTRICT No.	VOTING STATION NAME	NUMBER OF VOTERS	SPLIT VD
86910138	PUDULOGO SCHOOL	1477	
86910431	OLD APOSTOLIC CHURCH	990	
86910116	TLOKWE SECONDARY SCHOOL	1155	

Ward 17 comprises of a total of 3888 **registered voters.**

MIN VOTERS 2906 **NORM** 3418 **MAX VOTERS** 3930

VOTING DISTRICT No.	VOTING STATION NAME	NUMBER OF VOTERS	SPLIT VD
86910576	BA SEOBI HIGH SCHOOL	145	Y
86910442	PROMOSA EXT 3 (TENT)	1861	
86910666	HAPPY LAND DAY CARE CENTRE	333	
86910217	KEOTSHEPILE PRIMARY SCHOOL	1549	

Ward 18 comprises of a total of 3518 **registered voters.**

MIN VOTERS 2906 **NORM** 3418 **MAX VOTERS** 3930

VOTING DISTRICT No.	VOTING STATION NAME	NUMBER OF VOTERS	SPLIT VD
86910082	CHRIS HANI COMMUNITY HALL	1742	
86910352	DITAELONG PRIMARY SCHOOL	1776	

Ward 19 comprises of a total of 3375 **registered voters.**

MIN VOTERS 2906 **NORM** 3418 **MAX VOTERS** 3930

VOTING DISTRICT No.	VOTING STATION NAME	NUMBER OF VOTERS	SPLIT VD
86910093	SEIPHEMELO SCHOOL	2233	
86910330	TOP CITY KEGOMODITSE (TENT)	1142	

Ward 20 comprises of a total of 3899 **registered voters.**

MIN VOTERS 2906 **NORM** 3418 **MAX VOTERS** 3930

VOTING DISTRICT No.	VOTING STATION NAME	NUMBER OF VOTERS	SPLIT VD
86820756	AERIAL SECTION EXT 6 (TENT)	1887	
86910576	BA SEOBI HIGH SCHOOL	500	Y
86910622	FULL GOSPEL CHURCH	1038	
86910633	ST AUGUSTINE ANGLICAN CHURCH	474	

Ward 21 comprises of a total of 3674 **registered voters.**

MIN VOTERS 2906 **NORM** 3418 **MAX VOTERS** 3930

VOTING DISTRICT No.	VOTING STATION NAME	NUMBER OF VOTERS	SPLIT VD
86910194	PROMOSA COMMUNITY HALL	2374	
86910453	SPORTSGROUND EXT 7 (TENT)	1300	

Ward 22 comprises of a total of 3352 **registered voters.**

MIN VOTERS 2906 **NORM** 3418 **MAX VOTERS** 3930

VOTING DISTRICT No.	VOTING STATION NAME	NUMBER OF VOTERS	SPLIT VD
86910464	POTCHEFSTROOM GIMNASIUM PRIMARY SCHOOL	1252	Y
86910251	CACHET PARK (BULT) TENT	2100	Y

Ward 23 comprises of a total of 3757 **registered voters.**

MIN VOTERS 2906 **NORM** 3418 **MAX VOTERS** 3930

VOTING DISTRICT No.	VOTING STATION NAME	NUMBER OF VOTERS	SPLIT VD
86910521	CRISTA GALLI VENUE	640	
86910374	FERDINAND POSTMA SCHOOL	2617	
86910464	POTCHEFSTROOM GIMNASIUM PRIMARY SCHOOL	500	Y

Ward 24 comprises of a total of 2906 **registered voters.**

MIN VOTERS 2906 **NORM** 3418 **MAX VOTERS** 3930

VOTING DISTRICT No.	VOTING STATION NAME	NUMBER OF VOTERS	SPLIT VD
86910295	NG GRIMBEEKPARK	1558	
86910532	DIE WILGE HIGH SCHOOL	284	Y
86910048	TOWN HALL	1064	

Ward 25 comprises of a total of 3040 **registered voters.**

MIN VOTERS 2906 **NORM** 3418 **MAX VOTERS** 3930

VOTING DISTRICT No.	VOTING STATION NAME	NUMBER OF VOTERS	SPLIT VD
86910059	SENWES PARK	1415	
86910677	PINKSTER PROTESTANTE KERK	217	
86910611	VUSELELA FET COLLEGE	1098	
86910251	CACHET PARK (BULT) TENT	310	Y

Ward 26 comprises of a total of 3880 **registered voters.**

MIN VOTERS 2906 **NORM** 3418 **MAX VOTERS** 3930

VOTING DISTRICT No.	VOTING STATION NAME	NUMBER OF VOTERS	SPLIT VD
86910273	TSHUPANE SCHOOL	1727	
86910655	EXT 13 YARONA DAY CARE CENTRE	145	
86910509	REJOY DAY CARE	906	
86910396	ROMAN CATHOLIC CHURCH EXT 7 (ASSUMPTION PAR	1102	

Ward 27 comprises of a total of 3140 **registered voters.**

MIN VOTERS 2906 **NORM** 3418 **MAX VOTERS** 3930

VOTING DISTRICT No.	VOTING STATION NAME	NUMBER OF VOTERS	SPLIT VD
86820295	JANE LETSAPA PRIMARY SCHOOL	649	
86820992	DAN TLOME PRIMARY SCHOOL	2491	

Ward 28 comprises of a total of 3208 **registered voters.**

MIN VOTERS 2906 **NORM** 3418 **MAX VOTERS** 3930

VOTING DISTRICT No.	VOTING STATION NAME	NUMBER OF VOTERS	SPLIT VD

86820442	RYSMIERBULT HALL	525
86820497	MUISKRAAL	319
86820509	BATTLE TO SURVIVE SCHOOL	713
86820936	DEBEERSKRAAL PRIMARY SCHOOL	174
86910071	NW MILITARY REFERENCE LIBRARY	1477

Ward 29 comprises of a total of 3520 **registered voters.**

MIN VOTERS 2906 **NORM** 3418 **MAX VOTERS** 3930

VOTING DISTRICT No.	VOTING STATION NAME	NUMBER OF VOTERS	SPLIT VD
86940018	TSHING COMMUNITY HALL	1901	
86940041	NDLEBE (TENT)	1619	

Ward 30 comprises of a total of 3130 **registered voters.**

MIN VOTERS 2906 **NORM** 3418 **MAX VOTERS** 3930

VOTING DISTRICT No.	VOTING STATION NAME	NUMBER OF VOTERS	SPLIT VD
86940029	THUTOBOSWA HIGH SCHOOL	1841	
86940052	TSHING PRIMARY SCHOOL	773	
86940074	LETSHELEMANE PRIMARY SCHOOL	516	

Ward 31 comprises of a total of 3153 **registered voters.**

MIN VOTERS 2906 **NORM** 3418 **MAX VOTERS** 3930

VOTING DISTRICT No.	VOTING STATION NAME	NUMBER OF VOTERS	SPLIT VD
86820857	POELANO SECONDARY SCHOOL	1235	
86821005	BOIKHUTSONG COMMUNITY HALL	794	
86820868	REGOROGILE COMBINED SCHOOL	702	
86820431	SWARTPLAAS SHOP	106	
86820408	SYFERFONTEIN PRIMARY SCHOOL	222	
86820925	KLIPGAT FARM	94	

Ward 32 comprises of a total of 3366 **registered voters.**

MIN VOTERS 2906 **NORM** 3418 **MAX VOTERS** 3930

VOTING DISTRICT No.	VOTING STATION NAME	NUMBER OF VOTERS	SPLIT VD
86821195	MOTAUNG PRIMARY SCHOOL	583	
86940030	KGOLOLOSEGO INTERMEDIATE SCHOOL	1707	
86821151	MADIBA CHRECHE	190	
86820419	BOIKHUTSO COMMUNITY HALL	886	

Ward 33 comprises of a total of 3894 **registered voters.**

MIN VOTERS 2906 **NORM** 3418 **MAX VOTERS** 3930

VOTING DISTRICT No.	VOTING STATION NAME	NUMBER OF VOTERS	SPLIT VD
86820891	BORETHE PRIMARY SCHOOL	85	
86820420	WELGEVONDEN PRIMARY SCHOOL	699	
86821140	TSWANATSATSI PRIMARY SCHOOL	467	
86940063	EXTENSION 5 COMMUNITY HALL	2264	
86821207	THUTOLESEDI EARLY LEARNING CENTRE	379	

Ward 34 comprises of a total of 3121 **registered voters.**

MIN VOTERS 2906 **NORM** 3418 **MAX VOTERS** 3930

VOTING DISTRICT No.	VOTING STATION NAME	NUMBER OF VOTERS	SPLIT VD
86820947	BUFFELVLEI ALGEMENE HANDELAAR	247	
86820329	MAKOKSKRAAL BOERESAAL	248	
86820330	KAALFONTEIN FARM	163	
86820352	CECILIA'S HOME PRIMARY SCHOOL	165	
86820958	MELITE SHOP	211	
86820363	RABANA PRIMARY SCHOOL	248	
86820914	OPRAAPSAAL	256	
86820903	DUMELANG PRIMARY SCHOOL	136	
86820879	OPANG DIATLA PRIMARY SCHOOL	139	
86820767	KROMDRAAI ALGEMENE HANDELAAR (ELEAZAR) TEN	212	
86820396	IKHUTSENG SCHOOL	174	
86820385	DOVESDALE RECREATIONAL CENTRE	281	
86820374	DUDUETSANG PRIMARY SCHOOL	193	
86821230	TENT - LUMKILEVILLE NEXT TO N14	448	

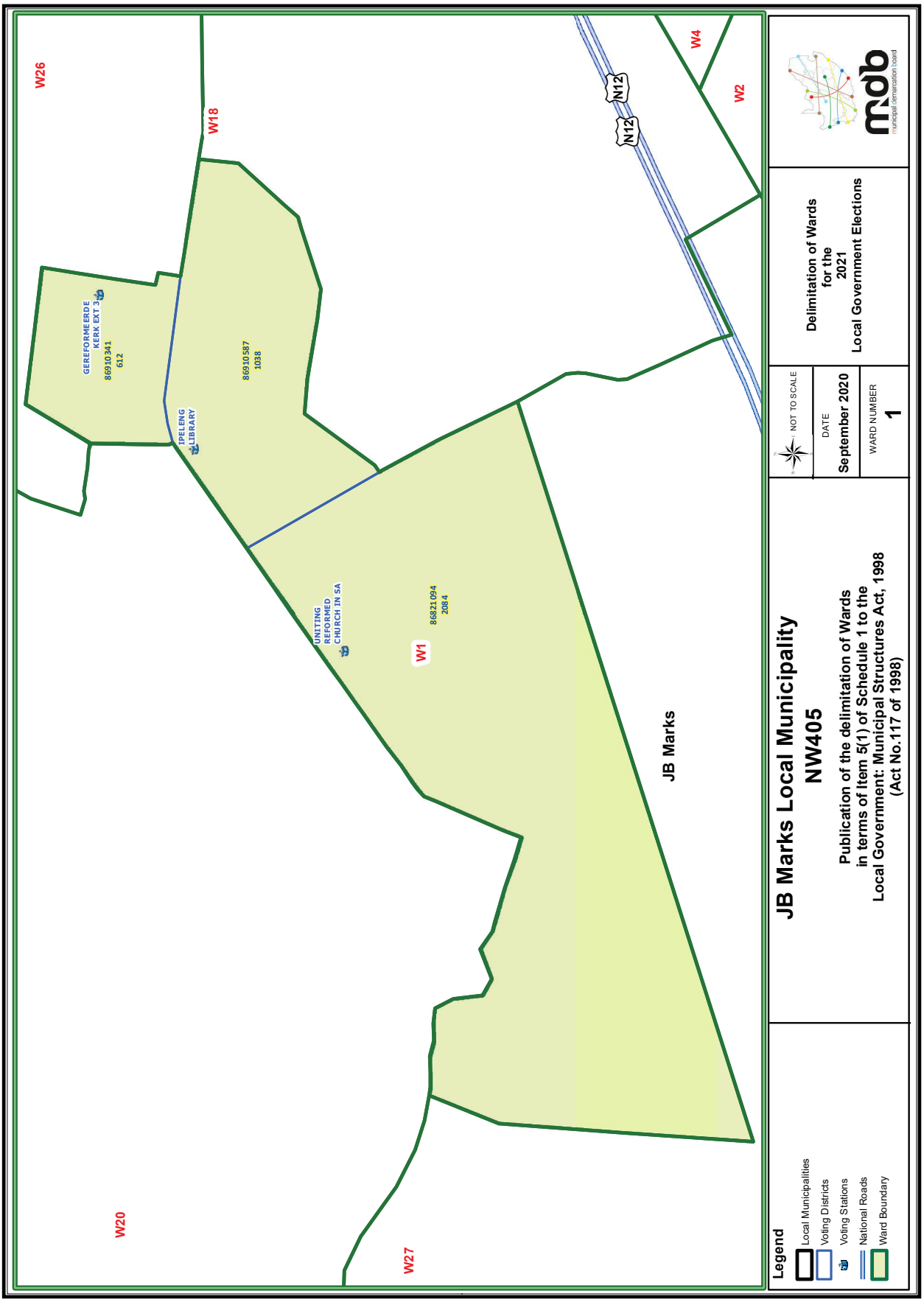
W26
W18
W4
W2
N12
N12
GEREFORMEERDE KERK EXT 3
86910341
612
86910587
1038
IPELENG LIBRARY
UNITING REFORMED CHURCH IN SA
86821094
2084
W1
JB Marks
W20
W27
Legend
Local Municipalities
Voting Districts
Voting Stations
National Roads
Ward Boundary
JB Marks Local Municipality
NW405
Publication of the delimitation of Wards in terms of Item 5(1) of Schedule 1 to the Local Government: Municipal Structures Act, 1998 (Act No.117 of 1998)
NOT TO SCALE
DATE
September 2020
WARD NUMBER
1
Delimitation of Wards for the 2021 Local Government Elections
municipal demarcation board

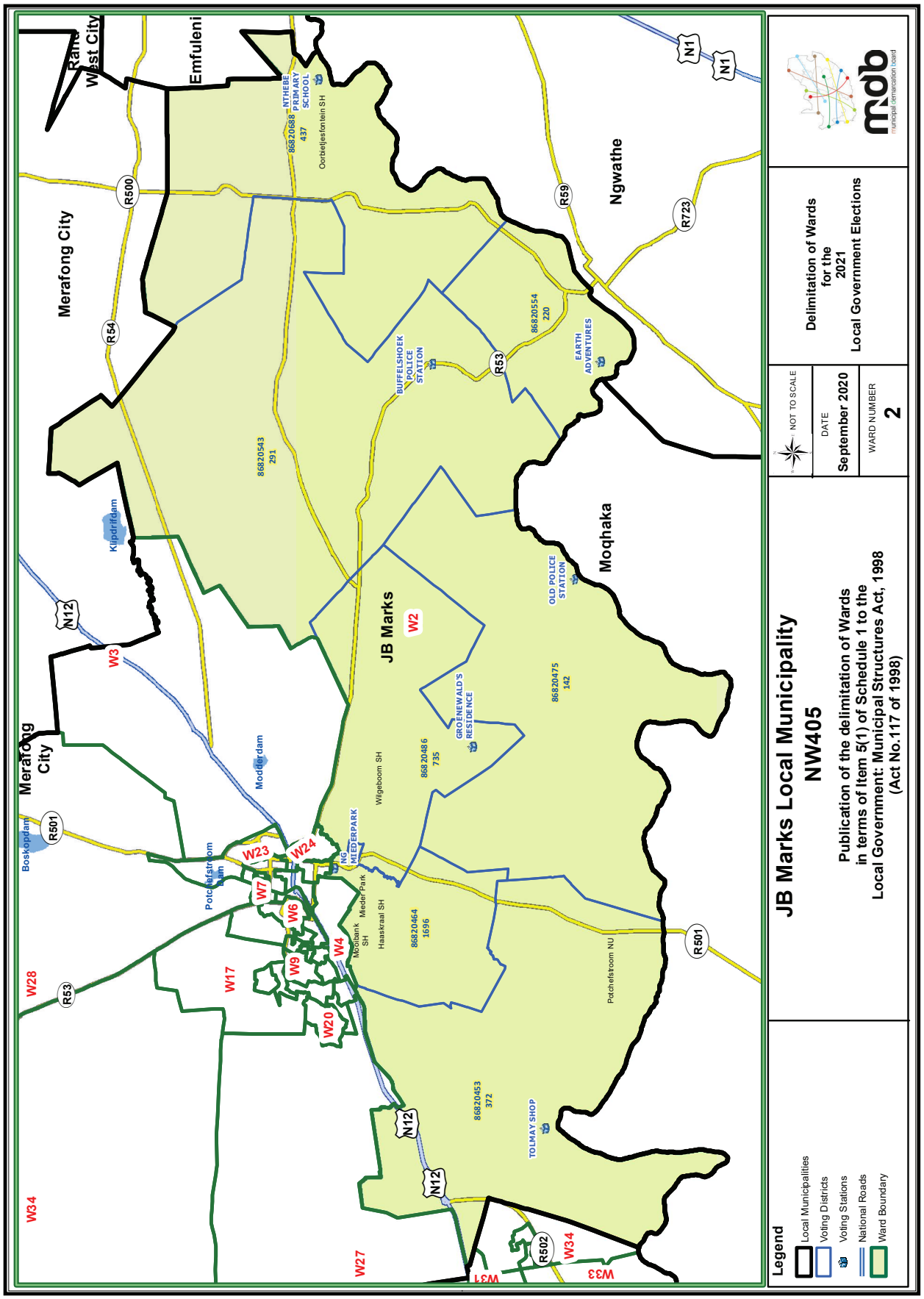
JB Marks Local Municipality
NW405
Publication of the delimitation of Wards
in terms of Item 5(1) of Schedule 1 to the
Local Government: Municipal Structures Act, 1998
(Act No.117 of 1998)
Delimitation of Wards
for the
2021
Local Government Elections
NOT TO SCALE
DATE
September 2020
WARD NUMBER
2
Legend
Local Municipalities
Voting Districts
Voting Stations
National Roads
Ward Boundary
Merafong City
Emfuleni
Ngwathe
Moqhaka
JB Marks
Klipdrifdam
Boskopdam
Modderdam
Potchefstroom Dam
Wilgeboom SH
Mooibank SH
Haaskraal SH
Potchefstroom NU
NTHEBE PRIMARY SCHOOL
Oorbietjesfontein SH
BUFFELSHOEK POLICE STATION
EARTH ADVENTURES
OLD POLICE STATION
GROENEWALD'S RESIDENCE
TOLMAY SHOP
86820688 437
86820543 291
86820554 220
86820475 142
86820486 735
86820464 1696
86820453 372
W2
W3
W4
W6
W7
W9
W17
W20
W23
W24
W27
W28
W31
W33
W34
N1
N12
R500
R501
R502
R53
R54
R59
R723

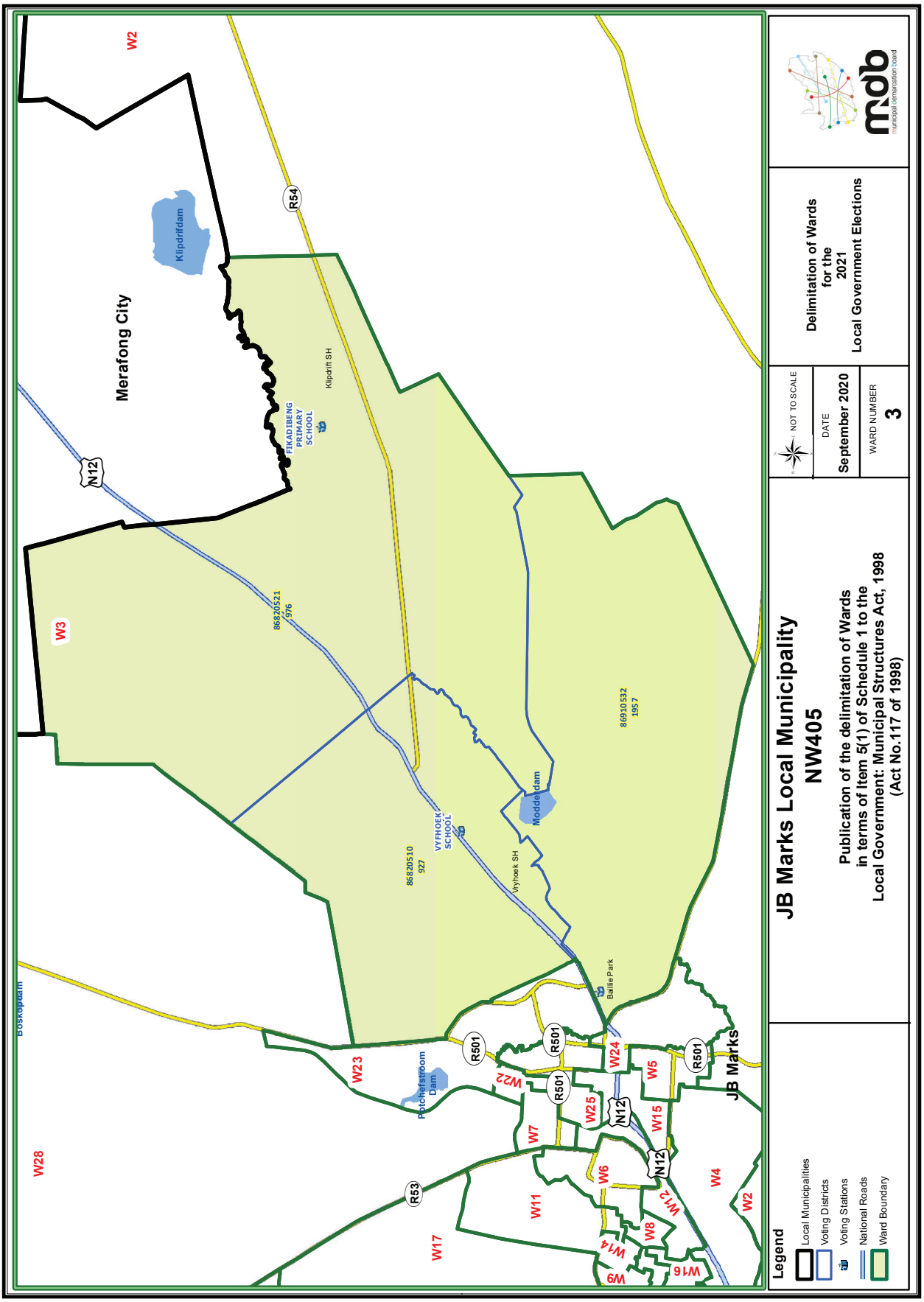
Merafong City
Klipdrift SH
FIKADIBENG PRIMARY SCHOOL
VYFHOEK SCHOOL
Vyfhoek SH
Middeldam
Klipdriftdam
Potchefstroom Dam
Boskopdam
Ballie Park
JB Marks
W2
W3
W4
W5
W6
W7
W8
W9
W11
W14
W15
W16
W17
W22
W23
W24
W25
W28
N12
R54
R501
R53
86820521 976
86820510 927
86910532 1957
Legend
Local Municipalities
Voting Districts
Voting Stations
National Roads
Ward Boundary
JB Marks Local Municipality
NW405
Publication of the delimitation of Wards in terms of Item 5(1) of Schedule 1 to the Local Government: Municipal Structures Act, 1998 (Act No.117 of 1998)
NOT TO SCALE
DATE
September 2020
WARD NUMBER
3
Delimitation of Wards for the 2021 Local Government Elections
municipal demarcation board

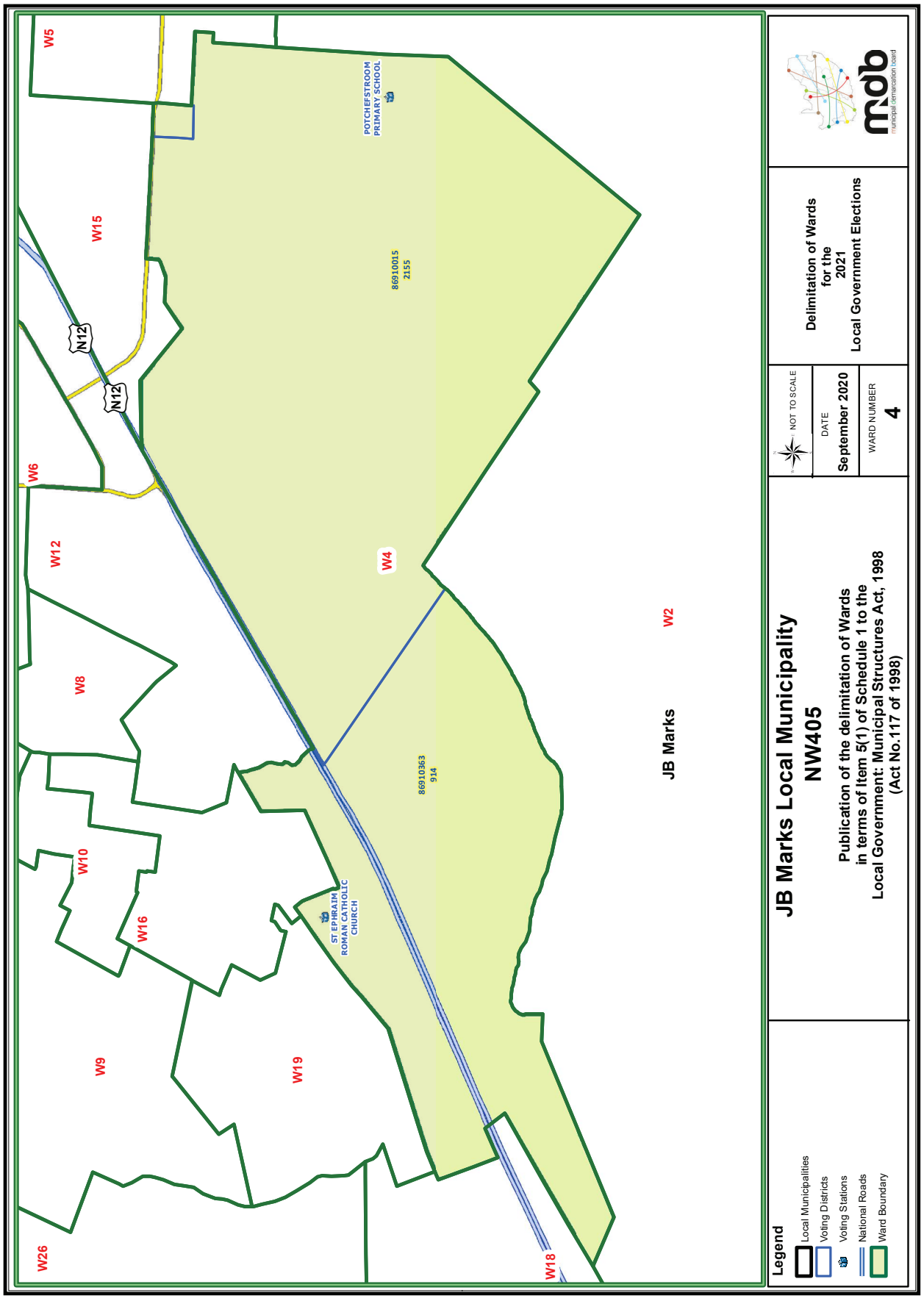
W5
W15
W6
W12
W8
W10
W16
W9
W19
W26
W18
W4
W2
N12
N12
POTCHEFSTROOM PRIMARY SCHOOL
ST EPHRAIM ROMAN CATHOLIC CHURCH
86910015 2155
86910363 914
JB Marks
Legend
Local Municipalities
Voting Districts
Voting Stations
National Roads
Ward Boundary
JB Marks Local Municipality
NW405
Publication of the delimitation of Wards in terms of Item 5(1) of Schedule 1 to the Local Government: Municipal Structures Act, 1998 (Act No.117 of 1998)
NOT TO SCALE
DATE
September 2020
WARD NUMBER
4
Delimitation of Wards for the 2021 Local Government Elections
municipal demarcation board

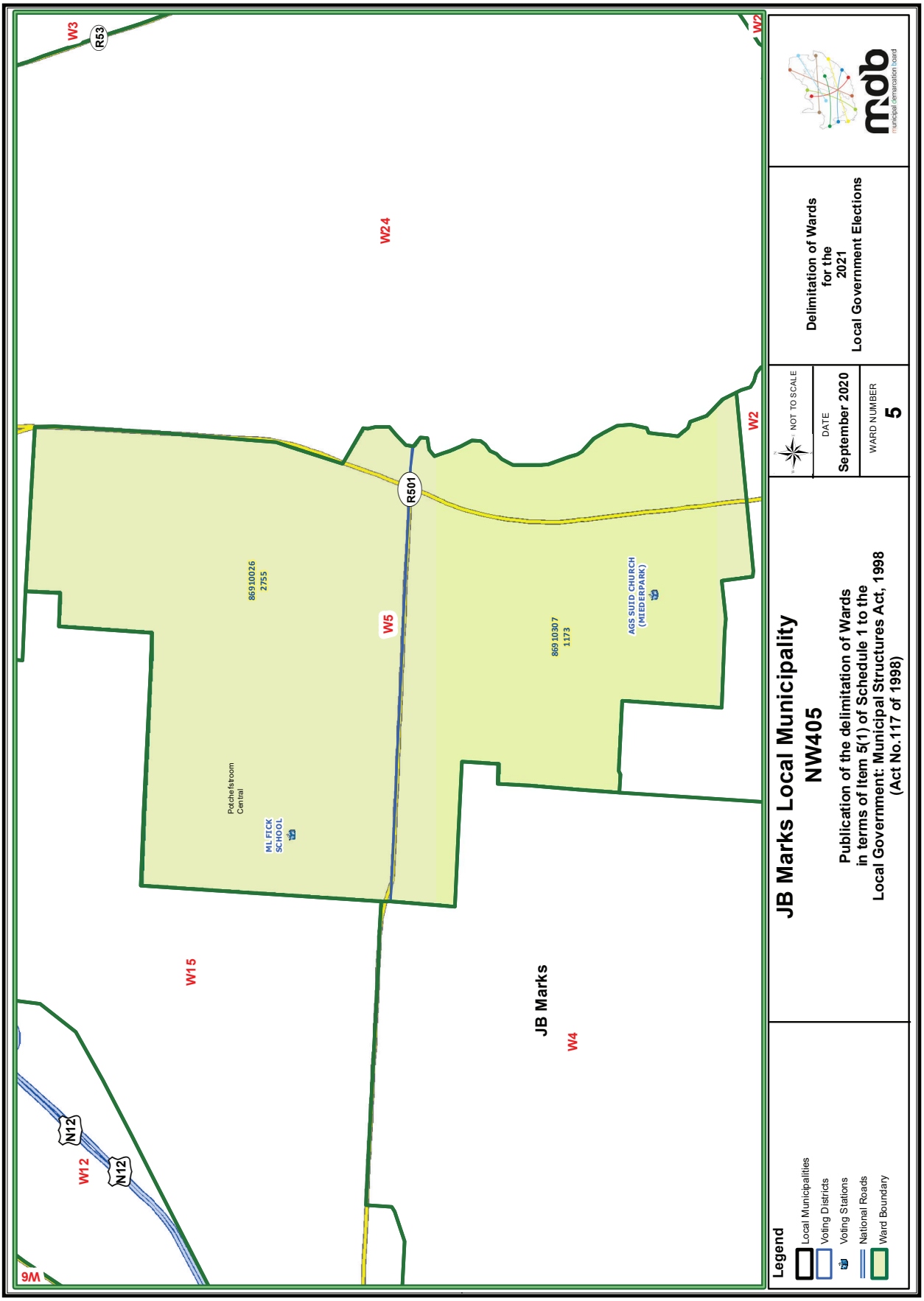
W3
R53
W2
W24
W2
R501
W5
86910026
2755
Potchefstroom
Central
MLFICK
SCHOOL
86910307
1173
AGS SUID CHURCH
(MIEDERPARK)
W15
JB Marks
W4
W12
N12
N12
W6
Legend
Local Municipalities
Voting Districts
Voting Stations
National Roads
Ward Boundary
JB Marks Local Municipality
NW405
Publication of the delimitation of Wards
in terms of Item 5(1) of Schedule 1 to the
Local Government: Municipal Structures Act, 1998
(Act No.117 of 1998)
NOT TO SCALE
DATE
September 2020
WARD NUMBER
5
Delimitation of Wards
for the
2021
Local Government Elections
mdb
municipal demarcation board

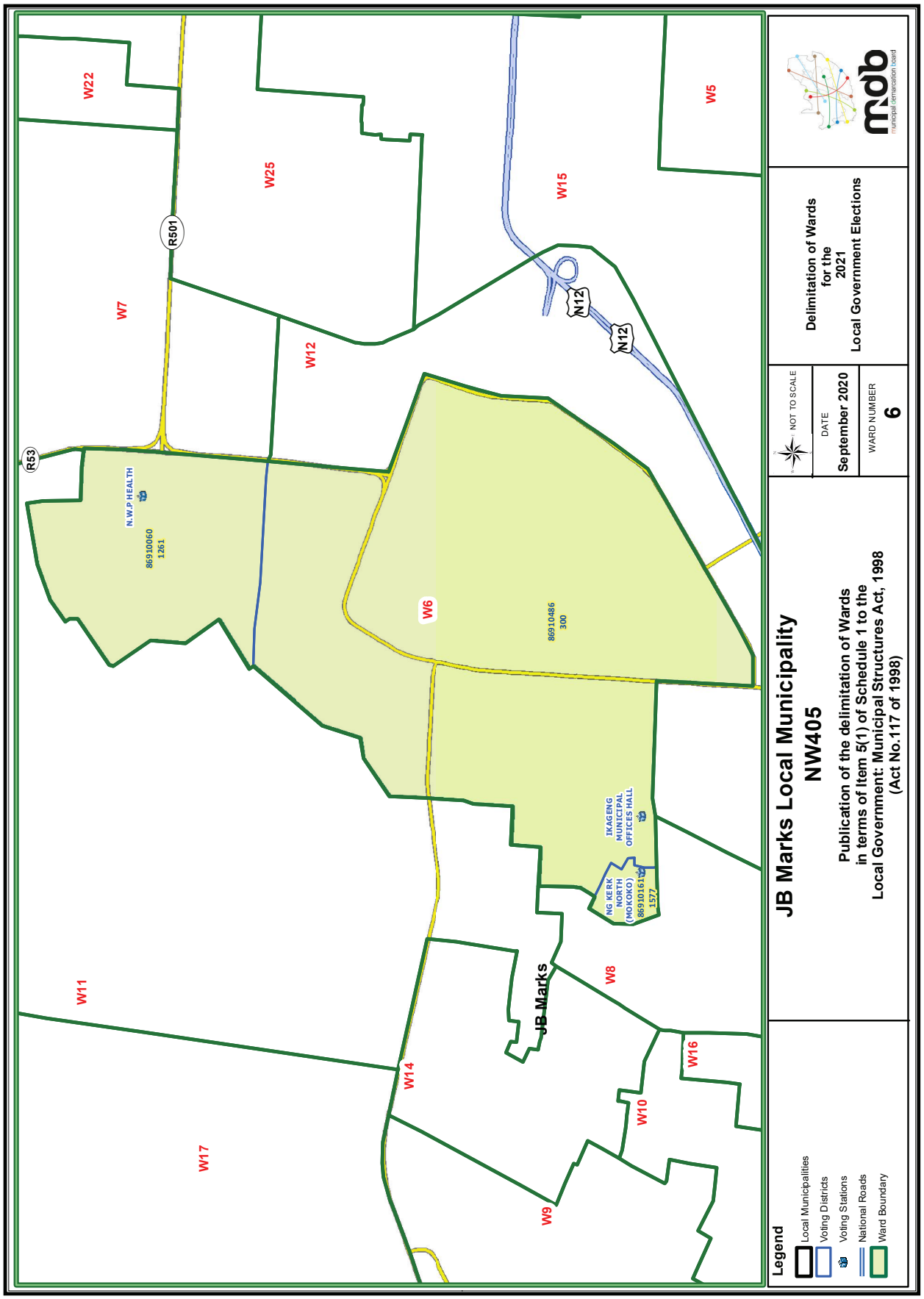
JB Marks Local Municipality
NW405
Publication of the delimitation of Wards in terms of Item 5(1) of Schedule 1 to the Local Government: Municipal Structures Act, 1998 (Act No.117 of 1998)
NOT TO SCALE
DATE
September 2020
WARD NUMBER
6
Delimitation of Wards for the 2021 Local Government Elections
mdb
municipal demarcation board
Legend
Local Municipalities
Voting Districts
Voting Stations
National Roads
Ward Boundary
W5
W6
W7
W8
W9
W10
W11
W12
W14
W15
W16
W17
W22
W25
R53
R501
N12
N12
N.W.P HEALTH
86910060
1261
86910486
300
IKAGENG
MUNICIPAL
OFFICES HALL
NG KERK
NORTH
(MOKOKO)
8691016
1577
JB Marks

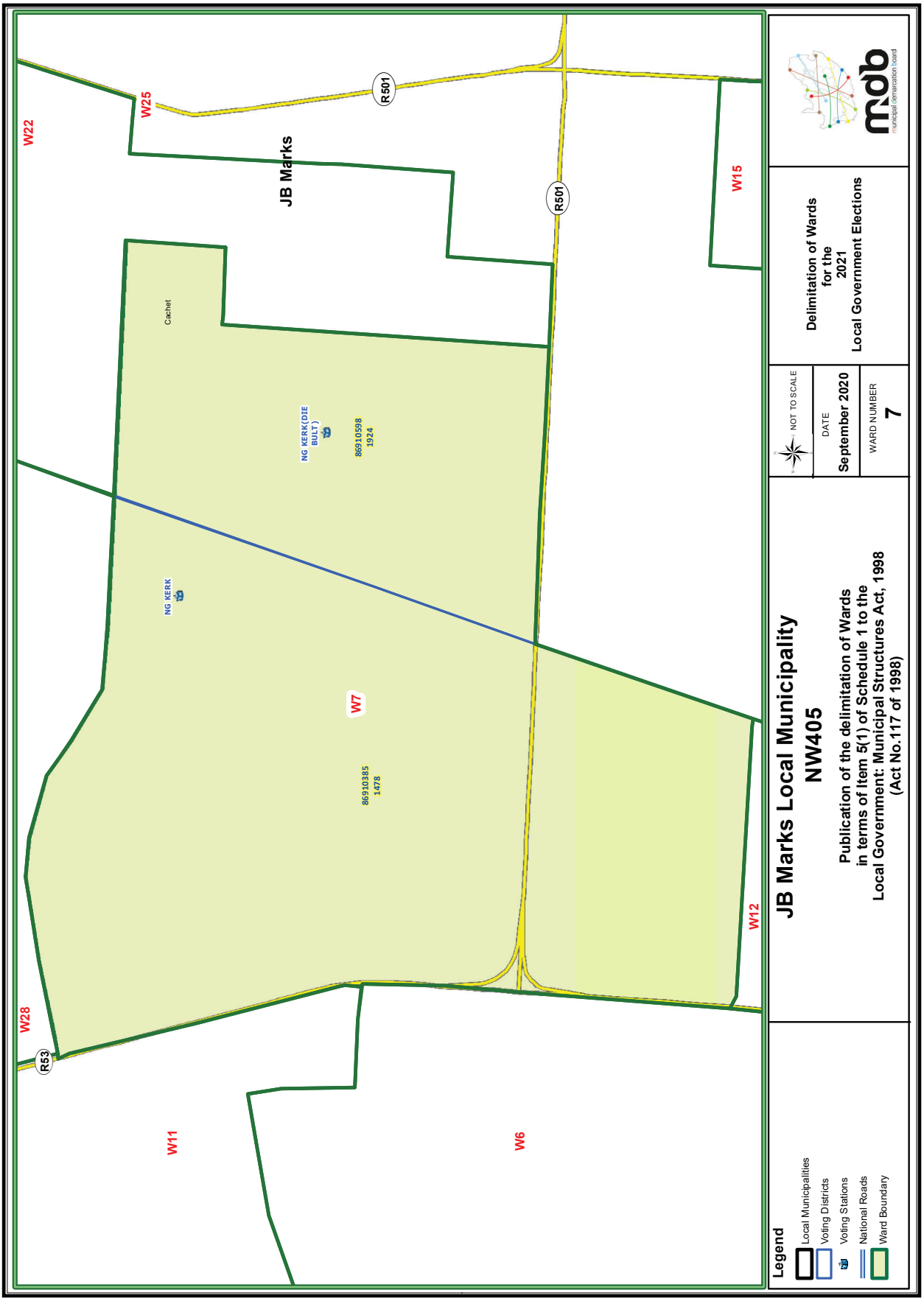
W22
W25
R501
JB Marks
W15
Cachet
NG KERK(DIE BULT)
86910598 1924
NG KERK
W7
86910385 1478
W28
R53
W11
W6
W12
Legend
Local Municipalities
Voting Districts
Voting Stations
National Roads
Ward Boundary
JB Marks Local Municipality
NW405
Publication of the delimitation of Wards in terms of Item 5(1) of Schedule 1 to the Local Government: Municipal Structures Act, 1998 (Act No.117 of 1998)
NOT TO SCALE
DATE
September 2020
WARD NUMBER
7
Delimitation of Wards for the 2021 Local Government Elections
municipal demarcation board

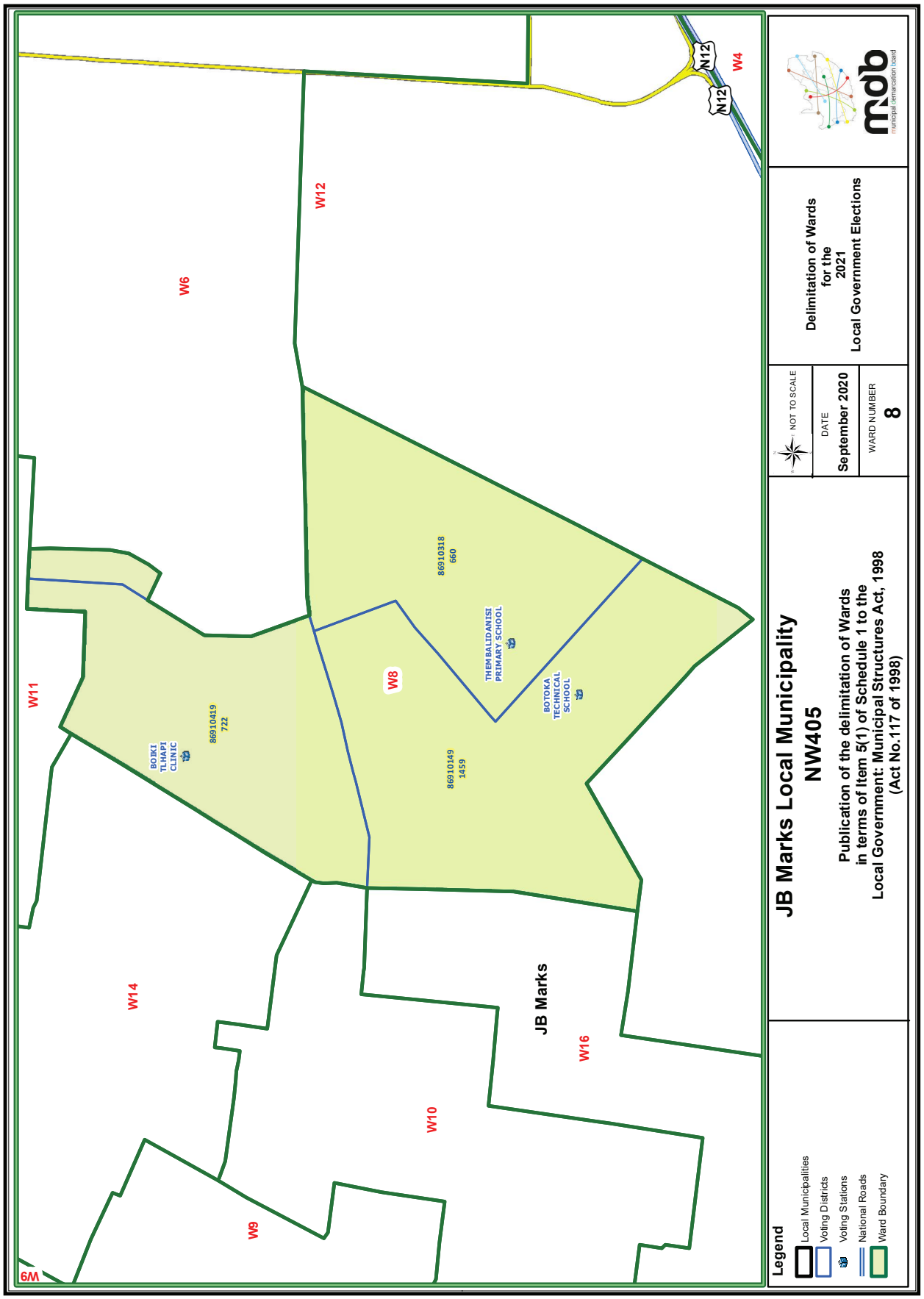
JB Marks Local Municipality
NW405
Publication of the delimitation of Wards in terms of Item 5(1) of Schedule 1 to the Local Government: Municipal Structures Act, 1998 (Act No.117 of 1998)
NOT TO SCALE
DATE
September 2020
WARD NUMBER
8
Delimitation of Wards for the 2021 Local Government Elections
mdb
municipal demarcation board
Legend
Local Municipalities
Voting Districts
Voting Stations
National Roads
Ward Boundary
JB Marks
W4
W6
W8
W9
W10
W11
W12
W14
W16
N12
N12
BOJKI TLHAPI CLINIC
86910419 722
86910318 660
86910149 1459
THEMBALIDANISI PRIMARY SCHOOL
BOTOKA TECHNICAL SCHOOL
6M

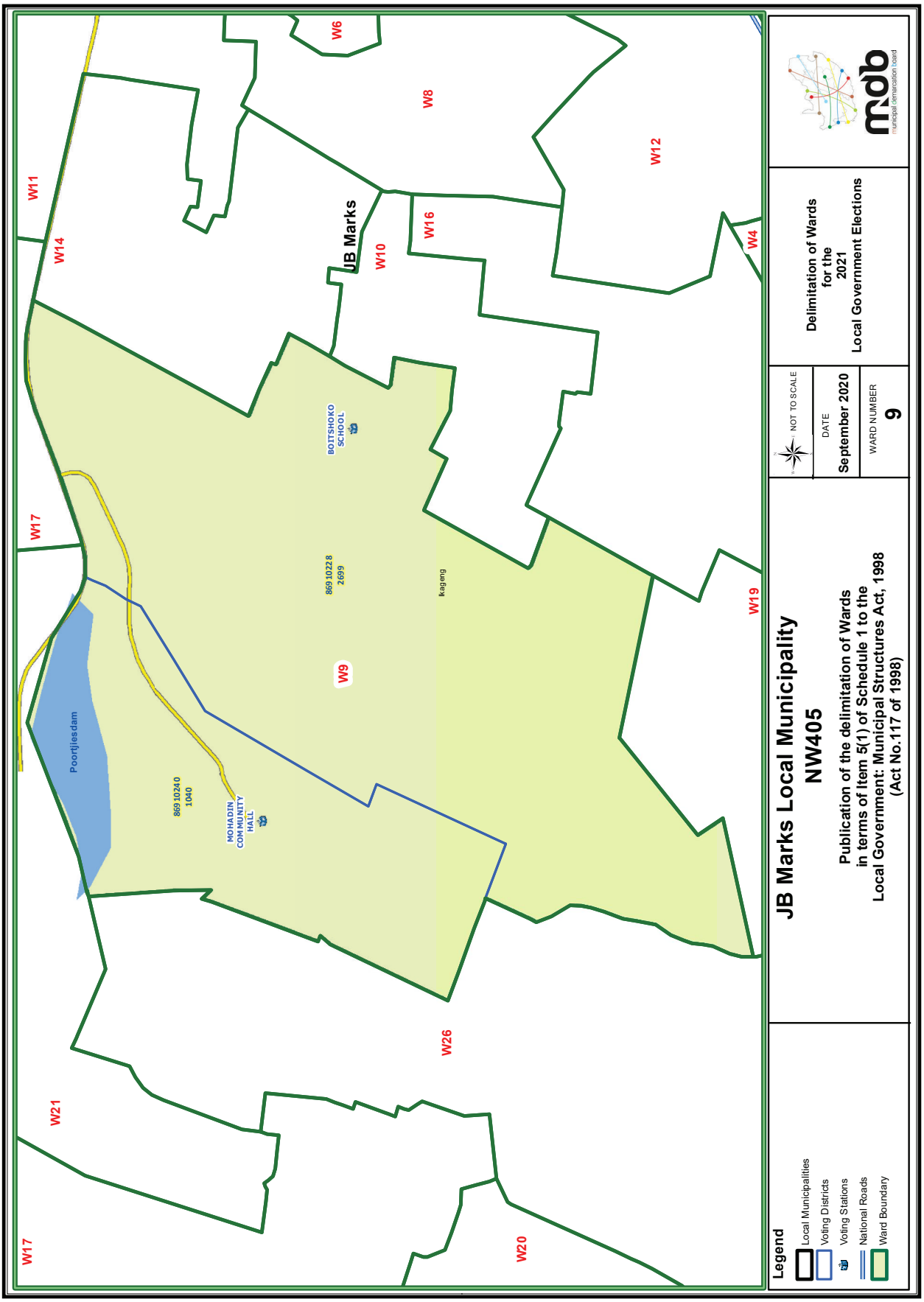
W6
W8
W12
W11
W14
JB Marks
W10
W16
W4
W17
BOITSHOKO SCHOOL
869 10228 2699
Kageng
W19
W9
Poortjiesdam
869 10240 1040
MOHADIN COMMUNITY HALL
W26
W21
W17
W20
Legend
Local Municipalities
Voting Districts
Voting Stations
National Roads
Ward Boundary
JB Marks Local Municipality
NW405
Publication of the delimitation of Wards in terms of Item 5(1) of Schedule 1 to the Local Government: Municipal Structures Act, 1998 (Act No.117 of 1998)
NOT TO SCALE
DATE
September 2020
WARD NUMBER
9
Delimitation of Wards for the 2021 Local Government Elections
mdb
municipal demarcation board

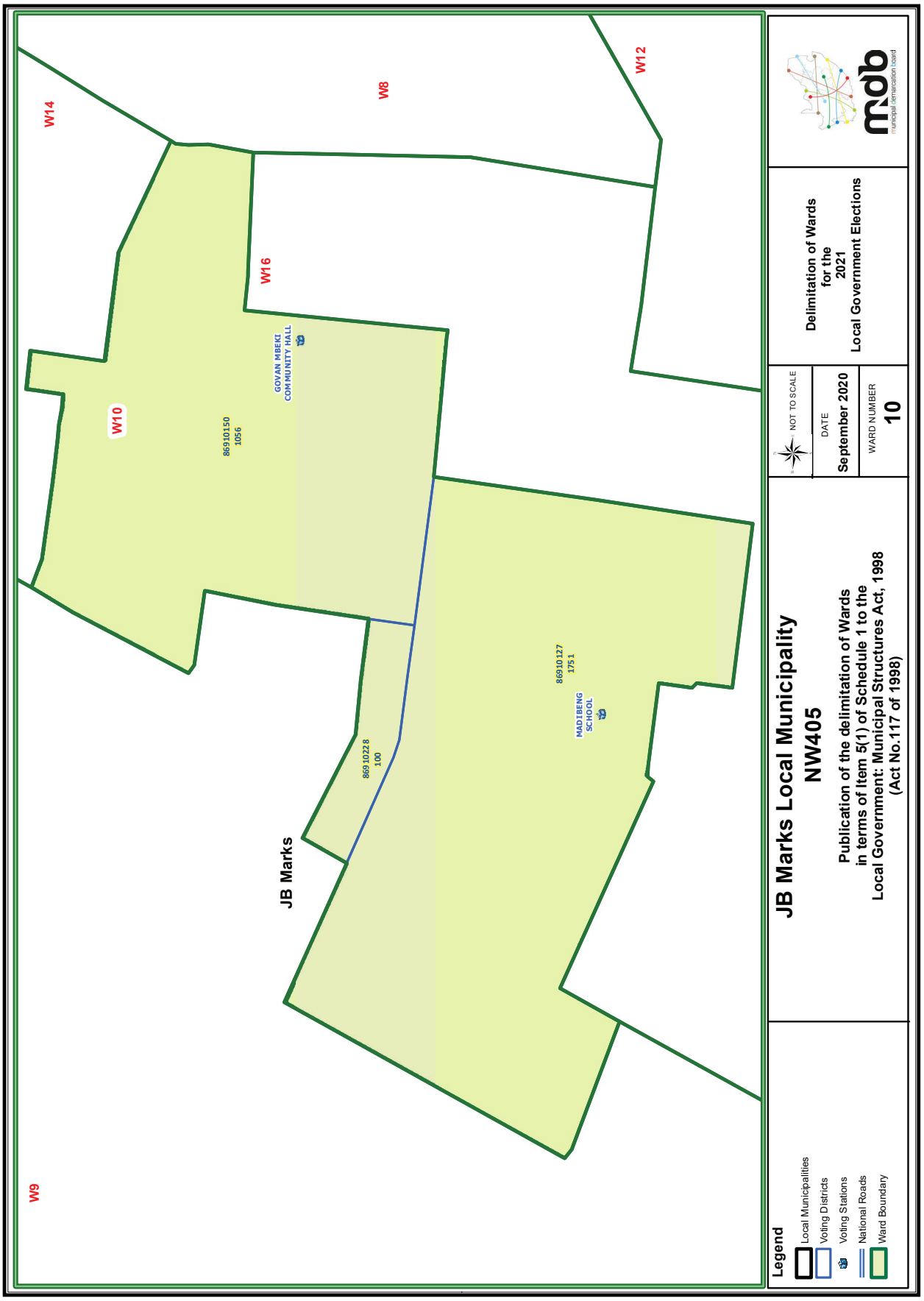
W14
W8
W12
W16
W10
W9
JB Marks
GOVAN MBEKI COMMUNITY HALL
86910150 1056
86910127 1751
MADIBENG SCHOOL
86910228 100
JB Marks Local Municipality
NW405
Publication of the delimitation of Wards in terms of Item 5(1) of Schedule 1 to the Local Government: Municipal Structures Act, 1998 (Act No.117 of 1998)
NOT TO SCALE
DATE
September 2020
WARD NUMBER
10
Delimitation of Wards for the 2021 Local Government Elections
municipal demarcation board
Legend
Local Municipalities
Voting Districts
Voting Stations
National Roads
Ward Boundary

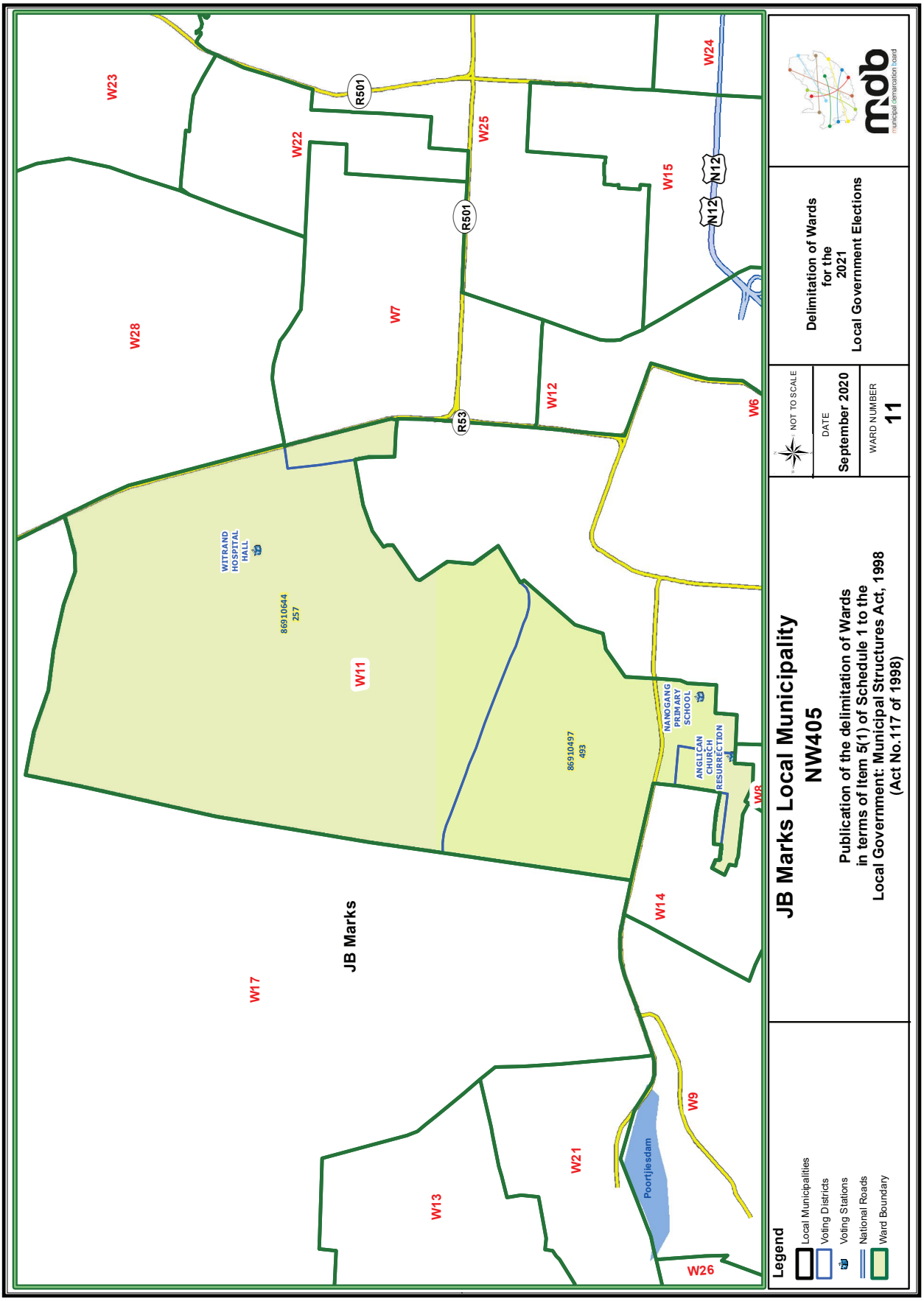
JB Marks Local Municipality
NW405
Publication of the delimitation of Wards in terms of Item 5(1) of Schedule 1 to the Local Government: Municipal Structures Act, 1998 (Act No.117 of 1998)
NOT TO SCALE
DATE
September 2020
WARD NUMBER
11
Delimitation of Wards for the 2021 Local Government Elections
mdb
municipal demarcation board
Legend
Local Municipalities
Voting Districts
Voting Stations
National Roads
Ward Boundary
JB Marks
W1
W2
W3
W4
W5
W6
W7
W8
W9
W10
W11
W12
W13
W14
W15
W16
W17
W18
W19
W20
W21
W22
W23
W24
W25
W26
W27
W28
R501
R53
N12
WITRAND HOSPITAL HALL
86910644 257
86910497 493
NANOGANG PRIMARY SCHOOL
ANGLICAN CHURCH RESURRECTION
Poortjiesdam

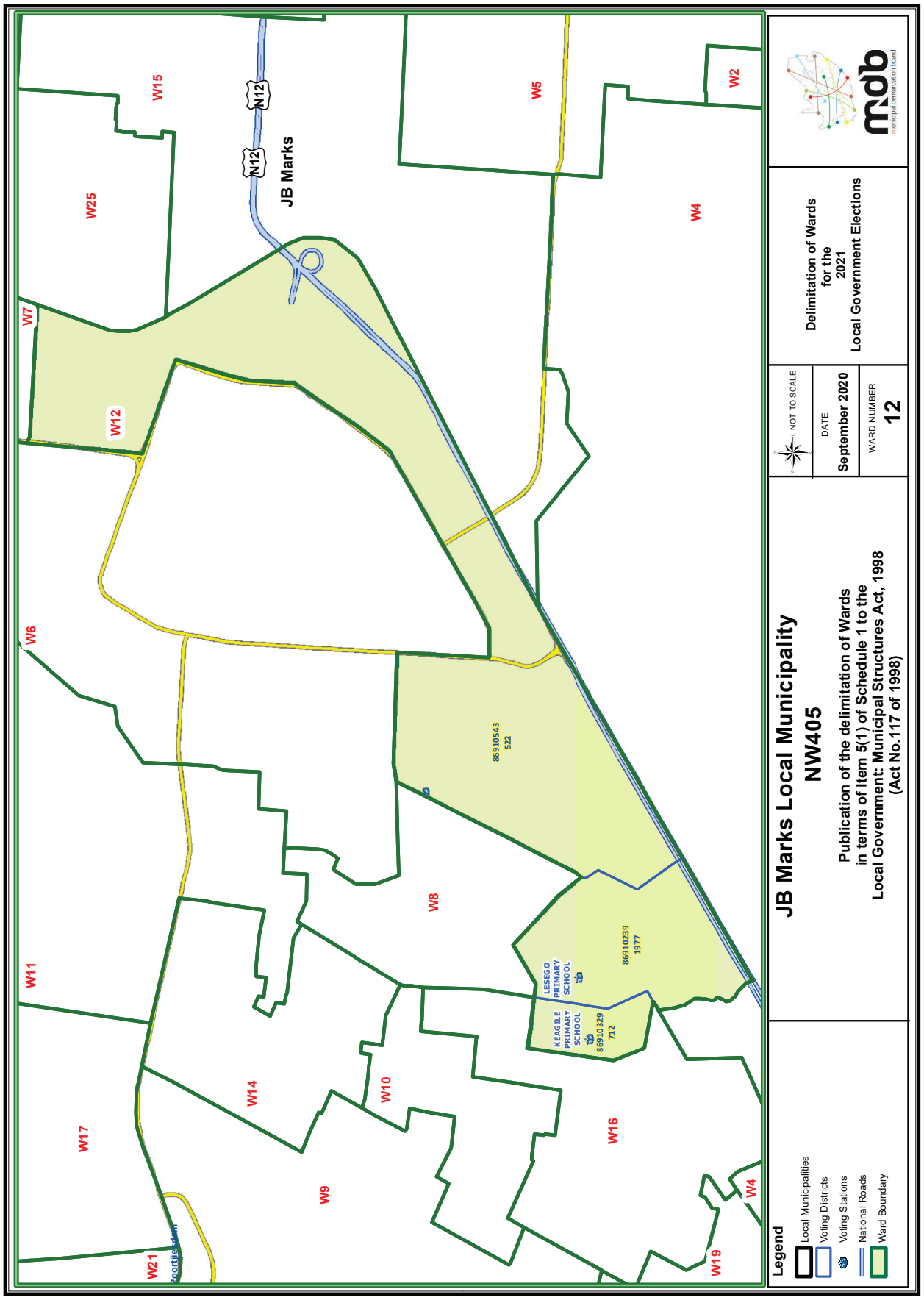
JB Marks Local Municipality
NW405
Publication of the delimitation of Wards in terms of Item 5(1) of Schedule 1 to the Local Government: Municipal Structures Act, 1998 (Act No.117 of 1998)
NOT TO SCALE
DATE
September 2020
WARD NUMBER
12
Delimitation of Wards for the 2021 Local Government Elections
Legend
Local Municipalities
Voting Districts
Voting Stations
National Roads
Ward Boundary
JB Marks
N12
W1
W2
W3
W4
W5
W6
W7
W8
W9
W10
W11
W12
W14
W15
W16
W17
W19
W21
W25
86910543 522
86910239 1977
LESEGO PRIMARY SCHOOL
KEAGILE PRIMARY SCHOOL
86910329 712
Boortjiesdam

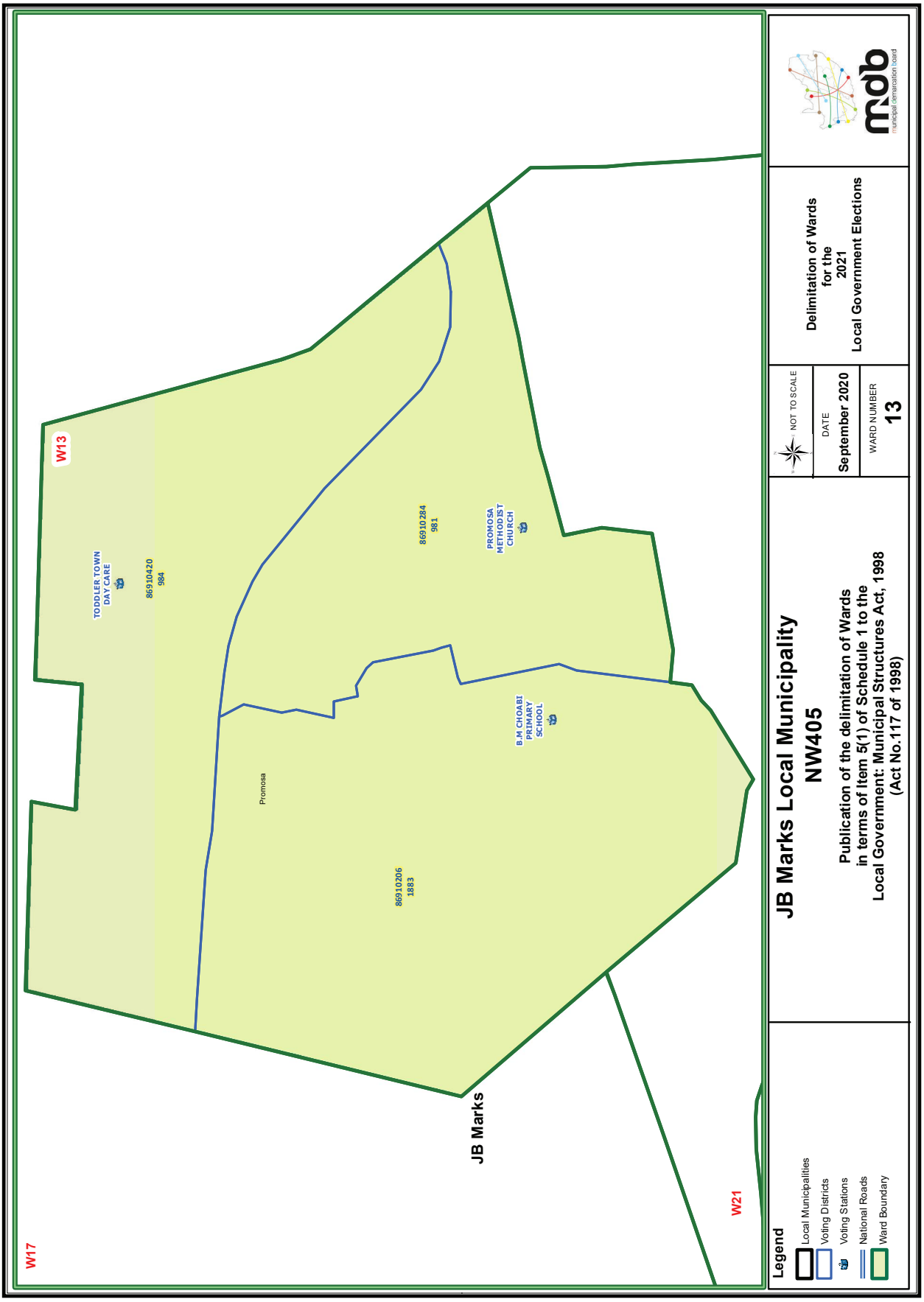
W17
W13
W21
JB Marks
Promosa
TODDLER TOWN DAY CARE
86910420 984
86910284 981
PROMOSA METHODIST CHURCH
B.M CHOABI PRIMARY SCHOOL
86910206 1883
Legend
Local Municipalities
Voting Districts
Voting Stations
National Roads
Ward Boundary
JB Marks Local Municipality
NW405
Publication of the delimitation of Wards in terms of Item 5(1) of Schedule 1 to the Local Government: Municipal Structures Act, 1998 (Act No.117 of 1998)
NOT TO SCALE
DATE
September 2020
WARD NUMBER
13
Delimitation of Wards for the 2021 Local Government Elections
municipal demarcation board

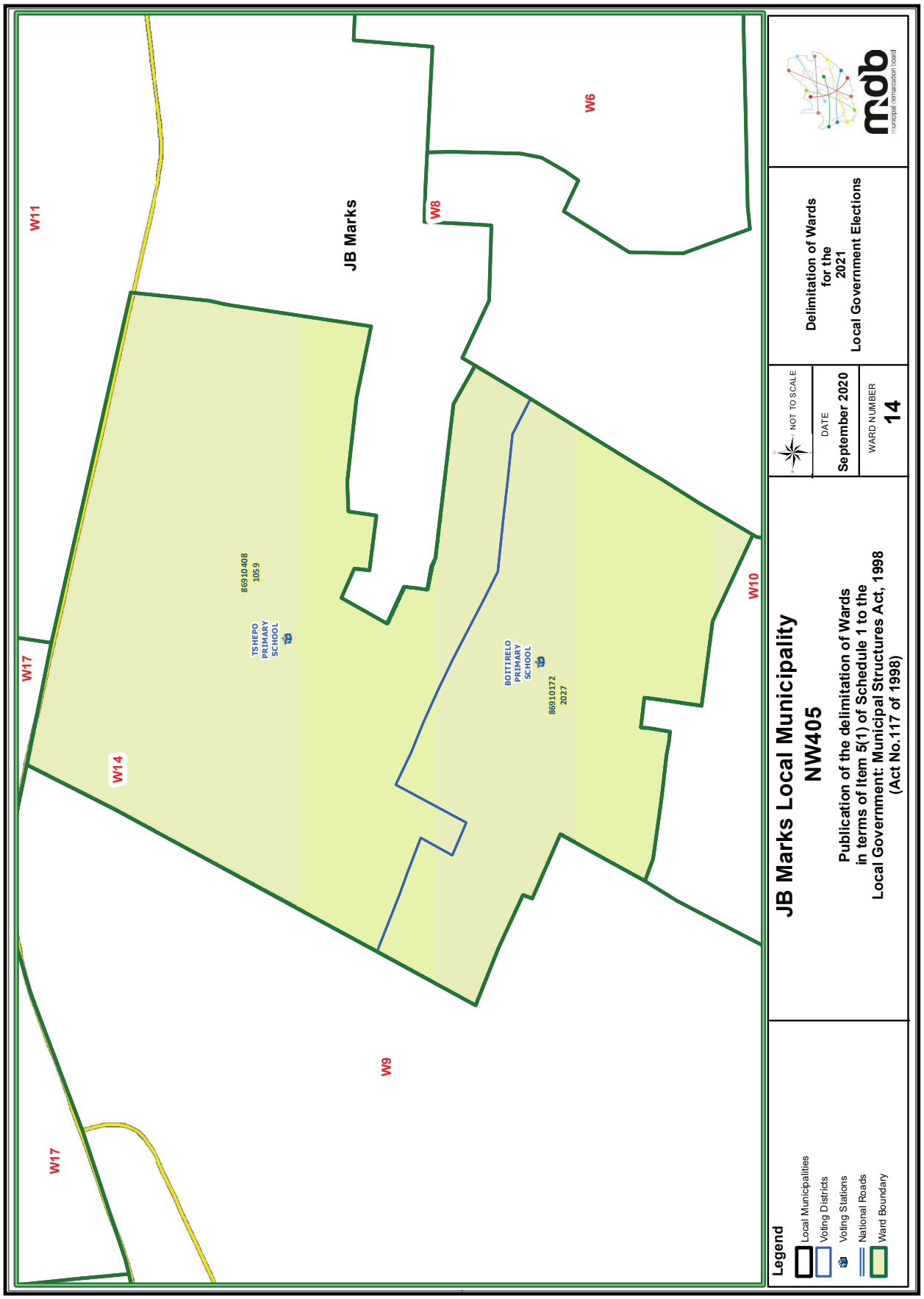
JB Marks
W6
W8
W10
W11
W17
W14
W9
W17
86910408
1059
TSHEPO
PRIMARY
SCHOOL
BOITTIRELO
PRIMARY
SCHOOL
86910172
2027
JB Marks Local Municipality
NW405
Publication of the delimitation of Wards
in terms of Item 5(1) of Schedule 1 to the
Local Government: Municipal Structures Act, 1998
(Act No.117 of 1998)
NOT TO SCALE
DATE
September 2020
WARD NUMBER
14
Delimitation of Wards
for the
2021
Local Government Elections
mdb
municipal demarcation board
Legend
Local Municipalities
Voting Districts
Voting Stations
National Roads
Ward Boundary

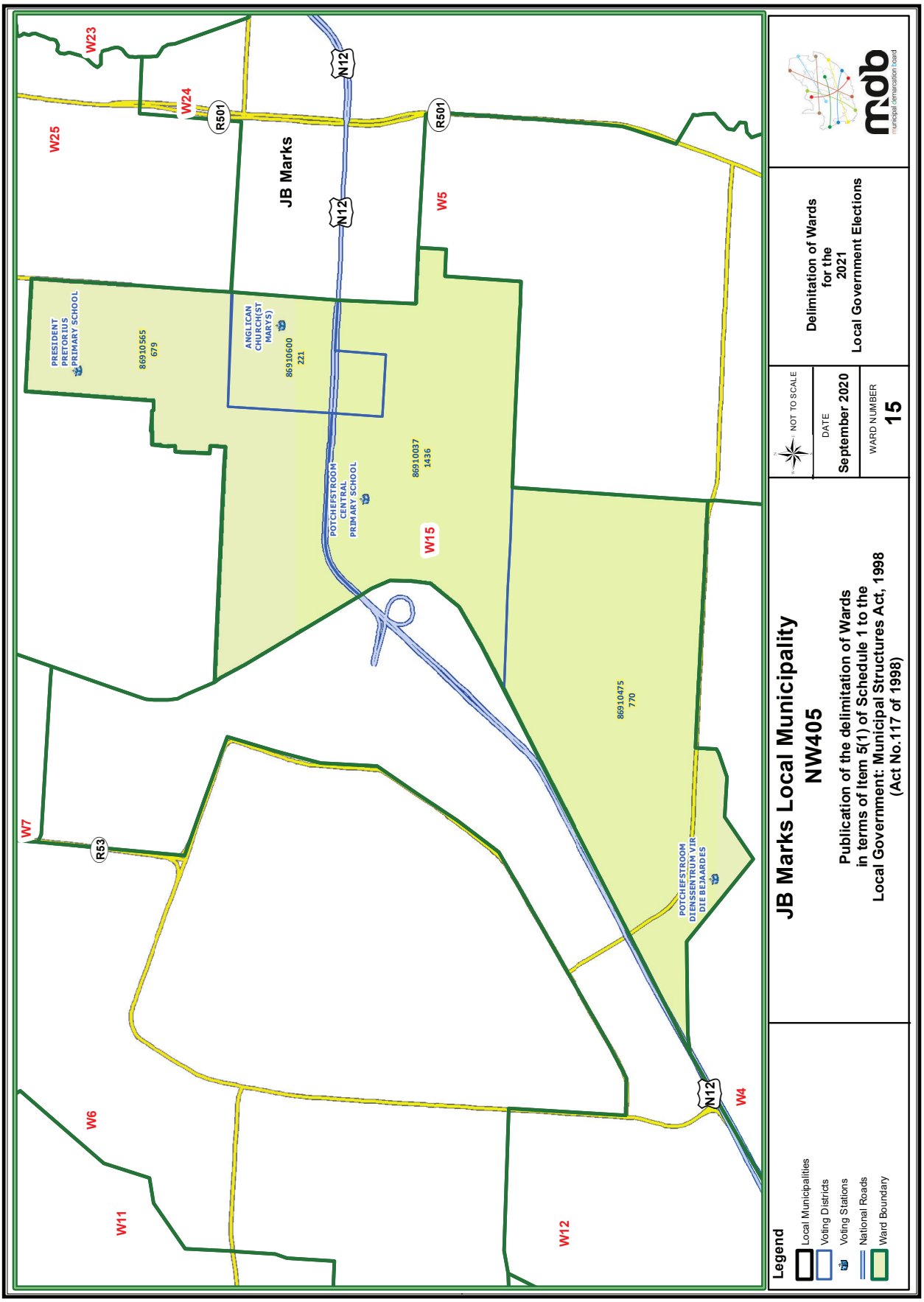
JB Marks
W23
W24
W25
W5
W15
W7
W6
W11
W12
W4
R501
R53
N12
PRESIDENT PRETORIUS PRIMARY SCHOOL
86910565 679
ANGLICAN CHURCH(ST MARYS)
86910600 221
POTCHEFSTROOM CENTRAL PRIMARY SCHOOL
86910037 1436
86910475 770
POTCHEFSTROOM DIENSSENTRUM VIR DIE BEJAARDES
JB Marks Local Municipality
NW405
Publication of the delimitation of Wards in terms of Item 5(1) of Schedule 1 to the Local Government: Municipal Structures Act, 1998 (Act No.117 of 1998)
NOT TO SCALE
DATE
September 2020
WARD NUMBER
15
Delimitation of Wards for the 2021 Local Government Elections
mdb
municipal demarcation board
Legend
Local Municipalities
Voting Districts
Voting Stations
National Roads
Ward Boundary

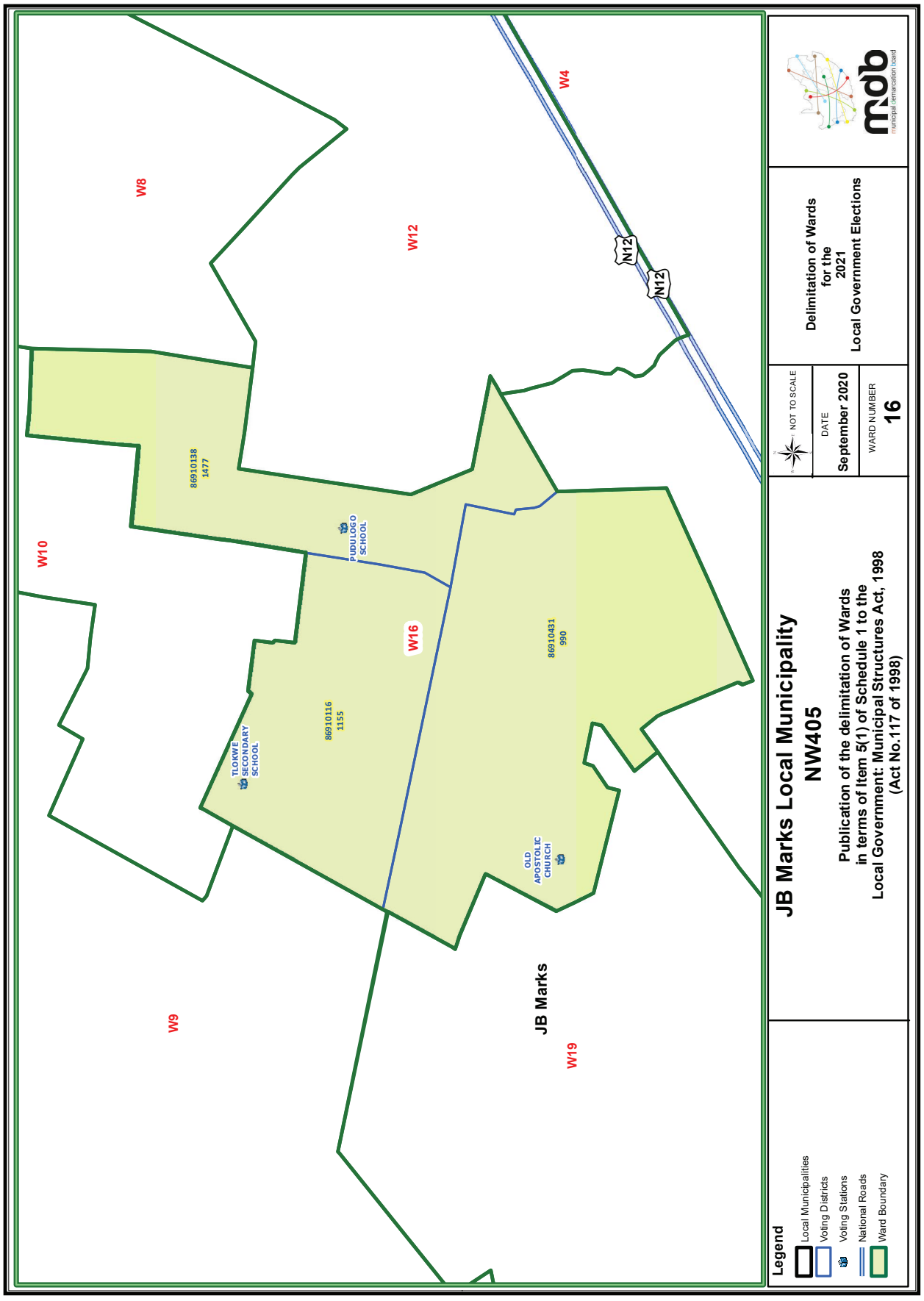
W8
W12
W4
W10
W16
W9
W19
JB Marks
N12
N12
86910138
1477
PUDULOGO
SCHOOL
TLOKWE
SECONDARY
SCHOOL
86910116
1155
86910431
990
OLD
APOSTOLIC
CHURCH
Legend
Local Municipalities
Voting Districts
Voting Stations
National Roads
Ward Boundary
JB Marks Local Municipality
NW405
Publication of the delimitation of Wards
in terms of Item 5(1) of Schedule 1 to the
Local Government: Municipal Structures Act, 1998
(Act No.117 of 1998)
NOT TO SCALE
DATE
September 2020
WARD NUMBER
16
Delimitation of Wards
for the
2021
Local Government Elections
municipal demarcation board

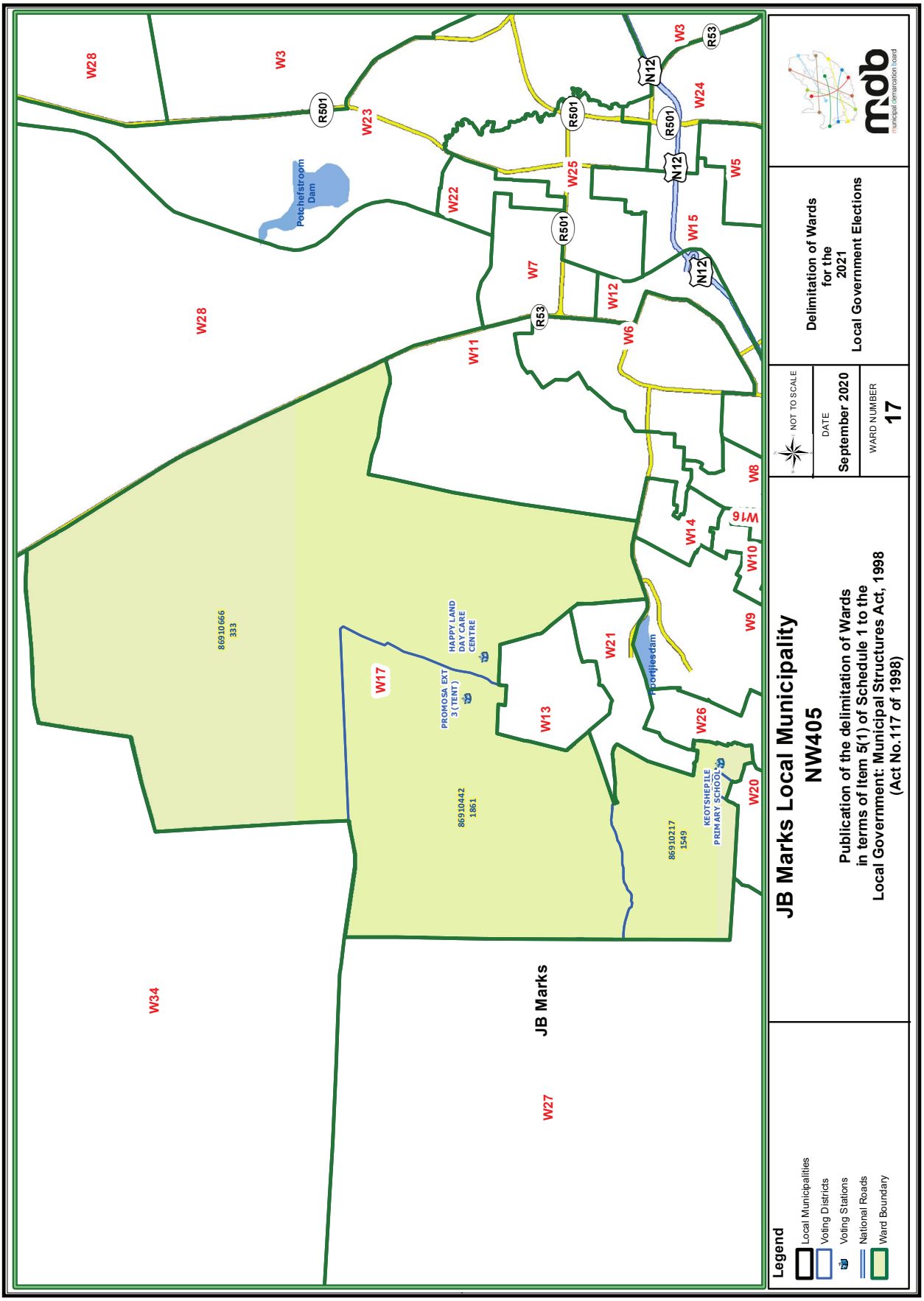
JB Marks Local Municipality
NW405
Publication of the delimitation of Wards in terms of Item 5(1) of Schedule 1 to the Local Government: Municipal Structures Act, 1998 (Act No.117 of 1998)
NOT TO SCALE
DATE
September 2020
WARD NUMBER
17
Delimitation of Wards for the 2021 Local Government Elections
mdb
municipal demarcation board
Legend
Local Municipalities
Voting Districts
Voting Stations
National Roads
Ward Boundary
JB Marks
Potchefstroom Dam
Boitjesdam
HAPPY LAND DAY CARE CENTRE
PROMOSA EXT 3 (TENT)
KEOTSHEPILE PRIMARY SCHOOL
86910666 333
86910442 1861
86910217 1549
W1
W2
W3
W4
W5
W6
W7
W8
W9
W10
W11
W12
W13
W14
W15
W16
W17
W20
W21
W22
W23
W24
W25
W26
W27
W28
W34
R501
R53
N12

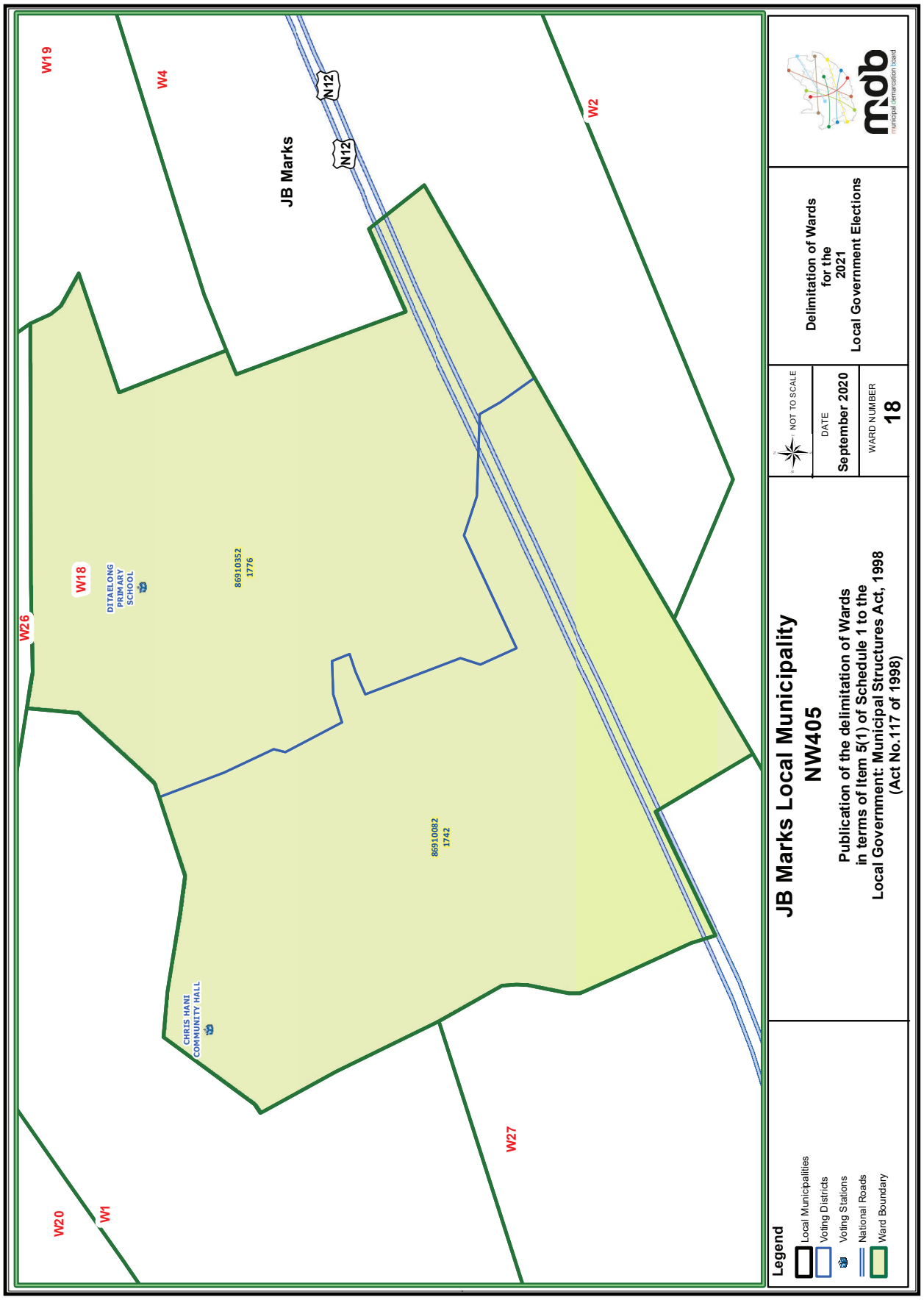
W19
W4
JB Marks
N12
N12
W2
W26
W18
DITAELONG PRIMARY SCHOOL
86910352 1776
86910082 1742
CHRIS HANI COMMUNITY HALL
W27
W20
W1
Legend
Local Municipalities
Voting Districts
Voting Stations
National Roads
Ward Boundary
JB Marks Local Municipality
NW405
Publication of the delimitation of Wards in terms of Item 5(1) of Schedule 1 to the Local Government: Municipal Structures Act, 1998 (Act No.117 of 1998)
NOT TO SCALE
DATE
September 2020
WARD NUMBER
18
Delimitation of Wards for the 2021 Local Government Elections
municipal demarcation board

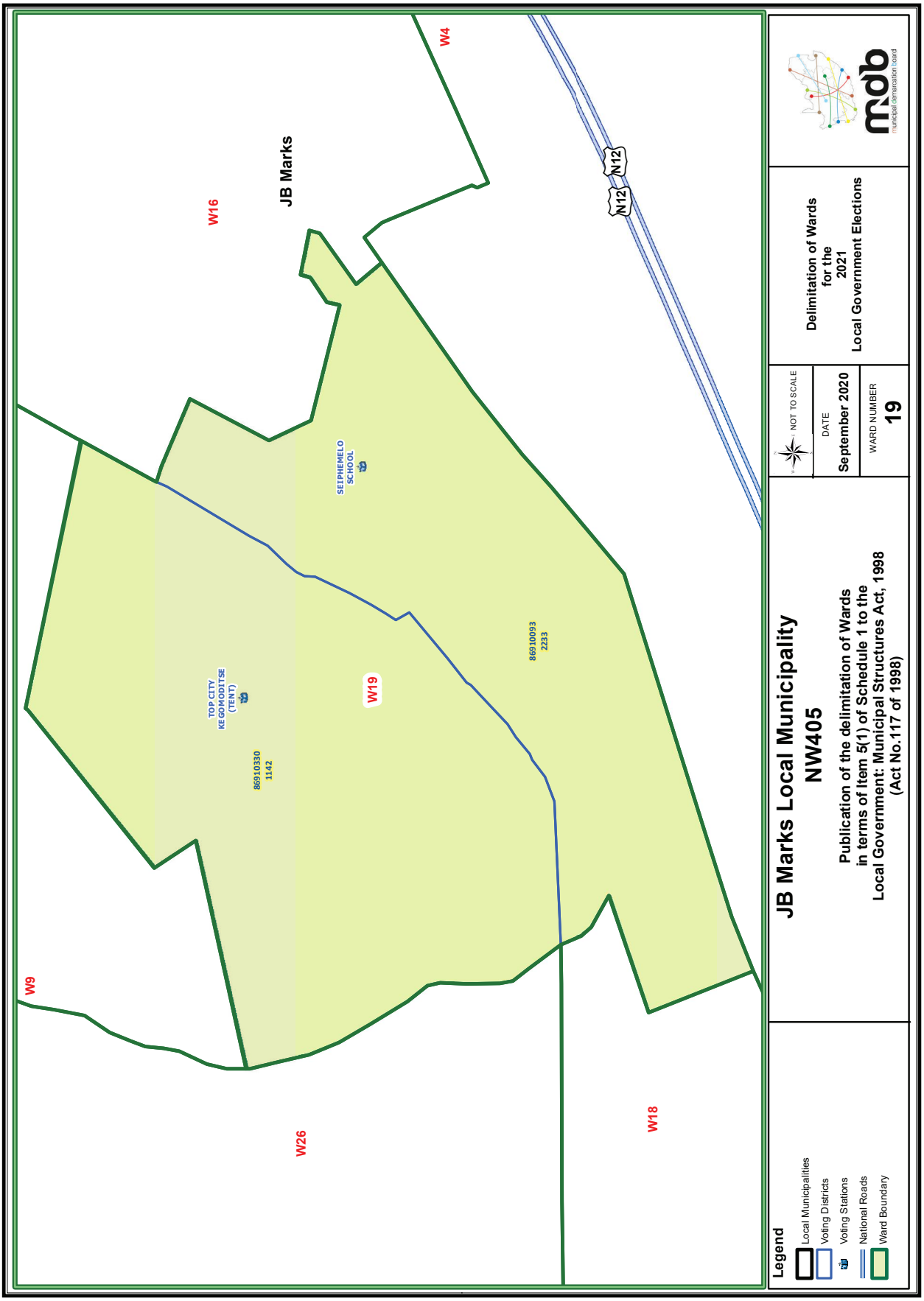
JB Marks
W4
W16
W9
W26
W18
W19
N12
N12
SEIPHEMELO SCHOOL
TOP CITY KEGOMODITSE (TENT)
86910330 1142
86910093 2233
Legend
Local Municipalities
Voting Districts
Voting Stations
National Roads
Ward Boundary
JB Marks Local Municipality
NW405
Publication of the delimitation of Wards in terms of Item 5(1) of Schedule 1 to the Local Government: Municipal Structures Act, 1998 (Act No.117 of 1998)
NOT TO SCALE
DATE
September 2020
WARD NUMBER
19
Delimitation of Wards for the 2021 Local Government Elections
municipal demarcation board

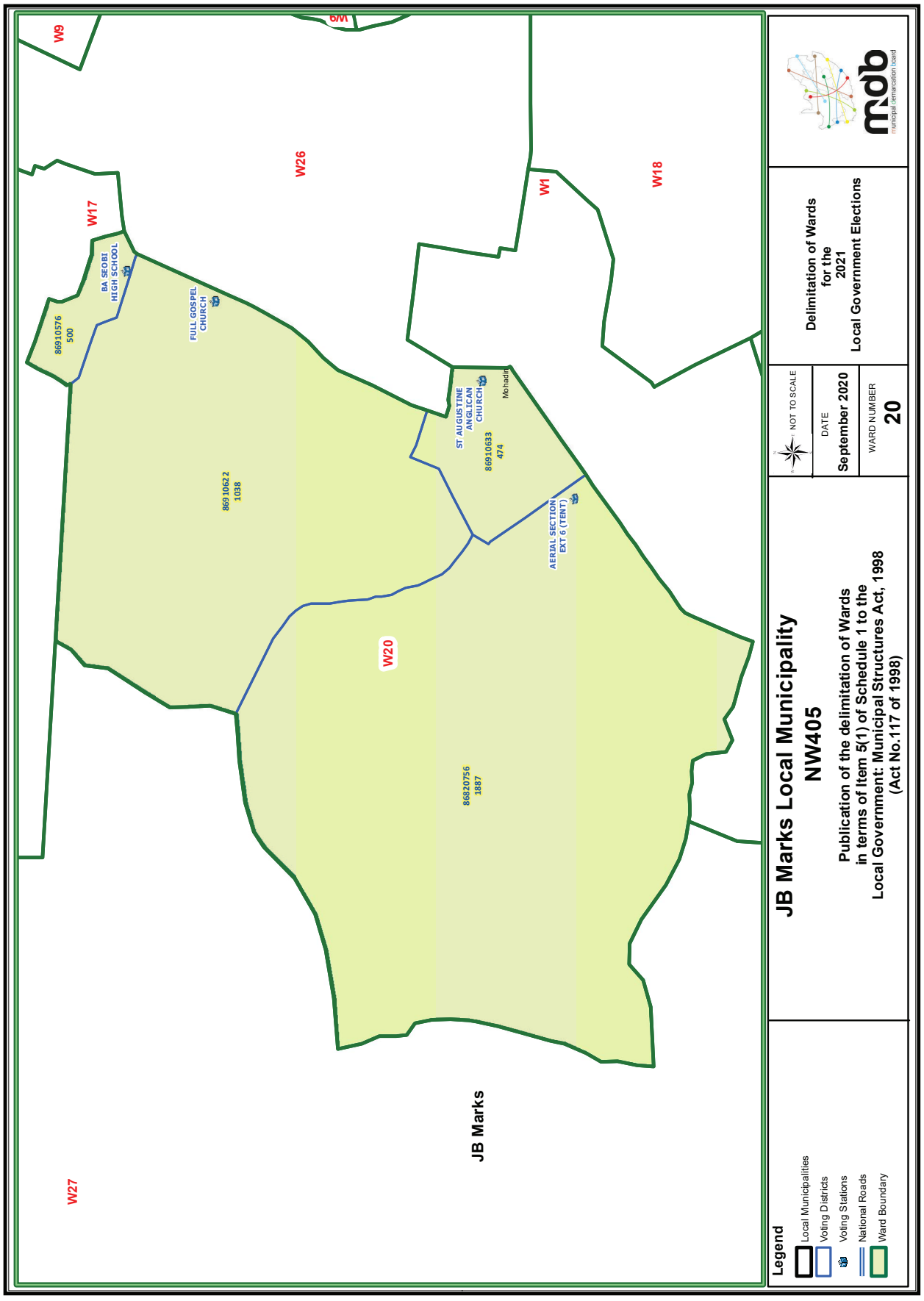
W9
W26
W17
W1
W18
W27
W20
JB Marks
BA SEOBI HIGH SCHOOL
86910576 500
FULL GOSPEL CHURCH
86910622 1038
ST AUGUSTINE ANGLICAN CHURCH
Mohadin
86910633 474
AERIAL SECTION EXT 6 (TENT)
86820756 1887
Legend
Local Municipalities
Voting Districts
Voting Stations
National Roads
Ward Boundary
JB Marks Local Municipality
NW405
Publication of the delimitation of Wards in terms of Item 5(1) of Schedule 1 to the Local Government: Municipal Structures Act, 1998 (Act No.117 of 1998)
NOT TO SCALE
DATE
September 2020
WARD NUMBER
20
Delimitation of Wards for the 2021 Local Government Elections
municipal demarcation board

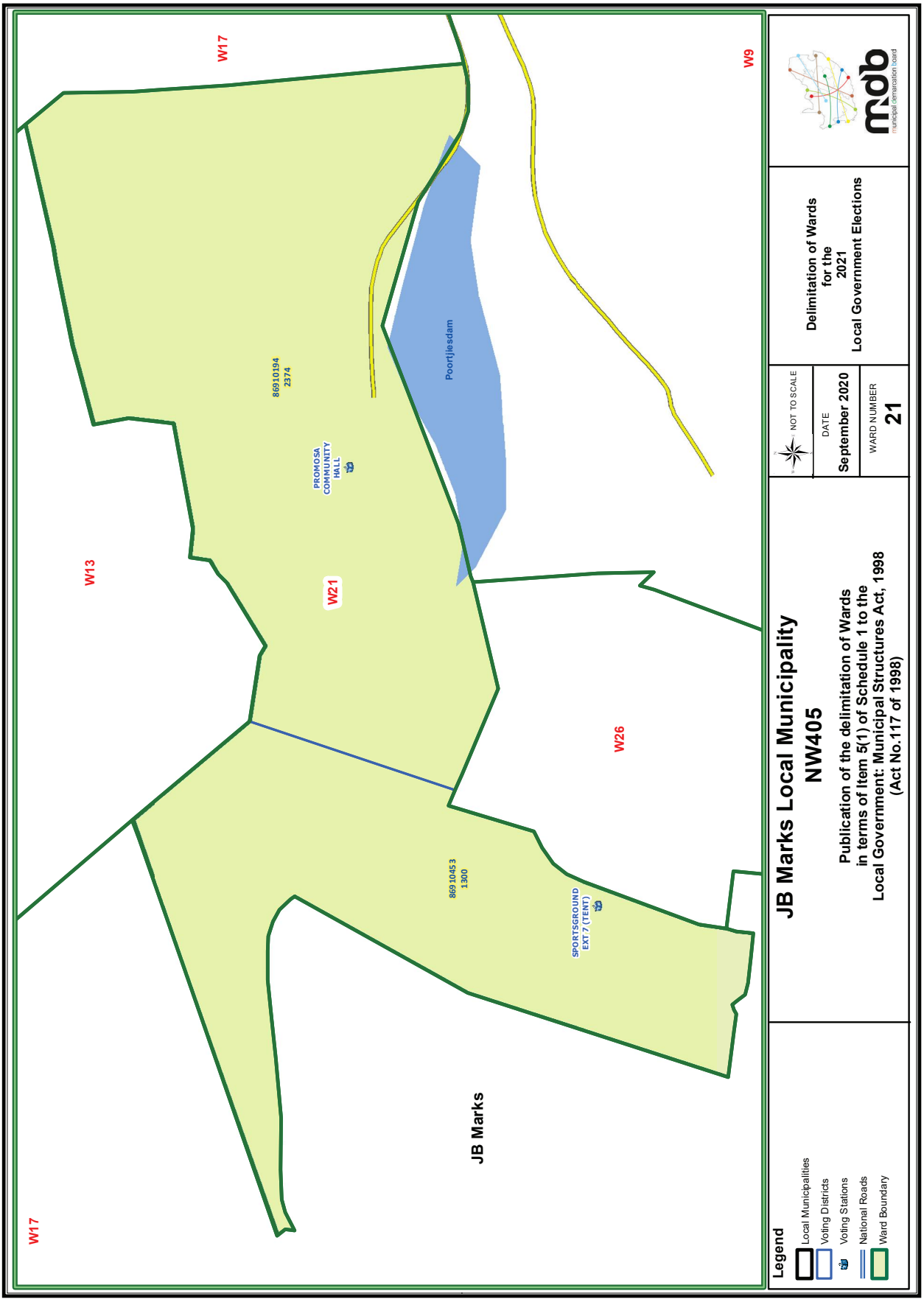
W17
W9
W13
W21
W26
W17
JB Marks
Poortjiesdam
86910194
2374
PROMOSA
COMMUNITY
HALL
869 10453
1300
SPORTSGROUND
EXT 7 (TENT)
Legend
Local Municipalities
Voting Districts
Voting Stations
National Roads
Ward Boundary
JB Marks Local Municipality
NW405
Publication of the delimitation of Wards
in terms of Item 5(1) of Schedule 1 to the
Local Government: Municipal Structures Act, 1998
(Act No.117 of 1998)
NOT TO SCALE
DATE
September 2020
WARD NUMBER
21
Delimitation of Wards
for the
2021
Local Government Elections
mdb
municipal demarcation board

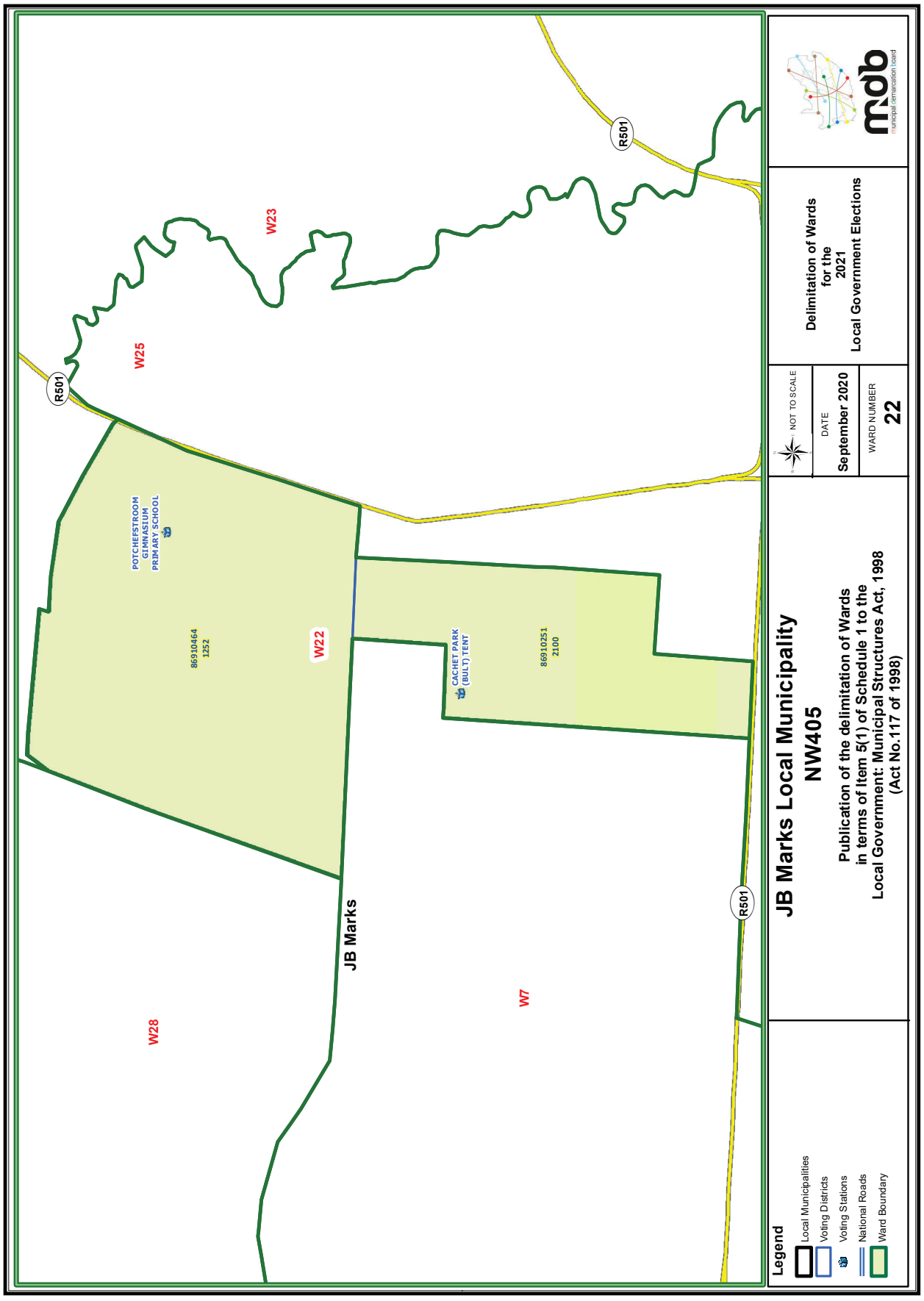
JB Marks Local Municipality
NW405
Publication of the delimitation of Wards in terms of Item 5(1) of Schedule 1 to the Local Government: Municipal Structures Act, 1998 (Act No.117 of 1998)
Delimitation of Wards for the 2021 Local Government Elections
NOT TO SCALE
DATE
September 2020
WARD NUMBER
22
Legend
Local Municipalities
Voting Districts
Voting Stations
National Roads
Ward Boundary
JB Marks
W22
W23
W25
W28
W7
R501
POTCHEFSTROOM GIMNASIUM PRIMARY SCHOOL
86910464 1252
CACHET PARK (BULT) TENT
86910251 2100

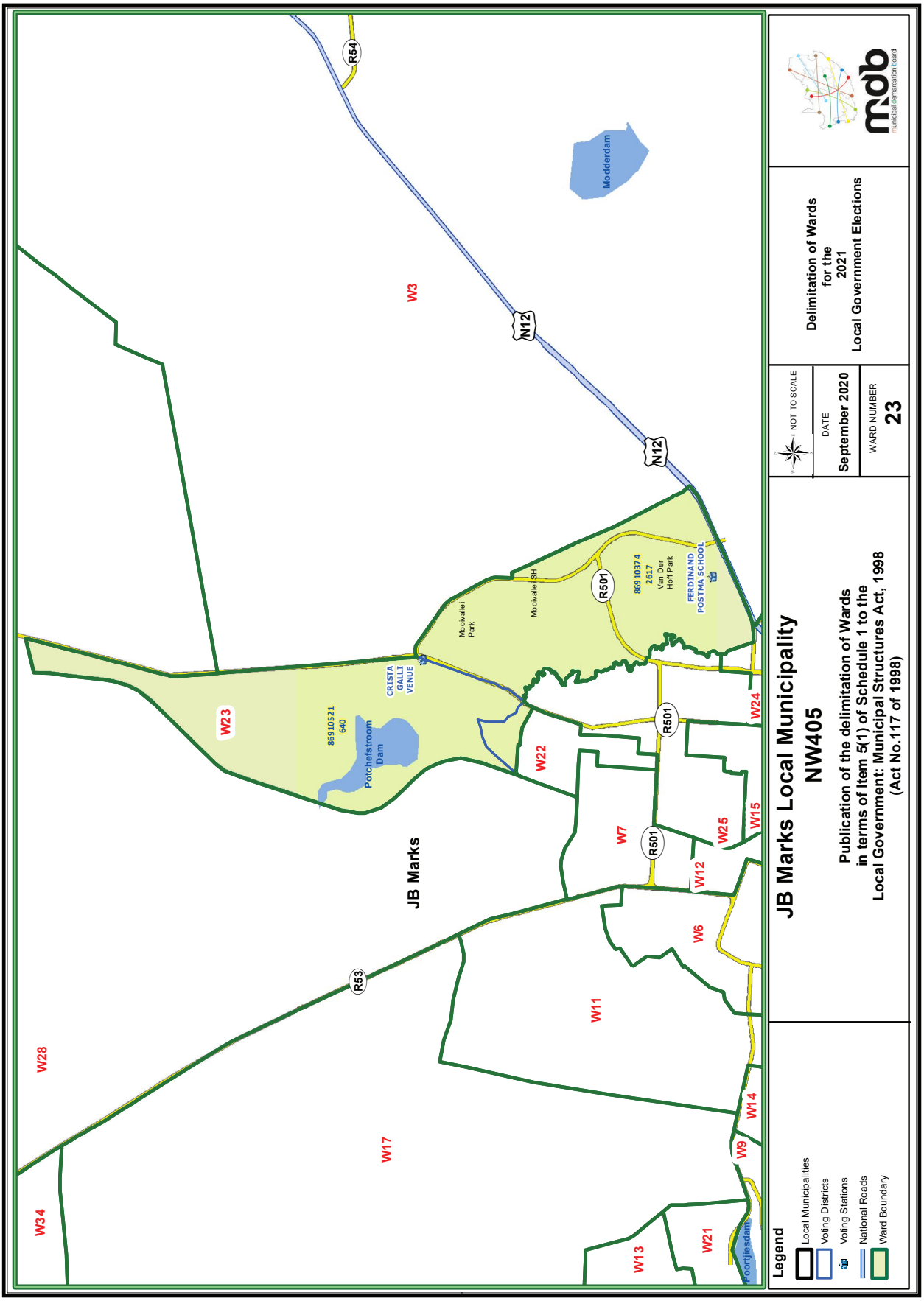
JB Marks Local Municipality
NW405
Publication of the delimitation of Wards in terms of Item 5(1) of Schedule 1 to the Local Government: Municipal Structures Act, 1998 (Act No.117 of 1998)
Delimitation of Wards for the 2021 Local Government Elections
NOT TO SCALE
DATE
September 2020
WARD NUMBER
23
Legend
Local Municipalities
Voting Districts
Voting Stations
National Roads
Ward Boundary
JB Marks
W3
W6
W7
W9
W11
W12
W13
W14
W15
W17
W21
W22
W23
W24
W25
W28
W34
N12
R501
R53
R54
Modderdam
Potchefstroom Dam
CRISTA GALLI VENUE
FERDINAND POSTMA SCHOOL
Mooivallei Park
Mooivallei SH
Van Der Hoff Park
Poortjiesdam

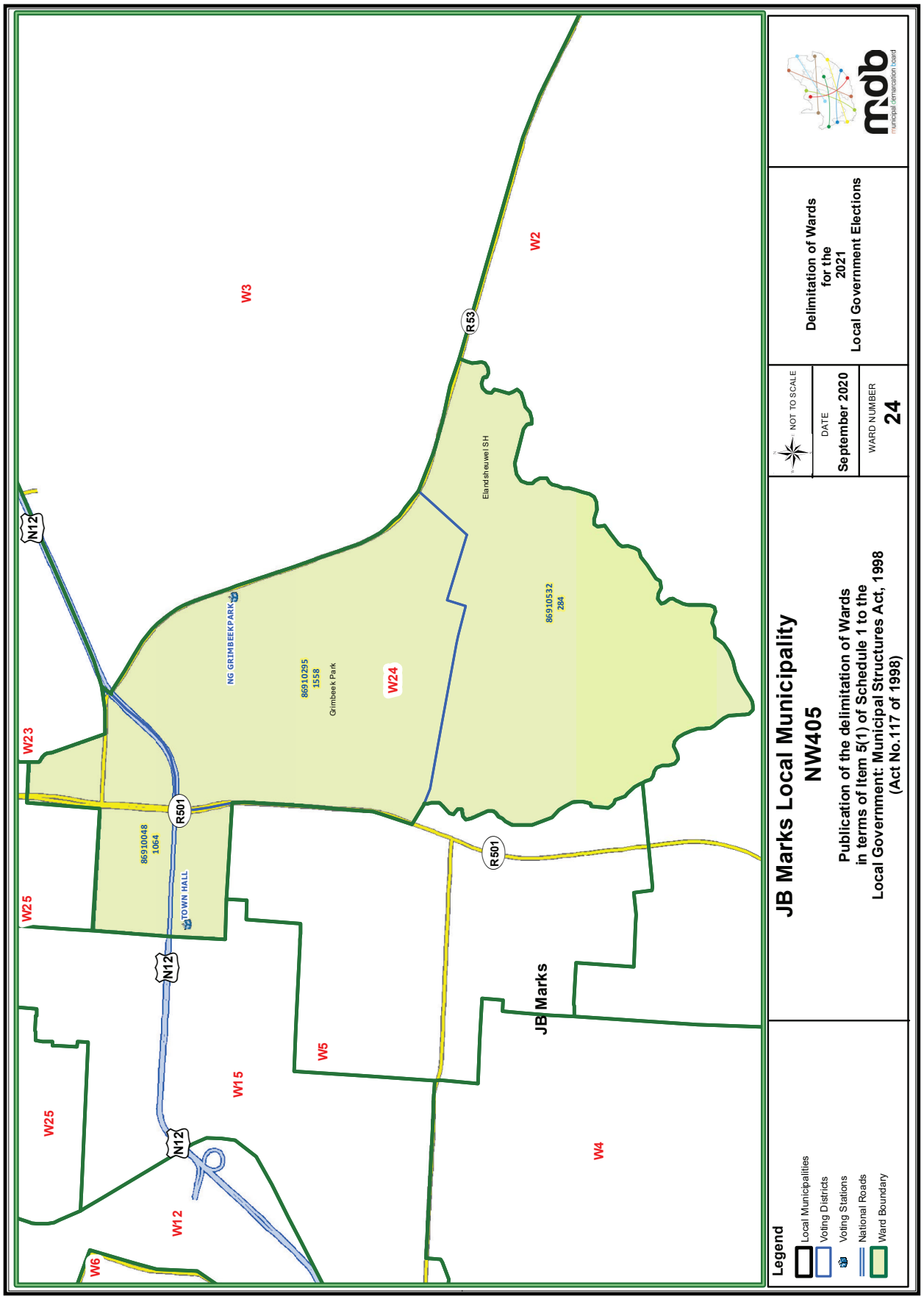
JB Marks Local Municipality
NW405
Publication of the delimitation of Wards in terms of Item 5(1) of Schedule 1 to the Local Government: Municipal Structures Act, 1998 (Act No.117 of 1998)
NOT TO SCALE
DATE
September 2020
WARD NUMBER
24
Delimitation of Wards for the 2021 Local Government Elections
municipal demarcation board
Legend
Local Municipalities
Voting Districts
Voting Stations
National Roads
Ward Boundary
JB Marks
W1 2
W1 5
W2
W3
W4
W5
W6
W23
W24
W25
N12
R501
R53
NG GRIMBEEKPARK
TOWN HALL
Grimbeek Park
Elandsheuwel SH
86910295
1558
86910532
284
86910048
1064

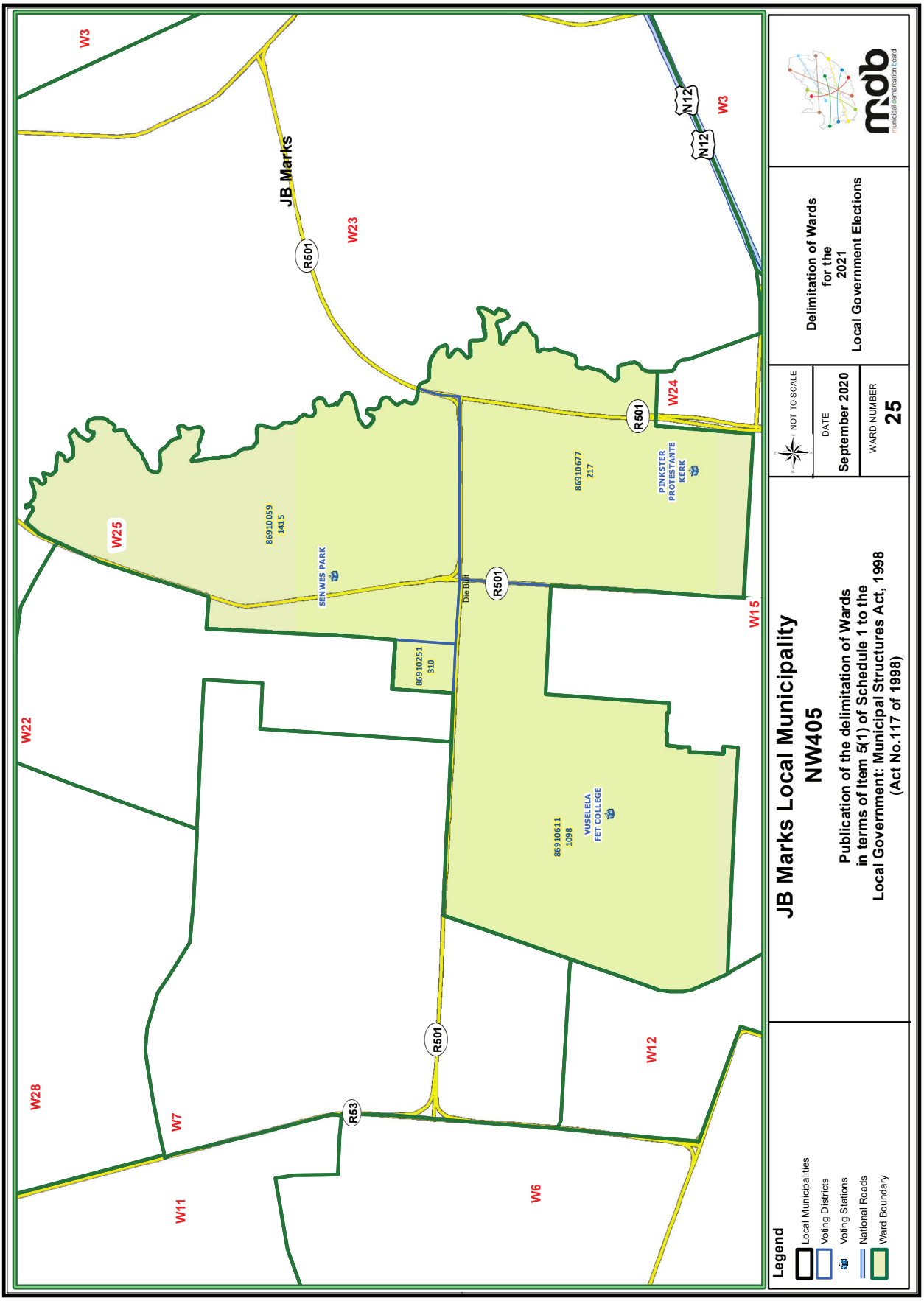
JB Marks Local Municipality
NW405
Publication of the delimitation of Wards in terms of Item 5(1) of Schedule 1 to the Local Government: Municipal Structures Act, 1998 (Act No.117 of 1998)
Delimitation of Wards for the 2021 Local Government Elections
NOT TO SCALE
DATE
September 2020
WARD NUMBER
25
Legend
Local Municipalities
Voting Districts
Voting Stations
National Roads
Ward Boundary
JB Marks
W3
W23
W24
W25
W22
W28
W7
W11
W6
W12
W15
R501
R53
N12
SENWES PARK
PINKSTER PROTESTANTE KERK
VUSELELA FET COLLEGE
86910059 1415
86910677 217
86910251 310
86910611 1098

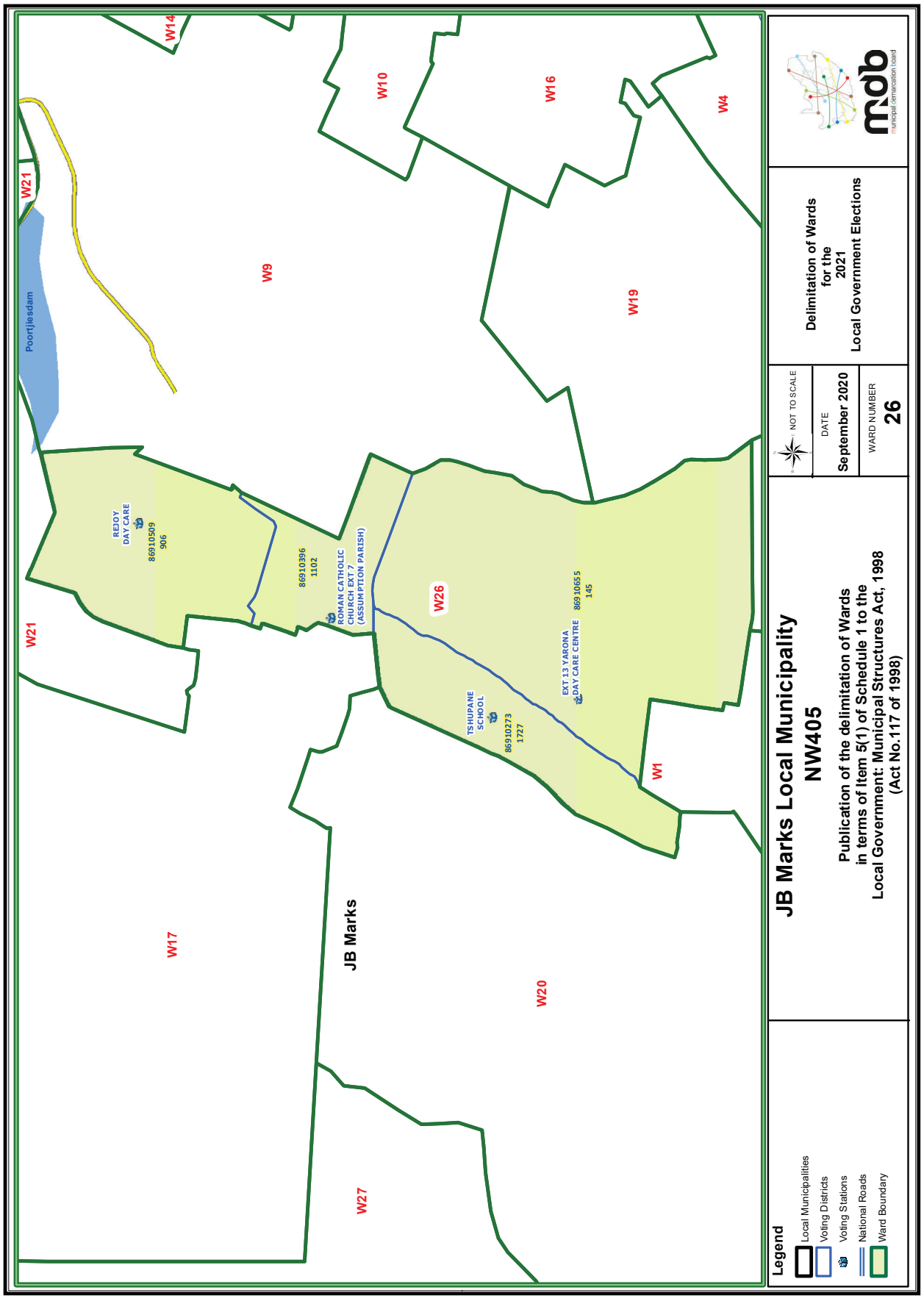
W14
W10
W16
W4
W21
W9
W19
Poortjiesdam
REJOY DAY CARE
86910509 906
86910396 1102
ROMAN CATHOLIC CHURCH EXT 7 (ASSUMPTION PARISH)
W26
EXT 13 YARONA DAY CARE CENTRE
86910655 145
TSHUPANE SCHOOL
86910273 1727
W21
W1
JB Marks
W17
W20
W27
Legend
Local Municipalities
Voting Districts
Voting Stations
National Roads
Ward Boundary
JB Marks Local Municipality
NW405
Publication of the delimitation of Wards in terms of Item 5(1) of Schedule 1 to the Local Government: Municipal Structures Act, 1998 (Act No.117 of 1998)
NOT TO SCALE
DATE
September 2020
WARD NUMBER
26
Delimitation of Wards for the 2021 Local Government Elections
municipal demarcation board

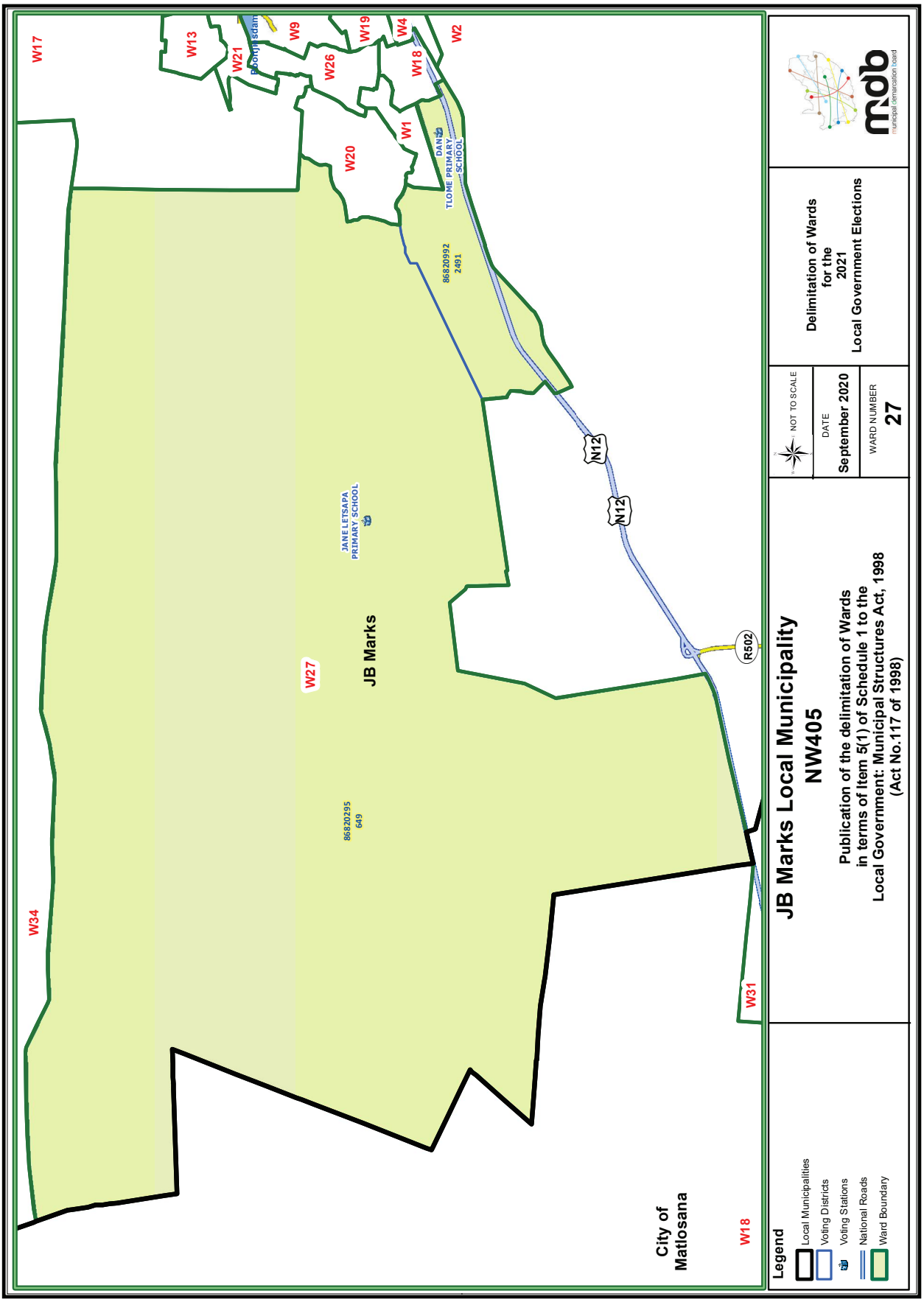
JB Marks Local Municipality
NW405
Publication of the delimitation of Wards in terms of Item 5(1) of Schedule 1 to the Local Government: Municipal Structures Act, 1998 (Act No.117 of 1998)
NOT TO SCALE
DATE
September 2020
WARD NUMBER
27
Delimitation of Wards for the 2021 Local Government Elections
mdb
municipal demarcation board
Legend
Local Municipalities
Voting Districts
Voting Stations
National Roads
Ward Boundary
JB Marks
City of Matlosana
W17
W13
W21
W9
W19
W4
W2
W26
W18
W1
W20
W27
W34
W31
W18
N12
R502
JANE LETSAPA PRIMARY SCHOOL
DANIEL TLOME PRIMARY SCHOOL
86820295 649
86820992 2491

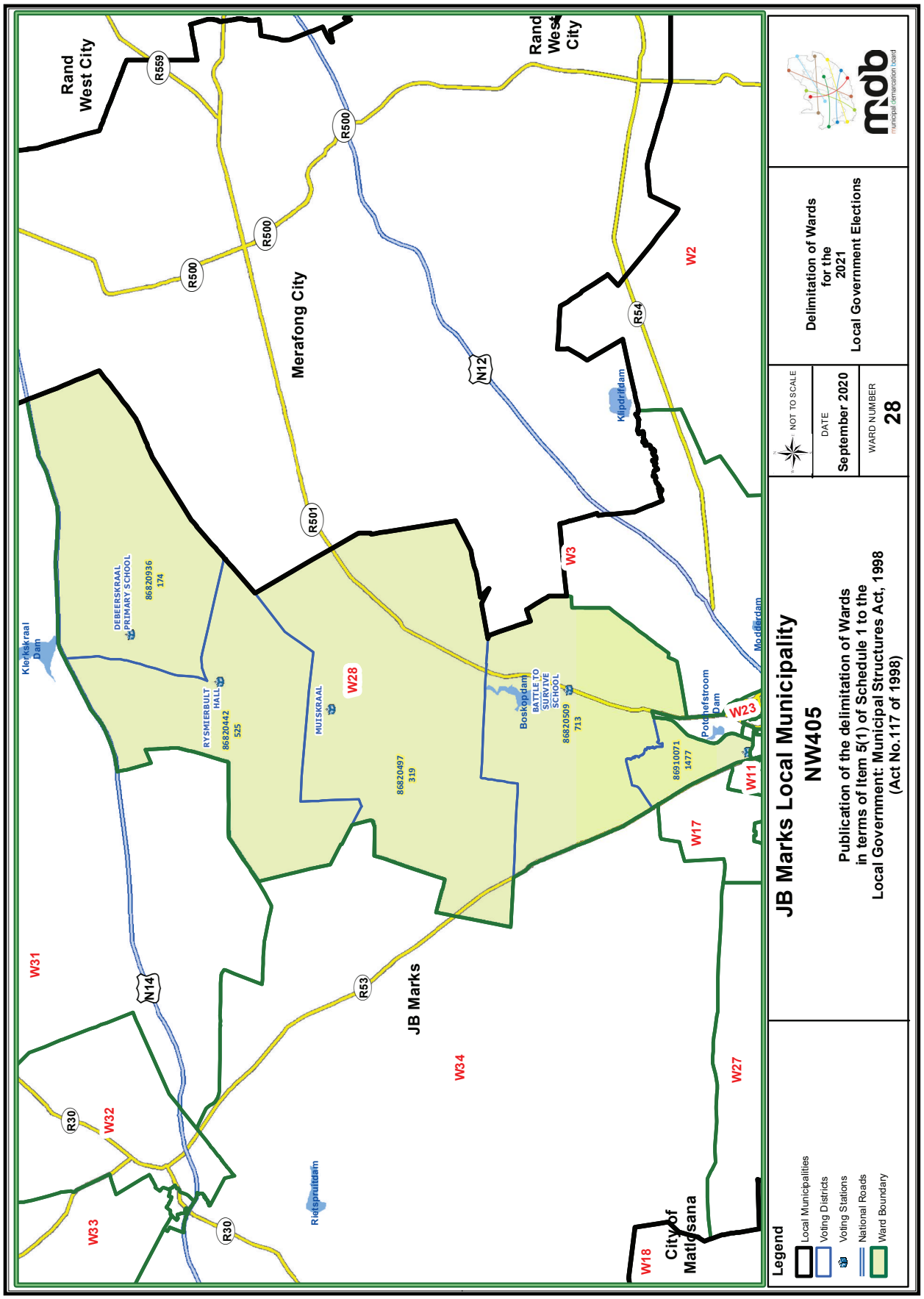
Rand West City
Merafong City
JB Marks
City of Matlosana
R559
R500
R501
R53
R54
N12
N14
R30
W2
W3
W11
W17
W18
W23
W27
W28
W31
W32
W33
W34
Klerkskraal Dam
Klipdrift dam
Boskopdam
Potchefstroom Dam
Modderdam
Rietspruitdam
DEBEERSKRAAL PRIMARY SCHOOL
86820936
174
RYSMIERBULT HALL
86820442
525
MUISKRAAL
86820497
319
BATTLE TO SURVIVE SCHOOL
86820509
713
86910071
1477
JB Marks Local Municipality
NW405
Publication of the delimitation of Wards in terms of Item 5(1) of Schedule 1 to the Local Government: Municipal Structures Act, 1998 (Act No.117 of 1998)
NOT TO SCALE
DATE
September 2020
WARD NUMBER
28
Delimitation of Wards for the 2021 Local Government Elections
mdb
municipal demarcation board
Legend
Local Municipalities
Voting Districts
Voting Stations
National Roads
Ward Boundary

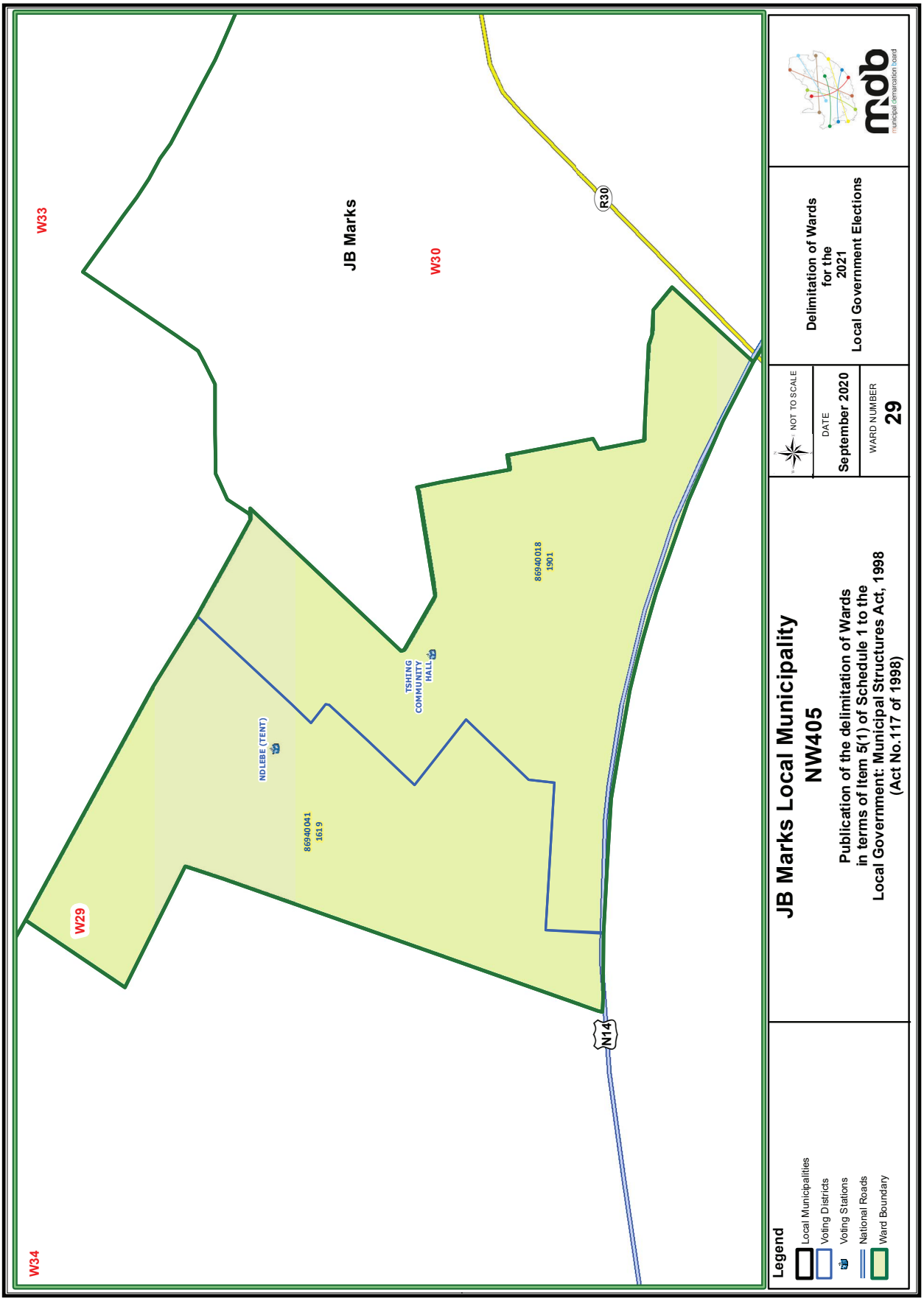
W33
JB Marks
W30
R30
W29
W34
N14
TSHING COMMUNITY HALL
NDLEBE (TENT)
86940041 1619
86940018 1901
JB Marks Local Municipality
NW405
Publication of the delimitation of Wards in terms of Item 5(1) of Schedule 1 to the Local Government: Municipal Structures Act, 1998 (Act No.117 of 1998)
NOT TO SCALE
DATE
September 2020
WARD NUMBER
29
Delimitation of Wards for the 2021 Local Government Elections
mdb
municipal demarcation board
Legend
Local Municipalities
Voting Districts
Voting Stations
National Roads
Ward Boundary

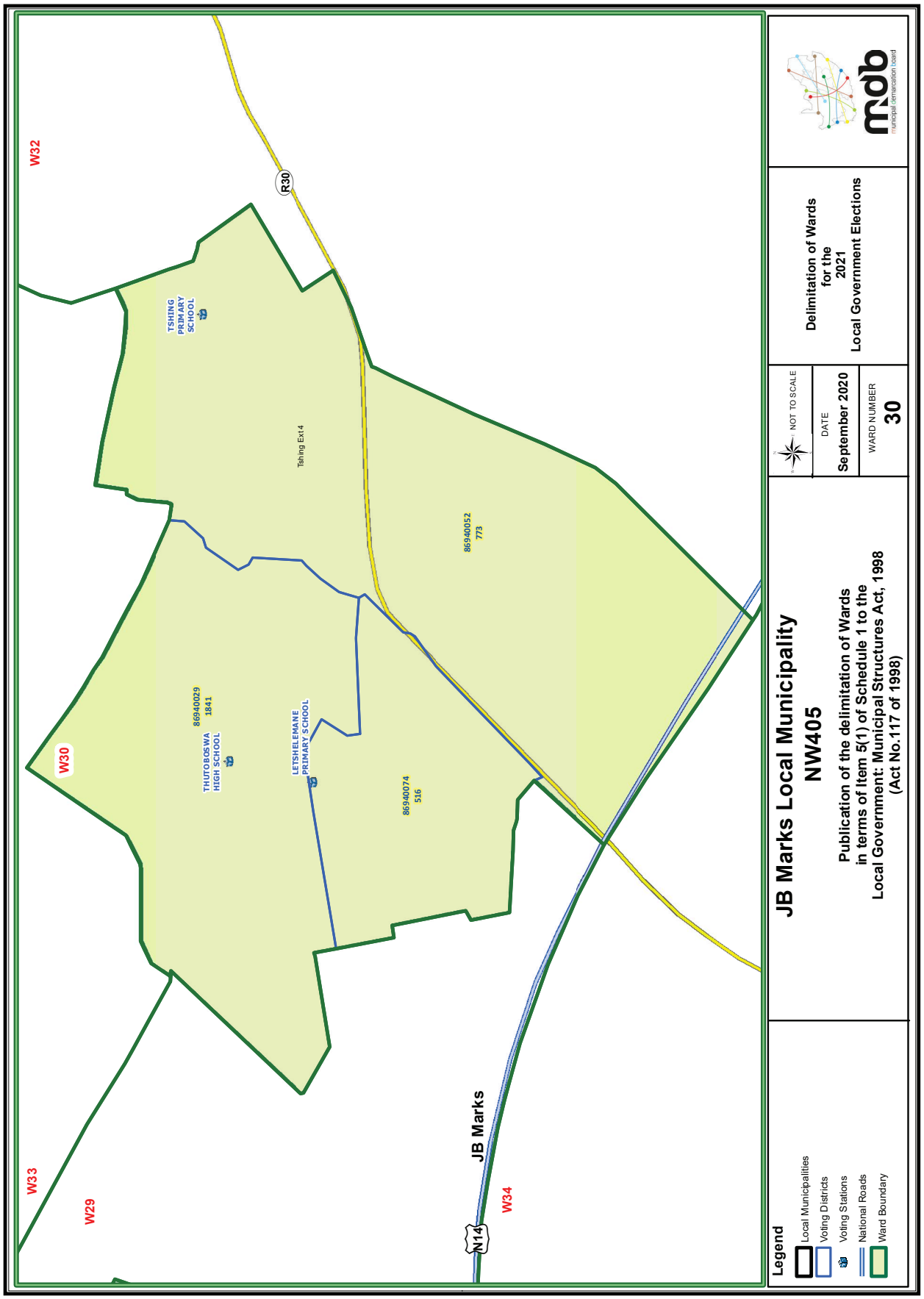
W32
R30
TSHING PRIMARY SCHOOL
Tshing Ext 4
86940052 773
W30
86940029 1841
THUTOBOSWA HIGH SCHOOL
LETSHELEMANE PRIMARY SCHOOL
86940074 516
JB Marks
W33
W29
N14
W34
Legend
Local Municipalities
Voting Districts
Voting Stations
National Roads
Ward Boundary
JB Marks Local Municipality
NW405
Publication of the delimitation of Wards in terms of Item 5(1) of Schedule 1 to the Local Government: Municipal Structures Act, 1998 (Act No.117 of 1998)
NOT TO SCALE
DATE
September 2020
WARD NUMBER
30
Delimitation of Wards for the 2021 Local Government Elections
municipal demarcation board

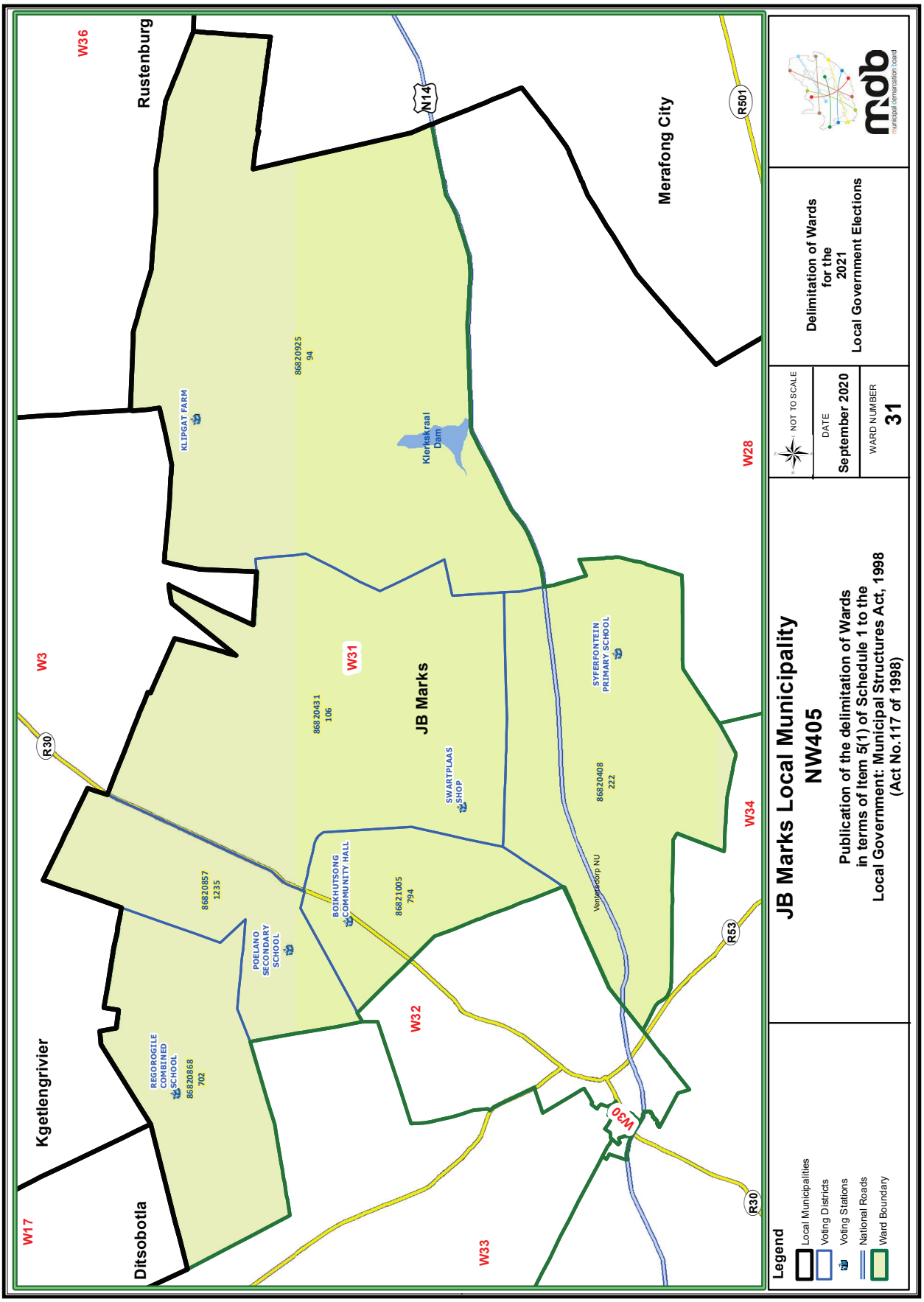
JB Marks Local Municipality
NW405
Publication of the delimitation of Wards in terms of Item 5(1) of Schedule 1 to the Local Government: Municipal Structures Act, 1998 (Act No.117 of 1998)
NOT TO SCALE
DATE
September 2020
WARD NUMBER
31
Delimitation of Wards for the 2021 Local Government Elections
mdb municipal demarcation board
Legend
Local Municipalities
Voting Districts
Voting Stations
National Roads
Ward Boundary
Rustenburg
Kgetlengrivier
Ditsobotla
Merafong City
JB Marks
W17
W3
W36
W31
W28
W34
W32
W33
W30
R30
R53
N14
R501
KLIPGAT FARM
86820925 94
Kierieskraal Dam
86820431 106
SWARTPLAAS SHOP
SYFERFONTEIN PRIMARY SCHOOL
86820408 222
Vergesdorp NU
86820857 1235
POELANO SECONDARY SCHOOL
BOIKHUTSONG COMMUNITY HALL
86821005 794
REGOROGILE COMBINED SCHOOL
86820868 702

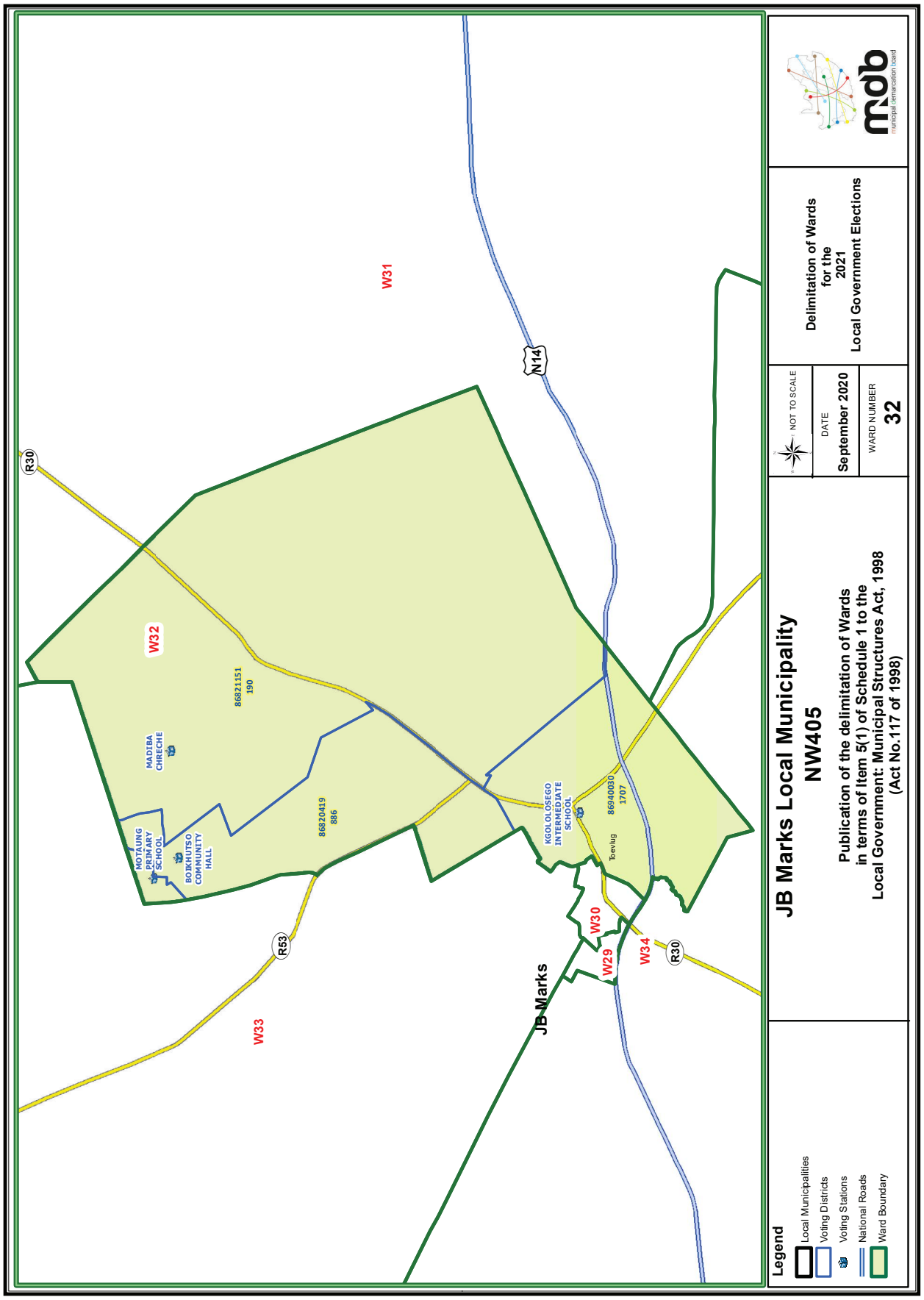
JB Marks Local Municipality
NW405
Publication of the delimitation of Wards in terms of Item 5(1) of Schedule 1 to the Local Government: Municipal Structures Act, 1998 (Act No.117 of 1998)
NOT TO SCALE
DATE
September 2020
WARD NUMBER
32
Delimitation of Wards for the 2021 Local Government Elections
municipal demarcation board
Legend
Local Municipalities
Voting Districts
Voting Stations
National Roads
Ward Boundary
W31
W32
W33
W34
W30
W29
JB Marks
N14
R30
R53
MADIBA CRECHE
MOTAUNG PRIMARY SCHOOL
BOKHUTSO COMMUNITY HALL
KGOLOSEGO INTERMEDIATE SCHOOL
86821151 190
86820419 886
86940301 707
Toevlug

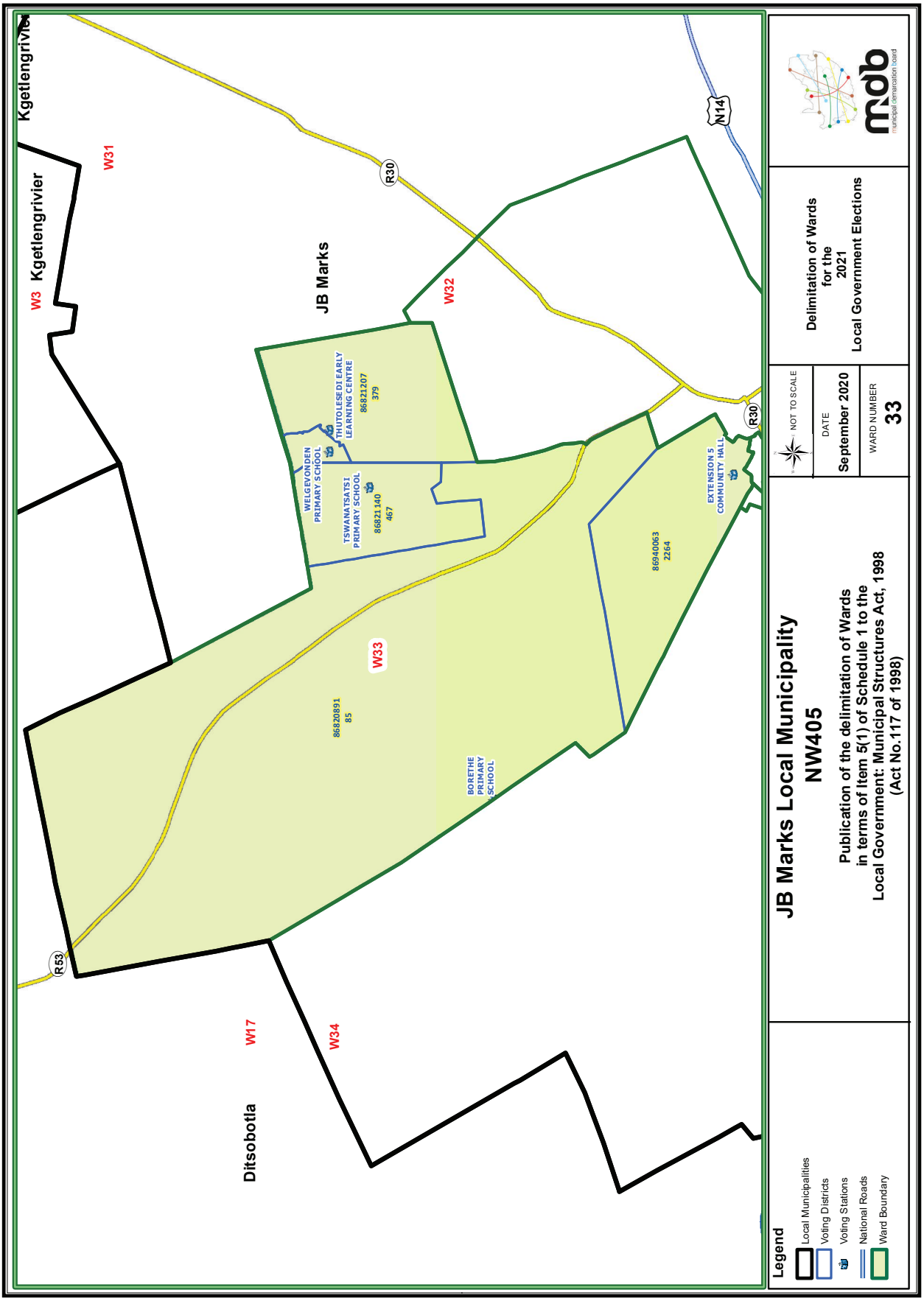
Kgetlengrivier
W3 Kgetlengrivier
W31
JB Marks
W32
W33
W34
W17
Ditsobotla
R30
R53
N14
THUTOLESEDI EARLY LEARNING CENTRE
86821207
379
WELGEVONDEN PRIMARY SCHOOL
TSWANATSATSI PRIMARY SCHOOL
86821140
467
EXTENSION 5 COMMUNITY HALL
86940063
2264
86820891
85
BORETHE PRIMARY SCHOOL
JB Marks Local Municipality
NW405
Publication of the delimitation of Wards in terms of Item 5(1) of Schedule 1 to the Local Government: Municipal Structures Act, 1998 (Act No.117 of 1998)
NOT TO SCALE
DATE
September 2020
WARD NUMBER
33
Delimitation of Wards for the 2021 Local Government Elections
municipal demarcation board
Legend
Local Municipalities
Voting Districts
Voting Stations
National Roads
Ward Boundary

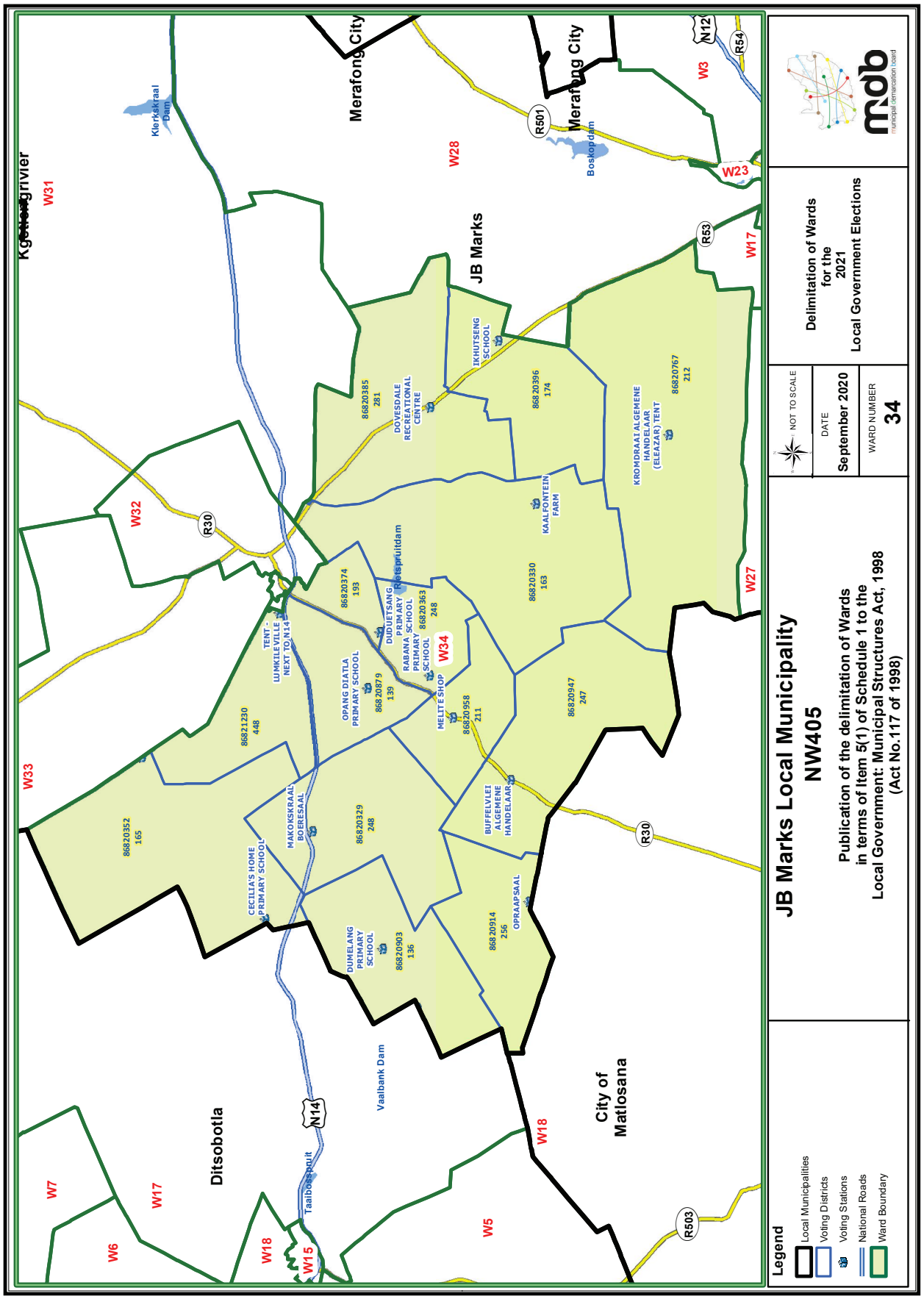
JB Marks Local Municipality
NW405
Publication of the delimitation of Wards in terms of Item 5(1) of Schedule 1 to the Local Government: Municipal Structures Act, 1998 (Act No.117 of 1998)
NOT TO SCALE
DATE
September 2020
WARD NUMBER
34
Delimitation of Wards for the 2021 Local Government Elections
mdb
municipal demarcation board
Legend
Local Municipalities
Voting Districts
Voting Stations
National Roads
Ward Boundary
Merafong City
JB Marks
Ditsobotla
City of Matlosana
Klerksdorp
Klerkskraal Dam
Boskopdam
Vaalbank Dam
Taaibosspruit
Reitspruitdam
W3
W5
W6
W7
W15
W17
W18
W23
W27
W28
W31
W32
W33
W34
N12
N14
R30
R501
R503
R53
R54
DOVESDALE RECREATIONAL CENTRE
IKHUTSENG SCHOOL
KAALFONTEIN FARM
KROMDRAAI ALGEMENE HANDELAAR (ELEAZAR) TENT
TENT - LUMKILEVILLE NEXT TO N14
DUDUETSANG PRIMARY SCHOOL
RABANA PRIMARY SCHOOL
OPANG DIATLA PRIMARY SCHOOL
MELITE SHOP
BUFFELVLEI ALGEMENE HANDELAAR
MAKOVSKRAAL BOERESAAL
CECILIA'S HOME PRIMARY SCHOOL
DUMELANG PRIMARY SCHOOL
OPRAAPSAAL
86820385 281
86820396 174
86820767 212
86820374 193
86820363 248
86820330 163
86820947 247
86820879 139
86820958 211
86821230 448
86820352 165
86820329 248
86820903 136
86820914 256

FORM MDB5

WARD DELIMITATION

OBJECTION IN TERMS OF ITEM 5(2) OF SCHEDULE 1 TO THE LOCAL GOVERNMENT: MUNICIPAL STRUCTURES ACT, 1998

Name of municipality

……

Municipal Code ……..

Name of aggrieved person/institution:

……

Contact Person:

……

Address: ……

……

Tel.: …… Cell Number: ……..

Email Address:

……

PLEASE USE ADDITIONAL PAGE SHOULD THE ALTERNATIVE PROPOSALS BE MORE THAN THE FOLLOWING SPACE AVAILABLE.

I request the Municipal Demarcation Board to consider the following alternative proposals.

Ward Number	The ward comprises of the following voting districts (i.e.Provide the number of voters in brackets, e.g. VD1123453 (1500) + VD3456780 (2500) = 4000)	Motivation

I confirm that

- Each cluster of voting districts for a contiguous ward;
- The number of voters in each ward fall within the minimum and maximum norms allowed per ward;
- The proposed ward boundaries comply, in general, with the criteria.

_____

SIGNATURE

_____

NAME AND SURNAME

_____

DATE

PROVINCIAL NOTICE 137 OF 2020

NOTICE IN TERMS OF SECTION 17(1) OF THE RUSTENBURG LOCAL MUNICIPALITY SPATIAL PLANNING AND LAND USE MANAGEMENT BY-LAW, 2018 FOR A CHANGE OF LAND USE RIGHTS, KNOWN AS A REZONING - RUSTENBURG AMENDEMENT SCHEME 1849

I, Esther Mpho Mmamadi (ID No: 800207 0345 085) of the firm Phure Trading and Consulting CC (Reg. No. 2005/140430/23) being the agent of the owners of Portion 88 (Portion of Portion 5) of the farm Modderfontein, 332 JQ, North West Province hereby gives notice in terms of Section 17(1)(d) of the Rustenburg Local Municipality Spatial Planning and Land Use Management By-Law, 2018 that I have applied to the Rustenburg Local Municipality for a change of land use rights also known as Rezoning with the following proposals: A) The Rezoning of the property described above, situated at Portion 88 (Portion of Portion 5) of the farm Modderfontein, 332 JQ, North West Province from "Agricultural" to "Special" for the purpose of Steelwork Operations including offices subservient to the Steelwork Operation. B) All properties situated adjacent to Portion 88 (Portion of Portion 5) of the farm Modderfontein, 332 JQ, North West Province, could be affected by the Rezoning application. C) The Rezoning entails that the existing property be converted to "Special" for the purpose of Steelwork Operations including offices subservient to the Steelwork Operation, with a maximum height of two (2) storeys, maximum coverage of 40% and a maximum Floor Area Ratio (F.A.R) of 0.04. Particulars of the application will lie for inspection during normal office hours at the office of the Director Planning and Development, Room 319, Missionary Mpheni House, c/o Beyers Naude and Nelson Mandela Drive, Rustenburg for the period of 30 days from 06 October 2020. Objections to or representations in respect of the application must be lodged with or made in writing to the Municipal Manager at the above address or at P.O Box 16, Rustenburg, 0300, within a period of 30 days from 06 October 2020. **Address of applicant: Phure Consulting, 32 Nelson Mandela Drive, Frans Vos Building, Office No.9, 1st Floor, Rustenburg, Tel: 014 592 9408, Fax: 086 549 4647.**

06-13

PROVINSIALE KENNISGEWING 137 VAN 2020

KENNISGEWIG INGEVOLGE ARTIKEL 17(1) VAN DIE RUSTENBURG PLAASLIKE MUNISIPALITEIT RUIMTELIKE BEPLANNING EN GRONGEBRUIKSBESTUUR VERORDENING, 2018 VIR 'N VERANDERING VAN GRONDGEBRUIKSREGTE, BEKEND AS 'N HERSONERING - RUSTENBURG WYSIGINGSKEMA 1849

Ek, Esther Mpho Mmamadi (ID Nr. 800207 0345 085) van die firma Phure Trading and Consulting CC (Reg. Nr. 2005/140430/23), synde die aansoeker van die eienaars van Resterende Gedeelte van Gedeelte 88 (Gedeelte van Gedeelte 5) van die plaas Modderfontein, 332 JQ, Noordwes Provinsie gee hiermee ingevolge Artikel 17(1)(d) van die Rustenburg Plaaslike Munisipaliteit Ruimtelike Beplanning en Grondgebruiksbestuur Verordening, 2018, kennis dat Ek by die Rustenburg Plaaslike Munisipaliteit aansoek gedoen het om die wysiging van grondgebruiksregte, ook bekend as Hersonering, met die volgende voorstelle: A) Die Hersonering van die eiendom hierbo beskryf, geleë te Gedeelte 88 (Gedeelte van Gedeelte 5) van die plaas Modderfontein, 332 JQ, Noordwes Provinsie, vanaf "Landbou" na "Spesiaal" vir die doel van Staalwerk Operasie, insluitend kantore ondergeskik aan die Staalwerk Operasie. B) Alle eiedomme geleë aanliggend tot Gedeelte 88 (Gedeelte van Gedeelte 5) van die Modderfontein, 332 JQ, Noordwes Provinsie in die omliggende omgewing, kan deur die hersoneringsaansoek geraak word. C) Die hersonering behels dat die bestaande eiendom na "Spesiaal" vir die doel van Staalwerk Operasie, insluitend kantore ondergeskik aan die Staalwerk Operasie, met 'n maksimum hoogte van twee (2) verdiepings, maksimum dekking van 40% en 'n maksimum Vloer Oppervlakte Verhouding (V.O.V) van 0.04. Besonderhede van die aansoek lê ter insae gedurende gewone kantoorure by die kantoor van Direkteur Beplanning en Ontwikkeling, Kamer 319, Missionary Mpheni House, h/v Beyers Naude-en Nelson Mandelarylaan, Rustenburg vir 'n tydperk van 30 dae vanaf 06 Oktober 2020. Besware teen of vertoe ten opsigte van die aansoek moet sodanige beswaar of voorlegging op skrif aan die Munisipale Bestuurder by bovermelde adres of by Posbus 16, Rustenburg, 0300, binne 'n tydperk van 30 dae vanaf 06 Oktober 2020. **Address van aansoeker: Phure Consulting, Nelson Mandelarylaan 32, Frans Vos gebou, Kantoor No.9, 1ste Vloer, Rustenburg, Tel: 014 592 9408, Faks: 086 549 4647.**

06-13

PROVINCIAL NOTICE 138 OF 2020

MAQUASSI HILLS LOCAL MUNICIPALITY

Notice is hereby given, in terms of the provisions of the Maquassi Hills Local Municipality, Municipal By-Law on Spatial Planning and Land Use Management, that the Maquassi Hills Municipality has approved the amendment of the Maquassi Hills Land Use Management Scheme, 2007 by the rezoning of part of the Remaining Extent of Portion 12 (a portion of Portion 5) of the farm Klipfontein No. 318 I.P. from "Agricultural" to "Special" for agricultural purposes, a filling station and uses such as a convenience shop, places of refreshment, rest rooms and an ATM that are ancillary to the filling station, game viewing facilities, a truck stop, information centre and uses that are compatible and consented to by the Local Municipality. The Map 3 and the Scheme clauses are filed at the Maquassi Hills Local Municipality, 19 Kruger Street, Wolmaransstad and are open for inspection during normal office hours. This Amendment Scheme is known as the Maquassi Hills Amendment Scheme 77 and shall come into operation on the day of the publication of this notice.

VE ZIKALALA
MUNICIPAL MANAGER
Reference Number: 13/1/7

PROVINCIAL NOTICE 139 OF 2020

NOTICE IN TERMS OF SECTION 17(1) OF THE RUSTENBURG LOCAL MUNICIPALITY SPATIAL PLANNING AND LAND USE MANAGEMENT BY-LAW, 2018 FOR A CHANGE OF LAND USE RIGHTS KNOWN AS REZONING. Amendment Scheme No: 2093

We, **Anesu Development Specialists (Pty) Ltd**, being the authorized agent of the owners of **Portion 137 of The Farm Town and Townlands of Rustenburg 272 JQ, North West Province** hereby give notice in terms of section 17(1) (d) of the Rustenburg Local Municipality Spatial Planning and Land Use Management By-Law, 2018 that we have applied to the Rustenburg Local Municipality for a change of land use rights also known as rezoning of the property described above from Agriculture to Industrial 3 for a Bus Depot. As indicated below, subject to certain conditions as defined in annexure 2378.

Any objection or comments with grounds therefore and contact details shall be lodged within 30 days from the first date of which the notice appeared, with or made in writing to Municipality Registration Section: 3rd Floor, Mpheni House, 159 Nelson Mandela and Beyers Naude Street, Rustenburg, 0300 or posted to P.O Box 16, Rustenburg, 0300, or an e-mail send to mditsheko@rustenburg.gov.za
Full particulars of the application will be open for inspection during normal working hours at the above mentioned office, for a period of 30 days from the **06th Oct 2020**.
AUTHORISED AGENT DETAILS: Anesu Development Specialists (Pty) Ltd; 1473 Ramushu Section, Masemola, 1060; Tel No (w): 067 249 7325; Email Address: anesudevspecialists@gmail.com

PROVINSIALE KENNISGEWING 139 VAN 2020

KENNISGEWING INGEVOLGE ARTIKEL 17(1) VAN DIE RUSTENBURG PLAASLIKE MUNISIPALITEIT RUIMTELIKE BEPLANNING EN GRONDGEBRUIKBESTUUR VERORDENING, 2018 VIR 'N VERANDERING VAN GRONDGEBRUIKEREGTE BEKEND AS HERSONERING. Wysigingskema No: 2093

Ons, **Anesu Development Specialists (Pty) Ltd**, synde die gemagtigde agent van die eienaars van Resterende Gedeelte **137 van die plaas Town and Townlands of Rustenburg 272 JQ, North West Provinsie**, gee hiermee ingevolge artikel 17(1) (d) van die Rustenburg Plaaslike Munisipaliteit Ruimtelike Beplanning en Grondgebruiksbeheer, 2018, dat ons aansoek gedoen het by die Rustenburg Plaaslike Munisipaliteit vir 'n verandering van grondgebruiksregte, ook bekend as die hersonering van die eiendom hierbo beskryf vanaf Landbou na Inuastriale 3 vir busdepot. soos hieronder aangedui, onderhewig aan sekere voorwaardes soos omskryf in aanhangsel 2378.

Enige beswaar of kommentaar met redes daarvoor en kontakbesonderhede moet binne 30 dae vanaf die eerste datum waarvan die kennisgewing verskyn, skriftelik by of tot die Munisipale Registrasie Afdeling: 3de Verdieping, Mpheni House, 159 Nelson Mandela en Beyers Naudestraat, Rustenburg, 0300 of gepos word aan Posbus 16, Rustenburg, 0300, of 'n e-pos stuur aan mditsheko@rustenburg.gov.za

Volledige besonderhede van die aansoek sal gedurende gewone kantoorure by bogenoemde kantoor ter insae wees vir n tydperk van 30 dae vanaf **06th Oct 2020**.

GEMAGTIGDE AGENTE DETAILS: Anesu Development Specialists (Pty) Ltd; 1473 Ramushu Section, Masemola, 1060; Tel nr (w): 067 249 7325; E-pos adres: anesudevspecialists@gmail.com

LOCAL AUTHORITY NOTICES • PLAASLIKE OWERHEIDS KENNISGEWINGS

LOCAL AUTHORITY NOTICE 112 OF 2020

NOTICE IN TERMS OF SECTION 17(1) OF THE RUSTENBURG LOCAL MUNICIPALITY: SPATIAL PLANNING AND LAND USE MANAGEMENT BY-LAW, 2018

We, The Town Planning Hub CC, as the duly authorised Applicant on behalf of the registered owner of erven 7190, 7191, 7192 and 7193, Rustenburg Extension 30, being Kylipac (Pty) Ltd, hereby give notice in terms of Section 17(1)(d) of the Rustenburg Local Municipality Spatial Planning and Land Use Management Bylaw, 2018 that we have applied to the Rustenburg Local Municipality for a change of land use rights also known as a rezoning of the properties described above, situated south of Swartruggens Road, between the Rustenburg Golf Course and the Olympia Park Sport Centre. The reserved Amendment Scheme Nr is 2072, with Annexure 2357. Rezoning is proposed FROM:

Erven 7190 – 7192:	"Special" for Offices, Cafeteria, Kiosk, Medical Consulting Rooms, Place of Refreshment and Service Enterprise;
Erf 7193:	"Special" for Conference Facility, Institution and Offices;
TO:	"Business 1" including builders yard and a bakery / retail, with a coverage of 60%, height of 3 Storeys and FAR of 0,45.

The intention of the owner is that all the properties have the same land use rights in order to be consolidated. The long term plan is to consolidate these erven with that of Erven 7188 and 7189 (recently consolidated to Erf 7205, Rustenburg Extension 30). Particulars of the Application are open to inspection during normal office hours at the office of the Municipal Manager of the Municipality, Room 319, Mpheni House, Cnr Nelson Mandela and Beyers Naude Avenue, Rustenburg, as well as on our website (www.tph.co.za) for a period of 28 days, calculated from 6 October 2020 (the first date of publication of this notice in the Provincial Gazette, Beeld and Citizen Newspapers and Site Notice). Objections to or representations in respect of the abovementioned rezoning together with the contact details of the objector or person making such representations, must be lodged with or made in writing to the Municipal Manager at the above address or at PO Box 16, Rustenburg, 0300 within a period of 28 days calculated from the first date of publication of this notice. The closing date for any objections shall be 3 November 2020.

The physical and postal address of the Applicant is as follows: Lombardy Corporate Park, Block B, 1st Floor, Cole Road, Shere AH, Pretoria, 0184 and PO Box 11437, Silver Lakes, 0054. Telephone No: (012) 809 2229. E-mail address: bea@tph.co.za. Dates on which the application will be published: 6 and 13 October 2020.

06-13

PLAASLIKE OWERHEID KENNISGEWING 112 VAN 2020

KENNISGEWING IN TERME VAN ARTIKEL 17(1) VAN DIE RUSTENBURG PLAASLIKE MUNISIPALITEIT: RUIMTELIKE BEPLANNING EN GRONDGEBRUIKBESTUURSWET, 2018

Ons, The Town Planning Hub BK, synde die gemagtigde Applikant namens die geregistreerde eienaar van erwe 7190, 7191, 7192 en 7193, Rustenburg Uitbreiding 30, naamlik Kylipac (Pty) Ltd, gee hiermee kennis in terme van Artikel 17(1)(d) van die Rustenburg Plaaslike Munisipaliteit: Ruimtelike Beplanning en Grondgebruikbestuursbywet, 2018 dat ons by die Rustenburg Plaaslike Munisipaliteit aansoek gedoen het vir die verandering van grondgebruiksregte, ook bekend as die hersonering van die bogenoemde eiendomme, geleë suid van Swartruggens Straat, tussen die Rustenburg Golf Baan en die Olympia Park Sport Sentrum. Die gereserveerde Wysigingskema Nr is 2072, met Bylae 2357. Die voorgestelde hersonering is VAN:

Erwe 7190 – 7192:	"Spesiaal" vir Kantore, Kafeteria, Kiosk, Mediese Spreekkamers, Verversingsplek en 'n Diensonderneming;
Erf 7193:	"Spesiaal" vir Konferensiefasiliteit, Inrigting en Kantore;
NA:	"Besigheid 1" insluitend 'n bouerswerf en 'n bakkery / kleinhandel, met 'n dekking van 60%, hoogte van 3 Verdiepings en VRV van 0,45.

Die bedoeling van die eienaar is dat al die eiendomme dieselfde grondgebruiksregte het om gekonsolideer te kan word. Die langtermyn beplanning is om hierdie erwe te konsolideer met Erwe 7188 en 7189 (onlangs gekonsolideer tot Erf 7205, Rustenburg Uitbreiding 30). Besonderhede van die aansoek lê ter insae gedurende gewone kantoorure by die kantoor van die Munisipale Bestuurder van die Munisipaliteit, Kamer 319, Mpheni Huis, hoek van Nelson Mandela en Beyers Naude Rylaan, Rustenburg, vir 'n tydperk van 28 dae bereken vanaf 6 Oktober 2020 (die eerste datum van publikasie van hierdie kennisgewing in die Provinsiele Gazette, Beeld en Citizen Koerante en Kennisgewings). Besware teen of vertoë ten opsigte van die bovermelde aansoek om hersonering tesame met kontakbesonderhede van die beswaarmaker of persoon wat sodanig vertoë rig, moet binne 'n tydperk van 28 dae bereken vanaf die eerste datum van publikasie van hierdie kennisgewing, skriftelik by of tot die Munisipale Bestuurder by die bovermelde adres ingedien word of by Posbus 16, Rustenburg, 0300. Die sluitings datums vir alle besware en vertoë sal 3 November 2020 wees.

Die fisiese en posadres van die Applikant is soos volg: Lombardy Corporate Park, Blok B, 1ste Vloer, Cole Straat, Shere LH, Pretoria, 0184 en Posbus 11437, Silver Lakes, 0054. Telefoon nommer: (012) 809 2229. E-pos adres: bea@tph.co.za. Datums waarop die aansoek gepubliseer sal word: 6 en 13 Oktober 2020.

06-13

LOCAL AUTHORITY NOTICE 113 OF 2020

NOTICE OF APPLICATION FOR AMENDMENT OF THE TLOKWE TOWN PLANNING SCHEME 2015, ON THE REMAINING EXTENT OF ERF 962, POTCHEFSTROOM, IN TERMS OF SECTION 62 OF CHAPTER 5 OF THE TLOKWE CITY COUNCIL SPATIAL PLANNING AND LAND USE MANAGEMENT BY-LAW, 2015, READ WITH THE SPATIAL PLANNING AND LAND USE MANAGEMENT ACT, 2013 (ACT 16 OF 2013) – AMENDMENT SCHEME 2355

Notice is hereby given in terms of Section 92 of Chapter 6 of the Tlokwe City Council Spatial Planning and Land Use Management By-Law, 2015, that the under-mentioned application has been received by the JB Marks Local Municipality and is open for inspection during normal office hours at the Office of the Department Human Settlements and Planning, JB Marks Local Municipality, Office 210, Second floor, Dan Tloome Complex, Corner of Wolmarans Street and Sol Plaatjie Avenue, Potchefstroom (email: mariusl@jbmarks.gov.za) or at the imminent address of the authorised agent below.

Any objections/representations must be lodged with or made in writing, or verbally if unable to write, to the Municipal Manager, at the abovementioned addresses or posted to P.O. Box 113, Potchefstroom, 2520 on or before the closing date for the submission of objections/representations, quoting the above-mentioned heading, the objector's interest in the matter, the ground(s) of the objection/representation, the objector's erf and phone numbers and address.

CLOSING DATE FOR SUBMISSION OF OBJECTIONS/REPRESENTATIONS: 5 November 2020

NATURE OF APPLICATION

I, L.J. Botha of H & W Town Planners CC [Reg Nr. 2006/148547/23], being the authorised agent of the owner, intends to apply to the JB Marks Local Municipality to amend the town planning scheme known as the Tlokwe Town Planning Scheme, 2015, by the rezoning of Remaining Extent of Erf 962, Potchefstroom, Registration Division I.Q., North West Province [situated at 68 President Street] from "Residential 1" to "Residential 4" with Annexure 1823 to a make provision for a maximum coverage of 55%, a maximum density of 255 dwelling units per hectare and a maximum height of three (3) storeys. It is the intention of the owner to rezone the application site in order to make provision for higher-density residential dwelling units.

Owner: **Samuel Jacobus De Beer (ID No. 460312 5072 00 6)**
Address of authorised agent: H & W TOWN PLANNERS CC (2006/148547/23), 17 DU PLOOY STREET, POTCHEFSTROOM, 2531, P.O. BOX 1635, POTCHEFSTROOM, 2520, TEL: 018 297 7077, e-mail: louis@hwtp.co.za (HB202022)
ACTING MUNICIPAL MANAGER **Notice Nr**. : 63/2020

06-13

PLAASLIKE OWERHEID KENNISGEWING 113 VAN 2020

KENNISGEWING VAN AANSOEK OM WYSIGING VAN DIE TLOKWE DORPSBEPLANNINGSKEMA 2015, OP DIE RESTERENDE GEDEELTE VAN ERF 962, POTCHEFSTROOM, IN TERME VAN ARTIKEL 62 VAN HOOFSTUK 5 VAN DIE TLOKWE STADSRAAD RUIMTELIKE BEPLANNING EN GRONDGEBRUIK- BESTUURSKEMA VERORDENING, 2015, SAAMGELEES MET DIE WET OP RUIMTELIKE BEPLANNING EN GRONDGEBRUIKSBESTUUR, 2013 (WET 16 VAN 2013) – WYSIGINGSKEMA 2355

Kennis geskied hiermee in terme van Artikel 92 van Hoofstuk 6 van die Tlokwe Stadsraad Ruimtelike Beplanning en Grondgebruikbestuurskema Verordening 2015, dat ondergemelde aansoek deur die JB Marks Plaaslike Munisipaliteit ontvang is en ter insae beskikbaar is gedurende gewone kantoorure te die kantoor van die Departement Menslike Nedersettings en Beplanning, JB Marks Plaaslike Munisipaliteit, Kantoor 210, Tweede Vloer, Dan Tloome Kompleks, op die hoek van Wolmaransstraat en Sol Plaatjielaan, Potchefstroom (epos: mariusl@jbmarks.gov.za) of by die hieropvolgende adres van die gemagtigde agent soos onderaan genoem.

Enige beswaar/vertoë moet skriftelik, of mondelings indien nie kan skryf nie, by of tot die Munisipale Bestuurder voor die sluitingsdatum vir die indiening van besware/vertoë by genoemde adresse of na Posbus 113, Potchefstroom, 2520 ingedien of gerig word, met vermelding van bogenoemde opskrif, die beswaarmaker se belang in die saak, die grond(e) van die beswaar/vertoë, die beswaarmaker se erf, telefoonnommers en adres.

SLUITINGSDATUM VIR DIE INDIENING VAN BESWARE/VERTOË: 5 November 2020

AARD VAN AANSOEK:
Ek, L.J. Botha van H & W Town Planners BK [Reg No. 2006/148547/23], synde die gemagtigde agent van die eienaar, is van voorneme om by die JB Marks Plaaslike Munisipaliteit aansoek te doen om die dorpsbeplanningskema bekend as die Tlokwe dorpsbeplanningskema, 2015, te wysig, deur die hersonering van die Resterende Gedeelte van Erf 962, Potchefstroom, Registrasie Afdeling IQ, Noordwes Provinsie [geleë te Presidentstraat 68] vanaf “Residensieel 1” na “Residentieel 4” met Bylae 1823 om voorsiening te maak vir ‘n maksimum dekking van 55%, ‘n maksimum digtheid van 255 wooneenhede per hektaar en ‘n maksimum hoogte van drie (3) verdiepings. Dit is die voorneme van die eienaar om die Erf te hersoneer ten einde voorsiening te maak vir hoër-digtheid residensiële wooneenhede.

EIENAAR : Samuel Jacobus De Beer (ID No. 460312 5072 00 6)
Adres van gemagtigde agent: H & W TOWN PLANNERS CC (2006/148547/23), DU PLOOYSTRAAT 17, POTCHEFSTROOM, 2531, POSBUS 1635, POTCHEFSTROOM, 2520, TEL: 018 297 7077, e-pos: louis@hwtp.co.za (HB202022)
WAARNEMENDE MUNISIPALE BESTUURDER **Kennisgewingno.** : 63/2019
06-13

Printed by and obtainable from the Government Printer, Bosman Street, Private Bag X85, Pretoria, 0001.
Contact Centre Tel: 012-748 6200. eMail: info.egazette@gpw.gov.za
Publications: Tel: (012) 748 6053, 748 6061, 748 6065
Also available at the ***North-West Province***, Private Bag X2036, Mmabatho, 8681. Tel. (0140) 81-0121.

This gazette is also available free online at **www.gpwonline.co.za**