


PROVINSIE
WES-KAAP



PROVINCE OF
WESTERN CAPE

Buitengewone Provinsiale Koerant Provincial Gazette Extraordinary

P.K./P.N. No. 148

05 AUGUST
AUGUSTUS 2004

No. 6154

DEPARTEMENT VAN VERVOER ROETE BESONDERHEDE

Plaaslike Padvervoerraad Kaapstad

Adres waarheen vertoë gerig moet word:

Die Sekretaris
Plaaslike Padvervoerraad
Privaatsak X8
Goodwood
7460

DEPARTMENT OF TRANSPORT ROUTE DETAILS

Local Road Transportation Board Cape Town

Address to which representations must be submitted:

The Secretary
Local Road Transportation Board
Private Bag X8
Goodwood
7460

1 BELLVILLE — DURBANVILLE

From Taxi Rank at Bellville, left into Station Road, right into Durban Road which becomes Willie van Schoor Road, left into Bill Bezuidenhout Road, right into Tyger Valley Centre, right into Old Oak Road, left into Durbanville Road, right into Wellington Road, left into New Street, right into Durbanville Taxi Rank and return along the same route.

2 BELLVILLE — NYANGA

From Taxi Rank at Bellville, right into Charl Malan Street, right into Belrail Road, right into Modderdam Road, left into Borchards Quarry Road, right into NY 108, left into Owen Road, left into Millers Road, right into Zwelitsha Drive, right into Sithandathu Road to Nyanga Taxi Rank and return along the same route.

3 BELLVILLE — KHAYELITSHA

From Taxi Rank at Bellville, right into Charl Malan Street, right into Voortrekker Road, along Voortrekker Road which becomes Strand Road, right into R300, left onto N2, along N2, left at Khayelitsha off-ramp, right into Steve Biko Drive to Site C and Site B Khayelitsha and return along the same route.

4 BELLVILLE — MOWBRAY

From the Taxi Rank at Bellville, right into Charl Malan Street, right into Belrail Road, right into Modderdam Road which becomes Duinefontein Road, right into Klipfontein Road, along Klipfontein Road which becomes Durban Road to Taxi Rank at Mowbray Railway Station and return along the same route.

5 GUGULETU — CLAREMONT

From Taxi Rank at NY 1 and Klipfontein Road Guguletu, right into NY 1, left into NY 75, right into NY 72, right into Lansdowne Road, right into Jan Smuts Drive, left into Turfhall Road, right into Prince Arthur Road, left into Lansdowne Road, along Lansdowne Road which becomes Stanhope Road, right into Station Road to Taxi Rank at Railway Station Claremont and return along the same route.

6 GUGULETU — SEA POINT

From Eyona Taxi Rank at Guguletu, right into NY 1, left into NY 3, left into NY 78, back into NY 3, left into NY 1, left into NY 75, right into NY 72, right into Lansdowne Road, right into Duinefontein Road, left into Settlers Way, along Eastern Boulevard, left into Oswald Pirow Road, right to Drop-off at Top Deck Cape Town Railway Station, left into Oswald Pirow Road, left into Hertzog Boulevard, left into Heerengracht, right into Strand Street, right into Chiappini Street, left into Somerset Road, along Somerset Road which becomes Main Road to Regent Street Sea Point (drop-off only) and return along the same route subject to the condition that passengers may only be picked up on the return journey at Top Deck Cape Town Railway Station.

7 KHAYELITSHA — WYNBERG

From Site C Khayelitsha via Lansdowne Road, into Wetton Road, left into Moron Road to Taxi Rank at Wynberg Railway Station and return as follows: into Church Street, right into Egham Road, right into Wetton Road, into Lansdowne Road to Site C Khayelitsha.

8 TOWN CENTRE MITCHELLS PLAIN — WYNBERG

From the Taxi Rank at Town Centre Calypso Square Mitchells Plain, down Katdoring Road, right into Spine Road, right into Strandfontein Road, left into Ottery Road, into Brisbane Road, right into Broad Road to Taxi Rank at Wynberg Interchange and return as follows: Ottery Road, Dennegeur Road with drop-off only in Strandfontein Village to Town Centre Calypso Square Mitchells Plain.

9 LANGA — CAPE TOWN

From Taxi Rank at Langa opposite Municipal Offices, along Washington Drive, left into Bhunga Road, right into N2, Settlers Way, along Eastern Boulevard, left into Oswald Pirow Road, right into Top Deck Cape Town Railway Station Cape Town and return along the same route.

10 LANGA — SEA POINT

From Taxi Rank at Langa opposite Municipal Offices, along Washington Drive, left into Bhunga Road, right into N2, Settlers Way, along Eastern Boulevard, left into Oswald Pirow Road, right into Top Deck Cape Town Railway Station Cape Town (drop-off only), left into Oswald Pirow Road, left into Hertzog Boulevard, left into Heerengracht, right into Strand Street, right into Chiappini Street, left into Somerset Road, along Somerset Road which becomes Main Road to Regent Street Sea Point around Circle in Queens Road Sea Point (Drop-off only) and return along the same route subject to the condition that passengers may only be picked up from Top Deck Cape Town Railway Station.

11 LANGA — MOWBRAY

From Taxi Rank at Langa opposite Municipal Offices, along Washington Drive, left into Bhunga Road, right into N2, Settlers Way, left at Mowbray off-ramp, left into Main Road, left into Station Road to Taxi Rank at Mowbray and return along the same route.

12 NYANGA — WYNBERG

From Taxi Rank at Nyanga, along Emms Drive, right into Lansdowne Road to Wetton Circle, along Wetton Road, left into Moron Road to Taxi Rank at Wynberg and return as follows: right into Church Street, right into Egham Street, right into Wetton Road, along Wetton Road to Wetton Circle, into Lansdowne Road, into Emms Drive to Nyanga Taxi Rank Nyanga.

13 NYANGA — CLAREMONT

From Taxi Rank at Nyanga, along Emms Drive, right into Lansdowne Road, right into Jan Smuts Drive, left into Turfhall Road, right into Prince Arthur Road, left into Lansdowne Road which becomes Stanhope Road, right into Station Road to Taxi Rank at Claremont Railway Station and return along the same route.

14 NYANGA — KILLARNEY

From Taxi Rank at Nyanga, right into Emms Drive, right into Sithandathu Street, left into Ntlangano Street, into

Borchards Quarry Road, left onto N2, right into Vanquard Drive, left at off-ramp to Bosmansdam Road, proceed along Bosmansdam Road, right into Montagu Drive, right at Koeberg Road, left into Blaauwberg Road, right into Marine Drive to Blue Peter Hotel Blaauwberg, proceed along Marine Drive to Melkbosstrand, proceed over the R27, West Coast Road to N7, right into N7, along N7 to Potsdam Road, right into Potsdam Road, along Potsdam Road to Taxi Rank at Killarney and return along the same route.

15 NYANGA — ATHLONE

From Taxi Rank at Nyanga, right into Emms Drive, left into Terminus Road, right into NY78, left into NY5, right into NY6, left into NY108, into Klipfontein Road, left into Old Klipfontein Road to Taxi Rank at Athlone Railway Station Athlone and return along the same route.

16 NYANGA — MOWBRAY

From Taxi Rank at Nyanga, right into Emms Drive, left into Terminus Road, right into NY78, left into NY5, right into NY6, left into NY108, into Klipfontein Road which becomes Durban Road to Taxi Rank at the Eastern side of Mowbray Railway Station Mowbray and return along the same route.

17 NYANGA — CAPE TOWN

From Taxi Rank at Nyanga, right into Emms Drive, right into Sithandatu Street, left into Ntlangano Street, into Borchards Quarry Road, left onto N2, which becomes Settlers Way, Eastern Boulevard, left into Oswald Pirow Road, right into Top Deck Cape Town Railway Station and return along the same route.

18 WYNBERG — KHAYELITSHA

From Taxi Rank at Station Road Wynberg, up Church Street, right into Egham Road, right into Wetton Road, proceed along Wetton Road to Wetton Circle, along Lansdowne Road to Site C, left into Site C, back into Lansdowne Road, right into Site B Khayelitsha, Town 11, Maccasa Khayelitsha and return along the same route.

19 WYNBERG — CONSTANTIA

From Taxi Rank in Station Road Wynberg, into Maynard Road, left into Main Road, right into Constantia Road, right into Alphen Road, left into Brommersvlei Road, left into Main Road into Constantia and return along the same route.

20 WYNBERG MAIN ROAD — CAPE TOWN

From Taxi Rank at Wynberg Railway Station, into Maynard Road, right into Main Road, along Main Road through Kenilworth, Claremont, Newlands, Rondebosch, Rosebank, Mowbray, Observatory, Salt River, along Victoria Road Woodstock, Sir Lowry Road, right into Oswald Pirow Road, left into Top Deck Cape Town Railway Station drop off only and return.

21 BONTEHEUWEL — MOWBRAY

From Taxi Rank at Bonteheuwel Civic Centre in Bluegum Street Bonteheuwel, right into Jakkalsvlei Road, right into Bonteheuwel Ave, along Bonteheuwel Ave, left into Bluegum Street, right into Vanguard Drive, along Vanguard Drive, right into Klipfontein Road, which becomes Durban Road to Taxi Rank at Mowbray Railway Station Mowbray and return along the same route.

22 CAPE TOWN — HOUT BAY

From Top Deck Cape Town Railway Station, left into Oswald Pirow Road, left into Hertzog Boulevard, left into Adderley Street, left into Hans Stydom, left into Buitengracht Street, right into Somerset Road, which becomes Main Road, along Main Road through Green Point, Sea Point, Bantry Bay, Clifton, Victoria Road, Camps Bay, Bakoven to Hout Bay and return along the same route.

23 HEIDEVELD — MOWBRAY

From Taxi Rank at Jonkershoek Road Heideveld, right into Laingsburg Road, left into Ascention Road, left into Duinefontein Road, right into Klipfontein Road, along Klipfontein Road which becomes Durban Road to Taxi Rank at Mowbray Railway Station Mowbray and return along the same route.

24 HEIDEVELD — CAPE TOWN

From Taxi Rank at Jonkershoek Road Heideveld, right into Laingsburg Road, left into Ascention Road, left into Heideveld Road, left into 5th Street, right into Klipfontein Road, along Klipfontein Road which becomes Durban Road, right into Main Road, along Main Road through Observatory, Salt River, Woodstock, Main Road which becomes Victoria Road, which becomes Sir Lowry Road, along Sir Lowry Road, right into Oswald Pirow Road, left into Top Deck Cape Town Railway Station and return along the same route subject to the condition that passengers are only dropped-off at Top Deck Cape Town Railway Station and no passengers are picked-up at Top Deck Cape Town Railway Station.

25 OCEAN VIEW — FISH HOEK

From Taxi Rank at Alpha Way Ocean View, along Arries Road, into Vega, into Carina, right into Pollux Road, left into Draco, right into Gemini Way, left into Milky Way, right into Kommetjie Main Road, left into Main Road Fish Hoek to Taxi Rank at Fish Hoek Railway Station and return along the same route.

26 WYNBERG — HOUT BAY

From Taxi Rank at Wynberg Railway Station Wynberg, left into Maynard Road, left into Main Road, right into Constantia Road, right into Brommersvlei Road, left into Southern Cross Drive, left into Rhodes Ave, into Main Road, Hout Bay, left into Imizamo Yethu, left into Main Road, right into Victoria Road, back into Main Road, into Princess Street, left into Northshore Road into Hout Bay Harbour and return along the same route.

27 MOWBRAY — MANENBERG

From Taxi Rank at Mowbray into Durban Road which becomes Klipfontein Road, along Klipfontein Road, right into

Duinefontein Road, right into Jordon Street, right into Ruimte Road, right into Manenberg Ave into Taxi Rank at The Downs Manenberg and return along the same route.

28 KHAYELITSHA — MELKBOSSTRAND — KILLARNEY

From Taxi Rank at Site C Khayelitsha, left into Lansdowne Road towards Mew Way, left at traffic signals at Mew Way, left onto N2, proceed along N2, turning into Vanguard Drive, left into Bosmansdam Road, right into Koeberg Road, along Koeberg Road, left into Blaauwberg Road, right into Otto Du Plessis Drive, into Blaauwberg, back into Otto Du Plessis Drive, along Otto Du Plessis through Melkbosstrand, into West Coast Road, left into Philadelphia turn off, along Philadelphia Road, right into N7, along N7, right into Potsdam Road to Killarney and return along the same route.

29 KHAYELITSHA — MOWBRAY

From Taxi Rank at Site C, left into Lansdowne Road towards Mew Way, left at traffic signals at Mew Way, left onto N2, proceed along N2, left into Borchards Quarry Road, into Klipfontein Road which becomes Durban Road to Taxi Rank at Eastern Side of Mowbray Railway Station Mowbray and return along the same route.

30 NYANGA — ELSIES RIVER — PAROW

From Nyanga Terminus, right into Emms Drive, right into Terminus Road, left into Ntlangano Road, into Borchards Quarry Road, right into Modderdam Road, left into 35th Ave, into Van Riebeeck Drive, left into Epping Ave, right into 16th Ave, left into Consani Street, right into Halt Road, right into Voortrekker Road, right into Steenbras Road, left into Cloete Street Parow and return as follows: left into Picton Street, right into Voortrekker Road, left into De La Rey Road, left into Mike Pienaar Boulevard, right into Tienie Meyer Boulevard, left into Fransie Van Zyl Drive, into Hospital Road, into Industrial Ring Road, left into Stellenberg Road, right into Radnor Street, left into De La Rey Road.

31 ELSIES RIVER — NYANGA

From Elsies River Terminus, left into Consani Road, right into 16th Ave, left into 21st Street, left into Epping Ave, right into Norwood Ave, left into Balvenia Street, right into 35th Ave, right into Modderdam Ave, left into Borchards Quarry Road, into Ntlangano Road, right into Terminus Road, left into Emms Drive to Taxi Rank at Nyanga Terminus and return along the same route.

32 PAROW — NYANGA

From Taxi Rank at Cloete Street Parow, left into Steenbras Street, right into Cloete Street, right into Watering Street, left into Alexander Street, left into Van Riebeeck Drive which becomes 35th Ave, right into Modderdam Road, left into Borchards Quarry Road, into Ntlangano Road, right into Terminus Road, left into Nyanga Terminus and return along the same route.

33 BONTEHEUWEL — CAPE TOWN

From Taxi Rank in Bonteheuwel, along Vanguard Drive, right into Klipfontein Road, along Klipfontein Road which becomes Durban Road Mowbray, right into Main Road, along Main Road which becomes Victoria Road which becomes Sir Lowry Road, right into Oswald Pirow Road, left into Top Deck Cape Town Railway Station and return along the same route subject to the condition that passengers are only dropped-off at Top Deck and not picked-up.

34 KHAYELITSHA — LANGA

From the Taxi Rank at Site C Khayelitsha, left into Albert Ntuli Street, left onto N2, left onto Vanguard off-ramp, right into Vanguard Drive, along Vanguard Drive, left into Washington Road to Taxi Rank in Washington Road Langa and return along the same route.

35 3RD / 7TH AVE MITCHELLS PLAIN — HANOVER PARK

From the Taxi Rank at the Corner of 3rd and 7th Ave Mitchells Plain, along 7th Ave, left into Wespoort Ave, right into Merrydale Ave, left into Lavender Road, right into Eisleben Drive, left into Lansdowne Road, left into Lonedowne Road, into Unnamed Road, into Taxi Rank at Civic Centre at the Corner of Hanover Park Ave and Surran Road Hanover Park and return along the same route.

36 CAPE TOWN — HEIDEVELD

From Taxi Rank at Top Deck Cape Town Railway Station, left into Oswald Pirow Road, right into Eastern Boulevard, into Settlers Way, along Settlers Way to Heideveld turn-off, right into Modderdam Road, along Modderdam Road, right into Ascention Road, right into Heideveld Road to Taxi Rank at Heideveld and return along the same route subject to the condition that no passengers are picked-up within a 400m radius of any Taxi Rank in Heideveld.

37 MFULENI — BLACKHEATH

From Taxi Rank at Main Road Mfuleni, left into Eerste River Road, right after 4-way stop into Butskop Road, left into Range Road to Blackheath Railway Station Blackheath and return along the same route.

38 HANOVER PARK — CLAREMONT

From Taxi Rank at Hanover Park Terminus off rent office, down Turfhall Road, into Old Lansdowne Road which becomes Lansdowne Road, which becomes Stanhope Road, right into Station Road to Taxi Rank at Claremont Railway Station Claremont and return along the same route.

39 BELLVILLE — MACASSAR / KHAYELITSHA

From Taxi Rank at Bellville Railway Station, right into Charl Malan Street, right into Voortrekker Road, which becomes Strand Road, right into R300, left onto N2, along N2 to the Khayelitsha off-ramp, right into Palmer Road, left into Lansdowne Road, to Macassa / Khayelitsha Taxi Rank Khayelitsha and return along the same route.

40 BELLVILLE — WALLACEDENE

From Taxi Rank at Bellville Railway Station, right into Charl Malan Street, right into Voortrekker Road, left into Old

Paarl Road past Brackenfell, Northpine, Scottsdene to Wallacedene turn-off to Taxi Rank Wallacedene and return along the same route.

41 LWANDLE — SOMERSET WEST

From Lwandle left into N2, along N2, right into Victoria Road, right into Andries Pretorius Street, left into Church Street to Taxi Rank at O K Bazaars Somerset West and return along the same route.

42 LWANDLE — GRABOUW

From Lwandle right into N2, along N2 to Grabouw, left into Ou Kaapseweg, into Main Road, left into Taxi Rank at The Plain Grabouw and return along the same route subject to the condition that passengers are only dropped-off in Grabouw.

43 LWANDLE — KHAYELITSHA

From Lwandle left into N2, along N2, right into Victoria Street, right into Andries Pretorius Street, left into Church Street to O K Bazaars Somerset West and return via the same route to the N2, right into N2, left into Baden Powell Drive, right into Bongo Drive to Khayelitsha and return subject to the condition that no passengers are dropped-off in Baden Powell Drive.

44 THE HAGUE DELFT — MITCHELLS PLAIN

From The Hague Delft, along Delft Main Road, around traffic circle into Hindle Road, right into R300, left into A Z Berman Drive, along A Z Berman Drive to open space opposite the Bus Terminus Town Centre Mitchells Plain and return along the same route.

45 PAROW — UITSIG

From Taxi Rank at Parow Railway Station South Side, into Connaught Road, along Connaught Road to Taxi Rank in Uitsig and return as follows: left into Owen Road, right into Donegal Road, right into Balvenie Drive, left into Connaught Road to Parow Railway Station South Side Parow.

46 VOORBRUG DELFT — MITCHELLS PLAIN

From Voorbrug Delft, down Voorbrug Ave, left into Delft Main Road, around traffic circle into Hindle Road, right into R300, along R300, left into A Z Berman Drive to open space opposite the Bus Terminus Town Centre Mitchells Plain and return along the same route.

47 THE HAGUE DELFT — PAROW

From the Taxi Rank at The Hague Delft, into Delft Main Road, over Stellenbosch Arterial Road, into Belhar Drive, left into Bloemendal Ave, right into Batavia Way, left into Heerengraght Street, left into Erica Drive, left into Chestnut Way, over Erica Drive, into Akkerboom Ave, Over Modderdam Road, into De La Rey Road to Hyperama Sanlam centre Parow, back into De La Rey Road, right into Mark Street, right into Connaught Road until Parow Railway Station and return via Connaught Road, left Fransie Conradie Drive right into De La Rey Road.

48 VOORBRUG DELFT — PAROW

From Taxi Rank at Voorbrug Delft, along Delft Main Road, over Stellenbosch Arterial Road, into Belhar Drive, left into Bloemendal Ave, right into Batavia Way, left into Heerengraght Street, left into Erica Drive, left into Chestnut Way, over Erica Drive, into Akkerboom Ave, Over Modderdam Road, into De La Rey Road to Hyperama Sanlam Centre Parow, back into De La Rey Road, right into Mark Street, right into Connaught Road until Parow Railway Station and return via Connaught Road, left Fransie Conradie Drive right into De La Rey Road.

49 THE HAGUE DELFT — BELLVILLE

From the Taxi Rank at The Hague Delft, along Delft Main Road, right into Stellenbosch Arterial Road, left into R300, left into Strand Road which becomes Voortrekker Road, left into Charl Malan Street to Bellville Railway Station and return along the same route.

50 EINDHOVEN DELFT — CAPE TOWN

From Eindhoven Delft, along Hindle Road, right into R300, along R300, onto N2, along N2 which becomes Settlers Way, left onto off-ramp at Mowbray, right into Main Road, along Main Road which becomes Victoria Road, into Sir Lowry Road, right into Oswald Pirow Road, left into Top Deck Cape Town Railway Station Cape Town and return along the same route.

51 EINDHOVEN DELFT — PAROW

From Taxi Rank at Eindhoven Delft, into Mozart Way, into Mango Way, right into Delft Main Road, right into Voorbrug Way, right into Delft Main Road, over Stellenbosch Arterial Road, into Belhar Drive, left into Bloemendal Ave, right into Batavia Way, left into Heerengraght Street, left into Erica Drive, left into Chestnut Way, over Erica Drive, into Akkerboom Ave, Over Modderdam Road, into De La Rey Road to Hyperama Sanlam Centre Parow, back into De La Rey Road, right into Mark Street, right into Connaught Road until Parow Railway Station and return via Connaught Road, left Fransie Conradie Drive right into De La Rey Road.

52 EINDHOVEN DELFT — ELSIES RIVER

From Taxi Rank at Eindhoven Delft, into Delft Main Road, left into Stellenbosch Arterial Road, across Modderdam Road, into 35th Ave, left into Owen Road, right into Halt Road to Taxi Rank at Elsies River Railway Station and return along the same route.

53 VOORBRUG DELFT — ELSIES RIVER

From Taxi Rank at Voorbrug Delft, into Delft Main Road, left into Stellenbosch Arterial Road, across Modderdam Road, into 35th Street, left into Owen Road, right into Halt Road, proceed to Taxi Rank at Elsies River Railway Station and return along the same route.

54 UNIBELL — BELLVILLE

From Taxi Rank at Unibell Railway Station, along Proton Street, left into Erica Drive, right into Belhar Drive, across

Stellenbosch Arterial Drive to Taxi Rank at Eindhoven Delft, along Delft Main Road, left into Stellenbosch Arterial Road, right into Erica Drive, left into Akkerboom Ave, right into Amandel Road, into Modderdam Road, along Modderdam Road to Voortrekker Road, into Charl Malan Street to Taxi Rank at Bellville Railway Station and return along the same route.

55 PAROW SANLAM CENTRE — VOORBRUG DELFT

From Taxi Rank at Sanlam Centre Parow, into De La Rey Road, into Chestnut Way, into Alabama Road Belhar, into Delft Main Road to Voorbrug Delft and return along the same route.

56 BUCK ROAD LOTUS RIVER — WYNBERG

From Taxi Rank at Buck Road Lotus River, left into Klip Road, right into De Wet Road, left into Ottery Road, into Brisbane Road, left into Brisbane Road to Taxi Rank at Wynberg Interchange and return along the same route.

57 ATLANTIS — CAPE TOWN

From Taxi Rank at Atlantis, into Reygersdal Road, left into Dassenberg Road, into West Coast Road (R 27), along West Coast Road which becomes Otto Du Plessis Drive, which becomes Marine Drive Paarden Eiland, onto N1, left into Lower Church Street, right into Albert Road, left into Russel Road, right into Sir Lowry Road, right into Oswald Pirow Road, left into Top Deck Cape Town Railway Station Cape Town and return along the same route.

58 MELTON ROSE — EERSTE RIVER

From Taxi Rank at Melton Rose Railway Station, into Albert Philander Road, into Tuscany Glen, into Keeom Street to Pick 'n Pay and Shoprite Eerste River and return along the same route.

59 GRASSY PARK — WYNBERG

From Taxi Rank at Busy Corner Grassy Park, along 5th Ave, left into Lake Road, across Klip Road, into Acacia Road, left into Hyde Road, right into Prince George Drive (M5), along M5 to Ottery Road off-ramp, left into Ottery Road, across Rosmead Ave, right into Ottery Road, into Brisbane Road, left into Broad Road to Wynberg Taxi Terminus and return as follows: Ottery Road, Prince George Drive, left into Hyde Road, right into Acacia Road, across Klip Road, into Lake Road, across 5th Ave, right into 9th Ave, right into First Road, right into 5th Ave, left into Lake Road Grassy Park subject to the condition that no passengers bound for Wynberg will be loaded between Hoosain Parker Ave and Kestrel Way.

60 BUSY CORNER GRASSY PARK — MITCHELLS PLAIN

From Taxi Rank at Busy Corner Grassy Park, down 5th Ave, right into Strandfontein Road, left into Spine Road, left into Katdoring Road to Town Centre Mitchells Plain and return along the same route.

61 HANOVER PARK — RETREAT

From Taxi Rank in Surran Road Hanover Park, left into Hanover Park Ave, right into Lansdowne Road, around Wetton circle, left into Old Strandfontein Road, left into New Ottery Road, right into Old Ottery Road to Ottery Hypermarket, into Ottery Road, right into Strandfontein Road, right into 5th Ave, into Retreat Road, right into Concert Boulevard, into Municipal Taxi Rank at the West Side of Retreat Railway Station and return as follows: into Concert Boulevard, left into Retreat Road, left into Prince George Drive, right into Klip Road, left into Strandfontein Road, left into Old Ottery Road, into Ottery Hypermarket, into New Ottery Road, left into Old Strandfontein Road, around Wetton Circle, left into Lansdowne Road, right into Blomvlei road, right into Hanover Park Ave, left into Hanover Park Municipal Taxi Rank Hanover Park subject to the condition that no passengers be picked up along 5th Ave, Retreat Road and Concert Boulevard.

62 HANOVER PARK VIA KROMBOOM PARKWAY — CAPE TOWN

From Taxi Rank at Surran Road Hanover Park, right into Hanover Park Ave, left into Turfhall Road, right into Race Course Road, into Doncaster Road, right into Kromboom Park Way (M 5), left into Settlers Way, into Eastern Boulevard, left into Oswald Pirow Road, right into Top Deck Cape Town Railway Station and return along the same route.

63 HANOVER PARK — ATHLONE

From Taxi Rank at Surran Road Hanover Park, right into Hanover Park Ave, left into Turfhall Road, right into Belgravia Road, left into Klipfontein Road, left into Old Klipfontein Road to Athlone Railway Station and return along the same route.

64 KHAYELITSHA VIA STELLENBOSCH ARTERIAL ROAD — PAROW

From Taxi Rank at Khayelitsha, turn left towards robots, turn left into N2 towards robots, right into Borchards Quarry Road, left into Stellenbosch Arterial Road, into Jan Van Zyl Road, right into Malherbe Road, into Taxi Rank at Cloete Street Parow Railway Station and return along the same route.

65 PAROW STATION — BELHAR DELFT

From Taxi Rank at the South Side of Parow Railway Station, into De La Rey Road, into Chestnut Place, into Alabama Road, into Belhar Road, into Delft Main Road, to Voorbrug Delft and return along the same route.

66 PAROW STATION — NORWOOD

From Taxi Rank at the South Side of Parow Railway Station, into Connaught Road, right into Jan Smuts Ave, right into Epping Ave, left into Norwood Road, left into Balvenie Street, right into 35th Street, left into Owen Road, left into Donegal Road, along Donegal Road to 35th Street Norwood and return as follows: into Donegal, right into Balvenie Road, left into Connaught Road, back to Parow Railway Station.

67 PAROW STATION — ELSIES RIVER

From Taxi Rank at Parow Railway Station, into Connaught Ave, right into Jan Smuts Drive, over Epping Ave, left into

Halt Road, left into Owen Road Elsie's River and return via Donegal Street, Balvenie Ave, left into Connaught Avenue to taxi rank at Parow Railway Station Parow.

68 PAROW STATION — RAVENSMEAD

From Taxi Rank at the South Side of Parow Railway Station, into Connaught Road, left into Fransie Van Zyl Drive, right into Webner Street, into Residential Area of Ravensmead and return along the same route.

69 KHAYELITSHA VIA MODDERDAM ROAD — PAROW

From Taxi Rank in Khayelitsha, left towards traffic signal, left into N2, along N2 towards off-ramp to Borchards Quarry Road, along Borchards Quarry Road, left into Modderdam Road, left into 35th Ave, pass over Fransie Van Zyl Drive, turn into Jan Van Riebeeck Street, left into Malherbe Street, into Cloete Street to Taxi Rank in Parow and return along the same route.

70 MELTON ROSE — BELLVILLE

Vanaf Huurmotor Staanplek te Melton Rose Spoorwegstasie, in Albert Philanderstraat, regs in Rogerweg, links in Fredericksweg, regs in Butskopweg, links in Strandweg, links na Blackheath Spoorwegstasie, weer in Strandweg, regit in Van Riebeeckweg, links in Belrailweg tot by Bellville Spoorwegstasie Bellville en terug along the same route.

71 TOWN CENTRE MITCHELLS PLAIN — NORTHWOOD

Vanaf Huurmotor Staanplek te 7de Laan Town Centre Mitchells Plain, regs in 3de Laan, links in 1ste Laan, oor Wespoortweg, regs in Merrydaleweg, oor Morgenster Rylaan, oor Highland Rylaan, into Johannes Meintjiesweg, left in Terence McCawstraat, left in Eric Meyerstraat, left in Katrina Harrisstraat, left in Hans Aschenbornstraat, regs in Walter Battisstraat Northwood en terug soos volg: in Walter battisstraat, links in hans Aschenbornstraat, right in katrina Harriesstraat, regs in Eric Meyerstraat, regs in Terence McCawstraat, regs in Johannes Meintjiesstraat, regs in Highlands Rylaan, links in Eislebenweg, links in Lavenderweg, regs in Merrydaleweg, oor Morgenster Rylaan, in Merrydaleweg, links in Wespoort Rylaan, in Alphastraat, oor 10de Laan, in 7de Laan na Taxi Staanplek te h/v 3de en 7de Laan Town Centre Mitchells Plain.

72 MAITLAND — KOEBERG POWER STATION

From Taxi Rank at Maitland Railway Station, right into Station Road, left at Coronation Road, right at Koeberg Road, passing Brooklyn, Rugby, left into Boundary Road, right into Otto Du Plessis Drive, left into Ocean Way Drive Sunset Beach, right at Bay Beach Ave, left into Otto du Plessis Drive, left at Marine Drive, passing Dolphin Beach Hotel, left at Sir David Baird Drive Bloubregstrand, left at Marine Drive, left into Otto Du Plessis Drive Melkbosstrand to Koeberg Power Station and return as follows: into Otto Du Plessis Drive, right into Marine Drive, left into Blaauwberg Road, passing Bayside Centre Table View, right into Koeberg Road, passing Killarney, Montague Gardens, Marconi Beam, right into Race Course Road, return into Koeberg Road, right into Koeberg Road, left into Freedom way to Joe Slovo Park, return into Freedom Way, right into Milky Way Drive Phoenix, left at Koeberg Road passing Cambridge Centre Point, Rugby, Brooklyn, left into Coronation Road, right into Station Road, left to Taxi Terminus at Maitland Railway Station.

73 HAZELDENE MITCHELLS PLAIN — SPINE ROAD MITCHELLS PLAIN

From Taxi Rank at Hazeldene Ave Mitchells Plain, across Merrydale Ave, left into Wespoort Road, left into Eisleben Road, right into Montague Drive, into The Cedars, left into Weltevrede Road into Spine Road Mitchells Plain and return along the same route.

74 7TH AVE MITCHELLS PLAIN — TAFELSIG MITCHELLS PLAIN

From Taxi Rank at Town Centre 7th Ave Mitchells Plain, right into Sentinal Road, right into Paulsberg Road, left into Oranje Kloof, across A Z Berman Drive, into Bokkeveld Road, right into Olifantshoek Road, right into Taxi Rank at Tafelsig and return along the same route.

75 SAXONWOLD — ATLANTIS

From Taxi Rank at Saxonwold, into Klein Dassenberg Road, right into N7, along N7 to Atlantis / Philadelphia Crossing, left into Philadelphia Road until T-junction, U-turn into Philadelphia Road, cross the N7 till T-junction of Old Mamre / Darling Road, right into Old Mamre / Darling Road, left into Reygersdal Ave, left into Wesfleur Road to Atlantis Taxi Rank and return along the same route.

76 SOMERSET WEST — MACASSAR

Vanaf Taxi Staanplek te Kerkstraat, Somerset-Wes, regs in Andries Pretoriusstraat, links in Victoriastraat, regs in N2, langs N2, links by afrit na Macassar, regs in Zandvlietweg, links in Musicalaan, links in Bindweg, links in Ringlaan, links in Linklaan tot by Zandvlietweg Macassar en terug oor dieselfde roete.

77 SOMERSET WEST — MACASSAR

Vanaf Taxi Staanplek te Kerkstraat Somerset — Wes, regs in Andries Pretoriusstraat, links in Victoriastraat, regs in N2, regs in Strandweg (R102), links in Macassar Pad, regs in Zandvlietweg, links in Albatrosstraat, links in Macassar Pad Macassar en terug oor dieselfde roete.

78 SOMERSET WEST — KRAMAT MACASSAR

Vanaf Taxi Staanplek te Kerkstraat Somerset — Wes, links in Hoofweg, volg die Ou Firgrove Pad tot by Firgrove Spoorwegstasie, in Macassar Pad, regs in Zandvlietweg, links in Musicalaan, links in Bindweg, regs in Ringlaan, regs in Macassar Pad tot by Kramat Macassar en terug oor dieselfde roete.

79 SOMERSET WEST — GORDONSBAAI

Vanaf Taxi Staanplek te Kerkstraat Somerset-Wes, regs in Andries Pretoriusstraat, regs in Hoofweg tot by N2

aansluiting, links in N2, langs N2 tot by Broadlandsweg afrit, langs Broadlandsweg tot by Gordonsbaai en terug oor dieselfde roete.

80 N1 CITY — ELSIES RIVER

From Taxi Rank at N1 City, into Joe Simon Street, right into Frans Conradie Street, left into Vasco Boulevard, to Vasco Railway Station, left into Voortrekker Road, right into Halt Road, left into Consani Road, left into 2nd Ave Elsie River and return as follows: 2nd Ave, right into Consani Road, right into Halt Road, into Hugo Road, into Willie Faasen Street, left into Louwtjie Rothman Street, right into Joe Simon Street directly into N1 City.

81 VASCO VIA N1 CITY — ELSIES RIVER

From Taxi Rank at Vasco Railway Station, right into Murray Street, right into Dingle Street, left into Vasco Boulevard, right into Frans Conradie Drive, left into Joe Simon Street directly to N1 City, into Joe Simon Street, right into Willie Faasen Street, into Hugo Street, into Halt Road, left into Consani Road, left into 2nd Ave Elsie River and return as follows: turn around in 2nd Ave, right into Consani Road, right into Halt Road, left into Voortrekker Road, left into Vasco Railway Station.

82 N1 CITY — MITCHELLS PLAIN

From Taxi Rank at N1 City, into Joe Simon Street, right into Frans Conradie Drive, left into Vanguard Drive, left into Morgenster Road, right into A Z Berman Drive, right into Imperial Road, right into Paulsberg Road, along Paulsberg Road, into Wespoort Road, right into Eisleben Road Mitchells Plain and return along the same route.

83 WYNBERG — HANOVER PARK

From Taxi Terminus Wynberg, into Sussex Road, left into Broad Road, left into Rosmead Ave, right into Wetton Road, along Wetton Road to Wetton Circle, into Lansdowne Road, left into Hanover Park Ave, right into Downberg Road, left into Avil Road to Parking Area behind Hanover Post Office Hanover Park and return along the same route.

84 HANOVER PARK VIA MOWBRAY — CAPE TOWN

From Taxi Rank in Surran Road Hanover Park, into Surran Road, right into Hanover Park Ave, left into Turfhall Road, right into Belgravia Road, left into Klipfontein Road, along Klipfontein Road which becomes Durban Road Mowbray, right into Main Road, along Main Road which becomes Victoria Road, which becomes Sir Lowry Road, right into Oswald Pirow Road, left into Top Deck Cape Town Railway Station Cape Town and return along the same route.

85 HANOVER PARK — VIA FREEWAY — CAPE TOWN

From Taxi Rank in Surran Road Hanover Park, into Surran Road, right into Stonelands Road, left into Lonedown Road, left into Vanguard Drive, into Vanguard Freeway, left into Klipfontein Road, right into Jan Smuts Drive, left into Settlers Way, Eastern Boulevard, left into Oswald Pirow Road, right into Top Deck Cape Town Railway Station Cape Town and return along the same route.

86 KLIPHEUWEL — BELLVILLE

Vanaf Taxi Staanplek te Klipheuwel, in Klipheuwel Pad, in Wellingtonweg, in Nuwestraat, in Koninginstraat, in Voortrekkerweg, in Durbanvilleweg in Durbanweg tot by Bellville Spoorwegstasie en terug oor dieselfde roete.

87 KENSINGTON — CAPE TOWN

From Taxi Rank at Kensington Civic Centre Kensington, into 11th Ave, left into Nyman Street, left into 12th Ave, right into Dapper Street, left into 16th Ave, left into Facreton Ave, right into Vliegtuig Ave, right into Typhoon Street, left into Lugmag Ave, left into Sunderland Street, left into 10th Ave, right into Bunney Street, right into 6th Ave, left into 12th Street, left into 5th Ave, right into Voortrekker Road, right into Albert Road, into New Market Street, left into Russel Street, right into Sir Lowry Road, right into Oswald Pirow Street, right into Top Deck Cape Town Railway Station Cape Town and return along the same route.

88 KENSINGTON — VASCO

From Taxi Rank at Kensington Civic Centre Kensington, left into 11th Ave, right into Sunderland Street, right into Lugmag Ave, right into Typhoon Street, left into Vliegtuig Ave, left into Facreton Ave, right into 16th Ave, left into Voortrekker Road, along Voortrekker Road to Vasco Railway Station and return along the same route.

89 KENSINGTON — MUTUAL STATION

From Taxi Rank at Kensington Civic Centre Kensington, into 11th Ave, right into Sunderland Street, right into Lugmag Ave, right into Typhoon Street, left into Vliegtuig Ave, left into Facreton Ave, right into 16th Ave, right into Voortrekker Road, along Voortrekker Road, left into Crematorium Road to Mutual Railway Station drop-off only and return along the same route.

90 RONDO SQUARE MITCHELLS PLAIN — LENTEGEUR STATION

From Taxi Rank at Rondo Square Mitchells Plain, right into 3rd Ave, right into Katdoring Street, right into Spine Road, left into Merrydale Road, right into Caravelle Road, right into Weltevreden Road, right into Cedars Road, left into Park Ave, right into Dagbreek Ave, left into Morgenster Road, into Westgate Mall, from Westgate Mall left into Morgenster Road, left into Mitchells Plain Ave, right into Eros Way, straight across into Snapdragon Way, right into Merrydale Ave to Lentegeur Railway Station and return along the same route.

91 PAROW SPOORWEGSTASIE — PANORAMA

Vanaf Taxi Staanplek te Cloetestraat Noordekant van Parow Spoorwegstasie, links in Pictonstraat, oor Voortrekkerweg, in MacIntyrestraat, oor N1, MacIntyrestraat word Platteklouf Rylaan, links in Hendrik Verwoed Rylaan, regs in Hennie Winterbachstraat, links in Rothschildstraat, regs in Malmesburystraat, links in Gert Van Rooyenstraat, links in La Provencestraat Panorama en terug oor Rothchildstraat, Hennie Winterbachstraat.

92 VREDEHOEK — CAPE TOWN

From Chelmsford Road Vredehoek, right into Deer Park Drive, left into Highlands Ave, into Buitenkant Street, left into Albertus Street, right into Corporation Street Cape Town and return as follows: right into Darling Street, right into

Buitenkant Street, left into Davenport Road, left into St James Street, left into Derry Street, right into Clovelly Road, straight into Crasula Street, left into Winburg Road, right into Barnham Road, into Noordelik Ave, left into Derry Street, right into Chelmsford Road.

93 CALYPSO SQUARE MITCHELLS PLAIN — NEW LENTEGEUR

From Taxi Rank at Calypso Square Mitchells Plain, right into 2nd Ave, right into 1st Ave, left into Imperial Way and continue over A Z Berman Drive, then again into Imperial Way, left into Alpine Road, left into Morgenster Road, right into A Z Berman Drive, right into Katjeepering Street, left into Kreupelhout Street, right into Cornflower Street, left into Crasula Street, left into Highlands Drive, right into A Z Berman Drive to Terminus at the Corner of Sesame Street and A Z Berman Drive New Lentegeur and return along the same route.

94 CALYPSO SQUARE MITCHELLS PLAIN — HENGELAAR — PYPIE — HIGHLANGS — NEW LENTEGEUR

From Taxi Rank at Calypso Square Mitchells Plain, right into 2nd Ave, right into 1st Ave, left into Imperial Way and continue over A Z Berman Drive, into Imperial Way, left into Cadillac Street and continue over Trampoline Street into Hengelaar Street, left into Gymkhana Street and continue over Morgenster Road into Pypie Street, left into Nerine Street, right into Kreupelhout Street and continue over Katjeepering Street into Kreupelhout Street, right into Cornflower Street, left into Crasula Street, left into Highlands Drive, right into A Z Berman Drive to Terminus at the Corner of Sesame Street and A Z Berman Drive New Lentegeur and return along the same route.

95 CALYPSO SQUARE MITCHELLS PLAIN — MONTROSE PARK — MORGENSTER

From Taxi Rank at Calypso Square Mitchells Plain, right into 2nd Ave, right into 1st Ave, left into Imperial Way, right into A Z Berman Drive, left into Spine Road, left into Alpine Road, right into Oval North, left into Olympic Street, right into Christine Street, left into Anne-Marie Street, over Morgenster Road, into Samantha Street to Terminus at the Corner of Highland Drive and Samantha Road Morgenster and return along the same route.

96 GRASSY PARK (1ST AVE) — WYNBERG

From Corner of 5th Ave and 1st Road Grassy Park, into 1st Ave to 7th Ave, 9th Ave and Fishermans Walk, left into Lake Road to Klip Road, across Klip Road, along Acacia Road to Hyde Road to Prince George Drive (M5), right into Prince George Drive, along Prince George Drive to Ottery Road off-ramp, left into Ottery Road, across Rosmead Ave, right into Ottery Road, right into Brisbane Road, left into Broad Road, left into Taxi Terminus at Wynberg Railway Station and return along the same route subject to the condition that no passengers bound for Wynberg will be loaded between Hoosain Parker Ave and Kestrel Way.

97 GRASSY PARK (VICTORIA ROAD) — WYNBERG

From Taxi Rank at Busy Corner Grassy Park, into Victoria Road, right into Prince George Drive (M5), along Prince George Drive to Ottery Road off-ramp, left into Ottery Road, across Rosmead Ave, right into Ottery Road, right into Brisbane Road, left into Broad Road, left into Taxi Terminus at Wynberg Railway Station and return along the same route subject to the condition that no passengers bound for Wynberg will be loaded between Hoosain Parker Ave and Kestrel Way.

98 MELTON ROSE — DELFT

From Taxi Rank at Melton Rose Railway Station, into Albert Philander Street, into Raymond Ackerman Ave, into Hindle Drive to Taxi Rank at Delft and return along the same route.

99 TOWN CENTRE CALYPSO SQUARE MITCHELLS PLAIN — CAPE TOWN

From Taxi Rank at Town Centre Calypso Square Mitchells Plain, left into 3rd Ave, right into 7th Ave, into Alpha Street, left into 10th Ave, right into Charlie Street, left into A Z Berman Drive, left into R300, right into Vanguard Drive, left into Settlers Way which becomes Hospital Bend, which becomes Eastern Boulevard, left into Oswald Pirow Road, right into Top Deck Cape Town Railway Station Cape Town and return along the same route.

100 ELSIES RIVER — NETREG

From Taxi Rank at Elsie's River Terminus, left into Halt Road, left into Owen Road, right into 35th Street, right into Lavis Drive, left into Helderberg Road, right into Tafelberg Road, left into Myrtle Road, left into Valhalla Drive, right into Taxi Rank at Plakkies Street Netreg and return as follows: into Valhalla Drive, right into Myrtle Road, right into Tafelberg Road, left into Helderberg Way, right into Lavis Drive, left into 35th Street, straight into Riebeeck Street, left into Epping Ave, right into 16th Street to Elsie's River Terminus.

101 CAPE TOWN — WYNBERG

From Taxi Rank at Top Deck Cape Town Railway Station, right into Oswald Pirow Road, left into Sir Lowry Road, along Sir Lowry Road which becomes Victoria Road, which becomes Main Road to Main Road Wynberg, into Thomas Road, into Moram Road to drop-off passengers only in Moram Road Wynberg and return as follows: into Church Street, into Egham Road with the rest of the route the reverse of the forward journey subject to the condition that no passengers are picked-up within a radius of 400m of any Taxi Rank in Wynberg.

102 CAPE TOWN — HIGH LEVEL ROAD — HOUT BAY

From Taxi Rank at Top Deck Cape Town Railway Station, left into Oswald Pirow Road, left into Hertzog Boulevard, left into Heerengracht, right into Hans Strydom, left into Buitenkant Street, right into Strand Street, through De Waterkant, continue along High Level Road, right into De Ave, left into Fir Road, left into Brompton Road, which becomes Ravine Road, right into Victoria Road, continue along Victoria Road through Bantry Bay, Clifton, Camps Bay, Bakoven, passing Llandudno, continue along M6 to Hout Bay Harbour and return along the same route.

103 CAPE TOWN — MAIN ROAD — HOUT BAY

From Taxi Rank at Top Deck Cape Town Railway Station, left into Oswald Pirow Road, left into Hertzog Boulevard, left into Heerengracht, right into Hans Strydom, left into Buitenkant Street, right into Somerset Road, which becomes Main Road Green Point, through Sea Point, taking righthand fork which is Regent Street, left into Queens Road, right into

Victoria Road Bantry Bay, continue along Victoria Road through Clifton, Camps Bay, Bakoven, passing Llandudno, continue along M6 to Hout Bay Harbour and return along the same route.

104 CAPE TOWN — KLOOF ROAD — HOUT BAY

From Taxi Rank at Top Deck Cape Town Railway Station, left into Oswald Pirow Road, left into Hertzog Boulevard, left into Heerengracht, right into Hans Strydom, left into Buitenkant Street, continue along New Church Street, over Kloof Neck to Camps Bay Drive, along Camps Bay Drive to Victoria Drive through Bantry Bay, Clifton, Camps Bay, passing Llandudno, continue along M6 to Hout Bay Harbour and return along the same route.

105 CAPE TOWN — WESTERN BOULEVARD — HOUT BAY

From Taxi Rank at Top Deck Cape Town Railway Station, left into Oswald Pirow Road, left into Hertzog Boulevard, left into Heerengracht, right into Hans Strydom, along Port Road which becomes Western Boulevard, which becomes Beach Road through Three Anchor Bay, continue along Beach Road, left into Queens Road, right into Victoria Road, through Bantry Bay, Clifton, Camps Bay, Bakoven, passing Llandudno, continue along M6 to Hout Bay Harbour and return along the same route.

106 SEA POINT — NYANGA

From Taxi Rank at Sunset Beach Sea Point, into Queens Road, left into Regent Street, into Main Road, into Somerset Road, left into Strand Street, left into Chiappini Street, into Adderley Street, right into Hertzog Boulevard, right into Oswald Pirow Road, right into Top Deck Cape Town Railway Station (drop-off only), left into Oswald Pirow Road, right into Eastern Boulevard which becomes Settlers Way, which becomes N2, right into Borchards Quarry Road, into Sithandathu Road, right into Terminus Road, left into Emms Drive to Nyanga Taxi Rank Nyanga and return along the same route.

107 PELLA SENDINGSTASIE — ATLANTIS — PAARDEN EILAND — KAAPSTAD

Vanaf Pella Sendingstasie in Pellaweg tot by T-aansluiting, links in Charel Uysstraat, regs in Orion Rylaan, in Westfleur Sirkel, regs na Atlantis Taxi Rank, vertrek vanaf Atlantis Taxi Rank in Westfleur Sirkel, ry tot by stopstraat, regs in Reygersdalstraat tot by die T-aansluiting en links tot by die T-aansluiting van R27, links in Otto Du Plessis Rylaan tot by Marine Rylaan, langs Marine Rylaan tot by N1 afrit, in N1, links by die robot in Oswald Pirowweg, regs in Top Deck Kaapstad en terug op dieselfde roete.

108 PELLA SENDINGSTASIE — ATLANTIS — MILNERTON — KOEBERG — SOUTRIVIER — WOODSTOCK — KAAPSTAD

Vanaf Pella Sendingstasie na Pellaweg tot by T-aansluiting, links in Charel Uys Straat, regs in Orion Rylaan, links in Westfleur Sirkel, regs na Atlantis Taxi Rank, vanaf Atlantis Taxi Rank in Westfleur Sirkel tot by stopstraat, links in Orionweg, ry tot by die stopstraat, regs in Reygersdalstraat tot by die T-aansluiting, links in Dassenberg Rylaan tot by die stopstraat, links in R27 tot by die Racecourseweg / Medi City afrit, links in Racecourseweg tot by Medi City Milnerton, links in Racecourseweg tot by Otto Du Plessisweg, links in Loxton Straat, regs in Koebergweg, langs Koebergweg tot by Voortrekkerweg, regs in Voortrekkerweg tot by die Verkeers Sirkel in Soutrivier, regs om die sirkel in Albertweg deur Woodstock, links by Russellstraat, in Sir Lowryweg, regs in Oswald Pirowweg na Top Deck Kaapstad Spoorwegstasie en terug op dieselfde roete.

109 PELLA SENDINGSTASIE — ATLANTIS — DUINEFONTEIN — MELKBOS — BLOUBREGSTRAND — TABLE VIEW — KILLARNEY — MONTAGU GARDENS

Vanaf Pella Sendingstasie na Pellaweg tot by die T-aansluiting, links in Charel Uysstraat, regs in Orion Rylaan, links in Wesfleur Sirkel, regs na Atlantis Rank, vanaf Atlantis Rank in Wesfleur Sirkel tot by die stopstraat, links in Orionstraat, ry aan tot by die stopstraat, regs in Dassenberg Rylaan tot by die T-aansluiting, links tot by R27, ry tot die afdraai van Duinefontein, langs Duinefontein tot by die stopstraat, links na Napoleonstraat tot by die 3-rigting stopstraat, regs in Penelopestraat, links in Atlanticstraat tot by die T-aansluiting, links in Otto Du Plessis Rylaan tot by die stopstraat by Caltex Garage, regs na die Supermark in Melkbos, regs in Otto Du Plessis Rylaan, langs Atlanticweg tot by die robot, links in Blaauwbergweg tot by Killarney T-aansluiting, regs in Koebergweg, langs Koebergweg tot by Montagu Rylaan afrit, links in Montagu Rylaan na plekke geleë in die Industrieële gebied van Montagu Gardens en terug oor dieselfde roete.

110 PELLA SENDINGSTASIE — ATLANTIS — MALMESBURY

Vanaf Pella Sendingstasie oor Pellaweg tot by T-aansluiting, links in Charel Uysstraat, regs in Orionstraat, links in Wesfleur Sirkel, regs na die Atlantis Rank, regs in Wesfleur Sirkel tot by stopstraat, links in Reygersdalstraat, oor die 4-rigting stopstraat, met die Ou Darlingpad tot by Klein Dassenbergweg tot by N7 aansluiting, langs N7 tot by Malmesbury afrit tot by Malmesbury en terug oor dieselfde roete.

111 PELLA SENDINGSTASIE — ATLANTIS — DARLING

Vanaf Pella Sendingstasie na Pellaweg tot by T-aansluiting, links in Charel Uysstraat, regs in Orionstraat, links in Wesfleur tot by Atlantis Rank, regs in Wesfleur Sirkel, regs in Orionstraat tot by stopstraat, links in Charel Uysstraat tot by Ou Darlingweg, langs Ou Darlingweg tot by Darling en terug oor dieselfde roete.

112 PELLA SENDINGSTASIE — WESFLEUR — ATLANTIS

Vanaf Pella Sendingstasie na Pellaweg tot by T-aansluiting, links in Charel Uysstraat, regs in Orionstraat, links in Wesfleur Sirkel tot by Atlantis Rank, weer in Wesfleur Sirkel Atlantis en terug oor dieselfde roete.

113 GRASSY PARK — PLUMSTEAD — WYNBERG

From Taxi Rank at Busy Corner Grassy Park along Victoria Road towards Prince George Drive (M5), right into Prince George Drive, left into Victoria Road towards Plumstead Cemetery, right into Woodgate Road Plumstead, right into Southfield Road, left into Lympleigh Road, right into South Road, left into Sussex Road Wynberg, right into Tyrone Road, left into Ottery Road to Taxi Tank at Wynberg Interchange and return as follows: Ottery Road, across Rosmead Ave, along Ottery Road to Prince George Drive off-ramp, along Prince George Drive to Victoria Road turn off, left into

Victoria Road to Taxi Rank at Busy Corner Grassy Park subject to the condition that no passengers bound for Wynberg will be loaded between Hoosain Parker Ave and Kestrel Way.

114 GRASSY PARK — WYNBERG (RETURN VICTORIA ROAD)

From Taxi Rank at Busy Corner Grassy Park, along 5th Ave into Lake Road, along Lake Road, across Klip Road, into Acacia Road, left into Hyde Road towards Prince George Drive (M5), along Prince George Drive to Ottery Road off-ramp, left into Ottery Road, across Rosmead Ave, right into Ottery Road, into Brisbane Road to Taxi Rank at Wynberg Interchange and return as follows: Ottery Road, Prince George Drive, left into Victoria Road, across Klip Road to Busy Corner Grassy Park subject to the condition that no passengers bound for Wynberg will be loaded between Hoosain Parker Ave and Kestrel Way.

115 VOORBRUG DELFT — BELLVILLE

From Taxi Rank at Voorbrug Delft along Main Road Delft, left into Stellenbosch Arterial, right into Erica Drive, left into Akkerboom Ave, right into Amandel Ave, right into Modderdam Road, left into Belrail Road to Taxi Facility at Bellville Railway Station Bellville and return along the same route.

116 TOWN CENTRE CALYPSO SQUARE MITCHELLS PLAIN — MOWBRAY — CAPE TOWN

From Taxi Rank at Town Centre Calypso Square Mitchells Plain, left into 3rd Ave, right into 7th Ave, into Alpha Street, left into 10th Ave, right into Charlie Street, left into A Z Berman Ave, left onto R300, right into Vanguard Drive, left onto N2, left at Mowbray off-ramp, right into Main Road Mowbray, along Main Road which becomes Victoria Road, into Sir Lowry Road, right into Oswald Pirow Road, left into Top Deck Cape Town Railway Station and return along the same route.

117 TOWN CENTRE CALYPSO SQUARE MITCHELLS PLAIN — MERRYDALE ROAD — CAPE TOWN

From Taxi Rank at Town Centre Calypso Square Mitchells Plain, right into 3rd Ave, right into 1st Ave, into Katdoring Street, right into Spine Road, right into Merrydale Road, left into Lavender Road, right into Eisleben Road, to M22 Crossroads, left into Klipfontein Road, right into Borchards Quarry Road, left onto N2, left at Jan Smuts off-ramp, along Jan Smuts Drive, right into Klipfontein Road, which becomes Durban Road, to Mowbray Interchange, into Durban Road, right into Main Road, along Main Road which becomes Victoria Road, into Sir Lowry Road, right at Oswald Pirow Road, left into Top Deck Cape Town Railway Station and return subject to the condition that no passengers are picked up in Merrydale Road, Lavender Road and M22 Cross Roads.

118 TOWN CENTRE CALYPSO SQUARE MITCHELLS PLAIN — BELGRAVIA ROAD — CAPE TOWN

From Taxi Rank at Town Centre Calypso Square Mitchells Plain, right into 3rd Ave, left into 1st Ave, left into Wespoort Road, right into Merrydale Road, left into Lavender Road, right into Eisleben Road, left into Lansdowne Road, right into Hanover Park Ave, left into Turfhall Road, right into Belgravia Road, left into Klipfontein Road which becomes Durban Road, to Mowbray Interchange, into Durban Road, right into Main Road Mowbray, along Main Road which becomes Victoria Road, into Sir Lowry Road, right into Oswald Pirow Road, left into Top Deck Cape Town Railway Station and return along the same route.

119 TOWN CENTRE CALYPSO SQUARE MITCHELLS PLAIN — ROCKLANDS — GROOTTE SCHUUR HOSPITAL

From Taxi Rank at Town Centre Calypso Square Mitchells Plain, right into 3rd Ave, right into 1st Ave, right into Katdoring Street, right into Spine Road, right into Weltevrede Road, right into Cedars Road, left into Park Ave, right into Wespoort Road, left Eisleben Road, left into Lansdowne Road, right into Vanguard Way, left into Klipfontein Road which becomes Durban Road, to Mowbray Interchange, into Durban Road, right into Main Road, along Main Road, left at Grootte Schuur Hospital and return as follows: left into Main Road, right into Lower Main Road, left into Station Road, right into Liesbeeck Parkway, left into Klipfontein Road, right into Vanguard Drive, left into Highlands Drive, right into Eisleben Road, left Lavender Road, right into Merrydale Road, left into Wespoort Road, left into Alpha Road, into 7th Ave, left into 3rd Ave, right into Calypso Square.

120 BELLVILLE — BELLVILLE SOUTH

From Taxi Rank in Suid Street Bellville, right into Charl Malan Street, right into Bellrail Road, right into Modderdam Road, left into Kasselsvlei, right into Industry Street, right into Oop Street, left into Osborne Street, left into Werda Street, left into Industry Street, right into Oop Street, left Frank Louw Ave, Bellville South and return along the same route.

121 BELLVILLE — EERSTE RIVER

From Taxi Rank in Suid Street Bellville, right into Charl Malan Street, right into Bellrail Road, left into De La Haye Ave, left into Strand Road which becomes Riebeck Road, right into Station Street to Blackheath Station, back into Strand Road, right into Butskop Road, left into Fredrick Street, right into Roger Street, left into Albert Philander Street, left into Melton Rose Road, right into Hindle Road, left into Forest Road, right into Strand Road, left into Eerste River Railway Station and return along the same route.

122 BELLVILLE — TYGERBERG HOSPITAL

From Taxi Rank in Suid Street Bellville, right into Durban Road, left A J West Street, left into Mark Street, left Lannddross Street, right into Tienie Meyer Ave / Mike Pienaar Boulevard, left into Tygerberg Hospital and return along the same route.

123 BELLVILLE — KARL BREMER HOSPITAL

From Taxi Rank at Suid Street Bellville, right into Durban Road, left into A J West Street, left into Mark Street, right into Landdros Street, left into Voortrekker Road, right into Mike Pienaar Boulevard to Karl Bremer Hospital and return along the same route.

124 BELLVILLE — CAPE TOWN

From Taxi Rank in Suid Street Bellville, right into Charl Malan Street, left into Voortrekker Road, along Voortrekker

Road through Parow, Goodwood, Maitland and Salt River, into Russel Street, right into Sir Lowry Road, right into Oswald Pirow Street to Top Deck Cape Town Railway Station Cape Town and return along the same route.

125 VOORBRUG DELFT — CAPE TOWN

From Taxi Rank at Voorbrug Delft into Main Road Delft, left into Hindle Road, right into R300, into Settlers Way (N2), left at Mowbray off-ramp into Main Road Mowbray, along Main Road which becomes Victoria Road, Sir Lowry Road, right into Oswald Pirow Road, left into Top Deck Cape Town Railway Station and return along the same route.

126 MITCHELLS PLAIN — PORT ELIZABETH

From 61 Tania Street Mitchells Plain, via Macassar, Somerset West, Strand, Grabouw, Caledon, Riviersonderend, Swellendam, Heidelberg, Riversdal, Albertinia, Mossel Bay, Groot Brak River, Klein Brak River, George, Sedgefield, Knysna, Harkerville, Plettenberg Bay, New Horison, Humansdorp to Port Elizabeth and return along the same route.

127 MELTON ROSE TAXI RANK — EERSTE RIVIER

Vanaf Taxi Staanplek te Melton Rose, in Keeromstraat, regs in Mimosastraat, weer terug in Keeromstraat, regs in Raymond Akkermanstraat, reguit met Blue Downsweg, tot by Seven Eleven, weer in Blue Downsweg, reguit met Raymond Akkermanweg, regs met Kleinvleiweg, in Kleinvleiweg weer tot by Raymond Akkermanweg, links met Albert Philanderweg, regs met Meltonweg, tot by Forestweg, links in Forestweg tot by Pick 'n Pay Winkelkompleks, regs met Strandstraat tot by Shoprite Winkelkompleks Eersterrivier en terug oor dieselfde roete.

128 FALSE BAY MUIZENBERG — GRASSY PARK

From False Bay Railway Station, into Albertyn Road, right into Vlei Road, left into Royal Road, left into Axminster Road, left into Yarmouth Road, right into Windermere Road, left into Ventnor Road, into Eastlake Road, left into Eastlake Island Road, right into Prince George Drive, along Prince George Drive, right into 5th Ave to Busy Corner Grassy Park and return along the same route.

129 MUTUAL STATION — RICHWOOD

From Taxi Rank at Mutual Railway Station, right into Voortrekker Road, left into Vanguard Drive, take off-ramp to N1 towards Monte Vista, left at the Monte Vista off-ramp, left into Monte Vista Boulevard, left into Wingfield Street, right into Montague Ave, left into D'Almeida Ave, right into Letchworth Drive, along Letchworth Drive, left into Louis Thibault Ave, right into Edgemead Drive which becomes Vryburger Ave, left into Steenoven Road, right into De Grendel Ave, across Platteklouf Road into Tygerberg Valley Road, left into Annandale Road, left into Woodlands Road Richwood and return along the same route subject to the condition that on the return journey the vehicle will call at the Taxi Rank in Edgemead Drive and further that no more than 3(three) vehicles belonging to Mutual Taxi Assoc be parked at this rank at any one time.

130 CAPE TOWN — SOMERSET HOSPITAL

From Taxi Rank in Old Marine Drive Cape Town, along Adderley Street, right into Hans Strydom Road, along Western Boulevard, right into Portwood Road, left into Beach Road drop-off Green Point and return along the same route.

131 KHAYELITSHA — CLAREMONT

From Taxi Rank at Khayelitsha, left into Lansdowne Road, along Lansdowne Road, right into Jan Smuts Drive, left into Turfhall Road, right into Prince Arthur Road, left into Lansdowne Road which becomes Stanhope Road, right into Station Road to Taxi Rank at Claremont Railway Station and return along the same route.

132 KHAYELITSHA — BELLVILLE

From Taxi Rank at Khayelitsha, left at traffic signal, left onto N2, proceed along N2, left at R300 off-ramp, along R300 towards Bellville, left at Kuilsriver / Bellville off-ramp, left into Strand Street, which becomes Voortrekker Road Bellville, left into Modderdam Road, right into Belrail Road to Bellville Taxi Rank Bellville and return along the same route.

133 EINDHOVEN DELFT — BELLVILLE

From Taxi Rank at Eindhoven Delft, along Delft Main Road, left at traffic signal, into Stellenbosch Arterial Road, right at Erica Drive, left into Akkerboom Ave, right in Amandel Road, right into Modderdam Road, left into Belrail Road to Bellville Taxi Rank and return along the same route.

134 THE HAGUE DELFT — CAPE TOWN

From Taxi Rank at The Hague Delft, along Delft Main, to R300 off-ramp, along R300 to N2 turn-off, along N2 which becomes Settlers Way, along Settlers Way to Mowbray off-ramp, right at Mowbray off-ramp, right along Main Road Mowbray which becomes Victoria Road which becomes Sir Lowry Road, right into Oswald Pirow Road, left into Top Deck Cape Town Railway Station and return along the same route.

135 MANDALAY — 3RD / 7TH AVE TOWN CENTRE MITCHELLS PLAIN

From Taxi Rank at Mandalay Station, along Ryan Road, Auber Road, Dickens Road, Swartklip Road, Hillcrest Road, Montclair Street, Samantha Street, Morgenster Street, Alpine Road, Imperial Road to Taxi Rank at corner of 3rd / 7th Ave Mitchells Plain and return along the same route.

136 BONTEHEUWEL — ATHLONE

From Taxi Rank at Bonteheuwel Civic Centre in Bluegum Street Bonteheuwel, right into Jakkasvlei Road, right into Bonteheuwel Ave, along Bonteheuwel Ave, left into Bluegum Street, left into Vanguard Drive, along Vanguard Drive, right into Klipfontein Road, left into Taxi Rank at Athlone and return along the same route.

137 MAITLAND — BLOUBERGSTRAND

From Taxi Rank at Maitland Railway Station, right at Station Road, left at Coronation Road, right at Koeberg Road, along Koeberg Road, left into Boundary Road at the start of Milnerton, right into Otto du Plessis Drive, left at Ocean

Way Drive Sunset Beach, right at Bay Beach Ave, left at Otto du Plessis Drive, left at Marine Drive passing Dolphin Beach Hotel, left into Sir David Baird Drive Bloubregstrand and return along the same route.

138 ATLANTIS — MELKBOSSTRAND

Vanaf Taxi Rank in Hermeslaan Atlantis, regs in Grosvernorlaan, links in Annalaan, na Wesfleur Sirkel Staanplek, links in Wesfleur Sirkel, regs in Wesfleur Sirkel, links in Orionstraat, regs in Reygersdal, sluit aan by Dassenberg Rylaan, draai links, sluit aan by R27, links in R27, regs in Napoleonstraat, langs Napoleonstraat tot by stopstraat, links in Atlanticweg, links in Otto Du Plessis Rylaan, regs in Beachweg, regs in Sesdelaan na Winkelsentrum Melkbosstrand en terug oor dieselfde roete.

139 ATLANTIS — DARLING

Vanaf Taxi Staanplek te Hermeslaan Atlantis, regs in Grosvernorlaan, links in Annalaan, na Wesfleur Sirkel Staanplek, regs in Wesfleur Sirkel, links in Wesfleur Sirkel, links in Charl Uys Rylaan, langs Charl Uysstraat tot by Ou Mamre Darlingweg, tot by Darling indraai, regs in Darling Hoofweg, oor Treinspoor, links in Durbanweg Darling en terug oor dieselfde roete.

140 ATLANTIS — OOR REYGERSDAL — FABRIEKSAREA ATLANTIS

Vanaf Taxi Staanplek te Hermeslaan Atlantis, regs in Grosvernorlaan, links in Reygersdal tot by Charl Uysstraat aansluiting, regs in Charl Uysstraat tot by sirkel, regs in Christopherstraat, links in Thomas Henshilwoodstraat, regs in Neil Hareweg, links in John Van Niekerkstraat, oor vierrigtingstop met John Van Niekerkstraat, tot by sirkel, regs in Neil Hareweg, regs in William Gourlaystraat, A D E en terug oor dieselfde roete.

141 ATLANTIS — OOR HOOPSINGEL — FABRIEKSAREA ATLANTIS

Vanaf Taxi Staanplek te Hermeslaan Atlantis, regs in Grosvernorlaan, regs in Hoopsingel, regom stop, regs in Grosveernorlaan, links in Annalaan, links in Brutuslaan, reegs in Charl Uys, regs in Orionlaan, links in Wesfleur Sirkel, regs in Carl Uys, regs in Reygersdal, links in Grosvernorlaan, oor Charl Uys, in Gardeniastraat, regs in Kerrialaan, links in Charl Uys Fabrieksarea Atlantis en terug oor dieselfde roete.

142 ATLANTIS — WESFLEUR

Vanaf Taxi Staanplek te Hermeslaan Atlantis, regs in Grosvernorlaan, regs in Hoopsingel, regom, stop regs in Grosvernorlaan, links in Annalaan, links in Wesfleur Sirkel Taxi Staanplek Atlantis en terug oor dieselfde roete .

143 KOEBERG STATION MAITLAND — MELKBOSSTRAND — CAPE TOWN

From Taxi Rank at Koeberg Railway Station Maitland, into Camp Road, right into Beach Road or Voortrekker Road, left into Koeberg Road, along Koeberg Road towards Killarney, left into Blaauwberg Road, along Blaauwberg Road until Otto Du Plessis turn-off, right into Otto Du Plessis Road, along Otto Du Plessis Drive, left into Sir David Baird Drive, continue to Otto Du Plessis Drive, left into Otto Du Plessis Drive, continue along Otto Du Plessis Drive towards Melkbosstrand, onto M14, continue over West Coast Road, into M19, continue along M19 until the N7 turn-off, right into N7, right into Potsdam Road, along Potsdam Road to Killarney Interchange, into Koeberg Road, left into Montague Drive, along Montague Drive into Summer Greens Main Road, to the Station and return into Bosmansdam Road, left into Koeberg Road, right into Section Road, left into Paarden Eiland Road to Paarden Eiland and return into Section Road, right into Koeberg Road, left at Royal, Coronation or Voortrekker Road, right at Station Road to Maitland Railway Station and return into Voortrekker Road, along Voortrekker Road, into Albert Street, left into Russel Street, right into Sir Lowry Road, right into Oswald Pirow Road, left into Top Deck Cape Town Railway Station drop-off only and return as follows: left into Oswald Pirow Road, right into N1, left at Woodstock turn-off, right into Lower Church Street, left into Albert Street, into Voortrekker Road, right into Camp Road to Koeberg Railway Station.

144 KOEBERG STATION — TABLEVIEW — MELKBOSSTRAND

From Taxi Rank at Koeberg Railway Station, into Camp Road, right into Beach Road, left into Koeberg Road, left into Section Road, right into Kings Road, along Kings Road, right into Wemyss Street, left into Koeberg Road, left into Boundary Road or Loxton Road or Race Course Road, right into Otto Du Plessis Road, right into Blaauwberg Road, into Service Road into Marine Circle, right into Beach Road, into Perlemoen Street, left into Wave Street, into Otto Du Plessis Drive, along Otto Du Plessis Drive to Melkbosstrand and return as follows: Otto Du Plessis Drive, left into Blaauwberg Boulevard, Bayside Centre Table View Pick-up point, left into Raatz Drive, right into Jansens Ave, left into Blaauwberg Road, along Blaauwberg Road, right into Koeberg Road, left into Freedom Road, return into Koeberg Road, left into Tygerhof Road, right into Daniel Road, into Chepstowe Road, right into Gannet Road, left into Cluckmann Road, left into Nahum Road, into William Mason Road, left into Koeberg Road, along Koeberg Road, left into Piet Grobler Road, right into Princess Alice Road, left into Clarendon Street or Lady Anne Road, left into Koeberg Road, right into Coronation Road or Voortrekker Road, left into Camp Road to Koeberg Railway Station.

145 KOEBERG STATION — FRANKDALE

From Taxi Rank at Koeberg Railway Station into Camp Road, right into Beach Road or Voortrekker Road, left into Koeberg Road, right into Bosmansdam Road, right into Summers Greens Main Road towards Century City, return along Main Road, into Railway Road Montague Gardens, left into Link Road, left into Montague Drive, right into Marconi Road, left into Montague Drive, right into Koeberg Road, along Koeberg Road into Potsdam Road through Killarney Gardens, De Noon, left into N7, along N7 past Frankdale and Morningstar, return as follows: left into M19, along M19, left into West Coast Road, along West Coast Road, right into Sandown Road, turn back into West Coast Road, right into Otto Du Plessis Drive, left into Zastron Road, right into Ascot Road, into Union Road, left into Boundary Road, right into Koeberg Road, left into Royal Road, Coronation Road or Voortrekker Road, right into Station Road to Maitland Station and return into Koeberg Road, left into Camp Road to Koeberg Railway Station.

146 KOEBERG STATION — SANDRIFT

From Taxi Rank at Koeberg Railway Station into Camp Road, right into Beach Road, left into Koeberg Road, right onto N1, left into Bosmansdam Road, right into Montague Drive, left into Koeberg Road, left into Bosmansdam Road, right into Cosair Road Sandrift and return as follows: right into Pringle Road, right into Tygerhof Road, left into Koeberg Road, right into Wymess Road, left into Kings Road, left into Van Riebeeck Street or Section Street, right into

Koeberg Road, left into Coronation Road, right into Station Road Maitland, return to Voortrekker Road, left into Camp Road to Koeberg Railway Station.

147 KOEBERG STATION — SANDRIFT — MONTAGUE GARDENS

From Taxi Rank at Koeberg Railway Station, into Camp Road, right into Beach Road, left into Koeberg Road, along Koeberg Road, right into Bosmansdam Road via Sandrift, left into Montague Drive Montague Gardens and return as follows: left into Freedom Road or Race Course Road, left into Koeberg Road, via Cambridge Taxi Rank, proceed along Koeberg Road, left into Royal Road, right into Station Road, to Maitland Railway Station, return to Voortrekker Road, left into Camp Road to Koeberg Railway Station.

148 KOEBERG STATION — MILNERTON

From Taxi Rank at Koeberg Railway Station into Camp Road, right into Beach Road, left into Koeberg Road, proceed along Koeberg Road, left into Ixia Road Milnerton and return as follows: left into Langermann Ave, right into Erica Road, left into Graaff Ave, left into Zaaron Road, right into Ascot Road, left into Loxton Road, right into Koeberg Road via Cambridge Taxi Rank, proceed along Koeberg Road, left into Coronation Road, right into Station Road to Maitland Railway Station, return into Voortrekker Road, left into Camp Road to Koeberg Railway Station.

149 KOEBERG STATION — CAMBRIDGE

From Taxi Rank Koeberg Railway Station into Camp Road, right into Beach Road, left into Koeberg Road, along Koeberg Road, right into De Grendel Road, left into Masson Street, left into Mansell or Noble Street, right into Koeberg Road to Cambridge Taxi Rank and return as follows: proceed along Koeberg Road, left into Coronation Road, right into Station Road to Maitland Railway Station, return into Voortrekker Road, left into Camp Road to Koeberg Railway Station.

150 LENTEGEUR STATION — TOWN CENTRE MITCHELLS PLAIN

From Taxi Rank at Lenteguur Railway Station into Melkbos Street, into Merrydale Road, into Johannes Meintjies Street, into Terence McCaw Street, into Eric Meyer Street, into Katrina Harries Street, into Hans Aschenborn Street, into Walter Battis Road and back into Hans Aschenborn Street, into Katrina Harries Street, Eric Meyer Street, Terence McCaw Street, into Johannes Meintjies Street, into Highlands Drive, into Eisleben Road, into Lavender Road, back into Merrydale Road, into Wespoort Road to Town Centre Mitchells Plain and return subject to the condition that no passengers are picked up at Town Centre Mitchells Plain.

151 NORTHWOOD — LENTEGEUR

From the corner of Walter Battis and Hans Aschenborn Streets Northwood, down Hans Aschenborn Street, right into Katrina Harries Street, right into Eric Meyer Street, right into Terence McCaw Street, right into Johannes Meintjies Street, into Highlands Drive, left into Eisleben Road, left into Lavender Road, right into Merrydale Road, left into Wespoort Drive, left into Alfa Road, over 10th Ave, to the rank at corner of 3rd and 7th Ave Town Centre Mitchells Plain, into 3rd Ave, left into 1st Ave, left into Wespoort Drive, right into Merrydale Road, right into Melkbos Street, to Lenteguur Railway Station and return as follows: into Merrydale Road, into Johannes Meintjies Road, left into Terence McCaw Street, left into Eric Meyer Street, left into Katrina Harries Street, left into Hans Aschenborn Street, right into Walter Battis Street Northwood.

152 PARKWOOD — LIME ROAD — WYNBERG

From the corner of Lime and Willow Roads Parkwood, into Willow Road, left into Acacia Road, left into Hyde Road, right into Prince George Drive (M5), proceed along Prince George Drive, turn off at Ottery Road off-ramp, proceed along Ottery Road, into Brisbane Road, left into Broad Road, left into Wynberg Taxi Terminus and return along the same route.

153 PARKWOOD — BLACKBIRD WALK — WYNBERG

From the corner of Blackbird Ave West and Blackbird Walk Parkwood, proceed down Blackbird Ave West, left into Acacia Road, left into Parkwood Ave, proceed straight up Parkwood Ave, right into Walmer Road, left into Hyde Road, right into Prince George Drive (M5), proceed along Prince George Drive, left at the Ottery Road exit, proceed along Ottery Road, into Brisbane Road, left into Broad Road, left into Wynberg Taxi Terminus and return along the same route.

154 PARKWOOD — KESTREL ROAD — WYNBERG

From the corner of Blackbird Ave and Kestrel Road Parkwood, into Blackbird Ave, right into Acacia Road, left into Hyde Road, right into Prince George Drive (M5), left at Ottery Road off-ramp, along Ottery Road, into Brisbane Road, left into Broad Road, left into Wynberg Taxi Terminus and return along the same route.

155 PARKWOOD — PLANTATION ROAD — WYNBERG

From the corner of Blackbird Ave and Kestrel Road Parkwood, along Blackbird Ave, left into Plantation Road / Montague's Gift towards Ottery Bridge and Station, right into Ferness Road, left into Ottery Road, along Ottery Road, into Brisbane Road, left into Broad Road, left into Wynberg Taxi Terminus.

156 PARKWOOD — WALMER ROAD — WYNBERG

From the corner of Walmer Road and Hyde Road Parkwood, along Hyde Road, right into Acacia Road, cross Klip Road, into Lake Road, right into 5th Ave towards Busy Corner Grassy Park, along Victoria Road, right into Klip Road, left into Acacia Road, left into Walmer Road, left into Hyde Road, right into Prince George Drive (M5), left into Ottery Road, along Ottery Road, into Brisbane Road, left into Broad Road, left into Wynberg Taxi Terminus and return subject to the condition that no passengers be picked up along Lake Road, 5th Ave and Victoria Road Grassy Park and no passengers to be picked up from Wynberg to Busy Corner.

157 PARKWOOD — SOUTHFIELD

From the corner of Blackbird Ave West and Blackbird Walk Parkwood, along Blackbird Ave West, across Acacia Road, turn around at Plantation Road, down Blackbird Ave, right into Acacia Road, left into Parkwood Ave, right into Walmer

Road, right into Willow Road, left into Acacia Road, left into Hyde Road, left into Prince George Drive (M5), into Link Road, left into Victoria Service Road, left into Alduwa Road to Southfield Railway Station Southfield and return as follows: left into Groenewald Road, left into De Waal Road, into Prince George Drive, left into Hyde Road to Parkwood.

158 LANGA — ATHLONE

From Taxi Rank at Langa opposite Municipal Offices, along Washington Drive, left into Bhunga Road, right into N2, left into Jan Smuts Drive, along Jan Smuts Drive, across Klipfontein Road, right into Aden Road to Athlone Railway Station and return along the same route.

159 NYANGA — NYANGA STATION

From Taxi Rank in Emms Drive Nyanga, down Koornhoff Road, into NY3, along NY3 to Nyanga Station and return along the same route.

160 CROSS ROADS — WYNBERG

From Taxi Terminus at Cross Roads into Stock Road, into Lansdowne Road to Wetton Circle, into Wetton Road, left into Morom Road to Taxi Facility at Wynberg and return as follows: into Church Road, into Egham Road, right into Wetton Road, rest of route is then the same as the forward journey.

161 KHAYELITSHA — ELSIES RIVER

From Taxi Rank in Khayelitsha, left towards traffic signal, left into N2, along N2 towards off-ramp to Borchards Quarry Road, along Borchards Quarry Road, left into Modderdam Road, along Modderdam Road into Stellenbosch Arterial Road, into 35th Street, into Jan Van Riebeeck Road, turn left into Epping Ave, pass over 21st Street and Consani Road to Taxi Rank at Elsies River and return along the same route.

162 THE HAGUE DELFT — ELSIES RIVER

From the Taxi Rank at The Hague Delft via Delft Main Road, left into Stellenbosch Arterial Road, cross Modderdam Road, into 35th Ave, left into Owen Road, right into Halt Road, proceed to Taxi Rank at Elsies River Railway Station and return along the same route.

163 KOEBERG STATION — MITCHELLS PLAIN

From Taxi Rank at Koeberg Railway Station into Camp Road, right into Voortrekker Road, right into Canon Road,, right into Berkley Road, left onto M15, proceed along M15, left onto N2, along N2, left at R300 / Mitchells Plain turn-off, along R300 towards Mitchells Plain, left into AZ Berman Ave, right into 8th Ave to Town Centre Mitchells Plain and return along the same route.

164 BONTEHEUWEL — SILVERTOWN

From Als Road Bonteheuwel, right into Jakkalsvlei Ave, right into Vanguard Drive, right into Bofor Circle, right into Tipper Way, left into Valhalla Drive over Viking Way, into Livingstone Road, right into Jan Van Riebeeck Street over Viking Way into Bofor Circle, left into Vanguard Drive, right into Klipfontein Road Rylands, right into Blossom Street Silvertown and return along the same route.

165 TABLE VIEW — KOEBERG STATION

From Bayside Table View into Blaauwberg Road, along Blaauwberg Road, right into Koeberg Road, proceed along Koeberg Road through Montague Gardens, Joe Slovo Park, Phoenix, De Grendel High School to Cambridge Taxi Rank, back into Koeberg Road, along Koeberg Road through Rugby, Brooklyn, Ysterplaat, left into Coronation Road, right into Station Road to Maitland Taxi Rank, left into Voortrekker Road, left into Camp Road to Koeberg Railway Station and return along the same route.

166 TOWN CENTRE MITCHELLS PLAIN — LONDON VILLAGE

From Taxi Rank at the corner of 3rd and 7th Ave Town Centre Mitchells Plain, down 3rd Ave, left into 1st Ave over the bridge by Wespoort Ave, right into Merrydale Ave, left into Lavender Ave, straight into Selene Way, right into Mitchells Ave, left into Highlands Ave, left into Fulham Road, turn around and back into Highlands Drive, straight across into Rosewood Street, back into Highlands Drive, left into Weltevreden Drive, right into Montana Street, left into Alabama Road, left into Washington Street, right into Tracy Circle, back into Washington Street, right into Weltevreden Drive, left into Bond Street, into Regent Street, right into Queens, Caesars into London Village and return via Oliver Tambo Drive.

167 KOEBERG — TABLE VIEW — ATLANTIS

From Taxi Rank at Koeberg Railway Station, into Camp Road, right into Beach Road, left into Koeberg Road, left into Section Road, right into Kings Road, along Kings Road, right into Wemyss Street, left into Koeberg Road, left into Boundary Road or Loxton Road or Race Course Raod, right into Otto Du Plessis Road, right into Blaauwberg Road, into Service Road into Marine Circle, right into Beach Road, into Perlemoen Street, left into Wave Street, into Otto Du Plessis Drive, along Otto Du Plessis Drive to Melkbosstrand, left into N27 West Coast Road towards Atlantis, right into R307 Dassenberg Road, right into Charel Uys Street, right into Kerna Street over Reygersdal Road, into Starling, into Montreal Street through Sherwood to Charel Uys Street Atlantis and return as follows: Dassenberg Road, left Hermes Ave, right into Grosvenor Road, left into Charel Uys Street, left into Dassenberg Road, left into N27 West Coast Raod, into Otto Du Plessis Drive, left into Blaauwberg Boulevard, into Bayside Centre Table View Pick-up Point, left into Raatz Drive, right into Jansens Ave, left into Blaauwberg Road, along Blaauwberg Road, right into Koeberg Road, left into Freedom Raod, return to Koeberg Road, left into Tygerhof Road, right into Daniel Road, into Chepstowe Road, right into Gannet Road, left into Cluckmann Road, left into Nahum Road, into William Mason Road, left into Koeberg Road, along Koeberg Road, left into Piet Grobler Road, right into Princess Alice Road, left into Claredon

Street or Lady Anne Road, left into Koeberg Road, right into Coronation Road or Voortrekker Raod, left into Camp Road to Koeberg Railway Station.

168 UNIBELLSTASIE — BELLVILLESTASIE

Vanaf Taxi Staanplek te Unibell Spoorwegstasie, langs Ericaweg, langs Belharweg, langs Delft Hoofweg, langs Stellenbosch Arterialweg, langs Ericaweg, langs Akkerboomweg, langs Amandelweg, langs Modderdamweg, langs Belrailweg na Bellville Spoorwegstasie en terug oor dieselfde roete.

169 RED CROSS HOSPITAL RONDEBOSCH — ELSIES RIVER STATION

From Taxi Rank at Red Cross Hospital Rondebosch, right into Klipfontein Road, left into Vanguard Drive, right into Bluegum Street, left into Honey Suckle Way, left into Jakkalsvlei Ave, right into Vanguard Drive, right into Bofor Circle, right into Owen Road, left into Halt Road to Elsies River Railway Station and return along the same route.

170 BELLVILLE — LOERIESFONTEIN

Vanaf Bellville Vervoer Wissellaar, in Durbanweg, regs in Voortrekkerweg, regs in Vanguard Rylaan, na N7, langs N7 tot by Vanrhynsdorp, langs R27 na Calvinia, Brandvlei, in R63 na Williston, na Carnarvon, na Loeriesfontein en terug oor dieselfde roete.

171 NYANGA — SEA POINT

From Taxi Rank at Nyanga, right into Emms Drive, right into Sithandatu Street, left into Ntlangano Street, left into Terminus Road, into Borchards Quarry Road, left onto N2, aling N2 which becomes Settlers Way, Eastern Boulevard, left into Oswald Pirow Road, right into Top Deck Cape Town Railway Station off-loading only, left into Oswald Pirow Road, left into Hertzog Boulevard, left into Heerengracht, right into Hans Strydom Street, left into Buitenkant Street, right into Strand Street, right into Chiappini Street, left into Somerset Road, along Somerset Road which becomes Main Road Sea Point to Regent Street Sea Point around circle in Queens Road Sea Point and return along the same route.

172 BLOEKOMBOS — WALLACEDENE — BELLVILLE

Vanaf Taxi Staanplek te Bloekombos, in Ou Paarweg, regs in Voortrekkerweg, regs in Stasiestraat, links in Twaalfdelaan tot by Stasie, links in Markstraat tot by Negenedelaan, links in Kerkstraat, regs in Voortrekkerweg, links in Botfonteinweg, links in Boesakstraat, regs in Labohemeweg, regs in Botfonteinweg, in Van Riebeeckweg, Brightonweg, Langebergweg tot in Durbanville, links in Wellingtonweg tot by Nuwwestraat Durbanville, terug met Wellingtonweg, regs met Langebergweg, Brightonweg, Van Riebeeckweg, regs in Van der Merwestraat, links in Petuniastraat, regs met Aandblomstraat, links in Van der Merwestraat, regs in Rembrandtstraat, links in Miltonweg, regs in Milnerstraat, regs in Graafstraat, regs in Van der Merwestraat, reguit in Frans Conradie Rylaan, links in Okavangoweg, regs met Ou Paarweg Bellville, regs in Voortrekkerweg, links in Modderdamweg, regs in Belrailweg tot by Taxi Staanplek te Bellville Spoorwegstasie Bellville en terug oor dieselfde roete.

173 WALLACEDENE — BELLVILLE

Vanaf Taxi Staanplek te Wallacedene, in Labohemeweg, regs met Buitensingel, links in Josephlaan, links in Buitensingel, regs in Parklaan, links in Da Gamastraat, links in Voortrekkerweg, in Ou Paarweg tot in Bellville, regs in Voortrekkerweg, links in Modderdamweg, regs in Belrailweg tot by Taxi Staanplek te Bellville Spoorwegstasie en terug soos volg: in Charl Malanstraat, regs in Voortrekkerweg, links in Ou Paarweg, langs Ou Paarweg, regs in Northpine Rylaan, links in Eastwood Rylaan, regs in Howard Rylaan, regs in Central Rylaan, links in Northpine Rylaan, in Buitensingel tot by Laboheme Rylaan, regs in Laboheme Rylaan tot by Bharusstraat na staanplek te Wallacedene.

174 BRACKENFELL — WALLACEDENE — BLOEKOMBOS

Vanaf Staanplek te Brackenfell Spoorwegstasie, in William Dabweg, regs in Ou Paarweg, regs in Northpine Rylaan, links links in Eastwood Rylaan, regs in Howard Rylaan, regs in Central Rylaan, links in Northpine Rylaan, in Buitensingel tot by Labohemelaan, regs met Labohemelaan tot by Bharustraat in Wallacedene, weer in Labohemelaan, regs met Boesakstraat, regs in Botfontein, regs met Voortrekkerweg, in Ou Paarweg tot by Bloekombos en terug soos volg: in Ou Paarweg, in Voortrekkerweg, links met Botfontein, regs met Labohemelaan, regs in Buitensingel, links met Josephlaan, links in Buitensingel, regs met Parklaan, links in Da Gamastraat, links in Voortrekkerweg, in Ou Paarweg, in William Dabstraat Brackenfell tot by Brackenfell Spoorwegstasie.

175 BELLVILLE — EVERS DAL

Vanaf Taxi Staanplek te Bellville, in Charl Malanstraat, regs in Voortrekkerweg, links met Ou Paarweg, links in Bill Bezuidenhout Rylaan, regs in Suikerbossiestraat, links in Old Oakweg, regs in Panoramaweg, links in Mountainview, regs in Edelweisstraat, regs in Kendalweg, regs in Sondal oor Eversdalweg in Mopaniestraat, links in Bethaniestraat, regs in Vyeboomstraat Eversdal en terug soos volg: regs in Hebronstraat, oor Eversdalweg, in Chanteleur oor Mountainview in Panoramaweg, oor Old Oakweg, in Sonneblomstraat, links in Bill Bezuidenhout Rylaan, regs in Ou Paarweg, regs in Voortrekkerweg, links in Charl Malanstraat na Staanplek te Bellville Spoorwegstasie.

176 EIKENFONTEINSTASIE — SCOTTS DENE — WALLACEDENE

Vanaf Staanplek te Eikenfontein Spoorwegstasie in Vibenstraat, links met Voortrekkerweg, regs met Da Gamastraat, links in Parklaan, regs in Koopmanslaan, regs in Buitensingel, links in Josephlaan, regs met Traviatastraat, links met Eonlaan, links in Labohemelaan, regs in Cavalariastraat, regs in Buitensingel, links in Labohemelaan tot by Bharustraat Wallacedene en terug soos volg: in Labohemelaan tot by Buitensingel, links in Johnstraat, regs in Sydowlaan, regs in Ultralaan, regs in Buitensingel, links in Labohemelaan, regs in Eonlaan, reguit met Vibenstraat tot by Eikenfontein Spoorwegstasie.

177 MACASSAR — MADALABOS — SOMERSET WEST

Vanaf Taxi Staanplek te Musicalaan Macassar, links in Musicalaan, links in Bindlaan, regs in Ringlaan, regs in Sabrestraat, regs in Macassarweg, links in Pad na Macassar / Strand, links na die Kramat, terug in Macassar / Strand Pad, regs in Macassarweg, links in Sandvleiweg, regs in Macassarweg tot by Madala Bos Plakkerskamp, draai in

Baden Powel Rylaan, terug in Macassarweg, regs na N2 afrit, langs N2, links in Victoriastreet, regs in Andries Pretoriusstraat, links in Kerkstraat tot by Taxi Staanplek in Somerset-Wes en terug oor dieselfde roete.

178 MACASSAR — ZANDVLIETWEG — SOMERSET WEST

Vanaf Taxi Staanplek te Musicalaan Macassar, links in Bindlaan, links in Ringlaan, regs in Lookstraat, regs in Soekmekaarstraat, links in Krymekaarstraat, regs in Soekmekaarstraat, links in Akkerstraat, links in Ringlaan, regs in Robstraat, regs in Seemeeustraat, links in Duikerstraat, links in Malgasstraat, na Chris Hani Park, regs in Ringlaan, regs in Kabeljoustraat, regs in Miragestraat, regs in Dakotastraat, links in Buccaneerstraat, regs in Kabeljoustraat, links in Fishstraat, regs in Ringlaan, regs in Visstraat, regs in Charlie Brownstraat, na Snoopystraat, regs oor die Rooibrug in Dohstraat, regs in Raystraat, links in Fahstraat, regs in Sohstraat, regs in Musicalaan, regs in Zandvlietstraat, links in Macassarweg, regs in R102, links in N2, links in Victoriaweg, regs in Andries Pretoriusstraat, links in Kerkstraat tot by Taxi Staanplek te Somerset-Wes en terug oor dieselfde roete.

179 MACASSAR — DE BEERS — SOMERSET WEST

Vanaf Taxi Staanplek te Musicalaan Macassar, links in Musicalaan, links in Bindlaan, links in Ringlaan, links in Cliftonlaan, regs in Belvederelaan, in Edenstraat, regs in Cornelystraat, regs in Cliftonlaan, regs in Brightonstraat, regs in Cliftonlaan, regs in Sunset Crescent, regs in Cliftonlaan, regs in Linklaan oor Kramat tot by Braafse Plaas, in Linklaan, regs in Carnationweg, in Maxberrylaan, links in Japonicastraat, in Mountain Rose, in Nandena, regs in Carnationweg, regs in Linklaan, regs in Irisweg, regs in Anthiriumstraat, regs in Fuchiastraat, regs in Tulipstraat, links in Anthiriumstraat, regs in Irisweg, regs in Roseweg, regs in Sharon Crescent, regs in Roseweg, regs in Millyweg, regs in Irisweg, regs in Linklaan, regs in Albatrosweg, links in Macassarweg, regs in N2 met R44 oprit, regs in R44, links na Somerset Mall tot by Somerset Mall Taxi Staanplek, links in De Beersweg, regs in N2, links in Victoriaweg, regs in Andries Pretoriusstraat, links in Kerkstraat tot by Taxi Staanplek te Somerset-Wes en terug oor dieselfde roete.

180 MACASSAR — R102 — FIRGROVE

Vanaf Taxi Staanplek te Musicalaan Macassar, regs in Musicalaan, links in Zandvlietweg, regs in Rembrandtstraat, regs in Da Vincistraat, links in Rembrandtstraat, regs in Zandvlietstraat, regs in Rubensweg, regs in Zandvlietweg, regs in Flaminkstraat, links in Zandvlietweg, links in Macassarweg oor R102 tot by Firgrove Spoorwegstasie en terug oor dieselfde roete.

181 MACASSAR — FIRGROVE — SOMERSET WEST

Vanaf Taxi Staanplek te Musicalaan Macassar, links in Musicalaan,, regs in Gershwinstraat, links in Showboatstraat, regs in Hawaiistraat, links in Oklahomastraat, regs in Idahoustraat, links in Nagtegaalstrat, regs in Swavellaan, links in Koedoestraat, links in Kiewitstraat, regs in Koedoestraat, links in Nagtegaalstraat, links in Tortelduifstraat, regs in Piet My Vroustraat, links in Hoepoestraat, links in Tarentaalstraat, in Tintinkiestraat, links in Hoepoestraat, links in Tortelduifstraat, links in Nagtegaalstraat, links in Musicalaan, links in Sopraanstraat, links in Basestraat, regs in Sopraanstraat, links in Musicalaan, regs in Zandvlietweg, links in Macassarweg, oor N2 in die Ou Firgrove Pad, in Hoofstraat Somerset-Wes, regs in Kerkstraat na Taxi Rank in Somerset-Wes en terug oor dieselfde roete.

182 MACASSAR — R102 — SOMERSET WEST

Vanaf Taxi Staanplek te Musicalaan Macassar, regs in Musicalaan, regs in Zandvlietweg, oor Macassarweg in Reebweg, tot by Donald Cook, in Nuwe Uitbreiding (Deep Freeze), terug in Reebweg, links in Brandwagstraat, links in Reebweg, regs in Macassarweg, regs in 3de Straat, regs in Skoolstraat, links in 6de Laan, links in Grovestraat, regs in Eikelaan, links in Port Jacksonstraat, links in Jakarandastraat, regs in Bloekomlaan, links in 2de Straat, regs in Orchardstraat, regs in 1ste Straat, links in Grovestraat, links in R102, regs in Ou Firgrove Pad, in Hoofstraat Somerset-Wes, regs in Kerkstraat tot by Taxi Rank in Somerset-Wes en terug oor dieselfde roete.

183 FIRGROVE — SOMERSET WEST

Vanaf Winery Pad Firgrove in by al die Plaaspaaie langs Winery Pad, links in Watsonweg, regs in R44, langs R44, links in Ou Stellenbosch Pad, links in Hoofstraat Somerset-Wes, regs in Kerkstraat tot by Taxi Rank in Somerset-Wes en terug oor dieselfde roete.

184 MACASSAR — BLACKHEATH

Vanaf Staanplek te Macassar, in Linklaan, regs in Kramatweg, links in R102, links in Blittskoplaan, regs in Traffordlaan, links in Anfieldlaan, regs in Rangelaan links in by Continental China Blackheath en terug oor dieselfde roete.

185 MACASSAR — EERSTERIVIER

Vanaf Staanplek te Macassar, in Linklaan, regs in Kramatweg, links in Boys Town, weer in Kramatweg, links R102, regs in by Faure Spoorwegstasie, weer op R102, regs by Eerste Rivier Spoorwegstasie en terug oor dieselfde roete.

186 FIRGROVE — SOMERSET WEST

Vanaf Firgrove Spoorwegstasie Firgrove, links in Ou Kaapseweg, in Hoofweg Somerset-Wes, in Kerkstraat na Taxi Staanplek te Somerset-Wes en terug oor dieselfde roete.

187 FIRGROVE — MACASSAR

Vanaf Firgrove Spoorwegstasie Firgrove, links in Ou Kaapseweg oor R102, in Macassarweg na Macassar en terug oor dieselfde roete.

188 FIRGROVE — EERSTERIVIER

Vanaf Firgrove Spoorwegstasie Firgrove, links in Ou Kaapseweg, regs in R102, regs in Faure, weer in R102, regs na Eersterivier Spoorwegstasie en terug oor dieselfde roete.

189 HANOVER PARK — LANSDOWNE

From Municipal Taxi Rank in Surran Road Hanover Park, right into Hanover Park Ave, left into Blomvlei Road, right

into Lansdowne Road which becomes Turfhall Service Road, left into Clive Road to Lansdowne Railway Station and return along the same route.

190 MACASSAR — STEYNSRUS — SOMERSET WEST

Vanaf Taxi Staanplek te Musicalaan Macassar, regs in Musicalaan, regs in Zandvlietweg, links in Macassarweg oor R102 in Ou Firgrove Pad, regs in Steynsrus, regs in Ou Stellenbosch Pad, links in Hoofweg Somerset-Wes, regs in Kerkstraat tot by Taxi Staanplek te Somerset-Wes en terug oor dieselfde roete.

191 V&A WATERFRONT — CAPTOUR CAPE TOWN

From the V + A Waterfront into Dock Road, into Coen Steytler Street, right into Lower Long Street, left into Hans Strydom Drive, left into Adderley Street, to Drop-off Rank in front of Captour in Adderley Street Cape Town and return along the same route.

192 V&A WATERFRONT — INTERSITE CAPE TOWN

From the V + A Waterfront into Dock Road, into Coen Steytler Street, right into Lower Long Street, left into Hans Strydom Drive, left into Adderley Street to Intersite Premises off Adderley Street Cape Town and return along the same route.

193 V&A WATERFRONT — OLD MARINE DRIVE CAPE TOWN

From the V + A Waterfront into Dock Road, into Coen Steytler Street, right into Lower Long Street, left into Hans Strydom Drive, left into Adderley Street, left into Old Marine Drive Cape Town Railway Station Cape Town and return along the same route.

194 V&A WATERFRONT — CABLE WAY STATION

From the V + A Waterfront into Dock Road, into Coen Steytler Street, right into Lower Long Street, left into Hans Strydom Drive, right into Adderley Street, pick up at Captour Office in Adderley Street, right into Wale Street, left into Buitengracht Street, left into Church Street, right into Kloof Street, left into Tafelberg Road to Lower Cable Way Station and return along the same route.

195 V&A WATERFRONT — CAPE TOWN INTERNATIONAL AIRPORT

From the V + A Waterfront, into Dock Road, into Coen Steytler Street, left into N1, along N1 to where it splits to N2, along N2 (Settlers Way), left into Borchards Quarry Road to Taxi Rank at Cape Town International Airport and return along the same route.

196 WESFLEUR ATLANTIS — DUINEFONTEIN MELKBOS

Vanaf Taxi Staanplek te Wesfleur Atlantis, regs in Wesfleursirkel, links in Orionstraat, regs in Reygersdal, sluit aan by Dassenberg Rylaan, draai links en sluit aan by R27, links in R27, regs in Napoleonstraat, regs in Atlanticweg, links in Otto Du Plessis Rylaan, regs by Beachweg, regs in Sesdelaan tot by Winkelsentrum Melkbosstrand en terug oor dieselfde roete.

197 WESFLEUR ATLANTIS — DARLING

Vanaf Taxi Staanplek te Wesfleur Atlantis, regs in Wesfleursirkel, regs in Orionstraat, links in Charl Uysstraat, sluit aan by Ou Mamre Darlingweg, regs in Hoofweg Darling, oor Treinspoor, links in Durbanweg Darling en terug oor dieselfde roete.

198 WESFLEUR ATLANTIS — FABRIEKSAREA ATLANTIS

Vanaf Taxi Staanplek te Wesfleur Atlantis, regs in Wesfleursirkel, links in Reygersdal, regs in Charl Uysstraat, regs in Christopherstraat, links in Thomas Hensilwoodstraat, regs in Neil Hareweg, links in John Van Niekerkstraat, regs in Neil Harestraat, regs in William Gourlaystraat Atlantis en terug oor dieselfde roete. Vanaf Taxi Staanplek te Wesfleur Atlantis, regs in Wesfleursirkel, links in Reygersdal, in Meerminweg, regs in Palmerlaan, links in Grosvernor oor Charl Uysstraat, links in Jaun Hemphere Atlantis en terug oor dieselfde roete.

199 WESFLEUR ATLANTIS — SAXON SEA ATLANTIS

Vanaf Taxi Staanplek te Wesfleur Atlantis, links in Wesfleursirkel, dan regs in Wesfleursirkel, regs in Orionstraat, links in Charl Uysstraat, links in Grosvernorstraat, links in Annalaan Saxon Sea Atlantis en terug oor Orionstraat.

200 WESFLEUR ATLANTIS — MONTAGUE GARDENS

Vanaf Taxi Staanplek te Wesfleur Atlantis, regs in Wesfleursirkel, regs in Wesfleursirkel, links in Orionstraat, regs in Reygersdal, sluit aan by Dassenberg Rylaan, draai links, sluit aan by R27, links in Weskusweg, langs Weskusweg tot by Blaauwbergweg, links in Blaauwbergweg tot by Killarney aansluiting, regs in Koebergweg, links in Montague Rylaan tot by OK Warehouse Montague Gardens en terug oor dieselfde roete.

201 WESFLEUR ATLANTIS — MALMESBURY

Vanaf Taxi Staanplek te Wesfleur Atlantis, links in Wesfleursirkel, links in Reygersdal tot by Seven Eleven afrit, links in Klein Dassenbergweg, tot by N7 aansluiting, links op in N7 tot by Malmesbury afrit, links in Bokomoweg, links in Voortrekkerweg tot by Dorpsentrum Malmesbury en terug oor dieselfde roete.

202 WESFLEUR ATLANTIS — TOPDECK KAAPSTAD

Vanaf Taxi staanplek te Wesfleur Atlantis, regs in Wesfleursirkel, draai regs in Wesfleursirkel, links in Orionstraat, regs in Reygersdal, sluit aan by Dassenberg Rylaan, draai links en sluit aan by R27, links in Weskusweg wat Otto Du Plessisweg word wat dan weer Marine Rylaan word, regs in N1, links in Oswald Pirowweg, regs in Top Deck Kaapstad Spoorwegstasie Kaapstad en terug oor dieselfde roete.

203 WESFLEUR ATLANTIS — PAARDEN EILAND — KAAPSTAD

Vanaf Taxi Staanplek te Wesfleur Atlantis, regs in Wesfleursirkel, links in Orionstraat, regs in Reygersdal, links in Dassenberg Rylaan, sluit aan by R27, links in Weskusweg wat Otto Du Plessis Rylaan word, wat weer Marine Rylaan word, links in Sectionstraat, regs in Koebergweg, regs in Voortrekkerweg Maitland, langs Voortrekkerweg, in

Alfredstraat, links in Russelstraat, links in Sir Lowryweg, regs in Oswald Pirowweg, links in Top Deck Kaapstad en terug oor dieselfde roete.

204 MAMRE — FABRIEKSAREA ATLANTIS

Vanaf Taxi Staanplek te Hoofweg Mamre, regs in Ou Mamre Darlingweg, sluit aan by Charl Uysaansluiting tot by sirkel, regs in Christopherstraat, links in Thomas Hensilwoodstraat, regs in Neil Harestraat, links in John van Niekerkstraat tot by sirkel, regs in Neil Hareweg, regs in William Gourlaystraat tot by A D E Atlantis en terug oor dieselfde roete. Vanaf Taxi Staanplek te Hoofweg Mamre, regs in Ou Mamre Darlingweg, regs in Dassenbergweg, links in Charl Uysstraat, regs in Neil Hareweg, regs in William Gourlaystraat tot by A D E Atlantis en terug oor dieselfde roete.

205 MAMRE — ATLANTIS — FABRIEKSAREA ATLANTIS

Vanaf Taxi Staanplek in Hoofweg Mamre, regs in Ou Mamre Darlingweg tot in Atlantis, regs in Orionstraat, links in Wesfleursirkel, tot by Taxi Staanplek in Dorp Sentrum Atlantis en terug. Vanaf Taxi Staanplek te Hoofweg Mamre, regs in Ou Mamre Darlingweg, tot by Pella afrit, links in Doodloop Straat, draai om, weer terug tot by Ou Mamre Darlingweg, links in Ou Mamre Darlingweg, regs in Orionstraat, links in Wesfleursirkel, regs in Reygersdalweg, regs in Charl Uysstraat, links in Ivan Hampshireweg Atlantis Fabrieksarea en terug oor dieselfde roete.

206 MAMRE — DARLING

Vanaf Taxi Staanplek te Hoofweg Mamre, links in Ou Mamre Darlingweg, regs in Hoofweg Darling oor Treinspoor, links in Durbanweg Darling en terug oor dieselfde roete.

207 MAMRE — KILLARNEY

Vanaf Taxi Staanplek te Hoofweg Mamre, regs in Ou Mamre Darlingweg, regs in Orionstraat, links in Wesfleursirkel, links in Orionstraat, regs in Reygersdal, links in Dassenberg Rylaan, links in Weskus Pad, regs in Duinefontein afrit, links na Napoleonstraat, regs in Penelopestraat, links in Atlanticstraat, links Otto Du Plessis Rylaan tot by Caltex Garage, regs na Supermark Melkbos, regs in Otto Du Plessis Rylaan, in Atlanticweg, links in Blaauwbergweg tot by Killarney Potsdam Rank Killarney en terug oor dieselfde roete.

208 MAMRE — TOPDECK KAAPSTAD

Vanaf Taxi Staanplek te Hoofstraat Mamre, regs in Ou Mamre Darlingweg, regs in Orionstraat, links in Wesfleursirkel tot by Wesfleur Taxi Staanplek, regs in Wesfleursirkel, links in Orionstraat, regs in Reygersdal, links in Dassenberg Rylaan, links in Weskus Pad, Otto Du Plessis Rylaan wat Marine Rylaan word, regs in N1, links in Oswald Pirowweg, regs in Top Deck Kaapstad Spoorwegstasie Kaapstad en terug oor dieselfde roete.

209 MAMRE — KILLARNEY — KAAPSTAD

Vanaf Taxi Staanplek te Hoofweg Mamre, regs in Ou Mamre Darlingweg, links in Pellaweg tot by Doodloopstraat, draai om ry tot by Ou Mamre Darlingweg, links in Reygersdal, tot by Seven Eleven, sluit weer aan by Ou Mamre Darlingweg, links in M19, regs in N7 tot by Potsdam afrit, regs in Potsdam tot by Killarney, sluit aan by Koebergweg, links in Voortrekkerweg, Albertweg, links in Russelstraat, regs in Sir Lowryweg, regs in Oswald Pirowweg, links in Top Deck Kaapstad Spoorwegstasie Kaapstad en terug oor dieselfde roete.

210 MAMRE — MALMESBURY

Vanaf Taxi Staanplek te Hoofstraat Mamre, regs in Ou Mamre Darlingweg, links in Reygersdal tot by Seven Eleven, links in Klein Dassenbergweg, links in N7 tot by Malmesbury afrit, links in Bokomoweg, links in Voortrekkerweg tot by Winkelsentrum Malmesbury en terug oor dieselfde roete.

211 CAPE TOWN — HEIDEVELD

From Taxi Rank at Top Deck Cape Town Railway Station Cape Town, right into Oswald Pirow Road, left into Eastern Boulevard, along Eastern boulevard to Settlers Way, along Settlers Way to the Modderdam Road Off-ramp, proceed along Modderdam Road which becomes Duinefontein Road, right into Ascension Road, right into Heideveld Road Heideveld and return as follows: left into Vanguard Drive, right into Klipfontein Road which becomes Durban Road, right into Main Road Mowbray, along Main Road which becomes Victoria Road, becoming Sir Lowry Road, right into Oswald Pirow Road, left into Top Deck Cape Town Railway Station Cape Town subject to the condition that passengers may only be dropped-off within a 400m radius of any Taxi Rank in Heideveld.

212 PAARDEN EILAND — BLAAUWBERG

From the Taxi Rank at the Pedestrian Bridge cnr Neptune and Paarden Eiland Roads along Paarden Eiland Road, right into Section Street, left into Koeberg Road, left into Blaauwberg Road, right into Marine Drive, left into Sir David Baird Drive to the back of the Blue Peter Hotel Blaauwberg and return along the same route.

213 HEIDEVELD — MOWBRAY

From Taxi Rank at Heideveld Railway Station, down Jonkershoek Road, right into Laingsburg Road, left into Bamboes Road, into Ascension Road, right into Heideveld Road, left into Fifth Street, right into Klipfontein Road, right into Blossom Road, into Cornflower Road, into Dr Abdurahman Road, left into Calendulla Road, right into Klipfontein Road which becomes Durban Road, into St Peters Road to Taxi Rank at Mowbray and return along the same route subject to the condition that no passengers are picked up in Blossom Street, in Cornflower Street, Dr Abdurahman Ave, Hickory Street and Springbok Street.

214 CAPE TOWN HIGH LEVEL ROAD — CAMPS BAY

From Taxi Rank at Top Deck Cape Town Railway Station, left into Oswald Pirow Road, left into Hertzog Boulevard, left into Heerengracht, right into Hans Strydom, left into Buitengracht Street, right into Strand Street, through De Waterkant, continue along High Level Road, right into De Ave, left into Kloof Road, right into Fir Road, left into

Brompton Road which becomes Ravine Road, right into Victoria Road, continue along Victoria Road through Bantry Bay, Clifton to Camps Bay and return along the same route.

215 CAPE TOWN MAIN ROAD — CAMPS BAY

From Taxi Rank at Top Deck Cape Town Railway Station, left into Oswald Pirow Road, left into Hertzog Boulevard, left into Heerengracht, right into Hans Strydom, left into Buitengracht Street, right into Somerset Road which becomes Main Road Green Point, through Sea Point taking right hand fork which becomes Regent Street, left into Queens Road, right into Victoria Road Bantry Bay, continue along Victoria Road through Clifton to Camps Bay and return along the same route.

216 CAPE TOWN KLOOF ROAD — CAMPS BAY

From Taxi Rank at Top Deck Cape Town Railway Station, left into Oswald Pirow Road, left into Hertzog Boulevard, left into Heerengracht, right into Hans Strydom, left into Buitengracht Street, continue along New Church Street, over Kloof Nek to Camps Bay Drive, along Camps Bay Drive to Victoria Road through Bantry Bay, Clifton to Camps Bay and return along the same route.

217 CAPE TOWN WESTERN BOULEVARD — CAMPS BAY

From Taxi Rank at Top Deck Cape Town Railway Station, left into Oswald Pirow Road, left into Hertzog Boulevard, left into Heerengracht, right into Hans Strydom, along Port Road which becomes Western Boulevard, which becomes Beach Road, through Three Anchor Bay, continue along Beach Road, left into Queens Road, right into Victoria Road, through Bantry Bay, Clifton to Camps Bay and return along the same route.

218 RETREAT — GRASSY PARK

From Taxi Rank at East Side Retreat Railway Station, right into Chad Road, into Flora Road, left into Military Road, left into Orchestra Street, into Symphony Ave, Cradock Road, into Sonata Street, right into Concert Boulevard, left into Prince George Drive, right into 6 th Ave, left to West Street, into Market Street, drop-off only at Busy Corner Grassy Park and return as follows: left into Victoria Road, left into 5 th Ave, into Retreat Road, right into Lomax Street, left into Chad Road to Taxi Rank at East Side Retreat Railway Station subject to the condition that 1) no passengers are picked up in Victoria Road between Market Street and 5th Ave; 2) no passengers are picked up in 5th Ave between Victoria Road and Prince George Drive and; 3) no passengers are picked up in West Street.

219 RETREAT — RETREAT

From Taxi Rank at 12 th Ave Retreat, along 12 th Ave, left into Gordon Searle Street, left into Kolosy Street, right Blagden Street, left into Peter Charles Street, left into Retreat Road, right into Lomax Street, left into Chad Road, into Taxi Rank at East Side Retreat Railway station Retreat and return along the same route.

220 YSTERPLAAT RAILWAY STATION — KOEBERG POWER STATION

From Taxi Rank at Ysterplaat Railway Station, turn right at Section Road, left into Koeberg Road, passing Brooklyn, Rugby, left into Boundary Road, right into Otto du Plessis Drive, left into Ocean Way Drive Sunset Beach, right at Bay Beach Ave, left into Otto du Plessis Drive, left into Marine Drive, passing Dolphin Beach Hotel, left at Sir David Baird Drive Blouberg Strand, left at Marine Drive, left at Otto du Plessis Drive, Melkbosstrand until Koeberg Power Station and return as follows: into Otto du Plessis Drive, right into Marine Drive, left at Blaauwberg Road passing Bay Side Centre and Table View, right at Koeberg Road, along Koeberg Road, into Freedom Way, right at Milky Way Phoenix Park, left into Koeberg Road to Ysterplaat Railway Station.

221 GRASSY PARK (1ST AVE) — WYNBERG

From Taxi Rank at Busy Corner Grassy Park, into 5 th Ave, into 1 st Ave, to 7 th Ave or Rooikrans Ave, into Acacia Road, into Hyde Road, right into Prince George Drive, along Prince George Drive to Ottery Road off-ramp, left into Ottery Road, across Rosmead Ave, right into Ottery Road, into Brisbane Road, left into Broad Road, left into Wynberg Taxi Interchange and return along the same route.

222 MANENBERG — CLAREMONT

From Taxi Rank at The Downs Manenberg, into The Downs Road, into Manenberg Ave, left into Orion Road, right into Turfhall Road, left into Newfields Road, right into Lodewyk Road, left into Surran Road, right into Hanover Park Ave, left into Turfhall Road, right into Prince Arthur Street, left into Lansdowne Road which becomes Stanhope Road, right into Station Road to Taxi Rank at Claremont Railway Station Claremont and return along the same route.

223 MANENBERG — MOWBRAY

From the Taxi Rank at The Downs Manenberg, into The Downs Road, into Manenberg Ave, left into Ruimte Ave, right into Jordan Street, left into Duinefontein Road, along Duinefontein Road, left into Klipfontein Road, along Klipfontein Road, which becomes Durban Road to Mowbray taxi Rank Mowbray and return along the same route.

224 MANENBERG — CAPE TOWN

From the Taxi Rank at The Downs Manenberg, into The Downs Road, into Manenberg Ave, along Manenberg Ave, left into Ruimte Ave, right into Jordan Street, left into Duinefontein Street, along Duinefontein Street, left into Klipfontein Road, along Klipfontein Road which becomes Durban Road, Mowbray, right into Main Road which becomes Victoria Road, which becomes Sir Lowry Road, right into Oswald Pirow Road, left into Top Deck Cape Town Railway Station and return along the same route.

225 HOUT BAY — WYNBERG

From Taxi Rank at Hout Bay Harbour into Victoria Road, into Mini Market Hout Bay, right into Victoria Road, into Princess Street, into Main Road, into Shoprite, back into Main Road, into Victoria Road, into Empire Road, into Victoria Road, into Main Road, into Imizamayeto, right into Main Road, left into Rhodes Ave, into Southern Cross

Drive, into Brommersvlei Road, left into Constantia Road, left into Main Road, right into Station Road to Wynberg Railway Station and return along the same route.

226 CAPE TOWN — GARDENS

From Taxi Rank at Top Deck Cape Town Railway Station, right into Oswald Pirow Road, right into Sir Lowry Road, along Darling Street, left into Adderley Street, right into Wale Street, left into Long Street, along Long Street which becomes Kloof Street, right into Bellevue Street, right into Kew Street Gardens and return as follows: right into Constantia Street which becomes Firdale Street, left into Kloof Street, left into Buitensingel. Right into Loop Street, right into Riebeeck Street, right into Adderley Street, into Darling Street, into Sir Lowry Road, left into Oswald Pirow Street, left into Top Deck Cape Town Railway Station.

227 CAPE TOWN — ORANJEZICHT

From Taxi Rank at Top Deck Cape Town Railway Station, right into Oswald Pirow Road, right into Sir Lowry Road, along Darling Street, left into Adderley Street, left into Bureau Street, right into Plein Street which becomes Hatfield Street, along Upper Orange Street, right into Montrose Street, left into Marmion Street to Terminus in Oranjezicht and return as follows: down Marmion Street, left into Montrose Street, right into Molteno Street, left into Rayden Street, left into Hoff Street, right into Kloof Street, left into Buitensingel, right into Loop Street, right into Riebeeck Street, right into Adderley Street, into Darling Street, into Sir Lowry Road, left into Oswald Pirow Street, left into Top Deck Cape Town Railway Station.

228 CAPE TOWN — CABLE WAY STATION

From Taxi Rank at Top Deck Cape Town Railway Station, right into Oswald Pirow Road, right into Sir Lowry Road, along Darling Street, left into Adderley Street, right into Wale Street, left into Buitengracht Street, along Buitengracht Street which becomes New Church Street, continue along New Church Street which becomes Kloof Neck, along Kloof Neck, left into Tafelberg Road to Lower Cable Way Station and return along the same route.

229 GRASSY PARK — HANOVER PARK

From Taxi Rank at the Corner of 5 th Ave and Victoria Road Grassy Park, along 5 th Ave, left into Strandfontein Road, right into Lansdowne Road, left into Hanover Park Ave, right into Surran Road Hanover Park and return along the same route.

230 YSTERPLAAT — TABLE VIEW

From Taxi Rank at Ysterplaat Railway Station, right into Service Road, right into Paarden Eiland Road, into Otto du Plessis Road, left into Marine Drive, left into Sir David Baird Drive, right into Marine Drive, left into Blaauwberg Road to Bayside Shopping Centre Table View and return as follows: along Blaauwberg Road, left into Potsdam Road, along Potsdam Road to De Noon, back into Potsdam Road, into Koeberg Road, along Koeberg Road, left into Montague Drive, back into Koeberg Road, right into Race Course Road, back into left Koeberg Road, along Koeberg Road, right into Section Street, left into Paarden Eiland Road to Ysterplaat Railway Station.

231 KHAYELITSHA — SEA POINT

From Taxi Rank at Site C Khayelitsha, left into Lansdowne Road towards Mew Way, left at traffic signals at Mew Way, left onto N2, proceed along N2 which becomes Settlers Way, along Settlers Way, Eastern Boulevard, into Table Bay Boulevard, along Table Bay Boulevard which becomes Buitengracht Street, right into Somerset Road, along Somerset Road into Sea Point, along Somerset Road which becomes Main Road, along Main Road into Regent Street Sea Point.

232 KHAYELITSHA — SEA POINT

From Taxi Rank at Site C Khayelitsha, left into Lansdowne Road towards Mew Way, left at traffic signal at Mew Way, left onto N2, proceed along N2 which becomes Settlers Way, along Settlers Way, Eastern Boulevard, into Table Bay Boulevard, right into Western Boulevard, along Western Boulevard, left at Green Point Circle, right into Main Road, along Main Road into Regent Street Sea Point.

233 KHAYELITSHA — SEA POINT

From Taxi Rank at Site C Khayelitsha, left into Lansdowne Road towards Mew Way, left at traffic signal at Mew Way, left onto N2, proceed along N2 which becomes Settlers Way, along Settlers Way, Eastern Boulevard, into Table Bay Boulevard, right into Western Boulevard, along Western Boulevard, left into Glengariff Road, right into Main Road to Regent Street Sea Point.

234 MITCHELLS PLAIN — WYNBERG

From Taxi Rank at Calypso Square Mitchells Plain, right into Katdoring Street, right into Spine Road, right into Church Way, left into Dennegeur Drive, left into Trafalgar Street, right into Spine Road, right into Welgelegen Road, left at Dennegeur Drive, right at Spine Road, right at Strandfontein Road, left into 5 th Ave, right into Victoria Road, right into Prince George Drive, left into Ottery Road, into Brisbane Road to Taxi Rank at Wynberg Interchange and return as follows: into Ottery Road, pass Ottery Hypermarket, into Strandfontein Road, into Spine Road, into Dennegeur Drive, into Welgelegen Road, into Spine Road, into Trafalgar Street, into Church Way, into Spine Road, into Katdoring Road to Rank at Calypso Square Mitchells Plain subject to the condition that no loading of passengers shall take place at 5th Ave, Victoria Road, Prince George Drive and Ottery Road.

235 TYGERBERG HOSPITAAL — ELSIESRIVIER

Vanaf Staanplek te Tygerberg Hospitaal, in Fransie Van Zyl Rylaan, links in Connaughtweg, regs in Balvenieweg, links in Donegalweg, regs in Owenweg, in Haltweg tot by Elsiesrivier Spoorwegstasie en terug oor dieselfde roete onderworpe aan die voorwaarde dat geen passasiers by Elsiesrivier Spoorwegstasie opgetel mag word nie.

236 TYGERBERG HOSPITAAL — PAROW

Vanaf Staanplek te Tygerberg Hospitaal, in Fransie Van Zyl Rylaan, regs in Connaughtweg tot by Parow

Spoorwegstasie en terug oor dieselfde roete onderworpe aan die voorwaarde dat geen passasiers by Parow Spoorwegstasie opgetel mag word nie.

237 TYGERBERG HOSPITAAL — TYGERBERG SPOORWEGSTASIE

Vanaf Staanplek te Tygerberg Hospitaal, in fransie Van Zyl Rylaan, regs in De La Reyweg, regs in Markstraat tot by Tygerberg Spoorwegstasie en terug oor dieselfde roete onderworpe aan die voorwaarde dat geen passasiers by Tygerberg Spoorwegstasie opgetel mag word nie.

238 TYGERBERG HOSPITAAL — BELLVILLE SPOORWEGSTASIE

Vanaf Staanplek te Tygerberg Hospitaal, in Fransie Van Zyl Rylaan, links in Landrosstraat, regs in Markstraat, regs in A J Weststraat, regs in Durbanweg tot by Bellville Spoorwegstasie en terug oor dieselfde roete onderworpe aan die voorwaarde dat geen passasiers by Bellville Spoorwegstasie opgetel mag word nie.

239 TYGERBERG HOSPITAAL — ELSIES RIVIER

Vanaf Staanplek te Tygerberg Hospitaal, in Industrial Ringweg, links in Blankenbergweg, regs in Radnorweg, kruis De La Reyweg, links in Connaughtweg, regs in Haltweg tot by Elsies Rivier Spoorwegstasie en terug oor dieselfde roete onderworpe aan die voorwaarde dat geen passasiers by Elsiesrivier Spoorwegstasie opgetel mag word nie.

240 TYGERBERG HOSPITAAL — DELFT

Vanaf Staanplek te Tygerberg Hospitaal, in Fransie Van Zyl Rylaan, links in De La Reyweg, in Chestnutweg, regs in Belhar Rylaan, regs in Heerengraghtweg, regs in Bataviaweg, regs in Alibamaweg, links in Anriethweg, links in De Mistweg, regs in Bloemendalweg, regs in Belhar Rylaan tot in Hoofweg Delft, links in Voorbrugweg, links in Delft Hoofweg tot by Eindhovenweg Delft en leeg terug.

241 WESFLEUR ATLANTIS — KILLARNEY

Vanaf Taxi Staanplek te Wesfleur Atlantis, regs in Wesfleursirkel, links in Orionstraat, regs in Reygersdalweg, sluit aan by Dassenberg Rylaan, sluit aan by R27, links in R27, regs in Napoleonstraat, links in Altanticweg, links in Otto Du Plessis Rylaan, regs in Beachweg, regs in Sedselaan, in Winkelsentrum, terug in Sedselaan, regs in Otto Du Plessis Rylaan, links in Blaauwbergweg, links in Potsdamweg tot by Killarney Taxi Rank en terug oor dieselfde roete.

242 JOOSTENBERGVLAKTE KRAAIFONTEIN — BELLVILLE

Vanaf Plaas Joostenbergvlakte te Kraaifontein na plaas Klipdam Kraaifontein, links in Suikerbekkiestraat, regs in Beermanstraat, in by plaas Matjieskuil Kraaifontein, oor N1 tot by Ou Paarl Pad, links in Voortrekkerweg Bellville, links in Charl Malanstraat tot by Huurmotorstaanplek te Bellville Spoorwegstasie en terug oor dieselfde roete.

243 CAPE TOWN VIA M3 — WYNBERG

From Taxi Rank at Top Deck Cape Town Railway Station, left into Oswald Pirow Road, right onto Eastern Boulevard, along Eastern Boulevard taking the M3, along M3, left at Wolsac Drive Rondebosch, right into Main Road Rondebosch, along Main Road through Rondebosch, Newlands, Claremont, Harfield, Kenilworth to Wynberg, into Thomas Road, into Moram Road to drop-off passengers only in Moram Road Wynberg and return as follows: into Church Street, into Egham Road with the rest of the route the reverse of the forward journey subject to the condition that no passengers are picked-up within a radius of 400m of any Taxi Rank in Wynberg.

244 BELHAR — BELLVILLE

From taxi rank Belhar on the cnr or Alabama Way and Hanover Street right into Alabama Way, left into Belhar Drive, right into St. Vincent Drive, right into Prospect Way, left into Arundel Drive, across Belhar Drive into Bloemendal Way, right into Batavia Way, left into De Mist Street, right into Anreith Way, left into Haarlem Way, right into Adam Tas Road, left into Sonata Way, right into Symphony Way, right into Alabama Way, left into Batavia Way, left into Buitengracht Way, left into Erica Drive, left into Chestnut Way follow into Akkerboom Way, right into Amandel Road, right into Modderdam Road, left into Belrail Way, left into Charl Malan Street into Bellstar Junction taxi rank Bellville and return on the same route.

245 GRASSY PARK — MITCHELLS PLAIN

From Taxi Rank at the corner of 5 th Ave Busy Corner Grassy Park, right into Strandfontein Road, left into Spine Road, left into Dennegeur Road, (drop off passengers only in Strandfontein Village), right into Church Street, left into Spine Road, left into Katdoring Road to Taxi Rank at Calypso Square Mitchells Plain (drop off only) and return along the same route.

246 HAZELDENE — ROCKLANDS

From Taxi Rank in Hazeldene Ave Hazeldene Mitchells Plain, left into Merridale Ave, right into Montague Drive, into Cedars, left into Weltevreden Ave, left into Spine Road, left into Park Ave Rocklands and return along the same route.

247 HAZELDENE — WESTRIDGE

From Taxi Rank at Hazeldene Ave Hazeldene Mitchells Plain, left into Westpoort Ave, left into De Duin Ave, right into Simonsig Ave, left into Park Ave, left into Cedars Westridge and return via Montague Ave and Merridale Ave.

248 HAZELDENE — WESTGATE MALL

From Taxi Rank at Hazeldene Ave Hazeldene Mitchells Plain, left into Wespoort Ave, right into De Duin Ave, left into Silversands Ave, right into Park Ave, right into Dagbreek Ave, left into Morgenster to Westgate Mall and return along the same route.

249 HAZELDENE — WESTGATE MALL VIA SILVERSANDS AVE

From Taxi Rank at Hazeldene Ave Hazeldene Mitchells Plain, right into Merridale Ave, left into Silversands Ave, right into De Duin Ave, left into Morgenster Ave to Westgate Mall and return along the same route.

250 HAZELDENE — WESTGATE MALL VIA KAPTEINSKLIP STATION

From Taxi Rank at Hazeldene Ave Hazeldene Mitchells Plain, left into Merridale Ave, over Spine Road to Kapteinsklip Station, into Merridale Ave, right into Eisleben Street, into Boeing Street, right into Impala Street, right into Shakelton

Street, right into Park Ave, left into Spine Road, right into Weltevreden Street, right into Cedars, left into Park Ave, right into Dagbreek Ave, left into Morgenster Ave to Westgate Mall and return along the same route.

251 HAZELDENE — WESTGATE PALM

From Taxi Rank at Hazeldene Ave Hazeldene Mitchells Plain, right into Merridale Ave, left into Silversands, right into De Duin, left into Morgenster Ave, right into Fulham Road to Westgate Palms and return along the same route.

252 HAZELDENE — N 1 CITY

From Taxi Rank at Hazeldene Ave Hazeldene Mitchells Plain, left into Westpoort Ave, right into De Duin, left into Silversands, right into Park Ave, right into Dagbreek Ave, right into Morgenster Ave, left into Eisleben Ave, left into Highlands Drive, right into Vanguard Express, right into Frans Conradie Drive into N 1 City Goodwood and return along the same route.

253 RETREAT — RETREAT STATION

From corner of Peter Charles Street and Eleventh Ave Retreat, left into Concert Boulevard, left into Prince George Drive, right into 5th Ave Grassy Park, up Retreat Road, right into Lake View Road to Retreat Railway Station East Side and return as follows: into Chad, into Flora Road, left into Military Road, left into Orchestra Road, right into Symphony Ave, left into Cradock Road, right into Sonata Ave to corner of Peter Charles Street and Eleventh Ave.

254 DARLING — ATLANTIS

Vanaf Huurmotor Staanplek te Greenville Darling, langs Durbanstraat, links verby Munisipale Kantoor, regs by Stopteken in Darling / Moorreesburg Pad, oor Spoorlyn, in Hoofstraat, links in Darling / Mamre Pad (R 103), hou aan tot by Charel Uysstraat Atlantis, regs in Sampsonstraat, regs by stop in Wesfleur Sirkel, links in by Huurmotor Staanplek te Atlantis en terug oor dieselfde roete.

255 BELLVILLE VIA N1 — CAPE TOWN

From Taxi Rank in Suid Street Bellville, right into Charl Malan Street, left into Voortrekker Road, right into Mike Pienaar Boulevard, left onto N1, left into Heerengracht, into Adderley Street, left into Strand Street Cape Town and return along the same route.

256 STEENBERG — WEST LAKE

From Taxi Rank at Steenberg Railway Station Mountain Side, into Military Road, left into Main Road, right into M 42 Ou Kaapseweg to West Lake Squatter Camp, right into West Lake Road, drop-off and pick-up at corner of West Lake Road and Ou Kaapseweg West Lake and return along the same route.

257 STEENBERG — TOKAI

From Taxi Rank at Steenberg Railway Station Mountain Side, into Military Road, right into Celie Road, left into Honeywell Road, right into Main Road, left into Tokai Road, drop-off and pick-up at Hyperama Tokai and return along the same route.

258 MITCHELLS PLAIN — CAPE TOWN

From Taxi Rank at Town Centre Calypso Square Mitchells Plain, into Katdoring Street, right into Spine Road, right into Weltevreden Road, right into Cedars Ave, left into Park Ave, right into Westpoort Road, left into Merrydale Road, left into Lavender Road, right into Eisleben Road, left into Lansdowne Road, right into Belgravia Ave, left into Klipfontein Road, along Klipfontein Road which becomes Durban Road Mowbray, right into Main Road, left at Groote Schuur Hospital, back into Main Road, along Main Road which becomes Victoria Road, into Sir Lowry Road, right into Oswald Pirow Road, left into Top Deck Cape Town Railway Station Cape Town and return along the same route.

259 MITCHELLS PLAIN — CAPE TOWN

From Taxi Rank at Town Centre Calypso Square Mitchells Plain, left into 3rd Ave, right into Alpha Street, right into Charlie Road, left into A Z Berman Drive, left into Westpoort Ave, right into Merrydale Road, left into Lavender Road, right into Eisleben Road, left into Highlands Drive, right into Vanguard Freeway, left into Klipfontein Road, along Klipfontein Road which becomes Durban Road Mowbray, right into Main Road, along Main Road which becomes Victoria Road, into Sir Lowry Road, right into Oswald Pirow Road, left into Top Deck Cape Town Railway Station Cape Town and return along the same route.

260 MITCHELLS PLAIN — CAPE TOWN

From Taxi Rank at Town Centre Calypso Square Mitchells Plain, left into 3rd Ave, right into Alpha Road, right into Charlie Road, left into A Z Berman Drive, left into R300, right into Vanguard Freeway, left into Klipfontein Road, along Klipfontein Road which becomes Durban Road Mowbray, right into Main Road, along Main Road which becomes Victoria Road, into Sir Lowry Road, right into Oswald Pirow Road, left into Top Deck Cape Town Railway Station Cape Town and return along the same route.

261 MITCHELLS PLAIN — CAPE TOWN

From Taxi Rank at Town Centre Calypso Square Mitchells Plain, left into 3rd Ave, right into Alpha Road, right into Charlie Road, left into A Z Berman Drive, left into Westpoort Ave, right into Merrydale Road, left into Lavender Road, right into Eisleben Road to Cross Roads, left onto N2, along N2 which becomes Settlers Way, Eastern Boulevard, left into Oswald Pirow Road, right into Top Deck Cape Town Railway Station Cape Town and return along the same route subject to the condition that no passengers are picked up in Merrydale Road and Lavender Road.

262 TOWN CENTRE MITCHELLS PLAIN — LOST CITY MITCHELLS PLAIN

From Taxi Rank at Town Centre Mitchells Plain, into 7th Ave, left into 6th Ave, right into A Z Berman Drive, left into Spine Road, right into Tafelberg Street, right into Baviaanskloof Street, left into Bokkeveld Street, right into Tafelberg

Street, right into Erica Street to corner of Erica and Laura Streets Lost City Mitchells Plain and return along the same route.

263 TOWN CENTRE MITCHELLS PLAIN — LOST CITY MITCHELLS PLAIN

From Taxi Rank at Town Centre Mitchells Plain, into 7th Ave, into Yellowwood Street, left into Kilimanjaro Street, right into A Z Berman Drive, left into Hugenote Street, right into Erica Street to corner of Erica and Laura Streets Lost City and return along the same route.

264 TOWN CENTRE MITCHELLS PLAIN — TAFELSIG

From Taxi Rank at Town Centre Mitchells Plain, into 7th Ave, into Yellowwood Street, left into Sentinel Street, right into Paulsberg Street, left into Oranjekloof Street, into Bokkeveld Street, right into Olifantshoek Street, into Piketberg Street, right into Huguenot Street to corner of Huguenot and Hexriver Street Tafelsig and return along the same route.

265 TOWN CENTRE MITCHELLS PLAIN — TAFELSIG

From Taxi Rank at Town Centre Mitchells Plain, into 7th Ave, left into 6th Ave, right into Katdoring Street, into Paulsberg Street, into Pyrenees Street, left into Kilimanjaro Street, right into Andes Street, right into Oranjekloof Street, into Bokkeveld Street, left into Assegaai Bos Street to corner of Assegaai Bos Street and Spine Road Tafelsig and return along the same route.

266 GROOTE SCHUUR HOSPITAL — CAPE TOWN

From Groote Schuur Hospital, left into Main Road, into Victoria Road, into Sir Lowry Road, right into Oswald Pirow Street, left into Top Deck Cape Town Railway Station and return along the same route.

267 GROOTE SCHUUR HOSPITAL — WYNBERG

From Groote Schuur Hospital, right into Main Road passing Observatory, Mowbray, Rosebank, Rondebosch, Newlands, Claremont, Kenilworth to Wynberg, left into Church Street, into Maynard Road Wynberg and return along the same route.

268 GROOTE SCHUUR HOSPITAL — MITCHELLS PLAIN

From Groote Schuur Hospital, left into Main Road, right into Milton Road, right into Lower Main Road, left into Station Road, right into Liesbeeck Parkway, left into Klipfontein Road, right into Vanguard Drive, left into Highlands Drive, right into Eisleben Road, left into Lenteguur Road, right into Merrydale Ave, left into Wespoort Ave, left into Alpha Road, into 7th Ave, left into 3rd Ave, into Calypso Square Mitchells Plain and return along the same route.

269 SAXON SEA ATLANTIS VIA DUINEFONTEIN — MELKBOS

Vanaf Taxi Staanplek te Saxonsea Atlantis, regs in Grosvernorlaan, links in Annalaan na Wesfleur Sirkel Staanplek, links in Wesfleur Sirkel, regs in Wesfleur Sirkel, links in Orionstraat, regs in Reygersdal, sluit aan by Dassenberg Rylaan, sluit aan by R27, regs in Napoleonstraat, links in Atlanticweg, links in Otto Du Plessis Rylaan, regs in Beachweg, regs in 6de Laan na Winkelsentrum Melkbosstrand en terug oor dieselfde roete.

270 SAXON SEA ATLANTIS — DARLING

Vanaf Taxi Staanplek te Saxonsea Atlantis, regs in Grosvernorlaan, links in Annalaan na Wesfleur Sirkel Staanplek, regs in Wesfleur Sirkel, links in Wesfleur Sirkel, links in Charel Uysstraat, sluit aan by Ou Mamre / Darlingweg tot in Darling, regs in Darling Hoofweg oor Treinspoor, links in Durbanweg Darling en terug oor dieselfde roete.

271 SAXON SEA ATLANTIS — FABRIKSAREA ATLANTIS

Vanaf Taxi Staanplek te Saxonsea Atlantis, regs in Grosvernorstraat, links in Reygersdal tot by Charel Uysstraat, regs in Charel Uysstraat, regs in Christopherstraat, links in Thomas Hensilwoodstraat, regs in Neil Hareweg, links in John Van Niekerkstraat, regs in Neil Hareweg, regs in William Gourlay Straat ADE Atlantis en terug oor dieselfde roete.

272 SAXON SEA ATLANTIS — FABRIKSAREA ATLANTIS

Vanaf Taxi Staanplek te Saxonsea Atlantis, regs in Grosvernorlaan, links in Annalaan, links in Brutuslaan, regs in Charel Uysstraat, regs in Orionstraat, links in Wesfleur Sirkel, regs in Wesfleur Sirkel, oor Reygersdal, sluit aan by Meerminstraat, regs in Palmerlaan, links in Grosvernorlaan oor Charel Uysstraat, links in Jaun Hampherelaan Atlantis en terug oor dieselfde roete.

273 SAXON SEA ATLANTIS — WESFLEUR ATLANTIS

Vanaf Taxi Staanplek te Saxonsea Atlantis, regs in Grosvernorlaan, regs in Hoopsingel, reg om, regs in Grosvernorlaan, links in Annalaan, links in Wesfleur Sirkel, regs in Wesfleur Taxi Staanplek Atlantis en terug oor dieselfde roete.

274 SAXON SEA ATLANTIS VIA TABLE — VIEW — MONTAGUE GARDENS

Vanaf Taxi Staanplek te Saxonsea Atlantis, regs in Grosvernorlaan, links in Annalaan, oor Orionstraat, links in Wesfleur Sirkel, regs in Reygersdal, sluit aan by Dassenberg Rylaan, links in Dassenberg Rylaan tot by R27, links in R27 (Weskus Pad), langs Weskus Pad, links in Blaauwbergweg, regs in Koebergweg, links in Montagueweg tot by O K Bazaars Warehouse Montague Gardens en terug oor dieselfde roete.

275 SAXON SEA ATLANTIS — MALMESBURY

Vanaf Taxi Staanplek te Saxonsea Atlantis, regs in Grosvernorlaan, links in Annalaan, oor Orionlaan, links in Wesfleur Sirkel tot by Reygersdal, links in Reygersdal, links in Klein Dassenbergweg, sluit aan by N7, links in N7 tot by Malmesbury afit, links in Bokomoweg, links in Voortrekkerweg tot Dorpsentrum Malmesbury en terug oor dieselfde roete.

276 SAXON SEA ATLANTIS — TOPDECK KAAPSTAD

Vanaf Taxi Staanplek te Saxonsea Atlantis, regs in Grosvernorlaan, links in Annalaan, oor Orionstraat, links in Wesfleur Sirkel, regs in Reygersdal, links in Dassenberg Rylaan tot by R27 (Weskus Pad), links in Weskus Pad, langs

Weskus Pad wat Otto Du Plessis Rylaan word wat Marine Rylaan word, in N1, langs N1 tot by Oswald Pirow afrit, links in Oswald Pirowweg, regs in Top Deck Kaapstad Spoorwegstasie en terug oor dieselfde roete.

277 SAXON SEA ATLANTIS VIA PAARDEN EILAND — KAAPSTAD

Vanaf Taxi Staanplek te Saxonsea Atlantis, regs in Grosvernorlaan, links in Annalaan, oor Orionstraat, links in Wesfleur Sirkel, regs in Reygersdal, links in Dassenberg Rylaan tot by R27 (Weskus Pad), links in Weskus Pad, langs Weskus Pad wat Otto Du Plessis Rylaan Word wat Marine Rylaan word, links in Sectionstraat, regs in Koebergweg, langs Koebergweg, regs in Voortrekkerweg, regs in Alfredstraat, links in Russelstraat, links in Sir Lowryweg, regs in Oswald Pirowweg, links in Top Deck Kaapstad Spoorwegstasie en terug oor dieselfde roete.

278 SOMERSET WEST — LOURENSFORD SOMERSET WEST

Vanaf Taxi Staanplek te Somerset-Wes, links in Kerkstraat, regs in Hoofweg, links in Gordonsweg, links in Caledonstraat, links in Gordonsweg, links in Hopkinstraat, regs in Malanstraat, regs in Princestraat, links in Gordonstraat, regs in Lourensfordweg, links in Hendricksstraat, links in Berkheadstraat, links in Hendricksstraat, links in Helderzichtweg, links in Hendricksstraat, links in Van Der Merwestraat, links in Hendricksstraat, links in Drommedarisstraat, links in Hendricksstraat, links in Versterlaan, links in Patryslaan, links Versterlaan tot by Nature Reserve in Versterlaan, links in Reservoirweg, regs in Louweg, links in Hendricksstraat, regs in Residenciastraat, links in Laddimstraat, regs in Vergelegenstraat, regs in Myrtlestraat, regs in Vergelegenstraat, regoor Lourensford Pad, Vergelegen Landgoed, regs in Lourensford Pad, tot by Erinvale Landgoed Hotel, Fleur Du Cap en Lourensford Landgoed Lourensford en terug oor dieselfde roete.

279 SOMERSET WEST — DRAMAstraat SOMERSET WEST

Vanaf Taxi Staanplek te Somerset-Wes, links in Kerkstraat, oor Hoofweg, in Oude Huisstraat, links in Caledonstraat, regs in Dramastraat, links in Nuwestraat, links in Dramastraat, regs in Malanstraat, regs in Dramastraat, regs in Van Zylstraat, regs in Dramastraat, regs in Oatlands, regs in Dramastraat oor Mountainstraat, in Dramastraat, regs in Pienaarstraat, regs in Dramastraat, regs in Pinegrovestraat, regs in Dramastraat Somerset-Wes en terug oor dieselfde roete.

280 SOMERSET WEST — UPPER MOUNTAINstraat SOMERSET WEST

Vanaf Taxi Staanplek te Somerset-Wes, links in Kerkstraat, links in Hoofweg, regs in Lourensford Pad, links in Hospitaalweg tot by Hottentots Holland Hospitaal, links in Lourensfordweg, tot by Chris Heunis en Vonke Oude Huise, links in Hillcrestweg, links in Helderzichtweg, regs in Mountainweg, regs in Sea Viewweg, links in Hillcrestweg, links in Alvin Cres, links in Reservoirweg, regs in Upper Mountainweg Somerset-Wes en terug oor dieselfde roete.

281 SOMERSET WEST — RUE MOUNT PELLER SOMERSET WEST

Vanaf Taxi Staanplek te Somerset-Wes, links in Kerkstraat, links in Hoofweg, regs in Lourensfordweg, links in Parel Valleiweg, links in Irinilaan, links in Pinewoodlaan, links in Irinilaan, links in McLeodstraat, links in Irinilaan, links in Solomonweg, links in Irinilaan, regs in Dummerstraat, links in Roe Mondestraat, links in Dummerstraat, regs in Jakarandalaan, regs in Dummerstraat, regs in Aberdeenstraat, links in Adam Tasweg, links in Aberdeenstraat, links in Parel Valleiweg, regs in by Straightway Gaste Huis, regs in Parel Valleiweg, links in Silberboom Kloof Pad, in Helderberg Kollegeweg, links in Irinilaan, regs in Ardloonweg, regs in Irinilaan, links in Hoëveldweg, links in Irinilaan, links in Rue La Harve, links in Irinilaan, links in Rue Mon Claire, links in Irinilaan, regs in Louis Bothalaan, regs in Smutslaan, regs in Irinilaan, links in Rue Mount Peller Somerset-Wes en terug soos volg: links in Irinilaan, regs in Dummerstraat, links in Hoofweg, regs in Kerkstraat tot by Taxi Staanplek.

282 SOMERSET WEST — KRAMATWEG MACASSAR

Vanaf Taxi Staanplek te Somerset-Wes, regs in Kerkstraat, regs in Andries Pretoriusstraat, links in Victoriastraat, regs in N2, links in De Beerslaan, regs in Somerset Mall, regs in R44, links in N2, links by Macassar afrit, links in Macassarweg, regs in Zandvlietweg, regs in Rubensweg, links in Zandvlietweg, regs in Koedoestraat, links in Nagtegaallaan, regs in Musicalaan, links in Bindlaan, links in Ringlaan, links in Linklaan, regs in Cliftonstraat, regs in Brighton Cres, regs in Cliftonstraat, regs in Sunset Cres, regs in Cliftonstraat, regs in Linklaan tot by Kramatweg Macassar en terug oor dieselfde roete.

283 SOMERSET WEST — LINKLAAN MACASSAR

Vanaf taxi Staanplek te Somerset-Wes, regs in Kerkstraat, regs in Reitzstraat, links in Victoriastraat, regs in N2, regs in R102, links in Macassarweg, links in Reebweg na Donald Cook Fabriek Huise, in Zandvlietweg, links in Musicalaan, links in Lahstraat, regs in Fahstraat, regs in Sohstraat, links in Musicalaan, links in Bindlaan, links in Ringlaan, regs in Lookstraat, links in Soekmekaar, links in Blomstraat, regs in Ringlaan, links in Malgasstraat, regs in Duikerstraat, links in Robstraat, links in Ringlaan, links in Linklaan, links in Irisweg, regs in Linklaan Macassar en terug oor dieselfde roete.

284 SOMERSET WEST — STRAND

Vanaf Taxi Staanplek te Somerset-Wes, links in Kerkstraat, regs in Hoofweg, in Van Der Stelstraat, regs in Skoolstraat, regs in Millstraat, regs in Bertstraat, links uit Bertstraat, in by Van Der Stel Spoorwegstasie, weer in Van Der Stelstraat tot by Hoofweg Strand, regs in Rankinstraat, regs in Millstraat, regs in Danielstraat, regs in Claredonstraat, regs in Danielstraat, regs in Fabriekstraat, regs in Athlonestraat, regs in Fabriekstraat, regs in Primrosestraat, regs in Fabriekstraat, regs in Cromptonstraat, regs in Fabriekstraat, regs in Newtonstraat, regs in Fabriekstraat, regs in Van Zylstraat, links in Fabriekstraat, regs in Potgieterstraat, na Gants Food Centre strand en terug soos volg: regs in Gerber Boulevard, regs in N2, links in Rustenbregstraat, regs in Almeidastraat, regs in Rustenbregstraat, regs in Salvierastraat, regs in Rustenbregstraat, regs in Stellenhofstraat, regs in Rustenburgstraat, links in Skoolstraat, links in Bokmakieriestee, links in Skoolstraat, links in Humannstraat na Taxi Staanplek.

285 SOMERSET WEST — SIR LOWRYS PAS DORP

Vanaf Taxi Staanplek te Somerset-Wes, regs in Kerkstraat, links in Andries Pretotiusstraat, regs in Hoofweg, links in Sir Lowrys Pas Pad, links in Rome Glen, links in Sir Lowrys Pas Pad, regs in by Dennegeur Plaas, regs in Sir Lowrys Pas Pad, regs in Die Bos Plakkerskamp, regs in Sir Lowrys Pas Pad, regs in Sunnyside Plaas, regs in Sir Lowrys Pas

Pad, links in by Cloete se Plaas, links in Sir Lowrys Pas Pad, links in by Waterkloof Plaas, links in Sir Lowrys Pas Pad, regs in by Smith se Plaas, regs in Sir Lowrys Pas Pad, links in by Shangrillas Plaas, links in Sir Lowrys Pas Pad, regs in by Sakkie se Plaas, regs in Sir Lowrys Pas Pad, links in by Steep Acres Plaas, links in Sir Lowrys Pas Pad, links in by Waldheim Plaas, links in Sir Lowrys Pas Pad, regs in by Walker Plaas, regs in Sir Lowrys Pas Pad, regs in by Altona Plaas, regs in Sir Lowrys Pas Pad, links in by Mount Rhodes Plaas, links in Sir Lowrys Pas Pad, regs in by Kohinoor Plaas, regs in Sir Lowrys Pas Pad, links in by Tannenbergh Plaas, links in Sir Lowrys Pas Pad, regs in by Bally Plaas, regs in Sir Lowrys Pas Pad, regs in by Dennekraal Plaas, regs in Sir Lowrys Pas Pad, links in by Sans Souci Plaas, links in Sir Lowrys Pas Pad tot by Taxi Staanplek te Sir Lowrys Pas Dorp en terug oor dieselfde roete.

286 SOMERSET WEST — RIVERTONSTRAAT SOMERSET WEST

Vanaf Taxi Staanplek te Somerset-Wes, regs in Kerkstraat, regs in Andries Pretoriusstraat, links in Victoriastraat, regs in Rosestraat, regs in Wesselstraat, links in Sargentstraat, links in Marilynstraat, in Verbenstraat, links in Popalarstraat, links in Rosestraat, links in Oakstraat, regs in Irisstraat, links in Rosestraat, links in Heathstraat, regs in Proteastraat, links in Rosestraat, links in Gumstraat, links in Rosestraat, links in De Beerslaan, links in Murraylaan, links in Foxweg, links in Februarystraat, regs in Monte Vista Singel, links in Unity Rylaan, links in Dunnweg, regs in Fairthornstraat, in Murrayweg, links in Flaminkstraat, links in Strandloperstraat, links in Flaminkstraat, links in Albatrosstraat, links in Flaminkstraat, links in Swanstraat, links in Flaminkstraat, links in Pelekinstraat, in Flaminkstraat, links in De Beerslaan, links in verbindings pad, links in Victoriastraat, links in Park Rylaan, links in Rivertonstraat, links in Greyvillestraat, links in Rivertonstraat, links in Ludlowstraat, in Rivertonstraat Somerset-Wes en terug oor dieselfde roete.

287 SOMERSET WEST — DIAZSTRAAT SOMERSET WEST

Vanaf Taxi Staanplek te Somerset-Wes, regs in Kerkstraat, links in Andries Pretoriusstraat, regs in Orangestraat, links in Orangestraat, regs in Somersetstraat, links in Voortrekkerweg, regs in Van Der Stelstraat, regs in Mostertstraat, links in Diazstraat Somerset-Wes en terug soos volg: links in Sir Lowrys Pas Pad, regs in Hoofweg, links in Kerkstraat Somerset-Wes.

288 SOMERSET WEST — LOURENSSTRAAT SOMERSET WEST

Vanaf Taxi Staanplek te Somerset-Wes, regs in Kerkstraat, regs in Reitzstraat, links in Victoriastraat, links in Sargentstraat, regs in Laer Kerkstraat, oor Sargentstraat, in Kerkstraat, regs in Edgarstraat, regs in Lourensstraat, oor N2 in Laer Lourensstraat Somerset-Wes en terug oor dieselfde roete.

289 SOMERSET WEST — SOMERSET WEST SPOORWEGSTASIE

Vanaf Taxi Staanplek te Somerset-Wes, regs in Kerkstraat, regs in Andries Pretoriusstraat, links in Victoriastraat, regs in Sargentstraat, regs in Oakstraat, links in Spykerstraat, regs in De Beerslaan, tot by Somerset-Wes Spoorwegstasie en terug oor dieselfde roete.

290 SOMERSET WEST — VICTORIA PARK

Vanaf Taxi Staanplek te Somerset-Wes, regs in Kerkstraat, regs in Andries Pretoriusstraat, links in Victoriastraat oor N2, regs in Parklaan Victoria Park en terug oor dieselfde roete.

291 SOMERSET WEST — ADVANCED MEDICAL TECHNOLOGY

Vanaf Taxi Staanplek te Somerset-Wes, regs in Kerkstraat, regs in Reitzstraat, links in Victoriastraat oor N2, regs in Broadway, links in De Beerslaan tot by AECI Fabriek, links in R44, links in Kynock Pad tot by Advanced Medical Technology en terug oor dieselfde roete.

292 SOMERSET WEST — SIR LOWRYS PAS DORP

Vanaf Taxi Staanplek te Somerset-Wes, regs in Kerkstraat, links in Andries Pretoriusstraat oor Hoofweg, in Bezwenilaan, regs in Scharpenbergweg, regs in Sir Lowrys Pas Dorp en terug oor dieselfde roete.

293 HANOVER PARK — CAPE TOWN

From Taxi Rank at Surran Road Hanover Park, left into Surran Road, right into Stonelands Road, left into Lonedowne Road, left into Ottery Road, into Vanguard Drive, left into Settlers Way, into Eastern Boulevard, left into Oswald Pirow Road, right into Top Deck Cape Town Railway Station Cape Town and return oor dieselfde roete.

294 GRASSY PARK — RETREAT

From Taxi Rank in Busy Corner Grassy Park, into 5th Ave, into Retreat Road, right into Loman Road, left into Chad Road to Retreat Railway Station and return as follows: right into Flora Road, left into Military Road, left into Orchestra Street, right into Symphony Ave, left into Cradock Road, right into Sonata Street, right into Concert Boulevard, left into Prince George Drive, right into 5th Ave, to Busy Corner Grassy Park subject to the condition that no passengers are picked up between flora and Military Roads.

295 WYNBERG — RETREAT

From Taxi Rank at Wynberg Railway Station, into Maynard Road, left into Main Road, straight down Main Road, left into Zwaans Road, left into Retreat Railway Station and return along the same route subject to the condition that on the forward journey no passengers will be picked up after leaving Wynberg and further that the passengers are only dropped off at Retreat Railway Station.

296 CALYPSO SQUARE MITCHELLS PLAIN — BEACON VALLEY MITCHELLS PLAIN

From Taxi Rank at Calypso Square Mitchells Plain, right into A Z Berman Drive, left into Spine Road, left into Alpine Road Beacon Valley Mitchells Plain and return along the same route.

297 CAPE TOWN — VREDEHOEK

From Taxi Rank at Corporation Street Cape Town, right into Buitenkant Street, left into Davenport Road, left into St

James Street, right into Chelmsford Street, Disa Park, Vredehoek and return as follows: into Deer Park Drive, into Highlands Ave, into Buitenkant Street, left into Albertus Street, right into Corporation Street.

298 CAPE TOWN — WALMER ESTATE

From Taxi Rank at Corporation Street Cape Town, right into Darling Street, into Keizergracht Street, into Chester Street, into Coronation Road, into Mountain Road Walmer Estate and return as follows: right into Upper Cambridge Street, right into Melbourne Street, left into Coronation Road, into Darling Street, left into Corporation Street.

299 STRAND — CASSABLANCA STRAND

Vanaf Taxi Staanplek te Shoprite Strand, regs in Faganstraat tot in Gordonsbaaiweg, langs Gordonsbaaiweg, links in Onverwachtstraat, regs in Elfdestraat, links in Broadlandsweg, links in Constantiaweg, regs in Princetonstraat, regs in Tokaistraat, regs in Harvardstraat, links n Constantiaweg, links in Broadlandsweg tot by Asla Sement Fabriek en Transport, in Broadlandsweg, links in Sercor Rylaan, draai om in Sercor Rylaan tot by Broadlandsweg, links tot in Sedelaan, links in Gastrowlaan, regs in Cassieslaan tot by Cassablanca en terug soos volg: draai om in Cassieslaan, links in Gastrowlaan, regs in Broadlandsweg, links in Elfdestraat, links in Onverwachtstraat, regs in Gordonsbaaiweg, in Faganstraat tot by Taxi Staanplek te Shoprite Strand.

300 STRAND — CASSABLANCA STRAND

Vanaf Taxi Staanplek te Shoprite Strand, regs in Faganstraat, in Gordonsbaaiweg, langs Gordonsbaaiweg, links in Onverwachtstraat, regs in Elfdestraat, regs in Broadlandsweg, links in Gastrowlaan, regs in einde van Gastrowlaan, links in Cassieslaan Cassablanca en terug oor dieselfde roete.

301 STRAND — SOMERSET WEST

Vanaf Taxi Staanplek te Shoprite Strand, regs in Faganstraat, links in Hoofweg, links in Andries Pretorius-straat, regs in Kerkstraat tot by Taxi Staanplek te O K Bazaars Somerset-Wes en terug oor dieselfde roete.

302 STRAND — TEMPERANCE TOWN GORDONSBAAI

Vanaf Taxi Staanplek te Shoprite Strand, regs n Faganstraat, in Gordonsbaaiweg, links in Onverwachtstraat, regs in Elfdestraat, regs in Broadlandsweg, links in Gordonsbaaiweg, langs Gordonsbaaiweg tot in Gordonsbaai, links in Sir Lowryweg tot by Temperance Town Gordonsbaai en terug oor dieselfde roete.

303 STRAND — MACASSAR

Vanaf Taxi Staanplek te Shoprite Strand, regs in Faganstraat, regs in Hoofweg tot by Kusweg, regs in Kusweg, links in Broadlandsweg, links in N2, langs N2 tot by Macassar/Figrove afrit, links tot by Zandvlietweg, draai regs, links in Musicalaan, links in Ringlaan, draai om in Ringlaan Macassar en terug oor dieselfde roete.

304 STRAND — SIR LOWRYS PASS DORP

Vanaf Taxi Staanplek te Shoprite Strand, regs in Faganstraat, in Gordonsbaaiweg, langs Gordonsbaaiweg, links in Onverwachtstraat, regs in Elfdestraat, links in Broadweg, regs in N2, langs N2 tot by Sir Lowrys Pass Dorp afrit, links in Sir Lowrys Pass Pad na Sir Lowrys Pass Dorp en terug oor dieselfde roete.

305 STRAND — SOMERSET WEST MALL

Vanaf Taxi Staanplek te Shoprite Strand, regs in Faganstraat, links in Hoofstraat, links in Broadweg tot by Somerset-Wes Mall, in by Somerset-Wes Mall en terug oor dieselfde roete.

306 KILLARNEY — KOEBERG POWER STATION

From Taxi Terminal at Killarney, into Blouberg Road passing Table View, Bay Side Centre, Blouberg Hotel, right into Marine Road passing Blouberg, left into Sir David Baird, left at Marine Drive, left at Otto Du Plessis Drive into Koeberg Power Station and return along the same route.

307 KILLARNEY — MAITLAND

From Taxi Terminus at Killarney, left into Koeberg Road, along Koeberg Road passing Montague Gardens, Marconi Beam, right into Race Course Road to Race Course, turn around back into Race Course Road, right into Koeberg Road, along Koeberg Road passing Mill Park, left into Freedom Way, along Freedom Way to Joe Slovo Park, return into Freedom Way, right into Milky Way Drive, left into Koeberg Road passing Cambridge, Centre Point, Rugby, Brooklyn, left into Coronation Road, right into Station Road, left into Taxi Terminus at Maitland Railway Station and return along the same route.

308 N1 CITY — VASCO

From Taxi Rank at N1 City, into Joe Simon Street, right into Frans Conradie Drive, left into Vasco Boulevard, right into Voortrekker Road to Vasco Railway Station and return as follows: into Murray Street, right into Dingle Street, left into Vasco Boulevard, right into Frans Conradie Drive, left into Joe Simon Street to Taxi Rank at N1 City.

309 DURBANVILLE — WALLACEDENE

Vanaf Taxi Staanplek te Nuwestraat Durbanville, regs in Queenstraat, regs in Pleinstraat, links in Wellingtonstraat, regs in Langebregstraat, langs Langebregstraat wat Brightonstraat word, langs Brightonstraat wat Van Riebeeckstraat word, langs Van Riebeeckstraat wat Botfonteinstraat na Taxi Staanplek te Wallacedene en terug oor dieselfde roete.

310 VASCO — BOTHASIG

From Taxi Rank at Vasco Railway Station Vasco, right into Murray Street, right into Dingle Street, left into Vasco Boulevard, right into Frans Conradie Drive, left into Joe Simon Street to N1 City Parking Area Drop-off Zone, exit N1 City, into Nathan Mallach Street, right into Joe Hatting Street, right into Vasco Boulevard which becomes Monte Vista Boulevard, left into Wingfield Pl, into Montague Drive which becomes Edgemead Drive, into Vryburger Ave, left into Steenhoven Street, left into De Grendel Ave, right into Vryburger Ave or left into De Grendel Ave, right into Steenhoven Street, right into Vryburger Ave Bothasig and return along the same route.

311 VASCO — MONTAGUE GARDENS

From Taxi Rank at Vasco Railway Station Vasco, left into Voortrekker Road, right into N7, left into Bosmansdam Road,

left into Summer Greens, return into Montague Drive, along Montague Drive to Makro Montague Gardens and return along the same route.

312 VASCO — BOTHASIG

From Taxi Rank at Vasco Railway Station Vasco, right into Murray Street, right into Dingle Street, left into Vasco Boulevard, right into Frans Conradie Drive, left into Joe Simon Street to N1 City Parking Area Drop-off Zone, exit N1 City, into Nathan Mallach Street, right into Joe Hatting Street, right into Vasco Boulevard which becomes Monte Vista Boulevard, left into Montague Drive which becomes Edgemead Drive, into Vryburger Ave, left into Steenhoven Street, left into De Grendel Ave, right into Vryburger Ave or left into De Grendel Ave, right into Steenhoven Street, right into Vryburger Ave Bothasig and return as follows: right into Bosmansdam Road, left onto N7, left onto N1, left onto Edgemead off-ramp, right into Vasco Boulevard, right into Voortrekker Road to Vasco Railway Station.

313 VASCO — PLATTEKLOOF ROAD PAROW

From Taxi Rank at Vasco Railway Station Vasco, left into Voortrekker Road, right onto N7, Murray Street, right into Frans Conradie Drive, left into Joe Simon Street to N1 City Parking Area Drop-off Zone, exit N1 City, into Frans Conradie Drive, along Frans Conradie Drive, right into Platteklouf Road Parow and return as follows: Platteklouf Road becomes MacIntyre Road, right into Voortrekker Road to Taxi Rank at Vasco Railway Station Vasco.

314 MALIBU — BLACKHEATH

From Taxi Rank in London Road Malibu Village, right into Buttskop Road, left into Range Road, right into Station Road to Blackheath Station and return as follows: left into Range Road, right into Buttskop Road, left into Vineyard Road, right into Albert Philander Road, left into Hindle Road, left into Buttskop Road, left into London Road to Taxi rank.

315 NORTHPINE — BRACKENFELL STATION

From Taxi Rank in Northpine Drive Northpine, left into Old Paarl Road, left into William Dabbs Street to Brackenfell Railway Station Brackenfell and return along the same route.

316 NORTHPINE — HYPERMARKET BRACKENFELL

From Taxi Rank in Northpine Drive Northpine, left into Old Paarl Road, right into Ranking Facility at Pick 'n Pay Hypermarket Brackenfell and return along the same route.

317 NORTHPINE — BELLVILLE

From Taxi Rank at Northpine Drive Northpine, left into Old Paarl Road, right into Voortrekker Road, left into Modderdam Road, right into Bellrail Road to Off-loading Taxi Rank Facility at Bellville and return along the same route.

318 NORTHPINE — WALLACEDENE

From Taxi Rank at Northpine Drive Northpine, along Northpine Drive, into Buiten Crescent, right into La Boheme Street crossing Botfontein Road to Wallacedene and return along the same route.

319 BELLVILLE — EVERS DAL

From Taxi loading / off-loading facility at Charl Malan Street Bellville, right into Voortrekker Road, left into Old Paarl Road, left into Bill Bezuidenhout Drive, right into Suikerbossie Street, left into Old Oak Road, right into Panorama Road, left into Mountainview Road, right into Edelweis Street, right into Kendal Road, right into Sondal Road crossing Eversdal Road into Mopanie Street, left into Bethane Street, right into Vygeboom Street Eversdal and return via the same route along the same route.

320 MOWBRAY — WYNBERG

From Taxi Rank in Victoria Street Mowbray, right into Durban Road, left into Main Road Mowbray, along Main Road through Rosebank, Rondebosch, Newlands, Claremont, Kenilworth into Main Road Wynberg, left into Church Street Wynberg and return as follows: into Church Street, into Egham Road, into Wetton Road, into Main, along Main Road to Mowbray subject to the condition that passengers are only dropped off in Wynberg and not picked up in Wynberg.

321 MOWBRAY — WYNBERG

From Taxi Rank in Victoria Street Mowbray, right into Durban Road, left into Main Road Mowbray, along Main Road through Rosebank, Rondebosch, Newlands, Claremont, left into Kenilworth Road, right into Harfield Road, into Thomas Road, left into Morom Road to Wynberg Railway Station Wynberg and return via Church Street, Egham Road, Wetton Road to Main Road to Mowbray subject to the condition that passengers are only dropped off in Wynberg and not picked up in Wynberg.

322 MOWBRAY — CAPE TOWN

From Taxi Rank in Victoria Street Mowbray, right into Durban Road, right into Main Road Mowbray, along Main Road through Observatory, Woodstock, into Victoria Road which becomes Sir Lowry Road, right into Oswald Pirow Road, left into Top Deck Cape Town Railway Station Cape Town and return along the same route subject to the condition that passengers are only dropped off in Cape Town and not picked up in Cape Town.

323 DURBANVILLE — BELLVILLE

Vanaf Taxi Staanplek te Nuwestraat Durbanville, links in Queensstraat, links in Hoofweg wat Durbanvilleweg word, langs Durbanvilleweg, regs in Tygerberg Valleiweg in Tygervallei Sentrum, links in Bill Bezuidenhoutweg, regs in Durbanweg, langs Durbanweg, links in Stasieweg na Bellville Taxi Staanplek Bellville en terug oor dieselfde roete.

324 DURBANVILLE — ZANDDAM PLAAS DURBANVILLE

Vanaf Taxi Staanplek te Nuwestraat Durbanville, regs in Koebergweg wat Adderleystraat word, regs in Philadelphiaweg, links in Klipheuwelweg tot by Klipheuwel, regs in Stellenboschweg, regs in Lichtenbergweg tot by Zanddam Plaas en terug oor dieselfde roete.

325 CLAREMONT — HANOVER PARK

From Taxi Rank at Claremont, right into Station Road, left into Stanhope Road, around circle, right into Lansdowne

Road, right into Cross Cut Road, left into Race Course Road, which becomes Turfhall Road, right into Hanover Park Ave, left into Surran Road, right into Civic Road to Hanover Park Civic Centre Hanover Park and return along the same route.

326 CLAREMONT — HANOVER PARK

From Taxi Rank at Claremont, right into Station Road, left into Stanhope Road, around circle, right into Lansdowne Road, right into Chichester Road, into Doncaster Road, into Race Course Road, into Turfhall Road, right into Hanover Park Ave, left into Surran Road, right into Hanover Park Civic Centre Hanover Park and return along the same route.

327 CLAREMONT — HANOVER PARK

From Taxi Rank in Claremont, right into Stanhope Road, around circle, right into Lansdowne Road, right into Cross Cut Road, left into Race Course Road, into Turfhall Road, right into Flamingo Crescent, left into Lansdowne Road, along Lansdowne Road until Wetton Circle, left into Lansdowne Road, left into Hanover Park Ave, right into Civic Road to Hanover Park Civic Centre Hanover Park and return along the same route.

328 BISHOP LAVIS — ELSIES RIVER

From Taxi Rank at Lavis Drive Bishop Lavis, into Lavis Drive, left into 35th Street, into Van Riebeeck Drive, left into Epping Ave, right into 16th Ave, right into Elsies River Terminus Elsies River.

329 ELSIES RIVER — BOTHASIG

From Elsies River Terminus Elsies River, right into Halt Road, into Hugo Street, into N1 City Complex, right into Vasco Boulevard, into Monte Vista Boulevard, left into Montague Drive, right into D'Almeida Street, right into Letchworth Road, left into Louis Thibau It Drive, right into Edgemead Drive, into Vryburger Ave, left into Steenoven Street, right into De Grendal Ave Bothasig and return along the same route.

330 BELLVILLE — DELFT

From Taxi Rank at Bellville Railway Station Bellville, into Belrail Road, right into Modderdam Road, left into Amandel Road, left into Chestnut Road, right into Belhar Drive, right into Batavia Road, right into Alabama Road, turn around at Enrich Close, right at Bloemendal Road, right at Belhar Drive to Delft Interchange Taxi Rank Delft and return along the same route.

331 LOTUS RIVER — WYNBERG

From Taxi Rank at Buck Road Lotus River, along Buck Road, left into Klip Road, right into De Wet Road, left into Ottery Road, into Brisbane Road, left into Broad Road, left into Taxi Terminus at Wynberg Railway Station Wynberg and return along the same route.

332 LOTUS RIVER — WYNBERG

From Taxi Rank at Buck Road Lotus River, along Buck Road, left into Klip Road, right into Zeekoe Road, left into Plantation Road, left into Ottery Road, into Brisbane Road, left into Broad Road, right into Taxi Terminus at Wynberg Railway Station Wynberg and return along the same route.

333 YSTERPLAAT — TABLE VIEW

From Taxi Rank at Ysterplaat Railway Station, right into Service Road, right into Paarden Eiland Road, into Otto du Plessis Road, left into Marine Drive, left into Sir David Baird Drive, right into Marine Drive, left into Blaauwberg Road to Bayside Shopping Centre Table View and return as follows: along Blaauwberg Road, right into Koeberg Road, along Koeberg Road, left into Montague Drive, back into Koeberg Road, right into Race Course Road, back into left Koeberg Road, along Koeberg Road, right into Section Street, left into Paarden Eiland Road to Ysterplaat Railway Station.

334 NORTHPINE — WALLACEDENE

From Taxi Rank in Northpine, right into Northpine Drive, along Northpine Drive which become Buiten Circle, along Buiten Circle, right into Laboheme Drive to Taxi Rank in Wallacedene and return along the same route.

335 NORTHPINE — BELLVILLE

From Taxi Rank in Northpine, right into Northpine Drive, along Northpine Drive which becomes Buiten Circle, left into Joseph Ave, left into Buiten Circle, right into Park Ave, left into Da Gama Street, left into Voortrekker Way, into Old Paarl Road, right into Voortrekker Road, left into Modderdam Road, right into Bellrail Road to Taxi Rank at Bellville and return as follows: into Bellrail Road, into Modderdam Road, right into Voortrekker Road, left into Old Paarl Road, right into Northpine Drive, left into Eastwood Drive, right into Howard Drive, right into Central Drive, left into Northpine Drive to Northpine Taxi Rank.

336 NORTHPINE — DURBANVILLE

From Taxi Rank in Northpine, right into Northpine Drive, along Northpine Drive which becomes Buiten Circle, right into Laboheme Drive, left into Botfontein Drive, into Van Riebeeck Way, into Brighton Way, Langeberg Way, left into Wellington Way into New Street to Taxi Rank in Durbanville and return along the same route.

337 NORTHPINE — BELLVILLE

From Taxi Rank in Northpine, right into Northpine Drive, along Northpine Drive which becomes Buiten Circle, right into Laboheme Drive, left into Botfontein Drive, into Van Riebeeck Way, left into Van Der Merwe Street, left into Petunia Street, right into Aandblom Street, left into Van Der Merwe Street, right into Rembrandt Street, left into Milton Street, right into Graaf Street, right into Van Der Merwe Street, into Frans Conradie Drive, left into Okavango Way, left into Old Paarl Road, right into Voortrekker Road, left into Modderdam Road, right into Bellrail Road to Taxi Rank in Bellville and return along the same route.

338 NORTHPINE — BLOEKOMBOS

From Taxi Rank in Northpine, right into Northpine Drive, along Northpine Drive which becomes Buiten Circle, right into Laboheme Drive, left into Botfontein Drive, right into Voortrekker Way, left into Station Road, left into 12th Ave, right

into Station Road, left into Voortrekker Way, into Old Paarl Road to Taxi Rank at Bloekombos and return along the same route.

339 NORTHPINE — RIETFontein

From Taxi Rank in Northpine, right into Northpine Drive, along Northpine Drive which becomes Buiten Circle, right into Laboheme Drive, left into Botfontein Drive, into Van Riebeeck Way, into Brighton Way, Langeberg Way, left into Wellington Way, into R302, along R302 to Malmesbury, into N7, along N7 to Van Rhynsdorp, left into Van Riebeeck Street, left into Troe-Troe Street, right into Residential Street, into R27, along R27 to Calvinia, right into Hope Street, left into Station Street, right into Hofmeyer Street, left into Station Street, right into Paul Kruger Street, into R27, along R27 past Brandvlei, Kenhardt until Keimoes, left into Main Road, along R64 to Kakamas, into R359 to Augrabies, into R359 to Kakamas, left at turn-off to Riemvasmaak, back into R64, left in R64 to Keimoes, into Main Road, left into R64 to Upington,, into Old Keimoes Road to Swartmodder Road, left into R360 to turn-off at Rietfontein, left into R31 to Rietfontein and return along the same route.

340 LWANDLE — GORDONS BAY

From Taxi Rank in Lwandle, left into Vulindlela Street, right into Broadlands Road, left into Gordons Bay Road, along Gordons Bay Road to Fisheries Gordons Bay and return as follows: left into Sir Lowry's Pass Road, left into N2, left into Vulindlela Street to Lwandle Taxi Rank.

341 BONTEHEUWEL — CAPE TOWN

From Bonteheuwel Taxi Rank Bonteheuwel, into Bluegum Street, right into Honeysuckle Road, left into Jakkalsvlei Ave, right into Bonteheuwel Ave, along Bonteheuwel Ave, left into Bluegum Street, left into Vanguard Drive, along Vanguard Drive, right into Klipfontein Road, which becomes Durban Road Mowbray, right into Main Road, along Main Road which becomes Victoria Road which becomes Sir Lowry Road, right into Oswald Pirow Road, left into Top Deck Cape Town Railway Station and return along the same route subject to the condition that passengers will only be picked up from The Good Hope Centre.

342 DE NOVA — WALLACEDENE

From Taxi Rank in De Nova, left into Old Paarl Road, right into Voortrekker Road Kraaifontein, right into Station Road, left into 12th Ave, left into Mark Street, right into 9th Ave, left into Plein Street, right into 6th Ave, left into Van Riebeeck Road over Voortrekker Road, into Botfontein Road to Wallacedene and return as follows: left into Boesak Street, left into Pedro Street, right into Labohemia Ave, right into Botfontein Road, right into Voortrekker Road, right into Old Paarl Road to Taxi Rank at De Nova.

343 CAPE TOWN — ORANJEZICHT

From Taxi Rank in Corporation Street Cape Town, right into Darling Street, right into Buitekant Street, right into Myrtle Street, left into Breda Street, right into Prince Street, left into Upper Orange Street, right into Montrose Street, left into Marmon Street to Terminus in Oranjezicht and return as follows: left into Beulah Street, left into Sidmouth Street, right into Gorge Road, left into Buitekasnt Street, into Corporation Street Cape Town.

344 LOTUS RIVER — HANOVER PARK

From Taxi Rank at Buck Road Lotus River, into 5 th Ave, left into Strandfontein Road, left into New Ottery Road, right into Old Strandfontein Road, around Wetton Circle, into Lansdowne Road, right into Blomvlei Road, left into Hanover Park Ave, right into Surran Road Hanover Park and return subject to the condition that no passengers are picked up in Surran Road Hanover Park subject to the condition that no parking takes place in Ottery Road at the Ottery Hypermarket.

345 KRAAIFONTEIN — KHAYELITSHA

From Taxi Rank in Bloekombos, into Old Paarl Road, into Voortrekker Road, left into Botfontein Road, left into La Boheme Street, straight down to Kaiser Road back to Taxi Rank at the corner of Botfontein and La Boheme Roads, left into Old Paarl Road, along Old Paarl Road, left into R300, along R300, left onto N2, along N2, left at Blue Downs / Khayelitsha turn-off (exit 25), right over the bridge towards Khayelitsha Site C, right at robots into Lansdowne Road Extension, right into Hoza Ave, left into Tungwana Ave to Taxi Rank in Khayelitsha Site C and return along the same route.

346 WESFLEUR ATLANTIS — KAAPSTAD

Vanaf Taxi Staanplek te Wesfleur Atlantis, in Wesfleur Sirkel, links in Orionweg, regs in Reygersdal tot by T-aansluiting, links in Dassenberg Rylaan, links in R27 (Weskus Pad), langs R27 , links by afrit na Medi-City Milnerton, weer terug in Otto Du Plessis Rylaan, langs Otto Du Plessis Rylaan tot by Loxtonweg, links in Loxtonweg, regs in Koebergweg, langs Koebergweg tot by Voortrekkerweg, regs in Voortrekkerweg, in Albertweg, links in Russelstraat, regs in Sir Lowryweg, regs in Oswald Pirowweg, links in Top-Deck Kaapstad Spoorwegstasie Kaapstad en terug oor dieselfde roete.

347 WESFLEUR ATLANTIS — WITSAND

Vanaf Taxi Staanplek te Wesfleur Atlantis, in Wesfleur Sirkel, ry tot by die Polisie Stasie, regs in Wesfleur Sirkel, links in Reygersdal, langs Reygersdal tot by Sentra Supermark Witsand en terug oor dieselfde roete.

348 WESFLEUR ATLANTIS — BELLVILLE

Vanaf Taxi Staanplek te Wesfleur Atlantis, links in Wesfleur Sirkel, links in Reygersdal, in Ou Mamre / Darlingweg, links in Philadelphiaweg, oor N7, regs in Adderleystraat, oor Fisantekraal, links in Hoofweg Durbanville, in Durbanweg, links in Voortrekkerweg, regs in Charl Malanstraat tot by Taxi Staanplek te Bellville en terug oor dieselfde roete.

349 MAMRE — BELLVILLE

Vanaf Taxi Staanplek te Hoofstraat Mamre, links in Ou Mamre / Darlinkweg, regs in Orionstraat, links in Wesfleur Sirkel na Taxi Staanplek te Wesfleur Atlantis, links in Wesfleur Sirkel, links in Reygersdal, in Ou Mamre / Darlingweg,

links in Philadelphiaweg, oor N7, regs in Adderleystraat, oor Fisantekraal, links in Hoofweg Durbanville, in Durbanweg, links in Voortrekkerweg, regs in Charl Malanstraat tot by Taxi Staanplek te Bellville en terug oor dieselfde roete.

350 WESFLEUR ATLANTIS — BELLVILLE

Vanaf Taxi Staanplek te Wesfleur Atlantis, links in Wesfleur Sirkel, links in Reygersdal, in Ou Mamre / Darlingweg, links in Philadelphiaweg, oor N7, regs in Adderleystraat, oor Fisantekraal, links in Hoofweg Durbanville, in Durbanweg, links in Voortrekkerweg, regs in Modderdamweg, langs Modderdamweg tot by UWK en Pentec, terug in Modderdamweg, regs in Voortrekkerweg, wat Strandweg word, wat Van Riebeeckweg word, regs in Nooiensfonteinweg na Kuilsrivier Onderwys Kollege, terug in Nooiensfonteinweg, links in Van Riebeeckweg wat Strandweg word, wat Voortrekkerweg word, links in Charl Malanstraat tot by Taxi Staanplek te Bellville en terug oor dieselfde roete.

351 WESFLEUR ATLANTIS — BELLVILLE

Vanaf Taxi Staanplek te Wesfleur Atlantis, in Wesfleur Sirkel, links in Orionweg, regs in Reygersdal tot by T-aansluiting, links in Dassenberg Rylaan, links in R27 (Weskus Pad), langs R27 , links in Blaauwbergweg, regs in Koebergweg, langs Koebergweg tot by N1 afrit, links in N1, langs N1 tot by N7 afrit, in N7 tot by Voortrekkerweg Goodwood, links in Voortrekkerweg tot by Mike Pienaar Blvd, links in Mike Pienaar Blvd tot by Karl Bremer Hospitaal Bellville, terug in Mike Pienaar Blvd tot by Tygerberg Hospitaal, terug in Mike Pienaar Blvd tot by Voortrekkerweg, langs Voortrekkerweg tot by Charl Malanstraat, regs in Charl Malanstraat tot by Bellville Taxi Staanplek Bellville en terug oor dieselfde roete.

352 CAPE TOWN — ORANJEZICHT

From Taxi Rank in Corporation Street Cape Town, into Caledon Street, right into Buitekant Street, into Gorge Road, into Homeleigh Ave, into Sidmouth Ave, into Upper Orange Street, right into Montrose Street, left into Marmion Street to Terminus in Oranjezicht and return as follows: down Marmion Street, into Upper Orange Street, into Belmont Street, into Sophia Street, into Cluver Street, into Buitenkant Street, into Albertus Street to Corporation Street Cape Town.

353 EERSTERIVIER — DEVON PARK

Vanaf Taxi Staanplek te Eersterivier Spoorwegstasie, regs in Ryneveldstraat, links in Strandweg, regs in Bobsway, regs in Spurwing Rylaan Devon Park en terug soos volg: links in Stratfordlaan, regs in Beverleystraat tot by Himalayastraat, draai om en terug tot Beverleystraat, regs in Stratfordlaan, links in Strandweg tot by Eersterivier Spoorwegstasie.

354 EERSTERIVIER — DEVON PARK

Vanaf Taxi Staanplek te Grand Central Sentrum op die Hoek van Strandweg en Wuppertalstraat Eersterivier, regs in Wuppertalstraat, links in Beverleystraat, links in Stratfordlaan tot by Caltex Garage Devon Park en terug soos volg: draai om by Garage, links in Beverleystraat tot by laaste stop en draai om in Beverleystraat en terug tot by Stratfordlaan, links in Stratfordlaan, regs in Bobsway links in Strandstraat tot by Grand Central Sentrum Eersterivier.

355 MAITLAND — MITCHELLS PLAIN

From Taxi Rank at Maitland Railway Station, right into Station Road, left into Voortrekker Road, left into Koeberg Road (M15), proceed along M15, left onto N2, along N2, left at R300 / Mitchells Plain turn-off, along R300 towards Mitchells Plain, left into AZ Berman Ave, right into 8th Ave to Town Centre Mitchells Plain and return along the same route.

356 MAITLAND — FACTRETON

From Taxi Rank at Maitland Railway Station, right into Ferndale Road, right into Voortrekker Road, along Voortrekker Road to Eighteenth Ave Factreton and return along the same route.

357 MAITLAND — MONTAGUE GARDENS

From Taxi Rank at Maitland Railway Station, right into Station Road, left into Coronation Road, right into Koeberg Road, along Koeberg Road, right onto N1, left at N7 turn-off, left into Bosmansdam Road ,right into Montague Drive Montague Gardens and return as follows: left into Freedom Road or Race Course Road, left into Koeberg Road, via Cambridge Taxi Rank, proceed along Koeberg Road, left into Coronation Road, right into Station Road, to Maitland Railway Station.

358 MAITLAND — KILLARNEY

From Taxi Rank Maitland Railway Station, right into Station Road, left into Coronation Road, right into Koeberg Road, along Koeberg Road to Killarney and return along the same route.

359 STEENBERG — RETREAT

From Taxi Rank at Steenberg Railway Station, into Henley Road, right into Military Road, into Military Road Extension, left into Grindal Ave, right into Blode Street, right into Depsiton Cres, left into St Simon Street, right into Christopher Ave, right into Military Extension, left into St Stephens Ave, left into St Patrick Ave, right into St Williams Street, left into Woodpecker Street, right into Francolin Street, into Mossie Street Lavender Hill, left into Military Road Extension, right into Grindal Ave, left into Hek Road, into Concert Boulevard, right into Zwaans Road to Retreat Railway Station and return along the same route.

360 STEENBERG — GRASSY PARK

From taxi Rank at Steenberg Railway Station, into Henly Road, right into Military Road, left into Orchestra Street, right into Symphony Ave, left into Cradock Road, right into Sonata Street, right into Concert Boulevard, left into Prince George Drive, right into 5th Ave, to Taxi Rank at Busy Corner Grassy Park and return as follows: into Tana Road, into Loman Road, into Chad Road, into Ontario Road, into Flora Road back to Steenberg Railway Station.

361 WYNBERG — HOUT BAY

From Taxi Rank at Wynberg Railway Station Wynberg, left into Maynard Road, left into Main Road, right into Constantia Road, right into Brommersvlei Road, left into Southern Cross Drive, left into Rhodes Ave, into Main Road

Hout Bay, right into Disa River Road, left into Valley Road, right into Spar Shop, left into Victoria Road, right into Karbonkel Road to Hout Bay taxi Rank Hout Bay and return along the same route.

362 OTTERY — WYNBERG

From Taxi Rank in Hector Road Ottery, into George Way, into Ottery Road, into Brisbane Road, left into Broad Road, left into Wynberg Taxi Rank Wynberg and return along the same route subject to the condition that this authority is only utilised during Peak Periods.

363 OTTERY — LOTUS RIVER

From Ottery Railway Station into Plantation Road which becomes Montagu's Gift, left into Klip Road, right into Zeekoei Road, left into 5th Ave, into Buck Road Lotus River and return as follows: left into Klip Road, right into De Wet Road, left into Ottery Road, left into Plantation Road to Ottery Railway Station subject to the condition that this authority is only utilised during Afternoon Peak Periods.

364 LOTUS RIVER — PLUMSTEAD

From Taxi Rank in Buck Road Lotus River, left into 5th Ave, right into Victoria Road, right into Prince George Drive, left into Victoria Road, right into Southfield Road, right into Station Road to Plumstead Railway Station and return along the same route subject to the condition that passengers are only dropped off at Plumstead Railway Station.

365 LOTUS RIVER — RETREAT

From Taxi Rank in Buck Road Lotus River, left into 5th Ave, into Retreat Road, right into Concert Boulevard, into Station Road Retreat Railway Station and return along the same route subject to the following conditions: 1. that no passengers be picked up along 5th Ave between Victoria Road and Perth Road; 2. that no passengers are picked up at Retreat Railway Station and; 3. No passengers be picked up at the corners of 12th Ave and Retreat Roads.

366 ELSIES RIVER — PAROW

From Taxi Rank at Elsies River Terminus Elsies River, right into Consani Road, Right into Halt Road, right into Voortrekker Road, right into West Road to Hyperama Parow and return along the same route.

367 BLACKHEATH — EERSTERIVIER

Vanaf Taxi Staansplek te Blackheath Spoorwegstasie, links in Rangeweg, regs in Skoolstraat, links in Wimbledonstraat, links in Buttskopstraat, regs in Vineyardstraat, regs in Albert Philanderstraat, links in Endurancestraat, regs in Thomas Tuckerstraat, regs in Winstonstraat, regs in Hindlestraat, links in Eersterivierlaan, links in Londonweg, links in Eersterivierlaan, links in Forest Driveweg, regs in Pick 'n Pay en Shoprite Sentrum Eersterivier en terug oor dieselfde roete.

368 NETREG — ELSIES RIVER

From Taxi Rank at Netreg Railway Station Netreg, into Plakkies Street, left into Valhalla Drive, right into Myrtle Way, right into Tafelberg Way, left into Helderberg Way, right into Lavis Drive, left into 35th Street, left into Owen Road, right into Halt Road, left into Oasis Street to Elsies River Railway Station Elsies River and return along the same route.

369 NETREG — ELSIES RIVER

From Taxi Rank at Netreg Railway Station Netreg, into Plakkies Street, left into Valhalla Drive, right into Viking Road, into Avonwood Road, left into Van Riebeeck Drive, left into Epping Ave, right into 16th Street to Elsies River Railway Station Elsies River and return along the same route.

370 LOTUS RIVER — PLUMSTEAD

From Taxi Rank at Buck Road Lotus River, right into 5th Ave, right into Victoria Road, across Prince George Drive, along Victoria Road to Main Road Plumstead, right into Main Road, right into Cecil Road to Plumstead Railway Station, return into Cecil Road, cross Main Road along Gabriel Road into parking area at Sanlam Centre at the corner of Doordrift and Gabriel Road Plumstead and return along the same route.

371 LOTUS RIVER — TOKAI

From Taxi Rank at Buck Road Lotus River, right into 5th Ave, across Prince George Drive into Retreat Road, right into Concert Boulevard, right into Station Road to Retreat Railway Station, along Station Road to Main Road, left into Main Road, right into White Road Ext to Tokai — on — Main and return along the same route.

372 LOTUS RIVER — MUIZENBURG

From Taxi Rank at Buck Road Lotus River, right into 5th Ave, left into Prince George Drive, left into Drury Road, turn into Drury Road, left into Prince George Drive, right into Royal Road, left into Beach Road to Muizenberg Railway Station Muizenberg and return along the same route.

373 LOTUS RIVER — MITCHELLS PLAIN

From Taxi Rank at Buck Road Lotus River, left into 5th Ave, right into Strandfontein Road, left into Spine Road, left into Katdoring Road to Taxi Rank at Town Centre Mitchells Plain and return along the same route.

374 EERSTE RIVER — EERSTE RIVER

From Eerste River Station, into Van Rhyneveld Street, left into Strand Street, right into Plein Street to Grand Central Shopping Centre, back into Plein Street, left into Strand Street, left into Service Road, left into City Centre Shopping Centre, left into Forest Drive, along Forest Drive, turn left into Merry Gold Road, Hillcrest, turn right into Blue Downs Ave, right into Delphinium Street, left into Goldstein Street, right into Bloekom Street Forest Heights and return as follows: left into Adernaudra Street, right into Geelhout Street, right into Van Ster Street, right into Bloekom Street, left into Prunis Street, left into Forest Drive, right into Strand Street, left into Van Rhyneveld Street to Eerste River Station.

375 KENSINGTON — BOTHASIG

From 16th Ave Kensington, left into Factreton Ave, right into Typhoon Street, left into Lugmag Ave, left into Sunderland Street, right into 10th Ave, right into Bunny Street, left into 6th Ave, right into 11th Street, left into 5th Ave, left into Voortrekker Road, left into Vanguard Drive, right into Fransie Conradie Drive, left into Monte Vista Boulevard, left into

Dias Ave, right into Monte Vista Boulevard, left into Montague Ave, right into Edgemead Drive, into Vryburg Ave to De Grendal Supermarket Bothasig and return along the same route.

376 KENSINGTON — BELLVILLE

From 16th Ave Kensington, left into Factreton Ave, right into Vliegtuig Ave, right into Typhoon Street, left into Lugmag Ave, left into Sunderland Street, left into 10th Ave, right into Bunny Street, left into 6th Ave, right into 12th Street, left into 5th Ave, left into Voortrekker Road, along Voortrekker Road, right into Charl Malan Street to Middestad Bellville (drop-off only) and return.

377 PELLA — FABRIEKSAREA ATLANTIS

Vanaf Taxi Staanplek te Pella Sendingstasie Pella, in Pellaweg tot by T-aansluiting, links in Charl Uysstraat, oor Reygersdal, regs in Charl Uysstraat, regs in Christopherstraat, links in Thomas Hensilwoodstraat, regs in Neil Harestraat, links in John van Niekerkstraat tot by sirkel, regs in Neil Hareweg, regs in William Gourlaystraat tot by A D E Atlantis en terug oor dieselfde roete.

378 PELLA — FABRIEKSAREA ATLANTIS

Vanaf Taxi Staanplek te Pella Sendingstasie Pella, regs in Ou Mamre Darlingweg, regs in Dassenbergweg, links in Charl Uysstraat, regs in Jan van Niekerkstraat, regs in Neil Hareweg, regs in William Gourlaystraat tot by A D E Atlantis en terug oor dieselfde roete.

379 ATHLONE — BRIDGETOWN

From Municipal Taxi Rank at Athlone, into Klipfontein Road, right into Albermarle Road, right into Barcombe Road, right into Herbrandt Road, left into Klipfontein Road, left into Protea Street, right into Abdurahman Ave, left into Cross Boulevard, right into Eland Street, right into Hickory Street, left into Abdurahman Ave, into Cornflower Street, into Blossom Street, left into Appledene Road, into Petunia Road, right into Klipfontein Road, right into Blossom Street, into Cornflower Street Bridgetown and return as follows: into Abdurahman Ave, left into Hickory Street, right into Springbok Street, left into Cross Boulevard , right into Klipfontein Road, left into old Klipfontein Road to Athlone Taxi Rank.

380 ATHLONE — BRIDGETOWN

From Municipal Taxi Rank at Athlone, into Klipfontein Road, right into Albermarle Road, right into Barcombe Road, right into Herbrandt Road, left into Klipfontein Road, left into Protea Street, right into Abdurahman Ave, left into Cross Boulevard, right into Eland Street, right into Hickory Street, left into Abdurahman Ave, into Cornflower Street, into Blossom Street, left into Appledene Road, into Petunia Road, right into Klipfontein Road, right into Blossom Street, into Cornflower Street Bridgetown and return as follows: into Cornflower Street, right into Loerie Road, left into Cornflower Street, into Abdurahman Ave, left into Hickory Street, right into Springbok Street, left into Cross Boulevard , right into Klipfontein Road, left into old Klipfontein Road to Athlone Taxi Rank.

381 ATHLONE — CAPE TOWN

From Municipal Taxi Rank at Athlone, into Klipfontein Road, right into Albermarle Road, right into Barcombe Road, right into Herbrandt Road, left into Klipfontein Road, left into Petunia Street, into Appledene Road, right into Blossom Street, into Cornflower Street Bridgetown, into Heide Street, into Abdurahman Ave, left into Hickory Street, right into Springbok Street, left into Cross Boulevard , right into Klipfontein Road, into Durban Road, into St Peters Road, right into Main Road Mowbray, along Main Road which becomes Victoria Road, into Sir Lowry Road, right into Oswald Pirow Street, left into Top Deck Cape Town Railway Station Cape Town and return along the same route.

382 ATHLONE — CAPE TOWN

From Municipal Taxi Rank at Athlone, into Klipfontein Road, right into Albermarle Road, right into Barcombe Road, right into Herbrandt Road, left into Klipfontein Road, left into Petunia Street, into Appledene Road, right into Blossom Street, into Cornflower Street Bridgetown, into Heide Street, into Abdurahman Ave, left into Hickory Street, right into Springbok Street, left into Cross Boulevard , right into Klipfontein Road, right into Jan Smuts Drive, left into N2, right into Main Road Mowbray, along Main Road which becomes Victoria Road, into Sir Lowry Road, right into Oswald Pirow Street, left into Top Deck Cape Town Railway Station Cape Town and return along the same route.

383 ATHLONE — HANOVER PARK

From Municipal Taxi Rank at Athlone, into Klipfontein Road, right into Albermarle Road, right into Barcombe Road, right into Herbrandt Road, left into Klipfontein Road, right into Belgravia Road, left into Turfhall Road, right into Hanover Park Ave to Hanover Park Library Hanover Park and return along the same route.

384 ATHLONE — HEIDEVELD

From Municipal Taxi Rank at Athlone, into Klipfontein Road, right into Albermarle Road, right into Barcombe Road, right into Herbrandt Road, left into Klipfontein Road, left into Fifth Street, right into Heideveled road, left into Ascension Road, right into Laingsburg Road, left into Jonkershoek Road to Heideveld Railway Station Heideveld and return along the same route.

385 ATHLONE — BONTEHEUWEL

From Municipal Taxi Rank at Athlone, into Klipfontein Road, right into Albermarle Road, right into Barcombe Road, right into Herbrandt Road, left into Klipfontein Road, left into Vanguard Drive, right into Bluegum Ave, right into Bonteheuwel Ave to the intersection of Bonteheuwel Ave and Jakkalsvlei Ave Bonteheuwel and return along the same route.

386 ATHLONE — MANENBERG

From Municipal Taxi Rank at Athlone, into Klipfontein Road, right into Albermarle Road, right into Barcombe Road, right into Herbrandt Road, left into Klipfontein Road, right into Duinefontein Road, right into Jordaan Street, left into

Ruimte Road, right into Manenberg Ave to the intersection of Manenberg Ave and Vygekraal Road Manenberg and return along the same route.

387 STEENBERG — LAVENDER HILL

From Taxi Rank at Steenberg Railway Station Steenberg, into Henley Road, right into Military Road, left into Grindal Road, along Grindal Road to the corner of Grindal Road and Prince George Drive Lavender Hill and return along the same route.

388 STEENBERG — SEA WINDS

From Taxi Rank at Steenberg Railway Station Steenberg, into Henley Road, right into Military Road, right into Mossie Street, left into Swift Street, right into St Williams Road, left into St Patrick Ave, left into St Stephen Ave, along St Stephen Ave to the corner of St Stephen Ave and Military Road Sea Winds and return along the same route.

389 STEENBERG — MONTAGU VILLAGE

From Taxi Rank at Steenberg Railway Station Steenberg, into Henley Road, right into Military Road, left into Grindal Road, right into Blode Street, right into Depsiton Crescent, left into St Simon Street, right into St Christopher Ave, right into Military Road Ext Montagu Village and return along the same route.

390 EERSTE RIVER — BLUE DOWNS

From Eerste River Railway Station Eerste River, left into Strand Road, right into Stratford Ave, cross Beverley Road, right into Spurwing Road, left into Bobs Way, cross Forest Drive, left into Hindle Road, left into Rue Fouche Road, left into London Way Malibu Blue Downs and return along the same route.

391 ELECTRIC CITY EERSTE RIVER — EERSTE RIVER

From Taxi Rank at Stratford Ave Electric City Eerste River, right into Spurwing Road, left into Bobs Way, along Bobs Way to crossing of Bobs Way and Forest Drive, back into Bobs Way, along Bobs Way to T-junction of Bobs Way and Strand Road, left into Strand Road, right into Ryneveldt Steet to Eerste River Railway Station Eerste River and return along the same route.

392 EERSTE RIVER — STRATFORD

From Taxi Rank at Eerste River, right into Van Rhyneveld Street, left into Strand Road, right into Bobs Way, left into Beverley Street, right in Stratford Ave, along Stratford Ave to Elf Street Stratford and return as follows: along Stratford Ave, right into Beverley Street, along Beverley Street to Himalaya Street, turn around in Beverley Street, left into Strand Road, right into Van Ryneveld Street to Eerste river Railway Station Eerste River.

393 MOWBRAY — LANGA

From Taxi Rank at the Eastern side of Mowbray Railway Station Mowbray, left into Durban Road, left into Liesbeek Parkway, right onto N2, along N2, left at Langa turn-off, into Bhunga Street, right into Washington Street to Taxi Rank in Washington Street in Zone 16 Langa and return along the same route.

394 KENSINGTON — MONTAGU GARDENS

From Taxi Rank in 16th Ave Kensington, into 16th Ave, left into Facreton Ave, right into Vliegtuig Ave, right into Typhoon Street, left into Lugmag Ave, left into Sunderland Street, left into 10th Ave, right into Bunny Street, right into 6th Ave, left into 12 th Street, left into 5th Ave, left into Voortrekker Road, left into Vanguard Drive, along Vanguard Drive which becomes the N7, left into Bosmansdam Road, right into Montagu Drive, left into 1st Street, right into 6th Street, left into 4th Street, right into Marconi Street to drop-off point, right into Montagu Drive Montagu Gardens and return along the same route.

395 EERSTERIVIER — BELLVILLE

Vanaf Taxi Staankplek te Eersterivier Spoorwegstasie Eersterivier, in Van Ryneveldstraat, regs in Strandstraat, in Van Riebeeckweg Kuilsrivier, in Voortrekkerweg Bellville, links in Bellrailstraat tot by Bellville Spoorwegstasie Bellville en terug soos volg: in Voortrekkerweg, in Strandweg, in Van Riebeeckweg, regs in Buttskopweg, links in Frederikastraat, regs in Rogerweg, links in Albert Philanderstraat, links in Melton Roseweg, links in Hindleweg, links in Forest Rylaan, regs in Strandweg, links in Rhyneveldstraat tot by Eersterivier Taxi Staankplek op voorwaarde dat geen passasiers opgelaa sal word nadat Eersterivier verlaat is nie en verder dat geen passasiers in Bellrailstraat opgetel word nie.

396 MITCHELLS PLAIN LONDEN VILLAGE — TOWN CENTRE MITCHELLS PLAIN

From Taxi Rank in Weltevreden Drive London Village, left into Bond Street, left into Casino Street, left into Queen Caesars Drive to Rosewood Street, turn around at Queen Caesars Street and Rosewood Street, proceed back down Queen Caesars Street towards Oasis Street, along Oasis Street, right into Casino Street, left into Bond Street, turn around at Bond Street and Wembley Drive, proceed along Bond Street left into Weltevreden Drive, left into Oliver Tambo Drive, along Oliver Tambo Drive, turn around at Oliver Tambo and Chris Hani Street, proceed along Oliver Tambo Street, right into Weltevreden Drive, left into Washington Drive, right into Tracy Circle, around Tracy Circle, into Washington Street, left into Weltevreden Drive right into Highlands Drive, left into Fulham Street, turn around in Fulham Street at Weltevreden Drive, along Fulham Street, into Rosewood Street, right into Redwood Street, right into Mahogany Way, left into Rosewood Street, into Highlands Drive, right into Mitchells Ave, left into Selene Way, left into Lavender Street, right into Merrydale Road, left into Wespoort Ave, into 7th Ave, into 3rd Ave to Taxi Rank at Town Centre Mitchells Plain and return along the same route.

397 GUGULETU — WYNBERG

From Taxi Rank in Guguletu. into NY 1, along NY 1 to Lansdowne Road, around Wetton Circle, into Wetton Road, along Wetton Road, over Rosmead ave, left into Moron Road to Taxi Rank in Wynberg and return as follows: into Church Street, right into Egham Road, right into Wetton Road, around Wetton Circle, into Lansdowne Road, into NY 1.

398 KUILSRIVER — BELLVILLE

From Chris Hani Street Kalkfontein Kuilsriver, left into Reuter Street, right into Rietvlei Street, left into Grove Street,

left into Nooiensfontein Road, right into Carinus Street, left into Shoprite Kuilsriver, right into De Kuilen Street, left into Murray Street, left into Station Road, right into Van Riebeeck Road, along Van Riebeeck Road which becomes Strand Road, which becomes Voortrekker Road, along Voortrekker Road, left into Bellrail Street to Taxi Rank at Bellville and return along the same route.

399 EINDHOVEN DELFT — MITCHELLS PLAIN

From Taxi Rank in Eindhoven Delft, right into Eindhoven Ave, left into Delft Main Road, around traffic circle into Hindle Road, right into R300, along R300, left into A Z Berman Drive, right into Charles Road, left into 3rd Ave, right into 7th Ave to open space opposite the Bus Terminus Town Centre Mitchells Plain and return along the same route.

400 NYANGA — TYGERBERG STATION

From Taxi Rank at Nyanga Terminus, right into Emms Drive, right into Terminus Road, left into Ntlanganiso Road, into Borchards Quarry Road, right into Modderdam Road, left into De La Rey Road, right into Radnor Street, left into Stellenberg Road, right into Industria Ring Road to Tygerberg Hospital, into Francie van Zyl Drive, right into Tiennie Meyer Street, left into Mike Pienaar Boulevard left into Voortrekker Road, right into West Street to Tygerberg Railway Station and return along the same route.

401 NYANGA — PAROW

From Taxi Rank at Nyanga Terminus, right into Emms Drive, right into Terminus Road, left into Ntlanganiso Road, into Borchards Quarry Road, right into Modderdam Road, left into 35th Ave, into Jan Van Riebeeck Drive, right into Voortrekker Road, right into Stenbras Street, left into Cloete Street into Parow Taxi Terminus Parow and return along the same route.

402 NYANGA — ELSIES RIVER

From Taxi Rank at Nyanga Terminus, right into Emms Drive, right into Terminus Road, left into Ntlanganiso Road, into Borchards Quarry Road, right into Modderdam Road, left into 35th Ave, into Jan Van Riebeeck Drive, left into Epping Ave, right into 21st Street, right into 16th Street, left into Consani Road, into Taxi Terminus at Elsies River and return along the same route.

403 BISHOP LAVIS — ELSIES RIVER

From Taxi Rank at Civic Centre Bishop Lavis, into Lavis Drive, left into 35th Street, left into Owen Road, right into Halt Road, right into 6th Ave, left into 16th Street, left into 3rd Ave to Elsies River Terminus and return along the same route.

404 BELLVILLE — BLOEKOMBOS

From Bellville Taxi Rank Bellville, into Charl Malan Street, right into Voortrekker Road, left into Old Paarl Road, right into Northpine Drive, into Buitensingel, into Park Ave, into Boesak Street, right into first gate to Wallacedene, into second gate into Bloekombos and return along the same route.

405 BELLVILLE — BLOEKOMBOS

From Bellville Taxi Rank Bellville, into Charl Malan Street, right into Voortrekker Road, left into Old Paarl Road, right into Botfontein Road, left into Boesak Street, right into first gate at Wallacedene, into second gate at Bloekombos and return along the same route.

406 LWANDLE — SOMERSET WEST RAILWAY STATION

From Taxi Rank in Lwandle, right into Vulindlela Street, along Vulindlela Street, left into N2, right into Victoria Street, left into Sargent Street, right into Oak Street, left into Spyker Street, right into Somerset Railway Station Somerset West and return along the same route.

407 MFULENI — KHAYELITSHA

From Taxi Rank at Main Road Mfuleni, right into Eerste River Way, right into Spine road, right into Lansdowne Road, into Taxi Rank at Site C Khayelitsha and return along the same route.

408 MFULENI — BELLVILLE

From Taxi Rank in Main Road Mfuleni, left into Eerste River Way, left into Rotterdam Road, left into Hindle Road, right into Silversand, left into Nelson Mandela Drive, right into off-ramp to R300, into R300, left into Strand Road which becomes Voortrekker Road, left into Bellrail Road at Stikland, along Bellrail Road over Modderdam Road into Bellville Taxi Rank Bellville and return along the same route.

409 KHAYELITSHA — MFULENI

From Site C Khayelitsha, left into Lansdowne Road towards robot at Mew Way and Lansdowne Road, left into Mew Way, right into Ou Kaapse Vlakte Road, left into Eerste River Way, left into Main Road to Mfuleni Taxi Rank Mfuleni and return along the same route.

410 SILVERSANDS — KUILSRIVER

From Taxi Rank in Silversands, into Hindleberg Road, left into Hockenheim Drive, right into Buchal Road, left into Nooiensfontein Road, across Hindle Road, into Tourmaline Road, left into Ruby Crescent, right into Topaz Road, left into Pearl Crescent, left into Hindle Road, right into Wesbank, left into Hindle Road, right into Klipfontein Road, left into Nile Street, right into Greate circle, right into Antares Lane, left into Regulas Road, right into Hindle Road, left into Faure Street, left into Bardale Drive, left into Joan Street, left into Fiona Street, left into Shireen Street, across Bardale Drive into Sharon Street, left into Desiree Street, right into Daphannie Street, left into Plane Circle, right into Pepper Tree Street, left into Nooiensfontein Road, left into Fieldgate Street, left into Broadgate Road, left into Nooiensfontein Road, right into Sunbird Drive, left into Woodpecker Road, left into Sunbird North, left into Pheasant Road, right into Sunbird Drive, right into Nooiensfontein Road, left into Excaliber Street, right into Sir Bedevere Street, right into Pendragon Street, left into King Arthur Street, right into Cormac Drive, left into Queen Quinevere Street, left into King Arthur Street, left into Sir Percival Street, left into Nooiensfontein Road, right into Wembly Road, right into Bradford

Road, left into Wembly Road, left into Nooiensfontein Road, right into Kuilsriver Railway Station Taxi Rank, right into Nooiensfontein Road to Shoprite and Friendly Store Taxi Rank Kuilsriver and return along the same route.

411 ELSIES RIVER — GENADENDAL

From Taxi Rank at Elsie's River Terminus, right into Consani Road, left into Halt Road, left into Owen Road, right into 35th Street, into Stellenbosch Arterial Road, into R300, left onto N2, along N2, left into R406, left into Marsveld Street Genadendal, left into George Grey Street, right into Volk Street, right into Marsveld Street, left into Vlei Street Genadendal and return along the same route.

412 TOWN CENTRE MITCHELLS PLAIN — NORTHWOOD

From Taxi Rank at corner of 3rd and 7th Ave Town Centre Mitchells Plain, right into 3rd Ave, left into 1st ave, over Wespoort Drive, right into Merrydale Road, over Morgenster Drive, right into Melkbos Street to Lenteguur Station, drop-off and load, down Melkbos Street, right into Merrydale Road, again over Highlands Drive, into Johannes Meintjies Street, left into Terence McCaw Street, left into Eric Mayer Street, left into Katrina Harries Street, left into Hans Aschenborn Street, right into Walter Battis Street Northwood and return as follows: down Walter Battis Street, left into Hans Aschenborn Street, right into Katrina Harries street, right into Eric Mayer Street, right into Terence McCaw Street, right into Johannes Meintjies Street, right into Highlands Drive, left into Eisleben Road, left into Lavender Road, right into Merrydale Road, over Morgenster Drive, into Merrydale Road, left into Wespoort Drive, into Alpha Street, over 10th Ave, into 7th Ave to Taxi Rank at corner of 3rd and 7th Ave Town Centre Mitchells Plain.

413 KHAYELITSHA — NYANGA

From Site C Khayelitsha, right into Lansdowne Road, right into Emms Drive to Nyanga Taxi Rank and return along the same route.

414 MAITLAND — CAPE TOWN

From Taxi Rank in Maitland, right into Station Road, left into Voortrekker Road, along Voortrekker Road, around circle, right into Albert Road, along Albert Road, into New Market Street, left into Russell Road, right into Sir Lowry Road, right into Oswald Pirow Road, left into Top Deck Cape Town Railway Station Cape Town and return along the same route.

415 MAITLAND — KILLARNEY GARDENS

From Taxi Rank in Maitland, right into Station Road, left into Coronation Road, right into Koeberg Road, along Koeberg Road, into Potsdam Road, right into Killarney Ave Killarney and return along the same route.

416 STRANDFONTEIN — TOWN CENTRE MITCHELLS PLAIN

From Dennegeur Ave Strandfontein, right into Welgelegen Road, right into Spine Road, left into Trafalgar Road, right into Dennegeur Ave, right into Church Street, left into Spine Road, left into Vesuvius Ave, right into San Remo Ave, right into Capri Way, left into Spine Road, left into Katdoring Road, left into 3rd Ave to Taxi Rank opposite the Bus Terminus Town Centre Mitchells Plain and return along the same route.

417 STRANDFONTEIN — TOWN CENTRE MITCHELLS PLAIN

From Dennegeur Ave Strandfontein, right into Welgelegen Road, right into Spine Road, left into Trafalgar Road, right into Dennegeur Road, right into Church Street, left into Spine Road, right into Binkenhead Drive, left Seafarer Drive, right into Spine Road, left into Katdoring Road, left into 3rd Ave to Taxi Rank opposite the Bus Terminus at Town Centre Mitchells Plain and return along the same route.

418 STRANDFONTEIN — WYNBERG

From Dennegeur Ave Strandfontein, right into Spine Road, right into Strandfontein Road, left into Ottery Road, into Brisbane Road, left into Broad Road, left into Taxi Rank at Wynberg Terminus Wynberg.

419 STRANDFONTEIN — WESTGATE MALL MITCHELLS PLAIN

From Dennegeur Ave Strandfontein, right into Welgelegen Road, right into Spine Road, left into Trafalgar Road, right into Dennegeur Road, right into Church Street, left into Spine Road, left into Weltevreden Road, right into Morgenster Road to the Taxi Rank at Westgate Mall Mitchells Plain.

420 LANGA — KHAYELITSHA

From Taxi Rank in Langa, right into Washington Road, right into Vanguard Drive, left into Settlers Way Free Way, left into Borchards Quarry Road, left into NY108, left into Lansdowne Road to Taxi Rank at Khayelitsha and return along the same route.

421 GRASSY PARK — STEENBERG

From Taxi Rank at Busy Corner Grassy Park, left into 5th Ave, left into Prince George Drive, right into Concert Boulevard, left into Sonata Street, left into Craddock Road, right into Sympathy Ave, left into Orchestra Street, right into Military Road to Steenberg Railway Station Steenberg and return along the same route.

422 TABLEVIEW — DE NOON

From taxi Rank in Tableview, into Blaauwberg Road, left into Potsdam Road, right into Silverstone Road into Killarney Gardens, right into Potsdam Road, right into Main Road De Noon and return along the same route.

423 TABLEVIEW — DE NOON

From taxi Rank in Tableview, into Blaauwberg Road, left into Potsdam Road, right into Killarney Ave into Killarney Gardens, right into Potsdam Road, right into Main Road De Noon and return along the same route.

424 TABLEVIEW — MORNINGSTAR

From taxi Rank in Tableview, into Blaauwberg Road, left into Potsdam Road, left onto N7, into Main Road at Frankdale, left onto N7, left into Morningstar and return along the same route.

425 TABLEVIEW — ATLANTIS

From Taxi Rank in Tableview, into Blaauwberg Road, right into West Coast Road, right onto R307, along R307 until Charel Uys Drive Atlantis and return along the same route.

426 NYANGA — LANGA

From Taxi Rank in Nyanga, right into Emms Drive, right into Sithandatu Street, left into Ntlagano Street, into

Borchards Quarry Road, left onto N2, left at Vanguard off-ramp, right into Vanguard Drive, left into Washington Road to Taxi Rank in Washington Road Langa and return along the same route.

427 HANOVER PARK — MANENBERG

From Taxi rank in Surran Road Hanover Park, along Surran Road, right into Lodewyk Road, left into Newfields Ave, right into Jan Smuts Drive, left into Orion Road, right into Ruimte Road, along Ruimte Road, right into Manenberg Ave to Taxi Terminus in Manenberg and return along the same route.

428 BEACON VALLEY — CALYPSO SQUARE MITCHELLS PLAIN

From Kyalami Road Beacon Valley, right into Trampoline Street, right into Alpine Road, right into Imperial Road, right into Katdoring Street, left into 2nd Ave, left into Calypso Square Mitchells Plain and return along the same route.

429 CROSS ROADS — CLAREMONT

From Taxi Rank in Cross Roads, into Lansdowne Road, right into Jan Smuts Drive, left into Turfhall Road, right into Prince Arthur Street, left into Lansdowne Road, along Lansdowne Road, left into Stanhope Road, right into Station Road to Taxi Rank in Station Road Claremont and return along the same route.

430 STRAND — RUSTHOF

Vanaf Taxistaanplek te Shoprite Strand, regs in Faganstraat in Gordonsbaaiweg links in Hammondstraat regs in Boundaryweg, regs in Noltestraat, links in Gordonsbaaiweg, links in Oosteerligstraat, regs in Boundaryweg, regs in Breweryweg, links in Gordonsbaaiweg, links in Boschstraat, regs in Boundaryweg, regs in Naomistraat, links in Gordonsbaaiweg, links in Abbatoirweg, regs in Boundaryweg, regs in Alabamaweg, regs in Mydrech-straat, links in Abbatoirweg, links in Sandownweg, links in Webbstraat, regs in Boundaryweg, regs in Libery-straat, links in Tweedestraat, regs in Onverwachtstraat, links in Eerstestraat, regs in Visseerstraat, links in Laer Gordonsbaaiweg, links in Legrangestraat, regs in Eerstestraat, links in Jaftastraat, links in Laer Gordonsbaai-weg, links in Fortuinstraat, links in Tweedestraat, regs in Onverwachtstraat, regs in Derdestraat, links in Fortuunstraat, links in Vierdestraat, regs in Onverwachtstraat, regs in Vyfdestraat, links in Rusthofstraat, links in Sesdestraat, regs in Onverwachtstraat, regs in Sewendestraat, links in Rusthofstraat, links in Agste-straat, regs in Onverwachtstraat, regs in Neëndestraat, links in Rusthofstraat, links in Tiendestraat, regs in Onverwachtstraat, regs in Elfdestraat, links in Rusthofstraat, links in Twaalfdestraat, links in Broadlands, links in Constantiaweg, regs in Sorbonestraat, links in Tokiastraat, links in Harvardstraat, regs in Constantiaweg, regs in Princeton, links in Tokiastraat, links in Cambrigdestraat, regs in Constantiaweg, regs in Oxfordweg, regs in Tokiastraat, link in Broadlandsweg tot by industrieële gebied (Asla), draai om in Broadlandsweg, links tot in Tarentaalplaas, regs in Sercordrive, regs in Annekaslot, draai om in Antheastraat, regs in Jasminestraat, links in Valdastraat, regs in Zaidastraat, links in Jasmminestraat, links in Adeliastraat, regs in Veronicastraat, links in Broadway Aansluiting, links in Cassieweg, regs in Nazlisingel, links in Faraelstraat, draai om links, Nazlisingel links, Fatiemastraat draai om links in Nazlisingel links, Shireenstraat, draai om links, Nazlisingel regs in Cassieweg, regs in O'Connel Rylaan, draai om regs Cassieweg, regs in Nadiastreet, draai om regs in Geldenhuysstraat, links in Smithstraat, links Blouwstraat, draai om regs in Geldenhuysstraat, links in Cassie-weg, regs in Broadway Aansluiting, links in Gustrouwlaan, regs in Wilhelmina Scheafferstraat, regs in Solly Arendseslot, draai om regs in Wilhelmina Scheafferstraat, links in Johaar Adamsstraat, regs in Hassen Khan-laan, regs in Chanitaslot, draai om regsom Hassan Khanlaan, links in Broadlands, regs Tiendestraat, links in Forbesstraat, links in Neëndestraat, regs in Broadlands, regs in Aggestraat, links in Erijaville, links in Sewen-destraat, regs in Broadlands , regs in Sesdestraat, links in Forbesstraat, links in Vyfdestraat, regs in Broad-lands, regs in Vierdestrat, links in Rusthofstraat, links in Derdestraat, regs in Broadlands, regs in Tweedestraat, draai om regs in Forbesstraat, regs in Eerstestraat, links in Wentzelstraat, links in Laer Gordons-baaiweg, links in Lodewykstraat, regs in Eerstestraat, regs in Forbesstraat, links in Laer Gordonsbaai-weg, links in Railoun-straat, regs in Eerstestaat, links in Thomasstraat, omdraai regs in Eerstestraat tot by Broad-landsweg, regs in Johanna Presencestraat, links in Ebrahim Bazierstraat, regs in Johanna Presencestraat, links in Jamiah Gaffel-dienstraat, links in John Wyngaardtstraat, regs in Hassan Khanlaan, links in Saaid Gabier-slot, draai om, regs in Hassan Khanlaan, regs in Pietman Dreyerstraat, regs in Awie Josephslot, draai om, regs in Pietman Dreyer-straat, regs in Ouma Fransmanlaan, regs in Williamslot, draai om regs in Ouma Fransman-laan, links in Taliep Cassiemsot, draai om, regs in Ouma Fransmanlaan, regs in Asbian Fanie, links in Fakier Hassienslot, draai om, regs in Jan Hartogslot, draai om, regs in Fakier Hassiemstraat, links in Asbijan Fanie-straat, links in St Angelo, regs in Wentworth Walk, regs in Southern Cross Avenue, regs in Dallas Crescent, regs in Southfork-slot, draai om, links in Dallas Crescent, regs in Asbijan Faniestraat, links in Farlow-weg, draai om, links in Eerstestrtaat, links in Jan Bruinstraat, draai om links in Eerstestraat, links in Inkvis-straat, draai om regoor in Playslot, draai om links in Eerstestraat, links in Harderstraat, draai om, links in Eerstestraat, links in Galjoen-straat, draai om, links in Eerstestraat, links in Dolfynstraat, draai om, links in Eerstestraat, links in Crabstraat, draai om links in Eerstestraat, links in Baracudastraat, draai om links in Eerstestraat, links in Albatrosstraat, draai om, links in Eerstestraat tot by Broadlandsweg Rusthof en terug oor dieselfde roete.

431 STRAND VIA HALFWAY — VAN DER STELSTASIE

Vanaf Taxistaanplek te Shoprite Strand, regs in Faganstraat, links in Hoofweg, links in De Villiersstraat, regs in Myburghstraat, links in Kylestraat, links in Munnikstraat, regs in Fanganstraat, regs in Da Gamastraat, links in Herchellestraat, regs in ven Der Stelstraat, regs in Lourensrivierweg, links in Hoofweg, regs in Donaldstraat, links in Kleinboslaan, regs in Hoofweg, links in Danielstraat, regs in Millsstraat, links in Atchlonestraat, regs in Fabriekstraat, regs in Primerosestraat, links in Millsstraat, links in Cromptonstraat, regs in Fabriekstraat, regs in Newtonstraat, links in Millsstraat, regs in Van Zylstraat, links in Fabriekstraat, regs in Danielsstraat, regs in Gerberboulevard, regs in Potgieterstraat, regs in Fabriekstraat, links in Danielsstraat, links in Hoofweg, links in Skoolstraat Van Der Stel, regs in Millstraat, regs in Bairdstraat tot by Van Der Stel Spoorwegstasie en terug oor dieselfde roete.

432 STRAND — STRAND-NOORD

Vanaf Taxistaanplek te Shoprite Strand, regs in Faganstraat, links in Hoofweg, links in Piet Retief, regs Youngstraat, regs in De Villiersstraat, links in Hoofweg, links in Kylestraat, regs in Millsstraat, regs in Lourensrivier, links in Hoofweg, links in Napierstraat, regs in Millsstraat, regs in Broadweg, links in Hoofweg, links in Winstonstraat, links in

Millsstraat, regs in Broadweg, links in Myburghstraat, regs in Piet Retiefstraat, regs in Kerkstraat, links in Broadweg, links in Sarel Cilliersstraat, regs in Fagenstraat, regs in Diazstraat, links in Kalden, regs in Volsteedstraat, links in Broadweg, links in Da Gamastraat, regs in De Vosstraat, links in Da Gamastraat, regs in De Beersstraat, regs in Melkbaaistraat, links in Fagenstraat, regs in Wilberforcestraat, links in Lourensrivier, regs in Jansenstraat, links in Jenningsstraat, links in Woltemadestraat, regs in Lourensrivier, links in Enslinstraat, links in Faganstraat, regs in Woltemadestraat, regs in De Beersstraat, regs in Thompson-straat, regs in Uniestraat, regs in Enslinstraat, links in Brandstraat, regs in Woltemadestraat, regs in De Beers-straat, regs in Cookestraat, links in Faganstraat, links in De Ruyterstraat, links in Kusweg, links in Sarel Cilliersstraat, regs in Tulbachstraat, links in Birkenheadstraat, regs in Faganstraat, regs in Kerkstraat, links in Wesleystraat, links in Abegglenstraat, links in Faganstraat, regs in Da Gamastraat, links in Broadweg, regs in Bosmanstraat, regs in Karel Kiesblockstraat, regs in Mikrostraat, links in Bosmanstraat, links in Da Gama-straat, regs in Aerodromestraat, regs in Compagnestraat, links in Hagenstraat, links in Algostraat, links in De Ruyterstraat, links in Oranjestraat, regs in Nassanstraat, links in Drommedarisstraat, regs in Compagnestraat, links in Aerodromestraat, regs in Volsteedstraat, links in Broadweg, links in Altenastraat, links in Boschendal-straat, regs in Altenastraat, links in Meerluststraat, regs in Vredenhofstraat, in Georgestraat, links in GoGordons-baaiweg, regs in Kusweg, regs in Hofmeyerstraat, links in Georgestraat, regs in Harlemstraat, regs in Kusweg, regs in Normanstraat, links in Van Der Stelstraat, regs in Victoriastraat, links in Gordonstraat, links in Gordonsbaaiweg, links in Vabn Der Spuystraat, regs in Victoriastraat, regs in Alex Pienaarstraat, links in Gordonsbaaiweg, links in Scholtzstraat, regs in Michaustraat, regs in Van Der Merwestraat, links in Gordons-baaiweg, links in Scarbrowstraat, regs in Van Ryneveldtstraat, regs in Leipoldtstraat, regs in Georgestraat, regs in Hofmeyerstraat, links in van Ryneveldtstraat, links in Neethlingstraat, regs in Van Der Spuystraat, regs in Hayletstraat, links in Van ryneveldtstraat, regs in Michaustraat, links in Scharztstraat, regs in Kusweg, links in Picklestraat, regs in Wesleystraat, links in Hoofweg, links in Markstraat, links in Abegglenstraat, regs in Wesleystraat, regs in Kerkstraat, regs in Faganstraat Strand — Noord en terug oor dieselfde roete.

433 STRAND — STELLENBOSCH

Vanaf Taxi Staankplek te Shoprite Strand, regs in Faganstraat, links in Hoofstraat, links in Broadweg, in R44, links in Ou Firgrove Pad, regs in Winery Pad, links in Watsonweg, links in Winery Pad, links in R44, regs in Dorpstraat, links in Birdstraat tot by Taxi Staankplek te Stellenbosch en terug oor dieselfde roete.

434 KALKFONTEIN KUILSRIVIER — KUILSRIVIER

Vanaf Mimosastraat Kalkfontein Kuilsrivier, regs in Reuterstraat tot by Kalkfonteinskema, terug in Reuter-straat, links in Mimosastraat, regs in Irisstraat, regs in Missionstraat, links in Nooiensfontein Pad, links in Carinusstraat tot by Shoprite Sentrum Kuilsrivier en terug oor dieselfde roete.

435 MFULENI — EERSTE RIVER

From Taxi Rank in Main Road Mfuleni, right into Eerste River Road, left into Forest Drive, right into R102, left into Ryneveld Road to Eerste river Railway Station Eerste River and return along the same route.

436 SIR LOWRY'S PAS DORP — LOURENSFORD PLAAS

Vanaf Poskantoor in Hoofweg Sir Lowry's Pas Dorp, links in Hoofweg Sir Lowry' Pas Dorp, regs in Hoofweg Somerset-Wes, regs in Gordonsweg, links in Mountainstraat, oor Lourensfordweg tot by Reservoirweg, links in Gordonsweg, links in Hilcrestweg, regs in Reservoirstraat, links in Versterstraat tot by Helderberg Natuur-reservaat en weer terug tot by Lourensfordweg, links in Lourensfordweg, links in Hendrikstraat tot by Lourens-ford Plaashuise en terug tot by Lourensfordweg, links in Lourensfordweg, regs in Morgensterlaan tot by Morgenster Park en weer terug tot by Lourensfordweg, regs in Lourensfordweg, regs in Vergelegenstraat tot by Vergelegen Plaas en weer terug tot by Lournsfordweg, regs in Lourensfordweg, links by Erinvale Estate Lodge en terug tot by Lourensfordweg, links in Lourensfordweg tot by Sentral Lourensford Plaas en terug oor dieselfde roete.

437 SIR LOWRY'S PAS DORP — HOTTENTOTS HOSPITAAL SOMERSET WEST

Vanaf Poskantoor in Hoofweg Sir Lowry's Pas Dorp, links in Hoofweg Sir Lowry's Pas Dorp, regs in Hoofweg Somerset-Wes, regs in Gordonsweg, links in Caledonstraat, regs in Belvederestraat, links in New-straat tot by Dramastraat en terug tot by Caledonstraat, regs in Caledonstraat, regs in Oudehuisstraat tot by Newstraat en terug tot by Caledonstraat, regs in Caledonstraat, regs in Dramastraat tot by Mountainstraat en terug tot by Caledonstraat, regs in Caledonstraat, regs in Lourensfordweg, links in Parel Valleistraat, links in Irenestraat tot by Helderberg Kollegestraat en terug tot by Parel Valleistraat, links in Parel Valleistraat, links in Aberdeestraat, regs in Stellastraat en terug tot by Aberdeestraat, regs in Aberdeestraat, regs in Dummerstraat, links in Parel Valleistraat tot by Straightway Country House en terug tot by Lourensfordweg, links in Lourens-fordweg tot by Hottentots Holland Hospitaal Somerset-Wes en terug oor dieselfde roete.

438 SIR LOWRY'S PAS DORP — STELLENBOSCH

Vanaf Poskantoor in Hoofweg Sir Lowry's Pas Dorp, links in Hoofweg Sir Lowry's Pas Dorp, regs in Hoofweg Somerset-Wes, links in Faganstraat tot by Reitzstraat en terug tot by Hoofweg, links in Hoofweg, links in Kerk-straat tot teenaan Spoorlyn en terug tot by Hoofweg, links in Hoofweg, links in Victoriastraat tot by N2 en terug tot by Hoofweg, links in Hoofweg, links in Oakstraat tot teenaan Spoorlyn en terug tot by Hoofweg, links in Hoofweg, regs in Myburghstraat tot by Morkelstraat en terug tot by Hoofweg, regs in Hoofweg, links in Dirkie Uysstraat tot by Somerset-Wes Spoorwegstasie en terug tot by Hoofweg, links in Hoofweg tot by St James-straat, tot by Burgstraat en terug tot by Hoofstraat, links in Hoofstraat, links in Brightstraat tot by Burgstraat en terug tot by Hoofstraat, links in Hoofstraat, regs in Coronationstraat tot by De Villiersstraat en terug tot by Hoofstraat, regs in Hoofweg, regs in Ou Stellenbosch Pad, regs in Firwoodstraat, regs in Ou Stellenbosch Pad, regs in Helderberg Kollegestraat tot by Silberbaankloofstraat en terug tot by Stellenbosch Pad, regs in Ou Stellenbosch Pad, links in Steynsrusstraat, regs in Beauliestraat, in R44 tot by Stellenbosch Sentraal en terug oor dieselfde roete.

439 SIR LOWRY'S PAS DORP — FIRGROVE (R102)

Vanaf Poskantoor in Hoofweg Sir Lowry's Pas Dorp, links in Hoofweg Sir Lowry's Pas Dorp, regs in Hoofweg Somerset-Wes, regs Helderberg Kollegestraat, links Muscadellestraat tot by St Emilianstraat en terug tot by

Helderberg Kollegestraat, links in Helderberg Kollegestraat, regs in Wingerdstraat tot by Cylnorstraat en terug tot by Helderberg Kollegestraat, regs in Helderberg Kollegestraat, links in Clairettestraat tot by St Emillian-straat en terug tot by Helderberg Kollegestraat, weer in Helderberg Kollegestraat, regs in Traminerstraat tot by Cylmarstraat en terug tot by Helderberg Kollegestraat, regs in Helderberg Kollegestraat tot by Ou Stellenbosch Pad en terug tot by Hoofweg Somerset-Wes, regs in Hoofweg tot by Lord Charles Hotel em terug tot by Hoof-weg, regs in Hoofweg (Ou Firgrove Pad) tot by Labeliastraat, regs in Labeliastraat, regs in Acaciastraat tot by Poinsettistraat en terug tot by Acaciastraat, in Acaciastraat, regs in Abeliastraat, links in Cynariusstraat tot by Pyracabthastraat en terug tot by Abeliastraat, links in Steynrusstraat, regs in Reislingstraat tot by Mulbexstraat en terug tot by Steynrusstraat, regs in Steynrusstraat, regs in Sultanastraat tot by Cinsautstraat en terug tot by Steynrusstraat, regs in Steynrusstraat tot by Firgrove Pad (R102) en terug oor dieselfde roete.

440 SIR LOWRY'S PAS DORP — SUIDSTRAAT WESTRIDGE SOMERSET WEST

Vanaf Poskantoor in Hoofweg Sir Lowry's Pas Dorp, links in Hoofweg Sir Lowry's Pas Dorp, regs in Hoofweg Somerset-Wes, links in Andries Pretoriusstraat, links in Rue de Jacquelinestraat tot by Burgstraat en terug tot by Andries Pretoriusstraat, in Andries Pretoriusstraat, links in Quinanstraat, regs in Willowstraat, links in Freesiastraat tot by Oosstraat tot by Wesstraat en terug tot by Quinanstraat, regs in Quinanstraat tot by Suidstraat Westridge Somerset-Wes en terug oor dieselfde roete.

441 SIR LOWRY'S PAS DORP — AE & CI STRAND

Vanaf Poskantoor in Hoofweg Sir Lowry's Pas Dorp, links in Hoofweg Sir Lowry's Pas Dorp , regs in Hoofweg Somerset-Wes, links in Andries Pretoriusstraat, links in Victoriastreet, links in Sergeantstraat tot by Lourensstraat en terug tot by Marilynstraat, links in Marilynstraat tot by Rosestraat en terug tot by Sergeant-straat, links in Sergeantstraat, regs in Oakstraat, links in Spykerstraat tot by De Beerslaan na Somerset-Wes Spoorwegstasie en terug tot by Oakstraat, regs in Oakstraat, regs in Rosestraat, in De Beerslaan en terug tot by Victoriastreet, regs in Victoriastreet, regs in N2, links in De Beerslaan, links in Murraystraat, links in Fox-straat, regs in Februariestraat, links in Monte Vistastraat, links in Unitystraat, links in Durinstraat, regs in Fairthronestraat, regs in Murraystraat, links in Flaminkstraat, links in Swanstraat, links in Flaminkstraat tot by De Beerslaan, in by Somerset Mall Winkel Kompleks en terug in De Beerslaan, regs in De Beerslaan tot by AE & CI Strand en terug oor dieselfde roete.

442 SIR LOWRY'S PAS DORP — SOMERSET WEST

Vanaf Poskantoor in Hoofweg Sir Lowry's Pas Dorp, links in Hoofweg Sir Lowry's Pas Dorp, regs in Hoofweg Somerset-Wes, links in Knorhoek Pad tot in Wedderville en terug tot by Hoofweg, regs in Hoofweg, links oor Spoorlyn in Gordonsbaaiweg, regs in Missionstraat, regs in Quinstraat, regs in Brinkhuisstraat, links in Barnabas Shorestraat, regs in Rawbonestraat, links in Millstraat, links in Marsch Alisonstraat, regs in Barnabas Shorestraat, regs in Sergeantstraat, links in Hoofweg na die volgende plase Bellefar, Tannenber, Montroche, Altona, Scheep Acres, Asanti, Shankrila, Waterkloof, Sunnyside, Die Bos, Dennegeur, terug in Hoofweg, links in Andies Pretoriusstraat, regs in Kerkstraat Somerset-Wes en terug oor dieselfde roete.

443 SIR LOWRY'S PAS DORP — STRAND

Vanaf Poskantoor in Hoofweg Sir Lowry's Pas Dorp, links in Hoofweg Sir Lowry's Pas Dorp, links by 'Ou Toll' in Hoofweg Somerset-Wes, regs in Bairdstraat, regs in Millstraat tot by Van Der Stel Spoorwegstasie, draai om en terug in Millstraat, regs in Skoolstraat, draai om by Hottentots Holland Skool en terug in Skool-straat, regs in Hoofstraat, regs in Danielstraat, regs in Millstraat, links in Van Zylstraat, links in Fabriekstraat, links in Danielstraat, regs in Hoofstraat, regs in Broadwaystraat, links in Da Gamastraat, links in Lourens-rivierstraat, regs in Hoofweg, regs in Faganstraat, links in Kerkstraat, links in Kusweg, links in Hoof-weg Strand en terug oor dieselfde roete.

444 SIR LOWRY'S PAS DORP — RUSTHOF STRAND

Vanaf Poskantoor in Hoofweg Sir Lowry's Pas Dorp, links in Hoofweg Sir Lowry's Pas Dorp, links in Hoofweg Somerset-Wes, links in Gordonsbaaiweg, regs in N2, links in Simonweg, regs in Broadlandsweg, regs in Constantiaweg, regs in Sorbonnestraat, links in Tokaiweg, links in Oxfordweg, links in Constantiaweg, regs in Broadlandsweg, regs in Twaalfdestraat, links in Onverwachtstraat, links in Elfdestraat, in Hassan Khanlaan, links in Pietman Dreyerstraat, regs in Ouma Fransmanlaan, regs in Eerstestraat, regs in Broadlands-weg, links in Derdestraat, regs in Rusthofstraat, links in Vyfdestraat, regs in Onverwagstraat, links in Boundaryweg, links in Hermoudstraat. Links in Gordonsbaaiweg, links in Broadlands Rusthof Strand en terug oor dieselfde roete.

445 SIR LOWRY'S PAS DORP — KOGGELBAAI

Vanaf Poskantoor in Hoofweg Sir Lowry's Pas Dorp, links in Hoofweg Sir Lowry's Pas Dorp, links in Hoof-weg Somerset-Wes, links in Gordonsbaaiweg, regs in N2, links in Sir Lowry's Pasweg, links in Suikerbossie-laan en weer terug in Sir Lowry's Pasweg, links in Sir Lowry's Pasweg, links in Mansfieldsingel en weer terug in Sir Lowry's Pasweg, links in Sir Lowry's Pasweg, links in Mountainsideweg, links in Woodlandsweg, links in Avontrusstraat, regs in Boundaryweg, links in Sir Lowry's Pasweg, links in Kusweg, regs in Faure Marine Rylaan tot by Koggelbaai en terug oor dieselfde roete.

446 SIR LOWRY'S PAS DORP — GRABOUW

Vanaf Poskantoor in Hoofweg Sir Lowry's Pas Dorp, links in Hoofweg Sir Lowry's Pas Dorp, links in Hoof-weg Somerset-Wes, links in Gordonsbaaiweg, links in N2, langs N2, links in Ou Kaapseweg, links in Steen-brasweg, links in Ou Kaapseweg, regs in Bosstraat, links in Gaffleystraat, regs in Ou Kaapseweg, links in Fabriekstraat, links in Ou Kaapseweg, tot by Hoofweg Grabouw en terug oor dieselfde roete.

447 SIR LOWRY'S PAS DORP — MACASSAR

Vanaf Poskantoor in Hoofweg Sir Lowry's Pas Dorp, links in Hoofweg Sir Lowry's Pas Dorp, regs in Hoof-weg Somerset-Wes, links in Andries Pretoriusstraat, links in Victoriastreet, regs in N2, links by Macassar Afrit, links by

T-aansluiting, regs in Zandvleilaan, links in Musicalaan, links in Ringlaan, links in Finklaan tot by New Macassar Uitbreiding Macassar en terug oor dieselfde roete.

448 CAPE TOWN STATION DECK — MANENBERG

From Top Deck Cape Town Railway Station Cape Town, left into Oswald Pirow, right into Eastern Boulevard, into Settlers Way, left into Modderdam Road, right into Duinefontein Road, right into Jordaan Street, left into Ruimte Road, right into Manenberg Avenue, into George Street Manenberg and return as follows: George Street, into Manenberg Avenue, left into Ruimte Road, right into Jordaan Street, left into Duinefontein Road, left into Klipfontein Road which becomes Durban Road Mowbray, right into Main Road M4, along Main Road through Observatory, Salt River, Woodstock, into Sir Lowry Road, right into Oswald Pirow, left into Top Deck Cape Town Railway Station Cape Town subject to the condition that no passengers are picked-up within a radius of 400m of any Taxi Rank in Manenberg.

449 CAPE TOWN STATION DECK — MANENBERG

From Top Deck Cape Town Railway Station Cape Town, left into Oswald Pirow, right into Eastern Boulevard, into Settlers Way, left into M5 Freeway, left into Rondebosch / Red Cross turn off which becomes Klipfontein Road, along Klipfontein Road through Athlone, Gatesville, right into Duinefontien Road, right into Jordaan Street, left into Ruimte Road, right into Manenberg Avenue, into George Street, Manenberg and return as follows: George Street, into Manenberg Avenue, left into Duinefontein Road, left into Klipfontein Road, along Klipfontein Road which becomes Durban Road Mowbray, right into Main Road M4, along Main Road through Observatory, Salt River, Woodstock, into Sir Lowry Road, right into Oswald Pirow, left into Top Deck Cape Town Railway Station Cape Town subject to the condition that passengers are picked-up within a radius of 400m of any Taxi Rank in Manenberg.

450 KUILSRIVIER — MITCHELL'S PLAIN

Vanaf Taxi Staanplek te Kuilsrivier Spoorwegstasie, links in Nooiensfonteinweg, regs in Hindleweg, regs in Hindleweg, links R300, links A.Z. Berman Rylaan, regs Charliestraat, links 10de Laan, regs Alphastraat, links 3de Laan tot by Taxi Staanplek te Mitchell's Plain en terug oor dieselfde roete.

451 SILVERSANDS — EERSTERIVIER

Vanaf Taxi Staanplek te Silversands, links in Hindleweg, links in Blue Downsweg, regs in Kleinvleiweg, links in Lacusweg, regs in Andries Malgasweg tot by Eersterivier Hospitaal Eersterivier en terug oor dieselfde roete.

452 CALYPSO SQUARE MITCHELLS PLAIN — CAPE TOWN

From Taxi Rank at Town Centre Calypso Square Mitchell's Plain, right into 3rd Avenue, left into 1st Avenue, left onto Westpoort Road, right into Merrydale, left into Lavender Road, right into Eisleben Road, left into Highlands Drive, right into Colorado Drive, left into Oliver Tambo Drive, right into Vanguard Drive, left onto the N2 Highway, which becomes the Eastern Boulevard, left into Oswald Pirow Road, right into Top Deck Cape Town Railway Station Cape Town and return subject to the condition that no passengers are picked up in Merrydale Road, Lavender Road, Colorado Drive and Oliver Tambo Drive.

453 PAROW — DELFT

From Taxi Rank in Parow, right into Connaught Road, left into Fransie Van Zyl Road, right into De La Rey Road, over Modderdam Road, into Arrum Drive, over Erica Drive, into Chestnut Way, right into Belhar Drive, right into Heerengracht Road, right into Batavia Road, left into Bloemendal Road, right into Belhar Drive, over Stellenbosch Arterial Road, into Delft Main Road, left into Voorbrug Road, left into Delft Main Road, left into Mango Road, turn around at Mozart Road Terminus Delft and return as follows: in the reverse until Fransie Van Zyl Road, right into Connaught Road to Parow Taxi Rank Parow.

454 FISHHOEK — MASIPHUMELELE

From Taxi Rank in Fishhoek, into Station Road, left into Main Road, right into Kommetjie Road, right into Pokela Road, right into Petsu Street into Masiphumelele and return along the same route.

455 BLOEKOMBOS — KHAYELITSHA

From Taxi Rank at Old Paarl Road Bloekombos, left onto R300, left onto N2, left onto Blue Downs/Khayelitsha off-ramp, right towards site C, right into New Lansdowne Road Ext, right into Hoza Ave, left into Tungwana Ave to the Taxi Rank at Site C Khayelitsha and return along the same route.

456 SCOTTSDENE — KHAYELITSHA

From Taxi Rank in Koopmans Ave Scottsdene, left into Park Ave, right into Da Gama Street, left into Old Paarl Road, left onto R300, left onto N2, left onto Blue Downs / Khayelitsha off-ramp, right towards Site C, right into New Lansdowne Road Ext, right into Hoza Ave, left into Tungwana Ave to the Taxi Rank at Site C Khayelitsha and return along the same route.

457 SCOTTSDENE — SCOTTSVILLE

From Taxi Rank in Koopmans Ave Scottsdene, left into Buiten Crescent, left into Laboheme Street, left into Botfontein Road, into Van Riebeeck Road, left into Frans Conradie Drive, right into Van Der Merwe Street, left into Petunia Street, right into Aandblom Street to Taxi Rank in Aandblom Street Scottsville and return as follows; into Van Der Merwe Street, right into Rembrandt Street, left into Milton Road, right into Milner road, right into Graaf Street, right into Van Der Merwe Street, right into Frans Conradie Drive, left into Okavango Road, left into Old Paarl Road, right into Da Gama Street, left into Park Ave, right into Taxi Rank in Koopmans Ave Scottsdene.

458 SCOTTSDENE — BLOEKOMBOS

From Taxi Rank in Koopmans Ave Scottsdene, left into Buiten Crescent, left into Laboheme Street, across Botfontein Road to Taxi Rank at Boesak Street Wallacedene, return along Laboheme Street, right into Botfontein Road, right into

Voortrekker Road, left into Station Road, left into old Paarl Road to Taxi Rank at Old Paarl Road Bloekombos and return along the same route.

459 SCOTTSDENE — BELLVILLE

From Taxi Rank in Koopmans Ave Scottsdene, left into Park Ave, right into Da Gama Street, left into Old Paarl Road, into William Dabbs Street Brackenfell Railway Station, into Old Paarl Road, right into Bellrail Road to Taxi Terminus Bellville and return as follows: into Charl Malan Street, right into Voortrekker Road, left into Old Paarl Road, into Brackenfell Hypermarket, back into Old Paarl Road, right into Northpine Drive, left into Eastwood Drive, right into Howard Drive, right into Central Drive, left into Northpine Drive, into Buiten Crescent, left into Joseph Ave, left into Buiten Crescent, right into Park Ave, right into Taxi Rank in Koopmans Ave Scottsdene.

460 SCOTTSDENE — DURBANVILLE

From Taxi Rank in Koopmans Ave Scottsdene, left into Park Ave, right into Da Gama Street, left into Old Paarl Road, right into Viben Street to Taxi Rank at Eikenfontein Railway Station, into Viben Road, into Old Paarl Road, into Voortrekker Road, left into Van Riebeeck Road, into Brighton Road, into Langeberg Road, left into Wellington Road to Taxi Rank in Nuwe Street Durbanville and return along the same route subject to the condition that passengers are only dropped-off in Durbanville and not picked-up.

461 BLOEKOMBOS — SCOTTSVILLE

From Taxi Rank in Old Paarl Road Bloekombos, into Voortrekker Road, right into Van Riebeeck Road, left into Frans Conradie Drive, left into Aandblom Street, into Frans Conradie Drive, left into Okavango Drive, left into Old Paarl Road to Taxi Rank in Aandblom Street Scottsville and return along the same route.

462 SCOTTSVILLE — BELLVILLE

From Taxi Rank in Aandblom Street Scottsville, left into Frans Conradie Drive, left into Okavango Drive, right into Old Paarl Road, into William Dabbs Street Brackenfell Railway Station, into Old Paarl Road, right into Belrail Road to Taxi Terminus in Bellville and return as follows: into Charl Malan Street, right into Voor-trekker Road, left into Old Paarl Road, into Brackenfell Hypermarket, back into Old Paarl Road, right into Northpine Drive, left into Eastwood Drive, right into Howard Drive, right into Central Drive, left into North-pine Drive, into Buiten Crescent, left into Joseph Ave, left into Buiten Crescent, right into Park Ave, left into da Gama Street, right into Old Paarl Road, left into Van Riebeeck Road, left into Frans Conradie Drive, left into Taxi Rank in Aandblom Street Scottsville.

463 KRAAIFONTEIN — BLOEKOMBOS

From Taxi Rank in Station Road at Kraaifontein Railway Station Kraaifontein, along Station Road, left into Old Paarl Road to Taxi Rank in Old Paarl Road Bloekombos and return along the same route.

464 KRAAIFONTEIN — SCOTTSDENE

From Taxi Rank in Station Road at Kraaifontein Railway Station Kraaifontein, along Station Road, right into Old Paarl Road, left into Botfontein Road, left into Laboheme Road to Taxi Rank in Boesak Street Scottsdene and return as follows: into Laboheme Street, right into Buiten Crescent, right into Koopman Ave, left into Park Ave, right into Da Gama Street, right into Old Paarl Road, left into Station Road to Taxi Rank at Kraaifontein Railway Station Kraaifontein.

465 KRAAIFONTEIN — BRACKENFELL

From Taxi Rank in Station Road at Kraaifontein Railway Station Kraaifontein, along Station Road, right into Old Paarl Road, left into William Dabbs Street to Brackenfell Railway Station Brackenfell and return as follows: into Old Paarl Road, into Brackenfell Hypermarket, into Old Paarl Road, right into Northpine Drive, left into Eastwood Drive, right into Howard Drive, right into Central Drive, left into Northpine Drive, into Buiten Crescent, right into Laboheme Street, left into Botfontein Road, right into Old Paarl Road to Kraaifontein Railway Station Kraaifontein.

466 BLOEKOMBOS — WALLACEDENE

From Taxi Rank in Old Paarl Road Bloekombos, into Voortrekker Road, right into Station Road Kraaifontein, back into Station Road, right into Old Paarl Road, left into Botfontein Road, left into Laboheme Road to Taxi Rank in Boesak Street Wallacedene and return along the same route.

467 BLOEKOMBOS — BELLVILLE

From Taxi Rank in Old Paarl Road Bloekombos, along Old Paarl Road, right into Voortrekker Road, left into Bellrail Street to Taxi Terminus Bellville and return as follows: into Bellrail Street, right into Voortrekker Road, left into Old Paarl Road, into Brackenfell Hypermarket, back into Old Paarl Road, right into Northpine Drive, left into Eastwood Drive, right into Howard Drive, right into Central Drive, left into Northpine Drive, into Buiten Crescent, right into Laboheme Street to Taxi in Boesak Street Wallacedene, right into Botfontein Road, right into Old Paarl Road to Taxi Rank in Bloekombos.

468 BLOEKOMBOS — DURBANVILLE

From Taxi Rank in Old Paarl Road Bloekombos, along Old Paarl Road, into Voortrekker Road, right into Van Riebeeck Road, into Brighton Road, into Langeberg Road, left into Wellington Road to Taxi Rank in Nuwe Street Durbanville and return along the same route subject to the condition that passengers are only dropped-off in Durbanville and not picked-up.

469 MAMRE — MONTAGUE GARDENS

Vanaf Taxi Staanplek te Hoofweg Mamre, regs in Ou Mamre / Darlingweg, regs in Orionstraat, links in Wesfleursirkel tot by Taxi Staanplek, regs in Wesfleursirkel, links in Orionstraat, regs in Reygersdal, in Dassenberg Rylaan, links in

R27 (Weskus Pad), links in Blaauwbergweg, regs in Koebergweg, links in Montagueweg tot by OK Warehouse Montague Gardens en terug oor dieselfde roete.

470 MFULENI — KUILSRIVER

From Taxi Rank in Main Road Mfuleni, left into Eersteriver Road, left into Rotterdam Road, right into Nooiensfontein Road, right into Carinus Road, left into Taxi Rank in Kuilsriver and return along the same route.

471 TABLEVIEW — YSTERPLAAT

From Taxi Rank in Tableview, left into Otto Du Plessis, into Marine Drive, left into Service Road Paarden Eiland, left into Paarden Eiland to Ysterplaat Station and return as follows: right into Section Road, left into Koeberg Road, left into Blaauwberg Road to Tableview Taxi Rank.

472 ELSIES RIVER — EDGEMEAD

From Taxi Rank at Terminus Elsie River, right into Consani Road, right into Halt Road, cross Voortrekker Road, into Hugo Street, left into Frans Conradie Road, right into Vasco Boulevard, into Monte Vista Boulevard, left into Montague Road, right into D'Ameida Street, right into Letchwood Road, left into Louis Thibault Ave, Edgemean Drive, into Vryburger Ave, left into Steen Oven Road, left into De Grendel Ave, right into Vryburger Ave, into Edgemean Drive, into Louis Thibault Ave to Taxi Rank in Edgemean and return along the same route.

473 KHAYELITSHA — SEA POINT

From Taxi Rank at Site C Khayelitsha, left into Lansdowne Road towards Mew Way, left at traffic signal at Mew Way, left onto N2, proceed along N2 which becomes Settlers Way, along Settlers Way, Eastern Boulevard, into Table Bay Boulevard, right into Western Boulevard, along Western Boulevard, left into Ashstead Road, right into Main Road to Regent Street, right into Queens Road Sea Point and return as follows: into Regent Street, into Main Road, along Main Road which becomes Somerset Road, left into Buitengracht Street, right into Hans Strijdom Ave, left into Heerengracht, right into Hertzog Boulevard, right into Oswald Pirow Street, right into Top Deck Cape Town Railway Station, left into Oswald Pirow Street, right into Eastern Boulevard, Settlers Way, N2, Mew Way, Lansdowne Road to Site C Khayelitsha. subject to the following condition: 1) that passengers are not picked up in Sea Point, 2) subject to the condition that passengers are only picked up at Top Deck Cape Town Railway Station on the return journey and 3) subject to the condition that no passengers are set down or picked-up on Western Boulevard.

474 ELSIES RIVER — N 1 CITY

From Taxi Rank at Terminus Elsie River, right into Consani Road, right into Halt Road, cross Voortrekker Road, into Hugo Street to N 1 City Complex subject to the condition that no passengers are picked up at N 1 City and further that no passengers are picked up after leaving the Terminus at Elsie River.

475 ELSIES RIVER — PAROW

From Taxi Rank at Terminus Elsie River, right into Consani Road, left into Halt Road, left into Owen Road, cross 35th Ave, left into Donegal Ave, right into Balvenie Ave, left into Connaught Road to Taxi Rank at Parow Station subject to the condition that no passengers are picked up after leaving Donegal Ave.

476 ELSIES RIVER — NORWOOD

From Taxi Rank at Terminus Elsie River, right into 1st Ave, right into 16th Street, left into Epping Ave, right into Norwood Road to Taxi Rank at corner of 23rd and Norwood Ave Norwood and return along the same route.

477 MANENBERG — CLAREMONT

From Taxi Rank at The Downs Manenberg, into The Downs Road, into Manenberg Ave, left into Ruimte Road, left into Orion Road, right into Turfhall Road, right into Prince Arthur Road, left into Lansdowne Road which becomes Stanhope Road, right into Station Road to Taxi Rank at Claremont Railway Station Claremont and return along the same route.

478 LWANDLE — SIR LOWRY'S PAS DORP

Vanaf Huurmotor Staanplek te Lwandle Hostel Lwandle, regs in N2, links in Sir Lowry's Pad na Sun City en Wakkerskamp te Sir Lowry's Pas Dorp en terug oor dieselfde roete.

479 LWANDLE — KOGGELBAAI

Vanaf Taxi Staanplek te Lwandle, regs in Broadlandsweg, links in Gordonsbaaiweg, regs in Faure Marine Rylaan tot by Koggelbaai en terug oor dieselfde roete.

480 LWANDLE — STRAND

Vanaf Taxi Staanplek te Lwandle, regs in Broadlandsweg, regs in Eldestraat, links in Onverwaghtstraat, regs in Gordonsbaaiweg, regs in Hoofweg Strand tot by Strand Spoorwegstasie Strand en terug oor dieselfde roete.

481 SCOTTSVILLE — BLOEKOMBOS

From Taxi Rank in Aandblom Street Scottsville, right into Frans Conradie Drive, right into Van Riebeeck Road, left into Old Paarl Road, left into Station Road to Kraaifontein Station, into Station Road, left into Old Paarl Road, into Voortrekker Street, left into Botfontein Road, left into Laboheme Street to Taxi Rank in Boesak Street Bloekombos and return as follows: along Laboheme Street, right into Botfontein Road, into Van Riebeeck Road, left into Frans Conradie Drive, left into Aandblom Street.

482 SCOTTSVILLE — DURBANVILLE

From Taxi Rank at Aandblom Street Scottsville, right into Frans Conradie Drive, left into Van Riebeeck Road, into Brighton Road, into Langeberg Road, left into Wellington Road to Taxi Rank in Nuwe Street Durbanville and return along the same route subject to the condition that passengers are only dropped-off in Durbanville and not picked-up.

483 BISHOP LAVIS — HYPERAMA PAROW

From Taxi Rank at Bishop Lavis Civic Centre Bishop Lavis, into Lavis Drive, left into 35th Ave, left into Owen Road,

right into Halt Road, right into Voortrekker Road, right into West Street to Hyperama Sanlam Centre Parow and return along the same route subject to the condition that no passengers are picked up at Hyperama Sanlam Centre Parow.

484 HEIDEVELD — CAPE TOWN

From Taxi Rank in Jonkershoek Road Heideveld, right into Laingsburg Road, left into Bamboeberg Road, into Ascension Road, right into Heideveld Road, left into 5th Street, along 5th Street, left into Heideveld Road, right into Vanguard Drive, onto N2, along N2 to Mowbray off-ramp, right into Main Road Mowbray, along Main Road which becomes Victoria Road, which becomes Sir Lowry Road, right into Oswald Pirow Road, left into Top Deck Cape Town Railway Station Cape Town and return along the same route subject to the condition that no passengers are picked up at Top Deck Cape Town Railway Station.

485 MITCHELLS PLAIN — HANOVER PARK

From Taxi Rank at 3rd and 7th Ave Mitchells Plain, right into 2nd Ave, right into Katdoring Road, right into Spine Road, right into Weltevreden Ave, right into Cedars Road, left into Park Ave, right into Dagbreek Ave, left into Morgenster Drive, right into Westgate Ave, left into Fullham Ave, left into Highlands Drive, right into Vanguard Drive, left into Duinefontein Road, left into Lansdowne Road, right into Hanover Park Ave, right into Lonedowne Road, left into Hanover Park Civic Centre Hanover Park and return.

486 KAAPSTAD — VREDENBURG

Vanaf Huurmotor Staanplek te Top Deck Kaapstad Spoorwegstasie, links in Oswald Pirowweg, regs in Tafelbaai Boulevard, links in Marine Rylaan wat Otto Du Plessis Rylaan word, langs Otto Du Plessis Rylaan wat Weskus Pad word (R27), langs R27, links in R45, wat Hoofweg Vredenburg word, links in Markstraat, regs in Jacob Sadiestraat, links in Taxi Staanplek te Vredenburg en terug oor dieselfde roete.

487 KAAPSTAD — LAMBERTSBAAI

Vanaf Huurmotor Staanplek te Top Deck Kaapstad Spoorwegstasie, links in Oswald Pirowweg, regs in Tafelbaai Boulevard, links in Marine Rylaan wat Otto Du Plessis Rylaan word, langs Otto Du Plessis Rylaan wat Weskus Pad word (R27), langs R27, regs in Dassenbergweg, regs in Reygersdal, links in Orionstraat, regs tot by Dorpssentrum Atlantis, terug tot by R27, langs R27, links in R45, wat Hoofweg Vredenburg word, links in Markstraat, regs in Jacob Sadiestraat, links in Taxi Staanplek te Vredenburg, regs in Jacob Sadiestraat, links in Markstraat, regs in Pleinstraat, links in Saldanhaweg, wat R399 word, links in R27 wat Kerkstraat Velddrif word, regs in R27, deur Dwarskersbos, links in R366, wat Hoofweg Elandsbaai word, regs in Strandstraat, regs in Tolpad (Spoorweg Dienspad), links in R27 wat Hoofweg Lambertsbaai word, regs in Burrelstraat tot by Lambertsbaai Gemeenskapsaal Lambertsbaai en terug oor dieselfde roete.

488 BISHOP LAVIS — ELSIES RIVER

From Taxi Rank at Bishop Lavis Civic Centre Bishop Lavis, into Lavis Drive, left into 35th Street, left into Owen Road, right into Halt Road, left into Astra Street, right into 1st Ave to Elsies River Railway Station Elsies River subject to the condition that no passengers are picked up at Elsies River Station.

489 LANGA — MUTUAL STATION MUTUAL

From Taxi Rank in Washington Street Langa opposite Municipal Offices, right into Washington Street, left into Vanguard Drive, left into Gunners Circle, left into Viking Way, left into Jan Smuts Drive, right into Taxi Rank at Mutual Railway Station Mutual and return along the same route.

490 FIRGROVE — KRAMATWEG MACASSAR

Vanaf Taxi Staanplek te Firgrove Spoorwegstasie Firgrove, links in Ou Kaapseweg, oor R102, regs in Zandvlietweg, links in Musicalaan, regs in Nagtegaallaan, links in Musicalaan, regs in Bindlaan, links in Ringlaan, links in Linklaan tot by Kramatweg Macassar en terug oor dieselfde roete.

491 FIRGROVE — RAITHBY

Vanaf Taxi Staanplek te Firgrove Spoorwegstasie Firgrove, links in Ou Kaapseweg, in Winery Pad, regs in Vredenburg Plaas, weer regs in Winery Pad, links in Watsonweg Raithby en terug oor dieselfde roete.

492 FIRGROVE — STEYNSRUST PAD SOMERSET WEST

Vanaf Taxi Staanplek te Firgrove Spoorwegstasie Firgrove, links in Ou Kaapseweg, in Winery Pad, regs in Steynsrust Pad, links in Bredel Pad, regs in R44, links in Ou Stellenbosch Pad, regs in Steynsrust Pad Somerset-Wes en terug oor dieselfde roete.

493 FIRGROVE — LOURENSFORD

Vanaf Taxi Staanplek te Firgrove Spoorwegstasie Firgrove, links in Ou Kaapseweg, in Somerset-Wes Hoofweg, links in Lourensford Pad, regs in Vergelegen Plaas, weer regs in Lourensford Pad tot by Lourensford Landgoed en terug oor dieselfde roete.

494 FIRGROVE — SOMERSET WEST

Vanaf Taxi Staanplek te Firgrove Spoorwegstasie Firgrove, links in Ou Kaapseweg, links in R102, links in N2, links in Victoriastraat, regs in Hoofweg, regs in Kerkstraat, regs in Taxi Staanplek te Somerset-Wes en terug oor dieselfde roete.

495 FIRGROVE — STRAND

Vanaf Taxi Staanplek te Firgrove Spoorwegstasie Firgrove, regs in Ou Kaapseweg, regs in R44, links op N2, langs op N2, regs in Fabriekstraat, in Gerber Boulevard Strand en terug oor dieselfde roete.

496 FIRGROVE — STRAND

Vanaf Taxi Staanplek te Firgrove Spoorwegstasie Firgrove, links in Ou Kaapseweg, links in N2, langs N2, links op na

R44, regs in R44, regs in Strand Hoofweg, regs in Faganstraat tot by Taxi Staanplek te Strand en terug oor dieselfde roete.

497 FIRGROVE — STRAND

Vanaf Taxi Staanplek te Firgrove Spoorwegstasie Firgrove, links in Ou Kaapseweg, links in N2, langs N2, links op na R44, regs in R44, regs in Kusweg, links om Sirkel in Strand Hoofweg, links in Faganstraat tot by Taxi Staanplek te Strand en terug oor dieselfde roete.

498 FIRGROVE — GRABOUW

Vanaf Taxi Staanplek te Firgrove Spoorwegstasie Firgrove, regs in Ou Kaapseweg, regs in R44, links op N2, langs op N2, oor Sir Lowry's Pas, links in by Pineview Grabouw, links in Grabouw Hoofweg tot by Taxi Staanplek te Grabouw en terug oor dieselfde roete op voorwaarde dat passasiers sleg by Grabouw afgelaai word en nie opgetel mag word nie.

499 SOMERSET WEST — STRAND

Vanaf Taxi Staanplek te Kerkstraat Somerset-Wes, regs in Kerkstraat, links in Andries Pretoriusstraat, regs in Hoofweg Strand, om Sirkel, in Kusweg tot by Botha's Garage Strand en terug oor dieselfde roete.

500 SOMERSET WEST — STRAND

Vanaf Taxi Staanplek te Kerkstraat Somerset-Wes, regs in Kerkstraat, regs in Andries Pretoriusstraat, links in Victoriastraat, oor N2, links in Broadweg, regs in Hoofweg Strand, om Sirkel, in Kusweg tot by Botha's Garage Strand en terug oor dieselfde roete.

501 SOMERSET WEST — RUSTHOF

Vanaf Taxi Staanplek te Kerkstraat Somerset-Wes, regs in Kerkstraat, links in Andries Pretoriusstraat, regs in Hoofweg Strand, links in Gordonsbaaiweg, links in Hammondstraat, regs in Boundaryweg, regs in Noltestraat, links in Gordonsbaaiweg, links in Oosterligstraat, regs in Boundaryweg, regs in Breweryweg, links in Gordonsbaaiweg, links in Boschstraat, regs in Boundaryweg, regs in Naomistraat, links in Gordonsbaaiweg, links in Abbotoirweg, regs in Boundaryweg, regs in Webbstraat, links in Gordonsbaaiweg, links in Onverwachtstraat, regs in 3de Straat tot by Rusthofstraat, terug na Onverwachtstraat, regs in Onverwachtstraat, regs in 4de Straat tot by Rusthofstraat, terug na Onverwachtstraat, regs in Onverwachtstraat, regs in 5de Straat, links in Rusthofstraat, links in 6de Straat, regs in Onverwachtstraat, regs in 7de Straat, links in Rusthofstraat, links in 8ste Straat, regs in Onverwachtstraat, regs in 9de Straat, links in Rusthofstraat, links in 10de Straat, regs in Onverwachtstraat, regs in 11de Straat, regs in Broadlands Pad tot by Gordonsbaaiweg Rusthof en terug oor dieselfde roete.

502 SOMERSET WEST — CASSABLANCA

Vanaf Taxi Staanplek te Kerkstraat Somerset-Wes, regs in Kerkstraat, in Andries Pretoriusstraat, links in Victoriastraat, links in N2, langs N2, regs in Broadlandsweg, links in tarentaal Plaas, links in Broadlandsweg, links in Sercor Park, links in Broadlandsweg, regs in Helderberg Park, regs in Broadlandsweg, links in Gastrow-laan tot in Cassablanca, links in Broadlandsweg, links in 1ste Straat na Southfork Cassablanca en terug oor dieselfde roete.

503 SOMERSET WEST — STELLENBOSCH

Vanaf Taxi Staanplek te Kerkstraat Somerset-Wes, links in Kerkstraat, links in Hoofweg, regs in R44 na Stellenbosch, regs in Alexanderstraat, regs in Blomstraat na Taxi Staanplek te Stellenbosch en terug oor dieselfde roete op voorwaarde dat op die heenrit mag passasiers alleenlik opgelaai word tussen Die Valley Pad en Blomstraat nie.

504 SOMERSET WEST — GRABOUW

Vanaf Taxi Staanplek te Kerkstraat Somerset-Wes, regs in Kerkstraat, in Andries Pretoriusstraat, links in Victoriastraat, links in N2, langs N2, oor Sir Lowry's Pas, links in Ou Kaapseweg na Grabouw, in Hoofweg, links in Taxi Staanplek te Grabouw en terug oor dieselfde roete op voorwaarde dat passasiers sleg by Grabouw afgelaai word en nie opgetel mag word nie .

505 SOMERSET WEST — WINERY PAD

Vanaf Taxi Staanplek te Kerkstraat Somerset-Wes, links in Kerkstraat, links in Hoofweg, regs in Ou Stellenbosch Pad, links in Steynsrus Pad, regs in Beauliestraat, links in Stellenbosch Pad, links in Winery Pad, regs in Raithby na Watsonweg, regs in Rust en Vrede Plaas, terug in Watsonweg, regs in Wyn Akker Heights, terug in Watsonweg, regs in Winert Pad, regs in Halford Plaas, terug in Watson Pad, regs in Winery Pad, links in Vredenburg Plaas, terug in Winery Pad en terug oor dieselfde roete.

506 STRAND — AE & CI STRAND

Vanaf Taxi Staanplek te Shoprite Strand, regs in Faganstraat, regs in Hoofweg Strand, regs by Sirkel, in Kusweg tot by AE & CI Fabriek te Strand en terug oor dieselfde roete.

507 SAREPTA — TYGERBERG HOSPITAAL

Vanaf Taxi Staanplek te Mimosastraat Sarepta, in Mimosastraat, regs in Reuterstraat na Kalkfontein, terug in Reuterstraat, links in Mimosastraat, regs in Irisstraat, regs in Missionstraat, oor Rietvleiweg, links in Grovestraat, regs in Nooiensfonteinweg tot Maizelstraat in Hibury, terug in Nooiensfonteinweg, regs in Carinusstraat, links in Taxi Staanplek te Shoprite, terug in Carinusstraat, regs in Van Riebeeckstraat tot Langverwacht Pad, terug in Van Riebeeckstraat, in Strandweg, in Voortrekkerweg, links in Charl Malanstraat, terug in Charl Malanstraat, links in Voortrekkerweg, links in Mike Pienaarstraat, regs in Tienie Meyerstraat, in Franzie Van Zylstraat, links in Tygerberg Hospitaal en terug oor dieselfde roete.

508 MACASSAR — STRAND

Vanaf Taxi Staanplek te Musicalaan Macassar, links in Musicalaan, links in Bindlaan, links in Ringlaan, links in Linklaan, langs Linklaan tot by Kramatweg en terug tot by Ringlaan, links in Ringlaan, links in Bind-laan, regs in Musicalaan, regs in Zandvlietweg, links in Macassarweg, regs in N2, langs N2 tot by R44, regs in R44, links in

Somerset Mall, terug in R44, regs in Kusweg, om sirkel in Hoofweg, links in Faganstraat, links in Taxi Staanplek te Shoprite Strand en terug oor dieselfde roete.

509 MACASSAR — STRAND

Vanaf Taxi Staanplek te Musicalaan Macassar, regs in Musicalaan, links in Nagtegaallaan, regs in Musicalaan, regs in Zandvlietweg, links in Macassarweg, regs in R102, links in N2, regs in Fabriekstraat, links in Daniel-straat, in Rankinestraat, regs in Hoofweg, regs in Faganstraat, links in Taxi Staanplek te Shoprite Strand en terug oor dieselfde roete.

510 MACASSAR — SIR LOWRY'S PAS DORP

Vanaf Taxi Staanplek te Musicalaan Macassar, links in Musicalaan, links in Bindlaan, links in Ringlaan, links in Bindlaan, links in Musicalaan, regs in Zandvlietweg, links in Macassarweg, regs in R102, links in N2, links in Victoriastraat, regs in Andries Pretoriusstraat, regs in Hoofweg Somerset-Wes, links in Sir Lowry's Pas Dorp Pad tot by Sun City Plakkers Kamp te Sir Lowry's Pas Dorp en terug oor dieselfde roete.

511 MACASSAR — GRABOUW

Vanaf Taxi Staanplek te Musicalaan Macassar, regs in Musicalaan, regs in Zandvlietweg, links in Macassarweg, regs in N2, langs N2, oor Sir Lowry's Pas, links in Ou Kaapseweg na Grabouw, in Hoofweg, links in Taxi Staanplek te Grabouw en terug oor dieselfde roete op voorwaarde dat passasiers sleg by Grabouw afgelaai word en nie opgetel mag word nie .

512 MITCHELLS PLAIN — HANOVER PARK

From Taxi Rank at 3rd and 7th Ave Mitchells Plain, left into 2nd Ave, right into Katdoring Road, right into Spine Road, right into Merrydale Road, left into Lavender Road, right into Eisleben Road, left into Highlands Drive, right into Vanguard Drive, left into Duinefontein Road, left into Lansdowne Road, right into Heyns Road, left into Lonedowne Road, right into Hanover Park Civic Centre Hanover Park and return along the same route.

513 MITCHELLS PLAIN — HANOVER PARK

From Taxi Rank at 3rd and 7th Ave Mitchells Plain, left into 2nd Ave, right into Wespoort Drive, right into Merrydale Road, left into Lavender Road, right into Eisleben Road, left into Lansdowne Road, right into Heyns Road, left into Lonedowne Road, right into Hanover Park Civic Centre Hanover Park and return along the same route.

514 GRASSY PARK — RETREAT

From Taxi Rank at Busy Corner Grassy Park, into 5th Ave, left into Prince George Drive, right into Concert Boulevard, left into Sonata Street, left into Cradock Road, right into Symphony Ave, left into Orchestra Street, right into Military Road, right into Flora Road, left into Chad Road to Taxi Rank at Retreat Railway Station Retreat and return as follows: right into Loman Road, left into Retreat Road, into 5th Ave to Taxi Rank in Grassy Park.

515 SIR LOWRY'S PAS DORP — SOMERSET WEST

Vanaf Taxi Staanplek te Poskantoor Sir Lowry's Pas Dorp, links in Hoofweg Sir Lowry's Pas Dorp, links in Sir Lowry's Pasweg, regs in Hoofweg Somerset-Wes, links in Andries Pretoriusstraat, regs in Kerkstraat tot by Taxi Staanplek te Shoprite Somerset-Wes en terug oor dieselfde roete.

516 SIR LOWRY'S PAS DORP — STRAND

Vanaf Taxi Staanplek te Poskantoor Sir Lowry's Pas Dorp, links in Hoofweg Sir Lowry's Pas Dorp, links oor Trein Spoor in Sir Lowry's Pasweg, regs in N2, links in Broadlandsweg, regs in Gordonsbaaiweg, regs in Hoofweg Strand tot by Strand Spoorwegstasie Strand en terug oor dieselfde roete.

517 SIR LOWRY'S PAS DORP — GORDONSBAAI

Vanaf Taxi Staanplek te Poskantoor Sir Lowry's Pas Dorp, links in Hoofweg Sir Lowry's Pas Dorp, links oor Trein Spoor in Sir Lowry's Pasweg, oor N2, regs in Faure Marine Rylaan tot by Spar Supermark Gordonsbaai en terug oor dieselfde roete.

518 SIR LOWRY'S PAS DORP — GRABOUW

Vanaf Taxi Staanplek te Poskantoor Sir Lowry's Pas Dorp, links in Hoofweg Sir Lowry's Pas Dorp, links oor Trein Spoor in Sir Lowry's Pasweg, links in N2, langs N2 tot by Grabouw, links in Ou Kaapseweg, links in Hoofweg Grabouw tot by Taxi Staanplek Die Plein Grabouw.

519 SIR LOWRY'S PAS DORP — LWANDLE

Vanaf Taxi Staanplek te Poskantoor Sir Lowry's Pas Dorp, links in Hoofweg Sir Lowry's Pas Dorp, links oor Trein Spoor in Sir Lowry's Pasweg, regs in N2, links in Broadlandsweg tot by Lwandle en terug oor dieselfde roete.

520 THE HAGUE DELFT — BELLVILLE

Vanaf Taxi Staanplek The Hague Delft, links in Delft Hoofweg, links in Stellenbosch Arterialweg, regs in Symphonyweg, oor Erica Rylaan, in Modderdamweg, links in Belrailweg, links in Charl Malanstraat tot by Bellville Spoorwegstasie Bellville en terug oor dieselfde roete.

521 MALIBU VILLAGE — MITCHELLS PLAIN

From London Road Malibu Village, right into Eerste River Way, right into Hindle Road, left into Raymond Ackerman Street to Melton Rose Station, into Raymond Ackerman Street, into Blue Downs Way, left into Marigold Way, left into Forest Drive, left into Kleinvlei Road until Muller Street, turn around in Kleinvlei Road, left into Forest Drive, right into R102 to Eerste River Station, left into R102, right into Bobs Way, left into Beverley Street, right into Stratford Ave, right into Spurwing Road, left into Bobs Way, left into Greenshank Ave, right into Old Faure Road, left into Spine Road, right into Alpine Road, left into Imperial Road, across A Z Berman Drive, right into 8th Ave, left into 1st Ave to space opposite Bus Terminus Town Centre Mitchells Plain and return along the same route.

522 FISH HOEK — NOORDHOEK

From Taxi Rank at Fish Hoek Railway Station Fish Hoek, left into Main Road, right into Kommetjie Road, right into

Corsair Road, into Noordhoek Main Road, along Noordhoek Main Road to Intersection of Main Road and Ou Kaapse Way Noordhoek and return along the same route.

523 FISH HOEK — KOMMETJIE

From Taxi Rank at Fish Hoek Railway Station Fish Hoek, left into Main Road, right into Kommetjie Road, into Kommetjie Main Road, along Kommetjie Main Road to Kommetjie Post Office Kommetjie and return along the same route.

524 FISH HOEK — OCEAN VIEW

From Taxi Rank at Fish Hoek Railway Station Fish Hoek, left into Main Road, right into Kommetjie Road, left into Milky Way, right into Gemini Road, left into Draco Road, right into Pollux Way, left into Arries Lane to Taxi Rank at the corner of Alpha Road and Arries Lane Ocean View and return along the same route.

525 FISH HOEK — SUN VALLEY

From Taxi Rank at Fish Hoek Railway Station Fish Hoek, left into Main Road, right into Kommetjie Road, left right into Corsair Road, into Buller Louw Drive to Pick 'n Pay Centre Sun Valley and return along the same route.

526 FISH HOEK — SEAFORTH

From Taxi Rank at Fish Hoek Railway Station Fish Hoek, left into Main Road, along Main Road to Simonstown, into Jubilee Square, back into Main Road, through Murdock Valley to Seaforth and return along the same route.

527 FISH HOEK — WYNBERG

From Taxi Rank at Fish Hoek Railway Station Fish Hoek, right into Main Road, along Main Road to Wynberg, right into Station Road to Wynberg Railway Station Wynberg and return along the same route via Maynard Road.

528 BONTEHEUWEL — CAPE TOWN

From Bonteheuwel Taxi Rank Bonteheuwel, into Bluegum Street, right into Honeysuckle Road, left into Jakkalsvlei Ave, right into Bonteheuwel Ave, along Bonteheuwel Ave, left into Bluegum Street, left into Vanguard Drive, right onto N2, along N2 onto Eastern Boulevard, along Eastern Boulevard, left into Hertzog Boulevard, left into Oswald Pirow Street, right into Top Deck Cape Town Railway Station Cape Town.

529 BONTEHEUWEL — MOWBRAY

From Bonteheuwel Taxi Rank Bonteheuwel, into Bluegum Street, right into Honeysuckle Road, left into Jakkalsvlei Ave, right into Bonteheuwel Ave, along Bonteheuwel Ave, left into Bluegum Street, left into Vanguard Drive, along Vanguard Drive, right onto N2, along N2, left at Mowbray off-ramp, left into Main Road, right into Mowbray Taxi Rank to drop-off only and return along the same route.

530 BONTEHEUWEL — ATHLONE

From Bonteheuwel Taxi Rank Bonteheuwel, into Bluegum Street, right into Honeysuckle Road, left into Jakkalsvlei Ave, right into Bonteheuwel Ave, along Bonteheuwel Ave, left into Bluegum Street, left into Vanguard Drive, along Vanguard Drive, right onto N2, along N2, left onto Jan Smuts Drive, right into Klipfontein Road, left into Lower Klipfontein Road, right into Liddle Street to Athlone Taxi Rank Athlone to drop-off only and return along the same route.

531 MANENBERG — MOWBRAY

From the Taxi Rank at Nyanga Junction Manenberg, right into Manenberg Ave, left into Ruimte Ave, right into Jordan Street, left into Duinefontein Road, along Duinefontein Road, left into Klipfontein Road, along Klipfontein Road, which becomes Durban Road to Mowbray Taxi Rank Mowbray and return along the same route subject to the condition that no passengers are picked up at Mowbray.

532 KLIPHEUWEL PAD DURBANVILLE — DURBANVILLE

Vanaf Plase Grootfontein, Mosselbank, Eengesind, Klipheuwel op die Klipheuwel Pad, regs in Malmesbury Pad, regs in Lichtenbergweg, in by Plase Joosfontein, Keibeas, Fisantekop, Braams, links in Klipheuwel Pad, in by Tydstroom Mushrooms en Corobrick, regs in Nuwestraat tot by Taxi Staanplek te Durbanville en terug oor dieselfde roete.

533 OCEAN VIEW — SUN VALLEY

From Taxi Rank at the corner of Alpha Road and Arries Lane Ocean View, right into Pollux Way, left into Draco Road, right into Gemini Road, left into Milky Way, right into Kommetjie Road, left into Noordhoek Main Road, left into Buller Louw Drive, right into Pick 'n Pay Centre Sun Valley and return along the same route.

534 OCEAN VIEW — SIMONSTOWN

From Taxi Rank at the corner of Alpha Road and Arries Lane Ocean View, right into Pollux Way, left into Draco Road, right into Gemini Road, left into Milky Way, right into Kommetjie Road, right into Blackbull Road, right into Main Road, along Main Road to Simonstown to Simonstown Railway Station, back into Main Road to Simonstown Dockyard, Back into Main Road to Simonstown Magistrates Court Simonstown and return along the same route.

535 NORTHPINE — SCOTTSVILLE

From the Taxi Rank at Northpine Drive Northpine, right into Old Paarl Road, into Voortrekker Road, left into Van Riebeeck Road, left into Frans Conradie Drive, left into Van Der Merwe Street, left into Petunia Street, right into Aandblom Street, off-load and reload passengers, left into Van Der Merwe Street, right into Rembrandt Street, left into Milton Road, right into Milner Road, right into Graaf Street, right into Van Der Merwe Street Scottsville and return as follows: left into Frans Conradie, left into Okavango Drive, left into Old Paarl Road, right into Northpine Drive.

536 KHAYELITSHA — UMTATA

From the Trek Garage in Lansdowne Road Khayelitsha, left into Mew Way, left onto N2, left onto R300, onto N1,

along N1 until Beaufort West, right into R61, along R61 until Umtata, R61 becomes Main Road Umtata to Taxi Rank in Main Road Umtata and return along the same route.

537 KHAYELITSHA — EAST LONDON

From the Trek Garage in Lansdowne Road Khayelitsha, left into Mew Way, left onto N2, left onto R300, onto N1, along N1 until Beaufort West, right into R61, along R61 towards Graaff Reinette, turn right to Port Elizabeth, through Jansenville, Somerset East, Adelaide, Fort Beaufort, Madala, Alice, King Williams Town to East London and return along the same route.

538 BRACKENFELL STATION — BELLVILLE

From the Taxi Rank at WilliamDabbs Street Brackenfell Station, left into Old Paarl Road, right into Voortrekker Road, left into Modderdam Road, right into Bellrail Road to Bellville Taxi Facility Bellville and return along the same route.

539 BRACKENFELL STATION — DURBANVILLE

From the Taxi Rank at WilliamDabbs Street Brackenfell Station, right into Old Paarl Road, left into Okavango Road, right into Frans Conradie Road, right into Aandblom Street, right into Frans Conradie Road, left into Van Riebeeck Street, into Brighton Way, into Langeberg Way, left into Wellington Road to Taxi Rank at Nuwe Street Durbanville and return along the same route subject to the condition that passengers may only be dropped-off in Durbanville and not picked-up .

540 EIKENFONTEIN — DURBANVILLE

From Taxi Rank at Eikenfontein Railway Station, left into Old Paarl Road, into Voortrekker Street, left into Van Riebeeck Street, into Brighton Road, into Langeberg Road, left into Wellington Road to Taxi Rank in Nuwe Street Durbanville and return along the same route subject to the condition that passengers may only be dropped-off in Durbanville and not picked-up .

541 EIKENFONTEIN — SCOTTSDENE

From Taxi Rank at Eikenfontein Railway Station, into Viben Street, left into Old Paarl Road, right into Da Gama Street, left into Park Ave, right into Koopmans Ave, left into Buiten Crescent, left into Laboheme Street, into Buiten Crescent, left into John Street, right into Sydow Street, right into Ultra Ave Scottsdene and return as follows: right into Laboheme Street, left into Buiten Crescent, left into Joseph Ave, left into Travia Street, right into Eon Ave to Eikenfontein Railway Station.

542 SCOTTSDENE — EIKENFONTEIN

From Taxi Rank in Koopmans Ave Scottsdene, left into Park Ave, right into Da Gama Street, left into Old Paarl Road, right into Viben Street to Taxi Rank at Eikenfontein Railway Station and return along the same route.

543 SCOTTSDENE — BRACKENFELL STATION BRACKENFELL

From Taxi Rank in Koopmans Ave Scottsdene, left into Park Ave, right into Da Gama Street, left into Old Paarl Road, into William Dabbs Street to Brackenfell Railway Station Brackenfell and return as follows: back into Old Paarl Road, right into Northpine Drive, left into Eastwood Drive, right into Howard Drive, right into Central Drive, left into Northpine Drive, into Buiten Crescent, left into Joseph Ave, left into Buiten Crescent, right into Park Ave, right into Taxi Rank in Koopmans Ave Scottsdene.

544 NORTHPINE — BELLVILLE

From Taxi Rank in Northpine Drive Northpine, left into Old Paarl Road, into William Dabbs Street Brackenfell Railway Station Brackenfell, into Old Paarl Road, right into Voortrekker Road, left into Modderdam Road, right into Bellrail Road to Taxi Facility in Bellville and return as follows: into Bellrail Road, right into Voortrekker Road, left into Old Paarl Road, into Brackenfell Hypermarket Brackenfell, into Old Paarl Road, right into Northpine Drive, left into Eastwood Drive, right into Howard Drive, right into Central Drive, left into Northpine Drive, into Buiten Crescent, left into Joseph Ave, left into Buiten Crescent, right into Park Ave, left into Da Gama Street, left into Old Paarl Road, left into Northpine Drive.

545 NORTHPINE — EIKENFONTEIN

From Taxi Rank in Northpine Drive Northpine, right into Old Paarl Road, left into Viben Road to Taxi Rank at Eikenfontein Railway Station and return along the same route.

546 NORTHPINE — SCOTTSDENE

From Taxi Rank in Northpine Drive Northpine, left into Eastwood Drive, right into Howard Drive, left into Central Drive, left into Northpine Drive, into Buiten Crescent Scottsdene and return as follows: into Laboheme Street, right into Buiten Crescent, left into Joseph Ave, left into Buiten Crescent, right into Park Ave, left into Da Gama Street, left into Old Paarl Road, left into Northpine Drive.

547 NORTHPINE — WALLACEDENE

From Taxi Rank in Northpine Drive Northpine, left into Eastwood Drive, right into Howard Drive, left into Central Drive, left into Northpine Drive, into Buiten Crescent, right into Laboheme Street, across Boffontein Road, to Taxi Rank in Boesak Street Wallacedene and return as follows: into Laboheme Street, right into Buiten Crescent, left into Joseph Ave, left into Buiten Crescent, right into Park Ave, left into Da Gama Street, left into Old Paarl Road, left into Northpine Drive.

548 KRAAIFONTEIN — BELLVILLE

From Taxi Rank at Kraaifontein Railway Station Kraaifontein, along Station Road, right into Old Paarl Road, left into William Dabbs Street to Brackenfell Railway Station, into Old Paarl Road, right into Voortrekker Road, left into Modderdam Road, right into Bellrail Road to Taxi Facility in Bellville and return as follows: into Bellrail Road, right into Voortrekker Road, left into Old Paarl Road, into Brackenfell Hypermarket Brackenfell, into Old Paarl Road, right into Northpine Drive, left into Eastwood Drive, right into Howard Drive, right into Central Drive, left into Northpine Drive,

into Buiten Crescent, right into Laboheme Street, left into Botfontein Road, right into Old Paarl road, left into Station Road Kraaifontein.

549 MELTON ROSE — BLUE DOWNS

Vanaf Taxi Staanplek te Melton Rose, regs in Albert Philanderstraat, regs in Raymond Ackermanstraat na Blue Downsweg, links in Vistaweg, in Vulta Valhalla Singel, in Visantweg, in Virtue Singel, in Vikingweg, in Vernonweg, terug na Vistaweg, oor Blue Downsweg, in Valconweg, in Vredestraat, in Victoriaweg, in Valliantstraat, links in Blue Downsweg, in Raymond ackermanweg, links in Appolloweg, regs in Hoppoweg, regs in Lorrieweg, links in Mamosastraat, regs in Keeromstraat, draai links in Keeromstraat, in Raymond Ackermanstraat, regs in Kleinvleiweg, regs in Hildagostraat, links in Suiderkruisweg, regs in Kleinvleistraat, links in Almondstraat, regs in Daisstraat, links in Magilstraat, regs in Cabrallaan, regs in Poplarstraat, regs in Pinetreestraat, in Melton Roseweg na Pick 'n Pay en Shoprite, in Hindleweg, in Forest Rylaan.

550 MELTON ROSE — TUSCANY GLEN

Vanaf Melton Rose Spoorwegstasie, regs in Albert Philanderweg, links in Keeromweg, regs in Raymond Ackermanweg, in Blue Downsweg tot by Seven Eleven Tuscany Glen en terug oor dieselfde roete.

551 MELTON ROSE — TUSCANY GLEN

Vanaf Melton Rose Spoorwegstasie, regs in Albert Philanderweg, links in Keeromweg, regs in Raymond Ackermanweg, in Blue Downsweg tot by Seven Eleven Tuscany Glen en terug soos volg: in Blue Downsweg, links in Appolloweg, regs in Mimosaweg, links in Keeromweg, regs in Albert Philanderweg, links in Meltonweg tot by Melton Rose Spoorwegstasie.

552 MELTON ROSE — EERSTERIVIER

Vanaf Melton Rose Spoorwegstasie, in Meltonweg, links in Hindleweg, links in Forestweg, regs in Gordonweg na Pick 'n Pay, regs in Serviceweg, in Strandweg, regs in Pleinweg, links na Shoprite Eersterivier en terug oor dieselfde roete.

553 MELTON ROSE — BLACKHEATH

Vanaf Melton Rose Spoorwegstasie, regs in Albert Philanderweg, links in Zeepaardstraat, regs in Denemere-straat, links in Medeterian Singel tot by Blackheath Hoërskool Blackheath en terug oor dieselfde roete.

554 EERSTERIVIER — KLEINVLEI

Vanaf Eersterivier Spoorwegstasie Eersterivier, links in Strandweg, regs in Pleinstraat tot by Shoprite, regs in Pleinweg, links in Strandweg, in Serviceweg tot by Pick 'n Pay, regs in Gordonweg, links in Forest Rylaan, in Hindleweg tot in Kleinvlei en terug oor dieselfde roete.

555 EIKENFONTEIN — BLOEKOMBOS

From Taxi Rank at Eikenfontein Railway Station, left into Old Paarl Road, into Voortrekker Road, into Station Road at Kraaifontein Railway Station, along Station Road, left into Old Paarl Road, along Old Paarl Road to Taxi Rank at Bloekombos and return along the same route.

556 EIKENFONTEIN — BELLVILLE

From Taxi Rank at Eikenfontein Railway Station, right into Old Paarl Road, into William Dabbs Street Brackenfell Railway Station Brackenfell, into Old Paarl Road, right into Voortrekker Road, left into Modderdam Road, right into Bellrail Road to Taxi Facility in Bellville and return as follows: into Bellrail Road, right into Voortrekker Road, left into Old Paarl Road, right into Northpine Drive, left into Eastwood Drive, right into Howard Drive, right into Central Drive, left into Northpine Drive, into Buiten Crescent, left into Joseph Ave, left into Park Ave, left into Da Gama Street, left into Old Paarl Road, right into Viben Street.

557 SCOTTSVILLE — SCOTTSdene

From Taxi Rank at Aandblom Street Scottsville, along Van Der Merwe Street, right into Rembrandt Street, left into Milton Road, right into Miller Road, right into Graaf Street, right into Van Der Merwe Street, right into Frans Conradie Drive, left into Okavango Road, left into Old Paarl Road, right into Da Gama Street, left into Park Ave, right into Taxi Rank at Koopmans Ave Scottsdene and return along the same route.

558 KRAAIFONTEIN — DURBANVILLE

From Taxi Rank at Kraaifontein Railway Station Kraaifontein, along Station Road, right into Old Paarl Road, right into Van Riebeeck Road, into Brighton Road, into Langeberg Road, left into Wellington Road to the Taxi Rank in Nuwe Street Durbanville and return along the same route subject to the condition that no passengers are picked up in Durbanville.

559 SCOTTSdene — RIETFONTEIN

From Taxi Rank at Koopmans Ave Scottsdene, left into Park Ave, right into Da Gama Street, left into Old Paarl Road, right into Okavango Road, left into N1, left onto N7, along N7 to Vanrhynsdorp, left into Van Riebeeck Street, left into Troe-troe Street, right into Residential Street, into R27 towards Calvinia, right into Hoop Street, left into Station Road, right into Hofmeyer Street, left into Station Road, right into Paul Kruger Street, into R27, along R27 towards Brandvlei, Kenhardt, Keimoes, left into Main Road, into R64 to Kakamas, into R359 to Augrabies, back into R359 to Kakamas, left into Riemvasmaak, left towards Keimoes, into Main Road, left into R64, along R64 to Upington, along Old Keimoes Road to Swartmodder Road, left into R360 to Rietfontein and return along the same route.

560 BLACKHEATH — DENNEGEUR

Van Blackheath Spoorwegstasie Blackheath, regs in Rangeweg, links in Wimbledonweg, links in Butskopweg, regs in Vineyard Laan, oor Albert Philanderstraat, in Drakensteinweg, draai om by Rooibregstraat, in Drakensteinweg, regs in Albert Philanderstraat, regs in Denemere Rylaan tot by Zeepardweg Denemere en terug oor dieselfde roete.

561 BLACKHEATH — BELLVILLE

Vanaf Blackheath Spoorwegstasie Blackheath, regs in Rangeweg, regs in Stellenbosch Arterialweg, links in Van

Riebeeckweg Kuilsrivier, in Strandweg, in Voortrekkerweg, links in Modderdamweg, regs in Bellrailstraat tot by Bellville Spoorwegstasie Bellville en terug oor dieselfde roete.

562 MUTUAL — NYANGA

From Mutual Terminus Mutual Railway Station, left into Mutual Way, left into Jan Smuts Drive, left into Viking Way, right into Gunner Circle, into Bofor Circle, right into Carrier Way, right into Valhalla Drive, into NY1, left into NY108, right into NY6, left into NY5, right into NY78, left into Terminus Road, right into Emms Drive to Nyanga Terminus Nyanga and return along the same route.

563 WYNBERG — CONSTANTIA

From Taxi Rank at Wynberg Railway Station Wynberg, into Station Road, into Maynard Road, left into Main Road, right into Dessie Road, into Gabriel Road, right into Doordrift Road, into Spaanschemat River Road, left into Kendal Road, right into Edison Road, into Huxley Road, right into Ladies Mile Road, left into Spaanschemat River Road Constantia and return as follows: right into Nova Constantia Road, into Nova Klein, into Craft Road, into Paggelsvlei Road, into Constantia Main Road to Constantia Neck, into Constantia Main Road to Wynberg Railway Station Wynberg subject to the condition that no passengers are picked up at Constantia Neck and that vehicles may not enter Constantia Village Centre.

564 ATHLONE — HANOVER PARK

From corner of Lawrence Road and Old Klipfontein Road Athlone, right into Lower Klipfontein Road, into Barcomb Road, right into Heibrandt Road, left into Klipfontein Road, right into Belgravia Road, left into Turfhall Road, right into Hanover Park Ave, left into Surran Road to Taxi Rank at Surran Road Hanover Park.

565 ATHLONE — HANOVER PARK

From corner of Lawrence Road and Old Klipfontein Road Athlone, along Lawrence Road, left into Carrington Ave, right into Jan Smuts Ave, left into Turfhall Road, right into Hanover Park Ave, left into Surran Road to Taxi Rank at Surran Road Hanover Park.

566 ATHLONE — HANOVER PARK

From corner of Lawrence Road and Old Klipfontein Road Athlone, along Lawrence Road, left into Carrington Ave, right into Jan Smuts Ave, left into Kromberg Road, right into Belgravia Road, left into Turfhall Road, right into Hanover Park Ave, left into Surran Road to Taxi Rank at Surran Road Hanover Park.

567 ATHLONE — HANOVER PARK

From corner of Lawrence Road and Old Klipfontein Road Athlone, along Lawrence Road, left into Carrington Ave, right into Jan Smuts Ave, left into Kromberg Road, right into Thornton Road, left into Repulse Road, right into Belgravia Road, into Induland Road, left into Blomvlei Road, right into Hanover Park Ave, left into Surran Road to Taxi Rank at Surran Road Hanover Park.

568 WESFLEUR ATLANTIS — KILLARNEY

Vanaf Taxi Staanplek te Wesfleur Atlantis, regs in Wesfleursirkel, regs in Wesfleursirkel, links in Orionstraat, regs in Reygersdal, sluit aan by Dassenberg Rylaan, draai links, sluit aan by R27, links in Weskusweg, langs Weskusweg tot by Blaauwbergweg, links in Blaauwbergweg tot in Killarney en terug oor dieselfde roete.

569 BRENTWOOD PARK — KUILSRIVER

From Taxi Rank in Brentwood Park, into Brentwood Ave, left in Hindle Way, right into R300, along R300, right into Stellenbosch Arterial Road, left into Nooiensfontein Road to Taxi Rank at Shoprite Kuilsriver and return along the same route.

570 TABLE VIEW — CAPE TOWN

From Taxi Rank in Table View onto Blaauwberg Road, right into Koeberg Road, left into Montague Drive, into Summergreens Main Road, then towards Century City, left Bosmansdam Road, left Koeberg Road, right Voortrekker Road to Salt River, right at circle into Albert Road, left Russel Road, right Sir Lowry Road, right Oswald Pirow Drive, left onto Cape Town Railway Station Top Deck Cape Town subject to the condition that passengers are dropped off only and return along N1 to Table View subject to the condition that vehicle may not rank for more than 20 minutes at Table View Taxi Rank Table View.

571 TABLE VIEW — KOEBERG

From Taxi Rank in Table View onto Blaauwberg Road via Killarney interchange, right into Koeberg Road via Joe Slovo, Phoenix, Milnerton, Centre Point Cambridge Taxi Rank, Rugby and Brooklyn, left at Coronation Road, Royal Road, or Voortrekker Road, right Station Road, left Voortrekker Road, left onto Camp Road to Koeberg Station Taxi Rank and return along the same route subject to the condition that vehicle may not rank for more than 20 minutes at Table View Taxi Rank Table View.

572 TABLE VIEW — MELKBOSSTRAND

From Taxi Rank in Table View onto Blaauwberg Road, right West Coast Road, left Sandown Road, left Beach Boulevard, left Blaauwberg Road, right West Coast Road, right Marine Drive, left Sir David Baird Drive, left Marine Drive to Melkbosstrand and return along the same route subject to the condition that vehicle may not rank for more than 20 minutes at Table View Taxi Rank Table View.

573 TABLE VIEW — YSTERPLAAT STATION

From Taxi Rank in Table View, left at Otto Du Plessis Drive into Marine Drive, left Service Road Paarden Eiland, left at Paarden Eiland Road to Ysterplaat Station drop-off only and return as follows: right to Section Street, left Koeberg

Road, left Blaauberg Road to Table View Taxi Rank subject to the condition that vehicle may not rank for more than 20 minutes at Table View Taxi Rank Table View.

574 TABLE VIEW — KOEBERG

From Taxi Rank in Table View onto Blaauberg Road, right at Koeberg Road, left at Montague Drive to Montague Gardens, left at Bosmansdam Road, right at N7 and then left onto N1, left Koeberg Road, right Coronation Road, left Green or Beach Road into Camp Road to Koeberg Station Taxi Rank and return along the same route subject to the condition that vehicle may not rank for more than 20 minutes at Table View Taxi Rank Table View.

575 TABLE VIEW — ATLANTIS

From Taxi Rank in Table View onto Blaauberg Road, turn right into West Coast Road (R27), turn right at R307 Mamre-Darling turn-off, turn right at Charel Uys Drive and right at Kerria Avenue Protea Park, turn right Gardenia, Reygersdal Drive, left at Charel Uys Drive, turn right and then left into Grosvenor Avenue, right at Charel Uys Drive Atlantis and return on the same route subject to the condition that vehicle may not rank for more than 20 minutes at Table View Taxi Rank Table View.

576 TABLE VIEW — MELKBOSSTRAND

From Taxi Rank in Table View onto Blaauberg Road, right Marine Drive, left Otto Du Plessis Drive, right Atlantic Avenue, right Napoleon Avenue Melkbosstrand and return on the same route subject to the condition that vehicle may not rank for more than 20 minutes at Table View Taxi Rank Table View.

577 SAREPTA — KUILSRIVIER

From Taxi Rank at Mimosa Street Sarepta, right into Iris Street, right into Mission Road, left into Rietvlei Road, left into Grove Street, left into Nooiensfontein Road, right into Carinus left to the Taxi Rank at Shoprite Kuilsriver and return along the same route.

578 SAREPTA — BELLVILLE

From Taxi Rank at Mimosa Road Sarepta, right into Iris Road, left into Mission Road, left into Sarepta Road, left into Strand Road, into Voortrekker Road left into Modderdam Road, right into Bellrail Road to the loading / offloading facility Bellville and return along the same.

579 KUILSRIVER — INDUSTRIAL AREA KUILSRIVER

From Taxi Rank at Shoprite, Kuilsrivier, right into Lang Street, right into Station Road, right into Murray Street, cross Station Road, into Fabriek Street Industrial Area Kuilsriver and return as follows: left into Compagne Street, left into Strand Street, left into Nooiensfontein Road, left into Carinus Street left to the Taxi Rank at Shoprite Kuilsrivier.

580 KUILSRIVER — KALKFONTEIN

From Taxi Rank at Shoprite Kuilsriver, right into Carinus, left into Nooiensfontein, left into Highbury Road, right into Excelsior Road, left into Maisel Road, right into Nooiensfontein Road, left into Belhar Drive, left into Isabel Road, right into Verenigde Street, into Mount Fletcher Street, into Sikelela Circle into Mount Fletcher Street, Kalkfontein and return along the same route.

581 KUILSRIVER — KALKFONTEIN

From Taxi Rank at Shoprite Kuilsriver, right into Carinus Street, into Grove Street, right into Rietvlei Street, into Mission Road, left into Iris Street to the taxi rank at Mimosa Street, Sarepta, proceed along Isabel Road across Belhar Drive, into Verenigde Street, Mount Fletcher Street into Sikelela Circle, into Mount Fletcher Street Kalkfontein and return along the same route.

582 KUILSRIVER — BOTTELARY ROAD KUILSRIVER

From Taxi Rank at Shoprite Kuilsriver, right into Carinus, right into Nooiensfontein Road, into Church Street, into Amandel Road, right into Bottelary Road towards Bottelary Wine Cellar, Bottelary Road Kuilsriver and return along the same route.

583 KUILSRIVER STATION — BELLVILLE

From the taxi rank at Kuilsriver Railway Station Kuilsriver, right into Nooiensfontein Road, left into Strand Road, into Voortrekker Road, left into Modderdam Road, right into Bellrail Road to the taxi offloading / loading facility Bellville and return along the same route.

584 KUILSRIVER STATION — INDUSTRIAL AREA KUILSRIVER

From Taxi Rank at Kuilsriver Station, right into Nooiensfontein Road, right into Carinus Road, right into Lang Street, right into Station Road, right into Murray Street, cross Station Road, into Fabriek Street Industrial Area Kuilsriver and return as follows: left into Compagne Street, left into Strand Street, left into Nooiensfontein Road, left to the Taxi Rank at Kuilsriver Station.

585 KUILSRIVER STATION — KALKFONTEIN

From Taxi Rank at Kuilsriver Railway Station Kuilsriver, left into Nooiensfontein Road, left into Highbury Road, right

into Excelsior Road, left into Maisel Road, right into Nooiensfontein Road, left into Belhar Drive, left into Isabel Road, right into Verenigde Street, into Mount Fletcher Street, into Sikelela Circle Kalkfontein and along the same route.

586 BLACKHEATH SPOORWEGSTASIE — HAPPY VALLEY

Vanaf Blackheath Spoorwegstasie Blackheath, links in Rangeweg, regs in Skoolstraat, links in Wimbledon Pad, links in Happy Vallei Woonbuurt Happy Valley en terug oor dieselfde roete.

587 BLACKHEATH SPOORWEGSTASIE — KUILSRIVER

Vanaf Blackheath Spoorwegstasie Blackheath, regs in Range Weg, regs in Stellenbosch Arterial Pad, links in Riebeeck Weg, links in Carinusstraat, links tot by Shoprite Taxi Staanplek Kuilsrivier en terug oor dieselfde roete.

588 MELTONROSE — PINEPLACE

Vanaf Meltonrose Spoorwegstasie Melton Rose, in Raymond Ackermanlaan, links met Klein Vleiweg, regs in Suikerkruisstraat tot by Pineplace Bruggie Pine Place en terug oor dieselfde roete.

589 MELTONROSE — EERSTERIVIER

Vanaf Meltonrose Spoorwegstasie Melton Rose, in Meltonweg, links in Hindleweg, links in Forestweg, regs in Gordonstraat, regs in Serviceweg tot by Driegewels Eersterivier en terug oor dieselfde roete.

590 ELSIES RIVER — MATROOSFONTEIN

From Taxi Rank at Elsie's River Taxi Terminus Elsie's River, right into Consani Road, left into Halt Road, right into Grandview Ave, left into Neptune Street, into Forest Drive Across Owen Road into Civic Way to Matroosfontein Taxi Rank Matroosfontein and return as follows:left into Emms Way, left into Fountain Way, right into Owen Road, left Halt Road to Elsie's River Terminus.

591 ELSIES RIVER — EINDHOVEN DELFT

From Taxi Rank at Elsie's River Taxi Terminus Elsie's River, right into Consani Road, left into Halt Road, left into Owen Road, right into 35th Street, left into Modderdam Road, right into Akkerboom Road, into Chestnut Drive, right into Belhar Drive, right into Huguenot Street, right into Alabama Road, left into Bloemendal Road, right into Belhar Drive into Delft, left Voorbrug to Eindhoven Taxi Rank Delft and return along the same route.

592 NETREG STATION — SANLAM CENTRE PAROW

From Taxi Rank at Netreg Railway Station Netreg, into Plakkies Street, left into Valhalla Drive, right into Myrtle Road, right into Tafelberg Street, left into Helderberg Street, right into Lavis Drive, left into 35th Street, left into Owen Road, right into Halt Road, right into Voortrekker Road, right into West Street to Hyperama Sanlam Centre Parow and return along the same route subject to the condition that no passengers are picked up at Hyperama Sanlam Centre Parow.

593 MONTANA — ELSIES RIVER

From Taxi Rank at Montana Shoprite Complex Montana, into Valhalla Drive, right into Myrtle Road, right into Tafelberg Road, left into Helderberg Street, right into Lavis Drive, left into 35th Street, left into Owen Road, right into Halt Road, into Astra Street, right into 1st Ave to Elsie's River Taxi Terminus Elsie's River and return along the same route.

594 LWANDLE — TSOLO

Vanaf Taxi Staanplek te Lwandle, links op die N2, regs in die R44, deur Stellenbosch met die R44, regs op die N1, langs N1, verby Paarl, Worcester, Touwsrivier, Laingsburg, Beaufort-Wes tot by Richmond, regs op R398 tot by Middelburg, in Middelburg op R56 tot by Steynsburg, deur Molteno, Dordrecht, Indwe, Elliot tot by R396, regs op R396, langs R396 deur Maclear tot by Tsolo en keer terug op dieselfde roete.

595 STRAND — OOS LONDON

Vanaf Taxi Staanplek te Strand, draai links op N2, regs in R44 verby Stellenbosch, regs op die N1, verby Paarl, Worcester, Touwsrivier, Laingsburg, Leeu-Gamka tot by Beaufort Wes, regs op die R61 tot in Aberdeen, volg R57 tot by Graaff-Reinet, regs op die R75, links op die R63 deur Pearston, Somerset- Oos, Cookhouse, Adelaide, Fort Beaufort, King Williams Town tot by Oos-London en terug op dieselfde roete.

596 LWANDLE — ST. MARKS

Vanaf Huurmotor Staanplek te Lwandle, links op die N2, regs in R44 deur Stellenbosch, regs op die N1 verby Paarl, Worcester, Touwsrivier, Laingsburg tot by Beaufort -Wes, in Beaufort Wes regs in R61, langs R61 tot by Aberdeen, links op R57, langs R57 tot by Graaff-Rienet, regs in die R61 tot by Cradock, langs R61 tot by Tarkastad, Queenstown tot by St. Marks en terug op dieselfde roete.

597 UNIBELL — THE HAGUE DELFT

Vanaf Unibell Spoorwegstasie Unibell, in Protonweg tot by aansluiting by Erica Rylaan, links in Erica Rylaan, regs in Belhar Rylaan, oor Stellenbosch Arterial Rylaan, in Delft Hoofweg en hou aan tot by Taxi Staanplek op regter-hand wat heet The Hague Delft en terug oor dieselfde roete.

598 UNIBELL — VOORBRUG DELFT

Vanaf Unibell Spoorwegstasie Unibell, in Protonweg tot by aansluiting by Erica Rylaan, links in Erica Rylaan, regs in Belhar Rylaan, oor Stellenbosch Arterial Rylaan, in Delft Hoofweg en hou aan tot by Taxi Staanplek op die linkerkant te Voorbrug Delft en terug oor dieselfde roete.

599 UNIBELL — EINDHOVEN DELFT

Vanaf Unibell Spoorwegstasie Unibell, in Protonweg tot by aansluiting by Erica Rylaan, links in Erica Rylaan, regs in Belhar Rylaan, oor Stellenbosch Arterial Rylaan, in Delft Hoofweg en hou aan tot by verkeerssirkel in Eindhovenweg, links in by Taxi Staanplek te Eindhoven Delft en terug oor dieselfde roete.

600 ELSIES RIVER — N1 CITY

From Taxi Rank at Elsie's River Taxi Terminus Elsie's River, right into Consani Way, right into Halt Road, across

Voortrekker Road, into Hugo Street, across Frans Conradie Drive, into Louwtjie Rothman Street, drop-off passengers behind N1 City Complex in Louwtjie Rothman Street N1 City and return along the same route.

601 BELLVILLE — WELGEMOED

From Taxi Rank at Bellville, into Station Road, right into Durban Road, left into A J West Road, left into Market Street, right into Landros Street, left into Voortrekker Road, right into Lincoln Ave, left into Frans Conradie Drive, right into Mike Pienaar Drive, left at Karl Bremer to drop-off and pick-up, left into Mike Pienaar, into Jip De Jager Drive, right into Van Riebeeckhof Road to Welgedacht Welgemoed to drop-off and pick-up only and return along the same route.

602 BELLVILLE — WELGEMOED

From Taxi Rank at Bellville, into Station Road, right into Durban Road, left into A J West Road, left into Market Street, right into Landros Street, left into Voortrekker Road, right into Lincoln Ave, left into Hendrik Vervoed Road, right into Jip De Jager Drive, right into Van Riebeeckhof Road to Welgedacht Welgemoed to drop-off and pick-up only and return along the same route.

603 CAPE TOWN — BONTEHEUWEL

From Taxi Rank at Top Deck Cape Town Railway Station Cape Town, left into Oswald Pirow Road, right into Hertzog Boulevard which becomes Eastern Boulevard, into N2, along N2, left into Vanguard Drive, right into Bluegum Street, right into Bonteheuwel Ave, along Bonteheuwel Ave, right into Jakkelsvlei Ave Bonteheuwel and return along the same route subject to the condition that no passengers are picked up in Bonteheuwel.

604 SAREPTA — KUILSRIVER STATION KUILSRIVER

From Taxi Rank at Mimosa Street Sarepta, into Iris Street, right into Mission Road, into Rietvlei Street, left into Grove Street to Taxi Rank at Kuilsriver Station Kuilsriver and return along the same route.

605 KUILSRIVER — BELLVILLE

From Taxi Rank at Shoprite Kuilsriver, right into Carinus Road, right into Nooiensfontein Road, left into Strand Road which becomes Voortrekker Road, left into Modderdam Road, right into Bellrail Road to the off-loading / loading facility at Bellville and return along the same route.

606 KUILSRIVER STATION KUILSRIVER — SAREPTA

From Taxi Rank at Kuilsriver Railway Station Kuilsriver, into Grove Street, right into Rietvlei Street Mission Street, , left into Iris Street to Taxi Rank at Mimosa Street Sarepta and return along the same route.

607 KHAYELITSHA — CAPE TOWN

From Taxi Rank at Site C, Khayelitsha, right into Hoza Street, left into Lansdowne Road towards Mew Way, left at traffic signal at Mew Way, left onto N2, proceed along N2 which becomes Settlers Way, along Settlers Way, into Eastern Boulevard, left into Oswald Pirow Street, right into Top Deck Cape Town Railway Station Cape Town and return along the same route subject to the condition that on the forward journey no passengers are picked-up or set down after the vehicle has left Khayelitsha and only dropped-off at Top Deck Cape Town Railway Station and on the return journey no passengers be picked-up after leaving Top Deck Cape Town Railway Station and only dropped-off after reaching Khayelitsha.

608 NYANGA — MOWBRAY

From Taxi Rank at Nyanga, right into Emms Drive, right into Terminus Road, left into Ntlangamiso Street, left into NY 5, right into NY 6, left into NY 108, into Klipfontein Road, along Klipfontein Road which becomes Durban Road, into Peters Road, right into Main Road, along Main Road which becomes Victoria Road along Victoria Road which becomes Sir Lowry Road to drop-off opposite Good Hope Centre Cape Town and return along the same route.

609 CLAREMONT — NYANGA

From Taxi Rank at Claremont Railway Station Claremont, left into Stanhope Road, into Lansdowne Road, along Lansdowne Road, right into Prince Arthur Road, left into Turfhall Road, right into Jan Smuts Drive, left into Lansdowne Road, along Lansdowne Road, left into Emms Drive to Nyanga Taxi Rank Nyanga and return along the same route.

610 KUILSRIVER — UPINGTON

From Strand Street Kuilsriver, right onto R300, left onto N1, along N1, left at N7 off-ramp, along N7 to Vanrhynsdorp, left into Van Riebeeck Street, left into Troe-troe Street, right into Residential Street, into R27 towards Calvinia, right into Hoop Street, left into Station Road, right into Hofmeyer Street, left into Station Road, right into Paul Kruger Street, into R27, along R27 towards Brandvlei, Kenhardt, Keimoes, left into Main Road, into R64 to Kakamas, into R359 to Augrabies, back into R359 to Kakamas, left to Riemvasmaak, left towards Keimoes, into Main Road, left into R64, along R64 to Upington and return along the same route.

611 KHAYELITSHA — SOMERSET WEST

From The Taxi Rank in Khayelitsha, left into Baden Powell Drive, along Baden Powell Drive, right onto N2, along N2, left into Victoria Road Somerset West, right into Andries Pretorius Street to Taxi Rank at O K Bazaars in Somerset West and return along the same route subject to the following conditions: no passengers are loaded at Somerset West and that no ranking takes place in Somerset West.

612 LENTEGEUR STATION LENTEGEUR — WESTGATE MALL WESTGATE

From Taxi Rank at Lentegeur Railway Station Lentegeur, right into Merrydale Ave, left into Snapdragon Street, over Eisleben Road, into Eros Way, left into Mitchells Plain Ave, right into Morgenster Ave to Westgate Mall Westgate and return as follows: left into Morgenster Ave, right into Dagbreek Ave, left into Park Ave, left into Silversands, left into Deduin, over Morgenster Ave, into Mitchells Plain Ave, right into Eros Way, over Eisleben Road, into Snapdragon Street, right into Merrydale Road, left into Taxi Rank at Lentegeur Railway Station Lentegeur.

613 GATESVILLE — NYANGA

from Taxi Rank in Gatesville, left into Old Klipfontein Road, right into New Klipfontein Road, along Klipfontein Road

which becomes NY 108, along NY 108, right into NY 6, left into NY 5, right into NY 78, left into Terminus Road, right into Emms Drive to Nyanga Taxi Rank Nyanga and return along the same route.

614 TABLE VIEW — KOEBERG RAILWAY STATION KOEBERG

From Table View Taxi Rank in Table View, left into West Coast Road via Sunset Beach, left into Racecourse Road, right into Koeberg Road, right into Coronation Road, right into Voortrekker Road, left into Camp Road to Koeberg Railway Station Taxi Rank Koeberg and return along the same route.

615 CLAREMONT — CAPE TOWN

From Taxi Rank at Claremont Railway Station Claremont, right into Station Road, right into Claremont Main Road, along Main Road which becomes Victoria Road, into Sir Lowry Road, right into Oswald Pirow Street, left into Top Deck Cape Town Railway Station Cape Town and return along the same route.

616 CLAREMONT — WYNBERG

From Taxi Rank at Claremont Railway Station Claremont, right into Station Road, left into Claremont Main Road, along Main Road, left into Station Road Wynberg and return as follows: into Moram Road, into Church Street, into Egham Road, left into Wetton Road, right into Main Road, right in to Ralph Street to Claremont Railway Station Claremont subject to the condition that passengers are only dropped-off in Wynberg.

617 SEA POINT — GREEN POINT

From Queens Road Sea Point, straight down Beach Road, left into Portswood Road, left into Dock Road, into Breakwater Boulevard Green Point and return along the same route.

618 CAPE TOWN — DOCK ROAD CAPE TOWN

From Old Marine Drive Cape Town, into Adderley Street, around Fountain Circle, left into Hans Strijdom Road, into Western Boulevard, along Western Boulevard, right into Portswood Road, left into Dock Road Green Point and return along the same route.

619 CAPE TOWN — GREEN POINT

From Old Marine Drive Cape Town, into Adderley Street, around Fountain Circle left into lower Buitengracht Street, right into Coen Steytler Road, into Dock Road, into Breakwater Boulevard Green Point and return along the same route.

620 N1 CITY — BOTHASIG

From Taxi Rank at N1 City, into Joe Simon Street, right into Frans Conradie Drive, right into Vasco Boulevard, along Vasco Boulevard which becomes Monte Vista Boulevard, left into Montague Ave, right into D'Almeida Street, right into Letchworth Drive, left into Louis Thibault Drive, right into Edgemead Drive, over Bosmansdam Crossing, into Vryburger Ave, left into De Grendel Road, right into Steenoven Street, right into Vryburger Ave Bothasig and return along the same route.

621 VASCO — N1 CITY

From Taxi Rank at Vasco Railway Station Vasco, right into Murray Street, right into Dingle Road, left into Vasco Boulevard, right into Frans Conradie Drive, left into Joe Simon Street to Taxi Rank at N1 City.

622 N1 CITY — GOODWOOD

From Taxi Rank at N1 City, into Joe Simon Street, right into Frans Conradie Drive, left into Townsend Street Goodwood and return as follows; left into Dingle Street, left into Alice Street, right into Frans Conradie Drive, left into Joe Simon Street to Taxi Rank at N1 City.

623 N1 CITY — CAPE TOWN

From Taxi rank at N1 City, into Joe Simon Street, right into Frans Conradie Drive, left into Vasco Boulevard, right into Voortrekker Road, along Voortrekker Road, into Albert Road, into Sir Lowry Road to Plein Street Cape Town and return along the same route.

624 CAPE TOWN — WYNBERG

From Taxi Rank at Top Deck Cape Town Railway Station Cape Town, left into Oswald Pirow Street, right into Eastern Boulevard, onto M3, along M3, left into Klipper Road, right into Newlands Ave, left into Dean Street, right into Main Road, along Main Road through Newlands, Claremont, Kenilworth, left into Kenilworth Road, right into Thomas Road, into Moram Road to Taxi Rank at Wynberg Railway Station Wynberg and return along the same route subject to the condition that passengers may only be dropped-off in Moram Road and further subject to the condition that no passengers are picked-up within a radius of 400m of any Taxi Rank in Wynberg.

625 CAPE TOWN — CAMPS BAY

From Taxi Rank at Top Deck Cape Town Railway Station Cape Town, right into Oswald Pirow Street, right into Sir Lowry Road, into Darling Street, right into Adderley Street, pick-up at Woolworths only, left into Strand Street, right into Chiappini Street, left into Waterkant Street, right into Hudson Street, left into Somerset Road, into Main Road, along Main Road, left into Queens Road, right into Victoria Road, along Victoria Road to Taxi Rank in Main Road Camps Bay and return along the same route.

626 VREDENBURG — CALVINIA

Vanaf Taxi Staanplek te Vredenburg, langs R399 tot by N7, langs N7 tot by Vredendal, links op R27 deur Nieuwoudville tot by Calvinia en terug oor dieselfde roete.

627 GRABOUW — MOUNT FLETCHER

From Taxi Rank in Grabouw, into Main Road, left into R321, along R321 through Villiersdorp, along R43, right into N1,

along N1 to Beaufort West, right into R61 through Graaff Reinet, along N9 to Middleburg, along R56 through Steynsburg, Molteno, Dordrecht, Indwe, Elliot, Ugie, Maclear to Mount Fletcher and return along the same route.

628 TESLAARSDAL — CALEDON

vanaf Teslaarsdal met grondpad na Dunhue Park Plase, oor grondpad na Dunhue Park, oor Grondpad na Nooitgedaght, oor grondpad na R43, langs R43 na Caledon en terug oor dieselfde roete.

629 WORCESTER — WORCESTER

Vanaf Taxi hou area geleë te Munniks Engine Sentrum te Greystraat Worcester na punte geleë binne die Munisipale Gebied van Worcester en terug na Munniks engine Sentrum Worcester.

630 STELLENBOSCH — IDASVALLEI

Vanaf Taxi Staanplek te Blomstraat (binne) Stellenbosch, links in Birdstraat, regs in Merrimanlaan, links in Cluverweg tot by verkeerslig na Idasvallei Woongebied en terug soos volg: reguit in Cluverstraat, reguit in Maraisstraat, regs in Victoriastraat na sakekern Stellenbosch en omliggende woongebiede naamlik Paradyskloof, Onder Papagaai, Die Boord, Dalsig, Krigeville, Karindal, Unie Park, Simonswyk, Plakenburg Industriële gebied en Devonalle Industriële gebied onderworpe aan die volgende voorwaardes: 1. Passasiers mag alleenlik opgelaa word in die middedorp vanaf Blomstraat (binne) Taxi Staanplek met uitsondering van passasiers by Stellenbosch Hospitaal in Merrimanlaan en passasiers vanaf Stellenbosch Spoorwegstasie; 2. Passasiers moet ter alle tye by toegekende staanplek opgelaa word, behalwe die tye tussen 19:00 en 09:00 mits dit 'n wettige parkeerplek is.

631 STELLENBOSCH — IDASVALLEI

Vanaf Taxi Staanplek te Blomstraat (binne) Stellenbosch, links in Birdstraat, regs in Jan Cilliersstraat, regs in Helshoogteweg tot by verkeerslig, links in Idasvallei Woongebied en terug soos volg: regs in Helshoogteweg, links in Hammanshandweg tot in sakekern Stellenbosch onderworpe aan die volgende voorwaardes: 1. Passasiers mag alleenlik opgelaa word in die middedorp vanaf Blomstraat (binne) Taxi Staanplek met uitsondering van passasiers by Stellenbosch Hospitaal in Merrimanlaan en passasiers vanaf Stellenbosch Spoorwegstasie; 2. Passasiers moet ter alle tye by toegekende staanplek opgelaa word, behalwe die tye tussen 19:00 en 09:00 mits dit 'n wettige parkeerplek is.

632 STELLENBOSCH — IDASVALLEI

Vanaf Taxi Staanplek te Blomstraat (binne) Stellenbosch, links in Birdstraat, regs in Jan Cilliersstraat, regs in Helshoogteweg tot by verkeerslig, links in Idasvallei Woongebied en terug soos volg: regs in Helshoogteweg tot by aansluiting van R44, links na sentrale sakekern en omliggende woongebiede Paradyskloof, onder Papegaai, Die Boord, Dalsig, Krigeville, Karindal, Unie Park, Simonswyk, Plakenburg Industriële Gebied en Devonvallei Industriële Gebied onderworpe aan die volgende voorwaardes: 1. Passasiers mag alleenlik opgelaa word in die middedorp vanaf Blomstraat (binne) Taxi Staanplek met uitsondering van passasiers by Stellenbosch Hospitaal in Merrimanlaan en passasiers vanaf Stellenbosch Spoorwegstasie; 2. Passasiers moet ter alle tye by toegekende staanplek opgelaa word, behalwe die tye tussen 19:00 en 09:00 mits dit 'n wettige parkeerplek is.

633 STELLENBOSCH — IDASVALLEI

Vanaf Taxi Staanplek te Blomstraat (binne) Stellenbosch, links in Birdstraat, regs in Merrimanlaan, links in Cluverweg tot by verkeerslig na Idasvallei Woongebied en terug soos volg: reguit in Cluverweg, regs in Banhoekweg tot in sakekern Stellenbosch onderworpe aan die volgende voorwaardes: 1. Passasiers mag alleenlik opgelaa word in die middedorp vanaf Blomstraat (binne) Taxi Staanplek met uitsondering van passasiers by Stellenbosch Hospitaal in Merrimanlaan en passasiers vanaf Stellenbosch Spoorwegstasie; 2. Passasiers moet ter alle tye by toegekende staanplek opgelaa word, behalwe die tye tussen 19:00 en 09:00 mits dit 'n wettige parkeerplek is.

634 STELLENBOSCH — IDASVALLEI

Vanaf Taxi Staanplek te Blomstraat (binne) Stellenbosch, links in Birdstraat, regs in Merrimanlaan, links in Cluverweg tot by verkeerslig na Idasvallei Woongebied en terug soos volg: reguit in Cluverweg, reguit in Maraisstraat, regs in Van Riebeeckstraat, na sakekern Stellenbosch onderworpe aan die volgende voorwaardes: 1. Passasiers mag alleenlik opgelaa word in die middedorp vanaf Blomstraat (binne) Taxi Staanplek met uitsondering van passasiers by Stellenbosch Hospitaal in Merrimanlaan en passasiers vanaf Stellenbosch Spoorwegstasie; 2. Passasiers moet ter alle tye by toegekende staanplek opgelaa word, behalwe die tye tussen 19:00 en 09:00 mits dit 'n wettige parkeerplek is.

635 STELLENBOSCH — IDASVALLEI

Vanaf Taxi Staanplek te Blomstraat (binne) Stellenbosch, links in Birdstraat, regs in Merrimanlaan, links in Cluverweg tot by verkeerslig na Idasvallei Woongebied en terug soos volg: reguit in Cluverweg, om verkeerssirkel, links in Merrimanlaan, na sakekern Stellenbosch onderworpe aan die volgende voorwaardes: 1. Passasiers mag alleenlik opgelaa word in die middedorp vanaf Blomstraat (binne) Taxi Staanplek met uitsondering van passasiers by Stellenbosch Hospitaal in Merrimanlaan en passasiers vanaf Stellenbosch Spoorwegstasie; 2. Passasiers moet ter alle tye by toegekende staanplek opgelaa word, behalwe die tye tussen 19:00 en 09:00 mits dit 'n wettige parkeerplek is.

636 STELLENBOSCH — CLOETESVILLE

Vanaf Taxi Staanplek te Blomstraat (binne) Stellenbosch, links in Birdstraat regs in R44, links in Langsudstraat na Cloettesville woongebied en terug soos volg: regs in R44 na Stellenbosch sakekern onderworpe aan die volgende voorwaardes: 1. Passasiers moet ter alle tye by toegekende staanplek opgelaa word; 2. Geen passasiers mag in die middedorp (Birdstraat) opgelaa wor dnie; 3. Passasiers mag by Du Toit Spoorwegstasie opgelaa word; 4. Passasiers moet ter alle tye by toegekende staanplek opgelaa word, behalwe die tye tussen 19:00 en 09:00 mits dit 'n wettige parkeerplek is.

637 STELLENBOSCH — CLOETESVILLE

Vanaf Taxi Staanplek te Blomstraat (binne) Stellenbosch, links in Birdstraat tot by Du Toit Stasie, regs in Bellstraat,

links in Tennantstraat, na Cloetesville woongebied en terug soos volg: regs in Bellstraat, links Birdstraat na die sentrale sakekern en omliggende woongebiede naamlik: Paradyskloof, Onder Papagaaiberg, Die Boord, Dalsig, Krigeville, Karindal, Unie Park, Simonswyk, Plakenburg Industriële gebied en Devonalle Industriële gebied onderworpe aan die volgende voorwaardes: 1. Passasiers moet ter alle tye by toegekende staanplek opgelaai word; 2. Geen passasiers mag in die middedorp (Birdstraat) opgelaai word nie; 3. Passasiers mag by Du Toit Spoorwegstasie opgelaai word; 4. Passasiers moet ter alle tye by toegekende staanplek opgelaai word, behalwe die tye tussen.

638 STELLENBOSCH — JAMESTOWN

Vanaf Taxi Staanplek te Blomstraat (buite) Stellenbosch, links in Alexanderstraat, links in R44, links in Paradyskloof pad en terug, links in R44, links in Webervalleipad Jamestown en terug soos volg: regs in R44, regs in Alexanderstraat, regs tot by Blomstraat (buite) Taxi Staanplek Stellenbosch onderworpe aan die volgende voorwaardes: 1. Passasiers mag allenklik by Blomstraat (buite) taxi staanplek en Stellenbosch Spoorwegstasie opgelaai word; 2. Passasiers moet ter alle tye by toegekende taxi staanplek te Blomstraat (buite) opgelaai word, behalwe die tye tussen 19:00 en 09:00 mits dit 'n wettige parkeerplek is; 3. Passasiers kan opgelaai word op die roete tussen Jamestown en 'Die Boord' met die heen- en terugreis.

639 STELLENBOSCH — JAMESTOWN

Vanaf Taxi Staanplek te Blomstraat (buite) Stellenbosch, regs in Markstraat, regs in Dorpstraat, links in R44, links in Webervallei Pad Jamestown en terug soos volg: regs in R44, regs in Dorpstraat, links in Markstraat, tot by Blomstraat (buite) Taxi Staanplek Stellenbosch onderworpe aan die volgende voorwaardes: 1. Passasiers mag allenklik by Blomstraat (buite) Taxi Staanplek en Stellenbosch Spoorwegstasie opgelaai word; 2. Passasiers moet ter alle tye by toegekende Taxi Staanplek te Blomstraat (buite) opgelaai word, behalwe die tye tussen 19:00 en 09:00 mits dit 'n wettige parkeerplek is; 3. Passasiers kan opgelaai word op die roete tussen Jamestown en 'Die Boord' met die heen- en terugreis.

640 MATCO (FOODWORLD) KLEIN DRAKENSTEIN — SHOPRITE PAARL

Vanaf Taxi Staanplek te Matco (Foodworld) Klein Drakenstein, links met Jan Van Riebeeckweg, regs met Lady Greystraat, links met Waterkantstraat tot by Shoprite Optel Punt Paarl, regs met Nuwestraat, regs met Bredastraat, links met Hoofstraat, links met Markstraat, links met Bergrivier Boulevard, links met Van Der Lingenstraat, regs na Shoprite Optel Punt Paarl en terug met die volgende roete: links met Van Der Lingenstraat, links met Bergrivier Boulevard, regs met Lady Greystraat, links met Huguenot Verby Pad, links met Klein Drakensteinweg tot by Huguenot Spoorwegstasie, links met Klein Drakensteinweg, links met Solomonstraat, regs met Lantaanstraat tot by Klappertjiesstraat en terug tot by Solomonstraat, links in Solomonstraat, links in Klein Drakensteinweg, links in Lloydstraat, regs in Conradstraat, regs in Klein Drakensteinweg tot by Matco (Foodworld) Taxi Staanplek Klein Drakenstein.

641 CHICAGO PAARL — SHOPRITE PAARL

Vanaf Taxi Staanplek te Waterbokstraat Chicago, links in Springbokstraat, regs in Ribbokstraat, links in Van der Stelstraat Chicago, links met Magnoliastraat, regs met Bougainvillastraat, regs met Lantanastraat, links met Abattoirweg, links met JanVan Riebeeckweg, regs met Lady Greystraat, links met Waterkantstraat tot by Shoprite Optel Punt Paarl, regs met Nuwestraat, regs met Bredastraat, links met Markstraat, links met Bergrivier Boulevard, links met Van Der Lingenstraat, links met Shoprite Optel Punt Paarl en terug soos volg: links met Van Der Lingenstraat, links met Bergrivier Boulevard, regs met Lady Greystraat, links met Huguenot Verby Pad, links met Klein Drakensteinweg tot by Huguenot Spoorwegstasie, links met Klein Drakensteinweg, links met Huguenot Verby Pad, links met Jan Van Riebeeckweg, regs met Orleanslaan, links met Van Der Stelstraat, regs met Gembokstraat, links met Springbokstraat, links in Waterbokstraat tot by Taxi Staanplek Waterbokstraat Chicago.

642 MBEKWENI — INDWE

From Taxi Rank in Mbekweni, into Mphakalasi Street, into Phokeng Street, right into R101, left into Jan Van Riebeeck, right into Huguenot Station to Klein Drakenstein Road, right into Springbok B P Garage, into N1, along N1 to Hanover, right into R32 to Middelburg, into R56 to Lady Frere, into R396 to Indwe and return along the same route.

643 MBEKWENI — KING WILLIAMSTOWN

From Taxi Rank in Mbekweni, into Mphakalasi Street, right into Phokeng Street, left into Drommedaris Street, into Oosbosch Street, left into Bergriver Boulevard, right into Lady Grey Street, left into Waterkant Street, into Nuwe Street, into Breda Street, into R303, into N1 to Worcester, into High Street, right into R60 to Ashton, right at Swellendam turn-off, along to Swellendam, left into N2, along N2 to King Williamstown and return along the same route.

644 MBEKWENI — BUTTERWORTH

From Taxi Rank in Mbekweni, into Mphakalasi Street, right into Phokeng Street, left into Drommedaris Street, into Oosbosch Street, left into Bergriver Boulevard, right into Lady Grey Street, into Main Road to Paarl Station, left onto N1, along N1 to Beaufort West, right into R61, along R61 to Graaff-Reinette, into R57, along R57 to Wellow Valley Street Butterworth and return along the same route.

645 MALMESBURY — ABBOTSDALE

Vanaf Taxi Staanplek te Tuinstraat Malmesbury, links in Bokomoweg, regs in die Ou Kaapseweg, regs in Winkelstraat, draai om in Winkelstraat, oor Darlingweg, in Boltneystraat, draai om in Boltneystraat, links in Darlingweg, regs in Skoolstraat, regs in Hoogstraat, draai om in Hoogstraat, links in Skoolstraat, oor Darlingweg, in Kerkstraat, regs in die Nuwe Uitbreiding, links in Langstraat en ry van strate nl. Viooltjie-straat, Angelierstraat, Vygiesstraat, Leeubekkiestraat, Daliastraat, Fresiastraat, Roosmarynstraat, Jakaranda-straat, Sieringstraat, Petuniastraat, Lobelstraat en Proteastraat te Abbottdale en terug soos volg: in Langstraat, links in Kerkstraat, links in Darlingweg tot by die N7, regs in N7, links

in Kloofstraat en terug in Kloofstraat tot by die N7, links in N7, in Darlingweg in Bokomoweg tot by Taxi Staanplek te Tuinstraat Malmesbury.

646 MALMESBURY — MALMESBURY

Vanaf Taxi Staanplek te Tuinstraat Malmesbury, links in Bokomoweg, regs in Voortrekkerweg, links in Smutstraat, regs in Prospectstraat Malmesbury en terug soos volg: in Prospectstraat, links in Smutsstraat, regs in Voortrekkerweg, links in Bokomoweg, regs in Taxi Staanplek te Tuinstraat Malmesbury.

647 MALMESBURY — VAALPLAAS DIST MALMESBURY

Vanaf Taxi Staanplek te Tuinstraat Malmesbury, links in Voortrekkerweg na N7, langs N7 tot by afrit na Moorreesburg, in Moorreesburg se Hoofpad (N7), links na Hopefield (R45), in by Morester se grond pad, om in Vaalkloof Plaas dist Malmesbury en weer terug met dieselfde roete.

648 MALMESBURY — RUSSTASIE

Vanaf Taxi Staanplek te Tuinstraat Malmesbury, links in Voortrekkerweg na N7, links in Moorreesburg se Hoofpad, reg na Russtasie en weer terug met dieselfde roete.

649 MALMESBURY — DAGGENAGPLAAS DIST MALMESBURY

Vanaf Taxi Staanplek te Tuinstraat Malmesbury, links in Voortrekkerweg deur Abbotsdale na Kalbaskraal op die Ou Pad om na die N7 in die Kaapse se Pad na die Rooipad in die Daggenagplaas Dist Malmesbury en terug soos volg: in N7 na Bokomoweg tot by Taxi Staanplek te Tuinstraat Malmesbury.

650 MALMESBURY — MAMRE

Vanaf Taxi Staanplek te Tuinstraat Malmesbury, in Bokomoweg, in Darlingweg tot by Elsana, na Mamreweg Wynkelders Mamre en terug soos volg: in Darlingweg na Bokoweg tot by Taxi Staanplek te Tuinstraat Malmesbury.

651 MALMESBURY — LE RAIN DIST MALMESBURY

Vanaf Taxi Staanplek te Tuinstraat Malmesbury, in Voortrekkerweg, in Kerkstraat, regs in Piet Retief Straat op die Paarl pad tot by Blomfontein in en op pad na Jakalsfontein agter na Le Rain Dist Malmesbury en terug soos volg: in Paarl Pad in Piet Retief na Kerkstraat tot by Taxi Staanplek te Tuinstraat Malmesbury.

652 MALMESBURY — KLOOF DIST MALMESBURY

Vanaf Taxi Staanplek te Tuinstraat Malmesbury, in Voortrekkerweg op in Kerkstraat, regs in Piet Retief Straat op die Paarl Pad, links na Hermon se Pad by Majuba in en weer terug Perefontein in en weer terug by Riebeeck Rivier in tot by die Kloof Dist Malmesbury en terug soos volg: in Hoofweg, terug tot by die Paarl Kruis in Piet Retief af in die Kerkstraat tot by die Taxi Staanplek te Tuinstraat Malmesbury.

653 MALMESBURY — RIEBEECK-WES

Vanaf Taxi Staanplek in Tuinstraat Malmesbury, regs in Voortrekkerweg, links in Smithstraat, regs in Prospectstraat na Suikerbekkie Fabriek, links na Smutsstraat, regs Voortrekkerweg, regs in Loedolfstraat, reguit op tot in Piet Retiefstraat en draai regs, ry aan tot op Paarl-pad, draai links af by die Riebeeck-afdraai ry reguit aan tot by Riebeeck-Kasteel afdraai, links in Riebeeck Wes in Dennehofstraat, in Langstraat, regs in Kerkstraat, links in Smutsstraat, regs in Hoofstraat, links in Van Riebeeckstraat, regs in Seningstraat, links in Hofstraat, regs in Kachelhoffstraat, in Waterkantstraat, links in Koelenbergstraat, regs in Appolisstraat, links in Adamsestraat, in Merindalstraat, regs in Koelenbergstraat, in Hofstraat, links in Adamsestraat, links in Portlandstraat Riebeeck-Wes en terug oor dieselfde roete.

654 MALMESBURY — RIEBEECK-KASTEEL

Vanaf Taxi Staanplek in Tuinstraat Malmesbury, regs in Voortrekkerweg, links in Smithstraat, regs in Prospectstraat na Suikerbekkie Fabriek, links in Smutsstraat, regs Voortrekkerweg, regs in Loedolfstraat, in Piet Retiefstraat, ry tot Paarl-pad, links die Riebeeck-afdraai, links Riebeeck Kasteel se Hoofstraat, in Piet Retiefstraat, regs in Kloofstraat, in Leliestraat, ry ot in Vygiestraat, regs in Daisiestraat, links in Petuniastraat, in Watsoniastraat, regs in Daisiestraat, regs in Vygiestraat, links in Dahliastraat, links in Tulpstraat, regs in Leeubekkiestraat, regs in Mimosastraat in Nemesiastraat, links in Aandblomstraat, links in Leeubekkiestraat, regs in Mimosastraat, in Asterstraat, regs in Angelierstraat, links in Leliestraat Riebeeck -Kasteel en terug oor dieselfde roete.

655 SILVERSANDS — KUILSRIVER

From Taxi Rank in Silversands, into Hindleberg Road, left into Hockenheim Drive, right into Buchal Road, left into Nooiensfontein Road, across Hindle Road, into Tourmaline Road, left into Ruby Crescent, right into Topaz Road, left into Pearl Crescent, right into Hindle Road, right into Klipfontein Road, left into Nile Street, right into Greate Circle, right into Antares Lane, left into Regulas Road, right into Hindle Road, left into Faure Street, left into Bardale Drive, left into Joan Street, left into Fiona Street, left into Shireen Street, across Bardale Drive into Sharon Street, left into Desiree Street, right into Daphannie Street, left into Plane Circle, right into Pepper Tree Street, left into Nooiensfontein Road, left into Fieldgate Street, left into Broadgate Road, left into Nooiensfontein Road, right into Sunbird Drive, left into Woodpecker Road, left into Sunbird North, left into Pheasant Road, right into Sunbird Drive, right into Nooiensfontein Road, left into Excaliber Street, right into Sir Bedevere Street, right into Pendragon Street, left into King Arthur Street, right into Cormac Drive, left into Queen Quinevere Street, left into King Arthur Street, left into Sir Percival Street, left into Nooiensfontein Road, right into Wembly Road, right into Bradford Road, left into Wembly Road, left into Nooiensfontein Road, right into Kuilsriver Railway Station Taxi Rank, right into Nooiensfontein Road to Shoprite and Friendly Store Taxi Rank Kuilsriver and return along the same route.

656 STELLENBOSCH — IDASVALLEI

Vanaf Taxi Staanplek te Bergzicht Stellenbosch, links in Birdstraat, regs in Merrimanlaan, links in Cluverweg tot by verkeerslig na Idasvallei Woongebied en terug soos volg: reguit in Cluverstraat, reguit in Maraisstraat, regs in Victoriastraat na sakekern Stellenbosch en omliggende woongebiede naamlik Paradyskloof, Onder Papagaaiberg, Die Boord, Dalsig, Krigeville, Karindal, Unie Park, Simonswyk, Plakenburg Industriële gebied en Devonalle Industriële

gebied onderworpe aan die volgende voorwaardes: 1. Passasiers mag alleenlik opgelaaai word in die middedorp vanaf Blomstraat (binne) Taxi Staanplek met uitsondering van passasiers by Stellenbosch Hospitaal in Merrimanlaan en passasiers vanaf Stellenbosch Spoorwegstasie; 2. Passasiers moet ter alle tye by toegekende staanplek opgelaaai word, behalwe die tye tussen 19:00 en 09:00 mits dit 'n wettige parkeerplek is.

657 STELLENBOSCH — IDASVALLEI

Vanaf Taxi Staanplek te Bergzicht Stellenbosch, links in Birdstraat, regs in Jan Cilliersstraat, regs in Helshoogteweg tot by verkeerslig, links in Idasvallei Woongebied en terug soos volg: regs in Helshoogteweg, links in Hammanshandweg tot in sakekern Stellenbosch onderworpe aan die volgende voorwaardes: 1. Passasiers mag alleenlik opgelaaai word in die middedorp vanaf Blomstraat (binne) Taxi Staanplek met uitsondering van passasiers by Stellenbosch Hospitaal in Merrimanlaan en passasiers vanaf Stellenbosch Spoorwegstasie; 2. Passasiers moet ter alle tye by toegekende staanplek opgelaaai word, behalwe die tye tussen 19:00 en 09:00 mits dit 'n wettige parkeerplek is.

658 STELLENBOSCH — IDASVALLEI

Vanaf Taxi Staanplek te Bergzicht Stellenbosch, links in Birdstraat, regs in Jan Cilliersstraat, regs in Helshoogteweg tot by verkeerslig, links in Idasvallei Woongebied en terug soos volg: regs in Helshoogteweg tot by aansluiting van R44, links na sentrale sakekern en omliggende woongebiede Paradyskloof, onder Papegaai, Die Boord, Dalsig, Krigeville, Karindal, Unie Park, Simonswyk, Plankenburg Industrieële Gebied en Devonvallei Industrieële Gebied onderworpe aan die volgende voorwaardes: 1. Passasiers mag alleenlik opgelaaai word in die middedorp vanaf Blomstraat (binne) Taxi Staanplek met uitsondering van passasiers by Stellenbosch Hospitaal in Merrimanlaan en passasiers vanaf Stellenbosch Spoorwegstasie; 2. Passasiers moet ter alle tye by toegekende staanplek opgelaaai word, behalwe die tye tussen 19:00 en 09:00 mits dit 'n wettige parkeerplek is.

659 STELLENBOSCH — IDASVALLEI

Vanaf Taxi Staanplek te Bergzicht Stellenbosch, links in Birdstraat, regs in Merrimanlaan, links in Cluverweg tot by verkeerslig na Idasvallei Woongebied en terug soos volg: reguit in Cluverweg, regs in Banhoekweg tot in sakekern Stellenbosch onderworpe aan die volgende voorwaardes: 1. Passasiers mag alleenlik opgelaaai word in die middedorp vanaf Blomstraat (binne) Taxi Staanplek met uitsondering van passasiers by Stellenbosch Hospitaal in Merrimanlaan en passasiers vanaf Stellenbosch Spoorwegstasie; 2. Passasiers moet ter alle tye by toegekende staanplek opgelaaai word, behalwe die tye tussen 19:00 en 09:00 mits dit 'n wettige parkeerplek is.

660 STELLENBOSCH — IDASVALLEI

Vanaf Taxi Staanplek te Bergzicht Stellenbosch, links in Birdstraat, regs in Merrimanlaan, links in Cluverweg tot by verkeerslig na Idasvallei Woongebied en terug soos volg: reguit in Cluverweg, reguit in Maraisstraat, regs in Van Riebeeckstraat, na sakekern Stellenbosch onderworpe aan die volgende voorwaardes: 1. Passasiers mag alleenlik opgelaaai word in die middedorp vanaf Blomstraat (binne) Taxi Staanplek met uitsondering van passasiers by Stellenbosch Hospitaal in Merrimanlaan en passasiers vanaf Stellenbosch Spoorwegstasie; 2. Passasiers moet ter alle tye by toegekende staanplek opgelaaai word, behalwe die tye tussen 19:00 en 09:00 mits dit 'n wettige parkeerplek is.

661 STELLENBOSCH — IDASVALLEI

Vanaf Taxi Staanplek te Bergzicht Stellenbosch, links in Birdstraat, regs in Merrimanlaan, links in Cluverweg tot by verkeerslig na Idasvallei Woongebied en terug soos volg: reguit in Cluverweg, om verkeerssirkel, links in Merrimanlaan, na sakekern Stellenbosch onderworpe aan die volgende voorwaardes: 1. Passasiers mag alleenlik opgelaaai word in die middedorp vanaf Blomstraat (binne) Taxi Staanplek met uitsondering van passasiers by Stellenbosch Hospitaal in Merrimanlaan en passasiers vanaf Stellenbosch Spoorwegstasie; 2. Passasiers moet ter alle tye by toegekende staanplek opgelaaai word, behalwe die tye tussen 19:00 en 09:00 mits dit 'n wettige parkeerplek is.

662 STELLENBOSCH — KOELENHOF

Vanaf Taxi Staanplek te Merrimanlaan Stellenbosch, links in Birdstraat, sluit aan by Koelenhof Pad, regs in Elsenburgweg tot by Dehoop Plaas, draai om en regs in Koelenhof Pad tot by Chicwick Plaas Koelenhof en terug soos volg: draai om en dan regs in Bottelaryweg tot by Koopmanskloof Plaas, draai om regs in Koelenhof Pad, in Koelenhof Pad tot in middedorp van Stellenbosch onderworpe aan die volgende voorwaardes: 1. Passasiers moet ter alle tye by Merrimanlaan Taxi Staanplek opgelaaai word; 2. Geen passasiers mag in Middedorp (Birdstraat) opgelaaai word nie; 3. Passasiers mag by Du Toit Spoorwegstasie opgelaaai word; 4. Passasiers moet ter alle tye by toegekende staanplek opgelaaai word, behalwe die tye tussen 19:00 en 09:00 mits dit 'n wettige parkeerplek is.

663 STELLENBOSCH — VLOTTENBURG

Vanaf Taxi Staanplek te Merrimanlaan Stellenbosch, links in Merrimanlaan, links in R44, regs in Adam Tasweg, sluit aan by Polkadraai Pad, links in Vloottenburg Pad, regs in R310, regs in Vlaeberg Pad, sluit aan by Polkadraai Pad, regs in Polkadraai Pad tot by Stellenbosch Kloof Pad, draai links tot by doodloop aansluiting Vloottenburg en terug soos volg: terug tot by Polkadraai Pad, links met dieselfde roete tot by Merrimanlaan Taxi Staanplek insluitend alle afritte na verskillende plase op die roete onderworpe aan die volgende voorwaardes: 1. Passasiers moet ter alle tye by toegekende staanplek opgelaaai word, behalwe die tye tussen 19:00 en 09:00 mits dit 'n wettige parkeerplek is; 2. Geen passasiers mag in die middedorp (Birdstraat) opgelaaai word; 3. Passasiers mag by Stellenbosch Spoorwegstasie opgelaaai word.

664 STELLENBOSCH — DEVONVALLEI

Vanaf Taxi Staanplek te Merrimanlaan Stellenbosch, links in Merrimanlaan links in R44, regs in Adam Tasweg, regs by Stellenbosch Boere Wynmakery verkeerslig tot by Middelsvlei, draai om by Middelsvlei, draai regs in Fisantstraat tot by Devonvallei pad aansluiting, regs in Devonvallei pad tot by J.C Le Roux Devonvallei en terug soos volg: in Merrimanlaan Taxi Staanplek Stellenbosch insluitend alle afritte na verskillende plase op die roete onderworpe aan die volgende voorwaardes: 1. Passasiers moet ter alle tye by Merrimanlaan Taxi Staanplek opgelaaai word; 2. Geen

passasiers mag in Middelorp (Birdstraat) opgelaai word nie; 3. Passasiers mag by Du Toit Spoorwegstasie opgelaai word; 4. Passasiers moet ter alle tye by toegekende staanplek opgelaai word, behalwe die tye tussen 19:00 en 09:00 mits dit 'n wettige parkeerplek is.

665 STELLENBOSCH — CLOETESVILLE

Vanaf Taxi Staanplek te Bergzicht Stellenbosch, links in Birdstraat regs in R44, links in Langsudstraat na Cloettesville woongebied en terug soos volg: regs in R44 na Stellenbosch sakekern onderworpe aan die volgende voorwaardes: 1. Passasiers moet ter alle tye by toegekende staanplek opgelaai word; 2. Geen passasiers mag in die middedorp (Birdstraat) opgelaai wor dneie; 3. Passasiers mag by Du Toit Spoorwegstasie opgelaai word; 4. Passasiers moet ter alle tye by toegekende staanplek opgelaai word, behalwe die tye tussen 19:00 en 09:00 mits dit 'n wettige parkeerplek is.

666 STELLENBOSCH — CLOETESVILLE

Vanaf Taxi Staanplek te Bergzicht Stellenbosch, links in Birdstraat tot by Du Toit Stasie, regs in Bellstraat, links in Tennantstraat, na Cloettesville woongebied en terug soos volg: regs in Bellstraat, links Birdstraat na die sentrale sakekern en omliggende woongebiede naamlik: Paradyskloof, Onder Papagaaiberg, Die Boord, Dalsig, Krigeville, Karindal, Unie Park, Simonswyk, Plakenburg Industriële gebied en Devonalle Industriële gebied onderworpe aan die volgende voorwaardes: 1. Passasiers moet ter alle tye by toegekende staanplek opgelaai word; 2. Geen passasiers mag in die middedorp (Birdstraat) opgelaai word nie; 3. Passasiers mag by Du Toit Spoorwegstasie opgelaai word; 4. Passasiers moet ter alle tye by toegekende staanplek opgelaai word, behalwe die tye tussen 19:00 en 09:00 mits dit 'n wettige parkeerplek is.

667 STELLENBOSCH — PNIEL

Vanaf Taxi Staanplek te Blomstraat (buite) Stellenbosch, regs in Alexanderstraat, links in Birdstraat, regs in Merrimanlaan, links in Cluwerweg, regs in Nuwe Helshoogteweg tot by Die Werf in Pniel en terug na die sakekern en omliggende woongebiede uitgesluit Cloettesville, Idasvallei en Kayamandi onderworpe aan die volgende voorwaardes: 1. Geen passasiers mag opgelaai met die heenrit voor Simonsbergweg aansluiting en met die terugrit voor Simonsbergstraat aansluiting nie en met die terugrit na Simonsbergweg aansluiting nie, met die uitsondering dat passasiers by Stellenbosch Hospitaal wat na Pniel reis opgelaai mag word; 2. Pensioen dae mag die passasiers in Khalerstraat Idasvallei by die NG Kerk Sentrum afgelaai word.

668 STELLENBOSCH — KYLEMORE

Vanaf Taxi Staanplek te Blomstraat Stellenbosch, regs in Alexanderstraat, links in Birdstraat, regs in Merrimanlaan, links in Cluwerweg, regs in Nuwe Helshoogteweg, tot by afdraai na regs in Kylemore woongebied en terug na Stellenbosch sakekern en omliggende woongebiede naamlik Paradyskloof, Onder Papagaaiberg, Die Boord, Dalsig, Krigeville, Karindal, Unie Park, Simonswyk, Plakenburg Industriële gebied en Devonalle Industriële gebied, uitgesluit Cloettesville, Idasvallei en Kayamandi onderworpe aan die volgende voorwaardes: 1. Geen passasiers mag opgelaai met die heenrit voor Simonsbergweg aansluiting en met die terugrit na Simonsbergstraat aansluiting nie, met die uitsondering dat passasiers by Stellenbosch Hospitaal wat na Kylemore reis opgelaai mag word; 2. Pensioen dae mag die passasiers in Khalerstraat Idasvallei by die NG Kerk Sentrum afgelaai word; 3. Passasiers moet ter alle tye by Blomstraat (buite) taxi staanplek opgelaai word; 4. Passasiers mag by Stellenbosch Spoorwegstasie opgelaai word; 5. Passasiers moet ter alle tye by toegekende staanplek opgelaai word, behalwe die tye tussen 19:00 en 09:00 mits dit 'n wettige parkeerplek is.

669 STELLENBOSCH — SOMERSET WEST

Vanaf Taxi Staanplek te Blomstraat (buite) Stellenbosch, links in Alexanderstraat, links in R44 tot by Somerset Wes, links in Hoofweg, regs in Upper Orangestraat, links in Kerkstraat tot by Taxi Staanplek te Somerset Wes en terug soos volg: in R44, regs in Alexanderstraat, regs tot by Blomstraat (buite) taxi staanplek onderworpe aan die voorwaarde dat met die terugrit vanaf Somerset Wes mag passasiers alleenlik opgelaai word tot by die 'Valley' pad, dit wil sê geen passasiers mag opgelaai word tussen die 'Valley' pad en Blomstraat taxi staanplek nie.

670 STELLENBOSCH — JAMESTOWN

Vanaf Taxi Staanplek te Blomstraat (buite) Stellenbosch, links in Alexanderstraat, links in R44, links in Paradyskloof pad en terug, links in R44, links in Webervalleipad Jamestown en terug soos volg: regs in R44, regs in Alexanderstraat, regs tot by Blomstraat (buite) Taxi Staanplek Stellenbosch en omliggende woongebiede naamlik Paradyskloof, Onder Papagaaiberg, Die Boord, Dalsig, Krigeville, Karindal, Unie Park, Simonswyk, Plakenburg Industriële gebied en Devonalle Industriële gebied, onderworpe aan die volgende voorwaardes: 1. Passasiers mag allenlik by Blomstraat (buite) taxi staanplek en Stellenbosch Spoorwegstasie opgelaai word; 2. Passasiers moet ter alle tye by toegekende taxi staanplek te Blomstraat (buite) opgelaai word, behalwe die tye tussen 19:00 en 09:00 mits dit 'n wettige parkeerplek is; 3. Passasiers kan opgelaai word op die roete tussen Jamestown en "Die Boord" met die heen- en terugreis.

671 STELLENBOSCH — JAMESTOWN

Vanaf Taxi Staanplek te Blomstraat (buite) Stellenbosch, regs in Markstraat, regs in Dorpstraat, links in R44, links in Webervallei Pad Jamestown en terug soos volg: regs in R44, regs in Dorpstraat, links in Markstraat, tot by Blomstraat (buite) Taxi Staanplek Stellenbosch en omliggende woongebiede naamlik Paradyskloof, Onder Papagaaiberg, Die Boord, Dalsig, Krigeville, Karindal, Unie Park, Simonswyk, Plakenburg Industriële gebied en Devonalle Industriële gebied onderworpe aan die volgende voorwaardes: 1. Passasiers mag alleenlik by Blomstrat (buite) Taxi Staanplek en Stellenbosch Spoorwegstasie opgelaai word; 2. Passasiers moet ter alle tye by toegekende Taxi Staanplek te Blomstraat (buite) opgelaai word, behalwe die tye tussen 19:00 en 09:00 mits dit 'n wettige parkeerplek is; 3. Passasiers kan opgelaai word op die roete tussen Jamestown en 'Die Boord' met die heen- en terugreis.

672 STELLENBOSCH — LYNEDOCH STASIE

Vanaf Taxi Staanplek te Merrimanlaan Stellenbosch, links in R44, links Annandale Pad tot by doodloop en terug tot by R44 aansluiting, links R44 tot Raithby en R44 kruising, draai om en terug tot by Annandale en R44 kruising, links in

Annandale Pad tot by Lynedoch Stasie en terug soos volg: in Annandale Pad, links R44, dieselfde roete terug tot by Merrimanlaan Taxi Staanplek Stellenbosch.

673 STELLENBOSCH — ELSENBURG

Vanaf Taxi Staanplek te Stelmark Stellenbosch, links in Banhoekweg, links in Andringastraat, links in Mullerstraat, regs in Ds. Bothasstraat, links in Jan Cillierstraat, regs in Birdstraat, regs in R44, regs in Knorhoekpad tot by Delheim en terug na R44, links in Elsenburgweg tot by Kromme Rhee Elsenburg en terug soos volg: in R44 links by verkeerslig, Langstraat Suid en R44 op Hoofpad 5 na Idasvallei, links by verkeerslig in Rustenburgweg, regs Sonneblomstraat, links in Proteastraat, links in Rustenburgweg tot by verkeerslig by Rustenburgweg en Helshoogteweg, regs in Helshoogteweg, links Hammanshandweg tot by Birdstraat en links in Birdstraat na die sakekern van Stellenbosch onderworpe aan die volgende voorwaardes: 1. Geen passasiers mag opgelaaai word binne die Munisipale gebied van Stellenbosch met die inkomende rit nie; 2. Passasiers mag alleenlik opgelaaai word vanaf Stelmark Taxi Staanplek; 3. Passasiers moet ter alle tye by toegekende staanplek opgelaaai word, behalwe die tye tussen 19:00 en 09:00 mits dit 'n wettige parkeerplek is.

674 STELLENBOSCH — ELSENBURG

Vanaf Taxi Staanplek te Stelmark Stellenbosch, links in Banhoekweg, links in Andringastraat, links in Mullerstraat, regs in Ds. Bothasstraat, links in Jan Cillierstraat, regs in Birdstraat, regs in R44, regs in Knorhoekpad tot by Delheim en terug na R44, links in Elsenburgweg tot by Kromme Rhee Elsenburg en terug soos volg: in R44, links in Muldersvleiweg, regs na Vaaldraai en terug na Muldersvleiweg, tot by Wiesenhof en terug met R44, regs Cloetevilles, regs in Hendricksestraat, links in Februariestraat, regs Langstraat tot by Essenhoutstraat, draai om en beweeg terug in Langstraat, t sluit aan by Langstraat Suid, regs in Tennantstraat, regs in Bellstraat, links in Birdstraat tot in die sakekern van Stellenbosch onderworpe aan die volgende voorwaardes: 1. Passasiers moet ter alle tye by Stelmark taxi staanplek opgelaaai word; 2. Passasiers mag by Du Toitstasie opgelaaai word en geneem word na Elsenburg.

675 STELLENBOSCH — JONKERSHOEK

Vanaf Taxi Staanplek te Stelmark Stellenbosch, links in Banhoekweg, regs in Andringastraat, links in Merrimanlaan en sluit aan by Martinsonstraat tot by Jonkershoek en terug oor dieselfde roete na die sakekern van Stellenbosch en omliggende woongebiede naamlik Paradyskloof, Onder Papagaaiberg, Die Boord, Dalsig, Krigeville, Karindal, Unie Park, Simonswyk, Plakenburg Industriële gebied en Devonalle Industriële gebied onderworpe aan die volgende voorwaardes: 1. Geen passasiers mag opgelaaai word nadat Jonkershoek verlaat word nie; 2. Passasiers mag alleenlik by Stelmark taxi staanplek opgelaaai word; 3. Passasiers moet ter alle tye by toegekende staanplek opgelaaai word, behalwe die tye tussen 19:00 en 09:00 mits dit 'n wettige parkeerplek is.

676 STELLENBOSCH — KAYAMANDI

Vanaf Taxi Staanplek te Bergzicht Stellenbosch, links Merrimanlaan, links Adam Tasweg, regs George Blake Laan tot by Kayamandi woongebied en terug soos volg: in George Blakelaan na Stellenbosch sakekern en omliggende woongebiede naamlik Paradyskloof, Onder Papagaaiberg, Die Boord, Dalsig, Krigeville, Karindal, Unie Park, Simonswyk, Plakenburg Industriële gebied en Devonalle Industriële gebied onderworpe aan die volgende voorwaardes: 1. Passasiers moet ter alle tye by Bergzicht taxi staanplek opgelaaai word; 2. Passasiers moet ter alle tye by toegekende staanplek opgelaaai word, behalwe die tye tussen 19:00 en 09:00 mits dit 'n wettige parkeerplek is.

677 STELLENBOSCH — KAYAMANDI

Vanaf Taxi Staanplek te Bergzicht Stellenbosch, links in Birdstraat tot by Kayamandi verkeersligte na Kayamandi woongebied en terug soos volg: regs in Birdstraat, na Stellenbosch sakekern en omliggende woongebiede naamlik Paradyskloof, Onder Papagaaiberg, Die Boord, Dalsig, Krigeville, Karindal, Unie Park, Simonswyk, Plakenburg Industriële gebied en Devonalle Industriële gebied uitgesluit Cloeteville en Idasvallei onderworpe aan die volgende voorwaardes: 1. Passasiers moet ter alle tye by Bergzicht taxi staanplek opgelaaai word; 2. Passasiers moet ter alle tye by toegekende staanplek opgelaaai word, behalwe die tye tussen 19:00 en 09:00 mits dit 'n wettige parkeerplek is.

678 SOMERSET WEST — GRABOUW

Vanaf Somerset-Wes Spoorwegstasie Somerset-Wes, in De Beerslaan, links in N2, langs N2 tot by Grabouw afrit, links in na Pine View tot by Grabouw, links in Hoofweg, links in en dan regs tot by Grabouw Taxi Staanplek Grabouw en terug.

679 MELKHOUTFONTEIN — STILBAAI

Vanaf N G Kerk Melkhoutfontein, in Erikasingel, langs Melkhoutfontein Pad, links in R323, regs oor brug na Hoofweg, langs Hoofweg, in by Indraf Sentra, regs in Jongensfontein, in Hoofweg tot by Sessing Supermark Jongensfontein, terug in Hoofweg, in by Kiewit Eiendomme Stilbaai en terug oor dieselfde roete.

680 STILBAAI — STILBAAI

Vanaf Huis Stilbaai Stilbaai, in Hoofweg, oor brug, regs in Hoofweg — Oos na Lappiesbaai Restaurant, in by Indraf Sentra Stilbaai, Handelshuis Stilbaai, Stilbaai Poskantoor en Kiewit Eiendomme Stilbaai en terug oor dieselfde roete.

681 MELKHOUTFONTEIN — RIVERSDAL

Vanaf Ericasingel Melkhoutfontein, in R323 tot by N2, links in N2 tot by Wimpy Riversdal en terug oor dieselfde roete.

682 STILBAAI — STILBAAI

Vanaf Buitekantstraat Stilbaai, regs in Reservoirstraat, regs in Dennelaan, regs in Kerkstraat, links in Azaleastraat,

links in Keeromstraat, links in Hoofweg-Wes, oor brug, regs in Hoofstraat — Oos tot by Preekstoel-afrit Stilbaai en terug oor dieselfde roete.

683 PRINS ALBERT — PRINS ALBERT

Binne die Munisipale Gebied van Prins Albert.

684 PRINS ALBERT — OUDTSHOORN

Vanaf Prins Albert op die Hoofpad na Oudtshoorn, regs in N12 deur Meiringspoort, langs N12 na Taxi Staanplek te Unie Plein Oudtshoorn en terug oor dieselfde roete.

685 HEIDELBERG — HEIDELBERG

Vanaf Taxi Staanplek te Pentzstraat Heidelberg, links in Pentzstraat, regs in Fouriestraat, in Haigstraat, in Missionstraat, regs in Andries Du Toitstraat, links in Barlowlaan, regs in Robertsweg, links in Alwynstraat, links in Erikalaan, links in Nerinalaan, draai om in Dennelaan Heidelberg en terug soos volg: links in Protealaan, links in Disalaan, links in Barlowlaan, links in Andries Du Toitstraat, deur Mandelaweg, regs in Theo Adams Rylaan, regs in Geldenhuisweg, regs in Kingstraat, links in Young Sirkel, regs in Skierhoutstraat, links in Olympicalaan, regs in Missionstraat, links in Hoogstraat, deur Haigstraat, regs in Fouriestraat.

686 ROBERTSON — ROBERTSON

Binne die Munisipale gebied van Robertson.

687 ROBERTSON — R60 ROBERTSON

Vanaf Taxi Staanplek te Hoofstraat Robertson, links in Paul Krugerstraat, regs in Voortrekkerweg, in R60 of regs in Reitzstraat, regs in Voortrekkerstraat, in R60 na plase op R60 naamlik Vinkrivier, Goree, La Colline, Eilandia, Madeba en Wilemnelrivier Robertson en terug oor dieselfde roete.

688 ROBERTSON — PAD 1342 ROBERTSON

Vanaf Taxi Staanplek te Hoofstraat Robertson, links in Paul Krugerstraat, links in Voortrekkerstraat of regs in Reitzstraat, links in Voortrekkerstraat, regs in 1342 pad na plase op de Le Chasseurpad naamlik Retreat, Wansbek, Agterkliphooft, De Alcemay, Wonderfontein en Proefplaas te Robertson en terug oor dieselfde roete.

689 ROBERTSON — HOOPPAD 290 ROBERTSON

Vanaf Taxi Staanplek te Hoofstraat Robertson, links in Paul Krugerstraat, links in Voortrekkerstraat of regs in Reitzstraat, links in Voortrekkerstraat, regs in Hoofpad 290 na plase op die McGregorpad naamlik Zevenbergen, Uitnood, Buithof, Silver Oaks, Keisershof, Koningsrivier, Morseau en Elmond Grove Robertson en terug oor dieselfde roete.

690 ROBERTSON — HOOPPAD 287 ROBERTSON

Vanaf Taxi Staanplek te Hoofstraat Robertson, regs in Reitzstraat, links in Voortrekkerstraat, regs na Hoofpad 287 of regs in Reitzstraat, links in Adderleystraat, links in Voortrekkerstraat, regs in Hoofpad 287 na plase op die Bonnievalepad naamlik klipdrift, De Vlakte, Revertin, Ounooi, Sonskyn, Bon Courage, Mon Don, Sekoenda, Brytenbach, Wakkerstroom, Saratoga Stud, Van Loveren, Rosedale, Viljoensdrift, Moreson, Klaasvoogds Oos, Klaasvoogds Wes en Spes Bona Robertson en terug oor dieselfde roete.

691 ROBERTSON — PAD 1372 ROBERTSON

Vanaf Taxi Staanplek te Le Rouxstraat Robertson, links in Piet Retiefstraat, regs in Pollackstraat, links in Paul Krugerstraat, regs in Waterkantstraat, links in Oudthoornstraat, regs in Johan De Jong Rylaan, links in Afdelingspad 1372 na plase op die De Hoop Pad of links in Paul Krugerstraat, regs in Van Zylstraat, links in Johan De Jong Rylaan, regs in Afdelingspad 1372 na plase op die De Hoop Pad naamlik Roodehoogte, Uitsig, Esebean, Le Fontein en Bergplaas te Robertson en terug oor dieselfde roete.

692 ROBERTSON — DIE LAAITJIE ROBERTSON

Vanaf Taxi Staanplek te Le Roux en Barrystraat Robertson, links in Van Zylstraat, regs in Wesleystraat, links in Paddystraat na Keurkloof, Dassieshoek en Die Laaitjie Robertson en terug oor dieselfde roete.

693 ASHTON — WORCESTER

Vanaf Taxi Staanplek te Ashton Poskantoor in Hoofstraat Ashton, deur Kogmanskloof op R60 deur Robertson na Worcester, in Hoogstraat, regs in Baringstraat na Worcester Spoorwegstasie Worcester en terug oor dieselfde roete.

694 ZOAR — LADISMITH

Vanaf Hoofstraat Zoar na Droëvlei, Amaliënstein, Nuwe Uitbreiding, terug na Zoar, deur Karoolande, sluit aan by R62, langs R62 (Oudtshoorn- Ladismith Pad), links tot by Nels-aansluiting, regs deur Hoeko Valleie, sluit weer aan by R62, langs R62 tot by Taxi Staanplek te Koningstraat Ladismith en terug oor dieselfde roete.

695 OUDTSHOORN — OUDTSHOORN NOORD

Vanaf Taxi Staanplek te Unie Plein Oudtshoorn, in Bondstraat, in Adderleystraat, in St Saviourstraat, in Baron Van Rheedestraat, in Noordstraat, in Parkweg Noord, oor Voortrekkerweg, in Parkweg Suid, in Rademeyerstraat, oor Langenhovenweg, in Dassieweg, in 12de Laan, om sirkel in Zebraweg, in Arnold De Jager Rylaan Oudtshoorn Noord en terug soos volg: in Petunialaan, in Zebraweg, in Duiflaan, om Bridgeton sirkel, in Impalaweg, in Poplarstraat, in Jacobsonstraat, in Quarrystraat, in Jonesstraat, in Meulstraat, in Adderleystraat, in Bondstraat, in Taxi Staanplek te Unie Plein Oudtshoorn.

696 OUDTSHOORN — OUDTSHOORN NOORD

Vanaf Taxi Staanplek te Unie Plein Oudtshoorn, in Bondstraat, in Adderleystraat, in Voortrekkerweg, in Heunisstraat, in 5de Laan, in Arnold de Jager Rylaan, in Petunialaan, in Weyerslaan, in Stuurmanstraat, in Arnold De Jager Rylaan, in Syabongastraat, in New Look Oudtshoorn Noord en terug soos volg: in 8ste Laan, in 18de Laan, in Zebraweg, in

Duiflaan, in Impalaweg, in Poplarstraat, in Jacobsonstraat, in Voortrekkerweg, in Adderleystraat, in Bondstraat, in Taxi Staanplek te Unie Plein Oudtshoorn.

697 GRABOUW — PINEVIEW

Vanaf Taxi Staanplek te Shoprite Grabouw, regs in Hoofweg, links in Ou Kaapseweg, links in Gaffleystraat, regs in Bosstraat, links in Ou Kaapseweg, regs in Steenbrasweg, regs in Granny Smithstraat, regs in Parkstraat, links in Ou Kaapseweg Pineview en terug oor dieselfde roete.

698 GRABOUW — HERMANUS

Vanaf Taxi Staanplek te Shoprite Grabouw, links in Hoofweg, regs in N2, regs na Helderfontein, regs na Glen Fruin Plaas, links na Kromco Fabriek en De Rust Plaas, terug na N2, links na Lebanon, terug na N2, links na Houwhoek, terug na N2, links na Botrivier, terug na N2, links na Hermanus Pad, langs Hermanus Pad tot by Hermanus en terug oor dieselfde roete.

699 GRABOUW — VILLIERSDORP

Vanaf Taxi Staanplek te Shoprite Grabouw, links in Hoofweg, links in na Elgin Stasie en Oak Valley Plaas, terug in Villiersdorp Pad, regs in na Glen Elgin Plaas, regs na Mara Plaas, links na Eikenhof Plaas, weer in Villiersdorp Pad na Villiersdorp en terug oor dieselfde roete.

700 GRABOUW — VILJOENSHOOPPAD

Vanaf Taxi Staanplek te Shoprite Grabouw, links in Hoofstraat, regs in Palmietrivier Plaas, links in N2, regs in Viljoenshoop Pad, regs in Lorraine Plaas, links in Sherwood Plaas, regs in Mardale Plaas, links in Wenkem, links in Fruit Despatch, links in Norham Plaas, links in Valley Green Plaas, regs in Moreson Plaas, links in Merrys Plaas, links in Erica Plaas, regs in Sonop Plaas, links in Helpmekaar Plaas, links in Fine Plaas, links in Rest-on-Wold Plaas, regs in Bea Burn Plaas, Auldearn Plaas, links in Waterblom Plaas, links in Rosenhof Plaas, Culemborg en Berg en Dal Plase, terug na Rosenhof, links in Spioenkop Plaas, links in Canningcroft Plaas, links in Sunridge Plaas, links in Witerst Plaas, regs in Breëvlei Plaas, regs in Texel Plaas, terug na Breëvlei Plaas, regs in Boemerang, terug na Spioenkop Plaas, links in Lorraine Plaas en Wapadskloof Plaas, terug na Spioenkop Plaas, links na Niemandsrivier Plaas en Protea Plaas, terug na Spioenkop Plaas, links na Matsi Majuri Plaas, links na Krabbefontein Plaas, links na Monteith Plaas, regs na Geelbeksvlei Plaas en terug na Moreson Plaas, links na Pentlands en arieskraal plase, regs na Jutland Plaas, links na Arumdale Plaas, links na Kentucky Plaas en terug na Lorraine Plaas (Huxter), links na Dennegeur Plaas, links na Flight Farm, links na Dennegeurskool, regs na Applethwaite Plaas, links na Remhoogte Plaas, links na Ebenaeser Plaas, regs na Eldorado Plaas, regs na Onder Mispah Plaas, links na Mon Desir Plaas, links na Oceanic Plaas en Panorama, links na Bo-Mispah, links na Gelukwaarts Plaas Viljoenshoop Pad en terug oor dieselfde roete.

701 MALMESBURY — WESBANK MALMESBURY

Vanaf Taxi Staanplek te Tuinstraat Malmesbury, regs in Bokomoweg, links in Darlingweg na punte geleë binne die woongebied van Wesbank geleë binne die Munisipale gebied van Malmesbury en terug.

702 STELLENBOSCH — CLOETESVILLE

Vanaf Taxi Staanplek te Bergzicht Stellenbosch, links in Birdstraat tot by Du Toit Spoorwegstasie, regs in Bellstraat, links in Tennantstraat, links in Langsuidstraat, sluit aan by Langstraat, langs Langstraat tot by Essenhoutstraat Cloetesville en terug soos volg: terug in Langstraat, links in Hendricksestraat tot by Klapmuts aansluiting, regs in Klapmutsweg, sluit aan by Strandweg, regs in Adam Tasweg, links in Merrimanlaan, regs in Bergzicht.

703 STELLENBOSCH — CLOETESVILLE

Vanaf Taxi Staanplek te Bergzicht Stellenbosch, links in Birdstraat tot by Du Toit Spoorwegstasie, regs in Bellstraat, links in Tennantstraat, links in Langsuidstraat, sluit aan by Langstraat, langs Langstraat tot by Essenhoutstraat Cloetesville en terug soos volg: terug in Langstraat, links in Hendricksestraat tot by Klapmuts aansluiting, regs in Klapmutsweg, sluit aan by Strandweg, regs in Adam Tasweg, links in Dorpsstraat, links in Meulstraat, links in Bloemstraat, regs in Alexanderstraat, links in Birdstraat, links in Merrimanlaan, links in Bergzicht.

704 STELLENBOSCH — CLOETESVILLE

Vanaf Taxi Staanplek te Bergzicht Stellenbosch, links in Birdstraat, regs in Klapmutsweg, links in Langsuidstraat, sluit aan by Langstraat, langs Langstraat tot by Essenhoutstraat Cloetesville en terug soos volg: terug in Langstraat, links in Hendricksestraat tot by Klapmuts aansluiting, regs in Klapmutsweg, sluit aan by Strandweg, regs in Adam Tasweg, links in Merrimanlaan, regs in Bergzicht.

705 STELLENBOSCH — IDASVALLEI

Vanaf Bloemstraat Taxi Staanplek te Stellenbosch, links in Birdstraat, regs in Merrimanlaan, links in Cluverweg tot by Sonneblomstraat, regs in Sonneblomstraat, links in Luckhoffstraat, regs in Bloekomstraat tot by Westgate, regs in Gorridonstraat, links in Helshoogteweg, regs in The Ridge Idasvallei en terug soos volg: draai om in The Ridge, links in Helshoogteweg, regs in Gorridonstraat, regs in Langevaldtstraat, links in Lindida Rylaan, sluit aan by Lindleystraat, regs in Ou Helshoogteweg, links in Spelerstraat, regs in Botmaskopweg, links in Ou Helshoogteweg, links in Sonneblomstraat, regs in Nuwe Helshoogteweg, links in Hammandshandweg, links in Strandweg, regs in Adam Tasweg, links in Dorpsstraat, links in Meulstraat, regs in Bloemstraat tot by Bloemstraat Taxi Staanplek Stellenbosch.

706 STELLENBOSCH — IDASVALLEI

Vanaf Bloemstraat Taxi Staanplek te Stellenbosch, links in Birdstraat, regs in Merrimanlaan, links in Cluverweg tot by Sonneblomstraat, regs in Sonneblomstraat, links in Luckhoffstraat, links in Leliestraat, , regs in Nuwe Helshoogteweg, links in Hammandshandweg, links in Strandweg, regs in Adam Tasweg, links in Dorpsstraat, links in Meulstraat, regs in Bloemstraat tot by Bloemstraat Taxi Staanplek Stellenbosch.

707 STELLENBOSCH — IDASVALLEI

Vanaf Bloemstraat Taxi Staanplek te Stellenbosch, links in Birdstraat, links in Merrimanlaan, links in Strandweg, links

in Dorpstraat, links in Meulstraat, regs in Blomstraat, regs in Alexanderstraat, regs in Birdstraat, links in Meulstraat, regs in Pleinstraat, links in Mareestraat, sluit aan by Cluverweg, regs in Sonneblomstraat, links in Luckhoffstraat, regs in Bloekomstraat tot by Westgate, regs in Gorridonstraat, links in Helshoogteweg, regs in The Ridge Idasvallei en terug soos volg: draai om in The Ridge, links in Helshoogteweg, regs in Gorridonstraat, regs in Langevaldtstraat, links in Lindida Rylaan, sluit aan by Lindleystraat, regs in Ou Helshoogteweg, links in Spelerstraat, regs in Botmaskopweg, links in Ou Helshoogteweg, links in Sonneblomstraat, regs in Nuwe Helshoogteweg, links in Hammandshandweg, links in Strandweg, regs in Adam Tasweg, links in Dorpsstraat, links in Meulstraat, regs in Bloemstraat tot by Bloemstraat Taxi Staanplek Stellenbosch.

708 LAMBERTSBAAI — KAAPSTAD

Vanaf Lambertsbaai Gemeenskapsaal in Burrelstraat Lambertsbaai, regs in Burrelstraat, regs in Hoofstraat wat R27 word, regs in Tolpad (Spoorweg Dienspad), links in Hoofweg Elandsbaai, regs in R27, volg Spoorweg Dienspad tot voor Dwarskersbos, regs in R27, links in Kerkstraat Velddrif, in R27, links in R399 wat Saldanhaweg Vredenburg word, regs in Pleinstraat, links in Markstraat, regs in Vredenburg Taxi Staanplek te Vredenburg, regs in Jacob Sadiestraat, links in Markstraat, regs in Hoofweg Vredenburg, Hoofweg word R45, regs in Orex Pad verby Spoorweg Hoofkwatiere, links in R79, regs in Namakwa Sands tot by Staal Fabriek, reguit tot by Stop Straat, links tot by R27, regs in R27, regs in R304 wat Reygersdal Atlantis word, links in Charl Uysstraat tot by Dorpsentrum Atlantis, links in Orionstraat, regs in Reygersdal, links in Dassenbergweg, links in R27, wat Otto Du Plessis Rylaan word, langs Otto Du Plessis Rylaan, in Marine Rylaan, regs in N1 wat Tafelbaai Boulevard word, langs Tafelbaai Boulevard, links in Oswald Pirowweg, regs in Top Deck Kaapstad Spoorwegstasie Kaapstad en terug oor dieselfde roete.

709 LAMBERTSBAAI — KAAPSTAD

Vanaf Lambertsbaai Gemeenskapsaal Lambertsbaai, regs in Burrelstraat, regs in Hoofstraat wat R27 word, regs in Tolpad (Spoorweg Dienspad), links in Hoofweg Elandsbaai wat R366 word, links in Langstraat Piketberg, regs in N7, regs in R304 wat Reygersdal Atlantis word, links in Charl Uysstraat tot by Dorpsentrum Atlantis, links in Orionstraat, regs in Reygersdal, links in Dassenbergweg, links in R27, wat Otto Du Plessis Rylaan word, langs Otto Du Plessis Rylaan, in Marine Rylaan, regs in N1 wat Tafelbaai Boulevard word, langs Tafelbaai Boulevard, links in Oswald Pirowweg, regs in Top Deck Kaapstad Spoorwegstasie Kaapstad en terug oor dieselfde roete.

710 LAMBERTSBAAI — KAAPSTAD

Vanaf Lambertsbaai Gemeenskapsaal in Burrelstraat Lambertsbaai, regs in Burrelstraat, regs in Hoofweg wat R364 word, langs R364 tot by afrit na N7, in N7, langs N7 tot by N1 afrit, regs op afrit na Kaapstad, langs N1 wat Tafelbaai Boulevard word, links in Oswald Pirowweg, regs in Top Deck Kaapstad Spoorwegstasie Kaapstad en terug oor dieselfde roete.

711 LAMBERTSBAAI — VREDENDAL

Vanaf Lambertsbaai Gemeenskapsaal in Burrelstraat Lambertsbaai, regs in Burrelstraat, regs in Hoofweg wat R364 word, langs R364, links in R27, links in R363, R363 word Kerkstraat Vredendal, regs in Voortrekker-weg, regs in Loopstraat tot by Taxi Staanplek te Vredendal en terug oor dieselfde roete.

712 LAMBERTSBAAI — CLANWILLIAM

Vanaf Lambertsbaai Gemeenskapsaal in Burrelstraat Lambertsbaai, regs in Burrelstraat, regs in Hoofweg wat R364 word, langs R364 tot in Graafwaterweg Clanwilliam, regs in Hoofstraat, regs in Ou Kaapseweg, links in Denneweg tot by Kerk in Buitekantstraat Clanwilliam en terug oor dieselfde roete.

713 LAMBERTSBAAI — GRAAFWATER

Vanaf Lambertsbaai Gemeenskapsaal in Burrelstraat Lambertsbaai, regs in Burrelstraat, regs in Hoofweg wat R364 word, links in Van Der Stelstraat Graafwater, regs in Lambertsbaaiweg, links in Stasiestraat tot by Graafwater Spoorwegstasie Graafwater en terug oor dieselfde roete.

714 LAMBERTSBAAI — VREDENBURG

Vanaf Lambertsbaai Gemeenskapsaal in Burrelstraat Lambertsbaai, regs in Burrelstraat, regs in Hoofstraat wat R27 word, regs in Tolpad (Spoorweg Dienspad), links in Hoofweg Elandsbaai, regs in R27, volg Spoorweg Dienspad tot voor Dwarskersbos, regs in R27, links in Kerkstraat Velddrif, in R27, links in R399 wat Saldanhaweg Vredenburg word, regs in Pleinstraat, links in Markstraat, regs in Vredenburg Taxi Staanplek te Vredenburg en terug oor dieselfde roete.

715 LAMBERTSBAAI — ELANDSBAAI

Vanaf Groente Mark in Voortrekkerstraat Lambertsbaai, regs in Burrelstraat, regs in Hoofstraat wat R27 word, regs in Tolpad (Spoorweg Dienspad), links in Hoofweg Elandsbaai, links in Strandstraat tot oorkant Shane Mini Mark Elandsbaai en terug oor dieselfde roete.

716 LAMBERTSBAAI — LAMBERTSBAAI

Binne punte geleë binne die Munisipale gebied van Lambertsbaai.

717 RIEBEECK-KASTEEL — MALMESBURY

Vanaf Asterstraat Riebeeck-Kasteel, regs in Vygiesstraat, regs in Leliestraat, links in Stasieweg, links in Van Riebeeckstraat, links in Hermonweg, regs in R46, regs in R45, in Piet Retiefstraat, links in Loedolfstraat, oor Voortrekkerweg, in Bokomoweg, in Darlingweg, links in Abbatoirstraat tot by Bonwit Fabriek Malmesbury en terug oor dieselfde roete.

718 RIEBEECK-WES — MALMESBURY

Vanaf Riebeeck-Wes, links in Buitekantstraat, links in Hofstraat, links in R311, regs in R46, regs in R45, in Piet

Retiefstraat, links in Loedolfstraat, oor Voortrekkerweg, in Bokomoweg tot by Taxi Staanplek in Tuinstraat Malmesbury en terug oor dieselfde roete.

719 KALBASKRAAL — MALMESBURY

Vanaf Hoofstraat Kalbaskraal, in Hoofstraat, sluit aan by Ou Kaapseweg, links in Voortrekkerweg, regs in Rosenburgweg, links in Smutsstraat tot by Friendly Supermark Malmesbury en terug oor dieselfde roete.

720 MALMESBURY — ATLANTIS

Vanaf Alfastraat Malmesbury, regs in Darlingweg, sluit aan by Bokomoweg, regs in Voortrekkerweg, regs in Ou Kaapseweg, regs in Ou Darlingweg, links in N7, regs in Klein Dassenbergweg, links in Ou Darlingweg, regs in Blomboschweg, links in Neil Hareweg, links in John Van Niekerkstraat, in John Van Niekerk Straat tot by Unita Meubel Vervaardigers Atlantis en terug oor dieselfde roete.

721 GEORGE — KLEINKRANTZ

Vanaf Taxi Staanplek te Cradockstraat George, links in Cradockstraat, regs in Hiberniastraat, links in Mitchellstraat, regs in Courtneystraat, in Knysnaweg wat N2 word, regs in Protealaan Kleinkrantz en terug oor dieselfde roete.

722 STELLENBOSCH — KAYAMANDI

Vanaf Taxi Staanplek te Bergsig Stellenbosch, links in Merrimanlaan, links in Adam Tasweg, regs in Plankenbregstraat, regs in Bassistraat, regop in Mengostraat, links in Luyolostraat, regs in Mondulostraat, links in Masithoanestraat, in Sesdelaan, regs in Setomastraat, in Mengostraat Kayamandi en terug oor dieselfde roete.

723 STELLENBOSCH — KAYAMANDI

Vanaf Taxi Staanplek te Bregsig Stellenbosch, links in Merrimanlaan, links in Birdstraat, regs in Plankenbregstraat, regs in Bassistraat, regop in Mengostraat, links in Luyolostraat, regs in Mondulostraat, links in Masithoanestraat, in Sesdelaan, regs in Setomastraat, in Mengostraat Kayamandi en terug oor dieselfde roete.

724 PLETTENBERGBAAI — NEW HORIZON

Vanaf Taxi Staanplek te Marine Rylaan Plettenbergbaai, in Marine Rylaan, links in N2, regs in Green Oak Rylaan, langs Green Oak Rylaan, in Saringastraat New Horizon en terug oor dieselfde roete.

725 MONTAGU — ASHBURY

Vanaf Taxi Staanplek te Markstraat Montagu, regs in Badstraat, regs in Ashbury Pad, links in Eikelaan tot by Taxi Staanplek in Eikelaan Ashbury en terug oor dieselfde roete.

726 KWANONKUTHULA — KNYSNA

From Kwanokuthula, along Sishuba Street, left at the intersection of Sishuba Street and N2, along N2, left into Nelson Street Knysna and return along the same route.

727 STILBAAI — RIVERSDAL

Vanaf Huis Stilbaai Stilbaai, in Hoofweg-Wes, in R323 tot by Melkhoutfontein afrit, regs in Melkhoutfontein Pad, regs in Ericasingel tot by Ouethuis Melkhoutfontein, terug in R323 tot by N2 aansluiting, links in N2 na Riversdal Hospitaal Riverdal en terug oor dieselfde roete.

728 STILBAAI — STILBAAI

Vanaf Stilbaai Hawe Stilbaai, oor Hoofweg-Wes, oor brug, links op R323 tot by afrit na Melkhoutfontein, regs tot by N G Kerk Melkhoutfontein, in Ericasingel, in by Indraf Sentra, Handelshuis en Kiewit Eiendomme Stilbaai en terug oor dieselfde roete.

729 LADISMITH — ALGERYNSKRAAL DIST LADISMITH

Vanaf Taxi staanplek te Koningstraat Ladismith, suidwaarts regs in Suidstraat, links in R62 Barrydale/Ladismith Pad, tot by Algerynskraal Skool geleë in Dist Ladismith en terug oor dieselfde roete.

730 LADISMITH — VAN ZYLSDAMME

Vanaf Taxi Staanplek te Koningstraat Ladismith noordwaarts tot in Van Riebeeckstraat, links in Ladismith/Laingsburg Pad tot by Van Zylsdamme en terug soos volg: ooswaarts na Voorbaat, na Draai-om, terug in dieselfde pad, links tot by Ladismith/Laingsburg teerpad aansluiting, links tot by Grootrivier, regs in Kerkplaas en Winkelplaas, regs in Dankoord Skool, regs in Ladismith/Laingsburg Teerpad, in By Buffelskloof, links deur Bo-Buffelskloof, terug in Ladismith/Laingsburg teerpad, links in Redlands, tot by Staanplek in Ladismith.

731 ASSEGAAIBOS DIST LADISMITH — LADISMITH

Vanaf Assegaaibos Dist Ladismith na Kareekamma, deur Van Wyksdorp, weswaarts tot by R62 Ladismith / Barrydale teerpadaansluiting, regs in R62, in Ladismith tot Taxi Staanplek te Koningstraat Ladismith en terug oor dieselfde roete.

732 ALGERYNSKRAAL DIST LADISMITH — LADISMITH

Vanaf Algerynskraal Skool geleë te Dist Ladismith, ooswaarts met R62, in Ladismith tot by Taxi Staanplek te Koningstraat Ladismith en terug oor dieselfde roete.

733 EBENHAEZER — RAVENSMEAD

Vanaf Ebenhaezer, op N7, langs N7 tot by Goodwood waar N7 Vanguard Rylaan word, links in Fransie van Zyl

Ryiaan, regs in De La Reyweg, links in Northwayweg tot by Parkeerarea by Ravensmead Poskantoor Ravensmead en terug oor dieselfde roete.

734 WITTEDRIFT — NEW HORIZON

Vanaf Green Valley Wittedrift, op R340 tot by N2, op N2 tot by Saringaweg New Horizon en terug oor dieselfde roete.

735 WITTEDRIFT — PLETTENBERGBAAI

Vanaf Green Valley Wittedrift, op R340 tot by N2, links in Beaconweg, regs in Marine Ryiaan tot by Taxi Staanplek te Marineweg Plettenbergbaai en terug oor dieselfde roete.

736 GEORGE — DIEPRIVIER GELEË TE GEORGE

Vanaf Taxi Staanplek te Cradockstraat George, links in Cradockstraat, regs in Hiberniastraat, links in Mitchellstraat, regs in Courtneystraat, regs in Knysnaweg wat N2 word, links in Hoofweg Hoekwil na Saagmeule Dieprivier geleë te George en terug oor dieselfde roete.

737 MIDDELPOS SALDANHA — VREDENBURG

Vanaf Middelpos Taxi Staanplek te Murraystraat Middelpos Plakkerskamp geleë te Saldanha, links in Vraagomstraat, regs in Goodhopestraat, links in Diazweg, oor Cartol, links in Saldanhaweg, regs in Jacob Sadiestraat na Vredenburg Taxi Staanplek Vredenburg en terug oor dieselfde roete.

738 MIDDELPOS SALDANHA — SALDANHA

Vanaf Middelpos Taxi Staanplek te Murraystraat Middelpos Plakkerskamp geleë te Saldanha, links in Vraagomstraat, regs in Goodhopestraat, links in Diazweg, oor Cartol, regs in Saldanhaweg tot by Southern Seas en Sea Harvest Saldanha en terug oor dieselfde roete.

739 MIDDELPOS SALDANHA — SALDANHA

Vanaf Middelpos Taxi Staanplek te Murraystraat Middelpos Plakkerskamp geleë te Saldanha, links in Vraagomstraat, regs in Goodhopestraat, links in Diazweg, oor Cartol, links in Saldanhaweg tot by Saldanha Taxi Staanplek te Saldanha en terug oor dieselfde roete.

740 KAROOLANDE GELEË DIST LADISMITH — LADISMITH

Vanaf Karoolande geleë Dist Ladismith, met grondpad weswaarts tot by Hoofstraat Zoar, regs na Droëvlei, links met Amaliënstein aansluiting in rigting van Ladismith-Oudtshoorn pad, deur Amaliënstein na Nuwe Uitbreiding, terug langs dieselfde roete tot by Hoofstraat Zoar tot by winkel, links deur Karoolande, sluit aan by R62 Oudtshoorn-Ladismithpad, links in Ladismith tot by Taxi Staanplek te Koningstraat Ladismith en terug oor dieselfde roete.

741 STELLENBOSCH — SOMERSET WEST

From Taxi Rank in Bloem Street Stellenbosch, into Mark street, right into Dorp Street, left into R44, left into Main Road Somerset West, right into Church Street to Taxi Rank Somerset West and return along the same route.

742 VREDENDAL — ENGIN 1-STOP VREDENDAL

Vanaf Taxi Staanplek te Van Riebeecklaan Vredendal, in Van Riebeecklaan, regs in Hoekstraat tot by Voortrekkestraat, in R27 tot by kruising met R362, regs in R362 oor die plase tot by Engin 1-Stop Dienstasie Vredendal en terug oor dieselfde roete.

743 VREDENDAL — VREDENDAL PLASE R27

Vanaf Taxi Staanplek te Van Riebeecklaan Vredendal, in Van Riebeecklaan, regs in Hoekstraat tot by Voortrekkestraat, in R27 tot by Maskamsig en Grootdrifplaas geleë te Vredendal en terug oor dieselfde roete.

744 VREDENDAL — VREDENDAL PLASE R362

Vanaf Taxi Staanplek te Van Riebeecklaan Vredendal, in Van Riebeecklaan, regs in Kerkstraat, in R362 tot by Landplaas geleë te Vredendal en terug oor dieselfde roete.

745 VREDENDAL-NOORD — VREDENDAL

Vanaf Taxi Staanplek te Vredendal-Noord, in Hoofstraat, regs in Bultweg, regs in R27 tot in Voortrekkestraat, regs in Hoekstraat, links in Van Riebeecklaan tot by Taxi Staanplek te Vredendal en terug oor dieselfde roete.

746 BRUINTJIESHOOGTE — LADISMITH

Vanaf Bruintjieshoogte met grondpad weswaarts tot by Hoofstraat Zoar, regs na Droëvlei, links met Amaliënstein aansluiting in rigting van Ladismith-Oudtshoorn pad, deur Amaliënstein na Nuwe Uitbreiding, terug langs dieselfde roete tot by Hoofstraat Zoar tot by winkel, links deur Karoolande, sluit aan by R62 Oudtshoorn-Ladismithpad, links in Nels aansluiting, regs deur Hoeko Valle, sluit weer aan by R62, regs in Ladismith tot by Taxi Staanplek te Koningstraat Ladismith en terug oor dieselfde roete.

747 VAN ZYLSDAMME — LADISMITH

Vanaf Van Zylsdamme, weswaarts na Voorbaat met Vlake langs tot by Ladismith-Laingsburg teerpad aansluiting, links met Ladismith-Laingsburg pad tot by Dankoord Skool, regs tot by Winkelpaas Kruising, draai terug , ry tot by

Dankoord kruising, ry ooswaarts tot by by Dwarsrivier kruising, links deur plase tot by Buffelskloof aansluiting, links in teerpad tot by Taxi Staanplek te Koningstraat Ladismith en terug oor dieselfde roete.

748 PORTERVILLE — PLASE PORTERVILLE

Vanaf Voortrekkerstraat Porterville, langs R43 na Plase De Draai, Gelukwaarts, De Pont, Rooihoogte, Blinkhuis, Middelpas, De Tuin, Dasbos, Driebos, Windvlak, Halfmanshof geleë te Porterville en terug oor dieselfde roete.

749 PORTERVILLE — PORTERVILLE

Vanaf Huurmotorstaanplek te Boomstraat Porterville, regs in Jakkalskloof Pad na Voortrekkerstraat Porterville en terug oor dieselfde roete.

750 JCC KAMP MOSSELBAAI — MOSSELBAAI

Vanaf J C C Kamp Mosselbaai, in Nandastraat in sirkel, links in Van Zylstraat, links in Aloff Rylaan, links in Marshstraat, regs in Zietsmanstraat, links Ernest Robertsonstraat na Taxi Staanplek te Mosselbaai en terug oor dieselfde roete.

751 MOSSELBAAI — CIVIC PARK MOSSELBAAI

Vanaf Taxi Staanplek te Ernest Robinsonstraat Mosselbaai, regs in Matfieldstraat, links in Marshstraat, in Louis Fourieweg, regs in Mosselstraat, links in Bill Jeffrey Rylaan, regs in Gunterstraat, regs in Romanstraat, regs in Salerylaan, links in Sadienstraat, links in Cobstraat, in Barracudastraat, regs in Gunterstraat, regs in Marlinstraat, regs in Sampsonstraat, links in Duthiestraat, regs in Bill Jeffrey Rylaan, links in Crotz Rylaan, regs in Civic Park Mosselbaai en terug oor dieselfde roete.

752 THEMBALETHU — GEORGE

Vanaf Sandkraalweg Thembaletu, in Sandkraalweg, links in N2, links by vurek en aan tot by Pick 'n Pay, dan tot by Checkers Courtnaystraat, aan tot by Friendly Grocer, regs in Wellingtonstraat tot by Pallot Denneoord, terug in Courtnaystraat, regs in Yorkstraat, links by Die Hof, aan tot by aflaaiplek by Game, terug in Yorkstraat, regs in Victoriastraat, links in Cradocksytraat na George Taxi rank George en terug oor dieselfde roete.

753 GEORGE — LANCEWOOD

Vanaf Taxi Staanplek te Cradockstraat George, links in Cradockstraat, regs in Courtneystraat, regs in Knysnaweg, langs Knysnaweg tot by Rademeyer Kwekery, terug in Knysnaweg na Victoriabaai, terug op Knysnaweg na Wilderness, terug op Knysnaweg na Lakes and Garden Court Holiday Inn en Kleinkrans, terug op Knysnaweg, links in Hoekwil, Tusranten, Collins Hoek, Woodville, terug op Hoekwil Pad na Mandalay Farms, op Grondpad na Plaas Dankbaar, terug op Grondpad na Hoekwil, regs in by Plaas Lancewood en Saagmeule en terug oor dieselfde roete.

754 PNIEL — PAARL

Vanaf Pniel Sendingsgrond, regs in R310 tot by Pniel Laerskool, regs in Lanquedoc Hoofweg tot by winkelsentrum, weer in R310, links in R45, regs in Klapmuts Pad (R101), in Hoofweg tot by Laborie Inkopiesentrum, regs in Stasiestraat, links in Hartfordstraat, regs in Hoofstraat, regs in Van Der Lingenstraat tot by Taxi Staanplek te Shoprite Paarl en terug oor dieselfde roete.

755 FRANSCHHOEK — PAARL

Vanaf Winkelsentrum Franschoek, in R45 tot by Wemmershoek Skool, regs in R303 via Victor Verster tot by sirkel, links in Markstraat weer tot by Sirkel, regs in Bergrivier Boulevard, links in Van Der Lingenstraat tot by Shoprite Paarl en terug oor dieselfde roete.

756 PLETTENBERGBAAI — BITOU

Vanaf Taxi Staanplek te Marine Rylaan Plettenbergbaai, regs in Marine Rylaan tot by N7, regs in N7, langs N7 tot by Bitou en terug oor dieselfde roete.

757 KRANSHOEK — KNYSNA

Vanaf Voortrekkerweg Kranshoek, links in Plettenbergbaai Lughawe Pad, links in N2, langs N2, links in Rawsonstraat, links in Nelsonstraat na Taxi Staanplek te Knysna en terug oor dieselfde roete.

758 THE CRAGGS — PLETTENBERG BAY

From The Craggs Post Office The Craggs, left into N2, along N2, left into Marine Drive, left into High Street to Taxi Rank in Plettenberg Bay and return along the same route.

759 UNIONDALE — GEORGE

Vanaf Poskantoor te Voortrekkerstraat Uniondale, regs in Langstraat, links in by Avontuur Spoorwegstasie, in by Nollsholte, links in by Eensaamheid, in N9, in by Heroldstasie, links op N9 na Hiberniastraat, regs in Mitchellstraat na Taxi Rank te George en terug oor dieselfde roete.

760 PIKETBERG — PLASE R365 PIKETBERG

Vanaf Taxi Staanplek in Langstraat tussen Hoofstraat en Kerkstraat te Piketberg, langs Langstraat, regs in R365 (Redelinguys Pad) na plase Voëlvlei, Greonvlei, Erfdeel en Concordia geleë te Piketberg en terug oor dieselfde roete.

761 PIKETBERG — PLASE R44 PIKETBERG

Vanaf Taxi Staanplek in Langstraat tussen Hoofstraat en Kerkstraat te Piketberg, langs Langstraat, regs in Kerkstraat, oor N7 in R44 (Porterville Pad), langs R44 tot by Meintjieskraal Pad, links in Meintjieskraal Pad tot by Plase Meintjieskraal en Burgersvlei geleë te Piketberg en terug oor dieselfde roete.

762 PIKETBERG — PLASE R44 PIKETBERG

Vanaf Taxi Staanplek in Langstraat tussen Hoofstraat en Kerkstraat te Piketberg, langs Langstraat, regs in Kerkstraat,

oor N7 in R44 (Porterville Pad), langs R44 tot by Op Die Kuile, links in Op Die Kuile Pad tot by plaas De Kuile geleë te Piketberg en terug oor dieselfde roete.

763 PIKETBERG — PLASE PIKETBERG

Vanaf Taxi Staanplek in Langstraat tussen Hoofstraat en Kerkstraat te Piketberg, langs Langstraat, regs in Kerkstraat, regs in N7, langs N7 tot by Nuwedrif afrit, links in Nuwedrif / De Brug Pad tot by Plase Nuwedrif en De Brug geleë te Piketberg en terug oor dieselfde roete.

764 DE DOORNS — WORCESTER

Vanaf Retiefstraat De Doorns, regs in Voortrekkerweg, links in Malherbestraat tot by Non Pareil tot by Afdelingspad 1435, regs in Afdelingspad 1438 tot by N1, langs N1 tot by Hoogstraat Worcester afdraai, regs in Hoogstraat tot by Robertson Pad, oor Riebeeckstraat, oor Fabriekstraat, oor Stockenstroomstraat, links in Adderleystraat, langs Adderleystraat tot by hou-area in Greystraat Worcester en terug oor dieselfde roete.

765 CHECKERS PAARL — HUGUENOT SPOORWEGSTASIE PAARL

Vanaf Taxi Staanplek te Checkers Paarl, links met Kasteelstraat, links in Bredastraat, regs in Lady Greystraat, links in Hoofstraat, links in Markstraat, links in Bergrivier Boulevard, links in Van Der Lingenstraat, regs in by Shoprite Optel Punt, links in Van Der Lingenstraat, regs in Lady Greystraat, links in Huguenot Verby Pad, links in Klein Drakensteinweg na Huguenot Spoorwegstasie Paarl en terug soos volg: links in Klein Drakensteinweg, links in Solomonstraat, regs in Lantanastraat, in Klappertjiesstraat, regs in Lantanastraat, links in Solomonstraat, regs in Klein Drakensteinweg, links in Jan Van Riebeeckweg, regs in Lady Greystraat, links in Kasteelstraat na Checkers Paarl.

766 PROTEM — BREDASDORP

Vanaf Proteem Skemahuse, regs in gruispad tot by Kykoedie no 1, links in R317, langs R317 tot by Kykoedie no 2, regs in gruispad na Klipdale, Soutkuil, Halfaampieskraal, terug na Kykoedie no 2, regs in R317, langs R317 tot by aansluiting met R316, langs R316, in Langstraat Bredasdorp na Friendly Grocer Bredasdorp en terug oor dieselfde roete.

767 MBEKWENI — PAARL

Vanaf Taxi Staanplek te Mbekweni, in Mphakalasisstraat, in Phokengstraat, links in Drommedarisstraat, regs in Oosboschstraat, links in Bergrivier Boulevard, regs in Lady Greystraat, links in Waterkantstraat tot by optelpunt by Shoprite, in Nuwestraat, regs in Bredastraat, links in Lady Greystraat, regs in Hoofstraat, regs in Brugstraat, links in Bergrivier Boulevard, links in Van Der Lingenstraat, regs na Shoprite Optel Punt Paarl en terug soos volg: links in Van der Lingenstraat, links in Bergrivier Boulevard, regs met Lady Greystraat, links in Huguenot Verby Pad, links in Klein Drakensteinweg tot by Huguenot Spoorwegstasie, links in Klein Drakensteinweg, links met Huguenot Verby Pad, links met Jan Van Riebeeckweg tot by Max Garage na Mbekweni Taxi Staanplek.

768 HAWSTON — HERMANUS

Vanaf Hawston, in Kerkstraat, in Woodlandsstraat, in Essexstraat, in Chesterstraat, in George Viljoenstraat, in R43, in Onrus Hoofweg, terug in R43, in Sandbaai Hoofweg, terug in R43, in Hoofweg Hermanus, in Lord Robertsstraat, in Mitchellsstraat na Taxi Staanplek te Hermanus en terug oor dieselfde roete.

769 MOUNT PLEASANT HERMANUS — HERMANUS

Vanaf Mount Pleasant, in Asterstraat, in Malvastraat, in Hoofweg, in Hibiscusstraat, in Alwynstraat, in Hoofweg, in Alwynstraat, in Angelierstraat, in Malvastraat, in Hoofstraat, in Lord Robertstraat, in Hoofweg na Taxi Staanplek te Mitchellsstraat Hermanus en terug oor dieselfde roete.

770 ZWELIHLE HERMANUS — HERMANUS

Vanaf Zwelihle Hermanus, in Swartdamweg, in Hoofweg, in Stillstraat, in Westcliff Hoofstraat, in Patterson Straat na Taxi Staanplek te Hermanus en terug soos volg: in Aberdeenstraat, in Mitchellsstraat, in Lord Robertstraat, in Hoofstraat, in 7de Straat, in 18de Laan, in 10 de Straat.

771 WELLINGTON — PLASE WELLINGTON

Vanaf Taxi Staanplek te Mellingstraat Wellington, links in Kerkstraat, in Hoofweg na Stasiebrug, regs in Hermonweg MR 23 na Agter-Groenberg Plase Kweekvlei, Soetendal en Rooshoek Wellington en terug oor dieselfde roete.

772 WELLINGTON — PLASE WELLINGTON

Vanaf Taxi Staanplek te Mellingstraat Wellington, links in Kerkstraat, in Hoofweg na Afdelings Pad DRO W152 Voor-Groenberg Plase Rooidraai, Mavusula, Koplende, Stillerus, Wolwekloof, Jakalsvlei Wellington en terug oor dieselfde roete.

773 WELLINGTON — PLASE WELLINGTON

Vanaf Taxi Staanplek te Mellingstraat Wellington, links in Kerkstraat, in Hoofweg, na Afdelings Pad DRO1408 na Stellenbosch Farmers, Welbedaght, Rhebokskloof, Ongegend, Leeurivier, Plase Hexberg, Leliefontein, Vrugbaar, Kliprug, Welvanpas en Oaklands Wellington en terug oor dieselfde roete.

774 WELLINGTON — PLASE WELLINGTON

Vanaf Taxi Staanplek te Mellingstraat Wellington, links in Kerkstraat, in Hoofweg, in Bainskloof Pad na Antoniesvlei, Hawekwa-jeugterrein, en Bosbou Plantasie Wellington en terug oor dieselfde roete.

775 MASAKHANE TOWNSHIP GANSBAAI — GANSBAAI

From Taxi Rank in Tambo Street Masakhane Township Gansbaai, left into Thandabantu Street, right into Chris Hani Cres, left into Thandabantu Street, right into Nissen Street, left into Mandela Road, right onto R43, into Main Road Gansbaai, left into Fabriek Street, right into Dirkie Uys Street, left into Mark Street Gansbaai and return along the same route.

776 PLETTENBERG BAY — KWANONKUTHULA

From Taxi Rank in Marine Drive Plettenberg Bay, right into Marine Road, along Marine Drive, left onto N2, along N2,

left into Kwanonkuthula off-ramp into sishuba Street, right into Skosana Street to Taxi Rank in Kwanonkuthula and return along the same route.

777 KWANONKUTHULA — PLETTENBERG BAY

From Taxi Rank at corner of Skosana and Sishubu Streets Kwanonkuthula, into Sishuba Street, right into N2, along N2, right into Marine Drive, left into Seawitch Ave to the Taxi Rank in Plettenberg Bay and return along the same route.

778 CALITZDORP — CALITZDORP

Vanaf Taxi Staanplek te Andries Pretoriusstraat Calitzdorp na punte geleë binne die Munisipale Gebied van Calitzdorp en terug.

779 CALITZDORP — CALITZDORP

Vanaf Taxi Staanplek te Andries Pretoriusstraat Calitzdorp na plase Buite Wyke, Kruisrivier, Matjiesvlei, Vleirivier, Gamka-Oos, Gamka-Wes, Groenfontein, Kraal Dorings, Warmbad, Jantoutjieskraal te Calitzdorp en terug oor dieselfde roete.

780 MBEKWENI — AMBAGSVALLEI PAARL

Vanaf Taxi Staanplek te Mbekweni, in Mpakalasisstraat, in Phokengstraat, regs in R303, in Jan Van Riebeeckstraat, regs in Ambagsvalleistraat tot by Taxi Staanplek in Ambagsvalleistraat Paarl en terug oor Huguenot verby Pad.

781 OUDTSHOORN — OUDTSHOORN -NOORD

Vanaf Taxi Staanplek te Unie Plein Oudtshoorn na punte geleë binne die Munisipale Gebied van Oudtshoorn en terug op die voorwaarde dat hierdie vervoer op hierdie roete slegs tussen die volgende tye mag plaasvind: 1. Maandae tot Donderdae tussen 1) 08h30 en 12h00, 2) 14h00 en 16h30 en 3) 17h30 en 07h30. 2. Vrydae 08h30 tot Maandae 07h00.

782 JAMESTOWN — STELLENBOSCH

Vanaf Taxi Staanplek te Webervalleistraat Jamestown, langs Webervallei Pad tot by R44, regs in R44, regs in Paradyskloof Pad, terug in R44, regs in Eikendal Pad, terug in R44, regs in Dorpstraat, regs in Adam Tas, regs in Alexanderstraat, regs in Bloemstraat tot Taxi Staanplek Te Bloemstraat Stellenbosch en terug oor dieselfde roete.

783 JAMESTOWN — STELLENBOSCH

Vanaf Taxi Staanplek te Webervalleistraat Jamestown, langs Webervallei Pad tot by R44, regs in R44, regs in Dorpstraat, links in Markstraat tot Taxi Staanplek Te Bloemstraat Stellenbosch en terug oor dieselfde roete.

784 HERBERTSDALE — ALBERTINIA

Vanaf Taxi Staanplek te Skoolstraat Herbertsdale, in Hoofstraat, langs Hoofstraat tot by R327, langs R327 tot by N2 aansluiting, regs in N2, langs N2, regs in by Albertinia afrit tot by Stasieweg Albertinia en terug oor dieselfde roete.

785 HERBERTSDALE — MOSSELBAAI

Vanaf Taxi Staanplek te Skoolstraat Herbertsdale, in Hoofstraat, langs Hoofstraat tot by R327, langs R327 tot by N2 aansluiting, links in N2, langs N2 tot by Marshstraat, langs Marshstraat, in Blandstraat tot by Taxi Staanplek te Mosselbaai en terug oor dieselfde roete.

786 AMSTELHOF — SHOPRITE PAARL

Vanaf Taxi Staanplek Bokant van Klein Drakensteinweg regoor Luytstraat te Amstelhof, regs in Klein Drakensteinweg, links met Jan Van Riebeeckweg, regs in Lady Greystraat, links in Waterkantstraat tot by Shoprite Optel Punt Paarl, regs met Nuwestraat, regs met Bredastraat, links met Hoofstraat, asook regs met Hoofstraat tot by Dandarra Plaas, links met Markstraat, links met Bergrivier Boulevard, links met Van der Lingenstraat, regs na Shoprite Optel Punt, links met Van Der Lingenstraat, links met Bergrivier Boulevard, regs met Lady Greystraat, links met Jan Van Riebeeckweg, links met Klein Drakensteinweg tot by Huguenot Spoorwegstasie, links met Klein Drakensteinweg, links met Lloydstraat, regs met Conradstraat, regs met Klein Drakensteinweg, regs met Solomonstraat, regs met Lantanastraat tot by Klappertjiesstraat, terug langs dieselfde roete tot by Amstelhof Taxi Staanplek.

787 SLANGRIVIER — SWELLENBOSCH

Vanaf Kerk in Hoofstraat Slangrivier, links in Skoolstraat tot by Vleidamsylyn aansluiting tot by N2 aansluiting, links op N2 tot by Swellendam afrit, regs in Voortrekkerstraat Swellendam na Staanplek Swellendam en terug oor dieselfde roete.

788 SLANRIVIER — RIVERSDAL

Vanaf Kerk in Hoofstraat Slangrivier, op R322 tot by aansluiting Heidelberg / Witsand, links tot by N2 aansluiting, regs op N2 tot by Riversdal afrit, links in Hoofstraat Riversdal na Staanplek te Swellendam en terug oor dieselfde roete.

789 SLANGRIVIER — HEIDELBERG

Vanaf Kerk in Hoofstraat Slangrivier, op R322 tot by aansluiting Heidelberg / Witsand, links tot by N2 aansluiting, regs op N2 tot by Heidelberg afrit, links in Eksteenstraat, regs in Swartstraat, links in Pentzstraat, links in Niekerkstraat tot by Taxi Staanplek te Heidelberg en terug oor dieselfde roete.

790 LINGULETHU MALMESBURY — MALMESBURY

Vanaf Taxi Staanplek te Bhikostraat Lingulethu Malmesbury, links in Bhikostraat, regs in Nonkqubelastraat, links in Jakarandastraat, links in Chris Hanistraat, links in Holomisastraat, links in Tswetestraat, links in Jakarandastraat, regs in Alfastraat, links in Nobuhlestraat, draai om in Nobuhlestraat, links in Sivuyilestraat, links in Zolastraat, terug in Sivuyilestraat, links in Nobuhlestraat, regs in Alfastraat, regs in Jakarandastraat, regs in Akasiastraat, links in

Jasmynstraat, regs in Darlingstraat, in Bokomoweg na Taxi Staanplek te Bokomoweg Malmesbury en terug oor dieselfde roete.

791 LAINGVILLE — VREDENBURG

Vanaf Hoofstraat Laingville, links in St Helenaweg, regs by Velddrif Krusing, op Velddrifweg op pad na Vredenburg, regs in Hillstraat, links in Markstraat na Taxi Staanplek in Markstraat Vredenburg en terug oor dieselfde roete.

792 LAINGVILLE — STOMPNEUSBAAI

Vanaf Hoofstraat Laingville, regs in St Helenaweg oor West Point, Steenberg's Cove, Sandy Point, Mid West, Columbine na Stompneusbaai en terug oor dieselfde roete.

793 GOEDVERWACHT — SALDANHA

Vanaf Goedverwacht met Goedverwacht Pad, regs in R399 na Velddrif, regs met St Helena Pad na Stompneusbaai, keer terug met dieselfde pad in die teenoorgestelde rigting, regs met die R399 tot by Vredenburg, regs in Saldanha Pad tot by Sea Harvest in Saldanha Hawe en terug oor dieselfde roete.

794 WESBANK MALMESBURY — MALMESBURY

Vanaf Zinnialaan Wesbank Malmesbury, links in Jakarandastraat, regs in Dennelaan, regs in Alfastraat, regs in Darlingweg, regs in Abbatoirweg, regs in Darlingweg, in Bokomoweg na Taxi Staanplek te Bokomoweg Malmesbury en terug oor dieselfde roete.

795 VANRHYNSDORP — VANRHYNSDORP

Vanaf Taxi Staanplek te Maskamweg Vanrhynsdorp na punte geleë binne die Munisipale gebied van Vanrhynsdorp en terug oor dieselfde roete.

796 VANRHYNSDORP — VREDENDAL

Vanaf Taxi staanplek te Maskamweg Vanrhynsdorp, links in Mimosastraat, regs in Oasestraat, regs in Nasionale Pad N7, in Residentialstraat, regs in Kerkstraat, links in Troe -Troestraat, regs in Riebeeckstraat, in R27, in Voortrekkerstraat tot by Taxi Staanplek te Vredendal en terug oor dieselfde roete.

797 VANRHYNSDORP — KLAWER

Vanaf Taxi Staanplek te Maskamweg Vanrhynsdorp, links in Mimosastraat, regs in Oasestraat, regs in Nasionale Pad N7, in Residentialstraat, regs in Kerkstraat, links in Troe Troestraat, regs in Riebeeckstraat, regs Nasionale Pad N7 na Klawer Spoorwegstasie Klawer en terug oor dieselfde roete.

798 CIVIC PARK — MOSSELBAAI

Vanaf Taxi Staanplek in Ongenaamde Straat te Civic Park Mosselbaai, links in Crots Rylaan, regs in Sampsonstraat, links in Marlinstraat, links in Steenbrasstraat, links in Guntherstraat, links in Romanstraat, regs in Sardinestraat, links in Bill Jeffreystraat, links in Strandstraat, links in Skoolstraat, regs in Stadionstraat, regs in Alhof Rylaan, links in Marshstraat, regs in Zietsmanstraat, links in Ernest Robertsonstraat, na Taxi Staanplek in Ernest Robertsonstraat Mosselbaai en terug oor dieselfde roete.

799 CIVIC PARK — HARTENBOS

Vanaf Taxi Staanplek in Ongenaamde Straat te Civic Park Mosselbaai, links in Crots Rylaan, regs in Sampsonstraat, links in Marlinstraat, links in Steenbrasstraat, links in Guntherstraat, links in Romanstraat, regs in Sardinestraat, links in Bill Jeffreystraat, links in Strandstraat, links in Skoolstraat, regs in Stadionstraat, regs in Alhof Rylaan, links in Marshstraat, links in Louis Fourie Rylaan, regs tot in Kaap de Goeie Hooplaan Hartenbos en terug oor dieselfde roete.

800 GRABOUW — HOUW HOEK

From Taxi Rank on the left side of Main Street Grabouw, along Main Road, left at the Robot to the N2, left onto N2, along N2 to the turn-off to Glen Fruin, right to Glen Fruin, turn around at Glen Fruin and return to N2, right onto N2, along N2 to Patryslaagte turn-off, left at Patryslaagte, to Patryslaagte and return to N2, left onto N2, along N2 to turn-off to The Valley, right to The Valley and return to N2, right into N2 to Houw Hoek Farm Stall Houw Hoek and return oor dieselfde roete.

801 GANSBAAI — GANSBAAI

Vanaf Taxi Staanplek te Dahliastraat Blompark Gansbaai na punte geleë binne die Munisipale Gebied van Gansbaai en terug oor dieselfde roete.

802 GANSBAAI — PEARLY BEACH

Vanaf Taxi Staanplek te Dahliastraat Blompark Gansbaai, in Kampeerstraat, links in Kleinbaai Pad tot R43 aansluiting, regs op R43 tot by Uilkraalsmond, deur Uilkraalsmond tot by Pearly Beach Skema en terug oor dieselfde roete.

803 MBEKWENI — PAARL

Vanaf Taxi Staanplek te Mbekweni, in Mphakalasisstraat, in Phokengstraat, regs en weer regs in R303, in Jan Van Riebeeckweg tot by Spilo Robot, regs in Oosboschstraat, links in Bergrivier Boulevard, regs in Lady Greystraat, links in Waterkantstraat tot by optelpunt by Shoprite, in Nuwestraat, regs in Bredastraat, links in Lady Greystraat, regs in Hoofstraat, regs in Brugstraat, links in Bergrivier Boulevard, links in Van Der Lingenstraat, regs na Shoprite Optel Punt Paarl en terug soos volg: links in Van der Lingenstraat, links in Bergrivier Boulevard, regs met Lady Greystraat, links in

Huguenot Verby Pad, links in Klein Drakensteinweg tot by Huguenot Spoorwegstasie, links in Klein Drakensteinweg, links met Huguenot Verby Pad, links met Jan Van Riebeeckweg tot by Max Garage na Mbekweni Taxi Staanplek.

804 STRUISBAAI — BREDASDORP

Vanaf Taxi Staanplek te 1ste Laan Struisbaai, in R319 met afdraai na Soetendalsvallei, Klipfontein, Riverside, Mooiuitsig, weer in R319 na Taxi Staanplek te Langstraat Bredasdorp en terug oor dieselfde roete.

805 STRUISBAAI — STRUISBAAI

Vanaf Dolfynlaan Struisbaai, in 1ste Laan, in 2de Laan, in 3de Laan, in 4de Laan, in 5de Laan, in 6de Laan, in Plakkerskamp, oor R319, in Hoofstraat, in Haweweg na Hawe te Struisbaai en terug oor dieselfde roete.

806 STRUISBAAI — BREDASDORP

Vanaf Dolfynstraat Struisbaai, in 1ste Laan, regs in R319 tot by Taxi Staanplek te Langstraat Bredasdorp en terug oor dieselfde roete.

807 LINGELETHU MALMESBURY — NYANGA

Vanaf Jakarandastraat Lingeletu Malmesbury, in Acaciastraat, links in Jasmynstraat, in Darlingweg, op N7, in Vanguard Rylaan, in Borchards Quarryweg, links in Ny108, links in Owenweg, links in Millersweg, regs in Zwelitsha Rylaan, regs in Sithandathuweg na Taxi Staanplek te Nyanga en terug oor dieselfde roete.

808 LINGELETHU MALMESBURY — MALMESBURY

Vanaf Jakarandastraat Lingeletu Malmesbury, in Acaciastraat, links in Jasmynstraat, links in Darlingweg wat Bokomoweg word, links in Tuinstraat tot by Taxi Staanplek te Tuinstraat Malmesbury en terug oor dieselfde roete.

809 ASHTON — BONNIEVALE

Vanaf Taxi Staanplek te Multisave Ashton, regs in Middelstraat, links in Ashton Hoofweg, verby Poakantoor Ashton, met R62 tot by kruising met R60, langs R60, regs in Harry Hill, regs om sirkel, links na Bonnievale Hoofweg, regs in Bonnievale Hoofweg, regs na Poskantoor Bonnievale en terug oor dieselfde roete.

810 ZOLANI — MONTAGU

Vanaf Taxi Staanplek te Biblioteek in Buildingstraat Zolani, regs op R60 tot by T-aansluiting, regs met R62 tot in Montagu, in Langstraat, links in Markstraat tot by Taxi Staanplek langs Shoprite Montagu en terug met Badstraat, links in Du Toitstraat, regs in Langstraat na R62.

811 ZOLANI — MONTAGU

Vanaf Taxi Staanplek te Biblioteek in Buildingstraat Zolani, regs op R60 tot by T-aansluiting, regs met R62 tot in Montagu, in Langstraat, links in Barrystraat, regs in Badstraat tot by Poskantoor, links in Kohlerstraat, regs in Piet Retiefstraat, regs in Du Toitstraat tot by Taxi Staanplek langs Shoprite Montagu en terug met Du Toitstraat, regs in Langstraat na R62.

812 ZOLANI — ROBERTSON

Vanaf Taxi Staanplek te Biblioteek in Buildingstraat Zolani, regs op R60 tot by T-aansluiting, links in R62 tot in Hoofweg Ashton, links in Stasieweg, U-draai by Langeberg Voedsel, weer in Stasieweg, links in Hoofweg tot by Poskantoor, weer in Hoofweg tot by Mattisane na Taxi Staanplek te Kliniek en Multisave, weer op R62 na Robertson.

813 KAYAMANDI — STELLENBOSCH

From Taxi Rank in Masithandane Street Kayamandi, left into Bassi Street, left into Mjandane Street, right into 9th Street, left into Vineyard Street, straight to Zone O, right into Bassi Street, left into 6th Ave, left into 7th Ave, right into 8th Ave, right into Bassi Street, left into Mondi Crescent, right into Makupula Street, straight to Costa Housing Scheme, left into Sokuqala Street, left into Sethoba Street, right into Sesixhenxe Street, right into Sokuqala Street, left into Sesine Street, right into Sokuqala Street, left into Makupula Street, left into Luyolo Street, right into Ndzawumbi Street, left into Masithandane Street, straight into George Blake Ave, left into Adam Tas Street, right into Merriman Ave, right into Bergzicht Taxi Rank Stellenbosch and return along the same route.

814 KAYAMANDI — STELLENBOSCH

From Taxi Rank in Masithandane Street Kayamandi, left into Bassi Street, left into Mjandane Street, right into 9th Street, left into Vineyard Street, straight into Zone O, right into Bassi Street, left into 6th Ave, left into 7th Ave, right into 8th Ave, right into Bassi Street, left into Mondi Crescent, right into Makupula Street, straight to Costa Housing Scheme, left into Sokuqala Street, left into Sethoba Street, right into Sesixhenxe Street, right into Sokuqala Street, left into Sesine Street, right into Sokuqala Street, left into Makupula Street, left into Luyolo Street, right into Ndzawumbi Street, left into Masithandane Street, right into Bird Street, straight on and then right into Merriman Ave, left into Bergzicht Taxi Rank Stellenbosch and return along the same route.

815 KAYAMANDI — STELLENBOSCH

From Taxi Rank in Masithandane Street Kayamandi, into George Blake Ave, right into Adam Tas Street, right into Adam Tas / Strand Road Interchange, into Adam Tas Road, into Stellenbosch Farmers Winery and Mondi Timbers Stellenbosch and return along the same route.

816 OUDEKRAALFONTEIN HOPEFIELD — VREDENBURG

Vanaf Taxi Staanplek te Dwarsweg Oudekraalfontein Hopefield, links in Skoolstraat, links in Oaksweg, langs Oaksweg tot by R45, links in R45 tot by Vredenburg, links in Saldanhaweg, regs in Stephenstraat, regs in Jacob Sadiestraat, links in Taxi Staanplek te Vredenburg en terug along the same route.

817 OUDEKRAALFONTEIN HOPEFIELD — SALDANHA STAAL

Vanaf Taxi Staanplek te Dwarsweg Oudekraalfontein Hopefield, links in Skoolstraat, links in Oaksweg, links in R45 tot

by Langebaanweg Kruising, links in Langebaanweg tot by R27, regs in R27, links in R45 tot by Namakwa Sands, links na Saldanha Staal Kompleks en terug along the same route.

818 OUDEKRAALFONTEIN HOPEFIELD — SEA HARVEST SALDANHA

Vanaf Taxi Staanplek te Dwarsweg Oudekraalfontein Hopefield, links in Skoolstraat, links in Oaksweg, langs Oaksweg tot by R45, links op R45 tot by Vredenburg, links in Saldanhaweg, links tot by Sea Harvest Saldanha en terug oor dieselfde roete.

819 OUDEKRAALFONTEIN HOPEFIELD — HOPEFIELD

Vanaf Taxi Staanplek te Dwarsweg Oudekraalfontein Hopefield, regs in Sonneblomstraat, links in Jakarandastraat, regs in Buitekantstraat, regs in Dwarsweg, links in Sonneblomstraat, links in Oaksweg, regs in Voortrekkerstraat tot by Taxi Staanplek voor Spar in Voortrekkerstraat Hopefield en terug oor dieselfde roete.

820 OUDEKRAALFONTEIN HOPEFIELD — HOPEFIELD

Vanaf Taxi Staanplek te Dwarsweg Oudekraalfontein Hopefield, regs in Jupiterstraat, regs in Marshallstraat, regs in Vredestraat, regs in Oaksweg, regs in Voortrekkerstraat tot by Taxi Staanplek voor Spar in Voortrekkerstraat Hopefield en terug oor dieselfde roete.

821 OUDEKRAALFONTEIN HOPEFIELD — HOPEFIELD

Vanaf Taxi Staanplek te Dwarsweg Oudekraalfontein Hopefield, regs in Skoolstraat, links in Duineveldstraat, regs in Fynbossingel, regs in Bessielaan, links in Uitsigstraat, regs in Skoolstraat, links in Oaksweg, regs in Voortrekkerstraat tot by Taxi Staanplek voor Spar in Voortrekkerstraat Hopefield en terug oor dieselfde roete.

822 NDULI — CERES

Vanaf Taxi Staanplek te Chris Hanu Rylaan Nduli, reguit in Voortrekkerstraat, regs in Owenstraat, links in Rivierkantstraat, links in Hugostraat, links in Vierdelaan, regs in Faurestraat, links in Vosstraat tot by CPP Fabrik, draai om in Vosstraat, links in Joubertstraat, links in Cillierstraat, regs in Retiefstraat, links in Vosstraat Ceres en terug oor dieselfde roete.

823 NDULI — CERES

Vanaf Taxi Staanplek te Chris Hanu Rylaan Nduli, reguit in Voortrekkerstraat tot by Taxi Staanplek Ceres en terug oor dieselfde roete.

824 KURLAND — PLETTENBERGBAAI

Vanaf Kurland, in Barjoustraat, links in N2, koppel aan Hoofstraat Knysna, links in Greystraat, links in Nelsonstraat na Taxi Staanplek te Knysna en terug oor dieselfde roete.

825 PLETTENBERGBAAI — KURLAND

Vanaf Taxi Staanplek te Plettenbergbaai, in Hoogstraat, regs in Marineweg, regs in N2, regs in Barjoustraat Kurland en terug oor dieselfde roete.

826 PLETTENBERGBAAI — KNYSNA

Vanaf Taxi Staanplek te Plettenbergbaai, in Hoogstraat, regs in Marineweg, links in N2, koppel aan Hoofstraat Knysna, links in Greystraat, links in Nelsonstraat na Taxi Staanplek te Knysna en terug oor dieselfde roete.

827 CHATSWORTH — MALMESBURY

Vanaf Taxi Staanplek te Marketstraat Chatsworth, regs in Radnorstraat, links in Hoofstraat, links in Grondpad na Dassenberg Bushalte, draai terug op Grondpad na N7, langs N7 tot by Malmesbury afrit, links in Bokomoweg, links in Voortrekkerweg na Dorpsentrum te Malmesbury en terug oor dieselfde roete.

828 CHATSWORTH — KALBASKRAAL

Vanaf Taxi Staanplek te Marketstraat Chatsworth, regs in Radnorstraat, links in Hoofweg wat verander na grondpad na Kalbaskraal en terug oor dieselfde roete.

829 CHATSWORTH — KAAPSTAD

Vanaf Taxi Staanplek te Marketstraat Chatsworth, regs in Radnorstraat, links in Hoofweg, regs in N7, links met afrit na N1 na Kaapstad, langs N1, links in Oswald Pirowstraat, regs in Top Deck Kaapstad Spoorwegstasie Kaapstad en terug oor dieselfde roete.

830 MONTAGU — MONTAGU

Vanaf Taxi Staanplek te Markstraat Montagu na punte geleë binne die Munisipale Gebied van Montagu en terug oor dieselfde roete.

831 BREDASDORP — BELLVILLE

Vanaf Taxi Staanplek te Langstraat Bredasdorp, op R316 deur Napier, Caledon na N2, langs N2, links met R300 afrit na Bellville, langs R300 tot by afrit na Kuilsrivier / Bellville, links in Strandweg wat Voortrekkerweg word, links in Charl Malanstraat Bellville en terug oor dieselfde roete.

832 BONNIEVALE — BONNIEVALE

Vanaf Taxi Staanplek te Hoofstraat Bonnievale na punte geleë binne die Munisipale Gebied van Bonnievale en terug oor dieselfde roete.

833 LEPELFONTEIN — VREDENDAL

Vanaf Lepelfontein langs R363 na Vredendal en terug oor dieselfde roete.

834 TOUWSRIVIER — WORCESTER

Vanaf Taxi Staanplek te Spar op die Hoek van Jane — en Loganstraat Touwsrivier, na N1, links in N1, draai links by eerste verkeerslig te Worcester, in Hoogstraat, langs Hoogstraat oor Robertson Pad, oor Riebeeckstraat, oor

Fairburnstraat, oor Stockenstroomstraat, oor Baringstraat, links in Adderleystraat na hou area te Greystraat Worcester en terug oor dieselfde roete.

835 TOUWSRIVIER — TOUWSRIVIER

Vanaf Taxi Staanplek te Spar op die Hoek van Jane — en Loganstraat Touwsrivier na punte geleë binne die Munisipale Gebied van Touwsrivier en terug oor dieselfde roete.

836 BARRYDALE — BARRYDALE

Vanaf Taxi Staanplek te Barrydale na punte geleë binne die Munisipale Gebied van Barrydale en terug oor dieselfde roete.

837 NEW HORIZON — PLETTENBERGBAAI

Vanaf New Horizon, in Saringaweg, links in N2, regs in Marineweg, links in Hoogstraat na Taxi Staanplek te Plettenbergbaai en terug oor dieselfde roete.

838 RIEBEEK-WES — RIEBEEK KASTEEL

Vanaf Taxi Staanplek te Hofstraat Riebeek-Wes, links in Merindolstraat, links in Hoofstraat na Taxi Staanplek te Leliestraat Riebeek Kasteel en terug oor dieselfde roete.

839 RIEBEEK-WES — MALMESBURY

Vanaf Taxi Staanplek te Hofstraat Riebeek-Wes, links in Merindolstraat, links in Hoofstraat na Taxi Staanplek te Tuinstraat Malmesbury en terug oor dieselfde roete.

840 GEORGE — THEMBALETU

Vanaf Taxi Staanplek te Cradockstraat George, links in Cradockstraat, links in Albertstraat, in Sandkraalweg, links in Ngakanistraat tot in Woongebied van Thembaletu en terug oor dieselfde roete.

841 LUTZVILLE — VREDENDAL

Vanaf Optelpunt in Stasieweg Lutzville, langs Stasieweg, in R363, langs R363 na Vredendal, in Kerkstraat, regs in Voortrekkerweg, regs in Loopstraat na Taxi Staanplek te Vredendal en terug oor dieselfde roete.

842 SLANGPARKKAMP GRABOUW — GRABOUW

Vanaf Jan Van Eckstraat Grabouw, in Bosstraat, in Ou Kaapseweg, in Hoofstraat, in Worcesterstraat na Die Plein Grabouw en terug oor dieselfde roete.

843 LAASTE UITWEGKAMP GRABOUW — GRABOUW

Vanaf Parkstraat, in Ou Kaapseweg, in Hoofstraat, in Worcesterstraat na Die Plein Grabouw en terug oor dieselfde roete.

844 BEVERLEY HILLKAMP GRABOUW — GRABOUW

Vanaf Marinusstraat Grabouw, in Gaffleystraat, in Ou Kaapseweg, in Hoofstraat, in Worcesterstraat na Die Plein Grabouw en terug oor dieselfde roete.

845 RUSSELSTRAATKAMP GRABOUW — GRABOUW

Vanaf Russelstraat Grabouw, in Gaffleystraat, in Ou Kaapseweg, in Hoofstraat, in Worcesterstraat na Die Plein Grabouw en terug oor dieselfde roete.

846 WATERWERKERSKAMP GRABOUW — GRABOUW

Vanaf Gaffleystraat Grabouw, in Ou Kaapseweg, in Hoofstraat, in Worcesterstraat na Die Plein Grabouw en terug oor dieselfde roete.

847 ROODAKKEKAMP GRABOUW — GRABOUW

Vanaf Parkstraat Roodakkekamp Grabouw, in Ou Kaapseweg, in Hoofstraat, in Worcesterstraat na Die Plein Grabouw en terug oor dieselfde roete.

848 ROODAKKEKAMP GRABOUW — GRABOUW

Vanaf Industrieëlestraat Roodakkekamp Grabouw, in Ou Kaapseweg, in Hoofstraat, in Worcesterstraat na Die Plein Grabouw en terug oor dieselfde roete.

849 VREDENBURG — LANGEBAAN

Vanaf Taxi Staanplek te Jacob Sadiestraat Vredenburg, links in Stephenstraat, links in Saldanhaweg, regs in Hoofstraat tot by R45, regs na Spoornet Hoofkwatiere, links in R27, regs in Langebaan, regs in Hoofweg Langebaan en terug oor dieselfde roete.

850 GRABOUW — MATATIELE

From Taxi Rank in Grabouw, into Main Road, left into R321, along R321 through Villiersdorp, along R43, right into N1, along N1 to Beaufort West, right into R61 through Graaff Reinette, along N9 to Middleburg, along R56 through Steynsburg, Molteno, Dordrecht, Indwe, Elliot, Ugie, Maclear, Mount Fletcher to Matatiele and return along the same route.

851 DIAZVILLE SALDANHA — NAMAKWA SANDS

Vanaf Taxi Staanplek te Vraagomstraat Diazville Saldanha, in Goodhopestraat, in Diazweg, in Saldanhaweg, in Kampstraat tot by Namakwa Sands en terug oor dieselfde roete.

852 VREDENBURG — LANGEBAANWEGSTASIE

Vanaf Taxi Staanplek te Jacob Sadiestraat Vredenburg, links in Stephenstraat, links in Saldanhaweg, regs in Hoofstraat, in R45 oor R27 na Langebaanwegstasie en terug oor dieselfde roete.

853 VREDENBURG — LOUWVILLE

Vanaf Taxi Staanplek te Jakob Sadiestraat Vredenburg, links in Stephenstraat, links in Saldanhaweg, links in

Kootjieskloofstraat, in Bregsigstraat, in Vinkstraat, in Kwartelstraat, in Nackerdienstraat, in Pertrus Meyerstraat, in Suikerboslaan, in Petuniastraat, in Ericalaan Louwville en terug oor dieselfde roete.

854 SALDANHA — SALDANHA HAWE

Vanaf Taxi Staanplek te Saldanhaweg Saldanha, regs in Kampstraat na Saldanha Hawe Saldanha en terug oor dieselfde roete.

855 VREDENBURG — SALDANHA HAWE

Vanaf Taxi Staanplek te Jakob Sadiestraat Vredenburg, links in Stephenstraat, regs in Saldanhaweg, links in R79, langs R79, regs in pad na Hawe Saldanha en terug oor dieselfde roete.

856 WESFLEUR ATLANTIS — MAMRE

Vanaf Taxi Staanplek te Wesfleur Atlantis, regs in Wesfleursirkel, regs in Orionstraat, links in Charl Uysstraat, sluit aan by Ou Mamre / Darlingweg, langs Ou Mamre / Darlingweg, links in by Mamre tot by Polisiekantoor Mamre en terug oor dieselfde roete.

857 WESBANK MALMESBURY — MALMESBURY

Vanaf Nemesiastraat Wesbank Malmesbury, links in Tekomalaan, links in Jakarandastraat, regs in Akasialaan, links in Disastraat, regs in Bokomalaan regs in Voortrekkerweg, links in Smutstraat, regs in Prospectstraat na Suikerbekkie Fabriek Malmesbury en terug oor dieselfde roete.

858 MOSSEL BAY — MOSSEL BAY

From the Taxi Rank in Mossel Bay to points within the Municipal Area of Mossel Bay and return.

859 HERMANUS — HAWSTON

Vanaf Taxi Staanplek te Hermanus, in Hoofweg, regs in R43 tot by Hawston afruit, in Kerkstraat, regs in Chesterweg, links in Ebenezerweg, regs in Ferndaleweg, links in Essexweg, links in Woodlandsweg, links in Kerkstraat tot by Taxi Staanplek te Hawston en terug oor dieselfde roete.

860 GEORGE — PROTEA PARK GEORGE

Vanaf Taxi Staanplek te Cradockstraat George, links in Cradockstraat, regs in Hiberniastraat, links in Mitchellstraat, regs in Courtnaystraat tot in Knysnaweg, regs in Wolhuterstraat, links in Parkstraat, links in Kapokblomstraat, regs in Kaktusstraat, regs in Daisystraat Protea Park George en terug soos volg: links in Knysnaweg, in Courtnaystraat, links in Yorkstraat, links in Hiberniastraat, regs in Cradockstraat.

861 SWELLENDAM — COOPERSTRAAT SWELLENDAM

Vanaf Taxi Staanplek te Spar in Hoofstraat Swellendam, regs in Voortrekstraat, links in Stasiestraat, regs in Cooperstraat Swellendam en terug oor dieselfde roete.

862 RAILTON SWELLENDAM — SWELLENDAM

Vanaf Disastraat Railton Swellendam, in Bontebokstraat, links in Resiebaanstraat, regs in Stasiestraat, regs in Hoofweg, in Voortrekstraat tot Staanplek agter Spar Swellendam en terug soos volg: in Voortrekstraat, links in Stasiestraat, links in Theunissenstraat, regs in Maystraat, regs in Treurstraat, links in Resiebaanstraat, links in Siegelaarstraat, regs in Maystraat, links in Williamstraat, regs in Resiebaanstraat, links in Bontebokstraat, regs in Akasialaan, links in Parkstraat, links in Protealaan, regs in Nerinalaan, regs in Ringstraat, regs in Bontebokstraat, links in Delphiniumstraat, links in Tulipstraat, regs in Vygielaan, regs in Queenstraat, regs in Erikalaan, links in Dhaliastraat, regs in Bontebokstraat, links in Resiebaanstraat, links in Stasiestraat, regs in Voortrekstraat tot by Taxi Staanplek agter Spar Swellendam.

863 HUGUENOT SPOORWEGSTASIE PAARL — SHOPRITE PAARL

Vanaf Taxi Staanplek te Huguenot Spoorwegstasie, links in Huguenot Verby Pad, regs in E K Greenstraat, regs in Jan Van Riebeeckweg, links in Abattoirweg, regs in Lantanastraat, regs in Solomonstraat tot by Harperstraat Taxi Staanplek, links in Solomonstraat, regs in Klein Drakensteinweg, links in Jan Van Riebeeckweg, regs in Lady Greystraat, links in Waterkantstraat tot by Shoprite Optel Punt Paarl en terug soos volg: regs met Nuwestraat, regs in Bredastraat, links in Hoofstraat, links in Markstraat, links in Bergrivier Boulevard, links in Van Der Lingenstraat, regs na Shoprite Optel Punt, links in Van Der Lingenstraat, links in Bergrivier Boulevard, regs met Lady Greystraat, links met Huguenot Verby Pad, links met Kl3ein Drakensteinweg tot by Huguenot Spoorwegstasie.

864 JAN PHILLIPS PAARL — AMSTELHOF PAARL

Vanaf Taxi Staanplek te Jan Phillips Plein, regs in Hoofstraat Noord tot by Dandarach Plaas en terug tot by O K Bazaars, regs in Lady Greystraat, links in Hoofstraat Suid, links in Markstraat, links in Bergrivier Boulevard, links in Van Der Lingenstraat, regs na Shoprite Optel Punt, links in Van Der Lingenstraat, links in Bergrivier Boulevard, regs in Lady Greystraat, links in Huguenot Verby Pad, links met Klein Drakensteinweg na Huguenot Spoorwegstasie, links in Klein Drakensteinweg tot by Amstelhof Taxi Staanplek en terug soos volg: links in Klein Drakensteinweg, regs in Solomonstraat, regs in Lantanastraat tot by Kappertjiesstraat en terug tot by Klein Drakensteinweg, regs in Klein Drakensteinweg, links in Jan Van Riebeeckweg, regs in Lady Greystraat, links in Waterkantstraat na Shoprite Optel

Punt, regs in Nuwestraat, regs in Bredastraat, links in Lady Greystraat, regs in Fabriekstraat, links in Nantestraat tot by Jan Phillips Plein Taxi Staanplek.

865 GEORGE — PARKDENE GEORGE

From Taxi Rank at Cradock Street George, into Albert Street, into Sandkraal Road, into Main Street to points within the Residential Area of Parkdene George and return along the same route.

866 RIVERSDAL — RIVERSDAL

Vanaf Taxi Staanplek te Hoofstraat Riversdal na punte geleë binne die Munisipale Gebied van Riversdal en terug oor dieselfde roete.

867 KNYSNA — KNYSNA

From Taxi Rank at Knysna to points within the Municipal Area of Knysna and return.

868 DYSELSDORP — DE RUST

Vanaf Taxi Staanplek te Hoof Poskantoor Dysselsdorp, via N12 na Herrie se Plek te Hoofstraat De Rust en terug oor dieselfde roete.

869 RHEENENDAL — KNYSNA

Vanaf Taxi Staanplek te Hoofstraat Rheenendal, in N2, langs N2 na Taxi Staanplek te Nelsonstraat Knysna en terug oor dieselfde roete.

870 RHEENENDAL — BELVIDERE

Vanaf Taxi Staanplek te Hoofstraat Rheenendal, in N2, draai voor Belvidere Witbrug na Breton -on-Sea, na Belvidere, in Duthieweg na stoppunt te Belvidere Park en terug oor dieselfde roete.

871 RHEENENDAL — BRENTON-ON-SEA

Vanaf Taxi Staanplek te Hoofstraat Rheenendal, in N2, draai voor Belvidere Witbrug, volg N2 tot by afdraai na Brenton-on-Sea, langs Pad tot Brenton-on-Sea Hotel Parkeerarea en terug oor dieselfde roete.

872 KOO DISTRIK MONTAGU — MONTAGU

Vanaf Plaas Versameling Koo distrik Montagu, langs R318, links in Badstraat, links in Markstraat Montagu en terug oor dieselfde roete.

873 FRANSCHHOEK — PAARL

Vanaf Staanplek te Spar Franschhoek, in Reservoirstraat, links in Hoofweg met R45 tot by Franschhoek Noord, regs in La Provincieweg, links in Skoolstraat, regs in Boonzaaierveg tot by omdraaipunt in Langrug Plakkerskamp, terug in Boonzaaierveg, in Le Rouxweg, regs in R45, links in Waterwesepad, in gruispad na SAFCOL en terug, draai by winkel en terug, links op R45, langs R45 met omliggende plase via Lubeck, Groot Drakenstein, Simondium, Corobrick (R45) tot by T-aansluiting, regs in Ou Paarl Pad, regs in Stasiestraat, links in Hartfordstraat, regs in Hoofstraat, regs in Van Den Lingenstraat tot by Taxi Staanplek by Shoprite Paarl en terug oor dieselfde roete.

874 BREDASDORP — BREDASDORP

Vanaf Taxi Staanplek te Langstraat na punte geleë binne die Woongebiede van Bredasdorp en terug.

875 TULBAGH — TULBAGH SPOORWEGSTASIE

Vanaf punte geleë binne die woongebiede van Tulbagh, links in Steinthalweg, links in Maraistraat, regs in Waterkantstraat, links in Van Der Stelstraat, regs in Stasieweg tot by Tulbagh Spoorwegstasie en terug.

876 TULBAGH — PLASE PAD 1476

Vanaf Huurmotor Staanplek te Van Der Stelstraat Tulbagh, in Pad 1476 na Plase Kruisvallei, Drosdy, Kaal-draai, Vrolikheid, Bloubank, Kleinfontein, Winterhoek, Misgund en Remhoogte en terug oor dieselfde roete.

877 TULBAGH — PLASE PAD 1461

Vanaf Huurmotor Staanplek te Van Der Stelstraat Tulbagh, links in Pad 1461 na Plase Montpelier, La Rhone, Waveren, Diggershome, T.J.G, Rodezant en terug oor dieselfde roete.

878 TULBAGH — TULBAGH

Vanaf Huurmotor Staanplek te Van Der Stelstraat Tulbagh na punte geleë binne die Woongebiede van Tulbagh en terug.

879 CITRUSDAL — CITRUSDAL

Vanaf Taxi Staanplek geleë te Spar Supermark, Hoofstraat Citrusdal na punte geleë binne die woongebiede geleë binne die Munisipale gebied van Citrusdal en terug.

880 THEMBALETHU — GEORGE

Vanaf punte geleë binne die Woongebied van Thembaletu, langs Sandkraalweg, links in Ngakanistraat, regs in Sandkraalweg, links na nuwe gebied sonder straatname, links in Sandkraalweg, in Albertstraat, regs in Cradockstraat, regs in Taxi Staanplek te Cradockstraat George en terug oor dieselfde roete op voorwaarde dat geen passasiers langs Sandkraalweg opgetel word nie.

881 PROTEAPARK — GEORGE

Vanaf punte geleë binne die Woongebied van Proteapark, langs Parkstraat, regs in Wolhuterstraat, links in

Knysnaweg, in Courtneystraat, links in Yorkstraat, links in Hiberniastraat, regs in Cradockstraat, regs in Taxi Staanplek te Cradockstraat George en terug oor dieselfde roete.

882 ROSEMORE — GEORGE

Vanaf punte geleë binne die Woongebied van Rosemore, langs Beerstraat, links in Industriëlelaan, regs in Albertstraat, regs in Cradockstraat, links in Taxi Staanplek te Cradockstraat George en terug oor dieselfde roete.

883 ROSEMORE — GEORGE

Vanaf punte geleë binne die Woongebied van Rosemore, langs Beerstraat, regs Canaristraat, links Millerstraat, regs Missionstraat, links Knysnaweg, in Courtneystraat, links in Yorkstraat, links in Hiberniastraat, regs in Cradockstraat, regs in Taxi Staanplek te Cradockstraat George en terug soos volg: links in Cradockstraat, regs in Hiberniastraat, links in Mitchellstraat, regs in Courtneystraat, in Knysnaweg, regs in Wolhuterstraat, links in Stuurmanstraat, in St Mary's Straat, links in Beerstraat.

884 ROSEMORE — GEORGE

Vanaf punte geleë binne die Woongebied van Rosemore, langs Beerstraat, regs in Canariestraat, links in Millerstraat, regs in Missionstraat, links in Knysnaweg, in Courtneystraat, links in Yorkstraat, links in Hiberniastraat, regs in Cradockstraat, regs in Taxi Staanplek te Cradockstraat George en terug soos volg: links in Cradockstraat, regs in Hiberniastraat, links in Mitchellstraat, regs in Courtneystraat, in Knysnaweg, links in Missionstraat, regs in Canariestraat, links in Beerstraat.

885 BORCHARDS — GEORGE

Vanaf punte geleë binne die Woongebied van Borchards, langs Graciastraat, links in Stanford Mangalisstraat, regs in Vuyani Ncamazanastraat, links in Graciastraat, links in Sandkraalweg, in Albertstraat, regs in Cradockstraat, regs in Taxi Staanplek te Cradockstraat George en terug oor dieselfde roete.

886 BORCHARDS — GEORGE

Vanaf punte geleë binne die Woongebied van Borchards, langs Thomasstraat, links in Sandkraalweg, in Albertstraat, regs in Cradockstraat, regs in Taxi Staanplek te Cradockstraat George en terug oor dieselfde roete.

887 BORCHARDS — GEORGE

Vanaf punte geleë binne die Woongebied van Borchards, langs Garciastraat, links in Sandkraalweg, in Albertstraat, regs in Cradockstraat, regs in Taxi Staanplek te Cradockstraat George en terug oor dieselfde roete.

888 PARKDENE — GEORGE

Vanaf punte geleë binne die Woongebied van Parkdene, langs Mainstraat, regs in Sandkraalweg, in Albertstraat, regs in Cradockstraat, regs in Taxi Staanplek te Cradockstraat George en terug oor dieselfde roete.

889 CONVILLE — GEORGE

Vanaf punte geleë binne die Woongebied van Conville, langs Swavelstraat, links in Pienaarstraat, regs in Sandkraalweg, in Albertstraat, regs in Cradockstraat, regs in Taxi Staanplek te Cradockstraat George en terug oor dieselfde roete.

890 BLANCO — GEORGE

Vanaf punte geleë binne die Woongebied van Blanco, langs Georgeweg, links in Montaguweg tot by Geelhoutboom, terug in Montaguweg, in Georgeweg, regs in R404, regs in Vrugtestraat, links in Vloedstraat, links in Jonasstraat, regs in Fortuinstraat, links in Georgeweg, in Witfonteinweg, regs in Langenhovenweg oor in Hiberniastraat, regs in Cradockstraat, regs in Cradockstraat, links in Taxi Staanplek te Cradockstraat George en terug oor dieselfde roete.

891 BLANCO — GEORGE

Vanaf punte geleë binne die Woongebied van Blanco, langs Georgeweg, regs in R404, regs in Vrugtestraat, links in Vloedstraat, links in Jonasstraat, regs in Fortuinstraat, links in Georgeweg, in Witfonteinweg, regs in Langenhovenweg, oor in Hiberniastraat, regs in Cradockstraat, links in Taxi Staanplek te Cradockstraat George en terug oor dieselfde roete.

892 PACALTSDORP — GEORGE

Vanaf punte geleë binne die Woongebied van Pacaltsdorp, langs Beachweg, in Yorkstraat, links in R102 tot by Groeneweide Park, terug in R102, in Yorkstraat, regs in Markstraat, links in Cradockstraat, regs in Taxi Staanplek te Cradockstraat George en terug oor dieselfde roete.

893 PACALTSDORP — GEORGE

Vanaf punte geleë binne die Woongebied van Pacaltsdorp, langs Beachweg, in Yorkstraat, regs in Markstraat, links in Cradockstraat tot by Taxi Rank in Cradockstraat George en terug oor dieselfde roete.

894 CLANWILLIAM — R363

Vanaf Taxi Staanplek te Ramskop Clanwilliam, in Ou Kaapseweg, in Visserweg, links in Voortrekkerweg, regs in Clementstraat, links in Hoofstraat, regs in Augsburgweg, links in R363, volg R363 oor Nuwevlei, Patrysvlei, Westfalen, Cedarsig, Uitsig, Eastrige, Kleinvlei, Steenberg, De Heinings, Arcadia tot by Radyn en terug oor dieselfde roete.

895 CLANWILLIAM — R363

Vanaf Taxi Staanplek te Mark Plein Visserstraat Clanwilliam, regs in Clementstraat, links in Hoofstraat, regs in Augsburgweg, links in R 363, volg R 363 oor Nuwevlei, Patrysvlei, Westfalen, Cedarsig, Uitsig, Eastside, Kleinvlei, Steenrug, De Heinings, Arcadia tot by Radyn en terug oor dieselfde roete.

896 SARON — WELLINGTON

Vanaf Taxi Staanplek te Saron, regs in Claremontstraat, links op R43, langs R43 tot by R44 aansluiting, langs R44 tot

by Wellington, links in Stasieweg tot by Wellington Spoorwegstasie Wellington en terug oor dieselfde roete op voorwaarde dat die voertuig nie vir langer as 10 minute by Wellington Spoorwegstasie mag staan nie.

897 SARON — PORTERVILLE

Vanaf Taxi Staanplek te Saron, regs in Claremontstraat, links op R43, langs R43 wat Voortrekkerweg word tot by Taxi Staanplek te Voortrekkerweg Porterville en terug oor dieselfde roete.

898 CERES — BELLA VISTA

Vanaf Taxi Staanplek te Vosstraat Ceres, regs in Hamletweg, regs in Vredestraat na punte geleë binne die Woongebied van Bella Vista en terug oor dieselfde roete.

899 AMSTELHOF — PAARL

Vanaf Taxi Staanplek te Conradstraat Amstelhof, regs in Klein Drakensteinweg, links met Jan Van Riebeeck-weg, regs in Lady Greystraat, links in Waterkantstraat tot by Shoprite Optel Punt Paarl, regs met Nuwestraat, regs met Bredastraat, links met Hoofstraat, asook regs met Hoofstraat tot by Dandarra Plaas, links met Markstraat, links met Bergrivier Boulevard, links met Van der Lingenstraat, regs na Shoprite Optel Punt, links met Van Der Lingenstraat, links met Bergrivier Boulevard, regs met Lady Greystraat, links met Jan Van Riebeeck-weg, links met Klein Drakensteinweg tot by Huguenot Spoorwegstasie, links met Klein Drakensteinweg, links met Lloydstraat, regs met Conradstraat, regs met Klein Drakensteinweg, regs met Solomonstraat, regs met Lantanastraat tot by Klappertjiesstraat, terug langs dieselfde roete tot by Amstelhof Taxi Staanplek, links in Lloydstraat regs in Conradstraat na Taxi Staanplek te Conradstraat Amstelhof.

900 BEAUFORT-WES — BEAUFORT-WES

Vanaf Taxi Staanplek te O K Bazaars Beaufort-Wes na punte geleë binne die woongebiede van Beaufort-Wes en terug.

901 KRANSHOEK — PLETTENBERGBAAI

Vanaf Taxi Staanplek te Voortrekkerweg Kranshoek, regs Robbergweg, regs Piesangvalleiweg, links Strandstraat, koppel aan Marine Rylaan, regs Hoogstraat, tot by Taxi Staanplek te Plettenbergbaai en terug oor dieselfde roete.

902 KYLEMORE — STELLENBOSCH

Vanaf Taxi Staanplek te Skoolstraat Kylemore, links in Skoolstraat, regs in Brandstraat, links in Rooistraat, links in Kerkstraat tot by Helshoogteweg, links in Helshoogteweg, links in Klapmutsweg, in Strandweg, regs in Adam Tasweg, tot by Stellenbosch Spoorwegstasie en terug oor dieselfde roete.

903 KYLEMORE — STELLENBOSCH

Vanaf Taxi Staanplek te Skoolstraat Kylemore, links in Skoolstraat, regs in Brandstraat, links in Rooistraat, links in Kerkstraat tot by Helshoogteweg, regs tot by Die Werf te Lanquedoch, draai en beweeg terug na Helshoogteweg, links in Hammandshandweg, links in Strandweg, regs in Adam Tasweg, regs in Devonvalleiweg, links in Santhagenstraat, regs in Vredenburgstraat, in Adam Tasweg, regs in Strandweg, regs in Alexanderstraat tot by Taxi Staanplek te Bloemstraat Stellenbosch en terug soos volg: regs in Bloemstraat, regs in Alexanderstraat, links in Birdstraat, regs in Merrimanlaan, links in Cluverweg, regs in Helshoogteweg, regs in Kerkstraat, regs in Rooistraat, links in Brandstraat, regs in Skoolstraat tot by Taxi Staanplek te Skoolstraat Kylemore.

904 KYLEMORE — STELLENBOSCH

Vanaf Taxi Staanplek te Skoolstraat Kylemore, links in Skoolstraat, regs in Brandstraat, links in Rooistraat, links in Kerkstraat tot by Helshoogteweg, regs in Helshoogteweg tot by die Werf te Lanquedoch, draai en beweeg terug na Helshoogteweg, links in Hammandshandweg, links in Strandweg, regs in Adam Tasweg, regs in Devonvalleiweg, links in Santhagenstraat, regs in Vredenburgstraat, in Adam Tasweg, regs in Strandweg, regs in Alexanderstraat, tot by Taxi Staanplek te Bloemstraat in Stellenbosch en terug oor dieselfde roete.

905 DYSELSDORP — OUDTHOORN

Vanaf Taxi Staanplek te Hoof Poskantoor Dysselsdorp na omliggende plase Wolwekloof, Middelpaas, Warmkraal, Nez's Rivier, Kammanasie, rooiheuvel oor die Oudtshoorn Spoorwegstasie Pad, regs in Langenhovenweg, Oudtshoorn, in Hoogstraat, regs in Reaganstraat, links in Boland Bank Arkade tot by Unieplein Oudtshoorn en terug oor dieselfde roete.

906 DYSELSDORP — OUDTSHOORN

Vanaf Taxi Staanplek te Hoof Poskantoor Dysselsdorp, links in Oudtshoornlaan, regs in Asterstraat, links in Leeubekkielaan, Fountain Village View Dysselsdorp, oor in Oudtshoornlaan, terug tot by Dysselsweg aansluiting, links in Adonisweg, regs in Kammanasie Pad tot by N 12 aansluiting, langs N 12 met op- en aflaai by Oudtshoorn Begraafplaas, Oudtshoorn Gholfbane, regs in St Saviourstraat, Derick Fish Volstruis Produkte Fabriek, terug in Voortrekkerweg, Skoen Fabriek Voortrekkerweg, Rademeyers Voortrekkerweg, Wesbank, KKLK Parkweg, KPA Hospitaal Parkweg, Infanterie Skool Parkweg, regs in Van der Rietstraat, regs in Kerkstraat na Uniestraat Oudtshoorn en terug oor dieselfde roete.

907 KLEIN DRAKENSTEIN — PAARL

Vanaf Taxi Staanplek te Foodworld Klein Drakensteinweg Klein Drakenstein, langs Klein Drakensteinweg, links met Jan van Riebeeckweg, regs met Lady Greystraat, links met Waterkantstraat, tot by Shoprite optel punt, regs met Nuwestraat, regs met Bredastraat, links met Lady Greystraat, links met Hoofstraat, links met Markstraat, links met Bergrivier Boulevard, links met Van Lingenstraat, regs na Shoprite Optel Punt Paarl en terug soos volg: links met Van der Lingenstraat, links met Bergrivier Boulevard, regs met Lady Greystraat, links met Huguenot Verby pad, links met Klein Drakensteinweg na Huguenot Spoorwegstasie, links met Klein Drakensteinweg, links met Solomonstraat, regs met Lantanastraat tot by Klappertjiesstraat en terug tot by Solomonstraat, links met Solomonstraat, links in Klein

Drakensteinweg, links met Lloydstraat, regs met Conradstraat, regs met Klein Drakensteinweg tot by Foodworld Klein Drakensteinweg, Klein Drakenstein.

908 ZOLANI ASHTON — MONTAGU

Vanaf Taxi Staanplek te Zolani Ashton, op R 60, regs in R 62 deur Kogmanskloof in Langstraat Montagu, links in Du Tiotstraat tot by Taxi Staanplek te Shoprite Montagu en terug oor dieselfde roete.

909 GEORGE — PACALTSDORP

Vanaf Taxi Staanplek te Cradockstraat George, regs in Markstraat, links in Yorkstraat tot in woongebied van Pacaltdorp en terug oor dieselfde roete.

910 GEORGE — THEMBALETU

Vanaf Taxi Staanplek te Lekker Foods te Sandkraalweg George Industrieële Gebied, links in Sandkraalweg, langs Sandkraalweg tot in punte geleë binne die woongebied van Thembaletu en terug oor dieselfde roete.

911 CALEDON — BERGSIG / VLEI VIEW

Vanaf Taxi Staanplek te Cathcartstraat Caledon, regs in Cathcartstraat tot in Donkinstraat, regs in Pleinstraat tot R316, regs in Heemraadstraat tot die Woongebied van Bregsig en Vlei View en terug oor dieselfde roete.

912 CALEDON — VLEI VIEW / BERGSIG

Vanaf Taxi Staanplek te Cathcartstraat Caledon, regs in Cathcartstraat, langs Cathcartstraat tot in Donkinstraat, regs in Pleinstraat tot by R316 aansluiting, langs R316, regs in R320, links in Charterstraat tot die Woongebied van Vlei View en Bregsig en terug oor dieselfde roete.

913 CALEDON — MIDDLETON

Vanaf Taxi Staanplek te Meulstraat, Caledon, regs in Hoopstraat, regs in N2, lanks N2 tot by Middleton afrit, regs in Kerk- en Vleistraat, links in Berg- en Hoogstraat tot in die Woongebied van Middleton en terug oor dieselfde roete.

914 GEORGE — PACALTSDORP

Vanaf Taxi Staanplek te Cradockstraat George, links in Cradockstraat, regs in Markstraat, links in Meadestraat, regs in Victoriastraat, links in Yorkstraat, tot by aansluiting Beachweg, links Missionstraat, regs Fernstraat, links Cycadstraat, links Hibiscusstraat Pacaltdorp en terug oor dieselfde roete.

915 GEORGE — PACALTSDORP

Vanaf Taxi Staanplek te Cradockstraat George, links in Cradockstraat, regs in Markstraat, links in Meadestraat, regs in Victoriastraat, links in Yorkstraat, aansluiting Beachweg, links in Pantherlaan, links in Artillerylaan, regs in Lynxlaan, links in Springboklaan, links Olimpicweg, regs Beachweg, links Heatherweg, aansluiting Rosestraat, links Skoolstraat, regs Cycadstraat, links Hibiscusstraat, regs Proteastraat, aansluiting Houtkapperlaan, via Tarentaalstraat, terug na Proteastraat, aansluiting Fernstraat, of Missionstraat Pacaltdorp en terug oor dieselfde roete.

916 STELLENBOSCH — IDASVALLEI

Vanaf Taxi Staanplek te Bergzicht Stellenbosch, regs in Birdstraat, regs in Kerkstraat, links in Meulstraat, regs by verkeersirkel in Pleinstraat, tot in Van Riebeeckstraat, links in Mareestraat, in Cluverstraat, links in Nuwe Helshoogteweg Idasvallei en terug soos volg: links in Hammandshandweg, links in Adam Tasweg tot by Stellenbosch Spoorwegstasie, regs in Adam Tasweg, links in Dorpstraat, links in Meulstraat, links in Blomstraat, regs in Alexanderstraat, links in Birdstraat, links in Merrimanstraat, links in Bergzicht Taxi Staanplek te Stellenbosch.

917 STELLENBOSCH — IDASVALLEI

Vanaf Taxi Staanplek te Bergzicht Stellenbosch, links in Birdstraat, regs in Merrimanlaan, links in verkeersirkel in Cluverweg tot in Rustenburgweg in Idasvallei en terug soos volg: regs in Sonneblomstraat, links in Luckhoffstraat, links in Bloekomlaan, links in Leliestraat, regs in Nuwe Helshoogteweg, links in Hammandshandweg, links in Adam Tasweg tot by Stellenbosch Spoorwegstasie, regs in Adam Tasweg, links in Dorpstraat, links in Meulstraat, regs in Bloemstraat, regs in Alexanderstraat, links in Birdstraat, links in Merrimanstraat, links in Bergzicht Taxi Staanplek Stellenbosch.

918 SALDANHA — SALDANHA STAAL

Vanaf Taxi Staanplek Te Hoofweg Saldanha, regs in Kampstraat, regs in Haweweg na Saldanha Staal en terug oor dieselfde roete.

919 DIAZVILLE SALDANHA — SALDANHA

Vanaf Taxi Staanplek in Vraagomstraat Diazville, in Vraagomstraat, regs in Goodhopestraat, links in Diazweg, links in Hoofweg Saldanha na Taxi Staanplek in Hoofweg Saldanha en terug oor dieselfde roete.

920 DIAZVILLE — SALDANHA STAAL

Vanaf Taxi Staanplek in Vraagomstraat Diazville Saldanha, regs in Goodhopestraat, links in Diazweg, links in Saldanhaweg, regs in Kampstraat na Saldanha Staal en terug oor dieselfde roete.

921 DIAZVILLE SALDANHA — VREDENBURG

Vanaf Taxi Staanplek te Vraagomstraat Diazville Saldanha, regs in Goodhopestraat, links in Diazweg tot by Cartol stop, links in Saldanhaweg, regs in Jacob Sadiestrat, links in Taxi Staanplek te Vredenburg en terug oor dieselfde roete.

922 VREDENBURG — HOPEFIELD

Vanaf Taxi Staanplek te Jakob Sadiestraat Vredenburg, links in Stephenstraat, links in Saldanhaweg, regs in Hoofweg, in R45 na Hopefield en terug oor dieselfde roete.

923 VREDENBURG — KAKAMAS

Vanaf Taxi Staanplek te Jakob Sadiestraat, Vredenburg, links in Stephenstraat, links in Saldanhaweg, regs in

Hoofweg, in R45, links in R311 tot by Moorreesburg, links in N7 tot by Springbok, regs in N14 verby Aggenys, Pofadder na Kakamas en terug oor dieselfde roete.

924 VREDENBURG — UPINGTON

Vanaf Taxi Staanplek te Jakob Sadiestraat Vredenburg, links in Stephenstraat, links in Saldanhaweg, regs in Hoofweg tot R45, links in R311 tot Moorreesburg, links in N7 verby Van Rhynsdorp, regs in R27 tot by Keimoes, regs in N14 tot by Upington en terug oor dieselfde roete.

925 VREDENBURG — MALMESBURY

Vanaf Taxi Staanplek te Jakob Sadiestraat Vredenburg, links in Stephenstraat, links in Saldanhaweg, regs in Hoofweg tot by R45 na Hopefield, verder op R45 tot by N7 aansluiting, op N7 tot by Malmesbury en terug oor dieselfde roete.

926 VREDENBURG — DORINGBAAI

Vanaf Taxi Staanplek te Jakob Sadiestraat Vredenburg, links in Stephenstraat, links in Saldanhaweg tot by Velddriftweg, links in R399, regs in Velddrift Hoofweg, links in by Sement Fabriek De Hoek, regs in N7, langs N7 tot by R364 afrit, langs R364 tot by Lambertsbaai, op R362 tot by Doringbaai en terug oor dieselfde roete.

927 VREDENBURG — SALDANHA STAAL

Vanaf Taxi Staanplek te Jakob Sadiestraat Vredenburg, links in Stephenstraat, links in Saldanhaweg, regs in Hoofweg tot by R45, regs na Spoornet Hoofkwatiere, links op R27, regs na Langebaan, regs na Saldanha Staal kompleks en terug oor dieselfde roete.

928 VREDENBURG — ONGEGUND

Vanaf Taxi Staanplek te Jakob Sadiestraat Vredenburg, links in Saldanhaweg, links in Kootjieskloofstraat na Louville, regs in Bregsigstraat, links in Houtkapperstraat, links in Vinkstraat, tot by Selfbou Skema Woon-gebied in Petrus Meyer Rylaan, links in Koojieskloofstraat, regs in Suikerboslaan tot by Spoornet Woonbuurt, regs in Petuniastraat tot by Namakwa Sands Woonbuurt, in Lupinestraat, terug in Petuniastraat, regs in Erikaweg, regs in Anamonestraat, regs in R45, regs na Ongegund Woongebied en terug oor dieselfde roete.

929 DIAZVILLE SALDANHA — SEA HARVEST SALDANHA

Vanaf Taxi Staanplek te Vraagomstraat Diazville Saldanha, links in Vraagomstraat, regs in Goodhopestraat, links in Diazweg, regs in Saldanhaweg, links na Sea Harvest Saldanha en terug oor dieselfde roete.

930 VREDENBURG — DIAZVILLE SALDANHA

Vanaf Taxi Staanplek te Jakob Sadiestraat Vredenburg, links in Stephenstrat, regs in Saldanhaweg tot by Taxi Staanplek te Saldanha, langs Saldanhaweg, regs in Diazweg, regs in Goodhopestraat in Diazville Woongebied, links in Vraagomstraat tot by Taxi Staanplek in Vraagomstraat Diazville en terug oor dieselfde roete.

931 MBEKWENI VIA DROMMEDARIS STREET — PAARL

From Mbekweni via Drommedaris Street, left into Oosbosch Street, left into Berg River Boulevard, right into Lady Grey Street, left into Waterkant Street, to Taxi Rank at Shoprite Paarl and return along the same route.

932 GROOT BRAKRIVIER — MOSSELBAAI

Vanaf Green Haven Bushalte in Amy Searleweg Groot Brakrivier, regs in Amy Searlestraat, regs in Langstraat, in N2, langs N2, regs in afrit na Mosselbaai, regs in Louis Fourieweg, regs in Kerkstraat, links in Montagustraart, links in Ernest RobinsonPowrystraat, in Parkeerarea agter Taxi Staanplek in Ernest Robinsonstraat Mosselbaai en terug oor dieselfde roete.

933 GROOT BRAKRIVIER — GEORGE

Vanaf Green Haven Bushalte in Amy Searleweg Groot Brakrivier, regs in Amy Searlestraat, links in Langstraat, in Charlesstraat, regs in Stasieweg, links in R102, links in Yorkstraat, regs in Courtneystraat tot by Friendly Grocer Parkeerarea George en terug oor dieselfde roete op voorwaarde dat geen passasiers te George opgetel mag word nie.

934 GROOT BRAKRIVIER — KLEIN BRAKRIVIER — GEORGE

Vanaf Green Haven Biblioteek in Watsoniastraat Groot Brakrivier, links Amy Searlestraat, oor 4-rigting stop na Friemersheim Pad, links in Kleinvlei Pad, regs in Klein Brakrivier, weer in Friemersheim Pad, links in Kleinplaas Pad, regs in Jonkersbeerg Nasionale Pad, links in Kleinfontein Pad, links in Geelhoutboom Pad, links in Diepkloof Pad, links in R404, regs in Georgestraat, regs in CJ Langenhovenweg, links in Yorkstraat, regs in Katedraalstraat, regs in St Marks Plein George en terug oor dieselfde roete.

935 GROOT BRAKRIVIER — KLEIN BRAKRIVIER- MOSSELBAAI

Vanaf Green Haven Biblioteek in Watsoniastraat Groot Brakrivier, links in Amy Searlestraat, oor 4 rigting stop na Friemersheim Pad, links in Kleinvlei Pad, regs in Klein Brakrivier, weer in Friemersheim Pad, regs in Reebok Pad, regs in R102, links in Georgeweg, links in Kerkstraat, regs in Parkeerarea agter Pick 'n Pay Mosselbaai en terug oor dieselfde roete.

936 GROOT BRAKRIVIER — RUITERBOS — MOSSELBAAI

Vanaf Green Haven Biblioteek in Watsoniastraat Groot Brakrivier, reg in Amy Searlestraat, regs in Langstraat tot by 2de 3-rigting stop, regs in Sandhoogte Pad tot by Rooiheuvel, regs in Klein Brakrivier Pad, regs in R328, links in by Ruiterbos Primêr op in Haalkraal Pad tot by Haalkraal, keer terug, links in R328 tot by Ruiterbos Bosboustasie, weer

terug op R328, links in Georgeweg, links in Kerkstraat, regs in by Parkeerarea te Pick 'n Pay Mosselbaai en terug oor dieselfde roete.

937 KWANONQABA — QUEENSTOWN

From Kwanonqaba via N2 to Queenstown and return and return along the same route.

938 KWANOQABA — UMTATA

From Kwanonqaba via N2 to Umtata and return along the same route.

939 KRAAIBOS — KNYSNA

Vanaf Kraaibos langs Plaas Pad vir 30km deur Keurhoek tot by N2 aansluiting, links in N2 vir 8km tot by Knysna, regs in na Knysna Taxi Rank in Nelsonstraat Knysna en terug oor dieselfde roete.

940 KRAAIBOS — SEDGEFIELD

Vanaf Kraaibos met Plaas Pad deur Karatara na Sedgfield en terug oor dieselfde roete.

941 KRAAIBOS — GEORGE

Vanaf Kraaibos langs Plaas Pad vir 50km, in Ou Kaapseweg tot by Staanplek te Craddockstraat in George en terug oor dieselfde roete.

942 STELLENBOSCH — IDASVALLEI

Vanaf Bregsig Taxi Staanplek te Stellenbosch, links in Birdstraat, regs in Merrimanlaan, links in Cluverweg tot by Sonneblomstraat, regs in Sonneblomstraat, links in Luckhoffstraat, regs in Bloekomstraat tot by Westgate, regs in Gorridonstraat, links in Helshoogtegeweg, regs in The Ridge Idasvallei en terug soos volg: in The Ridge, links in Helshoogtegeweg, regs in Gorridonstraat, regs in Langevaldtstraat, links in Lindida Rylaan, sluit aan by Lindleystraat, regs in Ou Helshoogtegeweg, links in Hammandshandweg, links in Sonneblomstraat, regs in Nuwe Helshoogtegeweg, links in Hammandshandweg, links in Adam Tassweg, tot by Stellenbosch Spoorwegstasie, dan na Dorpsstraat, links in Meulstraat, regs in Bloemstraat, regs in Alexanderstraat, links in Birdstraat links in Merrimanlaan links na Bregsig Taxi Staanplek Stellenbosch.

943 WELLINGTON — PAARL

Vanaf optelpunt Pick 'n Pay te Mellingstraat Wellington, links in Marketstraat, regs in Voorstraat, links in Champagnestraat, regs in Malvastraat, links in Knoopstraat, regs in Bloekomstraat, links in Blignautstraat, links in Poolweg, regs by Russelweg, regs in by Springbokweg, regs in Piet Retiefstraat tot by Max Garage, met Jan Van Riebeeckweg tot by Spilo Robot, regs in Oosboschstraat, links in Bergrivier Boulavvard, regs in Van der Lingenstraat, regs tot by optelpunt by Shoprite Paarl en terug soos volg: links in Van der Lingenstraat, links in Bergrivier Boulevard, regs in Oosboschstraat tot by Spilo Robot, links in Russelweg, links in Poolweg, regs in Maylaan, regs in Blignautstraat, regs in Bloekomlaan, links in Knooplaan, regs in Malvastraat, links in Champagnestraat, regs in Voorstraat, links in Marketstraat, regs in by optelpunt te Pick 'n Pay Mellingstraat Wellington.

944 ROBERTSON — ROBERTSON

Vanaf Shoprite Sentrum Robertson geleë op die Hoek van Van Reenenstraat en Piet Retiefstraat Robertson, na Whitestraat tot by Keeromstraat, in Wesleystraat, in Eerstelaan, in Hospitaallaan, in Scaifestraat, in Kloofstraat, in Mullerstraat, in Dagbreekstraat, in Paddystraat, in Nerinastraat, in Orleystraat, in Begoniastraat, in Rositastraat, in Daliastraat, in Nerinastraat, in Petersenstraat, in Paddystraat, in Paul Krugerstraat, in Whitestraat, in Piet Retiefstraat na Taxi Staanplek te Robertson en terug oor dieselfde roete.

945 ASHTON — QUEESTOWN

From Taxi Rank in Ashton along the R60 through Oudtshoorn, left at the N9 through Willowmore, Graaff Reinette, left into R60, along the R60 to Taxi Rank in Cathcart Road Queenstown and return along the same route.

946 CLANWILLIAM — UITBREIDING 4 CLANWILLIAM

Vanaf Taxi Staanplek te Visserstraat Clanwilliam, in Ou Kaapseweg, in Bloekomlaan tot by Uitbreiding 4 Clanwilliam en terug oor dieselfde roete.

947 CLANWILLIAM — CLANWILLIAM NOORD

Vanaf Taxi Staanplek te Visserstraat Clanwilliam, in Ou Kaapseweg, links in Jakarandastraat, links in Dennestraat, links in Oranjestraat, regs in Proteastraat, links in Buitekantstraat, in Sypreslaan, regs in Bloekomlaan, links in Gousblomlaan, regs in Anemoonlaan, links in Eikelaan Clanwilliam Noord en terug oor dieselfde roete.

948 PROTEA PARK GEORGE — GEORGE

From the Residential Area of Protea Park George along Park Street, left into Kappokblom Street, right into Daisy Street, left into Knysna Road, left into Courtney Street, left into York Street, left into Hibernia Street to Taxi Rank at Craddock Street George and return via Mitchells Street.

949 GRABOUW — VILLIERSDORP

From Taxi Rank at Shoprite Grabouw, left into Main Road, left at Elgin Station, into Vyeboom Road, along Vyeboom Road to Taxi Rank in Villiersdorp and return along the same route.

950 CLANWILLIAM — PLAAS KRANSVLEI

Vanaf Huurmotor Staanplek te Markplein Visserstraat agter Spar Clanwilliam, langs Hoofstraat, links in R364, Graafwaterweg, in N7 na Clanwilliam Motel, na plase Bokwater, Kransvlei Clanwilliam en terug oor dieselfde roete.

951 CLANWILLIAM — R364

Vanaf Huurmotor Staanplek te Markplein Visserstraat agter Spar Clanwilliam, langs Hoofstraat, links in R364, in N7 tot by Plase Bakserug, Tierkloof en Zandrig Clanwilliam en terug oor dieselfde roete.

952 CLANWILLIAM — PLASE R363

Vanaf Huurmotor Staanplek te Markplein Visserstraat agter Spar Clanwilliam, langs Hoofsstraat, regs in R364, regs in

Augsburgweg, links in R363, na plase Patrysvlei, Nuwevlei, Warmhoek, Die Arend, Wes-Valen, Kleinvlei, Steenrug, Arkadia, Radyn Clanwilliam en terug oor dieselfde roete.

953 MIDDLETON — CALEDON

From Taxi Rank in Middleton, right into Vleis Street, along Vleis Street to the N2, along N2 for 3km, left into Caledon turn-off, right into Nerina Street, cross Donkin Square to Taxi Rank at Cathcart Street Caledon and return along the same route.

954 CALEDON — BREGSIG

From Taxi Rank in Cathcart Street Caledon, right into Plein Street to Taxi Rank to Bregsig and return along the same route.

955 GREYTON — GENADENDAL

From Taxi Rank in Main Road Greyton, along Main Road to the R406, along R406 for about 3km, right into Strydom Street Genadendal to Church Square Genadendal and return along the same route.

956 GREYTON — CALEDON

From Taxi Rank in Main Road Greyton, along Main Road to the R406, along R406 for about 40km to the N2, left into the N2, along N2 to the Caledon turn-off, right at the turn-off to Taxi Rank in Cathcart Street Caledon and return along the same route.

957 VREDENBURG — CAPE TOWN

From Taxi Rank in Vredenburg, right into Jacob Sadie Street, left into Market Street, right into Main Raod Vredenburg, along Main Road to the R27 intersection, right into the R27, along the R27 (West Coast Road) which becomes Otto Du Plessis Drive, which becomes Marine Drive, left into TableBay Boulevard, left into Oswald Pirow Road, right into Top Deck Cape Town Railway Station and return along the same route.

958 NEDERBERG — SHOPRITE PAARL

Vanaf Taxi Staanplek te Lantanastraat Nederberg,, links met Abattoirweg, links met Jan Van Riebeeckweg, regs met Lady Greystraat , links met Waterkantstraat tot by Shoprite Optel Punt Paarl, regs met Nuwestraat, regs met Bredastraat, links met Hoofstraat, links met Markstraat, links met Bergrivier Boulevard, links met Van Der Lingenstraat, regs na Shoprite Optel Punt Paarl en terug met die volgende roete: links met Van Der Lingenstraat, links met Bergrivier Boulevard, regs met Lady Greystraat, links met Huguenot Verby Pad, links met Klein Drakensteinweg tot by Huguenot Spoorwegstasie, links met Klein Drakensteinweg, links met Huguenot Verby Pad, regs met Ambagsvalleistraat, links met Tennantstraat, regs met Abattorirweg, links met Van De Stelstraat, regs met Magnoliastraat, regs met Bougainvilliastraat tot by Nederberg Taxi Rank.

959 PAARL SPOORWEGSTASIE — AMSTELHOF

Vanaf Taxi Staanplek te Paarl Spoorwegstasie, links met Stasieweg, regs met Hardfordstraat, regs met Hoof-straat, regs met Bergrivier Boulevard, links met Van Der Lingenstraat, regs na Shoprite Optel Punt Paarl, links met Van Der Lingenstraat, links met Bergrivier Boulevard, regs met Lady Greystraat, links met Huguenot Verby Pad, links met Klein Drakensteinweg tot by Huguenot Spoorwegstasie, links met Klein Drakensteinweg tot by Amstelhof Taxi Rank en terug oor die volgende roete: links in Klein Drakensteinweg, links met Jan Van Riebeeckweg, regs met Lady Greystraat, links met Waterkantstraat tot by Shoprite Optel Punt Paarl, regs met Nuwestraat, regs met Bredasstraat, links met Lady Greystraat, links met Hoofstraat, links met Hardfordstraat, links met Stasieweg tot by Paarl Spoorwegstasie.

960 PAARL HOSPITAAL — AMSTELHOF

Vanaf Paarl Hospitaal, regs met Hospitaalstraat, links met Bredastraat, regs met Lady Greystraat, links met Hoofstraat, links met Bergrivier Boulevard, links met Van Der Lingenstraat, regs na Shoprite Optel Punt Paarl, links met Van Der Lingenstraat, regs met Lady Greystraat, links met Huguenot Verby Pad, links met Klein Drakensteinweg na Huguenot Spoorwegstasie, links met Klein Drakensteinweg tot by Amstelhof Taxi Rank en terug soos volg: links met Klein Drakensteinweg, regs met Solomonstraat, regs met Lantanastraat tot by Klappertjiesstraat terug na Klein Drakensteinweg, links met Jan Van Riebeeck, regs met Lady Greystraat, links met Waterkantstraat na Shoprite Optel Punt Paarl, regs mmet Nuwestraat, regs met Bredastraat, regs met Hospitaalstraat, links na Paarl Hospitaal Parkeerarea.

961 GROENHEUWEL — SHOPRITE PAARL

Vanaf Taxi Staanplek te Simfontein Groenheuwel, regs met Choppinlaan, links met Bo Dal Pad tot by De Hoop Steenwerke, terug met Bo Dal Pad tot by Van Der Stelstraat, links met Van Der Stelstraat, regs met Abattoir-weg, links met Jan Van Riebeeckweg, regs met Klein Drakensteinweg tot by Huguenot Spoorwegstasie, links met Klein Drakensteinweg, regs met Jan Van Riebeeckweg, regs met Lady Greystraat, links met Waterkant-straat tot by Shoprite Optel Punt Paarl, regs met Nuwestraat, regs met Bredastraat, links met Hoofstraat, links met Markstraat, links met Bergrivier Boulevard, links met Van der Lingenstraat, regs na Shoprite Optel Punt Paarl en terug soos volg: links met Van Der Lingenstraat, links met Bergrivier Boulevard, regs met Oosbosch-straat, links met Jan Van Riebeeckweg, regs met Bartholomeusstraat, regs met Simfonteinlaan tot by Groenheuwel Taxi Staanplek.

962 HARPERSTRAAT AMSTERLHOF — SHOPRITE PAARL

Vanaf Taxi Staanplek te Harperstraat Amsterhof, in Solomonstraat, regs met Klein Drakensteinweg, links met Jan Van Riebeeck, regs met Lady Greystraat, links met Waterkantstraat tot by Shoprite Optel Punt Paarl, regs met Nuwestraat, regs met Bredastraat, links met Hoofstraat, links met Markstraat, links met Bergrivier Boulevard, links met Van Der Lingenstraat, regs na Shoprite Optel Punt Paarl en terug soos volg: links met Van Der Lingenstraat, links met Bergrivier Boulevard, regs met Lady Greystraat, links met Huguenot Verby Pad, links met Klein Drakensteinweg tot by

Huguenot Spoorwegstasie, links met Huguenot Verby Pad, regs met EK Greenstraat, regs met Jan Van Riebeeckweg, links met Abattoirweg, regs met Lantanastraat, regs met Solomonstraat tot by Harperstraat Taxi Rank Amstelhof.

963 CHICAGO PAARL — SHOPRITE PAARL

Vanaf Taxi Staanplek te Van der Stelstraat Chicago, links met Magnoliastraat, regs met Bougainvillastaat, regs met Lantanastraat, links met Abattoirweg, links met JanVan Riebeeckweg, regs met Lady Greystraat, links met Waterkantstraat tot by Shoprite Optel Punt Paarl, regs met Nuwestraat, regs met Bredastraat, links met Hoofstraat, links met Markstraat, links met Bergrivier Boulevard, links met Van Der Lingenstraat, regs na Shoprite Optel Punt Paarl en terug soos volg: links met Van Der Lingenstraat, links met Bergrivier Boulevard, regs met Lady Greystraat, links met Huguenot Verby Pad, links met Klein Drakensteinweg tot by Huguenot Spoorwegstasie, links met Klein Drakensteinweg, links met Huguenot Verby Pad, links met Jan Van Riebeeck-weg, regs met Orleanslaan, links met Van Der Stelstraat, regs met Gembokstraat, links met Springbokstraat, regs met Ribbokstraat tot by Van Der Stel Taxi Staanplek Chicago.

964 GRABOUW — KHAYELITSHA

From Taxi Rank at The Plain Grabouw, into Main Road Grabouw, along Main Road Until the N2, right into the N2 to the Khayelitsha off-ramp, left at the Khayelitsha off-ramp to taxi rank at Khayelitsha and return along the same route.

965 VILLIERSDORP VIA VYEBOOM — GRABOUW

From Taxi Rank in Villiersdorp along the Vyeboom Road to Vyeboom back along the Vyeboom Road to Grabouw and return along the same route.

966 BLUE DOWNS — EERSTE RIVER

From Taxi Rank at Electric City at the corner of Stratford Ave and Spirwing Drive Blue Downs, along Spirwing Drive, Bobs Way, Strand Road, Stratford Ave to Eerste River Railway Station and return along the same route.

967 ASHTON — MONTAGU

Vanaf Taxi Staanplek te Ashton Poskantoor in Hoofstraat Ashton, deur Kogmanskloof (R62) na Langstraat, links in Langstraat, in Du Toitstraat na Shoprite Montagu en terug oor dieselfde roete.

968 ASHTON — ROBERTSON

Vanaf Taxi Staanplek te Ashton Poskantoor in Hoofstraat Ashton, op Roete R60, regs in Johan De Jong Ry-laan, links in Kerkstraat, links in Reitzstraat, regs in Hoopstraat na Spar Robertson en terug oor dieselfde roete.

969 ASHTON — BONNIEVALE

Vanaf Taxi Staanplek te Ashton Poskantoor in Hoofstraat Ashton, regs in R60, langs R60, oor Harry Hill, tot in Hoofstraat Bonnievale tot Poskantoor in Hoofstraat Bonnievale en terug oor dieselfde roete.

970 WELLINGTON — PAARL

Vanaf Taxi Staanplek te Mellingstraat Wellington, in Voorstraat, links in Champanjestaat, regs in Knoopstraat, regs in Bloekomstraat, links in Blygautlaan, links in Maylaan, links in Poollaan, regs in Russelweg, regs in Springbokweg, regs in Jan Van Riebeeckweg, regs na Huguenote Spoorwegstasie, regs langs Jan Van Riebeeckweg, in Lady Greystraat na op — en aflaai punt te Shoprite Paarl en terug oor Bergrivier Boulevard, Huguenot Verby Pad.

971 THEMBALETHU — GEORGE

From Taxi Rank in Thembaletu via Sandkraal Road, into Albert Street, right into Craddock Street to Taxi Rank in Craddock Street George and return along the same route.

972 WORCESTER — WORCESTER

Vanaf Taxi Staanplek te Munniksenjinsentrum Worcester, na Blochs in Durbanstraat, na O K Bazaars in Hoostraat, in Greystraat, links in Allisterweg, reguit in Westministerstraat, links in Excelsiorweg, regs in Fischerstraat, regs in Markstraat, regs in Danielstraat, links in Springveldstraat, links in Neetlingstraat, links in Van Huysteenstraat, regs in Viljoenstraat, links in Hoogstraat en weer na Munniksenjinsentrum, weer in Durbanstraat, af in Le Seuerstraat, regs in Sampsonstraat, in Villiersdorp Pad, regs in Albatrosstraat, links in Fisantstraat, regs in Albatrosstraat, links in Villiersdorp Pad, regs in Durbanstraat en terug na Munniksenjinsentrum.

973 KNYSNA — PORT ELIZABETH

From Taxi Rank in Nelson Street along the N2 to Port Elizabeth and return along the same route.

974 KNYSNA — DAMSEBOS

From Taxi Rank in Nelson Street Knysna, right into George Street, left into Market Street, right into Main Road, straight into N2 to turn-off for Damsebos to Damsebos and return along the same route.

975 KNYSNA — UMTATA

From Taxi Rank in Nelson Street Knysna, right into George Street, left into Market Street, right into Main Road, straight into N2, along N2 to Umtata and return along the same route.

976 OUDTSHOORN — OUDTSHOORN NOORD

Vanaf Taxi Staanplek te Unie Plein Bondstraat Oudtshoorn, in Adderleystraat, in Voortrekkerweg, in Jacobsonstraat, in Poplarstraat, in Impalaweg, in Duiflaan, in Zebraweg, in Petunialaan, in Weyerslaan, in Stuurmansstraat, in Arnold De Jager Rylaan, in 20ste Laan, in Newlook Oudtshoorn Noord en terug soos volg: in Dassieweg, in 17de Laan, in Grysboklaan, in zebraweg, in Springbokweg, in Voortrekkerweg, in Hoofstraat, in Kerkstraat, in Adderleystraat, in Bondstraat, na Taxi Staanplek te Unie Plein Oudtshoorn.

977 KHAYELITSHA — GATESVILLE

From Taxi Rank at Site C Khayelitsha, right into Hoza Street, left into Lansdowne Ext, left into Mew Way, left onto N2,

left into Vanguard Drive, right into Klipfontein Road, left into Old Klipfontein Road, left into Taxi Rank at Gatesville and return along the same route.

978 OUDTSHOORN — WABOOMSKRAAL — GEORGE

Vanaf Taxi Staanplek te Unie Plein Bondstraat Oudtshoorn, regs in Adderleystraat, regs in Voortrekkerweg, links in Hoofstraat, links in Langenhovenweg, in N12, regs in onbekende grondpad na Klipdrif, Doringrivier, Paardebont, terug met dieselfde pad tot by R62, langs R62, regs in onbekende grondpad tot by Waboomskraal, terug op dieselfde pad na R62, langs R62, links in Langenhovenweg, regs in Hiberniastraat, regs in Cradockstraat tot by Taxi Staanplek te George en terug oor dieselfde roete op voorwaarde dat passasiers slegs afgelaai word in George en geen passasiers opgetel word binne die Munisipale gebied van George.

979 KHAYELITSHA — ATHLONE

From Taxi Rank at Site C Khayelitsha, right into Hoza Street, left into Lansdowne Ext, left into Mew Way, left onto N2, left into Vanguard Drive, right into Klipfontein Road, left into Old Klipfontein Road, right into Dobson Street to Taxi Rank at Athlone and return along the same route.

980 SMUTSVILLE SEDGEFIELD — GEORGE

Vanaf Taxi Staanplek te Smutsville, in Oostervangerweg, links in Spreeustraat, regs in Gullstraat, regs in King Fisherstraat, in N2, in Knysnaweg, links in Courtneystraat, regs in Cradockstraat na Taxi Staanplek te Cradockstraat George en terug oor dieselfde roete.

981 GRABOUW — KLEINMOND

From Taxi Rank in Grabouw, left into Worcester Street, left into Main Road, onto N2, left at Gravel Road at Botriver (R43), right into R44, along R44 to Main Road Kleinmond, right into Fynbos Street to Squatter camp at Kleinmond and return along the same route.

982 OUDTSHOORN — MOSSELBAAI

Vanaf Unie Plein Oudtshoorn oor Robinson Pas, in Louis Fourielaan, links in Georgeweg, regs in Kerkstraat, links Marshstraat, regs in Zietsmanstraat, regs in Matfieldstraat, in Ernest Robinsonstraat na Taxi Staanplek te Mosselbaai en terug oor dieselfde roete op voorwaarde dat passasiers slegs afgelaai word in Mosselbaai en geen passasiers opgetel word binne die Munisipale Gebied van Mosselbaai.

983 DYSELSDORP — OUDTSHOORN

Vanaf Taxi Staanplek te Dysselsdorp oor die N12 na Unie Plein Oudtshoorn en terug oor dieselfde roete.

984 BRANDWACHT — MOSSELBAAI

Vanaf Brandwacht oor die R328 na Mosselbaai en terug oor dieselfde roete.

985 MOSSELBAAI — UMTATA

Vanaf Mosselbaai oor die N2 na Umtata en terug oor dieselfde roete.

986 CALITZDORP — BARRYDALE

Vanaf Calitzdorp op die R62 na Amaliënstein, Zoar, Ladismith en Barrydale en terug oor dieselfde roete.

987 CALITZDORP — OUDTSHOORN

Vanaf Calitzdorp op die R62 na Taxi Staanplek te Unieplein Oudtshoorn en terug oor dieselfde roete.

988 CALITZDORP — MOSSELBAAI

Vanaf Calitzdorp op die R62 tot by die Mosselbaai afrit, regs op die Mosselbaai Pad oor die Robinson Pas tot by Mosselbaai en terug oor dieselfde roete.

989 CLANWILLIAM — CLANWILLIAM

Vanaf Rampskopstaanplek te Clanwilliam, langs Bloekomlaan, in Kersboslaan, in Suikerbosstraat, in Anemoonstraat, in Visserstraat, in Uitbreiding Suidstraat, in Ou Kaapseweg, in Skoolstraat, in Hospitaalstraat na Parkstraat Clanwilliam en terug oor dieselfde roete.

990 SWELLEN DAM — SUURBRAAK

Vanaf Staanplek te Spar Privaatgrond Voortrekkerstraat Swellendam, langs Voortrekkerstraat na N2 aan-sluiting tot by Suurbraak afrit, draai in Suurbraak Pad tot by Hoostraat Suurbraak en terug oor dieselfde roete.

991 SWELLEN DAM — SWELLEN DAM

Vanaf Staanplek te Spar Privaatgrond Voortrekkerstraat Swellendam na Stasieweg tot by Riesie Baanstraat Swellendam en terug oor dieselfde roete.

992 ZWELNTEMBA — WORCESTER

From Taxi Rank at Zwelentemba, into Pollet Drive, left into High Street, left into Grey Street, right into Russell Street, left into Porter Street, left into Durban Street, right into Grey Street to Taxi Rank at Munniks Engine Centre Worcester and return via Durban Street, left into Van Riebeeck Street, right into High Street, right into Pollet Drive, left into Mayinjana Ave, right into Ndziitsho Road, right into Fulang Street, right into Makoala Road, right into Theoha Ave to Rank at Zwelentemba.

993 MBEKWENI — PAARL

Vanaf Taxi Staanplek te Mbekweni na Max Garage, regs in Jan Van Riebeeckweg tot by Lady Greystraat, regs in

Waterkantstraat, links in by Staanplek te Shoprite Paarl en terug soos volg: Bergrivier Boulevard, Oosboschstraat, weer in Jan Van Riebeeckweg.

994 OUDTSHOORN — TOEKOMSRUS

Vanaf Taxi Staanplek te Unieplein Oudtshoorn oor Adderleystraat, in Voortrekkerweg, in Jacobsonstraat, in Impalaweg deur Bongoletu, oor 8Ste Laan, in De Jager Rylaan na Toekomsrus en terug.

994 ASHTON — KEISIE

Vanaf Taxi Staanplek te Markstraat Montagu, regs in Badstraat, in R308, langs R308 tot by Keisie en terug oor dieselfde roete.

995 OUDTSHOORN — MOUNT HOPE

Vanaf Taxi Staanplek te Unie Plein Oudtshoorn oor N12, in R328 oor Volmoed, Kandelaarsrivier na Mount Hope en terug oor dieselfde roete.

996 KNYSNA — HORNLEE

Vanaf Taxi Staanplek in Nelsonstraat Knysna, regs in St Georgesstraat, links in Marketstraat, regs in Hoofstraat, wat aansluit met N2, regs met afrit na Hornlee, links in Sunridgestraat, links in Davidsonstraat Hornlee en terug oor dieselfde roete.

997 KNYSNA — NEKKIES

Vanaf Taxi Staanplek in Nelsonstraat Knysna, regs in St Georgesstraat, links in Marketstraat, regs in Hoofstraat, wat aansluit met N2, links met N2, links met afrit na Nekkies, links in Unionweg, tot by aflaaipunt in Nekkies en terug oor dieselfde roete.

998 KNYSNA — CONCORDIA (KNYSNA)

Vanaf Taxi Staanplek te Nelsonstraat Knysna, regs in St Georgesstraat, regs in Greystraat, regop verby Witlokasie na Concordia (Knysna) en terug oor dieselfde roete.

999 KNYSNA — KEURHOEK

Vanaf Taxi Staanplek in Nelsonstraat Knysna, regs in St Georgesstraat, regs in Greystraat, links in aansluiting met N2, langs N2 vir 8 Km tot afrit na Keurhoek Woongebied en terug oor dieselfde roete.

A01 CAPE TOWN — BONTEHEUWEL

From Taxi Rank at Top Deck Cape Town Railway Station Cape Town, left into Oswald Pirow Street, right into Eastern Boulevard, into Settlers Way which becomes N2, along N2, left at Vanguard Drive, right into Bluegum Street, right into Kiaat Road, left into Bonteheuwel Ave, left into Jakkalsvlei Road Bonteheuwel and return as follows: right into Honeysuckle Road, right into Bluegum Street, left into Vanguard Drive, right into Klipfontein Road, along Klipfontein Road which becomes Durban Road, right into Main Road Mowbray, along Main Road which becomes Victoria Road, into Sir Lowry Road, right into Oswald Pirow Street, left into Top Deck Cape Town Railway Station Cape Town subject to the condition that no passengers are picked-up in Bonteheuwel.

A02 CAPE TOWN — BONTEHEUWEL

From Taxi Rank at Top Deck Cape Town Railway Station Cape Town, right into Oswald Pirow Street, left into Sir Lowry Road, into Victoria Road which becomes Main Road, left onto Settlers Way, left onto Black River Park Way, left into Klipfontein Road, along Klipfontein Road, left into Vanguard Drive, right into Bluegum Street, right into Bonteheuwel Ave, right into Jakkalsvlei Road Bonteheuwel and return as follows: left into Vanguard Drive, right into Klipfontein, right into Black River Park Way, onto M5, left onto N2, left onto Mowbray off-ramp, right into Main Road which becomes Victoria Road, into Sir Lowry Road, right into Oswald Pirow Street, left into Top Deck Cape Town Railway Station Cape Town subject to the condition that no passengers are picked-up in Bonteheuwel.

A03 EBENHAESER — LUTZVILLE

Vanaf Poskantoor te Ebenhaeser, in R362 tot by Stasieweg Lutzville, reguit in Stasieweg tot by Visagie Dienstasie Lutzville en terug oor dieselfde roete.

A04 EBENHAESER — VREDENDAL

Vanaf Poskantoor te Ebenhaeser, in R362, in R363, in Kerkstraat Vredendal, links in Voortrekkerstraat, regs in Loopstraat, regs in Waterkantstraat tot by Taxi Terminus in Vredendal en terug oor dieselfde roete.

A05 FIRGROVE — SOMERSET WEST

From Taxi Rank at Firgrove Railway Station Firgrove, left into Ou Kaapse Way, over R102, into Macassar Way, left onto N2, along N2, left onto R44 off-ramp, right into R44, into Somerset Mall, in De Beers Ave, right into T2, left into Victoria Street, right into Andries Pretorius Street, left into Church Street, left into Taxi Rank at Somerset West and return along the same route.

A06 MATROOSFONTEIN — ELSIES RIVER

From Taxi Rank Matroosfontein, in Civic Road, over Owen Road, in Forest Drive, over Belvenie Ave, right into Grandview, left into Halt Road, in Ext off Astra Road to Taxi Rank at 2nd Ave Elsie's River and return as follows: into Consani Road, into Halt Road, into Grandview, into Belvenie Ave, into Forest Drive, over Owen Road, into Civic Road to Taxi Rank in Matroosfontein.

A07 MBEKWENI — QUEENSTOWN

From Taxi Rank in Mbekweni, right into Mphakalasi Street, right into Mafila Street, left into Sand Street, right at Max Garage, right into R303, into N1, along N1 to Beaufort West, into Donkin Street, right into Voortrekker Street, into R61, along R61 to Aberdeen, left onto R57 to Graaff Reinet, into Kollege Street to Church Street Graaff Reinet, right to Caledon Street, along R57, then along the R61 to Cradock, into Mortimer Street Cradock, along R32 to Cookhouse,

back along R32 to Cradock, then along R61 to Queenstown, right into Robertson Road, right into Calderwood Street to Taxi Rank in Calderwood Street Queenstown and return along the same route.

A08 MBEKWENI — COFFEE BAY

From Taxi Rank in Mbekweni, right into Mphakalasi Street, right into Mafila Street, left into Sand Street, right at Max Garage, right into R303, into N1, along N1 to Beaufort West, into Donkin Street, right into Voortrekker Street, into R61, along R61 to Aberdeen, left onto R57 to Graaff Reinet, into Kollege Street to Church Street Graaff Reinet, right to Caledon Street, along R57, then along the R61 to Cradock, into Mortimer Street Cradock, along R32 to Cookhouse, back along R32 to Cradock, then along R61 to Queenstown, right into Robertson Road, right into Calderwood Street to Taxi Rank in Calderwood Street Queenstown, right into Cathcart Road, along R61 through Cofimvaba, Encobo, Umtata to Coffee Bay and return along the same route.

A09 MBEKWENI — UMTATA

From Taxi Rank in Mbekweni, right into Mphakalasi Street, right into Mafila Street, left into Sand Street, right at Max Garage, right into R303, left onto R44, along R44 to Somerset West, onto N2, along N2 to Shell Ultra City Umtata and return along the same route.

A10 MBEKWENI — CALA

From Taxi Rank in Mbekweni, right into Mphakalasi Street, right into Mafila Street, left into Sand Street, right at Max Garage, right into R303, into N1, along N1 to Beaufort West, into Donkin Street, right into Voortrekker Street, into R61, along R61 to Graaff Reinet, along R63 to Dimbaza, onto N2 to King William's Town, along R30 to Queenstown, along R393 to Cala and return along the same route.

A11 MBEKWENI — MOUNT FLETCHER

From Taxi Rank in Mbekweni, right into Mphakalasi Street, right into Mafila Street, left into Sand Street, right at Max Garage, right into R303, into N1, along N1 to Hanover, right into R32 to Middleburg, along the R56 to Maclear, right on R396 to Tsolo, left onto N2 to Harding, return onto N 2 to Kokstad, onto R56 to Mount Fletcher and return along the same route.

A12 MBEKWENI — IDUTYWA

From Taxi Rank in Mbekweni, right into Mphakalasi Street, right into Mafila Street, left into Sand Street, right at Max Garage, right into R303, onto N1 to Worcester, right onto R60 through Robertson and Ashton, right to Swellendam, left onto N2, along N2 to Colchester, right into R72 to East London, left onto N2 to Idutywa and return along the same route.

A13 TABLE VIEW — KOEBERG RAILWAY STATION

From Taxi Rank in Table View, left into West Coast Road, left into Loxton Road, right into Koeberg Road, right into Coronation Road, right into Voortrekker Road, left into Camp Road to Taxi Rank at Koeberg Railway Station and return along the same route.

A14 TABLE VIEW — KOEBERG RAILWAY STATION

From Taxi Rank in Table View, left into West Coast Road, left into Boundary Road, right into Koeberg Road, right into Coronation Road, right into Voortrekker Road, left into Camp Road to Taxi Rank at Koeberg Railway Station and return along the same route.

A15 RIEBEECK-KASTEEL — MALMESBURY

Vanaf Angelierstraat Riebeeck-Kasteel, links in Leliestraat, links in Vygiestraat, regs in Proteastraat, regs in Asterstraat, links in Vygiestraat, regs in Daisystraat, links in Watsoniastraat, links in Petuniastraat, regs in Daisystraat, regs in Vygiestraat, links in Dahliastraat, links in Tulpstraat, links in Leeubekkiestraat, regs in Mimosastraat, links in Nemesiastraat, links in Aandblomstraat, links in Leeubekkiestraat, regs in Tulipstraat, regs in Asterstraat, links in Angelierstraat, links in Stasieweg, links in Piet Retiefstraat, links in in Hoofstraat, links in Kerkstraat, regs in R46, ergs by R45 tot in Piet Retiefstraat, links in Ludolfstraat, regs in Bokomoweg, regs in Tuinstraat tot by Taxi Staanplek te Tuinstraat Malmesbury en terug met dieselfde roete.

A16 BRACKENFELL — CRAMMIX BRACKENFELL

From Bracknell Railway Station Bracknell, into William Dabbs Street, right into Old Paarl Road, right into Kruispad, right into Crane Street, left into Bracken Street, left into Jakkaranda Street, left into Botlarey Street, left into Kruispad, right into Crammix Road into Crammix Bracknell and return along the same route.

A17 VASCO — BOTHASIG

From Taxi Rank at Vasco Railway Station Vasco, right into Murray Street, right into Dingle Road, left into Vasco Boulevard, right into Frans Conradie Road, left into Joe Simons Road, into N1 City, right into Frans Conradie Road, right into Vasco Boulevard, into Monte Vista Boulevard, left into Montague Road, right into D'Almeida Street, right into Letchwood Road, left into Louis Thibault Ave, into Edgemead Drive, into Vryburgwer Ave, left into Steenoven Road, left into De Grendel Ave, right into Vryburger Ave, into Edgemead Drive, into Louis Thibault Ave to Taxi Rank in Edgemead and return along the same route.

A18 MBEKWENI — DORDRECHT

From Taxi Rank in Mbekweni, right into Mphakalasi Street, right into Mafila Street, left into Sand Street, right at Max Garage, right into R303, into N1, along N1 to Beaufort West, into Donkin Street, right into Voortrekker Street, into R61, along R61 to Aberdeen, left onto R57 to Graaff Reinet, into Kollege Street to Church Street Graaff Reinet, right to Caledon Street, along R57, then along the R61 to Cradock, into Mortimer Street Cradock, along R32 to Cookhouse, left onto R61 through Tarkastad, left into Cathcart Road, left to Dordrecht to Taxi Rank at Dordrecht and return along the same route.

A19 LAAIPEK — VREDENBURG

Vanaf Neptunestraat Laaipek, regs in Almalaan, regs in Kerkstraat, links in Jamesonstraat, regs in R27, regs in R399

tot in Velddrifweg Vredenburg, reguit in Saldanhaweg, regs in Stephenstraat, links in Markstraat, in Jakob Sadiestraat tot by Taxi Staanplek in Vredenburg en terug oor dieselfde roete.

A20 DARLING — WAYLAND PLAAS DARLING

Vanaf Taxi Staanplek te Pastoriestraat Darling, links in Hoofstraat, links in R315, langs R315, regs in Waylands Plaas Darling en terug oor dieselfde roete.

A21 DARLING — GRANARY PLAAS DARLING

Vanaf Taxi Staanplek te Pastoriestraat Darling, links in Hoofstraat, links in R315, langs R315, links in Granary Plaas Darling en terug oor dieselfde roete.

A22 DARLING — MORNINGSTAR PLAAS DARLING

Vanaf Taxi Staanplek te Pastoriestraat Darling, links in Hoofstraat, links in R315, langs R315, regs in Morningstar Plaas Darling en terug oor dieselfde roete.

A23 DARLING — COLENZO PLAAS DARLING

Vanaf Taxi Staanplek te Pastoriestraat Darling, links in Hoofstraat, links by vier-rigting stop, hou aan oor treinspoor in Darling/Moorreesburg Pad (R 307), links in Colenso Plaas Darling en terug oor dieselfde roete.

A24 DARLING — HARTEBEESKLOOF PLAAS DARLING

Vanaf Taxi Staanplek te Pastoriestraat Darling, links in Hoofstraat, links by vier-rigting stop, hou aan oor treinspoor in Darling/Moorreesburg Pad (R 307), links in Colenso Plaas, hou aan met grondpad, regs in by Hartebeeskloof Plaas Darling en terug oor dieselfde roete.

A25 DARLING — DE LELIE PLAAS DARLING

Vanaf Taxi Staanplek te Pastoriestraat Darling, links in Hoofstraat, links by vier-rigting stop, hou aan oor treinspoor in Darling/Moorreesburg Pad (R 307), links in Colenso Plaas, hou aan met grondpad, links in by De Lelie Plaas Darling en terug oor dieselfde roete.

A26 DARLING — VOLSTRUISFONTEIN PLAAS DARLING

Vanaf Taxi Staanplek te Pastoriestraat Darling, links in Hoofstraat, links by vier-rigting stop, hou aan oor treinspoor in Darling/Moorreesburg Pad (R 307), verby Colenso Plaas en De Lelie Plaas, links in by Volstruisfontein Plaas Darling en terug oor dieselfde roete.

A27 DARLING — ALEXANDERFONTEIN PLAAS DARLING

Vanaf Taxi Staanplek te Pastoriestraat Darling, links in Hoofstraat, regs in Darling/ Yzerfontein Pad (R315), hou aan in R315, links in by Alexander Plaas Darling en terug oor dieselfde roete.

A28 DARLING — BONTBERG PLAAS DARLING

Vanaf Taxi Staanplek te Pastoriestraat Darling, links in Hoofstraat, regs in Darling/ Yzerfontein Pad (R315), hou aan in R315 verby Alexander Plaas, links in by grondpad, regs na Bontberg Plaas Darling en terug oor dieselfde roete.

A29 DARLING — WOLWEFONTEIN PLAAS DARLING

Vanaf Taxi Staanplek te Pastoriestraat Darling, links in Hoofstraat, regs in Darling/ Yzerfontein Pad (R315), hou aan in R315 verby Alexander Plaas, verby Bontberg Plaas, regs in Wolwefontein Plaas Darling en terug oor dieselfde roete.

A30 DARLING — SWARTWATER PLAAS DARLING

Vanaf Taxi Staanplek te Pastoriestraat Darling, links in Hoofstraat, regs in Darling/ Yzerfontein Pad (R315), hou aan in R315 verby Alexander Plaas, Bontberg Plaas, Wolwefontein Plaas, regs by Slangkop Plaas op grondpad, hou aan , links tot by Swartwater Plaas Darling en terug oor dieselfde roete.

A31 DARLING — KLIPBERG PLAAS DARLING

Vanaf Taxi Staanplek te Pastoriestraat Darling, regs in Hoofstraat, regs in Darling/ Yzerfontein Pad (R315), hou aan in R315, draai regs in Afdelings Pad 1156 (grondpad), hou aan op Afdelings Pad 1156, net voor spoorlyn draai links na Klipberg Plaas Darling en terug oor dieselfde roete.

A32 DARLING — DROËVLEI PLAAS DARLING

Vanaf Taxi Staanplek te Pastoriestraat Darling, regs in Hoofstraat, regs in Darling/ Yzerfontein Pad (R315), hou aan in R315, draai regs in Afdelings Pad 1156 (grondpad), hou aan op Afdelings Pad 1156 oor twee treinspore en driffie, draai links na Droëvlei Plaas Darling en terug oor dieselfde roete.

A33 DARLING — UILENKRAAL PLAAS DARLING

Vanaf Taxi Staanplek te Pastoriestraat Darling, regs in Hoofstraat, regs in Darling/ Yzerfontein Pad (R315), hou aan in R315, draai regs in Afdelings Pad 1156 (grondpad), hou aan op Afdelings Pad 1156 oor twee treinspore tot by bord Uilenkraal Ondergeskikte Pad, draai regs, gaan oor treinspoor, draai skerp links, hou reguit aan met grondpad tot by Uilenkraal Plaas Darling en terug oor dieselfde roete.

A34 DARLING — ORANJEFONTEIN PLAAS DARLING

Vanaf Taxi Staanplek te Pastoriestraat Darling, links in Hoofstraat tot by vier rigting stop, reguit verby Malmesbury afdraai na Daling/Mamre Pad (R307) hou reguit aan en draai regs op grondpad na Oranjefontein Plaas Darling en terug oor dieselfde roete.

A35 DARLING — GROOTTE POST PLAAS DARLING

Vanaf Taxi Staanplek te Pastoriestraat Darling, links in Hoofstraat tot by vier rigting stop, reguit verby Malmesbury afdraai na Daling/Mamre Pad (R307) hou reguit aan verby Oranjefontein Plaas, draai regs op grondpad en hou aan, draai regs na Grootte Post Plaas Darling en terug oor dieselfde roete.

A36 ZEBRA DIST OUDTSHOORN — OUDTSHOORN

Vanaf Plaas Zebra geleë binne die Distrik van Oudtshoorn, links op N12, langs N12, links in Klipdrif, links in N12, in

Doringrivier, links op N12, in Kandelaarsrivier, links op N12, in Rooiheuwel, links op N12, in Kammanase Dam, links op N12, in Langhovenweg, regs in Adderleystraat na Oudtshoorn Taxi Staanplek te Unie Plein Oudtshoorn en terug oor dieselfde roete.

A37 MURRAYSBURG — HUTCHINSON

Vanaf Graaf Reinetweg Murraysburg na Murraysburg Poskantoor, regs in Voortrekkerweg op R63 op pad na N1, na Hutchinson Spoorwegstasie Hutchinson en terug oor dieselfde roete.

A38 ELSIES RIVER — BISHOP LAVIS

From Taxi Rank at Elsie's River Terminus Elsie's River, into 16th Street, into Epping Ave, right into Van Riebeeck Drive, into 35th Street, right into Lavis Drive to Taxi Rank in Lavis Drive Bishop Lavis and return along the same route.

A39 SCOTTSDENE — RIEMVASMAAK

From Taxi Rank at Koopmans Ave Scottsdene, left into Park Ave, right into Da Gama Street, left into Old Paarl Road, right into Okavango Road, left into N1, left onto N7, along N7 to Vanrhynsdorp, left into Van Riebeeck Street, left into Troe-troe Street, right into Residential Street, into R27 towards Calvinia, right into Hoop Street, left into Station Road, right into Hofmeyer Street, left into Station Road, right into Paul Kruger Street, into R27, along R27 towards Brandvlei, Kenhardt, Keimoes, left into Main Road, into R64 to Kakamas, into R359 to Augrabies, back into R359 to Kakamas, left to Riemvasmaak and return along the same route.

A40 KILLARNEY — KOEBERG RAILWAY STATION

From Taxi Rank at Killarney, right into Koeberg Road, along Koeberg Road to Cambridge Taxi Rank, along Koeberg Road, left into Royal Road, right into Station Road to Maitland Railway Station Maitland, left into Voortrekker Road, left into Camp Road to Koeberg Railway Station and return along the same route.

A41 KILLARNEY — CAPE TOWN

From Taxi Rank at Killarney, right into Koeberg Road, along Koeberg Road, left into Montague Drive into Summer Greens Main Road, left into Bosmansdam Road, left into Koeberg Road, right into Voortrekker Road, along Voortrekker Road, into Albert Road, left into Russel Road, right into Sir Lowry Road, right into Oswald Pirow Street, left into Top Deck Cape Town Railway Station Cape Town and return along the same route.

A42 KILLARNEY — KOEBERG RAILWAY STATION

From Taxi Rank at Killarney, into Blaauwberg Road, left into West Coast Road, left into Racecourse Road, right into Koeberg Road, left into Freedom Road, into Koeberg Road, left into Tygerhof Road, right into Daniel Road, into Chepstowe Road, right into Gannet Road, left into Gluckmann Road, left into Nahum Road, into William Masson Road, into Koeberg Road, left into Piet Grobler Road, right into Princess Alice Road, right into Claredon Road, into Lady Ann Walk, left into Koeberg Road, left into Voortrekker Road, right into Station Road to Maitland Railway Station Maitland, left into Voortrekker Road, left into Camp Road to Koeberg Railway Station and return along the same route.

A43 KILLARNEY — YSTERPLAAT

From Taxi Rank at Killarney, into Blaauwberg Road, left into Otto Du Plessis Drive, into Marine Drive, left into Section Road, left into Paarden Eiland Road to Ysterplaat Railway Station drop-off only and return along the same route.

A44 KILLARNEY — YSTERPLAAT

From Taxi Rank at Killarney, into Koeberg Road, left into Bosmansdam Road, right into Cosair Road, right into Pringle Road, right into Tygerhof Road, left into Koeberg Road, right into Wymess Road, left into Kings Road, right into Section Street to Ysterplaat Railway Station drop-off only and return along the same route.

A45 KILLARNEY — KOEBERG RAILWAY STATION

From Taxi Rank at Killarney, into Koeberg Road, left into Freedom Road, right into Milky Way, right into Main Road Show Village, left into Koeberg Road, right into Cornation Road, left into Beach Road, right into Camp Road to Koeberg Railway Station and return along the same route.

A46 KILLARNEY — DE NOON

From Taxi Rank at Killarney, into Potsdam Road, right into Killarney Ave, right into Potsdam Road into Main Road to De Noon and return along the same route.

A47 KILLARNEY — KOEBERG RAILWAY STATION

From Taxi Rank at Killarney, into Koeberg Road, left into Montague Drive, left into Bosmansdam Road, right onto N7, left onto N1, left onto Koeberg Road, right into Cornation Road, left into Green Street, right into Voortrekker Road, left into Camp Road to Koeberg Railway Station and return along the same route.

A48 KILLARNEY — MELKBOSSTRAND

From Taxi Rank at Killarney, into Blaauwberg Road, right onto West Coast Road, left into Sandown Road, left into Beach Boulevard, right into Blaauwberg Road, right into Otto Du Plessis Drive, left into Sir David Baird Drive, left into Otto Du Plessis Drive to Melkbosstrand and return along the same route.

A49 KILLARNEY — MORNINGSTAR

From Taxi Rank at Killarney, into Potsdam Road, left onto N7, left into Main Road at Frankdale, back onto N7, left into Morningstar turn-off to Morningstar and return along the same route.

A50 KILLARNEY — MELKBOSSTRAND

From Taxi Rank at Killarney, into Blaauwberg Road, right into Otto Du Plessis Drive, right into Atlantic Ave David Baird Drive, right into Napoleon Ave to Melkbosstrand and return along the same route.

A51 DOLPHIN BEACH — KOEBERG RAILWAY STATION

From Taxi Rank at Dolphin Beach Hotel, left onto Marine Drive, right into Blaauwberg Road, right into Koeberg Road,

left Royal Road, into Station Road to Maitland Railway Station, left into Voortrekker Road, left into Camp Road to Koeberg Railway Station and return along the same route.

A52 BLOUBERGSTRAND — KOEBERG RAILWAY STATION

From Taxi Rank at Blue Peter Hotel Bloubergstrand, left into Sir David Baird Drive, right into Otto Du Plessis Drive, left into Blaauberg Road, right into Koeberg Road, left Royal Road, into Station Road to Maitland Railway Station, left into Voortrekker Road, left into Camp Road to Koeberg Railway Station and return along the same route.

A53 NYANGA — UMTATA

From the Taxi Rank in Nyanga, into Sithanddatu Drive, left into Zwelitsha Drive, left into Miller Road, right into Owen Road, right into Klipfontein Road, left into Quarry Road, right into Settlers Way (N2), left onto R300, right onto N1, along N1 to Beaufort West, right onto R61, along R61 to Aberdeen, left onto R57 to Graaf-Reinet, right onto R61 to Taxi Rank in Umtata and return along the same route.

A54 NYANGA — TELLE BRIDGE

From the Taxi Rank in Nyanga, into Sithanddatu Drive, left into Zwelitsha Drive, left into Miller Road, right into Owen Road, right into Klipfontein Road, left into Quarry Road, right into Settlers Way (N2), left onto R300, right onto N1, along N1 to Colesberg, right onto R58 to Lady Grey, right onto R393 to Sterkspruit onto Palmiet at Telle Bridge and return along the same route.

A55 NYANGA — KING WILLIAMSTOWN

From the Taxi Rank in Nyanga, into Sithanddatu Drive, left into Zwelitsha Drive, left into Miller Road, right into Owen Road, right into Klipfontein Road, left into Quarry Road, right into Settlers Way (N2), left onto R300, right onto N1, along N1 to Beaufort West, right onto R61, along R61 to Aberdeen, left onto R57 to Graaf-Reinet, right onto R63 to Keiskammahoek, proceed along R352 to Tandala, left onto N2 to King Williamstown, right into Wellington Street to Taxi Rank in King Williamstown and return along the same route.

A56 NYANGA — EAST LONDON

From the Taxi Rank in Nyanga, into Sithanddatu Drive, left into Zwelitsha Drive, left into Miller Road, right into Owen Road, right into Klipfontein Road, left into Quarry Road, right into Settlers Way (N2), along N2 to East London and return along the same route.

A57 NAPIER — BREDASDORP

Vanaf Taxi Staanplek te Napier, in Josephstraat, links in Smythestraat, regs in Volhoustraat, regs in Sarel Cilliersstraat, in R316 tot by Taxi Staanplek te Bredasdorp en terug oor dieselfde roete.

A58 NAPIER — CALEDON

Vanaf Taxi Staanplek te Napier, in Josephstraat, regs in Adamstraat, regs in Volhoustraat, regs in Sarel Cilliersstraat, in R316 tot by Langstraat Caledon, in Langstraat tot by Taxi Staanplek te Caledon en terug oor dieselfde roete.

A59 NAPIER — ELIM

Vanaf Taxi Staanplek te Napier, in Josephstraat, regs in Adamstraat, regs in Volhoustraat, links in SDR Grond Pad tot by Elim, links in Kerkstraat tot Taxi Staanplek te Elim en terug oor dieselfde roete.

A60 NAPIER — KLIPDALE

Vanaf Taxi Staanplek te Napier, in Josephstraat, regs in Adamstraat, regs in Volhoustraat, links in SDR Grond Pad tot by Klipdale, links in Carline Willsstraat tot by Taxi Staanplek te Klipdale en terug oor dieselfde roete.

A61 HANOVER PARK — WYNBERG

From Taxi Rank behind Post Office in Hanover Park, left into Civic Road, right into Lonedowne Road, left into Hanover Park Ave, right into Lansdowne Road, around Circle in Wetton Road, along Wetton Road, left into Rosmead Ave, right into Broad Road, left into Sussex Road, right into Taxi Rank in Wynberg and return as follows: right into Sussex Road, left into Brisbane, right into Broad Road, left into Rosmead Ave, right into Wetton Road, around circle in Wetton Road, into Lansdowne Road, left into Hanover Park Ave, right into Lonedowne Road, left into Civic Road, into Taxi Rank in Hanover Park.

A62 DASSENBERG — MALMESBURY

Vanaf Boscravenstraat Dassenberg, regs in Bloemstraat, regs in Riverlandstraat, regs in Arendstraat, links in Pelikaanstraat, links in Kelkiewynstraat, links in Tarentaalstraat, links in Kalkoenjiesstraat, links in Pelikaanstraat, links in Houtkapperstraat, draai om in Houtkapperstraat, links in Kelkiewynstraat, links in Arendstraat, regs in Riverlandstraat, regs in Chatsworth, oor N7 na Kalbaskraal, draai om in Ou Kalbaskraal Pad na Abbotsdale, links in Darlingweg, regs op N7 na Malmesbury tot by Taxi Staanplek te Tuinstraat Malmesbury en terug oor dieselfde roete.

A63 STELLENBOSCH — ELSENBURG

Vanaf Taxi Staanplek te Stelmark Stellenbosch, links in Banhoekweg, links in Andringastraat, links in Mullerstraat, regs in Ds. Bothasstraat, links in Jan Cillierstraat, regs in Birdstraat, regs in R44, regs in Knorhoekpad tot by Delheim en terug na R44, links in Elsenburgweg tot by Kromme Rhee Elsenburg en terug soos volg: in R44, links in Muldersvleiweg, regs na Vaaldraai en terug na Muldersvleiweg, links in R44 tot by Klapmuts Spoorwegstasie en terug met R44, regs Cloetevilles, regs in Hendricksestraat, links in Februariestraat, regs Langstraat tot by Essenhoutstraat, draai om en beweeg terug in Langstraat, sluit aan by Langstraat Suid, regs in Tennantstraat, regs in Bellstraat, links in Birdstraat tot in die sakekern van Stellenbosch onderworpe aan die volgende voorwaardes: 1. Passasiers moet ter alle tye by Stelmark taxi staanplek opgelaai word; 2. Passasiers mag by Du Toitstasie opgelaai word en geneem word na Elsenburg.

A64 PORTERVILLE — PLASE PORTERVILLE

Vanaf Taxi Staanplek te hoek van Porter en Voortrekkerstrate Porterville, regs in R44 (Gouda Pad), regs in

Jakkalskloof Pad na die volgende plase Eikenhof, Eksteen, Excelsior, Poskantoor en Witklip Porterville en terug oor dieselfde roete.

A65 PORTERVILLE — PLASE PORTERVILLE

Vanaf Taxi Staanplek te hoek van Porter en Voortrekkerstrate Porterville, links in R44, regs in Cardou Pad na die plase Kleinbos, Soverby, Waterkloof, Grootbos, Uityk, De Erf, Gardou en Middelpas Porterville en terug oor dieselfde roete.

A66 WYNBERG — HANOVER PARK

From Taxi Rank in Wynberg, right into Sussex Road, left into Brisbane Road, right into Broad Road, left into Rosmead Ave, right into Doncaster Road, into Kenilworth Centre, right into Race Course, right into Chukker Road, left into Wetton Road, around Wetton Circle, into Lansdowne Road, left into Hanover Park Ave, right into Lonedowne Road, left into Civic Road to Taxi Rank in behind the Post Office Hanover Park and return along the same route.

A67 DELFT — ELSIES RIVER

From Taxi Rank in Main Road Delft, over Stellenbosch Arterial Road, into Belhar Drive, left into Bloemendal Road, right into Batavia Street, left into Heerengracht Street, left into Erica Road, left into Chestnut Way, into Akkerboom Road, left into Modderdam Road, right into 35th Street, left into Owen Road, right into Halt Road to Taxi Terminus Elsie's River and return along the same route subject to the condition that passengers will only be picked up from Diskom in Halt Road and further that ranking will only take place at Diskom where only 10 minutes will be allowed to load passengers on the return trip from Elsie's River Railway Station.

A68 GORDONSBAAI — STRAND

Vanaf Taxi Staanplek te Faure Marine Rylaan Gordonsbaai, in Gordonsbaaiweg, regs in Broadlandsweg, links in Elfdestraat, links in Onverwachtstraat, regs in Gordonsbaaiweg, in Faganstraat tot by Taxi Staanplek te Shoprite Strand en terug oor dieselfde roete op voorwaarde dat op die heenreis geen passasiers opgetel mag word nadat Taxi Staanplek te Faure Marine Rylaan verlaat is en verder dat op die terugreis slegs passasiers bestem vir Gordonsbaai opgelaaï mag word.

A69 GORDONSBAAI — SOMERSET WEST

Vanaf Taxi Staanplek te Faure Marine Rylaan Gordonsbaai, in Gordonsbaaiweg, regs in Broadlandsweg, links in Elfdestraat, links in Onverwachtstraat, regs in Gordonsbaaiweg, regs in Hoofweg, links in Andries Pretoriusstraat, regs in Kerkstraat tot by Taxi Staanplek te Shoprite Somerset-Wes en terug oor dieselfde roete op voorwaarde dat geen passasiers opgelaaï mag word nadat Gordonsbaai verlaat is nie en verder dat op die terugreis slegs passasiers bestem vir Gordonsbaai opgelaaï mag word.

A70 GORDONSBAAI — SOMERSET MALL SOMERSET WEST

Vanaf Taxi Staanplek te Faure Marine Rylaan Gordonsbaai, in Gordonsbaaiweg, regs in Broadlandsweg, links in Elfdestraat, links in Onverwachtstraat, regs in Gordonsbaaiweg, regs in Hoofweg, links in Broadweg tot by R44, regs in by Somerset Mall tot by Taxi Staanplek te Somerset Mall Somerset-Wes en terug oor dieselfde roete op voorwaarde dat geen passasiers opgelaaï mag word nadat Gordonsbaai verlaat is nie en verder dat op die terugreis slegs passasiers bestem vir Gordonsbaai opgelaaï mag word.

A71 SOMERSET WEST — MACASSAR

Vanaf Taxi Staanplek te Shoprite Somerset-Wes, links in Kerkstraat, links in Hoofstraat, oor R44, in Ou Kaapseweg, oor R102, in Macassarweg, regs in Zandvlietweg, langs Zandvlietweg tot by drie-rigting stop, in Rubensweg, draai om, regs in Musicalaan, regs in Nagtegaallaan, links in Musicalaan, regs in Bindlaan, links in Ringlaan, regs in Linklaan, regs in Albatrosstraat Macassar en terug oor dieselfde roete.

A72 FIRGROVE — SOMERSET WEST

Vanaf Taxi Staanplek te Firgrove Spoorwegstasie Firgrove, links in Ou Kaapseweg, oor R102, in Macassarweg, links in afrit na N2, langs N2, links in oprit na R44, regs in R44, links in by Somerset Mall, links in De Beers-laan, regs in T-2, links in Victoriastraat, regs in Andries Pretoriusstraat, links in Kerkstraat, links in Taxi Staanplek te Shoprite Somerset-Wes en terug op dieselfde roete.

A73 MACASSAR — LOURENSFORD LANDGOED SOMERSET WEST

Vanaf Taxi Staanplek te Musicalaan Macassar, regs in Musicalaan, regs in Nagtegaallaan, links in Tortel-duifstraat, regs in Zandvlietweg, links in Macassarweg, oor R102, in Ou Kaapseweg, in Hoofweg Somerset-Wes, links in Lourensfordweg, regs in Vergelegen Plaas, weer regs in Lourensfordweg tot by Lourensford Landgoed Somerset-Wes en terug oor dieselfde roete.

A74 MACASSAR — SOMERSET MALL SOMERSET WEST

Vanaf Taxi Staanplek te Musicalaan Macassar, in Musicalaan, links in Bindlaan, links in Ringlaan, links in Linklaan, regs in Sharon Crescent, regs in Roseweg, regs in Millyweg, regs in Irisweg, regs in Linklaan, regs in Albatrosweg, links in Macassarweg, regs in N2, in N2, regs in R44, links na Taxi Staanplek te Somerset Mall Somerset-Wes en terug oor dieselfde roete.

A75 NYANGA — MITCHELLS PLAIN

From Taxi Rank in Nyanga, left into Emms Drive, left into Lansdowne Road, right into Eisleben Road, left into

Highlands Drive, right into A Z Berman Drive to Taxi Rank at Town Centre Mitchells Plain and return along the same route.

A76 TYGERVALLEY SHOPPING CENTRE BELLVILLE — BELLVILLE

From Tygervalley Shopping Centre Bellville, into Bill Bezuidenhout Ave, right into Durban Road, left into Station Road to Taxi Facility at Bellville and return along the same route.

A77 NYANGA — BELLVILLE

From Taxi Rank in Nyanga, right into Emms Drive, right into Terminus Road, left into Ntlanganiso Street, into M22, into Quarry Road, into M10, into Modderdam Road, left into Bellrail Road to Taxi Facility at Bellville and return along the same route.

A78 NYANGA — KHAYELITSHA

From Taxi Rank at Nyanga, left into Emms Drive, left into Lansdowne Road, into Site C, Site B Khayelitsha and return subject to the condition that passengers may only be dropped-off in Khayelitsha.

A79 TYGERVALLEY SHOPPING CENTRE BELLVILLE — DURBANVILLE

From Tygervalley Shopping Centre Bellville, left into Durban Road, right into Wellington Road to Taxi Rank at Durbanville and return along the same route.

A80 MOORREESBURG — MOORREESBURG

Vanaf Taxi Staanplek te Sentraalstraat Moorreesburg na punte geleë binne die Munisipale Gebied van Moorreesburg en terug oor dieselfde roete.

A81 LANGA — KEISKAMMAHOEK

From Taxi Rank in Langa, into Washington Street, into Vanguard Drive, left onto N2, along N2 to R300, left onto R300, along R300 onto N1, along N2 to Beaufort West, right into R61, along R61 to Graaff Reinet, into R63, along R63 to Fort Beaufort, onto R67 to Cathcart, along R30 to Keiskammahoek and return along the same route.

A82 CAPE TOWN — VREDENBURG

From Taxi Rank at Top Deck Cape Town Railway Station Cape Town, left into Oswald Pirow Street, right into Table Bay Boulevard, onto N1, along N1, left into Marine Drive, along Marine Drive which becomes Otto Du Plessis Drive, along Otto Du Plessis Drive which becomes West Coast Road (R27), along R27 until the R45 turn-off, left along R45, left onto Saldanha/Vredenburg Main Road, left into Market Street to Taxi Rank in Jacob Sadie Street Vredenburg and return along the same route.

A83 SARON — TULBAGH

Vanaf Taxi Stanplek te Kerkstraat Saron, regs in Claremontstraat, links op R43, langs R43 tot by R44, langs R44 tot by Tulbachweg, links in Van Der Stelstraat Tulbach en terug oor dieselfde roete.

A84 MITCHELLS PLAIN — BELLVILLE

From Taxi Rank at 7th Ave Town Centre Mitchells Plain, left into 10th Ave, right into Charlie Street, left into A Z Berman Drive, right onto R300, along R300, left into Strand Street Bellville, along Strand Street which becomes Voortrekker Road, left into Bellrail Road to Taxi Facility at Bellville Railway Station Bellville and return along the same route.

A85 HEIDEVELD — ATHLONE

From Taxi Rank in Jonkershoek Road Heideneld, right into Laingsburg Road, left into Bamboeberg Road, into Ascension Road, right into Heideveld Road, left into 5th Street, right into Klipfontein Road, right into Blossom Street, into Cornflower Street, into Dr Abduragman Ave, left into Hickory Street, right into Springbok Street, right into Klipfontein Road, into Lower Klipfontein Road, right into George Street to Taxi Rank in Athlone and return as follows: right into Klipfontein Road, left into Mount Claire Street, right into Kalk Road, left into Hillview Road, right into Sybrand Street, right into Klipfontein Road to Taxi Rank in Jonkershoek Road Heideveld subject to the condition that no passengers are picked-up in Blossom Street, Cornflower Street, Dr Abduragman Ave, Hickory Street and Springbok Street.

A86 NYANGA — TYGERBERG HOSPITAL

From Taxi Rank at Nyanga Terminus Nyanga, right into Emms Drive, right into Terminus Road, left into Ntlanganiso Road, into Borchards Quarry Road, right into Modderdam Road, left into 35th Ave, into Van Riebeeck Drive, left into Epping Ave, right into 21st Street, left into Consani Street, right into Halt Road, into Voortrekker Road, right into Steenbras Street, left into Cloete Street, left into Picton Street, right into Parow Street, into Joe Simon Street, left into De La Rey Road, right into Voortrekker Road, right into Mike Pienaar Boulevard, right into Tienie Meyer Street, left into Francie Van Zyl Drive to Tygerberg Hospital and return as follows: into Industrial Ring Road, left into Stellenberg Road, right into Radnor Street, left into De La Rey Road, into Modderdam Road, into Borchards Quarry Road, into Ntlanganiso Road, into Emms Drive to Taxi Rank at Nyanga Terminus Nyanga.

A87 WORCESTER — BELLVILLE

Vanaf Taxi Staanplek te hou area in Tulbaghstraat Worcester, in Trappestraat, regs in Trappestraat, tot by N1 aansluiting, links in N1, langs N1 deur Die Tonnel tot by Bellville/Durbanville afrit, links in afrit, links in Durbanweg, langs Durbanweg, links in Stasieweg tot by Taxi Staanplek in Bellville en terug oor dieselfde roete.

A88 STELLENBOSCH — KUILSRIVIER

Vanaf Taxi Staanplek te Merrimanlaan Stellenbosch, in Merrimanlaan, links in Birdstraat, verby Kayamandi, links na Koelenhof, links na Botlary, links in Labelleweg, links in Van Riebeeckweg, regs in Kerkstraat, links in Carinestraat,

regs in Mitchellstraat, links in Stasieweg, regs in De Kuilenweg, links in Langverwaghtstraat, regs in Van Der Stelstraat, links in Amandelrylaan Kuilsrivier en terug oor dieselfde roete.

A89 MANENBERG — CAPE TOWN

From Taxi Rank at The Downs Manenberg, into The Downs Road, into Manenberg Ave, along Manenberg Ave, left into Ruimte Ave, right into Jordan Street, left into Duinefontein Street, along Duinefontein Street, left onto N2, along N2 which becomes Settlers Way, along Settlers Way into Eastern Boulevard, along Eastern Boulevard, left into Oswald Pirow Street, right into Top Deck Cape Town Railway Station Cape Town and return along the same route subject to the condition that no passengers are picked-up at Top Deck Cape Town Railway Station Cape Town.

A90 SLANGRIVIER — HEIDELBERG WK

Vanaf Slangrivier tot by Heidelberg/Witsand aansluiting (R322), links in R322 tot by N2 aansluiting, regs in N2 tot by Heidelberg, links in Eksteenstraat, in Niekerkstraat tot by Taxi Staanplek te Heidelberg en terug oor dieselfde roete.

A91 SLANGRIVIER — SWELLEN DAM

Vanaf Slangrivier tot by Heidelberg/Witsand aansluiting (R322), links in R322 tot by N2 aansluiting, links in N2 tot by Swellendam, regs in Swellendam, in Voortrekkerstraat tot by Taxi Staanplek te Swellendam en terug oor dieselfde roete.

A92 EINDHOVEN — UNIBEL

From Taxi Rank at Eindhoven Delft, right into Delft Main Road, across Stellenbosch Arterial, into Belhar Drive, left into Erica Drive, right into Proton Street, left into Taxi Rank at Unibel Railway Station Unibel and return along the same route.

A93 MUTUAL STATION — LANGA

From Taxi Rank at Mutual Railway Station, into Mutual Road, left into Jan Smuts Drive, left into Viking Way, right into Vanguard Drive, right into Washington Road to Taxi Rank in Langa and return along the same route.

A94 LANGA — NYANGA

From Taxi Rank in Langa, into Washington Road, right into Vanguard Drive, left onto N2, left onto Modderdam Road, right into NY1, left into NY3A, NY3A becomes Koornhof Road, left into Emms Drive to Taxi Rank at Nyanga and return along the same route.

A95 STRAND — EAST LONDON

From the Strand, left onto N2, right into R44, along R44, right onto N1, along N1 to Beaufort West, right into R61, along R 61 to Aberdeen, into R57 to Graaff Reinet, right into R63 to King Williams Town, onto N2 to East London and return along the same route.

A96 FRANSCHHOEK — PLASE FRANSCHHOEK

Vanaf Taxi Optelpunt te Reservoirstraat Franschhoek, regs by Huguenot Monument, in Excelsior Pad na Mountain Manor, Boekenhoutskloof, La Daupine, Bergsig Delmonte Verpakkings, Green Valley Plaas, Middagkrans Franschhoek en terug soos volg: Champagne Plaas, La Bri, Robertsvei, Dewdale, Waterwese oor Safcol, regs in R45, links in Le Rouxweg, oor Boonzaaierweg, links in Skoolstraat, regs in Provancestraat, weer in R45 tot by Taxi Optelpunte te Franschhoek.

A97 DELFT SUID — BELLVILLE

Vanaf Taxi staanplek te Mangostraat Delft-Suid, in Delft Hoofweg, regs in Voorbrug Rylaan, regs in Delft Hoofweg, links in Stellenbosch Arterialweg, regs in Symphonyweg, in Modderdamweg, links in Bellrailweg, links in Charl Malanstraat tot by Taxi Staanplek te Bellville en terug oor dieselfde roete.

A98 OUDTSHOORN — CALITSDORP

Vanaf Taxi Staanplek te Unie Plein in Bondstraat Oudtshoorn, regs in Adderleystraat, regs in Voortrekkerweg, in R62 oor De Hoop, oor Welbedacht, oor Uitvlugt, oor Warmbad na Taxi Staanplek te Gemeenskapsaal Calitzdorp en terug oor dieselfde roete.

A99 VOORBRUG — UNIBELL

From Taxi Rank at Voorbrug Delft, right into Delft Main Road, across Stellenbosch Arterial, into Belhar Drive, left into Erica Drive, right into Proton Street, left into Taxi Rank at Unibell Railway Station Unibell and return along the same route.

B01 AMSTELHOF PAARL — DANDARRA PLAAS PAARL

Vanaf Taxi Staanplek te Amstelhof Paarl, links met Klein Drakensteinweg tot by Huguenot Stasie, links met Klein Drakensteinweg, regs met Jan van Riebeeckstraat, regs met Lady Greystraat, links met Hoofstraat, links met Markstraat, links met Bergrivier Boulevard, links met Van der Lingenstraat tot by Shop-rite Optelpunt, regs met Nuwestraat, regs met Bredastraat, links met Lady Greystraat, regs met Hoofstraat tot by Dandarra Plaas Paarl en terug soos volg: met Hoofstraat, links met Lady Greystraat, regs met Waterkant-straat tot by Shoprite Optelpunt, links met Van der Lingenstraat, links met Bergrivier Boulevard, regs met Lady Greystraat, links met Huguenot Verbypad, regs met Klein Drakensteinweg, links met Solomonstraat, regs met Lantanastraat tot by Klappertjestraat, terug met Lantanastraat, links met Solomonstraat, links met Klein Drakensteinweg, links met Lloydstraat, regs met Conradstraat, regs met Klein Drakensteinweg tot by Taxi Staanplek te Amstelhof Paarl.

B02 AMSTELHOF PAARL — PAARL SPOORWEGSTASIE PAARL

Vanaf Taxi Staanplek te Amstelhof Paarl, links met Klein Drakensteinweg tot by Huguenot Stasie, links met Klein Drakensteinweg, regs met Jan van Riebeeckweg, regs met Lady Greystraat, links met Hoofstraat, links met Markstraat, links met Bergrivier Boulevard, links met Van der Lingenstraat tot by Shoprite Optelpunt, links met Van der Lingenstraat, regs met Bergrivier Boulevard, links met Hoofstraat, links met Hartfordstraat, links met Stasieweg tot by Paarl Spoorwegstasie en terug soos volg: met Stasiestraat, regs met Hartfordstraat, regs met Hoofstraat, regs met

Bergrivier Boulevard, regs met Lady Greystraat, links met Huguenot Verbypad, regs met Klein Drakensteinweg, links met Solomonstraat, regs met Lantanastraat tot by Klappertjiesstraat, terug met Lantanastraat, links met Solomonstraat, links met Klein Drakensteinweg, links met Lloydstraat, regs met Conradstraat, regs met Klein Drakensteinweg tot by Taxi Staanplek te Amstelhof Paarl.

B03 AMSTELHOF PAARL — NEW ORLEANS PAARL

Vanaf Taxi Staanplek te Amstelhof Paarl, links met Klein Drakensteinweg tot by Huguenot Stasie, links met Klein Drakensteinweg, regs met Jan van Riebeeckweg, regs met Lady Greystraat, links met Hoofstraat, links met Markstraat, links met Bergrivier Boulevard, regs met Lady Greystraat, links met Huguenot Verby Pad, regs met E.K. Greenstraat, regs met Jan van Riebeeckweg, links met Abattoirweg, links met Van der Stelstraat, regs met Lantanastraat, links met Baugainvillastraat, links met Magnoliastraat, regs met Van der Stelstraat, regs met Ribbokstraat, links met Springbokstraat oor Van der Stelstraat tot in Orleanslaan New Orleans Paarl en terug oor dieselfde roete.

B04 AMSTELHOF PAARL — GROENHEUWEL PAARL

Vanaf Taxi Staanplek te Amstelhof Paarl, links met Klein Drakensteinweg tot by Huguenot Stasie, links met Klein Drakensteinweg, regs met Jan van Riebeeckweg, regs met Lady Greystraat, links met Hoofstraat, links met Markstraat, links met Bergrivier Boulevard, links met Van der Lingenstraat tot by Shoprite Optelpunt, links met Van der Lingenstraat, links met Bergrivier Boulevard, regs met Lady Greystraat, links met Huguenot Verby Pad, in Jan van Riebeeckweg, regs met Bo Dal Pad tot by De Hoop Steenwerke Groenheuwel en terug soos volg: in Bo Dal Pad, regs met Choppinlaan, links met Simfonielaan, regs met Sonatalaan, regs met Simfonielaan, links met Bartholomeusstraat, links met Jan van Riebeeckweg, links met Klein Drakensteinweg, in Lantanastraat tot by Klappertjiesstraat, in Lantanastraat, links met Solomonstraat, links met Klein Drakensteinweg, links met Lloydstraat, regs met Conradstraat, regs met Klein Drakensteinweg tot by Taxi Staanplek te Amstelhof Paarl.

B05 AMSTELHOF PAARL — LANTANA

Vanaf Taxi Staanplek te Amstelhof Paarl, links met Klein Drakensteinweg tot by Lantana en terug soos volg: regs in Solomonstraat, regs met Lantanastraat tot by Klappertjiesstraat, in Lantanastraat, links met Solomonstraat, regs Klein Drakensteinweg, links met Lloydstraat, regs met Conradstraat, regs met Klein Drakensteinweg tot by Taxi Staanplek te Amstelhof Paarl.

B06 AMSTELHOF PAARL — DRAKENSTEIN GEVANGENIS

Vanaf Taxi Staanplek te Amstelhof Paarl, links met Klein Drakensteinweg tot by Huguenot Stasie, links met Klein Drakensteinweg, regs met Jan van Riebeeckweg, regs met Lady Greystraat, links in Waterkantstraat na Shoprite Optel Punt, links met Van der Lingenstraat, regs met Bergrivier Boulevard, links met Markstraat, links met Parys Pad tot by Drakenstein Gevangenis en terug soos volg: met Parys Pad, links met Markstraat, links met Bergrivier Boulevard, regs met Lady Greystraat, links met Huguenot Verbypad, regs met Klein Drakensteinweg, links met Solomonstraat, regs met Lantanastraat tot by Klappertjiesstraat Nederburg, in Lantanastraat, links met Solomonstraat, links met Klein Drakensteinweg, links met Lloydstraat, regs met Conradstraat, regs met Klein Drakensteinweg tot by Taxi Staanplek te Amstelhof Paarl.

B07 NEDERBURG PAARL — DANDARACH PLAAS PAARL

Vanaf Taxi Staanplek te Nederburg Paarl, regs met Bougainvillastraat, regs met Lantanastraat, links met Van der Stelstraat, regs met Abattoirweg, links met Jan van Riebeeckweg, regs met Klein Drakensteinweg tot by Huguenot Stasie, links met Klein Drakensteinweg, regs met Jan van Riebeeckweg, regs met Lady Greystraat, regs met Hoofstraat tot by Dandarach Plaas Paarl en terug soos volg: in Hoofstraat, links met Lady Greystraat, regs met Waterkantstraat tot by Shoprite Optelpunt, links met Van der Lingenstraat, links met Bergrivier Boulevard; regs met Lady Greystraat, links met Huguenot Verby Pad, regs met E.K. Greenstraat, regs met Jan van Riebeeckweg, links met Abattoirweg, links met Van der Stelstraat, regs met Lanatanastraat, links met Baugainvillastraat, links met Magnoliastraat, terug met Magnoliastraat, regs met Baugainvillastraat tot by Taxi Staanplek te Nederburg Paarl.

B08 NEDERBURG PAARL — PAARL SPOORWEGSTASIE PAARL

Vanaf Taxi Staanplek te Nederburg Paarl, regs met Baugainvillastraat, regs met Lantanastraat, links met Van der Stelstraat, regs met Abattoirweg, links met Jan van Riebeeckweg, regs met Lady Greystraat, links met Hoofstraat, links met Hartfordstraat, links met Stasieweg tot by Paarl Spoorwegstasie Paarl en terug soos volg: Stasieweg, regs met Hartfordstraat, regs met Hoofstraat, regs in Bergrivier Boulevard, links met Van der Lingenstraat tot by Shoprite Optelpunt, links met Van der Lingenstraat, links met Bergrivier Boulevard, regs met Lady Greystraat, links met Huguenot Verby Pad, regs met E.K. Greenstraat, regs met Jan van Riebeeckweg, links met Abattoirweg, links met Van der Stelstraat, regs met Lantanastraat, links met Baugainvillastraat, links met Magnoliastraat, terug met Magnoliastraat, regs met Baugainvillastraat tot by Taxi Staanplek te Nederburg.

B09 NEDERBURG — GROENHEUWEL

Vanaf Taxi Staanplek te Nederburg Paarl, regs met Baugainvillastraat, regs met Lantanastraat, links met Van der Stelstraat, regs met Abattoirweg, links met Jan van Riebeeckweg, regs met Jan van Riebeeckweg, regs met Bo Dal Pad tot by De Hoop Steenwerke Groenheuwel en terug soos volg: in Bo Dal Pad, regs met Choppinlaan, links met Simfonielaan, regs met Sonatalaan, regs met Simfonielaan, links met Bartholomeusstraat, links met Jan van Riebeeckweg, links met Abattoirweg, links met Van der Stelstraat, regs met Lantanastraat links met Baugainvillastraat, links met Magnoliastraat, terug met Magnoliastraat, regs met Baugainvillastraat tot by Taxi Staanplek te Nederburg Paarl.

B10 NEDERBURG PAARL — KLEIN DRAKENSTEIN

Vanaf Taxi Staanplek te Nederburg Paarl, regs met Baugainvillastraat, regs met Lantanastraat, links met Van der Stelstraat, regs met Abattoirweg, links met Jan van Riebeeckweg, regs met Klein Drakensteinweg tot by Huguenot Stasie, links met Klein Drakensteinweg, regs met Jan van Riebeeckweg, regs met Lady Greystraat, links met Hoofstraat, links met Markstraat, links met Bergrivier Boulevard, links met Van der Lingenstraat tot by Shoprite

Optelpunt, links met Van der Lingenstraat, regs met Bergrivier Boulevard, links met Markstraat, links met Langenhovenlaan, links met Sonstraat Pad, links met Klein Drakenstein weg Klein Drakenstein en terug soos volg: links in Van der Stelstraat, regs met Langenhovenlaan, links met Markstraat, links met Bergrivier Boulevard, regs met Lady Greystraat, links met Huguenot Verby Pad, regs met E.K. Greenstraat, regs met Jan van Riebeeckweg, links met Abattoirweg, links met Van der Stelstraat, regs met Lantanastraat, links met Baugainvillastraat, links met Magnoliastraat, terug met Magnoliastraat, regs met Baugainvillastraat tot by Taxi Staanplek te Nederburg Paarl.

B11 NEDERBURG PAARL — DRAKENSTEIN GEVANGENIS

Vanaf Taxi Staanplek te Nederburg Paarl, regs met Baugainvillastraat, regs met Lantanastraat, links met Van der Stelstraat, regs met Abattoirweg, links met Jan van Riebeeckweg, regs met Klein Drakensteinweg tot by Huguenot Stasie, links met Klein Drakensteinweg, regs met Jan van Riebeeckweg, in Parys Pad tot by Drakenstein Gevangenis en terug soos volg: in Parys Pad, links met Bergrivier Boulevard, regs met Lady Greystraat, links met Huguenot Verby Pad, regs met E.K. Greenstraat, regs met Jan van Riebeeckweg, links met Abattoirweg, links met Van der Stelstraat, regs met Lantanastraat, links met Baugainvillastraat, links met Magnoliastraat, terug met Magnoliastraat, regs met Baugainvillastraat tot by Taxi Staanplek te Nederburg Paarl.

B12 NEDERBURG PAARL — SHOPRITE PAARL

Vanaf Taxi Staanplek te Nederburg Paarl, regs met Baugainvillastraat, regs met Lantanastraat, links met Van der Stelstraat, regs met Abattoirweg, links met Jan van Riebeeckweg, regs met Klein Drakensteinweg tot by Huguenot Stasie, links met Klein Drakensteinweg, regs met Jan van Riebeeckweg, regs met Lady Greystraat, links met Hoofstraat, links met Markstraat, links met Bergrivier Boulevard, links met Van der Lingenstraat tot by Shoprite Optelpunt Paarl en terug soos volg: links in Van der Lingenstraat, links met Bergrivier Boulevard, regs met Lady Greystraat, links met Huguenot Verby Pad, regs met Orleanslaan oor Van der Stelstraat in Springbokstraat, regs met Ribbokstraat, links met Van der Stelstraat, links met Magnoliastraat, regs met Baugainvillastraat tot by Taxi Staanplek te Nederburg Paarl.

B13 NEDERBURG PAARL — MOUNTAIN VIEW PAARL

Vanaf Taxi Staanplek te Nederburg Paarl, regs met Baugainvillastraat, regs met Lantanastraat, links met Van der Stelstraat, regs met Abattoirweg, links met Jan van Riebeeckweg, links met Klein Drakensteinweg links met Lloydstraat, regs met Conradstraat na Mountain View en terug soos volg: regs met Klein Drakensteinweg, links met Jan van Riebeeckweg, regs met Lady Greystraat, links met Waterkantstraat tot by Shoprite Optelpunt, links met Van der Lingenstraat, links met Bergrivier Boulevard, regs met Lady Greystraat, links met Huguenot Verby Pad, regs met E.K. Greenstraat, regs met Jan van Riebeeckweg, links met Abattoirweg, links met Van der Stelstraat, regs met Lantanastraat, links met Baugainvillastraat, links met Magnoliastraat, terug met Magnoliastraat, regs met Baugainvillastraat tot by Taxi Staanplek te Nederburg Paarl.

B14 DALJOSAFAT SPOORWEGSTASIE — NEDERBURG PAARL

Vanaf Daljosafat Spoorwegstasie, regs met Drommedarisstraat, links met Borsenbergstraat, links met Jan van Riebeeckweg, regs met Bachstraat, links met Simfonielaan, regs met Sonatalaan, links met Simfonielaan, regs met Choppinlaan, links met Bo Dal Pad tot by De Hoop Steenwerke, terug met Bo Dal Pad, links met Jan van Riebeeckweg, regs met Lady Greystraat, links met Hoofstraat, links met Markstraat, links met Bergriver Boulevard, links met Van der Lingenstraat tot by Shoprite Optelpunt, regs met Lady Greystraat, links met Huguenot Verby Pad, links met Klein Drakensteinweg tot by Huguenot Stasie, links met Klein Drakensteinweg, links met Solomonstraat, regs met Lantanastraat tot by Klappertjiesstraat Nederburg terug soos volg: Lantanastraat, links met Solomonstraat, links met Klein Drakensteinweg, links met Lloydstraat, regs met Conradstraat, regs met Klein Drakensteinweg, regs in Huguenot Verby Pad, links met Jan van Riebeeckweg, links met Borsenbergstraat, regs met Drommedarisstraat tot by Daljosafat Spoorwegstasie.

B15 DALJOSAFAT SPOORWEGSTASIE — NEW ORLEANS

Vanaf Daljosafat Spoorwegstasie, regs met Drommedarisstraat, links met Borsenbergstraat, regs in Jan van Riebeeckweg, regs met Lady Greystraat, links met Hoofstraat, links met Markstraat, links met Bergriver Boulevard, links met Van der Lingenstraat tot by Shoprite Optelpunt, regs met Lady Greystraat, links met Huguenot Verby Pad, regs met E.K. Greenstraat, regs met Jan van Riebeeckweg, links met Abattoirweg, links met Baugainvillastraat, links met Magnoliastraat, regs met Van der Stelstraat, regs met Ribbokstraat, links met Springbokstraat oor Van der Stelstraat in Orleanslaan New Orleans en terug soos volg: in Orleanslaan oor Van der Stelstraat in Springbokstraat, regs met Ribbokstraat, links met Van der Stelstraat, links met Magnoliastraat, regs met Baugainvillastraat, regs met Abattoirweg, links met Jan van Riebeeckweg, regs met Lady Greystraat, links met Waterkantstraat tot by Shoprite Optelpunt, links met Van der Lingenstraat, links met Bergrivier Boulevard, regs met Oosboschstraat, links met Jan van Riebeeck, links met Borsenbergstraat, regs met Drommedarisstraat tot by Daljosafat Spoorwegstasie.

B16 DALJOSAFAT SPOORWEGSTASIE — DANDARACH PLAAS PAARL

Vanaf DalJosafat Spoorwegstasie, regs met Drommedarisstraat, links met Borsenbergstraat, regs met Jan van Riebeeckweg, regs met Lady Greystraat; regs met Hoofstraat;. tot by Dandarach Plaas Paarl en terug soos volg: in Hoofstraat, links met Lady Greystraat, regs met Waterkantstraat tot by Shoprite Optelpunt, links met Van der Lingenstraat, links met Bergrivier Boulevard, regs met Oosboschstraat, links met Jan van Riebeeckweg, links met Borsenbergstraat, regs met Drommedarisstraat tot by Daljosafat Spoorwegstasie.

B17 DALJOSAFAT SPOORWEGSTASIE — AMSTELHOF

Vanaf Daljosafat Spoorwegstasie, regs met Drommedarisstraat, links met Borsenbergstraat, links met Jan van Riebeeckweg, regs met Bachstraat, links met Simfonielaan, regs met Sonatalaan, links met Simfonielaan, regs met Choppinlaan, links met Bo Dal Pad tot by De Hoop Steenwerke, terug met Bo Dal Pad, links met Jan van Riebeeckweg, regs met Lady Greystraat, links met Hoofstraat, links met Markstraat, links met Bergriver Boulevard, links met Van der Lingenstraat tot by Shoprite Optelpunt, links met Van der Lingenstraat, regs met Bergrivier Boulevard, links met Markstraat, links met Langenhovenlaan, links met Keerwederstraat Amstelhof en terug soos volg: links met lein Drakensteinweg, links in Van der Stelstraat, regs met Langenhovenlaan, links met Markstraat, links met

Bergrivier Boulevard, links met Van der Lingenstraat, links met Bergrivier Boulevard, regs met Drommedarisstraat tot by Dal Josafat Spoorwegstasie.

B18 DALJOSAFAT SPOORWEGSTASIE — PAARL SPOORWEGSTASIE PAARL

Vanaf Daljosafat Spoorwegstasie, regs met Drommedarisstraat, links met Borsenbergstraat, regs met Jan van Riebeeckweg, regs met Lady Greystraat, links met Hoofstraat, links met Hartfordstraat, links met Stasieweg tot by Paarl Spoorwegstasie en terug soos volg: in Stasieweg, regs met Hartfordstraat, regs met Hoofstraat, regs met Bergrivier Boulevard, links met Van der Lingenstraat tot by Shoprite Optelpunt, links met Van der Lingenstraat tot by Shoprite Optelpunt, links met Van der Lingenstraat, links met Bergrivier Boulevard, regs met Drommedarisstraat tot by Daljosafat Spoorwegstasie.

B19 DALJOSAFAT SPOORWEGSTASIE — DRAKENSTEIN GEVANGENIS

Vanaf Daljosafat Spoorwegstasie, regs met Drommedarisstraat, links met Borsenbergstraat, regs met Jan van Riebeeckweg, reguit met Paryspad tot by Drakenstein Gevangenis en terug soos volg: in Paryspad, links met Markstraat, links met Bergrivier Boulevard, links met Van der Lingenstraat tot by Shoprite Optelpunt, links met Van der Lingenstraat, links met Bergrivier Boulevard, regs met Oosboschstraat; links met Jan van Riebeeckweg, links met Borsenbergstraat, regs met Drommedarisstraat tot by Daljosafat Spoorwegstasie.

B20 CHICAGO TAXI RANK — DANDARACH PLAAS PAARL

Vanaf Taxi Staanplek te Chicago, in Van der Stelstraat, regs met Abattoirweg, links met Jan van Riebeeckweg, regs met Klein Drakensteinweg tot by Huguenot Stasie, links met Klein Drakensteinweg, regs met Jan van Riebeeckweg, regs met Lady Greystraat, regs met Hoofstraat tot by Dandarach Plaas Paarl en terug soos volg: in Hoofstraat, links met Lady Greystraat, regs met Waterkantstraat tot by Shoprite Optelpunt, links met Van der Lingenstraat, links met Bergrivier Boulevard, regs met Lady Greystraat, links met Huguenot Verby Pad, regs met Orleanslaan oor Van der Stelstraat tot in Springbokstraat, regs met Ribbokstraat tot by Taxi Staanplek te Chicago.

B21 CHICAGO — PAARL SPOORWEGSTASIE PAARL

Vanaf Taxi Staanplek te Chicago, in Van der Stelstraat, regs met Abattoirweg, links met Jan van Riebeeckweg, regs met Klein Drakensteinweg tot by Huguenot Stasie, links met Klein Drakensteinweg, regs met Jan van Riebeeckweg, regs met Lady Greystraat, links met Hoofstraat, links met Hartfordstraat, links met Stasieweg tot by Paarl Spoorwegstasie Paarl en terug soos volg: in Stasieweg, regs met Hartfordstraat, regs met Hoofstraat, regs met Bergrivier Boulevard, links met Van der Lingenstraat tot by Shoprite Optelpunt, links met Van der Lingenstraat, links met Bergrivier Boulevard, regs met Lady Greystraat, links met Huguenot Verby Pad, regs met Orleanslaan oor Van der Stelstraat tot in Springbokstraat, regs met Ribbokstraat tot by Taxi Staanplek Chicago.

B22 CHICAGO — DE HOOP STEENWERKE PAARL

Vanaf Taxi Staanplek te Chicago, in Van der Stelstraat, regs in Abattoirweg, links in Jan van Riebeeckweg, regs met Klein Drakensteinweg tot by Huguenot Stasie, links met Klein Drakensteinweg, regs in Jan van Riebeeckweg, regs met Lady Greystraat, links met Hoofstraat, links met Markstraat, links met Bergrivier Boulevard, links met Van der Lingenstraat tot by Shoprite Optelpunt, links met Van der Lingenstraat, links met Bergrivier Boulevard, regs met Lady Greystraat, links met Huguenot Verby Pad in Jan van Riebeeckweg, regs met Bo Dal Pad tot by De Hoop Steenwerke en terug soos volg: in Bo Dal Pad, regs met Choppinlaan, links met Simfonielaan, regs met Sonatalaan, regs met Simfonielaan, links met Bartholomeusstraat, links met Jan van Riebeeckweg, links met Orleanslaan oor Van der Stelstraat, in Springbokstraat, regs in Ribbokstraat tot by Taxi Staanplek te Chicago.

B23 CHICAGO — SHOPRITE PAARL

Vanaf Taxi Staanplek te Chicago, in Van der Stelstraat, regs met Abattoirweg, links met Jan van Riebeeckweg, regs met Klein Drakensteinweg tot by Huguenot Stasie, links met Klein Drakensteinweg, regs met Jan van Riebeeckweg, regs met Lady Greystraat, links met Hoofstraat, links met Markstraat, links met Bergrivier Boulevard links met Van der Lingenstraat tot by Shoprite Optelpunt Paarl en terug soos volg: links met Van der Lingenstraat, links met Bergrivier Boulevard, regs met Lady Greystraat, links met Huguenot Verby Pad, regs met Orleanslaan oor Van der Stelstraat tot in Springbokstraat, regs met Ribbokstraat tot by Taxi Staanplek te Chicago.

B24 CHICAGO — DRAKENSTEIN GEVANGENIS

Vanaf Taxi Staanplek te Chicago, in Van der Stelstraat, regs met Abattoirweg, links met Jan van Riebeeckweg, regs met Klein Drakensteinweg tot by Huguenot Stasie, links met Klein Drakensteinweg, regs met Jan van Riebeeckweg, regs met Lady Greystraat, links met Hoofstraat, links met Markstraat, links met Bergrivier Boulevard, links met Van der Lingenstraat tot by Shoprite Optelpunt, regs met Van der Lingenstraat, regs met Bergrivier Boulevard, links met Parys Pad tot by Drakenstein Gevangenis en terug soos volg: in Parys Pad, links met Markstraat, links met Bergrivier Boulevard, regs met Lady Greystraat, links met Huguenot Verby Pad, regs Orleanslaan oor Van der Stelstraat tot in Springbokstraat, regs met Ribbokstraat tot by Taxi Staanplek te Chicago.

B25 CHICAGO — SHOPRITE PAARL

Vanaf Taxi Staanplek te Chicago, in Van der Stelstraat, regs met Abattoirweg, links met Jan van Riebeeckweg, regs met Klein Drakensteinweg tot by Huguenot Stasie, links met Klein Drakensteinweg, regs met Jan van Riebeeckweg, regs met Lady Greystraat, links met Hoofstraat, links met Markstraat, links met Bergrivier Boulevard, links met Van der Lingenstraat tot by Shoprite Optelpunt Paarl en terug soos volg: links met Van der Lingenstraat, links met Bergrivier Boulevard, regs met Lady Greystraat, links met Huguenot Verby Pad, regs met E.K. Greenstraat, regs met Jan van Riebeeckweg, links met Abattoirweg, links met Van der Stelstraat, regs met Lantanastraat, links met Baugainvillastraat, links met Magnoliastraat, regs met Van der Stelstraat tot in Springbokstraat, regs met Ribbokstraat tot by Taxi Staanplek te Chicago.

B26 CHICAGO — SHOPRITE PAARL

Vanaf Taxi Staanplek te Chicago, in Van der Stelstraat, regs met Abattoirweg, links met Jan van Riebeeckweg, regs met Klein Drakensteinweg tot by Huguenot Stasie, links met Klein Drakensteinweg, regs met Jan van Riebeeckweg, regs met Lady Greystraat, links met Hoofstraat, links met Markstraat, links met Bergrivier Boulevard, links met Van der

Lingenstraat tot by Shoprite Optelpunt Paarl en terug soos volg: links met Van der Lingenstraat; links met Bergrivier Boulevard; links met Lady Greystraat; links met Huguenot Verby Pad; regs met Orleanslaan; oor Van der Stelstraat tot in Springbokstraat; regs met Ribbokstraat tot by Taxi Staanplek te Chicago.

B27 CHICAGO — LANTANA PAARL

Vanaf Taxi Staanplek te Chicago, in Van der Stelstraat, links in Magnoliastraat, regs in Bougainvillastraat, links in Lantanastraat tot by Klappertjiesstraat Lantana en terug soos volg: in Lantanastraat, regs in Lupinestraat, links in Dizastraat, regs in Poinsettiastraat, links in Magnoliastraat, regs in Van Der Stelstraat, regs in Ribbokstraat, links in Springbokstraat, regs in Gembokstraat, links in Van Der Stelstraat na Taxi Staanplek te Chicago.

B28 HARPERSTRAAT AMSTELHOF — DANDARACH PLAAS PAARL

Vanaf Taxi Staanplek te Harperstraat Amstelhof, regs in Solomonstraat, regs met Klein Drakensteinweg tot by Huguenot Stasie, links met Klein Drakensteinweg, regs met Jan van Riebeeckweg, regs met Lady Greystraat, links met Hoofstraat, links met Markstraat, links met Bergrivier Boulevard, links met Van der Lingenstraat tot by Shoprite Optelpunt, regs met Van der Lingenstraat, regs met Bredastraat, links met Lady Greystraat, regs met Hoofstraat tot by Dandarach Plaas Paarl en terug soos volg: in Hoofstraat, links met Lady Greystraat, regs met Waterkantstraat tot by Shoprite Optelpunt, links met Van der Lingenstraat, links met Bergrivier Boulevard, regs met Lady Greystraat, links met Huguenot Verby Pad, regs met Klein Drakensteinweg, links met Lloydstraat, regs met Conradstraat, regs met Klein Drakensteinweg, regs met Solomonstraat, regs met Lantanastraat tot by Klappertjiesstraat, terug met Lantanastraat, links met Solomonstraat tot by Taxi Staanplek te Harperstraat Amstelhof.

B29 HARPERSTRAAT AMSTELHOF — PAARL SPOORWEGSTASIE PAARL

Vanaf Taxi Staanplek te Harperstraat Amstelhof, regs in Solomonstraat, regs met Klein Drakensteinweg tot by Huguenot Stasie, links met Klein Drakensteinweg, regs met Jan van Riebeeckweg, regs met Lady Greystraat, links met Hoofstraat, links met Hartfordstraat, links met Stasieweg tot by Paarl Spoorwegstasie en terug soos volg: in Hartfordstraat, regs met Hoofstraat, regs met Bergrivier Boulevard, links met Van der Lingenstraat tot by Shoprite Optelpunt, links met Van der Lingenstraat, links met Bergrivier Boulevard, regs met Lady Greystraat, links met Huguenot Verby Pad, regs met Klein Drakensteinweg, links met Lloydstraat, regs met Conradstraat, regs met Klein Drakensteinweg, regs met Solomonstraat, regs met Lantanastraat tot by Klappertjiesstraat, terug met Lantanastraat, links met Solomonstraat tot by Taxi Staanplek te Harperstraat Amstelhof.

B30 HARPERSTRAAT AMSTELHOF — NEW ORLEANS

Vanaf Taxi Staanplek te Harperstraat Amstelhof, regs in Solomonstraat, regs met Klein Drakensteinweg tot by Huguenot Stasie, links met Klein Drakensteinweg, regs met Jan van Riebeeckweg, regs met Lady Greystraat, links met Hoofstraat, links met Markstraat, links met Bergrivier Boulevard, links met Van der Lingenstraat tot by Shoprite Optelpunt, links met Van der Lingenstraat, links met Bergrivier Boulevard, regs met Lady Greystraat, links met Huguenot Verby Pad, regs met EK Greenstraat, regs met Jan van Riebeeckweg, links met Abattoirweg, links met Van der Stelstraat, regs met Lantanastraat, links met Bougainvillastraat, links met Magnoliastraat, regs met Van der Stelstraat, regs met Ribbokstraat, links met Springbokstraat oor Van der Stelstraat tot in Orleanslaan, regs met Eikelaan, regs met Meakerstraat, regs met Van Der Stelstraat New Orleans en terug soos volg: Orleanslaan oor Van der Stelstraat, terug in Springbokstraat, regs met Ribbokstraat, links met Van der Stelstraat, links met Magnoliastraat, regs met Bougainvillastraat, links met Lantanastraat, links met Van der Stelstraat, regs met Abattoirweg, links met Jan van Riebeeckweg, regs met Lady Greystraat, links met Waterkantstraat tot by Shoprite Optelpunt, links met Van der Lingenstraat, links met Bergrivier Boulevard, regs met Lady Greystraat, links met Huguenot Verby Pad, regs met Klein Drakensteinweg, links met Lloydstraat, regs met Conradstraat, regs met Klein Drakensteinweg, regs met Solomonstraat, regs met Lantanastraat tot by Klappertjiesstraat, terug met Lantanastraat; links met Solomonstraat tot by Taxi Staanplek te Harperstraat Amstelhof.

B31 HARPERSTRAAT AMSTELHOF — DE HOOP STEENWERKE PAARL

Vanaf Taxi Staanplek te Harperstraat Amstelhof, regs in Solomonstraat, regs met Klein Drakensteinweg tot by Huguenot Stasie, links met Klein Drakensteinweg, regs met Jan van Riebeeckweg, regs met Lady Greystraat, links met Hoofstraat, links met Markstraat, links met Bergrivier Boulevard, links met Van der Lingenstraat tot by Shoprite Optelpunt, links met Van der Lingenstraat, links met Bergrivier Boulevard, regs met Lady Greystraat, links met Huguenot Verby Pad, links in Jan Van Riebeeckweg, regs met Bo Dal Pad tot by De Hoop Steenwerke Paarl en terug soos volg: in Bo Dal Pad, regs met Choppinlaan, links met Simfonielaan, regs met Sonatalaan, regs met Simfonielaan, links met Bartholomeusstraat, links met Jan van Riebeeckweg, links met Klein Drakensteinweg, links met Lloydstraat, regs met Conradstraat, regs met Klein Drakensteinweg, regs met Solomonstraat, regs met Lantanastraat tot by Klappertjiesstraat, terug met Lantanastraat, links met Solomonstraat tot by Taxi Staanplek te Harperstraat Amstelhof.

B32 HARPERSTRAAT AMSTELHOF — SHOPRITE PAARL

Vanaf Taxi Staanplek te Harperstraat Amstelhof, regs in Solomonstraat, regs met Klein Drakensteinweg tot by Huguenot Stasie, links met Klein Drakensteinweg, regs met Jan van Riebeeckweg, regs met Lady Greystraat, links met Hoofstraat, links met Markstraat, links met Bergrivier Boulevard, links met Van der Lingenstraat tot by Shoprite Optelpunt Paarl en terug soos volg: links met Van der Lingenstraat, links met Bergrivier Boulevard, regs met Lady Greystraat, links met Huguenot Verby Pad, regs met Klein Drakensteinweg, links met Lloydstraat, regs met Conradstraat, regs met Klein Drakensteinweg, regs met Solomonstraat, regs met Lantanastraat tot by Klappertjiesstraat, terug met Lantanastraat, links met Solomonstraat tot by Taxi Staanplek te Harperstraat Amstelhof.

B33 HARPERSTRAAT AMSTELHOF — DRAKENSTEIN GEVANGENIS

Vanaf Taxi Staanplek te Harperstraat Amstelhof, regs in Solomonstraat, regs met Klein Drakensteinweg tot by Huguenot Stasie, links met Klein Drakensteinweg, regs met Jan van Riebeeckweg, regs met Lady Greystraat, links met Hoofstraat, links met Markstraat, links met Bergrivier Boulevard, links met Van der Lingenstraat tot by Shoprite Optelpunt, links met Van der Lingenstraat, regs met Bergrivier Boulevard, links met Markstraat, regs met Parys Pad, tot by Drakenstein Gevangenis en terug soos volg: in Parys Pad, links met Markstraat, regs met Bergrivier Boulevard,

regs met Lady Greystraat, links met Huguenot Verby Pad, regs met Klein Drakensteinweg, links met Lloydstraat, regs met Conradstraat, regs met Klein Drakensteinweg, regs met Solomonstraat, regs met Lantanastraat tot by Klappertjiesstraat, terug met Lantanastraat, links met Solomonstraat tot by Taxi Staanplek te Harperstraat Amstelhof.

B34 HUGUENOT SPOORWEGSTASIE — DANDARACH PLAAS PAARL

Vanaf Taxi Staanplek te Huguenot Spoorwegstasie, regs met Klein Drakensteinweg, regs met Jan van Riebeeckweg, regs met Lady Greystraat, links met Waterkantstraat na Shoprite Optelpunt, regs met Van der Lingenstraat, regs met Bredastraat, links met Lady Greystraat, regs met Hoofstraat tot by Dandarach Plaas Paarl en terug soos volg: oor Oosboschstraat, regs met Jan van Riebeeckweg, regs in Klein Drakensteinweg na Taxi Staanplek te Huguenot Spoorwegstasie.

B35 HUGUENOT SPOORWEGSTASIE — PAARL SPOORWEGSTASIE

Vanaf Taxi Staanplek te Huguenot Spoorwegstasie, links met Klein Drakensteinweg, regs met Jan van Riebeeckweg, regs met Lady Greystraat, links met Hoofstraat, links in Hardfordstraat, links in Stasieweg na Paarl Spoorwegstasie en terug soos volg: links met Stasieweg, regs in Hardfordstraat en terug op dieselfde roete na Taxi Staanplek te Huguenot Spoorwegstasie.

B36 HUGUENOT SPOORWEGSTASIE — SHOPRITE PAARL

Vanaf Taxi Staanplek te Huguenot Spoorwegstasie, links met Klein Drakensteinweg, links met Huguenot Verby Pad, regs met EK Greenstraat, regs in Jan van Riebeeckweg, links met Abattoirweg, links in Van der Stelstraat, regs met Lantanastraat, links met Bougainvillastraat, links met Magnoliastraat, regs met Van der Lingenstraat, regs met Ribbokstraat, links met Springbokstraat, regs in Orleanslaan, regs met Eikelaan, regs met Meakerstraat, regs in Van der Stelstraat, regs met Abattoirweg, links met Jan van Riebeeckweg, regs met Lady Greystraat, links met Waterkantstraat na Shoprite Optelpunt Paarl en terug soos volg: links met Van der Lingenstraat, links met Bergrivier Boulevard, regs met Lady Greystraat, links met Huguenot Verby Pad, links met Klein Drakensteinweg na Taxi Staanplek te Huguenot Spoorwegstasie.

B37 HUGUENOT SPOORWEGSTASIE — DE HOOP STEENWERKE PAARL

Vanaf Taxi Staanplek te Huguenot Spoorwegstasie, links met Klein Drakensteinweg, links met Huguenot Verby Pad, links met Jan van Riebeeckweg, regs met Bo Dal Pad tot by De Hoop Steenwerke Paarl en terug soos volg: draai regs met Choppinlaan, links met Simphonielaan, regs met Bachstraat, links met Jan van Riebeeckweg, regs met Oosboschstraat, links met Bergrivier Boulevard, regs met Lady Greystraat, links met Waterkantstraat na Shoprite Optelpunt, links met Van der Lingenstraat, links met Bergrivier Boulevard, regs met Lady Greystraat, links met Huguenot Verby Pad, links met Klein Drakensteinweg na Taxi Staanplek te Huguenot Spoorwegstasie.

B38 HUGUENOT SPOORWEGSTASIE — SHOPRITE PAARL

Vanaf Taxi Staanplek te Huguenot Spoorwegstasie, links met Klein Drakensteinweg tot by Amstelhof Taxi Rank, links met Klein Drakensteinweg, links met Jan van Riebeeckweg, regs met Lady Greystraat, links met Waterkantstraat na Shoprite Optelpunt Paarl en terug soos volg: links met Van der Lingenstraat, regs met Berg-rivier Boulevard, links met Markstraat, links met Langenhovenlaan, links met Van der Stelstraat, regs met Klein Drakensteinweg tot by Amstelhof Taxi Rank, links met Klein Drakensteinweg, tot by Taxi Staanplek te Huguenot Spoorwegstasie.

B39 HUGUENOT SPOORWEGSTASIE — DRAKENSTEIN GEVANGENIS

Vanaf Taxi Staanplek te Huguenot Spoorwegstasie, links met Klein Drakensteinweg, regs met Jan Van Riebeeckweg, regs met Lady Greystraat, links met Waterkantstraat na Shoprite Optelpunt, links met Van der Lingenstraat, regs met Bergrivier Boulevard, links met Markstraat, regs met Parys Pad tot by Drakenstein Gevangenis en terug soos volg: in Parys Pad tot by Jan van Riebeeckweg, verder met Jan van Riebeeckweg tot by Taxi Staanplek te Huguenot Spoorwegstasie.

B40 GROENHEUWEL — MOUNTAIN VIEW PAARL

Vanaf Taxi Staanplek te Simphonielaan Groenheuvel, links met Bachstraat, links met Jan van Riebeeckweg, links met Mont Vuelaan, regs met Rosarystraat, links met Broadwaystraat, regs met Meerhoffstraat, links met Abattoirweg, regs met Lantanastraat, regs met Bougaardstraat, links met Klein Drakensteinweg, links met Lloydstraat, regs met Conradstraat, regs met Klein Drakensteinweg, regs met Solomonstraat, regs met Lantanastraat tot by Klappertjiesstraat en terug met Lantanastraat, links met Solomonstraat, regs met Klein Drakensteinweg tot by Huguenot Stasie, links met Klein Drakensteinweg, regs met Jan van Riebeeckweg, regs met Lady Greystraat, links met Hoofstraat, links in Markstraat, links in Bergrivier Boulevard, regs met Oosboschstraat, links met Jan van Riebeeckweg, regs met Bachstraat, regs met Simphonielaan tot by Taxi Staanplek te Groenheuvel.

B41 GROENHEUWEL — DANDARACH PLAAS PAARL

Vanaf Taxi Staanplek te Simphonielaan Groenheuvel, links in Bachstraat, links in Jan Van Riebeeckweg, regs met Oosboschstraat, regs in Hoofstraat, in Hoofstraat tot by Slot Van Die Paarl, reguit aan met Vryguns Pad tot by Dandarach Plaas Paarl en terug soos volg: in Hoofstraat, links in Lady Greystraat, regs in Waterkantstraat na Shoprite Optelpunt, links in Van der Lingenstraat, links in Bergrivier Boulevard, regs in Oosboschstraat, links in Jan Van Riebeeckweg, regs in Bo Dal Pad, links in Chopinstraat, regs in Simphoniestraat, in Bartholemewstraat, links in Simphonielaan na Taxi Staanplek te Simphonielaan Groenheuvel.

B42 GROENHEUWEL — PAARL SPOORWEGSTASIE

Vanaf Taxi Staanplek te Simphonielaan Groenheuvel, regs met Sonatalaan, links met Simphonielaan, regs met Choppinlaan, regs met Bo Dal Pad, links met Jan van Riebeeckweg, regs met Klein Drakensteinweg tot by Huguenot Stasie, links met Klein Drakensteinweg, regs met Jan van Riebeeckweg, regs met Lady Greystraat, links met Hoofstraat, links met Hardfordstraat, links met Stasiestraat tot by Paarl Spoorwegstasie en terug soos volg: links met Stasiestraat, regs met Hardfordstraat, regs met Hoofstraat, regs met Van der Lingenstraat, links in Bergrivier Boulevard, regs met Lady Greystraat; links in Huguenot Verby Pad, links met Jan van Riebeeckweg, regs met Bo Dal

Pad tot by De Hoop Steenwerke en terug met Bo Dal Pad, regs met Choppinlaan, links met Simphonielaan tot by Taxi Staanplek te Groenheuwel.

B43 GROENHEUWEL — AMSTELHOF PAARL

Vanaf Taxi Staanplek te Simphonielaan Groenheuwel, regs met Choppinlaan; regs met Bo Dal Pad, links met Jan van Riebeeckweg, links met Klein Drakensteinweg tot by Amstelhof Taxi Rank Amstelhof en terug soos volg: links met Klein Drakensteinweg tot by Huguenot Stasie, links met Klein Drakensteinweg, links met Jan van Riebeeckweg, regs met Bachstraat, regs met Simphonielaan tot by Taxi Staanplek te Groenheuwel.

B44 GROENHEUWEL — LANTANA PAARL

Vanaf Taxi Staanplek te Simphonielaan Groenheuwel, regs met Choppinlaan, links met Van der Stelstraat, links in Lantanastraat tot by Klappertjiesstraat Lantana en terug soos volg: regs in Lupinestraat, links in Dizastraat, regs in Poinsettiastraat, links in Magnoliastraat, regs met Van der Stelstraat, regs met Ribbokstraat, links met Springbokstraat, regs in Gembokstraat, regs in Van der Stelstraat, regs in Bo Dal Pad, links in Choppinlaan, regs in Simphonielaan tot by Taxi Staanplek te Groenheuwel.

B45 GROENHEUWEL — DRAKENSTEIN GEVANGENIS

Vanaf Taxi Staanplek te Simphonielaan Groenheuwel, links met Bachstraat, links met Jan van Riebeeckweg, regs met Oosboschstraat, links met Bergrivier Boulevard, regs met Lady Greystraat, links met Waterkantstraat na Shoprite Optelpunt, links met Van der Lingenstraat, regs met Bergrivier Boulevard, links met Markstraat, regs met Parys Pad tot by Drakenstein Gevangenis en terug soos volg: in Parys Pad, links met Markstraat, regs met Bergrivier Boulevard, regs met Lady Greystraat, links met Huguenot Verby Pad, links met Jan van Riebeeckweg, regs met Bachstraat, regs met Simphonielaan na Taxi Staanplek te Groenheuwel.

B46 GROENHEUWEL — SHOPRITE PAARL

Vanaf Taxi Staanplek te Simphonielaan Groenheuwel, links in Bachstraat, links in Jan Van Riebeeckweg, regs in Oosboschstraat, links in Bergrivier Boulevard, regs in Lady Greystraat, links in Waterkantstraat na Shoprite Optel Punt Paarl en terug soos: links in Van der Lingenstraat; links met Bergrivier Boulevard; regs in Lady Greystraat, links in Huguenot Verby Pad, links in Jan van Riebeeckweg, regs in Orleanslaan, links in Bikolaan, regs in Meakerstraat, links in Van Der Stelstraat, regs Bo Dal Pad, links in Chopinstraat, links in Simphonielaan na Taxi Staanplek te Groenheuwel.

B47 PAARL SPOORWEGSTASIE PAARL — LANTANA

Vanaf Taxi Staanplek te Paarl Spoorwegstasie Paarl, links met Stasieweg, regs met Hartfordstraat, regs met Hoofstraat, regs in Bergrivier Boulevard, regs met Lady Greystraat, links met Huguenot Verby Pad, regs met EK Greenstraat, regs met Jan van Riebeeckweg, links met Abattoirweg, links in Van Der Stelstraat, regs in Lantanastraat tot by Klappertjiesstraat Lantana en terug soos volg: in Lantanastraat, links in Solomonstraat, regs in Klein Drakensteinweg, links in Jan Van riebeeckweg, regs in Lady Greystraat, links in Hoofstraat, links in Hartfordstraat, links in Stasieweg tot by Taxi Staanplek te Paarl Spoorwegstasie Paarl.

B48 PAARL SPOORWEGSTASIE PAARL — NEDERBURG

Vanaf Taxi Staanplek te Paarl Spoorwegstasie Paarl, links met Stasieweg, regs met Hartfordstraat, regs met Bergrivier Boulevard, links met Huguenot Verbypad, regs met EK Greenstraat, regs met Jan van Riebeeckweg, links met Abattoirweg, regs met Lantanastraat, links in Poinsettiastraat, links met Magnoliastraat, links in Baugainvilliastraat, regs in Lantanastraat, links in Van Der Stelstraat, regs in Abbatoirweg, links in Jan Van riebeeckweg, regs in Lady Greystraat, links in Bergrivier Boulevard, links in Hoofstraat, links in Hartfordstraat, in Stasiestraat na Taxi Staanplek te Nederburg en terug soos volg: links in Jan van Riebeeckweg, regs in Lady Greystraat, links in Waterkantstraat; tot by Shoprite Optelpunt, links in Van der Lingenstraat, regs in Bergrivier Boulevard, links in Hoofstraat, links in Hartfordstraat, links in Stasieweg tot by Taxi Staanplek te Paarl Spoorwegstasie Paarl.

B49 PAARL SPOORWEGSTASIE PAARL — MOUNTAIN VIEW

Vanaf Taxi Staanplek te Paarl Spoorwegstasie Paarl, links in Stasieweg, regs in Hartfordstraat, regs in Hoofweg, regs in Lady Greystraat, regs in Waterkantstraat tot by Shoprite Optelpunt, links in Van der Lingenstraat, links in Bergrivier Boulevard, regs in Lady Greystraat, links in Huguenot Verbypad, regs in Klein Drakensteinweg, links in Lloydstraat, regs met Conradstraat na Staanplek te Conradstraat Mountain View en terug soos volg: regs met Klein Drakensteinweg, links met Jan van Riebeeckweg, regs met Lady Greystraat, links met Waterkantstraat, tot by Shoprite Optelpunt, links met Van der Lingenstraat, regs met Bergrivier Boulevard, links met Hoofstraat, links met Hartfordstraat, links met Stasieweg tot by Taxi Staanplek te Paarl Spoorwegstasie Paarl.

B50 PAARL SPOORWEGSTASIE PAARL — GROENHEUWEL

Vanaf Taxi Staanplek te Paarl Spoorwegstasie, links met Stasieweg, regs met Hartfordstraat, regs met Berg-rivier Boulevard, links met Van der Lingenstraat, tot by Shoprite Optelpunt, links met Van der Lingenstraat, links met Bergrivier Boulevard, regs met Oosboschstraat, links met Jan van Riebeeckweg, regs met Bo Dalpad, reguit aan tot by De Hoop Steenwerke, en terug met Bo Dalpad, regs met Choppinlaan, regs met Simfonielaan, links met Alexiastraat, oor Deborahstraat, in Dianastraat, links met Simfonielaan, regs met Belindastraat, regs met Berylstraat, regs met Dianastraat, links met Simfonielaan na Taxi Staanplek te Groenheuwel en terug soos volg: in Sonatalaan, links met Simfonielaan, regs met Bachstraat, links met Jan van Riebeeckweg, regs met Lady Greystraat, links met Waterkantstraat, tot by Shoprite Optelpunt, links met Van der Lingenstraat, regs met Bergrivier Boulevard, links met Hoofstraat, links met Hartfordstraat, links met Stasieweg; tot by Taxi Staanplek te Paarl Spoorwegstasie Paarl.

B51 PAARL SPOORWEGSTASIE PAARL — DANDARACH PLAAS PAARL

Vanaf Taxi Staanplek te Paarl Spoorwegstasie Paarl, links met Stasieweg, regs met Hartfordstraat, regs met Hoofstraat, regs met Bergrivier Boulevard, links met Van der Lingenstraat, tot by Shoprite Optelpunt, regs met Van der Lingenstraat, regs met Bredastraat, links met Lady Greystraat, regs met Hoofstraat, tot by Dandarach Plaas Paarl en terug soos volg: in Hoofstraat, links met Lady Greystraat, regs met Waterkantstraat, tot by Shoprite Optelpunt, links

met Van der Lingenstraat, regs met Bergrivier Boulevard, links met Hoofstraat, links met Hartfordstraat, links met Stasieweg, tot by Taxi Staanplek te Paarl Spoorwegstasie Paarl.

B52 PAARL SPOORWEGSTASIE PAARL — KLEIN DRAKENSTEIN

Vanaf Taxi Staanplek te Paarl Spoorwegstasie Paarl, links met Stasieweg, regs met Hartfordstraat, regs met Hoofstraat, regs met Bergrivier Boulevard, links met Van der Lingenstraat, tot by Shoprite Optelpunt, links met Van der Lingenstraat, regs met Bergrivier Boulevard, links met Markstraat, links met Langenhovenlaan, links in Keerwederstraat, links in Klein Drakensteinweg tot by Klein Drakenstein en terug soos volg: regs in Langenhovenlaan, links met Markstraat, links met Bergrivier Boulevard, links met Van der Lingenstraat, tot by Shoprite Optelpunt, links met Van der Lingenstraat, regs met Bergrivier Boulevard, links met Hoofstraat, links met Hartfordstraat, links met Stasieweg, tot by Taxi Staanplek te Paarl Spoorwegstasie Paarl.

B53 PAARL SPOORWEGSTASIE PAARL — DRAKENSTEIN GEVANGENIS

Vanaf Taxi Staanplek te Paarl Spoorwegstasie Paarl, links met Stasieweg, regs met Hartfordstraat, regs met Hoofstraat, regs met Bergrivier Boulevard, regs met Markstraat, regs met Paryspad tot by Drakenstein Gevangenis en terug soos volg: in Paryspad, links met Markstraat, links met Bergrivier Boulevard, links met Van der Lingenstraat, tot by Shoprite Optelpunt, links met Van der Lingenstraat, regs met Bergrivier Boulevard, links met Hoofstraat, links met Hartfordstraat, links met Stasieweg, tot by Taxi Staanplek te Paarl Spoorwegstasie Paarl.

B54 JAN PHILLIPS PLEIN PAARL — DANDARACH PLAAS PAARL

Vanaf Jan Phillips Plein Paarl, regs met Hoofstraat tot by Slot van die Paarl, reguit aan met Vryguns Pad tot by Dandarach Plaas Paarl en terug soos volg: in Vryguns Pad, in Slot van die Paarl, in Hoofstraat, links met Oosboschstraat, regs met Bergrivier Boulevard, regs met Lady Greystraat, regs in Hoofstraat, regs met Nantesstraat na Jan Phillips Plein.

B55 JAN PHILLIPS PLEIN PAARL — PAARL SPOORWEGSTASIE PAARL

Vanaf Jan Phillips Plein Paarl, links in Nantesstraat, links in Hoofstraat, links met Hartfordstraat, links met Stasieweg na Paarl Spoorwegstasie Paarl en terug soos volg: links met Stasieweg, regs met Hartfordstraat, regs in Hoofstraat, regs met Bergrivier Boulevard, links met Lady Greystraat, regs in Hoofstraat, regs met Nantesstraat na Jan Phillips Plein Paarl.

B56 JAN PHILLIPS PLEIN — MOUNTAIN VIEW PAARL

Vanaf Jan Phillips Plein Paarl, links in Nantesstraat, links in Hoofstraat, links met Lady Greystraat, links in Huguenot Verby Pad, regs in Klein Drakensteinweg, links in Lloydstraat, regs in Conradstraat, regs in Klein Drakensteinweg, links in Jan Van Riebeeckweg, regs in Lady Greystraat, regs in Hoofstraat, regs in Nantesstraat na Taxi Staanplek te Mountain View Paarl.

B57 JAN PHILLIPS PLEIN — GROENHEUWEL

Vanaf Jan Phillips Plein Paarl, links in Nantesstraat, links in Hoofstraat, links in Lady Greystraat, links met Bergrivier Boulevard, regs in Oosboschstraat, links in Jan van Riebeeckweg, regs met Bo Dal Pad tot by De Hoop Steenwerke, regs met Bo Dal Pad, regs in Choppinlaan, links in Simphonielaan na Taxi Staanplek te Groenheuvel en terug soos volg: regs in Sonatalaan, regs in Simphonielaan, links met Bartholomeusstraat, links in Jan van Riebeeckweg, links in Bachstraat, regs in Simphonielaan, regs in Chopinlaan, regs met Bo Dal Pad, links in Jan Van Riebeeckweg, , regs in Lady Greystraat, regs in Hoofstraat, regs in Nantesstraat na Jan Phillips Plein Paarl.

B58 JAN PHILLIPS PLEIN PAARL — LANTANA

Vanaf Jan Phillips Plein Paarl, links in Nantesstraat, links in Hoofstraat, links in Lady Greystraat, links in Huguenot Verby Pad, regs in E K Greenstraat, regs in Jan Van Riebeeckweg, links in Abattoirweg, links in Van Der Lingenstraat, regs met Lantanastraat tot by Klappertjiesstraat Lantana en terug soos volg: regs in Lupinestraat, links in Dizastraat, regs in Poinsettiastraat, links in Magnoliastraat, links in Bouginvillastraat, regs in Lantanastraat, regs in Bauhiniastraat, links in Magnoliastraat, links in Van Der Stelstraat, regs in Abattoirstraat, links in Jan van Riebeeckweg, regs met Lady Greystraat, regs met Hoofstraat, regs met Nantesstraat na Jan Phillips Plein Paarl.

B59 JAN PHILLIPS PLEIN PAARL — DRAKENSTEIN GEVANGENIS

Vanaf Jan Phillips Plein Paarl, links in Nantesstraat, links in Lady Greystraat, regs met Bergrivier Boulevard, links met Markstraat, regs met Parys Pad, verby E de Waal tot by Drakenstein Gevangenis en terug op dieselfde roete.

B60 COHEN WINKELSENTRUM NOORDER PAARL — DANDARACH PLAAS PAARL

Vanaf Taxi Staanplek te Cohen Winkelsentrum Noorder Paarl, regs in Hoofstraat tot by Slot van die Paarl, verder met Vryguns Pad tot by Dandarach Plaas Paarl en terug oor dieselfde roete.

B61 COHEN WINKELSENTRUM NOORDER PAARL — GROENHEUWEL

Vanaf Taxi Staanplek te Cohen Winkelsentrum Noorder Paarl, links in Hoofstraat, links in Oosboschstraat, links in Jan Van Riebeeckweg, regs in Bo Dal Pad, links in Choppinlaan, links in Simfonielaan tot by Taxi Staanplek te Groenheuvel en terug soos volg: regs in Sonatalaan, links in Simfonielaan, regs in Bo Dal Pad, links in Jan Van Riebeeckweg, in Oosboschstraat, regs in Hoofstraat na Taxi Staanplek te Cohen Winkelsentrum Noorder Paarl.

B62 MATCO SUPERMARK KLEIN DRAKENSTEIN — SHOPRITE PAARL

Vanaf Taxi Staanplek te Matco Supermark Klein Drakenstein, links met Klein Drakensteinweg, links in Jan van Riebeeckweg, regs in Lady Greystraat, links in Hoofstraat, links in Markstraat, links in Bergrivier Boulevard, links in Van der Lingenstraat tot by Shoprite Optelpunt Paarl en terug soos volg: links in Van der Lingenstraat, links in Bergrivier Boulevard, regs in Lady Greystraat, links in Huguenot Verbypad, regs in Klein Drakensteinweg, links in Lloydstraat, regs in Conradstraat, regs in Klein Drakensteinweg tot by Taxi Staanplek te Matco Supermark Klein Drakenstein.

B63 MATCO SUPERMARK KLEIN DRAKENSTEIN — DANDARACH PLAAS PAARL

Vanaf Taxi Staanplek te Matco Supermark Klein Drakenstein, links in Klein Drakensteinweg, links in Jan van

Riebeeckstraat, regs in Lady Greystraat, regs in Hoofstraat tot by Dandarach Plaas Paarl en terug soos volg: in Hoofstraat, links in Lady Greystraat, regs in Waterkantstraat tot by Shoprite Optelpunt, links in Van der Lingenstraat, links in Bergrivier Boulevard, regs in Lady Greystraat, links in Huguenot Verbypad, regs in Klein Drakensteinweg, links in Lloydstraat, regs in Conradstraat, regs in Klein Drakensteinweg tot by Taxi Staanplek te Matco Supermark Klein Drakenstein.

B64 MATCO SUPERMARK KLEIN DRAKENSTEIN — PAARL SPOORWEGSTASIE

Vanaf Taxi Staanplek te Matco Supermark Klein Drakenstein, links in Klein Drakensteinweg, in Jan van Riebeeckweg, regs in Lady Greystraat, links in Hoofstraat, links in Hartfordstraat, links in Stasieweg tot by Paarl Spoorwegstasie en terug soos volg: in Stasiestraat, regs in Hartfordstraat, regs in Hoofstraat, regs in Bergrivier Boulevard, links in Van der Lingenstraat tot by Shoprite Optelpunt, links in Van der Lingenstraat, links in Bergrivier Boulevard, regs in Lady Greystraat, links in Huguenot Verbypad, regs in Klein Drakensteinweg, links in Lloydstraat, regs in Conradstraat, regs in Klein Drakensteinweg tot by Taxi Staanplek te Matco Supermark Klein Drakenstein.

B65 MATCO SUPERMARK KLEIN DRAKENSTEIN — CHICAGO

Vanaf Taxi Staanplek te Matco Supermark Klein Drakenstein, links in Klein Drakensteinweg tot by Huguenot Spoorwegstasie, links in Klein Drakensteinweg, regs in Jan van Riebeeckweg, regs in Huguenot Verby Pad, regs in E.K. Greenstraat, regs in Jan van Riebeeckweg, links in Abattoirweg, links in Van der Stelstraat, regs in Lantanastraat, links in Baugainvillastraat, links in Magnoliastraat, regs in Van der Stelstraat, regs in Ribbokstraat, links in Springbokstraat Chicago en terug soos volg: regs in Gembokstraat, links in Van der Stelstraat, regs in Orleanslaan, regs in Eikelaan, regs in Meakerstraat, regs in Van Dwer Stelstraat, links in Gembokstraat, links in Springbokstraat, links in Ribbokstraat, links in Van der Stelstraat, links in Magnolia-straat, regs in Baugainvillastraat, regs in Lantanastraat, links in Van der Stelstraat, regs in Abattoirweg, links in Jan van Riebeeckweg, links in Klein Drakensteinweg; links in Lloydstraat; regs in Conradstraat; regs in Klein Drakensteinweg tot by Taxi Staanplek te Matco Supermark Klein Drakenstein.

B66 MATCO SUPERMARK KLEIN DRAKENSTEIN — GROENHEUWEL

Vanaf Taxi Staanplek te Matco Supermark Klein Drakenstein, links met Klein Drakensteinweg tot by Huguenot Spoorwegstasie, links met Huguenot Verby Pad, in Jan van Riebeeckweg, regs met Bo Dal Pad tot by De Hoop Steenwerke, terug met Bo Dal Pad, regs met Choppinlaan, links met Simfonielaan tot by Taxi Staanplek te Groenheuwel en terug soos volg: regs met Sonatalaan, regs met Simfonielaan, links met Bartholomeustraat, links met Jan van Riebeeckweg, regs met Lady Greystraat, links met Waterkantstraat tot by Shoprite Optelpunt, links met Van der Lingenstraat, links met Bergrivier Boulevard, regs met Lady Greystraat, links met Huguenot Verby Pad, regs met Klein Drakensteinweg, links met Lloydstraat, regs met Conradstraat, regs met Klein Drakensteinweg tot by Taxi Staanplek te Matco Supermark Klein Drakenstein.

B67 MATCO SUPERMARK KLEIN DRAKENSTEIN — SHOPRITE PAARL

Vanaf Taxi Staanplek te Matco Supermark Klein Drakenstein, links met Klein Drakensteinweg tot by Huguenot Spoorwegstasie, links met Klein Drakensteinweg, regs met Jan van Riebeeckweg, regs met Lady Greystraat, links met Hoofstraat, links met Markstraat, links met Bergrivier Boulevard, links met Van der Lingenstraat tot by Shoprite Optelpunt, links met Van der Lingenstraat, regs met Bergrivier Boulevard, links met Markstraat, links met Langenhovenlaan, links met Van der Stelstraat, regs met Klein Drakensteinweg tot by Taxi Staanplek te Matco Supermark Klein Drakenstein.

B68 MATCO SUPERMARK KLEIN DRAKENSTEIN — DRAKENSTEIN GEVANGENIS

Vanaf Taxi Staanplek te Matco Supermark Klein Drakenstein, links met Klein Drakensteinweg, links met Jan van Riebeeckweg, links met Parys Pad tot by Drakenstein Gevangenis en terug soos volg: in Parys Pad, links met Markstraat, links met Bergrivier Boulevard, links met Van der Lingenstraat tot by Shoprite Optelpunt, links met Van der Lingenstraat, links met Bergrivier Boulevard, regs met Lady Greystraat, links met Huguenot Verbypad, regs met Klein Drakensteinweg tot by Taxi Staanplek te Matco Supermark Klein Drakenstein.

B69 CHECKERS PAARL — DANDARACH PLAAS PAARL

Vanaf Taxi Staanplek te Checkers Paarl, links in Kasteelstraat, links in Bredastraat, regs in Lady Greystraat, regs in Hoofstraat tot by Dandarach Plaas Paarl en terug soos volg: in Hoofstraat, links in Lady Greystraat, links in Bredastraat, regs in Kasteelstraat tot by Taxi Staanplek te Checkers Paarl.

B70 CHECKERS PAARL — IVANHOE PARK PAARL

Vanaf Taxi Staanplek te Checkers Paarl, links in Kasteelstraat, links in Bredastraat, links in Van Der Lingenstraat, regs in Bergrivier Boulevard, links in Markstraat, links in Langenhovenweg, links in Van Der Stelstraat, regs in Klein Drakensteinweg, regs in Maasdorpstraat, regs in Magennisstraat Ivanhoe Park Paarl en terug soos volg: regs in Newmanstraat, links in Van Der Stelstraat, regs in Langenhovenlaan, links in Markstraat, regs in Bergrivier Boulevard, links in Lady Greystraat, regs in Bredastraat, regs in Kasteelstraat tot by Taxi Staanplek te Checkers Paarl.

B71 CHECKERS PAARL — MOUNTAIN VIEW PAARL

Vanaf Taxi Staanplek te Checkers Paarl, links in Kasteelstraat, links in Bredastraat, regs in Lady Greystraat, links in Markstraat, links in Bergrivier Boulevard, regs in Lady Greystraat, links in Huguenot Verby Pad, links in Klein Drakensteinweg tot by Huguenot Spoorwegstasie, links in Klein Drakensteinweg, links in Lloydstraat, regs in Conradstraat Mountain View en terug soos volg: regs in Klein Drakensteinweg, links in Jan Van Riebeeckweg, regs in Lady Greystraat, regs in Bredastraat, regs in Kasteelstraat tot by Taxi Staanplek te Checkers Paarl.

B72 CHECKERS PAARL — MOTORMECCA PAARL

Vanaf Taxi Staanplek te Checkers Paarl, links in Kasteelstraat, links in Bredastraat, links in Van Der Lingenstraat, regs in Bergrivier Boulevard, links in Markstraat, links in Langenhovenweg, links in Van Der Stelstraat, regs in Newmanstraat, links in Fieldstraat to Motormecca Paarl en terug soos volg: links in Klein Drakensteinweg, regs in

Langenhovenweg, links in Markstraat, links in Bergrivier Boulevard, links in Lady Greystraat, regs in Bredastraat, regs in Kasteelstraat tot by Taxi Staanplek te Checkers Paarl.

B73 CHECKERS PAARL — LANTANA PAARL

Vanaf Taxi Staanplek te Checkers Paarl, links in Kasteelstraat, links in Bredastraat, regs in Lady Greystraat, links in Markstraat, links in Bergrivier Boulevard, regs in Lady Greystraat, links in Huguenot Verby Pad, regs in E K Greenstraat, regs in Jan Van Riebeeckweg, links in Abattoirweg, links in Van Der Lingenstraat, regs met Lantanastraat tot by Klappertjiesstraat Lantana en terug soos volg: regs in Lupinestraat, links in Dizastraat, regs in Poinsettiastraat, links in Magnoliastraat, links in Bougainvillastraat, regs in Lantanastraat, regs in Bauhinia-straat, links in Magnoliastraat, links in Van Der Stelstraat, regs in Abattoirstraat, links in Jan van Riebeeck-weg, regs met Lady Greystraat, regs in Bredastraat, regs in Kasteelstraat tot by Taxi Staanplek te Checkers Paarl.

B74 CHECKERS PAARL — GROENHEUWEL PAARL

Vanaf Taxi Staanplek te Checkers Paarl, links in Kasteelstraat, links in Bergrivier Boulevard, regs in Oosbosch-straat, links in Jan Van Riebeeckweg, regs in Bo Dal Pad, links in Choppinlaan, links in Simfonielaan tot by Taxi Staanplek te Groenheuvel en terug soos volg: regs in Sonatalaan, links in Simfonielaan, regs in Bachstraat, links in Jan Van Riebeeckstraat, regs in Lady Greystraat, regs in Bredastraat, regs in Kasteelstraat tot by Taxi Staanplek te Checkers Paarl.

B75 CHECKERS PAARL — PAARL SPOORWEGSTASIE

Vanaf Taxi Staanplek te Checkers Paarl, links in Kasteelstraat, links in Bredastraat, regs in Lady Greystraat, links in Hoofstraat, links in Hardfordstraat, links in Stasieweg tot by Paarl Spoorwegstasie Paarl en terug soos volg: regs in Hardfordstraat, regs in Hoofstraat, , regs in Lady Greystraat, regs in Bredastraat, regs in Kasteel-straat tot by Taxi Staanplek te Checkers Paarl.

B76 CHECKERS PAARL — DRAKENSTEIN GEVANGENIS

Vanaf Taxi Staanplek te Checkers Paarl, links in Kasteelstraat, links in Bredastraat, regs in Bergrivier Boulevard, links in Markstraat, links in Parys Pad tot by Drakenstein Gevangenis en terug soos volg: in Parys Pad, links in Markstraat, links in Van Der Lingenstraat, regs in Bredastraat, regs in Kasteelstraat tot by Taxi Staanplek te Checkers Paarl.

B77 CHECKERS PAARL — CHICAGO

Vanaf Taxi Staanplek te Checkers Paarl, links in Kasteelstraat, links in Bredastraat, links in Lady Greystraat, links in Huguenot Verby Pad, regs in Orleanslaan, regs in Van der Stelstraat, links in Ribbokstraat, links in Springbokstraat , regs in Waterbokstraat, regs in Springbokstraat Chicago en terug soos volg:; regs in Gembokstraat, links in Van der Stelstraat, links in Meakerstraat, links in Eikelaan, regs in Orleanslaan, regs in Jan Van Riebeeckweg, links in Oosboschstraat, links in Bergrivier Boulevard, regs in Lady Greystraat, regs in Waterkantstraat, links in Kasteelstraat tot by Taxi Staanplek te Checkers Paarl.

B78 IVANHOE PARK PAARL — SHOPRITE PAARL

Vanaf Taxi Staanplek te Ivanhoe Park Paarl, links in Klein Drakensteinweg tot by Huguenot Spoorwegstasie, links in Klein Drakensteinweg, regs in Jan Van Riebeeckweg, regs in Lady Greystraat, links in Hoofstraat, links in Markstraat, links in Bergrivier Boulevard, links in Van Der Lingenstraat tot by Optel Punt te Shoprite Paarl en terug soos volg: links in Van Der Lingenstraat, links in Bergrivier Boulevard, regs in Lady Greystraat, links in Huguenot Verby Pad, regs in Klein Drakensteinweg tot by Taxi Staanplek te Ivanhoe Park Paarl.

B79 IVANHOE PARK PAARL — DANDARACH PLAAS PAARL

Vanaf Taxi Staanplek te Ivanhoe Park Paarl, links in Klein Drakensteinweg, links in Jan Van Riebeeckweg, regs in Lady Greystraat, regs in Hoofstraat tot by Dandarach Plaas Paarl en terug soos volg: in Hoofstraat, links in Lady Greystraat, regs in Waterkantstraat tot by Shoprite Optel Punt, links in Van Der Lingenstraat, links in Bergrivier Boulevard, regs in Lady Greystraat, links in Huguenot Verby Pad, regs in in Klein Drakensteinweg tot by Taxi Staanplek te Ivanhoe Park Paarl.

B80 IVANHOE PARK PAARL — PAARL SPOORWEGSTASIE

Vanaf Taxi Staanplek te Ivanhoe Park Paarl, links in Klein Drakensteinweg, links in Jan Van Riebeeckweg, regs in Lady Greystraat, regs in Hoofstraat, links in Hardfordstraat, links in Stasieweg tot by Paarl Spoorwegstasie en terug soos volg: in Stasieweg, regs in Hardfordstraat, regs in Hoofweg, regs in Bergrivier Boulevard, links in Van Der Lingenstraat, links in Van Der Lingenstraat, links in Bergrivier Boulevard, regs in lady Greystraat, links in Huguenot Verby Pad, regs in in Klein Drakensteinweg tot by Taxi Staanplek te Ivanhoe Park Paarl.

B81 IVANHOE PARK PAARL — CHICAGO

Vanaf Taxi Staanplek te Ivanhoe Park Paarl, links in Klein Drakensteinweg, regs in Huguenot Verby Pad, regs in E K Greenstraat, regs in Jan Van Riebeeck, links in Abattoirweg, links in Van der Stelstraat, regs in Lantana-straat, links in Bougainvillastraat, links in Magnoliastraat, regs in Van Der Stelstraat, regs in Ribbokstraat, links in Springbokstraat Chicago en terug soos volg: oor Van Der Stelstraat, in Orleanslaan, regs in Eikelaan, regs in Meakerstraat, regs in Van Der Stelstraat, links in Gembokstraat, links in Springbokstraat, regs in Ribbokstraat, links in Van Der Stelstraat, links in Magnoliastraat, regs in Bougainvillastraat, regs in Lantanastraat, links in Van Der Stelstraat, regs in Abattoirstraat, links in Jan Van Riebeeckstraat, links in in Klein Drakensteinweg tot by Taxi Staanplek te Ivanhoe Park Paarl.

B82 IVANHOE PARK PAARL — GROENHEUWEL

Vanaf Taxi Staanplek te Ivanhoe Park Paarl, links in Klein Drakensteinweg tot by Huguenot Spoorwegstasie, links in Klein Drakensteinweg, regs in Huguenot Verby Pad, links in Jan Van Riebeeckweg, regs in Bo Dal Pad, links in Choppinlaan, links in Simfonielaan tot by Taxi Staanplek te Groenheuvel en terug soos volg: regs in Sonatalaan, regs in Simfonielaan, links in Bartholomeusstraat, links in Jan Van Riebeeckstraat, regs in Lady Greystraat, links in

Waterkantstraat tot by Shoprite Optel Punt, links in Van Der Lingenstraat, links in Berg-rivier Boulevard, regs in Lady Greystraat, links in Huguenot Verby Pad, regs in Klein Drakensteinweg tot by Taxi Staanplek te Ivanhoe Park Paarl.

B83 IVANHOE PARK PAARL — LANTANA

Vanaf Taxi Staanplek te Ivanhoe Park Paarl, links in Klein Drakensteinweg tot by Huguenot Spoorwegstasie, links in Klein Drakensteinweg, regs in Huguenot Verby Pad, regs in Jan Van Riebeeck, links in Abattoirweg, links in Van der Stelstraat, regs in Lantanastraat, links in Bauhiniastraat, regs in Magnoliastraat, regs in Bou-ganvillastraat, links in Lantanastraat Lantana en terug soos volg: links in Poinsettistraat, regs in Dizastraat, regs in Lupinestraat, regs in Lantanastraat, links in Solomonstraat, regs in Klein Drakensteinweg, links in Maasdorp-straat, regs na Taxi Staanplek te Ivanhoe Park Paarl.

B84 IVANHOE PARK PAARL — DRAKENSTEIN GEVANGENIS

Vanaf Taxi Staanplek te Ivanhoe Park Paarl, links in Klein Drakensteinweg, links in Jan Van Riebeeckweg, links in Parys Pad tot by Drakenstein Gevangenis en terug soos volg: in Parys Pad, links in Markstraat, links in Bergrivier Boulevard, links in Van Der Lingenstraat tot by Shoprite Optel Punt, links in Van Der Lingenstraat, links in Bergrivier Boulevard, regs in Lady Greystraat, links in Huguenot Verby Pad, regs in Klein Drakensteinweg tot by Taxi Staanplek te Ivanhoe Park Paarl.

B85 JAN PHILLIPS PLEIN — CHICAGO

Vanaf Jan Phillips Plein, links in Nantesstraat, regs in Fabriekstraat, links in Lady Greystraat, links in Huguenot Verby Pad, regs in E K Greenstraat, regs in Jan Van Riebeeckweg, links in Abattoirweg, links in Van Der Stelstraat, regs in Ribbokstraat, links in Springbokstraat Chicago en terug soos volg: regs in Waterbokstraat, regs in Springbokstraat, regs in Gembokstraat, regs in Van der Stelstraat, links in Meakerstraat, links in Eikestraat, regs in Orleanslaan, regs in Jan Van Riebeeckweg, links in Oosboschstraat, links in Bergrivier Boulevard, regs in Lady Greystraat, regs in Hoofstraat, links in Nantesstraat tot by Jan Phillips Plein.

B86 COHEN WINKELSENTRUM NOORDER PAARL — SHOPRITE PAARL

Vanaf Taxi Staanplek te Cohen Winkelsentrum Noorder Paarl, links in Hoofstraat, links in Markstraat, links in Bergrivier Boulevard, links in Van Der Lingenstraat, regs in Shoprite Optel Punt en terug soos volg: links in Nuwestraat, regs in Bredastraat, links in Lady Greystraat, regs in Hoofstraat na Taxi Staanplek te Cohen Winkelsentrum te Noorder Paarl.

B87 COHEN WINKELSENTRUM NOORDER PAARL — CHICAGO

Vanaf Taxi Staanplek te Cohen Winkelsentrum Noorder Paarl, links in Hoofstraat, links in Oosboschstraat, in Meakerstraat, links in Gembokstraat, links in Springbokstraat, links in Waterbokstraat Chicago en terug soos volg: links in Springbokstraat, regs in Ribbokstraat, links in Van Der Stelstraat, regs in Abattoirstraat, links in Jan Van Riebeeckstraat, regs in Lady Greystraat, regs in Hoofstraat na Taxi Staanplek te Cohen Winkelsentrum te Noorder Paarl.

B88 COHEN WINKELSENTRUM NOORDER PAARL — LANTANA

Vanaf Taxi Staanplek te Cohen Winkelsentrum Noorder Paarl, links in Hoofstraat, links in Oosboschstraat, regs in Jan Van Riebeeckstraat, links in Abattoirstraat, links in Van der stelstraat, regs in Lantanastraat, links in Bauhiniastraat, regs in Magnoliastraat, regs in Bouginvillastraat, links in Lantanastraat tot by Klappertjiesstraat Lantana en terug soos volg: regs in Lupinestraat, links in Dizastraat, regs in Poinsettistraat, links in Magnolia-straat, regs in Van Der Stelstraat, regs in Abattoirstraat, links in Jan Van Riebeeckstraat, regs in Lady Grey-straat, regs in Hoofstraat na Taxi Staanplek te Cohen Winkelsentrum te Noorder Paarl.

B89 COHEN WINKELSENTRUM NOORDER PAARL — KLAPMUTS

Vanaf Taxi Staanplek te Cohen Winkelsentrum Noorder Paarl, regs in Hoofstraat, in R45 tot Slot van die Paarl, links in R44 tot by Klappertjies Spoorwegstasie Klappertjies en terug soos volg: in Vryguns Pad, regs in Paardeberg Pad, regs in R45 na Taxi Staanplek te Cohen Winkelsentrum te Noorder Paarl.

B90 MOUNTAIN VIEW PAARL — SHOPRITE PAARL

Vanaf Taxi Staanplek te Mountain View, links in Klein Drakensteinweg tot by Huguenot Spoorwegstasie, links in Klein Drakensteinweg, regs in Jan Van Riebeeckweg, regs in Lady Greystraat, links in Hoofstraat, links in Markstraat, links in Bergrivier Boulevard, links in Van Der Lingenstraat tot by Optel Punt te Shoprite Paarl en terug soos volg: links in Van Der Lingenstraat, links in Bergrivier Boulevard, regs in Lady Greystraat, links in Huguenot Verby Pad, regs in Klein Drakensteinweg, links in Solomonstraat, regs in Lantanastraat tot by Klappertjiesstraat, in Lantanastraat, links in Solomonstraat, links in Klein Drakensteinweg, links in Lloydstraat, regs in Conradstraat, regs in Klein Drakensteinweg tot by Taxi Staanplek te Ivanhoe Park Paarl.

B91 MOUNTAIN VIEW PAARL — DANDARACH PLAAS PAARL

Vanaf Taxi Staanplek te Mountain View, links in Klein Drakensteinweg, links in Jan Van Riebeeckweg, regs in Lady Greystraat, regs in Hoofstraat tot by Dandarach Plaas Paarl en terug soos volg: in Hoofstraat, links in Lady Greystraat, regs in Waterkantstraat tot by Shoprite Optel Punt, links in Van Der Lingenstraat, links in Bergrivier Boulevard, regs in Lady Greystraat, links in Huguenot Verby Pad, regs in in Klein Drakensteinweg, links in Solomonstraat, regs in Lantanastraat tot by Klappertjiesstraat, in Lantanastraat, links in Solomonstraat, links in Klein Drakensteinweg, links in Lloydstraat, regs in Conradstraat, regs in Klein Drakensteinweg tot by Taxi Staanplek te Mountain View Park Paarl.

B92 MOUNTAIN VIEW PAARL — PAARL SPOORWEGSTASIE

Vanaf Taxi Staanplek te Mountain View, links in Klein Drakensteinweg, links in Jan Van Riebeeckweg, regs in Lady Greystraat, regs in Hoofstraat, links in Hardfordstraat, links in Stasieweg tot by Paarl Spoorwegstasie en terug soos volg: in Stasieweg, regs in Hardfordstraat, regs in Hoofweg, regs in Bergrivier Boulevard, links in Van Der Lingenstraat, links in Bergrivier Boulevard, regs in Lady Greystraat, links in Huguenot Verby Pad, regs in in Klein Drakensteinweg, links in Solomonstraat, regs in Lantanastraat tot by Klappertjiesstraat, in Lantanastraat, links in

Solomonstraat, links in Klein Drakensteinweg, links in Lloydstraat, regs in Conradstraat, regs in in Klein Drakensteinweg tot by Taxi Staanplek te Mountain View Paarl.

B93 MOUNTAIN VIEW PAARL — CHICAGO

Vanaf Taxi Staanplek te Mountain View, links in Klein Drakensteinweg, regs in Huguenot Verby Pad, regs in E K Greenstraat, regs in Jan Van Riebeeck, links in Abattoirweg, links in Van der Stelstraat, regs in Lantanastraat, links in Bougainvillastraat, links in Magnoliastraat, regs in Van Der Stelstraat, regs in Ribbokstraat, links in Springbokstraat Chicago en terug soos volg: oor Van Der Stelstraat, in Orleanslaan, regs in Eikelaan, regs in Meakerstraat, regs in Van Der Stelstraat, links in Gembokstraat, links in Springbokstraat, regs in Ribbokstraat, links in Van Der Stelstraat, links in Magnoliastraat, regs in Bougainvillastraat, regs in Lantanastraat, links in Van Der Stelstraat, regs in Abatoirstraat, links in Jan Van Riebeeckstraat, regs in Lady Greystraat, links in Huguenot Verby Pad, regs in in Klein Drakensteinweg, links in Solomonstraat, regs in Lantanastraat tot by Klappertjiesstraat, in Lantanastraat, links in Solomonstraat, links in Klein Drakensteinweg, links in Lloydstraat, regs in Conradstraat, regs in in Klein Drakensteinweg tot by Taxi Staanplek te Mountain View Paarl.

B94 MOUNTAIN VIEW PAARL — GROENHEUWEL

Vanaf Taxi Staanplek te Mountain View, links met Klein Drakensteinweg tot by Huguenot Spoorwegstasie, links met Huguenot Verby Pad, regs in Jan van Riebeeckweg, regs met Bo Dal Pad tot by De Hoop Steen-werke, terug met Bo Dal Pad, regs met Choppinlaan, links met Simfonielaan tot by Taxi Staanplek te Groen-heuwel en terug soos volg: regs met Sonatalaan, regs met Simfonielaan, links met Bartholomeustraat, links met Jan van Riebeeckweg, regs met Lady Greystraat, links met Waterkantstraat tot by Shoprite Optelpunt, links met Van der Lingenstraat, links met Bergrivier Boulevard, regs met Lady Greystraat, links met Huguenot Verby Pad, regs met Klein Drakensteinweg, links met Lloydstraat, regs met Conradstraat, regs met Klein Drakenstein-weg tot by Taxi Staanplek te Mountain View Paarl.

B95 MOUNTAIN VIEW PAARL — LANTANA

Vanaf Taxi Staanplek te Mountain View, links in Klein Drakensteinweg tot by Huguenot Spoorwegstasie, links in Klein Drakensteinweg, regs in Huguenot Verby Pad, regs in Jan Van Riebeeck, links in Abattoirweg, links in Van der Stelstraat, regs in Lantanastraat, links in Bauhiniastraat, regs in Magnoliastraat, regs in Bougan-villastraat, links in Latanastraat na Klappertjiesstraat Lantana en terug soos volg: in Lantanastraat, links in Solomonstraat, regs in Klein Drakensteinweg, links met Lloydstraat, regs met Conradstraat, regs met Klein Drakensteinweg tot by Taxi Staanplek te Mountain View Paarl.

B96 MOUNTAIN VIEW PAARL — DRAKENSTEIN GEVANGENIS

Vanaf Taxi Staanplek te Mountain View, links in Klein Drakensteinweg, links in Jan Van Riebeeckweg, links in Parys Pad tot by Drakenstein Gevangenis en terug soos volg: in Parys Pad, links in Markstraat, links in Berg-rivier Boulevard, links in Van Der Lingenstraat tot by Shoprite Optel Punt, links in Van Der Lingenstraat, links in Bergrivier Boulevard, regs in Lady Greystraat, links in Huguenot Verby Pad, regs in Klein Drakensteinweg, links met Lloydstraat, regs met Conradstraat, regs met Klein Drakensteinweg tot by Taxi Staanplek te Mountain View Paarl.

B97 MBEKWENI — BELLVILLE

From Taxi Rank in Mbekweni, left into Mphakalasi Street, left into Ntshamba Street, left into Drommedaris Road, left into Oosbosch Street, right into Jan Van Riebeeck Road, into Huguenot Station, into Ambagsvlei Road, right into Jan Van Riebeeck Road, right into Lady Grey Street, left into Bergriver Boulevard, left into Main Road, right into N1, along N1, left into Durban Road Bellville off-ramp, along Durban Road, left into Church Street to Taxi Facility at Bellville Railway Station Bellville and return along the same route.

B98 MBEKWENI — SHOPRITE PAARL

From Taxi Rank at Mbekweni, left into Mphakalasi Street, left into Ntshamba Street, left into Drommedaris Street, right into Oosbosch Street, left into Bergriver Boulevard, right into Lady Grey Street, left into Waterkant Street to pick-up point at Shoprite Paarl and return along the same route.

B99 MBEKWENI — SHOPRITE PAARL

From Taxi Rank at Mbekweni, left into Mohajane Street, left into Madikane Street, right into Sand Street, right into Jan Van Riebeeck Road, right into Oosbosch Street, left into Bergriver Boulevard, right into Lady Grey Street, left into Waterkant Street to pick-up point at Shoprite Paarl and return along the same route.

C01 RIEBEECK-WES — RIEBEECK-WES

Vanaf Riebeeck-Wes na punte geleë binne die Munisipale Gebied van Riebeeck-Wes en terug oor dieselfde roete.

C02 DELFT SOUTH — ELSIES RIVER

From Taxi Rank in Mango Street Delft South, right into Voorbrug Ave, right into Delft Main Road, over Stellenbosch Arterial Road, into Belhar Drive, left into Bloemendal Road, right into Batavia Street, left into Heerengracht Ave, left into Erica Road, left into Chestnut Way, into Akkerboom Road, left into Modderdam Road, right into 35th Street, left into Owen Road, right into Halt Road to Taxi Terminus Elsie's River and return along the same route subject to the condition that passengers will only be picked up from Diskom in Halt Road and further that ranking will only take place at Diskom where only 10 minutes will be allowed to load passengers on the return trip from Elsie's River Railway Station.

C03 MBEKWENI — DANDARACH PLAAS PAARL

Vanaf Taxi Staanplek te Mbekweni, links in Mphakalasistraat, regs in Phokengstraat, links in Drommedaris-straat, regs in Oosboschstraat, links in Bergrivier Boulevard, regs in Lady Greystraat, links in Waterkantstraat na Shoprite Optelpunt, regs in Nuwestraat, regs in Bredastraat, links in Lady Greystraat, regs in Hoofstraat tot by Slot van Paarl, in Vryguns Pad tot by Dandarach Plaas Paarl en terug oor dieselfde roete tot by Oosbosch-straat, links in

Oosboschstraat, links in Jan Van Riebeeckweg tot by Max Garage, links in Sandstraat, regs in Madikanestraat, links in Mafilastraat, links in Mphakalasisstraat tot by Taxi Staanplek te Mbekweni.

C04 KRAAIFONTEIN — QUEENSTOWN

From Taxi Rank at Kraaifontein Railway Station Kraaifontein, into Station Road, left into Old Paarl Road, left into Koelenhof Road, onto N1, along N1 to Beaufort West, into Donkin Street, right into Voortrekker Road, right into R61, along R61 to Aberdeen, into R57, along R57 to Graaff-Reinet, into R61, along R61 to Cradock, into R32 to Cookhouse, back into R32 to Cradock, into R61 to Queenstown, right into Robertson Street, right into Caderwood Street to Taxi Rank in Caderwood Street Queenstown and return along the same route.

C05 PATERNOSTER — LAINGVILLE

Vanaf Taxi Staanplek te Paternoster, regs in St Augustinesweg, regs op Grondpad na Vredenburg, links op Grondpad na Stompneusbaai, op R399, regs in Hoofstraat Laingville, regs in Tontelblomstraat, regs in Ericastraat, regs in Kamiemiestraat, links in Hoofstraat Laingville en terug oor dieselfde roete.

C06 PATERNOSTER — SALDANHA STAAL

Vanaf Taxi Staanplek te Paternoster, regs in St Augustinesweg, regs op Grondpad na Vredenburg, in Hoofstraat, in R45, regs in Orex Pad, in R79, regs in afdraai na Saldanha Staal, na Saldanha Staal en terug oor dieselfde roete.

C07 PATERNOSTER — VREDENBURG

Vanaf Taxi Staanplek te Paternoster, regs in St Augustinesweg, regs op Grondpad na Vredenburg, in Hoofstraat, regs in Markstraat, in Jacob Sadiestraat na Taxi Staanplek te Vredenburg en terug oor dieselfde roete.

C08 OPSOEK DIST ZOAR — ZOAR

Vanaf Opsoek dist Zoar, in grondpad tot by R62, links in R62, links deur Nuwe Uitbreiding na Hoofstraat Zoar, langs Hoofstraat tot by Ruiters Kafee Zoar en terug oor dieselfde roete.

C09 KWANONQABA — MOSSEL BAY

From Taxi Rank at Scholtz Street Kwanonqaba, left into Mayixhale Street, into Crotz Drive, left into Louis Fourie Drive, right into Marsh Street, right into Zietsman Street to Taxi Rank in Ernest Street Mossel Bay and return as follows: into Ernest Street, right into Matfield Street, left into Marsh Street, left into Louis Fourie Street, right into Crotz Drive, left into Thembilihle Street, into Mali Street, into Mayixhale Street, left into Scholtz Street, left into Gentswana Drive, right into Bantom Street, right into Scholtz Street to Taxi Rank in Kwanonqaba.

C10 CERES — AGTERWITZENBERGVALLEI DIST CERES

Vanaf Taxi Staanplek te Vosstraat Ceres, in Voortrekkerstraat, langs R46 na plase in die Agterwitzenbergvallei naamlik Slagboom, Sterkwater, Paardekloof, Wakkerstroom, Vastrap, Ou Plaas, Doornkraal, Die Eike, De Vlakte, Rosendalfontein, Esperanto, Kromfontein, Lindeshof, De Keur, Op Die Berg, Tandfontein, Donkerbos, Rietfontein, Sneekop in Agterwitzenbergvallei dist Ceres en terug oor dieselfde roete.

C11 STANFORD — HERMANUS

Vanaf Taxi Staanplek te Queen Victoriastraat Stanford, links in Kerkstraat, links in Skoolstraat, regs in Kannemeyerstraat, regs in Dreyerstraat, links in Matilda Maystraat, links in R43, oor 7de Straat Voëlklip, oor Hoofweg Hermanus, regs in Lord Robertsstraat, links in Mitchellstraat na Taxi Staanplek te Hermanus en terug oor dieselfde roete.

C12 PHILIPPI — CLAREMONT

From Phillipi Station, into Ngulube Road, left into Lansdowne Road, right into Jan Smuts Drive, left into Turfhall Road, right into Prince Arthur Road, left into Lansdowne Road, into Stanhope Road, right into Station Road to Taxi Rank at Claremont Railway Station Claremont and return along the same route.

C13 NYANGA — SEA POINT

From Taxi Rank at Nyanga, right into Emms Drive, right into Sithandatu Street, left into Ntlangano Street, left into Terminus Road, into Borchards Quarry Road, left onto N2, along N2 which becomes Settlers Way, Eastern Boulevard, left into Oswald Pirow Road, right into Top Deck Cape Town Railway Station off-loading only, left into Oswald Pirow Road, left into Hertzog Boulevard, left into Heerengracht, right into Hans Strydom Street, left into Buitengracht Street, right into Somerset Road, along Somerset Road which becomes Main Road Sea Point to Regent Street Sea Point, around circle in Queens Road Sea Point (drop-off passengers only) and return as follows: into Regent Street, along Regent Street which becomes Main Road, Main Road becomes Somerset Road, left into Buitengracht Street, right into Hans Strydom Ave, left into Heerengracht, right into Hertzog Boulevard, onto Eastern Boulevard which becomes Settlers Way, along Settlers Way which becomes N2, right into Borchards Quarry Road, into Sithandathu Road, right into Terminus Road, left into Emms Drive to Taxi Rank at Nyanga.

C14 GRASSY PARK — HANOVER PARK

From Taxi Rank in Grassy Park, into 5th Ave, left into Strandfontein Road, left into Ottery Road, past Ottery Hypermarket, right into New Ottery Road, left into Old Strandfontein, into Lansdowne Road, right into Blomvlei Road, right into Hanover Park Ave, left into Surran Road to Taxi Rank at Hanover Park (drop-off only) and return along the same route.

C15 GUGULETHU — SEA POINT

From Eyona Taxi Rank at Gugulethu, right into NY 1, left into NY 3, left into NY 78, back into NY 3, left into NY 1, left into NY 75, right into NY 72, right into Lansdowne Road, right into Duinefontein Road, left into N2 which becomes Settlers Way, along Eastern Boulevard, left into Oswald Pirow Road, right to Drop -off at Top Deck Cape Town Railway Station, left into Oswald Pirow Road, left into Hertzog Boulevard, left into Heerengracht, right into Hans Strydom Ave, left into Buitengracht Street, right into into Somerset Road, along Somerset Road which becomes Main

Road to Regent Street Sea Point(drop-off only) and return along the same route subject to the condition that on the return trip passengers may only be picked up at Top Deck Cape Town Railway Station.

C16 GUGULETHU — CAPE TOWN

From Eyona Taxi Rank at Gugulethu, right into NY 1, left into Klipfontein Road, right into Duinefontein Road, left into N2 which becomes Settlers Way, along Eastern Boulevard, left into Oswald Pirow Road, right to Top Deck Cape Town Railway Station and return along the same route.

C17 LANGA — SEA POINT

From Taxi Rank at Langa opposite Municipal Offices, along Washington Drive, left into Bhunga Road, right into N2 which becomes Settlers Way, along Eastern Boulevard, left into Oswald Pirow Road, right into Top Deck Cape Town Railway Station Cape Town (drop-off only), left into Oswald Pirow Road, left into Hertzog Boulevard, left into Heerengracht, right into Hans Strydom Ave, left into Buitengracht Street, right into Somerset Road, along Somerset Road which becomes Main Road to Regent Street Sea Point around Circle in Queens Road Sea Point (Drop-off only) and return along the same route subject to the condition that passengers may only be picked up from Top Deck Cape Town Railway Station.

C18 RETREAT — LAVENDER HILL

From Taxi Rank at Western Side of Retreat Railway Station Retreat, left into Zwaans Road, into Concert Boulevard, into Hek Road, into Depsiton Road, left into St. Christopher Street, into St. Patrick Drive, right into Mossie Street, right into Military Road, left into Grindel Drive Lavender Hill and return along the same route.

C19 RETREAT — RETREAT

From Taxi Rank at Western Side of Retreat Railway Station Retreat, left into Zwaans Road, into Concert Boulevard, into Hek Road, right into Grindel Drive, right into Military Road, right into Main Road, right into Station Road, left into Zwaans Road, right into Taxi Rank at the Western Side of Retreat Railway Station Retreat.

C20 RETREAT — WYNBERG

From Taxi Rank at Western Side of Retreat Railway Station Retreat, left into Zwaans Road, right into Station Road, left into Main Road, right into Tokai Road, right into Orpen Road, into Spaanschemat Road, left into M2, onto M41, left into Alphen Hill Drive, into Waterloo Road, right into Carr Hill Road, into Church Street, right into Main Road, left into Station Road Wynberg and return as follows: left into Maynard Road, left into Main Road, left into Station Road, left into Zwaans Road to Taxi Rank at Western Side of Retreat Railway Station Retreat subject to the condition that on the forward journey passengers may only be picked up at Retreat Railway Station and on the return trip passengers may only be picked up after reaching Piers Road Wynberg and further that no ranking takes place at Wynberg.

C21 RETREAT — POLLSMOOR

From Taxi Rank at Western Side of Retreat Railway Station Retreat, left into Zwaans Road, right into Station Road, left into Main Road, right into Tokai Road, left into M42 to Pollsmoor Prison and return as follows: left into M3, right into Tokai Road, left into Main Road, right into Station Road, left into Zwaans Road to Taxi Rank at Western Side of Retreat Railway Station Retreat subject to the condition that no ranking will take place outside of Pollsmoor Prison.

C22 RETREAT — WYNBERG

From Taxi Rank at Western Side of Retreat Railway Station Retreat, left into Zwaans Road, right into Station Road, right into Main Road, along Main Road, right into Station Road Wynberg and return as follows: left into Maynard Road, left into Main Road, left into Station Road, left into Zwaans Road to Taxi Rank at Western Side of Retreat Railway Station Retreat subject to the condition that on the forward journey no passengers be picked up after leaving Retreat Railway Station and on the return trip passengers may only be picked up after reaching Piers Road Wynberg and further that no ranking takes place at Wynberg.

C23 RETREAT — FISH HOEK

From Taxi Rank at Western Side of Retreat Railway Station Retreat, left into Zwaans Road, right into Station Road, left into Main Road, along Main Road to Fish Hoek, left into Sunray Road, right into Station Road to Fish Hoek Taxi Rank Fish Hoek and return along the same route subject to the condition that on the forward journey no passengers be picked up after leaving Retreat Railway Station , that no ranking takes place in Fish Hoek and further that passengers may only be picked up after reaching Shoprite Fish Hoek on the return trip.

C24 RETREAT — WYNBERG

From Taxi Rank at Western Side of Retreat Railway Station Retreat, left into Zwaans Road, into Concert Boulevard, left into Retreat Road, left into Prince George Drive, left into Ottery Road, right into Broad Road, into Rosmead Ave Wynberg and return along the same route subject to the condition that on the forward journey passengers may only be picked up at Retreat Railway Station and that no ranking takes place at Wynberg.

C25 RETREAT — RETREAT

From Taxi Rank at Western Side of Retreat Railway Station Retreat, left into Zwaans Road, into Concert Boulevard, left into Retreat Road, left into Meyer Street, left into Lange Vlei Road, right into 1st Ave, right into Concert Road, left into 11th Ave, right into Retreat Road, right into Peter Charles Street, into Sonata Street, left into Klavier Lane, left into Botma Street, right into Orchestra Street, left into Symphony Street, right into Allen-by Drive, left into Concert Boulevard, into Zwaans Road to Taxi Rank at Western Side of Retreat Railway Station Retreat subject to the condition that passengers may only be picked up at Retreat Railway Station.

C26 RETREAT — WESTLAKE

NO DESCRIPTION

C27 KOEBERG RAILWAY STATION — SUMMER GREENS

From Taxi Rank at Koeberg Railway Station, into Camp Road, right into Beach Road, left into Koeberg Road, right into Bosmansdam Road, right into Summergreens Road, left into Summergreens Drive to the Circle Summergreens and

return as follows: left into Ocean Spirit Road, left into Omuramba Road, right onto N1, left at Koeberg Road, right into Coronation Road, left into Beach Road, into Camp Road to Koeberg Railway Station.

C28 KOEBERG RAILWAY STATION — KILLARNEY

From Taxi Rank at Koeberg Railway Station, into Camp Road, right into Beach Road, left into Koeberg Road, into Potsdam Road, right into Killarney Ave to Killarney and return along the same route.

C29 KOEBERG RAILWAY STATION — PAARDEN EILAND

From Taxi Rank at Koeberg Railway Station, into Camp Road, right into Voortrekker Road, left into Koeberg Road, left into Section Road, left into Paarden Eiland Road, right into Neptune Street, right into Service Road, right into Heatherton Road, left into Milner Road Paarden Eiland and return along the same route.

C30 KOEBERG RAILWAY STATION — YSTERPLAAT RAILWAY STATION

From Taxi Rank at Koeberg Railway Station, into Camp Road, right into Beach Road, left into Koeberg Road, left into Section Road, left into Paarden Eiland Road to Ysterplaat Railway Station and return along the same route.

C31 KOEBERG RAILWAY STATION — MONTAGUE GARDENS

From Taxi Rank at Koeberg Railway Station, into Camp Road, right into Beach Road, left into Koeberg Road, right into Montague Drive Montague Gardens and return as follows: left into Bosmansdam Road, right into N7, left onto N1, left into Koeberg Road, left into Coronation Road, right into Station Road Maitland, left into Voortrekker Road, left into Camp Road to Koeberg Railway Station.

C32 KOEBERG RAILWAY STATION — MELKBOSSTRAND

From Taxi Rank at Koeberg Railway Station, into Camp Road, right into Voortrekker Road, left into Koeberg Road, left into Boundary Road, right into Otto Du Plessis Road, left into Marine Drive, left into Sir David Baird Drive, left into Otto Du Plessis Drive, right into Atlantic Ave, right into Napoleon Ave Melkbosstrand and return as follows: right into West Coast Road, left into M14, into M18, into M19 until N7 turn-off, right into N7, right into Potsdam Road, into Koeberg Road, left into Voortrekker Road, right into Station Road Maitland, left into Voortrekker Road, left into Camp Road to Koeberg Railway Station.

C33 WOODSTOCK — TOP DECK CAPE TOWN RAILWAY STATION CAPE TOWN

From Chester Road Woodstock, into Keizergracht, right into Tennant Street, across Sir Lowry Road, into Oswald Pirow Street, left into Top Deck Cape Town Railway Station Cape Town and return along the same route.

C34 GORDONS BAY — TEMPERANCE TOWN

From the Taxi Rank at Faure Marine Drive Gordons Bay, left into Sir Lowry's Pass Road, into Plato Street, into Oregon Ave, into Armstrong Street, into Sir Lowry's Pass Road, into Faure Marine Drive, into Watt Street, into Kloof Street, into Suikerbossie Ave, into Chapman Ave, into Protea Street Temperance Town and return along the same route.

C35 RATANGA JUNCTION CENTURY CITY — KOEBERG RAILWAY STATION

From Taxi Rank at Ratanga Junction Century City, into Sable Road, left into Bosmansdam Road, left into Koeberg Road, along Koeberg Road, right into Voortrekker Road, left into Camp Road to Koeberg Railway Station Koeberg and return along the same route subject to the following condition: 1) that the vehicles may not rank for more than 10 minutes at Koeberg Railway Station; 2) on the forward journey from Ratanga Junction no passengers to be picked-up after the vehicle leaves the Taxi Rank at Ratanga Junction and 3) on the return journey no passengers will be dropped-off before the vehicle reaches Ratanga Junction.

C36 RATANGA JUNCTION CENTURY CITY — KILLARNEY INTERCHANGE KILLARNEY

From Taxi Rank at Ratanga Junction Century City, into Sable Road, right into Bosmansdam Road, left into Montague Drive, right into Koeberg Road, along Koeberg Road to Killarney Interchange Killarney and return along the same route subject to the following condition: 1) that the vehicles may not rank for more than 10 minutes at Killarney Interchange; 2) on the forward journey from Ratanga Junction no passengers to be picked-up after the vehicle leaves the Taxi Rank at Ratanga Junction and 3) on the return journey no passengers will be dropped-off before the vehicle reaches Ratanga Junction.

C37 OUDTSHOORN — KAMANASSIE

Vanaf Taxi Staankplek te Unie Plein Oudtshoorn, in Bondstraat, in Adderleystraat, deur Kamanassiepad, na Proefplaas, deur Rooiheuwel, deur Hottomskloof na Kamanassie Dam en terug oor dieselfde roete.

C38 KHAYELITSHA — QUEENSTOWN

From the Taxi Rank at the Trek Garage in Lansdowne Road Khayelitsha, left into Mew Way, left onto R300, onto N1, along N1 to Beaufort West, into Donkin Street, right into Voortrekker Street, into R61, along R61 to Aberdeen, left onto R57 to Graaff Reinet, then along the R61 to Queenstown, right into Robertson Road, right into Calderwood Street to Taxi Rank in Calderwood Street Queenstown and return along the same route.

C39 WORCESTER — QUEENSTOWN

From Taxi rank in Tulbagh Street Worcester, right into Tulbagh Street, left into Baring Street, left into Kerk Street, left into Riebeeck Street, right onto N1, along N1 to Beaufort West, in Donkin Street, right into Voor-tekker Street, into R61, along R61 to Aberdeen, left onto R57 to Graaff Reinet, into Kollege Street to Church Street Graaff Reinet, right to Caledon Street, along R57, then along the R61 to Cradock, into Mortimer Street Cradock, along R32 to Cookhouse, back along R32 to Cradock, then along R61 to Queenstown, right into Robertson Road, right into Calderwood Street to Taxi Rank in Calderwood Street Queenstown and return along the same route.

C40 WORCESTER — COFFEE BAY

From Taxi rank in Tulbagh Street Worcester, right into Tulbagh Street, left into Baring Street, left into Kerk Street, left into Riebeeck Street, right onto N1, along N1 to Beaufort West, in Donkin Street, right into Voor-tekker Street, into

R61, along R61 to Aberdeen, left onto R57 to Graaff Reinet, into Kollege Street to Church Street Graaff Reinet, right to Caledon Street, along R57, then along the R61 to Cradock, into Mortimer Street Cradock, along R32 to Cookhouse, back along R32 to Cradock, then along R61 to Queenstown, right into Robertson Road, right into Calderwood Street to Taxi Rank in Calderwood Street Queenstown, right into Cathcart Road, along R61 through Cofimvaba, Encobo, Umtata to Coffee Bay and return along the same route.

C41 WORCESTER — CALA

From Taxi rank in Tulbagh Street Worcester, right into Tulbagh Street, left into Baring Street, left into Kerk Street, left into Riebeeck Street, right onto N1, along N1 to Beaufort West, in Donkin Street, right into Voor-tekker Street, into R61, along R61 to Graaff Reinet, along R63 to Dimbaza, onto N2 to King William's Town, along R30 to Queenstown, along R393 to Cala and return along the same route.

C42 WORCESTER — MOUNT FLETCHER

From Taxi rank in Tulbagh Street Worcester, right into Tulbagh Street, left into Baring Street, left into Kerk Street, left into Riebeeck Street, right onto N1, along N1 to Hanover, right into R32 to Middleburg, along the R56 to Maclear, right on R396 to Tsolo, left onto N2 to Harding, return onto N 2 to Kokstad, onto R56 to Mount Fletcher and return along the same route.

C43 WORCESTER — IDUTYWA

From Taxi rank in Tulbagh Street Worcester, right into Tulbagh Street, left into Baring Street, over Kerk Street, left into High Street, right onto R60 through Robertson and Ashton, right to Swellendam, left onto N2, along N2 to Colchester, right into R72 to East London, left onto N2 to Idutywa and return along the same route.

C44 WORCESTER — DORDRECHT

From Taxi rank in Tulbagh Street Worcester, right into Tulbagh Street, left into Baring Street, left into Kerk Street, left into Riebeeck Street, right onto N1, along N1 to Beaufort West, in Donkin Street, right into Voortekker Street, into R61, along R61 to Aberdeen, left onto R57 to Graaff Reinet, into Kollege Street to Church Street Graaff Reinet, right to Caledon Street, along R57, then along the R61 to Cradock, into Mortimer Street Cradock, along R32 to Cookhouse, left onto R61 through Tarkastad, left into Cathcart Road, left to Dordrecht to Taxi Rank at Dordrecht and return along the same route.

C45 WORCESTER — INDWE

From Taxi rank in Tulbagh Street Worcester, right into Tulbagh Street, left into Baring Street, left into Kerk Street, left into Riebeeck Street, right onto N1, along N1 to Hanover, right into R32 to Middelburg, into R56 to Lady Frere, into R396 to Taxi Rank in Indwe and return along the same route.

C46 WORCESTER — KING WILLIAM'S TOWN

From Taxi rank in Tulbagh Street Worcester, right into Tulbagh Street, left into Baring Street, over Kerk Street, left into High Street, right onto R60 through Robertson and Ashton, right to Swellendam, left onto N2, along N2 to Taxi Rank in King Williamstown and return along the same route.

C47 WORCESTER — BUTTERWORTH

From Taxi rank in Tulbagh Street Worcester, right into Tulbagh Street, left into Baring Street, left into Kerk Street, left into Riebeeck Street, right onto N1, along N1 to Beaufort West, in Donkin Street, right into Voortekker Street, into R61, along R61 to Aberdeen, left onto R57 to Graaff-Reinet, along R57 to Taxi Rank in Wellow Valley Street Butterworth and return along the same route.

C48 WORCESTER — STERKSPRUIT

From Taxi rank in Tulbagh Street Worcester, right into Tulbagh Street, left into Baring Street, left into Kerk Street, left into Riebeeck Street, right onto N1, along N1 to to Colesberg, right onto R58, along R58 to Lady Grey, into R605 to Taxi Rank in Sterkspruit and return along the same Route.

C49 LANGA — UMTATA

From Taxi Rank in Langa, right into Washington Street, left into Vanguard Drive, left onto off-ramp onto N1 toward Paarl, along N1 to Beaufort West, in Donkin Street, right into Voortekker Street, into R61, along R61 to Aberdeen, left onto R57 to Graaff Reinet, then along the R61 to Cradock, along R61 to Queenstown, along R61 through St Marks, left into Mahala Road, into Cofimvaba Street, into R61 to Umtata, left into Madela Street to Taxi Rank in Umtata and return along the same route.

C50 LANGA — EAST LONDON

From Taxi Rank in Langa, right into Washington Street, right into Vanguard Drive, left onto N2, along N2 to Port Elizabeth, left into Commercial Street, into Mati Street, right into Ntshengisa Street, left into Njoli Street, into Taxi Rank in Njoli Street, back into N2, along N2 until M4 turn-off past Berlin, left onto M4, into Mdantsane Access, left into Woolwash Street, right onto M4 Main Road which becomes Amalinda Street, right into M1 which becomes Oxford Street, along Oxford street to Taxi Rank in East London and return along the same route.

C51 MOORREESBURG — LANGKUIL DIST MOORREESBURG

Vanaf Taxi Staankplek te Sentraalstraat Moorreesburg, regs in Sentraalstraat, regs in Langstraat, links in Donkerkloof, links in R311, regs op Drinkvlei Pad na die volgende plase naamlik De Guns, Annyskop, Drinkvlei, Klipgat, Nuwerus, Langkuil geleë binne die dist van Moorreesburg en terug oor dieselfde roete.

C52 MOORREESBURG — KRUISPAD DIST MOORREESBURG

Vanaf Taxi Staankplek te Sentraalstraat Moorreesburg, regs in Sentraalstraat, regs in Langstraat, links in Hoofstraat, in

Afdelingspad 1165 na volgende plase naamlik Bottelfontein, Langrug, Grasvlei, Ergbergvlei, Graanhof, Skilpadvlei, De Panne, Nuwerus, Uitkyk, Wolfgat en Kruispad geleë binne die dist van Moorreesburg en terug oor dieselfde roete.

C53 MOORREESBURG — HARTEBEESFONTEIN DIST MOORREESBURG

Vanaf Taxi Staanplek te Sentraalstraat Moorreesburg, regs in Sentraalstraat, links in Langstraat, oor N7, in Afdelingspad 1149 na volgende plase naamlik Groot Swartfontein, Klei Swartfontein, Uitsien, Biesiesvlei, Kraprivier, De Tong en Hartebeesfontein geleë binne die dist van Moorreesburg en terug oor dieselfde roete.

C54 MOORREESBURG — WELGELEGEN DIST MOORREESBURG

Vanaf Taxi Staanplek te Sentraalstraat Moorreesburg, regs in Sentraalstraat, links in Langstraat, regs in N7, links op R311 na volgende plase naamlik Septembersvlei, Welgegin, Korangrug, Dagbreek, Skoonspruit, Leeukuil, Kanonberg, Tweefontein en Welgelegen geleë binne die dist van Moorreesburg en terug oor dieselfde roete.

C55 MOORREESBURG — LANGGEWENS DIST MOORREESBURG

Vanaf Taxi Staanplek te Sentraalstraat Moorreesburg, regs in Sentraalstraat, links in Langstraat, regs op N7 na volgende plase naamlik Hanekomshoop, Neelfontein, Bovlei, Koringplaas, regs op Afdelingspad 1160 na Ruststasie, links op Afdelingspad 1160 na volgende plase naamlik Ou Pos, Paddavlei, Vaalplaas, regs op Afdelingspad 1160, regs op N7, links na plaas Langgewens geleë binne die dist van Moorreesburg en terug oor dieselfde roete.

C56 MOORREESBURG — GROOTVLEI DIST MOORREESBURG

Vanaf Taxi Staanplek te Sentraalstraat Moorreesburg, links in Sentraalstraat, regs in Hoofstraat, links op Afdelingspad 1171 na volgende plase naamlik Constantia, Kruisfontein, Biesiesfontein, Welbedaag, Bitterfontein, Wintersveld, Visserskraal, Klipvlei, Springersekraal, Middelpas, Langkloof, in Afdelingspad 1173 in rigting van Koperfontein na volgende plase naamlik Pampoenkraal en Grootvlei geleë binne die dist van Moorreesburg en terug oor dieselfde roete.

C57 MOORREESBURG — SOMERSVERDRIET DIST MOORREESBURG

Vanaf Taxi Staanplek te Sentraalstraat Moorreesburg, links in Sentraalstraat, links in Stasiestraat, regs in Hoofstraat, links op N7 na volgende plase naamlik Goedgevonden, Brakfontein, Links op Ondergeskikte Pad 448 na volgende plase naamlik Swartberg, Withoogte, Miggievlak, Soutfontein, links op N7, terug op OP448, links op HP236 na volgende plase naamlik Hooggeleë, Vleidam, Koringberg, Bakoond, De Guns, regs op Afdelingspad 1175 na volgende plase naamlik Soutkloof, Geeldam, Misverstand, De Brug, Taaibosvlei en Somersverdriet geleë binne die dist van Moorreesburg en terug oor dieselfde roete.

C58 MOORREESBURG — UITVLUG DIST MOORREESBURG

Vanaf Taxi Staanplek te Sentraalstraat Moorreesburg, links in Sentraalstraat, regs in Stasiestraat, regs in Hoofstraat, oor N7 in Afdelingspad 1161 na volgende plase naamlik Goudmyn, Kraalbasvlei, De Hoop, Groot Karmelkvllei, Melkboom, Alexandershoeck, links op Afdelingsraadpad 1170 na volgende plase naamlik Watervlei, Volstruisdrif, Bridgetown, Klein Karmelkvllei, Swartrug, Drie Heuwel, Groot Sandfontein, Klein Sandfontein, Dasdrift, Slyswyk en Uitvlug geleë binne die dist van Moorreesburg en terug oor dieselfde roete.

C59 MOORREESBURG — BELLVILLE

Vanaf Taxi Staanplek te Sentrum Kafee in Sentrumweg Moorreesburg, links in Sentrumweg, links in Piketbergweg, regs in N7, links in R46 tot by Bokomostraat aansluiting te Malmesbury, links in Bokomoweg, regs in Klipheuwel Pad, in Wellingtonweg, links in De Villiers Rylaan, regs in Van Der Bylstraat, links in Durbanvilleweg, in Durbanweg, links in Suidstraat tot by Taxi Staanplek te Bellville en terug oor dieselfde roete.

C60 NYANGA — MATATIELE

From the Taxi Rank in Nyanga, into Sithanddatu Drive, left into Zwelitsha Drive, left into Miller Road, right into Owen Road, right into Klipfontein Road, left into Quarry Road, right into Settlers Way (N2), left onto R300, right onto N1, along N1 to Hanover, left onto N10 to Middelburg, left onto R58 to Matatiele and return along the same route.

C61 WYNBERG — KENILWORTH SHOPPING CENTRE KENILWORTH

From Taxi Terminus at Wynberg, into Sussex Road, left into Broad Road, left into Rosmead Ave, right into Kenilworth Road, into Parking Area at Kenilworth Shopping Centre Kenilworth and return along the same route.

C62 DELFT SOUTH — UNIBELL

From Taxi Rank in Mango Street Delft South, right into Voorbrug Ave, right into Delft Main Road, over Stellenbosch Arterial Road, into Belhar Drive, left into Erica Drive, right into Proton Road to Unibell Railway Station and return along the same route.

C63 CAPE TOWN — HEIDEVELD

From Taxi Rank at Top Deck Cape Town Railway Station Cape Town, left into Oswald Pirow Street, right into Eastern Boulevard, into Settlers Way, left at Athlone Power Station off-ramp, into Jan Smuts Drive, left into Klipfontein Road, left into Calendula Street, right into Dr Abduraghman Ave, into Cornflower Street, into Blossom Street, left into Klipfontein Road, along Klipfontein Road, left into 5th Ave, right into Heideveld Road, right into Ascension Road, across Duinefontein Road, into Bamboes Street, right into Laingsburg Road, left into Jonkershoek Road Heideveld and return along the same route subject to the condition that no passengers are picked up within a 400m radius of any rank in Heideveld.

C64 CAPE TOWN — BRIDGETOWN

From Taxi Rank at Top Deck Cape Town Railway Station Cape Town, left into Oswald Pirow Street, right into Eastern Boulevard, into Settlers Way, left at Athlone Power Station off-ramp, into Jan Smuts Drive, left into Eland Street, right into Protea Street, left into Dr Abduraghman Ave, right into Cross Street, left into Springbok Street, left into Hickory Street, right into Dr Abduraghman Ave, into Cornflower Street, into Blossom Street, into Klifontein Street to Bridgetown

and return along the same route subject to the condition that no passengers are picked up within a radius of 400m at any Taxi Rank in Bridgetown.

C65 CAPE TOWN — BRIDGETOWN

From Taxi Rank at Top Deck Cape Town Railway Station Cape Town, left into Oswald Pirow Street, right into Eastern Boulevard, into Settlers Way, left at Athlone Power Station off-ramp, into Jan Smuts Drive, left into Eland Street, right into Protea Street, left into Dr Abduraghman Ave, right into Cross Street, left into Springbok Street, left into Hickory Street, right into Dr Abduraghman Ave, into Cornflower Street, into Blossom Street, into Klifontein Street to Bridgetown and return as follows: left into Klifontein Road, left into Vanguard Drive, left onto N2, into De Wall Drive, into Eastern Boulevard, left into Oswald Pirow Street, right into Top Deck Cape Town Railway Station Cape Town subject to the condition that no passengers are picked up within a radius of 400m at any Taxi Rank in Bridgetown.

C66 PORTERVILLE — PLASE DIST CARDOUW

Vanaf Taxi Staanplek te Voortrekkerstraat Porterville, in R365, in ongemerkte pad na volgende plase naamlik Klein Elsbos, Zoovoorby, Monte Christo, Groot Elsbos, Uitkyk, De Erf, Dasklip, Berghof, Tierkloof, Koopmanskraal, Cardouw, Middelpas, Malkop en Pietersklip geleë in die Cardouw Dist en terug oor dieselfde roete.

C67 PORTERVILLE — PLASE R365 PORTERVILLE

Vanaf Taxi Staanplek te Voortrekkerstraat Porterville, in R365 na volgende plase naamlik Draaihoek, Molvlak, Driefontein, Groenfontein, De Molen, Silverdale, Nu-Hoop, Appelbosvlei, Langvlei, Welgemeen, Alfa, Pylsrivier, Vergenoeg, Agterland, Herculesfontein, Vissershof, Middeldeurvlei Spioenkop, Borrelfontein, Albertyn, Uitsien, Platrug, Klipvlei, Porseleinskloof, Rhenosterfontein, Bontheuwel, De Oliene, De Hansefontein en Klifontein geleë binne die Dist Porterville en terug oor dieselfde roete.

C68 PORTERVILLE — PLASE R44 PORTERVILLE

Vanaf Taxi Staanplek te Voortrekkerstraat Porterville, in R44 na volgende plase naamlik Groenvlei, Marrydale, Pampoenkraal, Klein Pampoenkraal, Nuwerus, Keerom, Vondeling, Septemberskraal, Donkermanskloof, Klerksdam, Vinkelkop, Olifantskop en Bovlei geleë binne die Dist Porterville en terug oor dieselfde roete.

C69 SILVERTOWN — ATHLONE

From Taxi Rank at Blossom Street Silvertown, into Blossom Street, into Cornflower Street Bridgetown, into Dr Abdurahman Ave, left into Hickory Street, right into Springbok Street, left into Cross Boulevard, right into Klifontein Road, left into Old Klifontein Road to Taxi Rank at Athlone and return along the same route.

C70 SILVERTOWN — ATHLONE

From Taxi Rank at Blossom Street Silvertown, into Blossom Street, into Cornflower Street Bridgetown, into Dr Abdurahman Ave, left into Hickory Street, right into Springbok Street, right into Lower Klifontein Road, left into Protea Street, right into Klifontein Road, left into Old Klifontein Road to Taxi Rank at Athlone and return along the same route.

C71 SILVERTOWN — ATHLONE

From Taxi Rank at Blossom Street Silvertown, into Blossom Street, into Cornflower Street Bridgetown, right into Loerie Road, left into Dr Abdurahman Ave, left into Protea Street, right into Springbok Street, right into Lower Klifontein Road, left into Protea Street, right into Klifontein Road, left into Old Klifontein Road to Taxi Rank at Athlone and return along the same route.

C72 BRIDGETOWN — ATHLONE

From Taxi Rank in Cornflower Street Bridgetown, into Dr Abdurahman Ave, left into Hickory Street, right into Springbok Street, left into Cross Boulevard, right into Klifontein Road, left into Old Klifontein Road to Taxi Rank at Athlone and return along the same route.

C73 BRIDGETOWN — ATHLONE

From Taxi Rank in Heide Street Bridgetown, into Cornflower Street, into Dr Abdurahman Ave, left into Hickory Street, right into Springbok Street, left into Cross Boulevard, right into Klifontein Road, left into Old Klifontein Road to Taxi Rank at Athlone and return along the same route.

C74 BRIDGETOWN — ATHLONE

From Taxi Rank in Heide Street Bridgetown, into Cornflower Street, into Dr Abdurahman Ave, left into Hickory Street, right into Springbok Street, right into Lower Klifontein Road, left into Protea Street, right into Klifontein Road, left into Old Klifontein Road to Taxi Rank at Athlone and return along the same route.

C75 SILVERTOWN — CAPE TOWN

From Taxi Rank in Blossom Street Silvertown, right into Klifontein Road, into Durban Road, into St Peters Road Mowbray, right into Main Road, along Main Road which becomes Victoria Road Salt River, into Sir Lowry Road, right into Oswald Pirow Street, left into Top Deck Cape Town Railway Station Cape Town and return along the same route.

C76 SILVERTOWN — CAPE TOWN

From Taxi Rank at Blossom Street Silvertown, into Cornflower Street Bridgetown, into Dr Abdurahman Ave, left into Hickory Street, right into Springbok Street, left into Cross Boulevard, right into Klifontein Road, into Durban Road, into St Peters Road Mowbray, right into Main Road, along Main Road which becomes Victoria Road Salt River, into Sir Lowry Road, right into Oswald Pirow Street, left into Top Deck Cape Town Railway Station Cape Town and return along the same route.

C77 SILVERTOWN — CAPE TOWN

From Taxi Rank at Blossom Street Silvertown, into Cornflower Street Bridgetown, into Dr Abdurahman Ave, left into Hickory Street, right into Springbok Street, right into Lower Klifontein Street, left into Protea Street, right into Klifontein Road, right into Jan Smuts Drive, left onto N2, into Settlers Way, right into Main Road Mowbray, along

Main Road which becomes Victoria Road Salt River, into Sir Lowry Road, right into Oswald Pirow Street, left into Top Deck Cape Town Railway Station Cape Town and return along the same route.

C78 SILVERTOWN — CAPE TOWN

From Taxi Rank at Blossom Street Silvertown, into Cornflower Street Bridgetown, into Dr Abdurahman Ave, left into Hickory Street, right into Springbok Street, right into Lower Klipfontein Street, left into Protea Street, right into Klipfontein Road, right into Milner Road, onto M5, left onto Settlers Way, right into Main Road Mowbray, along Main Road which becomes Victoria Road Salt River, into Sir Lowry Road, right into Oswald Pirow Street, left into Top Deck Cape Town Railway Station Cape Town and return along the same route.

C79 SILVERTOWN — CAPE TOWN

From Taxi Rank at Blossom Street Silvertown, into Cornflower Street Bridgetown, into Dr Abdurahman Ave, left into Hickory Street, right into Springbok Street, right into Lower Klipfontein Street, left into Protea Street, right into Klipfontein Road, right into Milner Road, onto M5, left onto Settlers Way, left onto Liesbeek Parkway Off-ramp, right into Liesbeek Parkway, left into Observatory Road, along Observatory Road which becomes Station Road, right into Lower Main Road, left into Scott Road, right into Main Road Observatory, along Main Road which becomes Victoria Road Salt River, into Sir Lowry Road, right into Oswald Pirow Street, left into Top Deck Cape Town Railway Station Cape Town and return along the same route.

C80 BRIDGETOWN — CAPE TOWN

From Taxi Rank in Cornflower Street Bridgetown, into Dr Abdurahman Ave, left into Hickory Street, right into Springbok Street, left into Cross Boulevard, right into Klipfontein Road, , into Durban Road, into St Peters Road Mowbray, right into Main Road, along Main Road which becomes Victoria Road Salt River, into Sir Lowry Road, right into Oswald Pirow Street, left into Top Deck Cape Town Railway Station Cape Town and return along the same route.

C81 BRIDGETOWN — CAPE TOWN

From Taxi Rank in Heide Street Bridgetown, into Cornflower Street, into Dr Abdurahman Ave, left into Hickory Street, right into Springbok Street, right into Lower Klipfontein Road, left into Protea Street, right into Klipfontein Road, right into Jan Smuts Drive, left onto N2, into Settlers Way, right into Main Road Mowbray, along Main Road which becomes Victoria Road Salt River, into Sir Lowry Road, right into Oswald Pirow Street, left into Top Deck Cape Town Railway Station Cape Town and return along the same route.

C82 BRIDGETOWN — CAPE TOWN

From Taxi Rank in Heide Street Bridgetown, into Cornflower Street, into Dr Abdurahman Ave, left into Hickory Street, right into Springbok Street, left into Cross Boulevard, right into Klipfontein Road, , into Durban Road, into St Peters Road Mowbray, right into Main Road, along Main Road which becomes Victoria Road Salt River, into Sir Lowry Road, right into Oswald Pirow Street, left into Top Deck Cape Town Railway Station Cape Town and return along the same route.

C83 BRIDGETOWN — CAPE TOWN

From Taxi Rank in Heide Street Bridgetown, into Cornflower Street, into Dr Abdurahman Ave, left into Hickory Street, right into Springbok Street, right into Lower Klipfontein Road, left into Protea Street, right into Klipfontein Road, right into Jan Smuts Drive, left onto N2, into Settlers Way, right into Main Road Mowbray, along Main Road which becomes Victoria Road Salt River, into Sir Lowry Road, right into Oswald Pirow Street, left into Top Deck Cape Town Railway Station Cape Town and return along the same route.

C84 BRIDGETOWN — GATESVILLE

From Taxi Rank in Heide Street Bridgetown, into Cornflower Street, into Blossom Street, left into Petunia Street, right into Klipfontein Road to Elite Shopping Centre Gatesville and return along the same route.

C85 BRIDGETOWN — GATESVILLE

From Taxi Rank in Heide Street Bridgetown, into Cornflower Street, into Blossom Street, left into Klipfontein Road to Elite Shopping Centre Gatesville and return along the same route.

C86 SILVERTOWN — MOWBRAY

From Taxi Rank at Blossom Street Silvertown, into Cornflower Street Bridgetown, into Dr Abdurahman Ave, left into Hickory Street, right into Springbok Street, left into Cross Boulevard, right into Klipfontein Road, into Durban Road Mowbray and return along the same route.

C87 SILVERTOWN — MOWBRAY

From Taxi Rank at Blossom Street Silvertown, into Cornflower Street Bridgetown, into Dr Abdurahman Ave, left into Hickory Street, right into Springbok Street, right into Lower Klipfontein Road, left into Protea Street, right into Klipfontein Road, into Durban Road Mowbray and return along the same route.

C88 BRIDGETOWN — MOWBRAY

From Taxi Rank in Cornflower Street Bridgetown, into Dr Abdurahman Ave, left into Hickory Street, right into Springbok Street, left into Cross Boulevard, right into Klipfontein Road, into Durban Road Mowbray and return along the same route.

C89 SILVERTOWN — MOWBRAY

From Taxi Rank in Cornflower Street Bridgetown, into Dr Abdurahman Ave, left into Hickory Street, right into Springbok Street, right into Lower Klipfontein Road, left into Protea Street, right into Klipfontein Road, into Durban Road Mowbray and return along the same route.

C90 BRIDGETOWN — MOWBRAY

From Taxi Rank at Heide Street Bridgetown, into Cornflower Street, into Dr Abdurahman Ave, left into Hickory Street,

right into Springbok Street, left into Cross Boulevard, right into Klipfontein Road, into Durban Road Mowbray and return along the same route.

C91 BRIDGETOWN — MOWBRAY

From Taxi Rank at Heide Street Bridgetown, into Cornflower Street, into Dr Abdurahman Ave, left into Hickory Street, right into Springbok Street, right into Lower Klipfontein Road, left into Protea Street, right into Klipfontein Road, into Durban Road Mowbray and return along the same route.

C92 BRIDGETOWN — ATHLONE

From Taxi Rank in Cornflower Street Bridgetown, into Cornflower Street, right into Loerie Road, left into Dr Abdurahman Ave, left into Protea Street, right into Springbok Street, right into Lower Klipfontein Road, left into Protea Street, right into Klipfontein Street, left into Old Klipfontein Road to Taxi Rank at Athlone and return along the same route.

C93 CHICAGO — MOUNTAIN VIEW

Vanaf Taxi Staanplek te Waterbokstraat Chicago, links in Springbokstraat, regs in Ribbokstraat, links in Van Der Stelstraat, links in Magnoliastraat, regs in Lloydstraat, links in Conradstraat Mountain View en terug soos volg: regs in Klein Drakensteinweg, regs in Solomonstraat, links in Lantanastraat, regs in Van Der Stelstraat, regs in Gembokstraat, links in Springbokstraat, links in Waterbokstraat tot by Taxi Staanplek te Waterbokstraat Chicago.

C94 KHAYELITSHA — MITCHELLS PLAIN

From Taxi Rank in Khayelitsha, left into Spine Road, right into Swartklip Road, into Luzuko and Driftsand, into Swartklip Road, right into Imperial Road to Town Centre Mitchells Plain and return along the same route.

C95 SUURBRAAK — SWELLEN DAM

Vanaf Taxi Staanplek te Hoek van Helmsirkel en Hoofstraat, op Hoek van Perdewachter- en Lewies Boosstraat, Port Beaufortstraat en Wesslstraat, regs in Gaffleystraat, in Helmsirkel, in Hoefweg, in N2 na Swellendam, regs in Voortrekkerstraat Swellendam, na Tomlinson Gronde Swellendam en terug oor dieselfde roete.

C96 RETREAT — HANOVER PARK

From Taxi Rank at Retreat Railway Station Retreat, left into Zwaans Road, into Concert Boulevard, left into Retreat Road, into 5th Ave, left into Strandfontein Road, left into Ottery Road, right into Old Strandfontein Road, left into Ottery Road, into Ottery Hypermarket, right into Old Ottery Road, left into Old Strandfontein Road, into Lansdowne Road, right into Blomvlei Road, right into Hanover Park Ave, left into Surran Road to Taxi in Hanover Park and return along the same route subject to the condition that passengers are only dropped-off at Hanover Park Taxi Rank and not picked-up at Hanover Park Taxi Rank.

C97 GOODWOOD — N1 CITY GOODWOOD

From Taxi rank at Goodwood Railway Station Goodwood, into Anderson Street, left into Voortrekker Street, right into Townsend Street, left into Dingle Street, right into Wallace Street, right into Milton Road, left into Townsend Street, right into Frans Conradie Drive, left into Vasco Boulevard, right into Solly Smidt Street, into Louwtjie Rothman, left into Joe Simon Street, to Demarcated Taxi Bay in Parking Area outside Hyperama at N1 City Goodwood and return as follows: into Joe Simon Street, left into Louwtjie Rothman, right into Willie Fassen Street, into Hugo Street, right into Voortrekker Road, left into Anderson Street to Goodwood Railway Station Goodwood subject to the condition that the existing N1 City Rank is not used and further that the use of the rank at the Hyperama is subject to the conditions as laid down by the N 1 City Mall Administration.

C98 LANGA — KILLARNEY

From Taxi Rank in Washinton Street Langa, into Washington Street, left into Vanguard Drive, onto N7, left into Bosmansdam Road, right into Montague Drive, right into Koeberg Road, along Koeberg Road to Taxi Rank at Killarney and return along the same route.

C99 WESBANK — KUILSRIVIER

Vanaf Taxi Staanplek te Wesbank, suid in Wesbank Hoefweg, links in Fernkloofsingel, links in Wesbank Hoefweg, regs in Vogenvlei Hoefweg tot by Silversandsweg, links in Wesbank Hoefweg, links in Ouplaas-singel, oor Wesbank Hoefweg, in Rowalliansingel, in Wesbank Hoefweg, regs in Humerialstraat, in Wesbank Hoefweg, links in Wesbank Hoefweg, links in Diepwatersingel, oor Wesbank Hoefweg, in Candostraat, links in Reindeersingel, regs in Candostraat, regs in Wesbank Hoefweg, links in Beaulahlandsingel, links in Wes-bank Hoefweg, links deur ongenoemde strate in Wesbank, links in Wesbank Hoefstraat, regs in Stellenbosch Arterialweg, links in Nooiensfonteinweg, regs tot by Kuilsrivier Spoorwegstasie, regs in Nooiensfonteinweg, regs in Carinusweg, links in by Taxi Staanplek te Shoprite Kuilsrivier en terug oor dieselfde roete.

D01 PENTECH SPOORWEGSTASIE — BELHAR

Vanaf Pentech Spoorwegstasie, in Armstrongweg, links in Edisonweg, kruis Erica Rylaan, in Heerengracht-laan, regs in Batavialaan, regs in Alabamaweg, links in Anreithlaan, links in De Mistlaan, links in Batavialaan, regs in Bloemendallaan, kruis Belhar Rylaan, in Arundelweg Belhar en terug soos volg: regs in Prospectweg, links in St Vincentweg, regs in Belhar Rylaan, links in Erica Rylaan, regs in Edisonweg, regs in Armstrongweg na Pentech Spoorwegstasie.

D02 ALBERTINIA — ALBERTINIA

Vanaf Taxi Staanplek te Hoefstraat Albertinia na punte geleë binne die Munisipale Gebied van Albertinia en terug oor dieselfde roete.

D03 ALBERTINIA — RIVERSDAL

Vanaf Taxi Staanplek te Hoefstraat Albertinia, regs in Stasieweg, regs in N2, regs in Hoefstraat Riversdal na parkeerarea te Hoefstraat Riversdal en terug oor dieselfde roete op voorwaarde dat op die heenreis geen passasiers

opgelaai mag word nadat Albertinia verlaat is nie en op die terugreis geen passasiers afgelaai mag word voordat Albertinia bereik is nie.

D04 ALBERTINIA — STILBAAI

Vanaf Taxi Staanplek te Hoofstraat Albertinia, regs in Stasieweg, regs in N2, links in R323, langs R323 tot by Handelshuis te Stilbaai en terug oor dieselfde roete op voorwaarde dat op die heenreis geen passasiers opgelaai mag word nadat Albertinia verlaat is nie en op die terugreis geen passasiers afgelaai mag word voordat Albertinia bereik is nie.

D05 ALBERTINIA — GOURITSMOND

Vanaf Taxi Staanplek te Hoofstraat Albertinia, regs in Stasieweg, links in N2, regs in R25 tot by Gouritsmond en terug oor dieselfde roete op voorwaarde dat op die heenreis geen passasiers opgelaai mag word nadat Albertinia verlaat is nie en op die terugreis geen passasiers afgelaai mag word voordat Albertinia bereik is nie.

D06 ALBERTINIA — MOSSELBAAI

Vanaf Taxi Staanplek te Hoofstraat Albertinia, regs in Stasieweg, links in N2, links in Mosselstraat De Almeida, terug na N2, links in N2, regs in Parkerstraat Mosselbaai en terug oor dieselfde roete op voorwaarde dat op die heenreis geen passasiers opgelaai mag word nadat Albertinia verlaat is nie en op die terugreis geen passasiers afgelaai mag word voordat Albertinia bereik is nie.

D07 ALBERTINIA — HERBERTSDALE

Vanaf Taxi Staanplek te Hoofstraat Albertinia, links in Hornestraat, in Albertinia/Hertertsdale Pad na Herberts-dale en terug oor dieselfde roete op voorwaarde dat op die heenreis geen passasiers opgelaai mag word nadat Albertinia verlaat is nie en op die terugreis geen passasiers afgelaai mag word voordat Albertinia bereik is nie.

D08 BEAUFORT WEST — THE HAGUE DELFT

From Taxi Rank at O K Bazaars Beaufort West, into Donkin Street, into N1, along N1 to R300 turn-off, left onto R300, right into Stellernbosch Arterial Road, left into Delft Main Road, along Delft Main Road to Taxi Rank at The Hague Delft and return along the same route subject to the condition that the following timetable will only be used: Depart Beaufort West on Sundays at 14h30 to The Hague Delft and depart The Hague Delft on Fridays at 17h30 for Beaufort West.

D09 HEIDELBERG — HEIDELBERG

Vanaf Taxi Staanplek te Niekkerkstraat Heidelberg, langs Niekkerkstraat, links in Eksteenstraat, regs in Fouriestraat, links in Haigstraat, links in Geldenhuysstraat, regs in Missionstraat, regs in Andries du Toitstraat, links in Barlowstraat, regs in Robertsweg, links in Aalwynstraat, links in Johansenstraat, regs in Barlowstraat, regs in Eikestraat, regs in Friesstraat, regs in Andries du Toitstraat, links in en om Youngsirkel Heidelberg en terug soos volg: regs in Andries du Toitstraat, regs in Kingstraat, regs in Geldenhuysstraat, links in Haigstraat, regs in Fouriestraat, links in Pentzstraat, links in Niekkerkstraat tot by Taxi Staanplek te Heidelberg.

D10 WORCESTER — SLANGRIVIER

Vanaf Taxi Staanplek te hou area te Munniks Sentrum Greystraat Worcester, in Durbanstraat, in WR1 na Rawsonville, regs in De Nova Singel Rawsonville, regs in Riebeeckstraat, links in Brandstraat, oor N1 na Slanghoek Plase naamlik Breeland Plaas, Slanghoek Wynkelder, Pruiimplaas tot by Slanghoek Skool Slanghoek en terug oor dieselfde roete.

D11 WORCESTER — PLASE VILLIERSDORP

Vanaf oplaai plek te Durbanstraat Worcester, links in R43 in rigting van Villiersdorp, links in P134 en P1375 na Brandvlei Kelder na Plase Lemoenpoort, Hammanshof, Bellview, Highlands Plase Dist Villiersdorp en terug oor dieselfde roete.

D12 HEROLD — PLASE N9

Vanaf Poskantoor te Herold na verskillende plase op N9 naamlik Grootfontein, Ezeljacht, Lovain, Daskop, Ganzekraal, Eensaamheid en Noll's Halt en terug oor dieselfde roete.

D13 HEROLD — GEORGE

Vanaf Poskantoor te Herold, oor Outeniqua Pas, in by Waboomskraal, in Langenhovenweg, links in Hiberniastraat, regs in Cradockstraat, langs Cradockstraat tot by Taxi Staanplek te Cradockstraat George en terug oor dieselfde roete.

D14 MBEKWENI — MALMESBURY

From Taxi Rank in Mbekweni, left into Mohajane Street, left into Madikane Street, right into Sand Street, left into Jan Van Riebeeck Road, into R45, along R45 into Riebeeck Street Malmesbury, left into Voortrekker Road, right into Bokomo Road to Taxi Rank in Malmesbury and return along the same route subject to the condition that no passengers are picked up in Malmesbury.

D15 ORANJEZICHT — CAPE TOWN

From Terminus in Oranjezicht, into Marmion Street, into Upper Orange Street, into Belmont Street, into Sophia Street, into Culver Street, into Buitenkant Street, into Albertus Street to Corporation Street Cape Town and return as follows: into Caledon Street, right into Buitenkant Street, into Gorge Street, into Homeleigh Ave, into Sidmouth Ave, into Upper Orange Street, right into Montrose Street, left into Marmion Street into Terminus Oranjezicht.

D16 GUGULETU — CAPE TOWN

From Taxi Rank at Eyona Guguletu, right into NY1, left into Klipfontein Road, into Durban Road, into St Peters Road,

right into Main Road Mowbray, along Main Road which becomes Victoria Road, which becomes Sir Lowry Road, right into Oswald Pirow Street, left into Top Deck Cape Town Railway Station Cape Town and return along the same route.

D17 ARNISTON — BREDASDORP

Vanaf Ko-ma-in Kafee Arniston, na Kampstraat, deur selfbou skema na R316, langs R316 tot by R319, regs in R319, Rekreasiestraat, in Langstraat, in Independentstraat tot by Poskantoor te Bredasdorp en terug oor dieselfde roete.

D18 ARNISTON — KAAPSTAD

Vanaf Ko-ma-in Kafee Arniston, na Kampstraat, deur selfbou skema na R316, langs R316 tot by R319, regs in R319, Rekreasiestraat, links in Langstraat, in R316 na Napier, deur Napier op R316 tot by Caledon, deur Hoofweg Caledon na N2, links op N2, langs N2 wat Settlersweg word, langs Oostelike Boulevard, links in Strandstraat tot by Parade Kaapstad en terug oor dieselfde roete.

D19 LANGA — QUEENSTOWN

From Taxi Rank in Langa, right into Washington Street, left into Vanguard Drive, left onto off-ramp onto N1 toward Paarl, along N1 to Beaufort West, in Donkin Street, right into Voortekker Street, into R61, along R61 to Aberdeen, left onto R57 to Graaff Reinet, then along the R61 to Cradock, along R61 to Queenstown, right into Robertson Road, right into Calder Street to Taxi Rank in Queenstown and return along the same route.

D20 MONTAGUE GARDENS — KOEBERG RAILWAY STATION

From Taxi Rank at Makro Montague Gardens, along Montague Drive, left into Koeberg Road, along Koeberg Road, left into Omurambu Road, right into Freedom Way, along Freedom Way through Joe Slovo Park and Phoenix Village, left into Koeberg Road, along Koeberg Road, left into Royal Road Maitland, right into Station Road to Maitland Railway Station, back into Station Road, left into Voortrekker Road, left into Camp Road to Koeberg Railway Station and return as follows: into Camp Road, right into Beach Road, left into Koeberg Road, along Koeberg Road, right into Bosmansdam Road, left into Montague Drive to Taxi Rank at Makro in Montague Drive Montague Gardens.

D21 WITTEWATER — PIKETBERG

Vanaf Taxi Staanplek te Wittewater, na R399, links in R399 links by T-aansluiting by ongemerkte pad, links in Langstraat tot by Taxi Staanplek te Boland Spar Piketberg en terug oor dieselfde roete.

D22 CAPE TOWN — GRAAFF-REINET

From Taxi Rank at Top Deck Cape Town Railway Station Cape Town, left into Oswald Pirow Street, right onto N1, along N1 to Beaufort west, right into R61, along R61 to Aberdeen, left onto N9, along N9 to Graaff-Reinet, into Kerk Street, right into Somerset Road, left into Marie Street to Taxi Rank in Graaff-Reinet and return along the same route subject to the following conditions: 1) on the forward journey passengers may only be set down at Aberdeen and Graaff-Reinet; 2) on the return journey passengers may only be uplifted at Graaff-Reinet and Aberdeen and 3) except as stated above no intermediate passengers may be conveyed between Top Deck Cape Town Railway Station and Graaff-Reinet on both the forward and return journeys.

D23 LWANDLE — GORDONSBAAI

Vanaf Taxi Staanplek te Lwandle, regs in Broadlandsweg, links in Gordonsbaaiweg, langs Gordonsbaaiweg tot by Spar Supermark Gordonsbaai en terug oor dieselfde roete.

D24 DURBANVILLE — TYGER VALLEY SHOPPING CENTRE BELLVILLE

From Taxi in New Street Durbanville, right into Queen Street, right into Plein Street, right into Wellington Street, left into Durban Road, right into Tyger Valley Shopping Centre Bellville and return along the same route.

D25 DURBANVILLE — KLIPHEUWEL ROAD DURBANVILLE

From Taxi in New Street Durbanville, right into Queen Street, right into Plein Street, left into Wellington Street, into Klipheuwel Road, into Corobrick, Mushrooms and Tydstroom, into Lichtenberg Road, into farms Braams, Fisantekop, Keibees, Joosfontein, left into Malmesbury Road, left into Klipheuwel Road, into Klipheuwel, into farms Eengesindt, Mosselbnsk, Grootfontein, Klipheuwel and return along the same route.

D26 DURBANVILLE — BLOEKOMBOS

From Taxi in New Street Durbanville, right into Queen Street, right into Plein Street, left into Wellington Street, right into Langeberg Road, into Brighton Road, into Van Riebeeck Road, left into Voortrekker Road, into Old Paarl Road, along Old Paarl Road to Taxi Rank in Old Paarl Road Bloekombos and return along the same route.

D27 KHAYELITSHA — SEA POINT

From Taxi Rank at Site C Khayelitsha, left into Lansdowne Road, left into Mew Way, left onto N2, proceed along N2 which becomes settlers Way, along Settlers Way, into Eastern Boulevard, into Table Bay Boulevard, into Buitengracht Street, right into Somerset Road, along Main Road, into Regent Street Sea Point and return as follows: into Regent Street, into Main Road, into Somerset Road, left into Buitengracht Street, right into Hans Strijdom Ave, left into Heerengracht Road, right into Hertzog Boulevard, right into oswald Pirow Street, right into Top Deck Cape Town Railway Station Cape Town, left into Oswald Pirow Street, right into Eastern Boulevard, into Settlers Way, into Mew Way, into Lansdowne Road to Taxi Rank at Site C Khayelitsha subject to the following condition: 1) that passengers are not picked up in Sea Point, 2) subject to the condition that passengers are only picked up at Top Deck Cape Town Railway Station on the return journey and 3) subject to the condition that no passengers are set down or picked-up on Western Boulevard.

D28 GOUDA — WELLINGTON

Vanaf Taxi Staanplek te Malvastraat Gouda, links in Petuniastraat, links in Gousblomstraat, regs in Sonneblomstraat, regs in Angelierstraat, links in Roosstraat, regs in Dahlistraat, in 1ste Laan, in 2de Laan, in 3de Laan, in 4de Laan, in 5de Laan, in 6de Laan, in 7de Laan, in Hoofstraat, langs Hoofstraat tot by Taxi Staanplek te Wantenaarstraat Gouda,

in Hoofstraat tot by R44, In R44 , langs R44 tot by Taxi Staanplek te Van Der Stelstraat Tulbagh, weer in R44, langs R44, links in Stasieweg tot by Wellington Spoorwegstasie Wellington en terug oor dieselfde roete.

D29 KHAYELITSHA — MOWBRAY

From Taxi Rank in Site C Khayelitsha, right into Hoza Street, left into Lansdowne Extension, left onto N2, left into Rapenberg/Forest Drive, right into Klipfontein Road, Klipfontein Road becomes Durban Road, along Durban Road into Taxi Rank at Mowbray and return along the same route.

D30 KHAYELITSHA — WOODSTOCK

From Taxi Rank in Site C Khayelitsha, right into Hoza Street, left into Lansdowne Extension, left onto N2, left into Rapenberg/Forest Drive, right into Klipfontein Road, Klipfontein Road becomes Durban Road, along Durban Road, into St Peters Road, right into Main Road Mowbray, along Main Road which becomes Victoria Road to Searle Street Woodstock subject to the condition that no passengers are picked-up between Main Road Mowbray and Searle Street Woodstock.

D31 PORTERVILLE — PORTERVILLE

Vanaf Taxi Staanplek te Voortrekkerweg Porterville na punte geleë binne die Munisipale gebied van Porterville en terug.

D32 PORTERVILLE — PLAAS ROOIHOOGTE

Vanaf Taxi Staanplek te Voortrekkerweg Porterville, in Voortrekkerweg, regs in Jakkalskloofpad na plase Eikenhof, Middelplaas, Eksteen, Jakkalskloof, links op ondergeskiktepad na plase Ebenesar (Rooidakplaas), Boomplaats, terug op Jakkalskloofpad na plaas Excelsior, na Poskantoot, na plase Eendrag, Witklip, links op ondergeskiktepad na plase Matjiesrivier, Toorkrans, Moreson en Rooihoogte geleë binne die omgewing van Porterville en terug oor dieselfde roete.

D33 PORTERVILLE — PLAAS DU PONT

Vanaf Taxi Staanplek te Voortrekkerweg Porterville, in Voortrekkerweg, in R44, regs in De Pontpad (P1172) na plase Latboskloof, Tweevlei, Knoffelkloof, Humanskraal, Hartebeeskraal, Graskloof, Koppies, Geelfontein tot by T-aansluiting, links in ondergeskiktepad na Plaas De Pont geleë binne die omgewing van Porterville en terug oor dieselfde roete.

D34 PORTERVILLE — PLAAS MALKOPVLEI

Vanaf Taxi Staanplek te Voortrekkerweg Porterville, in Voortrekkerweg, in R365, regs in ondergeskiktepad na plase Laatson, Waterval, regs op R365, regs op Cardouwpad na plase Klein Elsbos, Zooverby, Monte Christo, Groot Elsbos, Uitkyk, Die Erf, Dasklip, Tierkloof, Koopmanskraal, Goedgedagth, Cardouw, Ringfontein, Middelpoos en Malkopvlei geleë binne die omgewing van Porterville en terug oor dieselfde roete.

D35 PORTERVILLE — PLAAS VISSERSHOF

Vanaf Taxi Staanplek te Voortrekkerweg Porterville, in Voortrekkerweg, in R365 na Draaihoek, Driefontein, Groenfontein, Molvlak, Septemberskraal, Silverdale, Appelbosvlei, Nuhoop, Langvlei, regs op ondergeskiktepad na Borrelfontein, Uitsien, Platrug, Porseleinskloof, regs op R365 na Alpha, Renosterfontein en Vissershof geleë binne die omgewing van Porterville en terug oor dieselfde roete.

D36 PORTERVILLE — KLERKSDAM

Vanaf Taxi Staanplek te Voortrekkerweg Porterville, in Voortrekkerweg, in R365, links in R44, regs op ondergeskiktepad, na Groenvlei, Marydale, Geeldam, Alicedale, Donkermanskloof, regs by T-aansluiting op ondergeskiktepad na Septemberskraal, en Klerksdam geleë binne die omgewing van Porterville en terug oor dieselfde roete.

D37 PORTERVILLE — PLAAS OLIFANTSKOP

Vanaf Taxi Staanplek te Voortrekkerweg Porterville, in Voortrekkerweg, in R365, links in R44, regs op ondergeskiktepad (Vondelingpad) na Pampoenkraal, Klein Pampoenkraal, Nuwerus, Vondeling, Poskantoor, Rietvlei, links op R44 na Middelerug, Septemberskraal, Weltevrede en Olifantskop geleë binne die omgewing van Porterville en terug oor dieselfde roete.

D38 PORTERVILLE — PLAAS JENSEN

Vanaf Taxi Staanplek te Voortrekkerweg Porterville, in Voortrekkerweg, links in R44, links na Gelukwaarts, Voorberg Gevangenies, Dasbosch, Driebosch, De Tuine, De Tuinlandgoed, Langgewag, Vyf in 'n Ry, regs in ondergeskiktepad na De Hoop, Panorama, regs op R44 na Ertjies Kloof en Jensen geleë binne die omgewing van Porterville en terug oor dieselfde roete.

D39 PORTERVILLE — PLAAS KAMINA

Vanaf Taxi Staanplek te Voortrekkerweg Porterville, in Voortrekkerweg, links in Parkstraat, in ondergeskiktepad na Hout Constant, links in Voortrekkerweg, in R44, regs in ondergeskiktepad (Halfmanskloofpad) na Paardekloof, Oak Glen, Watervliet, links op ondergeskiktepad, links op 24 Rivierpad(P1166) na Halfmanskloof, Le Jaden, 24 Riviere, De Molen, Klein 24 Riviere, links op Ondergeskiktepad na Avontuur, Tevrede en Kamina geleë binne die omgewing van Porterville en terug oor dieselfde roete.

D40 PORTERVILLE — WELLINGTON

Vanaf Taxi Staanplek te Voortrekkerweg Porterville, in Voortrekkerweg, in R44, langs R44 tot by T-aansluiting, regs in R44 tot by Wellington, links in Stasieweg tot by Wellington Spoorwegstasie Wellington en terug oor dieselfde roete.

D41 STANFORD — STANFORD

Vanaf Dreyerstraat Stanford, links in Tolbosstraat, links in Melkhoutstraat, links in Mundustraart, regs in Dreyerstraat,

links in Demperstraat, regs in Kannemeyerstraat, links in Skoolstraat, regs in Reguitstraat, in Kerkstraat, regs in Queen Victoriastraat tot by Hotel te Stanford en terug oor dierselfde roete.

D42 STANFORD — STANFORD

Vanaf Dreyerstraat Stanford, links in Gibsonstraat, links in Kannemeyerstraat, regs in Skoolstraat, regs in Reguitstraat, links in De Bruynstraat, links in Wortelgatstraat, in Queen Victoriastraat tot by Hotel te Stanford en terug oor dierselfde roete.

D43 STANFORD — SONDAGSKLOOF

Vanaf Dreyerstraat Stanford, links in Metilda Maystraat, links in R43, regs in R326, regs in Salmonsdampad, in Modderivier, in Pardenberg, in Pappiesvlei na Sondagskloof en terug oor dieselfde roete.

D44 STANFORD — HERMANUS

Vanaf Dreyerstraat Stanford, links in Gibsonstraat, links in Kannemeyerstraat, regs in Skoolstraat, links in Reguitstraat, links in Poolestraat, regs in Kannemeyerstraat, links in Demperstraat, regs in Dreyerstraat, links in Tolbosstraat, links in Melkhoutstraat, links in Mundustraat, regs in Dreyerstraat, regs in Metilda Maystraat, links in R43, in Hoofweg Hermanus, in Lord Robertstraat, in Mitchellstraat na Taxi Staanplek te Hermanus en terug oor dieselfde roete.

D45 HAPPY VALLEY BLACKHEATH — KUILS RIVER

From Taxi Rank in Happy Valley Blackheath, left into Wimbledon Road, right into School Street, left into Range Road, right into Stellenbosch Arterial, left into Van Riebeeck Road, left into Carinus Street to Taxi Rank in Kuilsriver and return along the same route.

D46 TULBAGH — WELLINGTON

Vanaf Huurmotor Staanplek te Van Der Stelstraat Tulbagh, langs Van Der Stelstraat, tot by R44, langs R44, links in Stasieweg tot by Wellington Spoorwegstasie Wellington en terug oor dierselfde roete.

D47 NYANGA — BOTHASIG

From Taxi Rank at Nyanga Terminus Nyanga, right into Emms Drive, right into Terminus Road, left into Ntlanganiso Road, into Borchards Quarry Road, right into Modderdam Road, left into 35th Ave, into Van Riebeeck Drive, left into Epping Ave, right into 21st Street, right into 16th Street, left into Consani Street, into Elsie River Terminus, right into Consani Road, right into Halt Road, into Voortrekker Road, right into Vasco Boulevard, left into Montague Street, right into D'Almeida Street, right into Letchwood Drive, left into Louis Thibult Road, right into Edgemead Drive, into Vryburger Ave, left into Steenoven Street Bothasig and return along the same route.

D48 CAPE TOWN — SEA POINT

From Taxi Rank at Top Deck Cape Town Railway Station Cape Town, right into Oswald Pirow Street, right into Sir Lowry Road, into Darling Street, right into Buitenkant Street, left into Strand Street, right into Rose Street, left into Waterkant Street, right into Chiappini Street, left into Somerset Road, into Main Road, along Main Road, into Regent Street Sea Point to Circle in Sea Point and return along the same route.

D49 GRABOUW — SLANGPARK PLAKKERSKAMP

Vanaf Taxi Staanplek te Grabouw, links in Worcesterstraat, regs in Hoofstraat, regs in Ou Kaapseweg, links in Gaffleystraat, regs in Bosstraat, links in Jan Van Eckstraat tot by Slangpark Plakkerskamp Grabouw en terug oor dieselfde roete.

D50 GRABOUW — LAASTE UITWEG PLAKKERSKAMP

Vanaf Taxi Staanplek te Grabouw, links in Worcesterstraat, regs in Hoofstraat, regs in Ou Kaapseweg, regs in Parkstraat tot by Laaste-uitweg Plakkerskamp Grabouw en terug oor dieselfde roete.

D51 GRABOUW — BEVERLEY-HILLS PLAKKERSKAMP

Vanaf Taxi Staanplek te Grabouw, links in Worcesterstraat, regs in Hoofstraat, regs in Ou Kaapseweg, links in Gaffleystraat, links in Marinusstraat tot by Beverley-Hills Plakkerskamp Grabouw en terug oor dieselfde roete.

D52 GRABOUW — RUSSELSTRAAT PLAKKERSKAMP

Vanaf Taxi Staanplek te Grabouw, links in Worcesterstraat, regs in Hoofstraat, regs in Ou Kaapseweg, links in Gaffleystraat, regs in Bosstraat tot by Russelstraat Plakkerskamp Grabouw en terug oor dieselfde roete.

D53 GRABOUW — WATERWORKS PLAKKERSKAMP

Vanaf Taxi Staanplek te Grabouw, links in Worcesterstraat, regs in Hoofstraat, regs in Ou Kaapseweg, links in Gaffleystraat tot by Waterworks Plakkerskamp Grabouw en terug oor dieselfde roete.

D54 GRABOUW — ROODAKKE PLAKKERSKAMP

Vanaf Taxi Staanplek te Grabouw, links in Worcesterstraat, regs in Hoofstraat, regs in Ou Kaapseweg, regs in Parkstraat tot by Roodakke Plakkerskamp Grabouw en terug oor dieselfde roete.

D55 GRABOUW — ROODAKKE PLAKKERSKAMP

Vanaf Taxi Staanplek te Grabouw, links in Worcesterstraat, regs in Hoofstraat, regs in Ou Kaapseweg, regs in Industrieëleweg tot by Roodakke Plakkerskamp Grabouw en terug oor dieselfde roete.

D56 HEIDEVELD — CAPE TOWN

From Taxi Rank at Heideveld Railway Station Heideveld, in Jonkershoek Road, right into Laingsburg Road, left into Ascention Road, left into Heideveld Road, left into 5th Street, right into Klipfontein Road, right into Blossom Street, into Cornflower Street, into Dr Abduraghman Ave, left into Hickory Street, right into Springbok Street, left into Cross Boulevard, right into Klipfontein Road, along Klipfontein Road, into Durban Road Mowbray, right into Main Road, along Main Road which becomes Victoria Road, into Sir Lowry Road, right into Oswald Pirow Street, left into Top Deck Cape Town Railway Station Cape Town and return as follows: right into Oswald Pirow Street, left into Sir Lowry Road, into Victoria Street, into Main Road, left into St Peters Road Mowbray, into Durban Road into Mowbray Taxi Rank, along

Durban Road, left into Liesbeeck Road, right onto N2, along N2 to Athlone turn-off, left at Athlone turn-off, into Jan Smuts Drive, left into Eland Road, right into Protea Road, left into Dr Abduraghman Ave, into Cornflower Street, into Blossom Street, right into Klipfontein Road, left into 5th Street, right into Heideveld Road, left into Ascention Road, right into Laingsburg Road, left into Jonkershoek Road to Taxi Rank at Heideveld Railway Station Heideveld.

D57 OUDTSHOORN — MATJIESRIVIER

Vanaf Taxi Staanplek te Unie Plein Oudtshoorn, links in Adderleystraat, links in Kerkstraat, regs in Baron Van Rheedestraat, links in R28 oor Buffelsdrift, Schoemanshoek en Grootkraal tot by Poskantoor Matjiesrivier en terug oor dieselfde roete.

D58 OUDTSHOORN — DYSELSDORP

Vanaf Taxi Staanplek te Unie Plein Oudtshoorn, regs in Adderleystraat, links in Voortrekkerweg, in N12 na Dysselsdorp, regs in Dysselsweg, langs Dysselsweg tot by Gemeenskapsaal te Dysselsdorp en terug oor dieselfde roete.

D59 MONTAGU — KLIPHEUWEL

Vanaf Taxi Staanplek te Markstraat Montagu, links in Langstraat, in R62, langs R62 tot by Klipheuwel Rigtingswyser en terug oor dieselfde roete.

D60 OUDTSHOORN — VLAKTEPLAAS

Vanaf Taxi Staanplek te Unie Plein Oudtshoorn, regs in Adderleystraat, links in Voortrekkerweg, in N12 na De Rust, in Blomnekstraat, in Skoolstraat, in Randstraat, in Schoemanstraat na Staanplek in Schoemanstraat te De Rust in Randstraat, in Skoolstraat, in Blomnekstraat, in N12, langs N12 na Staanplek te Klaarstroom, terug na N12, langs N12 tot by Vlakteplaas en terug oor dieselfde roete.

D61 ASHBURY — ASHTON

Vanaf Taxi Staanplek te Eikelaan Ashbury, regs in Ashbury Pad, links in Badstraat, regs in Wilhelm Theyslaan, links in Baniestraat, links in Markstraat, regs in Langstraat, in Langstraat tot by Ashton Canning Fabriek Ashton en terug oor dieselfde roete.

D62 OUDTSHOORN — VOLMOED

Vanaf Taxi Staanplek te Unie Plein Oudtshoorn, regs in Adderleystraat, regs in Voortrekkerweg, links in Langenhovenweg, regs in Rademeyerstraat, oor Welgeluk, links in R328, regs in Onbekende Pad na Lokasie te Volmoed en terug oor dieselfde roete.

D63 OUDTSHOORN — SPITSKOP

Vanaf Taxi Staanplek te Unie Plein Oudtshoorn, regs in Adderleystraat, links in Voortrekkerweg, in R29, links by Oudemuraagie afdraai na Spitskop Winkel Spitskop en terug oor dieselfde roete.

D64 HEIDEVELD — CAPE TOWN

From Taxi Rank at Heideveld, left into NY112, right into NY1, right into Klipfontein Road, right into Duinefontein Road, left onto N2, along N2 which becomes Settlers Way, into Eastern Boulevard, left into Hertzog Boulevard, left into Oswald Pirow Street, right into Top Deck Cape Town Railway Station Cape Town and return along the same route.

D65 PRINCE ALFRED HAMLET — PRINCE ALFRED HAMLET

Vanaf Taxi Staanplek te Voortrekkerstraat Prince Alfred Hamlet na punte geleë binne die dorp gebied van Prince Alfred Hamlet en terug oor dieselfde roete.

D66 PRINCE ALFRED HAMLET — CERES

Vanaf Taxi Staanplek te Voortrekkerstraat Prince Alfred Hamlet, in Kerkstraat, in Sarel Cilliersstraat, Jagerskraal Kruisong, Sonop en Delta kruising, Cascade kruising, pamaona kruising, Fairfieldkruising, Buitestraat, Panoramaweg, Boland Eier, Vreeland, Klein Pruiise, Ceres Fruit Processors en Retiefstraat tot by aflaaai plek te Vosstraat ceres en terug oor dieselfde roete.

D67 PRINCE ALFRED HAMLET — PLASE PRINCE ALFRED HAMLET

Vanaf Taxi Staanplek te Voortrekkerstraat Prince Alfred Hamlet na plase Oudekraal, Bordeaux, Veelgewaagd, Koelfontein, Doringbos, Excesiors, Uitkoms, Moreson, Kompanie, Skoongesig, Vaaldraai, Middelpas, Rooi-kraak, Montepellier, Belvue, Giffontein, Lushof, Montana, Elim, Welgemeen, Cascade, Mendoza, La Rochelle, Een Voelvllei, Mfuleni, Verdun, Slagboom, Sterkwater, De Vlake, Rosendalfontein, Visgat, Die Eike, Ou Plaas, Vastrap, Paardekloof, Doornkraal, Wakkerstroom, Nooitgedagt, Bokveldskloof, Esperanto, Parys, Rock-land, De Hoek, Nuwedorp, De Keur, Kromfontein, Lindeshof, Fonteintjie, Helpmekaar, Rietfontein, Donker-bos, Leeukruis, Kalifornia, Uitsig, Knapdaar, Langrivier, Tandfontein, Weltevrede, Morester, Bronaar, Sneeu-kop, Odessa, De Erf, Driefontein en Langkloof Plase geleë te Prince Alfred Hamlet en terug oor dieselfde roete.

D68 KORINGBERG — PLASE KORINGBERG

Vanaf Taxi Staanplek te Koringberg, links in Gousblomstraat, regs in Leeubekkiestraat na plase De Brug, Geeldam,

De Guns, Zoutkloof, Taaibosvlei, Somersverdriet, Morester, Broodkrak, Sanddrift, Pampoenkraal, Middelburg geleë te Koringberg en terug oor dieselfde roete.

D69 PLETTENBERGBAAI — WITTEDRIFT

Vanaf Taxi Staanplek te Plettenbergbaai, in Hoogstraat, regs in Marineweg, regs in N2, links in R340, links in Hoofstraat Wittedrift na Staanplek te Wittedrift en terug oor dieselfde roete.

D70 CALITZDORP — CALITZDORP

Vanaf Taxi Staanplek te Poskantoor in Geysterstraat Calitzdorp na punte geleë binne die Munisipale Gebied van Calitzdorp en terug oor dieselfde roete.

D71 CALITZDORP — GAMKA-WES

Vanaf Taxi Staanplek te Poskantoor in Geysterstraat Calitzdorp, in Andries Pretoriusstraat, regs na Gamka-Oos, regs na Gamka-Wes, in Stasiestraat, links in Koningstraat Gamka-wes en terug oor dieselfde roete.

D72 CALITZDORP — OUDTSHOORN

Vanaf Taxi Staanplek te Poskantoor in Geysterstraat Calitzdorp, links in Andries Pretoriusstraat, in R62 na Oudtshoorn, in Voortrekkerweg, links in Adderleystsrst, regs in Unie Plein na Taxi Staanplek te Oudtshoorn en terug oor dieselfde roete.

D73 CALITZDORP — RIETFONTEIN

Vanaf Taxi Staanplek te Poskantoor in Geysterstraat Calitzdorp, links in Andries Pretoriusstraat, regs in Voortrekkerweg, links in Calitzstraat na Groenfontein, Kruisrivier, Buffelskloof, links na Rietfontein en terug oor dieselfde roete.

D74 GONIWE PARK VILLIERSDORP — MATATIELE

From Taxi Rank in Goniwe Park Villiersdorp, into Taxi Rank at Villiersdorp, left into R43, along R43 into Durban Street Worcester, into N1, along N1 to Beaufort West, right into R61, along R61 to Queenstown, left into R396 to Indwe, right into R56 to Maclear, right into R396 to Tsolo, into N2, along N2 to Kokstad, left into R56 to Taxi Rank at Matatiele and return along the same route.

D75 PIKETBERG — GOEDVERWACHT

Vanaf Taxi Staanplek te Langstraat Piketberg, in Langstraat, regs na De Hoek, regs op R399, regs in Ongemerkte pad na Wittewater, na Taxi Staanplek, terug in ongemerkte pad, regs in R399, links in ongemerkte pad na Moravia Stasie, terug in ongemerkte pad, links in R399 na Goedverwacht tot pad 'n vurk maak, regs na woongebied te Goedverwacht en terug oor dieselfde roete.

D76 PIKETBERG — LAAIPEK

Vanaf Taxi Staanplek te Langstraat Piketberg, in Langstraat, regs na De Hoek, regs op R399, deur Kapteinskloof, Aurora en Sauer na Taxi Staanplek te Laaipek en terug oor dieselfde roete.

D77 PIKETBERG — HALFMANSKLOOF

Vanaf Taxi Staanplek te Langstraat Piketberg, in Langstraat, regs in Hoopstraat, in R44 deur Porterville na Staanplek te Halfmanskloof en terug oor dieselfde roete.

D78 PIKETBERG — EENDEKUIL

Vanaf Taxi Staanplek te Langstraat Piketberg, in Langstraat, regs in Hoopstraat, links in N7, langs N7 tot by Pools, links in ongemerkte pad tot by Staanplek te Eendekuil en terug oor dieselfde roete.

D79 PIKETBERG — ELANDSBAAI

Vanaf Taxi Staanplek te Langstraat Piketberg, in Langstraat, regs in R366 deur Redelinghuis na Staanplek te Elandsbaai en terug oor dieselfde roete.

D80 PIKETBERG — SKEURPOORT

Vanaf Taxi Staanplek te Langstraat Piketberg, in Langstraat, regs in R366, links in ongemerkte pad na plase Pamona, Burglar's Post, White City, Sandleege, Genadeberg, Voorstevlei, Agtervlei, Kleinbegin, Langberg, terug na ongemerkte pad na Stawelklip en Skeurpoort en terug oor dieselfde roete.

D81 ARNISTON — ARNISTON

Vanaf Taxi Staanplek te Arniston na punte geleë binne die Woongebiede van Arniston en terug oor dieselfde roete.

D82 VILLIERSDORP — GONIWE PARK

Vanaf Taxi Staanplek te Hoofstraat Villiersdorp, in Hoofstraat, links in Van Riebeeckstraat, links in Victoriastraat, regs in Buitekantstraat, links in Graaffstraat, regs in Proteastraat, regs in Begoniastraat, links in Serruriastraat, in Serruriastrat tot by telefoonhokkie buite Goniwe Park en terug oor dieselfde roete.

D83 VREDENDAL — SPUITDRIFT PAD VREDENDAL

Vanaf Taxi Staanplek te Waterkantstraat Vredendal, in Loopstraat, links in Voortrekkerstraat, links in Kerkstraat, langs Kerkstraat wat R363 word, langs R363, in by plase tot by Plaas Kapel geleë op die Spruitdrift Pad te Vredendal en terug oor dieselfde roete.

D84 VREDENDAL — LUTZVILLE PAD VREDENDAL

Vanaf Taxi Staanplek te Waterkantstraat Vredendal, in Loopstraat, links in Voortrekkerstraat, regs in Kerkstraat, langs

Kerkstraat wat R363 word, langs R363, in by plase tot by Plaas Baklei geleë op die Lutzville Pad te Vredendal en terug oor dieselfde roete.

D85 VREDENDAL — HOLRIVIER PAD VREDENDAL

Vanaf Taxi Staanplek te Waterkantstraat Vredendal, in Loopstraat, regs in Voortrekkerstraat, langs Voortrekkerstraat wat R362 word (Holrivier Pad), in by plase tot by Liebendal Plaas geleë te Vredendal en terug oor dieselfde roete.

D86 VREDENDAL — KLAWER PAD VREDENDAL

Vanaf Taxi Staanplek te Waterkantstraat Vredendal, in Loopstraat, regs in Voortrekkerstraat, langs Voortrekkerstraat wat R27 word, langs R27, regs in R362, in by plase tot by Kleinrivier Plaas geleë op die Klawer Pad te Vredendal en terug oor dieselfde roete.

D87 VREDENDAL — VREDENDAL-NOORD

Vanaf Taxi Staanplek te Waterkantstraat Vredendal, in Loopstraat, regs in Voortrekkerstraat, langs Voortrekkerstraat wat R27 word, langs R27, links in Bultweg Vredendal — Noord, links in Hoogstraat, links in Buitekantstraat, links in Hoërskoolstraat, links in Chrechestraat Vredendal-Noord en terug oor dieselfde roete.

D88 BLUE DOWNS — MITCHELLS PLAIN

From Taxi Rank in Bobs Way Blue Downs opposite Twin Peaks, into Bobs Way, left into Strand Road, right into Van Ryneveldt Street to Eerste River Railway Station, back into Van Ryneveldt Street, right into Strand Road, left into Forest Drive, right into Marigold Street, into Raymond Ackerman Street, into Melton Rose Station, into Raymond Ackerman Street, right into Blue Downs Way, left into Eerste River Way, left into London Way, left into Eerste River Way, left into Forest Drive, right into Strand Road, right into Strafford Lane, right into Spurwing Drive, left into Bobs Way, left into Greenshank, right into Faure Road, left into Old Faure Road, turn around at Army Camp, back into Old Faure Road, left into Spine Road, right into Alpine Road, left into Imperial Road, right into 1st Ave, left into 3rd Ave at Police Station, along 3rd Ave to field opposite the Bus Terminus in Mitchells plain and return along the same route.

D89 MFULENI — EAST LONDON

From Taxi Rank in Main Road Mfuleni, into Main Road, left into Eerste River Way, left into Rotterdam Road, left into Hindle Road, right onto R300, onto N1, along N1 to Beaufort West, right into R61, along R61 to East London and return along the same route.

D90 LANGA — NYANGA

From Taxi rank at Washington Street Langa, into Washington Street, right into Vanguard Drive, left onto N2, along N2, left into Modderdam Road, right into Valhalla Drive, into NY1, along NY1, left into NY3A, into Kornhoff Road, left into Emms Drive, right into Nyanga Taxi Rank.

D91 MURRAYSBURG — GRAAFF-REINET

Vanaf Taxi Staanplek te Poskantoor Hutchinson, regs in Voortrekkerstraat, regs in Pastoriesstraat, links in Leebstraat, in R63, langs R63 in Stockenstroomstraat Graaff-Reinet, links in Caledonstraat, regs in Bourkestraat, in Bourkestraat tot by Markplein Graaff-Reinet en terug oor dieselfde roete.

D92 GRABOUW — CALEDON

From Taxi Rank on The Plain Grabouw, left into Worcester Street, left into Main Road, along Main Road, left onto N2, along N2 to Caledon, right into Hoop Street turn-off, along Hoop Street to Post Office in Hoop Street Caledon and return along the same route.

D93 STRUISBAAI-NOORD — AGULHAS

Vanaf Taxi Staanplek te Kosmandjie Struisbaai Noord, regs in Eerste laan, links in Hoofweg, langs Hoofweg wat R319 word tot by Agulhas en terug oor dieselfde roete.

D94 STRUISBAAI — STRUISBAAI

Vanaf Taxi Staanplek te Struisbaai na woongebiede geleë te Struisbaai en terug oor dieselfde roete.

D95 ZOLANI — ASHTON

Vanaf Taxi Staanplek te Biblioteek in Buildingstraat Zolani, regs in R60, langs R60, links in R62 tot by Hoofweg Ashton na Taxi Staanplek te Poskantoor Ashton en terug oor dieselfde roete.

D96 KLAWER — VREDENDAL

Vanaf Taxi Staanplek te Klawer Poskantoor in Kanaalstraat Klawer, regs in Jakarandastraat, links in Hoofstraat, regs in Kerkstraat, in Pad MR 547, langs MR 547 met stilhou te Houmoedplase en Spruidrift Winkel, verder met MR547 tot in Kerkstraat Vredendal, regs in Voortrekkerstraat, regs in Loopstraat, in Waterkantstraat tot by Taxi Staanplek te Vredendal en terug oor dieselfde roete.

D97 VILLIERSDORP — STETYN PLASE VILLIERSDORP

Vanaf Taxi Staanplek te Hoofstraat Villiersdorp, na Plase geleë op R321, R43 tot by Stetyn Plase te Villiersdorp en terug oor dieselfde roete.

D98 KHAYELITSHA — GRABOUW

From Taxi Rank in Site C Khayelitsha, into Hoza Street, left into Lansdowne Road Ext, left into Baden Powell Drive, right onto N2, along N2, left into Ou Kaapse Road Grabouw, into Main Road to Taxi Rank at the Plain Grabouw and

return along the same route subject to the condition that no passengers are picked up after leaving Khayelitsh on the forward journey and on the return journey no passengers are dropped off before reaching Khayelitsha.

D99 NEW DAWN PARK PACALTSDORP — GEORGE

Vanaf punte geleë binne die Woongebied van New Dawn Park, langs Beachweg, regs in Yorkstraat, regs in Markstraat, links in Craddockstraat na Taxi Staanplek te Craddockstraat George en terug oor dieselfde roete.

E01 MATROOSFONTEIN — ELSIES RIVER

From Taxi Rank in Civic Way Matroosfontein, into Forrest Drive, into Neptune Street, right into Grandview Ave, left into Halt Road, right into 6th Ave, left into 16th Ave, left into Consani Road, into Elsie River Terminus Elsie River and return along the same route.

E02 MATROOSFONTEIN — ELSIES RIVER

From Taxi Rank in Civic Way Matroosfontein, left into Emms Way, left into Fountain Way, right into Owen Road, left into Halt Road, into Consani Road, into Elsie River Terminus Elsie River and return along the same route.

E03 MATROOSFONTEIN — EPPING 2

From Taxi Rank in Civic Way Matroosfontein, into Forrest Drive, left into Balvenie Ave, across Valhalla Drive, into Tripper Way, right into Bofor Circle to Monviso Fashions Epping 2 and return along the same route.

E04 LANGA — HARARE

From Taxi Rank in Washington Street Langa, into Washington Street, right into Vanguard Drive, left onto N2, along N2, right into Borchards Quarry Road, left into Klipfontein Road, into Mahove Drive, left into Lansdowne Road, right into Swartklip Road, left into Pama Road, right into Makabeni Road, right into Ncwadi Crescent, left into Spine Road, left into Lwandle Road, right into Mondisi Road, turn around in Mondisi Road, into Lwandle Road, right into Hlonela Street, right into Funza Street, left into Ncumo Road, left into Bukwayo Road Harari and return along the same route.

E05 LANGA — MAKHASA

From Taxi Rank in Washington Street Langa, into Washington Street, right into Vanguard Drive, left onto N2, along N2, left into off-ramp to Mew Way, along Mew Way, into Swartklip Road, left into Pama Road, left into Lansdowne Road, along Lansdowne Road, right into Hlika Road, left into Sisulu Road Makhasa and return along the same route.

E06 SEA POINT — LANGA

From Taxi Rank at Sunset Beach Sea Point, into Queens Road, left into Beach Road, into Western Boulevard, along western Boulevard, into Eastern Boulevard, along Eastern Boulevard which becomes Settlers Way, along Settlers Way, left at Langa turn-off into Bunga Ave, into Washington Ave to Taxi Rank in Washington Ave Langa and return along the same route.

E07 GONIWE PARK VILLIERSDORP — BELLVILLE

From Taxi Rank in Begonia Street Goniwe Park Villiersdorp, along Buitekant Street, right into R321, along R321 to Grabouw, right into Main Road Grabouw, along Main Road which becomes Ou Kaapse Road, right into N2, along N2, right into Victoria Road Somerset West, into Andries Pretorius Street, into Church Street to taxi Rank at O K Bazaars Somerset West, into Andries Pretorius Street, into Victoria Street, right into N2, along N2, right into R102, along R102 which becomes Strand Road, which becomes Riebeeck Road Kuilsriver, which becomes Strand Road Bellville, into Voortrekker Road, left into Bellrail Road to Taxi Rank in Bellville and return along the same route.

E08 KHAYELITSHA — EAST LONDON

From Taxi Rank at The Trek Garage in Khayelitsha, into Lansdowne Road, left into Mew Way, right onto N2, along N2 to Port Elizabeth, into R72, along R72 to Taxi Rank in East London and return along the same route.

E09 KHAYELITSHA — EAST LONDON

From Taxi Rank at The Trek Garage in Khayelitsha, into Lansdowne Road, left into Mew Way, right onto N2, along N2 to King Williamstown, along N2 to the Amalinda off-ramp in East London, proceed along the off-ramp to the Stop Street, turn right into Voortrekker Road and proceed along Voortrekker Road which becomes Amalinda Main Road to the Frere Hospital, turn right into Lennox Road and proceed to the 4 Way stop at the Oriental Plaza, proceed along Milner Road to the Stop Street, turn right into St. John's Road to the robot, then turn left into North West Express Way, proceed along North West Express Way which becomes Buffalo Street, turn into East London taxi City rank and return along the same route.

E10 KHAYELITSHA — ELSIES RIVER

From Taxi Rank in Khayelitsha, into Hoza Ave, into Lansdowne Road, left into Tungwane Road, left onto N2, along N2, onto Borchards Quarry off-ramp, right into Modderdam Road, left into 35th Street which becomes Van Riebeeck Road, left into Epping Ave, over 21st Ave, into Consani Road to Taxi Rank at Elsie River Terminus and return along the same route.

E11 KHAYELITSHA — PAROW RAILWAY STATION PAROW

From Taxi Rank in Khayelitsha, into Hoza Ave, into Lansdowne Road, left into Tungwane Road, left onto N2, along N2, onto Borchards Quarry off-ramp, right into Modderdam Road, left into 35th Street which becomes Van Riebeeck Road, left into Epping Ave, over 21st Ave, into Consani Road to Taxi Rank at Elsie River Terminus, right into Halt Road, right into Voortrekker Road, right into Jan Van Riebeeck Road, left into Alexander Road, right into Steenbras Street, left into Cloete Street to Parow Railway Station Parow and return as follows: into Cloete Street, right into Steenbras Street, left into Alexander Road, left into Jan Van Riebeeck Road which becomes 35th Street, right into Modderdam Road, left into Borchards Quarry Road, left onto N2, along N2, left at Mew Way off-ramp, right into Mew Way, right into Lansdowne Road, right into Hoza Ave to Taxi Rank in Khayelitsha.

E12 KHAYELITSHA — TYGERBERG RAILWAY STATION PAROW

From Taxi Rank in Khayelitsha, into Hoza Ave, into Lansdowne Road, left into Tungwane Road, left onto N2, along

N2, onto Borchards Quarry off-ramp, right into Modderdam Road, left into 35th Street which becomes Van Riebeeck Road, left into Epping Ave, over 21st Ave, into Consani Road to Taxi Rank at Elsie's River Terminus, right into Halt Road, right into Voortrekker Road, right into Jan Van Riebeeck Road, left into Alexander Road, right into Steenbras Street, left into Cloete Street to Parow Railway Station Parow, left into Picton Street, into Parow Street, right into Jean Simons Street towards Sanlam Centre, link up with Railway Street to drop-off only, through SanlamCentre Parking Area, left into De La Rey Street, left into Fransie Van Zyl Drive, left into Tygerberg Hospital to drop-off only, left into Fransie Van Zyl Drive, left into Industrial Ring Road, left into Stellenberg Road, right into Radnor Street to Pep Stores Head Office, left into De La Rey Road, right into Modderdam Road, left into Borchards Quarry Road, left onto N2, along N2, left at Mew Way off-ramp, right into Mew Way, right into Lansdowne Road, right into Hoza Ave to Taxi Rank in Khayelitsha.

E13 TYGERBERG RAILWAY STATION PAROW — KHAYELITSHA

From Tygerberg Railway Station Parow, along Railway Street to, through SanlamCentre Parking Area, left into De La Rey Road, right into Modderdam Road, left into Borchards Quarry Road, left onto N2, along N2, left at Mew Way off-ramp, right into Mew Way, right into Lansdowne Road, right into Hoza Ave to Taxi Rank in Khayelitsha.

E14 MASIPHUMELELE — FISH HOEK

From Taxi Rank in Masiphumelele, into Pokela Road, left into Kommetjie Road, left into Main Road Fish Hoek, right into De Waal Road, into Taxi Rank at Fish Hoek and return as follows: into Station Road, left into Main Road, right into Kommetjie Road, right into Pokela Road to Taxi Rank in Masiphumelele.

E15 MALIBU — BLACKHEATH

From Taxi Rank in London Road Malibu, into London Road, right into Eerste River Road, into Buttskop Road, left into Range Road, right into Station Road, along Station Road to Blackheath Railway Station Blackheath and return as follows: into Station Road, left into Range Road, right into Buttskop Road, left into Vanguard Road, right into Albert Philander Road, left into The Conifers Endurens Road, right into Thomas Tucker Street, right into Hindle Drive, left into Eerste River Road, left into London Road to Taxi Rank in Malibu.

E16 MALIBU — BELLVILLE

From Taxi Rank in London Road Malibu, into London Road, right into Eerste River Road, into Buttskop Road, left into Wimbledon Road, left into Range Road, right into Stellenbosch Arterial Road, left into Riebeeck Street, left into Carinus Street, right into Shoprite, into Carinus Street, right into Nooiensfontein Road, left into Riebeeck Street, into Strand Road which becomes Voortrekker Road Bellville, left into Bellrail Road to Taxi Rank in Bellville and return along the same route.

E17 MALIBU — EERSTE RIVER

From Taxi Rank in London Road Malibu, into London Road, left into Eerste River Road, left into Forest Drive, right into Pick'n Pay, right into Service Road, into Strand Road, right into Plain Street, along Plain Street to Taxi Rank at Shoprite and return along the same route.

E18 GONIWE PARK VILLIERSDORP — SOMERSET WEST

From Taxi Rank in Begonia Street Goniwe Park Villiersdorp, along Buitekant Street, right into R321, along R321 to Grabouw, right into Main Road Grabouw, along Main Road which becomes Ou Kaapse Road, right into N2, along N2, right into Victoria Road Somerset West, into Andries Pretorius Street, into Church Street to taxi Rank at O K Bazaars Somerset West and return along the same route.

E19 BELLVILLE — GROOTE SCHUUR HOSPITAL

From Taxi Rank in Bellville, into Charl Malan Street, right into Belrail Road, right into Modderdam Road which becomes Duinefontein Road, right into Klipfontein Road, along Klipfontein Road which becomes Durban Road, right into Main Road Mowbray, along Main Road, left into Groote Schuur Hospital Observatory and return along the same route.

E20 KHAYELITSHA — TSOLO

From Taxi Rank at The Trek Garage Khayelitsha, into Lansdowne Road, left into Mew Way, left onto N2, along N2, left onto R300 towards N1, onto N1, along N1 to Richmond, right onto R398, along R398 to Middelburg, onto R56, along R56 to Indwe, right onto R396, along R396 to Taxi Rank at Tsolo and return along the same route.

E21 BRENTWOOD PARK — KUILSRIVIER

Vanaf Taxi Staanplek te Brentwood Park, in Hoofweg, langs Hoofweg, regs in Hindleweg, links in Ou Nooiensfonteinweg, links in Eiergatestraat, regs in Flowerstraat, links in Broadway Gatestraat, links in Ou Nooiensfonteinweg, regs in Sunbird Rylaan, links in Pheasantweg, links in Finchweg, links in Falconweg, regs in Sunbird Rylaan, regs in Ou Nooiensfonteinweg, links in King Arthurweg, links in Pendragonstraat, links in Sir Bedevere Sirkel, links in Excaliberstraat, regs in King Arthurweg, links in Ou Nooiensfonteinweg, regs in Stasieweg na Kuilsrivier Spoorwegstasie Kuilsrivier, regs in Ou Nooiensfonteinweg, regs in Carinusstraat tot by Taxi Staanplek te Shoprite Winkel Kompleks te Kuilsrivier en terug oor dieselfde roete.

E22 KAAPSTAD — ELANDSBAAI

Vanaf Taxi Staanplek te Bo-Dek Kaapstad Spoorwegstasie Kaapstad, links in Oswald Pirowstraat, regs in Tafelbaai Boulevard, links in Marine Rylaan, langs Marine Rylaan wat Otto Du Plessis Rylaan word, Otto Du Plessis Rylaan word Weskus Pad (R27), langs R27 wat Kerkstraat Velddrif word, regs in R27 deur Dwarskersbos, links in R366 wat Hoofweg Elandsbaai word, regs in Strandstraat, stop oorkant Shane Mini Mark Elandsbaai en terug oor dieselfde roete.

E23 KAAPSTAD — LAMBERTSBAAI

Vanaf Taxi Staanplek te Bo-Dek Kaapstad Spoorwegstasie Kaapstad, links in Oswald Pirowstraat, regs in Tafelbaai Boulevard, links in Marine Rylaan, langs Marine Rylaan wat Otto Du Plessis Rylaan word, Otto Du Plessis Rylaan

word Weskus Pad (R27), langs R27 wat Kerkstraat Velddrif word, regs in R27 deur Dwarskersbos, links in R366 wat Hoofweg Elandsbaai word, regs in Strandstraat, regs in Tol Pad (Spoorweg Diens Pad), links in R27 wat Hoofweg Lambertsbaai word, regs in Burrelstraat, regs in Zylstraat, links in Ferreirastraat, in Ruitersstraat, in Lizzy Brettstraat, links in Van Zylstraat, links in St Markstraat, regs in Flaminkstraat tot by Taxi Staanplek te Lambertsbaai en terug oor dieselfde roete.

E24 KAAPSTAD — LAMBERTSBAAI

Vanaf Taxi Staanplek te Bo-Dek Kaapstad Spoorwegstasie Kaapstad, links in Oswald Pirowstraat, regs in Tafelbaai Boulevard, links in Marine Rylaan, langs Marine Rylaan wat Otto Du Plessis Rylaan word, Otto Du Plessis Rylaan word Weskus Pad (R27), regs in Dassenbergweg, regs in Reygersdal Atlantis, links in Orionstraat, regs tot by Town Centre atlantis, terug na R27, regs in R27, langs R27 wat Kerkstraat Velddrif word, regs in R27 deur Dwarskersbos, links in R366 wat Hoofweg Elandsbaai word, regs in Strandstraat, regs in Tol Pad (Spoorweg Diens Pad), links in R27 wat Hoofweg Lambertsbaai word, regs in Burrelstraat, regs in Zylstraat, links in Ferreirastraat, in Ruitersstraat, in Lizzy Brettstraat, links in Van Zylstraat, links in St Markstraat, regs in Flaminkstraat tot by Taxi Staanplek te Lambertsbaai en terug oor dieselfde roete.

E25 KAAPSTAD — LAMBERTSBAAI

Vanaf Taxi Staanplek te Bo-Dek Kaapstad Spoorwegstasie Kaapstad, links in Oswald Pirowstraat, regs in Tafelbaai Boulevard wat N1 word, links op N7, deur Malmesbury, langs N7, regs by Clanwilliam afdraai, links in R364 deur Graafwater, in R364 wat Hoofweg Lambertsbaai word, links in Burrelstraat, regs in Zylstraat, links in Ferreirastraat, in Ruitersstraat, in Lizzy Brettstraat, links in Van Zylstraat, links in St Markstraat, regs in Flaminkstraat tot by Taxi Staanplek te Lambertsbaai en terug oor dieselfde roete.

E26 KAAPSTAD — VREDENDAL

Vanaf Taxi Staanplek te Bo-Dek Kaapstad Spoorwegstasie Kaapstad, links in Oswald Pirowstraat, regs in Tafelbaai Boulevard wat N1 word, langs N1, links in N7, langs N7, regs in Paul De Villiersweg (R303) Citrusdal, links in Voortrekkerstraat, draai om by Poskantoor, terug na N7, regs op N7, langs N7, regs in R364, word Graafwaterweg Clanwilliam, draai om by Poskantoor, terug na N7, regs op N7, links op R362 by Klawer, links in Loopstraat tot by Taxi Staanplek te Vredendal en terug oor dieselfde roete.

E27 LAMBERTSBAAI — VREDENBURG

Vanaf Taxi Staanplek te Harmony Park Lambertsbaai, in Flaminkstraat, links in St Markstraat, regs in Van Zylstraat, links in Burrelstraat, links in Hoofweg wat R27 word, regs in Top Pad (Spoorweg Diens Pad), links in Hoofweg Elandsbaai, regs in R27, links in Kerkstraat Velddrif wat R27 word, links in R399 wat Velddrifweg word, wat weer Saldanhaweg Vredenburg word, regs in Pleinstraat, links in Markstraat, in Jacob Sadiestraat na Taxi Staanplek te Vredenburg en terug oor dieselfde roete.

E28 LAMBERTSBAAI — VREDENDAL

Vanaf Taxi Staanplek te Harmony Park Lambertsbaai, in Flaminkstraat, links in St Markstraat, regs in Van Zylstraat, regs in Lizzy Brettstraat, in Ruitersstraat, in Ferreirastraat, regs in Van Zylstraat, links in Burrelstraat, regs in Hoofstraat, links in R27, links in R363 wat Kerkstraat Vredendal word, regs in Voortrekkerweg, regs in Loopstraat, regs in Waterkantstraat, links in Tuinstraat tiot by Taxi Staanplek te Vredendal en terug oor dieselfde roete.

E29 LAMBERTSBAAI — KAAPSTAD

Vanaf Taxi Staanplek te Harmony Park Lambertsbaai, in Flaminkstraat, links in St Markstraat, regs in Van Zylstraat, regs in Lizzy Brettstraat, in Ruitersstraat, in Ferreirastraat, regs in Van Zylstraat, links in Burrelstraat, regs in Hoofstraat wat R364 word, deur Graafwater in Graafwaterweg Clanwilliam, regs in Hoofstraat, draai om by Poskantoor, terug na aansluiting met N7, links in N7, regs op N1 na Kaapstad, langs N1 wat Tafelbaai Boulevard word, links in Oswald Pirowstraat, regs na Taxi Staanplek te Bo-Dek Kaapstad Spoorwegstasie Kaapstad en terug oor dieselfde roete.

E30 LAMBERTSBAAI — KAAPSTAD

Vanaf Taxi Staanplek te Harmony Park Lambertsbaai, in Flaminkstraat, links in St Markstraat, regs in Van Zylstraat, regs in Lizzy Brettstraat, in Ruitersstraat, in Ferreirastraat, regs in Van Zylstraat, links in Burrelstraat, links in Hoofstraat, links in R27, regs in Tol Pad (Spoorweg Diens Pad), links in Hoofstraat Elandsbaai, langs Hoofweg wat R366 word, langs R366, links in Langstraat Piketberg, regs op N7, langs N7, regs in R304 wat Reygersdal Atlantis word, links in Dassenbergweg, links in R27, langs R27 wat Otto Du Plessis Rylaan word, wat weer Marine Rylaan word, regs in Tafelbaai Boulevard na Kaapstad, links in Oswald Pirowstraat, regs na Taxi Staanplek te Bo-Dek Kaapstad Spoorwegstasie Kaapstad en terug oor dieselfde roete.

E31 BREDASDORP — NAPIER

Vanaf Taxi Staanplek te Sealystraat Bredasdorp, links in Langstraat, oor stop na Robot, oor Robot na R316, langs R316 na punte in Napier en terug oor dieselfde roete.

E32 BREDASDORP — SWELLENDAM

Vanaf Taxi Staanplek te Sealystraat Bredasdorp, links in Langstraat, oor stop na Robot, oor Robot na R316, langs R316 na R319, regs in R319 op pad na Swellendam, regs op N2 na Swellendam en terug oor dieselfde roete.

E33 DARLING — DARLING

Vanaf Taxi Staanplek te Darling na punte geleë binne die Munisipale Gebied van Darling en terug oor dieselfde roete.

E34 DASSENBERG — MALMESBURY

Vanaf Boscravenstraat Dassenberg, regs in Bloemstraat, regs in Riverlandstraat, regs in Arendstraat, links in Pelikaanstraat, links in Kelkiewynstraat, links in Tarentaalstraat, links in Kalkoenjiesstraat, links in Pelikaanstraat, links in Houtkapperstraat, draai om in Houtkapperstraat, links in Kelkiewynstraat, links in Arendstraat, regs in Riverlandstraat, regs in Chatsworth, oor N7 na Kalbaskraal, draai om in Ou Kalbaskraal Pad na Abbotsdale, links in

Darlingweg, regs op N7 na Malmesbury afrit, links in Bokomoweg, links in Voortrekkerweg tot by Dorpsentrum te Malmesbury en terug oor dieselfde roete.

E35 BRENTWOOD PARK — BELLVILLE

From Taxi Rank in Brentwood Park, left into Inex Road, into unnamed Street, through Green Park, left into Inex Road, into Main Road, left into Hindle Road, right into R300, left into Voortrekker Road, left into Bellrail Road to Bellville Railway Station Bellville and return subject to the condition that vehicle does not enter Wesbank.

E36 DELFT SOUTH — CAPE TOWN

From Taxi Rank in Mango Street Delft South, right into Delft Main Road, right into Hindle Road, right onto R300, onto N2 towards Cape Town, left at Mowbray off-ramp, right into Main Road Mowbray, along Main Road which becomes Victoria Road, which becomes Sir Lowry Road, right into Oswald Pirow Street, left onto Top Deck Cape Town Railway Station Cape Town and return along the same route.

E37 LANGA — CATHCART

From Taxi Rank in Langa, into Washington Street, into Vanguard Drive, left onto N2, along N2 to R300, left onto R300, along R300 onto N1, along N1 to Beaufort West, right into R61, along R61 to Graaff Reinet, into R63, along R63 to Fort Beaufort, onto R67, along R67, left Keiskammahoek Road to Cathcart and return along the same route.

E38 VILLIERSDORP — HIGH NOON

From Taxi Rank in Main Road Villiersdorp, onto R43, along R43 to turn-off to High Noon, left at turn-off to Farm High Noon and return along the same route.

E39 UNIBELL — DELFT-SUID

Vanaf Unibell Spoorwegstasie Unibell, in Protonweg tot by aansluiting by Erica Rylaan, links in Erica Rylaan, regs in Belhar Rylaan, oor Stellenbosch Arterial Rylaan, in Delft Hoofweg, links in Voorbrugweg, links in Delft Hoofweg tot by Taxi Staanplek in Delft-Suid en terug oor dieselfde roete.

E40 HERBERTSDALE — MOSSELBAAI

Vanaf Taxi Staanplek te Skoolstraat Herbertsdale, in Hoofstraat, langs Hoofstraat tot by R327, in R327 tot by N2, links in N2, langs N2, regs in Louis Fouireweg, regs in Bakkestraat, regs in Eilandstraat, links in Alof Rylaan, regs in Mosselstraat, links in Louis Fourieweg, regs in Georgeweg, regs in Kerkstraat, links in Marshstraat, regs in Zietmanstraat na Taxi Staanplek te Mosselbaai en terug oor dieselfde roete.

E41 LANGA — MATATIELE

From Taxi Rank in Langa, right into Washington Street, left into Vanguard Drive, left onto off-ramp onto N1 towards Paarl, along N1 to Hanover, left onto N10 to Middelburg, left onto R58 to Taxi Rank at Matatiele and return along the same route.

E42 LANGA — MATATIELE

From Taxi Rank in Langa, right into Washington Street, right into Vanguard Drive, left onto off-ramp onto N2, along N2 to Kokstad, left onto R56 to Taxi Rank at Matatiele and return along the same route.

E43 SAMORA MACHEL — CAPE TOWN

From Samora Machel, into Chris Hani Crescent, right into Oliver Thambo Drive, right into Vanguard Drive, left onto N2, along N2 which becomes Settlers Way, which becomes Eastern Boulevard, left into Oswald Pirow Street, right onto Top Deck Cape Town Railway Station Cape Town and return along the same route subject to the condition that on the forward journey no passengers are picked -up after leaving Samora Machel and on the return journey no passengers are dropped -off before reaching Samora Machel.

E44 UNIONDALE — UNIONDALE

Vanaf St Georgestraat Uniondale na punte geleë binne die woongebiede van Uniondale en terug oor dieselfde roete.

E45 GONIWE PARK — VILLIERSDORP

Vanaf Begoniastraat Goniwe Park na punte geleë binne die Munisipale Gebied van Villiersdorp en terug oor dieselfde roete.

E46 NORWOOD — ELSIES RIVER

From Taxi Rank in Norwood, into Norwood Road, left into Epping Ave, right into 21st Street, right into 16th Street, left into Consani Road, into 2nd Ave Elsie's River and return along the same route.

E47 KUWAIT KHAYELITSHA — MITCHELLS PLAIN

From The Taxi Rank in Kuwait Khayelitsha, right into Solomon Tshuku Drive, right into Lasnsdowne Road, right into Mew Way, right into Spine Road, right into A Z Berman Road, left into Imperial Road, left into 1st Ave, left into Taxi Rank at Mitchells Plain And return along the same route.

E48 KUWAIT KHAYELITSHA — MITCHELLS PLAIN

From The Taxi Rank in Kuwait Khayelitsha, right into Solomon Tshuku Drive, left into Lasnsdowne Road, left into Swartklip Road, right into Highlands Road, left into A Z Berman Road, right into Imperial Road, left into 1st Ave, left into Taxi Rank at Mitchells Plain And return along the same route.

E49 SITE B KHAYELITSHA — MITCHELLS PLAIN

From Taxi Rank at Sanlam Centre Site B Khayelitsha, left into Sulani Drive, right into Bonga Drive, left into Pama Road, left into Mongezi treet, left into Bonga Drive, right into Spine Road, right into Swartklip Road, left into Imperial Road, left into 1st Ave, right into 4th Ave, left into Taxi Rank at Mitchells Plain And return along the same route.

E50 MACASSAR KHAYELITSHA — MITCHELLS PLAIN

From Taxi Rank at Nuways Macassar Khayelitsha, right into Fukutha Straat, right into Walter Sisulu Road, left into

Steve Biko Road, right into Swartklip Road, left into Katdoring Street, into 1st Ave, left into 4th Ave, left into Taxi Rank at Mitchells Plain And return along the same route.

E51 TOWN TWO KHAYELITSHA — MITCHELLS PLAIN

From Taxi Rank in Town Two Khayelitsha, right into Lansdowne Road, left into Spine Road, right into 1st Ave, left into Naboom Road Mitchells Plain and return along the same route.

E52 LUZUKO RANK KHAYELITSHA — MITCHELLS PLAIN

From The Luzuko Taxi Rank Khayelitsha, right into Swartklip Road, left into Sherfield Road, into A Z Berman Road, right into 8th Ave, left into 1st Ave, right into Naboom Road Mitchells Plain and return along the same route.

E53 HARARE KHAYELITSHA — MITCHELLS PLAIN

From Taxi Rank at Harare Khayelitsha, left into Ncumo Road, left into Ntlazane Road, left into Ncumo Road, right into Bukwayo Street, left into Steve Biko Road, right into Mew Way, left into Spine Road, right into 1st Ave, left into Naboom Road Mitchells Plain and return along the same route.

E54 MAKAYA KHAYELITSHA — MITCHELLS PLAIN

From Taxi Rank at Makaya Khayelitsha, right into Oscar Mpeta Road, right into Joe Gqabi Street, right into Govan Mbeki Street, left into Oscar Mpeta Road, right into Thambo Road, left into Batandwa Ndongdo Road, right into Walter Sisulu Road, left into Spine Road, right into 1st Ave, left into Naboom Road Mitchells Plain and return along the same route.

E55 MFULENI — UMTATA

From Taxi Rank in Mfuleni, into Main Road, left into Eerste River Way, left into Rotterdam Road, left into Hindle Road, right onto R300, onto N1, along N1 to Beaufort West, right into R61, along R61 to Umtata which becomes Main Road Umtata, to Taxi Rank in Main Road Umtata and return along the same route.

E56 MFULENI — MACLEAR

From Taxi Rank in Mfuleni, into Main Road, left into Eerste River Way, left into Rotterdam Road, left into Hindle Road, right onto R300, onto N1, along N1 to Hanover, right into R56, along R56 to Taxi Rank in Maclear and return along the same route.

E57 MFULENI — PORT ELIZABETH

From Taxi Rank in Mfuleni, into Main Road, right into Eerste River Way, left onto N2, along N2 to Port Elizabeth, left into Ibhayi, over Uitenhage Road, into Ntshekisa Road, left into Norbongo Road to Taxi Rank at Njoli Square Port Elizabeth and return along the same route.

E58 GEORGE — NEW DAWN PARK PACALTS DORP

Vanaf Taxi Staanplek te Cradockstraat George, links in Cradockstraat, regs in Markstraat, links in Yorkstraat, in Beachweg, links in Missionweg, links in Proteastraat, verby Tarentaalstraat Kruising, na punte geleë binne die woongebied van New Dawn Park Pacaltsdorp en terug oor dieselfde route onderworpe aan die volgende voorwaardes: 1. op die heenreis geen passasiers afgelaai kan word alvorens die Tarentaal- en Proteastrate Kruising bereik is nie, 2. op die terugreis geen passasiers opgelaai sal word nadat die Tarentaal- en Proteastrate Kruising verlaat is en 3. dat die voertuig nie links of regs draai in Tarentaalstraat nie.

E59 LANGA — CAPE TOWN

From Taxi Rank at Langa Opposite Municipal Offices in Washington Drive Langa, into Washington Drive, left into Bunga Road, right onto N2, along N2 which becomes Settlers Way, along Settlers Way, left onto off-ramp at Mowbray, right into Main Road Mowbray, along Main Road which becomes Victoria Road, then becomes Sir Lowrys Road, along Sir Lowrys Road, right into Oswald Pirow Street, left onto Top Deck Cape Town Railway Station Cape Town and return as follows: left into Oswald Pirow Street, right into Hertzog Boulevard which becomes Eastern Boulevard, onto Settlers Way, along Settlers Way, left into Bunga Road, right into Washington Street Langa.

E60 CITRUSDAL — PLASE R303 CITRUSDAL

Vanaf Taxi Staanplek te Voortrekkerstraat Citrusdal, links in R303 na Plase Kleinplaas, Klompie Waboom, Eilandskloof, Moreson, Topdrif, Fairview, Elendale, Boplaas, Fonteinhalt, Appolto en Lentelus geleë te Citrusdal en terug oor dieselfde roete.

E61 CITRUSDAL — PAD 539 CITRUSDAL

Vanaf Taxi Staanplek te Voortrekkerstraat Citrusdal, reguit aan met Munisipale Pad 539 na plase Middelpoos, Rivierplaas, Fonteintjie, 7 Oliene, Ebenhezer, Kleinvlei, Oukraal, Swartvlei, Noordhoek, Windhoek, Vaaldam, Karamelvlei, Voorslagrug, Grootfontein, Biesievvlak, Platkloof, Uitvlug, Rooinek, Theerivier, Wag 'n Bietjie, Silverspruit, Witbekkie, Middelpoos, Tarakama en Keerom geleë te Citrusdal en terug oor dieselfde roete.

E62 CITRUSDAL — PLASE PAD 2215 CITRUSDAL

Vanaf Taxi Staanplek te Voortrekkerstraat Citrusdal, regs in R303, links in Munisipale Pad 2215 na plase Waboomskraal, Geelhoutkloof, Kredouw, Latjieskloof, Warmbad, Groenlemoenkloof, Steelwaters, Sedersig, Olifantsrus, Tweefontein, Groenvlei en Vliegvelde geleë te Citrusdal en terug oor dieselfde roete.

E63 CITRUSDAL — PLASE N7 CITRUSDAL

Vanaf Taxi Staanplek te Voortrekkerstraat Citrusdal, regs in R303, regs in N7 na plase Klawervlei, Die Poort, Robyn, Vrede, Arbeidsgenot, Karringhoogte en Proefplaas geleë te Citrusdal en terug oor dieselfde roete.

E64 CITRUSDAL — PLASE MUNISIPALE PAD 2175 CITRUSDAL

Vanaf Taxi Staanplek te Voortrekkerstraat Citrusdal, regs in R303, links in N7, regs in Munisipale Pad 2175 na plase

Kredouwkrans, Heksrivier, Patrysborg, Brakfontein, Agterland, Rooihoogte Demeul en Houtkaper geleë te Citrusdal en terug oor dieselfde roete.

E65 ZOAR — LADISMITH

Vanaf Hoofstraat Zoar, regs in Grond Pad na Bruintjieshoogte, terug in Grond Pad, regs in Hoofstraat Zoar na Woongebied Piketberg, links by Droëvlei Kruising na Amalienstein na Uitbreiding Protea Park, in Protealaan, terug in Hoofstraat tot by R62, in R62 in rigting van Ladismith, regs in Nissenville Pad, in Septemberstraat, in Van Riebeeckstraat, in Kerkstraat tot by Hospitaal, terug en in Nissenstraat tot by Plaas Radyn Ladismith en terug met R62 na Zoar.

E66 OCEAN VIEW — KOMMETJIE

From Taxi Rank in Arries Ave Ocean View, into Vega Close, into Pollux Way, left into Draco Road, right into Gemini Road, left into Milky Way, left into Kommetjie Road, left into Teubes Road, left into Kirsten Road Kommetjie and return along the same route.

E67 EIKENFONTEIN — VAN WYKSVLEI

Vanaf Taxi Staanplek te Eikenfontein Spoorwegstasie, links in 8ste Laan, links in Van Riebeeckweg, in Brightonweg, in Langebergweg, links in Wellingtonweg, in R302 na Malmesbury, in N7 na Vanrhynsdorp, links in Van Riebeeckstraat, links in Troe-Troestraat, regs in Residentialstraat, in R27 na Calvinia, regs in Hopestraat, links in Stasiestraat, regs in Hofmeyerstraat, links in Stasiestraat, regs in Paul Krugerstraat wat R27 word, langs R27 wat R63 word, langs R63 na Williston, regs in Hoofstraat, links in Bergsigstraat, regs in Uysstraat, links in Sterrenbergstraat, terug na Hoofstraat, regs in R63 na Carnarvon, links in Endstraat, regs in Markstraat, regs in Nuwestraat, links in Van Riebeeckstraat, links in Kerkstraat, regs in Greystraat, links in Rivierstraat, regs in Zanhstraat, links in Van Riebeeckstraat, in Stasiestraat, terug na Van Riebeeckstraat, regs in Victoriastraat, links in Die Erwe, in 1ste Laan. Regs in 2de Laan, links in 3de Laan, regs in 4de Laan, links in Bontheuwel, terug na Victoriastraat, regs in R361 na Van Wyksvlei, in Hoofstraat na Woongebied te Van Wyksvlei en terug oor dieselfde roete.

E68 EENDEKUIL — PIKETBERG

Vanaf Taxi Staanplek te Hoofstraat Eendekuil, in Hoofstraat tot by T-aansluiting R366, links in R365, links in Langstraat na Taxi Staanplek te Piketberg en terug oor dieselfde roete.

E69 EENDEKUIL — GOEDVERWACHT

Vanaf Taxi Staanplek te Hoofstraat Eendekuil, in Hoofstraat tot by T-aansluiting R366, links in R365, links in Langstraat Piketberg, regs in R399 tot by Goedverwacht aansluiting, regs na Goedverwacht en terug oor dieselfde roete.

E70 EENDEKUIL — REDELINGHUYS

Vanaf Taxi Staanplek te Hoofstraat Eendekuil, in Hoofstraat tot by T-aansluiting R366, regs in R365 na Eendekuil en terug oor dieselfde roete.

E71 EENDEKUIL — PIKETBERG

Vanaf Taxi Staanplek te Hoofstraat Eendekuil, in Hoofstraat tot by N7, regs in Kerkstraat, links in Langstraat na Taxi Staanplek te Piketberg en terug oor dieselfde roete.

E72 EENDEKUIL — KAAPSTAD

Vanaf Taxi Staanplek te Hoofstraat Eendekuil, in Hoofstraat tot by N7, langs N7 tot by N1, langs N1 wat Tafelbaai Boulevard word, links in Oswald Pirowstraat, regs in Sir Lowrysweg, regs in Darlingweg, regs in Buitekantstraat tot by Jovern Park CC Kaapstad en terug oor dieselfde roete.

E73 EENDEKUIL — KAAPSTAD

Vanaf Taxi Staanplek te Hoofstraat Eendekuil, in Hoofstraat tot by T-aansluiting R366, links in R366, links in R365, links in Langstraat, regs in N7, in N1, langs N1 wat Tafelbaai Boulevard word, links in Oswald Pirowstraat, regs in Sir Lowrysweg, regs in Darlingweg, regs in Buitekantstraat tot by Jovern Park CC Kaapstad en terug oor dieselfde roete.

E74 KHAYELITSHA — TABLE VIEW

From Taxi Rank at Site C Khayelitsha, left into Lansdowne Road towards Mew Way, left at traffic signals at Mew Way, left onto N2, proceed along N2, turning into Vanguard Drive, left into Bosmansdam Road, right into Koeberg Road, along Koeberg Road, left into Blaauwberg Road to Taxi Rank in Table View return along the same route.

E75 SALDANHA — KAAPSTAD

From Taxi Rank in Saldanha, in Saldanha Road, left into Stephan Street, right into Mark Street, into Taxi Rank in Vredenburg, right into Jacob Sadie Street, left into Market Street, right into Main Raod Vredenburg, along Main Road to the R27 intersection, right into the R27, along the R27 (West Coast Road) which becomes Otto Du Plessis Drive, which becomes Marine Drive, left into TableBay Boulevard, left into Oswald Pirow Road, right into Top Deck Cape Town Railway Station and return along the same route.

E76 RIEBEECK-WES — MALMESBURY

Vanaf Riebeeck-Wes in R46 tot by Hermon Spoorwegstasie, terug in R46, regs in R45, in Piet Retiefstraat, links in Loedolfstraat, oor Voortrekkerweg, in Bokomoweg tot by Taxi Staanplek in Tuinstraat Malmesbury en terug oor dieselfde roete.

E77 KHAYELITSHA — KAYAMANDI

From Taxi Rank in Khayelitsha, right into Hoza Road, left into Lansdowne Road, left into Mew Way, right onto N2, left into R310 (Baden Powell Drive), right into M12, left into Adam Tas Road, left into Bird Road (R304), left into Masithandane Road to Taxi Rank in Kayamandi and return along the same route.

E78 KHAYELITSHA — MBEKWENI

From Taxi Rank in Khayelitsha, right into Hoza Road, left into Lansdowne Road, left into Mew Way, right onto N2, left

into R310 (Baden Powell Drive), right into M12, left into Adam Tas Road, left into Bird Road (R304), left into Masithandane Road, back left into Bird Road (R304), along R304, left onto N1, along N1, left into Jan Van Riebeeck Drive (R301), left into Oosbosch Street, right into Drommedaris Street, into Madikane Street, left into Sun Street to Taxi Rank in Mbekweni and return along the same route.

E79 KUWAIT — HARARE

From Taxi Rank in Site C Kuwait, left into Solomon Tshuku Street, left into Maphongwana Ave, right into Lansdowne Road, into Luzuko and Driftsand, into Old Faure Road, back into Lansdowne Road, right into Mew Way, left into Pama Road, right into Kusana Road, right into Makabeni Road, left into Spine Road, left into Ntlazane Road, right into Steve Biko Road, left into Bukwayo Road, right into Ncumo Road, right into Funza Street, into Kuyasa, into Walter Sisulu Road, into Makaya Oscar Mpetha, into Tambo Road, into Batandwa Ndongdo Road to Harare and return along the same route.

E80 KUWAIT — MAKAZA

From Taxi Rank in Site C Kuwait, left into Solomon Tshuku Street, left into Maphongwana Ave, right into Lansdowne Road, into Luzuko and Driftsand, into Old Faure Road, back into Lansdowne Road, right into Mew Way, left into Pama Road, right into Kusana Road, right into Makabeni Road, left into Spine Road, into Lwandle Drive, into Albertina Sisulu, into Mongezi Road, into Lawulo, right into Lansdowne Road, into TutuAve, right into Lindela Road to Makaza and return along the same route.

E81 KUWAIT — MACASSAR

From Taxi Rank in Site C Kuwait, right into Solomon Tshuku Street, left into Lansdowne Road, right into Mew Way, left into Pama Road, left into Bonga Drive (M45), into Sulani Drive, into Nyathi Ave, into Lansdowne Road, right into Fukutha Road, into Cekecha Road to Macassar and return along the same route.

E82 WORCESTER — UMTATA

From Taxi rank in Tulbagh Street Worcester, left into Tulbagh Street, right into Baring Street, left into Kerk Street, left into Riebeeck Street, right onto N1, along N1 to Beaufort West, in Donkin Street, right into Voor-tekker Street, into R61, along R61 to Aberdeen, left onto R57 to Graaff Reinet, into Kollege Street to Church Street Graaff Reinet, right to Caledon Street, along R57, then along the R61 to Cradock, into Mortimer Street Cradock, along R32 to Cookhouse, back along R32 to Cradock, then along R61 to Queenstown, right into Robertson Road, right into Calderwood Street to Taxi Rank in Calderwood Street Queenstown, right into Cathcart Road, along R61 to Taxi Rank in Umtata and return along the same route.

E83 WORCESTER — LADY FRERE

From Taxi Rank in Tulbagh Street Worcester, left into Tulbagh Street, right into Baring Street, left into Kerk Street, left into Riebeeck Street, right onto N1, along N1 to Beaufort West, in Donkin Street, right into Voor-tekker Street, into R61, along R61 to Aberdeen, left onto R57 to Graaff Reinet, into Kollege Street to Church Street Graaff Reinet, right to Caledon Street, along R57, then along the R61 to Cradock, into Mortimer Street Cradock, along R32 to Cookhouse, back along R32 to Cradock, then along R61 to Queenstown, right into Robertson Road, right into Calderwood Street to Taxi Rank in Calderwood Street Queenstown, right into Cathcart Road, along R61 to Taxi Rank in Lady Frere and return along the same route.

E84 KRAAIFONTEIN — WALLACEDENE

From Taxi Rank at Shoprite Kraaifontein, left into Berman Street, left into Van Der Merwe Street, left into Van Riebeeck Road, cross Old Paarl Road, into Botfontein Road, left into Boesak Street, right into Pedro Street, right into Bharu Street, right into Matshoba Street, right into Bhunga Street to Taxi Rank in Boesak Street Wallacedene and return along the same route.

E85 KRAAIFONTEIN — BLOEKOMBOS

From Taxi Rank at Shoprite Kraaifontein, left into Berman Street, left into Van Der Merwe Street, left into Van Riebeeck Road, left into Old Paarl Road to Bloekombos And return along the same route.

E86 KRAAIFONTEIN — JOOSTENBERGVLAKE

From Taxi Rank at Shoprite Kraaifontein, left into Berman Street, left into Van Der Merwe Street, right into Van Riebeeck Road, right onto N1, along N1 to Joostenberg/Tygerberg Zoo Turn-off, right to Joostenbergvlakte and return along the same route.

E87 KRAAIFONTEIN — DE NOVA

From Taxi Rank at Shoprite Kraaifontein, left into Berman Street, left into Van Der Merwe Street, left into Van Riebeeck Road, left into Old Paarl Road, right into De Nova and return along the same route.

E88 KRAAIFONTEIN — MULDERSVLEI

From Taxi Rank at Shoprite Kraaifontein, left into Berman Street, left into Van Der Merwe Street, left into Van Riebeeck Road, left into Old Paarl Road, along Old Paarl Road, left into R304, along R304, right into R44 to Elsenburg College Muldersvlei and return along the same route.

E89 WALLACEDENE — DURBANVILLE

From Taxi Rank in Boesak Street Wallacedene, right into La Boheme Street, right into Botfontein Road, into Van Riebeeck Road, into Brighton Road, into Langeberg Road, left into Wellington Road to Taxi Rank in Nuwe Street Durbanville and return along the same route.

E90 OCEAN VIEW — NOORDHOEK

From Taxi Rank in Arrie Ave Ocean View, into Vega Close, right in Polux Way, left into Draco Road, right into Gemini Way, left into Milky Way, right into Kommetjie Road, along Kommetjie Road, left onto M64, left at Robot to Sun Valley

Mall, into Sebastian Road, into Houmoed Road, left into Noordhoek Road, left into Avondhurst Crescent, right into Beach Road, to Cul De Sac in Beach Road Noordhoek and return along the same route.

E91 OCEAN VIEW — MURDOCK VALLEY

From Taxi Rank in Arrie Ave Ocean View, into Vega Close, right in Polux Way, left into Draco Road, right into Gemini Way, left into Milky Way, right into Kommetjie Road, along Kommetjie Road, to circle in Fish Hoek, left into Main Road, along Main Road through Simonstown to Ixapa Road Murdock Valley and return along the same route subject to the condition that no passengers are picked up or set down in Fish Hoek.

E92 MOLTENO PLAAS GRABOUW — GRABOUW

Vanaf Molteno Plaas Grabouw, links in R321, regs in Hoofstraat Grabouw, regs in Worcesterstraat, regs in Taxi Staanplek te Grabouw en terug oor dieselfde roete.

E93 BELLVILLE — DORINGBAAI

Vanaf Bellville Spoorwegstasie Bellville, links in Charl Malanstraat, regs in Voortrekkerweg, regs in Durbanweg, regs in Wellingtonweg, in Klipheuwel Pad tot by Malmesbury, in N7, langs N7 tot by Citrusdal afrit, regs in R365 tot in Citrusdal, terug in R365 tot by N7, regs in N7, langs N7, regs in R364 na Clanwilliam, terug in R364 na N7, regs in N7, langs N7, links in R363 via Klawer, Vredendal tot by Lutzville, links in R362 via Ebenhaeser, Strandfontein na Doringbaai en terug oor dieselfde roete op voorwaarde dat op die heenreis geen passasiers opgelaaai word nadat voertuig Bellville Spoorwegstasie verlaat het en geen passasiers afgelaaai word voordat voertuig Citrusdal bereik nie en verder dat op die terugreis geen passasiers afgelaaai word voordat Bellville Spoorwegstasie bereik is nie.

E94 DELFT SOUTH — PAROW

From Bus Terminus in Mozart Road Delft, left into Mango Drive, right into Delft Main Road, right into Voorbrug Ave, right into Delft Main Road, over Stellenbosch Arterial Road, into Belhar Drive, left into Bloemendal Road, left into Batavia Street, right into De Mist Ave, right into Anreith Ave, right into Alabama Ave, left into Batavia Road, left into Heerengracht Ave, left into Belhar Drive, left into Chestnut Way, over Erica Road, into Akkerboom Road, into Modderdam Road, into De La Rey Road, right into Sanlam Centre Parow, left into De La Rey Road, right into Mark Street, right into Connaught Road to Parow Railway Station Parow and return along the same route.

E95 DELFT SOUTH — PAROW

From Bus Terminus in Mozart Road Delft, left into Mango Drive, right into Delft Main Road, right into Voorbrug Ave, right into Delft Main Road, left into Stellenbosch Arterial Road, into Erica Road, into Akkerboom Road, across Modderdam Road, into De La Rey Road, along De La Rey Road, right into Sanlam Centre, left into De La Rey Road, right into Mark Street, right into Connaught Road to Parow Railway Station Parow and return along the same route.

E96 PENTECH SPOORWEGSTASIE — DELFT-SUID

Vanaf Pentech Spoorwegstasie, in Armstrongweg, links in Edisonweg, links Erica Rylaan, links in St Vincent Rylaan, regs in Prospectweg, links in Arundalweg, links in Belhar Rylaan, oor Stellenbosch Arterial, in Delft Hoofweg, links in Roosdalweg, links in Delft Hoofweg, links in Voorbrugweg, links in Delft Hoofweg tot by Mango Rylaan Taxi Staanplek te Delft-Suid en terug oor dieselfde roete.

E97 KHAYELITSHA — MDANTSANE

From Taxi Rank at The Trek Garage in Khayelitsha, into Lansdowne Road, left into Mew Way, right onto N2, along N2 to Port Elizabeth, into R72, along R72 to Taxi Rank in Mdantsane and return along the same route subject to the condition that on the forward journey no passengers are picked -up after leaving Khayelitsha and on the return journey no passengers are dropped-off before reaching Khayelitsha.

E98 KHAYELITSHA — UMTATA

From the Taxi Rank at the Trek Garage in Lansdowne Road Khayelitsha, left into Mew Way, left onto R300, onto N1, along N1 to Beaufort West, into Donkin Street, right into Voortrekker Street, into R61, along R61 to Aberdeen, left onto R57 to Graaff Reinet, then along the R61 to Queenstown, right into Robertson Road, right into Calderwood Street to Taxi Rank in Calderwood Street Queenstown, into R61 to Taxi Rank in Umtata and return along the same route.

E99 KHAYELITSHA — MDANTSANE

From the Trek Garage in Lansdowne Road Khayelitsha, left into Mew Way, left onto N2, left onto R300, onto N1, along N1 to Beaufort West, right into R61, along R61 towards Graaff Reinet, turn right to Port Elizabeth, through Jansenville, Somerset East, Adelaide, Fort Beaufort, Madala, Alice, King Williams Town to Mdantsane and return along the same route subject to the condition that on the forward journey no passengers are picked -up after leaving Khayelitsha and on the return journey no passengers are dropped-off before reaching Khayelitsha.

F01 UNIBELL — ELSIESRIVIER

Vanaf Taxi Staanplek te Unibell Spoorwegstasie Unibell, in Kern Singel, links in Erica Rylaan, regs in Belhar Rylaan, in Hoofweg, links in Voorbrugweg, links in Hoofweg, links in Mangostraat, regs in Hoofweg wat Belhar rylaan word, links in Erica Rylaan, links in Chestnutweg, links in Modderdamweg, regs in 35ste Laan, links in Owenweg, regs in Haltweg tot by Elsiesrivier Spoorwegstasie Elsiesrivier en terug oor dieselfde roete.

F02 BONNIEVALE PLASE R317 — BONNIEVALE

Vanaf Taxi Staanplek te Milnerstraat Bonnievale, in R317 na plase Kapteinsdrif, Angora, Drienesrivier, Langverwacht, Maraisdal, Kalkoengat, Mooiuitsig, Parmalat geleë binne die distrik van Bonnievale en terug oor dieselfde roete.

F03 BONNIEVALE — PLASE GELUKSHOOPPAD BONNIEVALE

Vanaf Taxi Staanplek te Milnerstraat Bonnievale, in Gelukshoop Pad na plase Gelukshoop, Doornbos en Oes geleë binne die distrik van Bonnievale en terug oor dieselfde roete.

F04 LANGA — MATATIELE

From Taxi Rank in Langa, right into Washington Street, left into Vanguard Drive, left onto off-ramp onto N1 towards

Paarl, along N1 to Hanover, left onto N10 to Middleburg, left onto R58 to Taxi Rank at Matatiele and return along the same route.

F05 WORCESTER — MDANTSANE

From Taxi Rank in Tulbagh Street Worcester, left into Tulbagh Street, right into Baring Street, left into Kerk Street, left into Riebeeck Street, right onto N1, along N1 to Beaufort West, right into R61, along R61 towards Graaff Reinet, turn right to Port Elizabeth, through Jansenville, Somerset East, Adelaide, Fort Beaufort, Madala, Alice, King Williams Town to Mdantsane and return along the same route.

F06 LANGA — MATATIELE

From Taxi Rank in Langa, right into Washington Street, right into Vanguard Drive, left onto off-ramp onto N2, along N2 to Kokstad, left onto R56 to Taxi Rank at Matatiele and return along the same route.

F07 CERES — CERES

Vanaf Taxi Staanplek te Vosstraat Ceres na punte geleë binne die Munisipale Gebied van Ceres en terug oor dieselfde roete.

F08 GRABOUW — SOMERSET WEST

From Taxi Rank in Grabouw, left into Worcester Street, into Main Road, right into Old Cape Road, left into Gaffley Road, right into Bos Street, left into Old Cape Road, right onto N2, along N2 towards Somerset West, right into Victoria Street, left into Sargeant Street, right into Oak Street, left into Spyker Street, right into De Beers Lane to Somerset West Railway Station, into Victoria Street, right into Main Road to Shoprite Somerset West and return along the same route subject to the condition that passengers are only dropped-off in Somerset West and not picked-up.

F09 KHAYELITSHA — DELFT

From Taxi Rank in Site C Khayelitsha, left into Hoza Ave, left into Vanto Ave, right into Lansdowne Road, right into Symphony Way, left into Main Road, right into Mengo Street, right into Main Road, into Welwitchia Street, right into Main Road, into Eindhoven Street to Taxi Rank at Delft and return along the same route.

F10 KHAYELITSHA — WESBANK

From Taxi Rank in Site C Khayelitsha, left into Hoza Ave, left into Vanto Ave, right into Lansdowne Road, right into Symphony Way, left into Main Road, right into Mengo Street, right into Main Road, into Welwitchia Street, right into Main Road, into Eindhoven Street, into Main Road, right into Hindle Road, left into wesbank Main Road, right into Silversands Main Road to Taxi Rank at Westbank and return along the same route.

F11 HEIDEVELD — CAPE TOWN

From Taxi Rank in Heideveld, into NY112, right into NY1, right into Klipfontein Road which becomes Durban Road, into St Peters Road, right into Main Road Mowbray, along Main Road which becomes Victoria Road, which becomes Sir Lowry Road, right into Oswald Pirow Street, left onto Top Deck Cape Town Railway Station Cape Town and return along the same route.

F12 MUTUAL RAILWAY STATION — LANGA

From Taxi Rank at Mutual Railway Station, into Mutual Road, left into Jan Smuts Drive, left into Viking Way, right into Gunners Circle to Langa Railway Station, right into Vanguard Drive, right into Washington Road to Taxi Rank in Langa and return along the same route.

F13 WELLINGTON — PLASE WELLINGTON

Vanaf Taxi Staanplek te Mellingstraat Wellington, links in Hoofstraat, regs in Hermon Pad na Plase Mazupa, Lendo en Fresno geleë te Wellington en terug oor dieselfde roete.

F14 WELLINGTON — PLASE WELLINGTON

Vanaf Taxi Staanplek te Mellingstraat Wellington, links in Hoofstraat, regs oor Lady Loch Brug na Plase langs Bergrivier naamlik Zandrif, Goeiehoop, De La Fontein, Middelpos, Vogelsand, Medesto, Haaskraal, Wasplaas, Ongegin, Swartfontein, Diemersfontein, Kooldrif, Grensplaas en Bontabaplaas geleë te Wellington en terug oor dieselfde roete.

F15 BLOEKOMBOS — BELLVILLE

From Taxi Rank in Old Paarl Road Bloekombos, along Old Paarl Road, right into Voortrekker Road, left into Modderdam Road, right into Bellrail Street to Taxi Terminus Bellville and return as follows: into Bellrail Street, right into Voortrekker Road, left into Old Paarl Road, along Old Paarl Road to Taxi Rank in Bloekombos.

F16 WALLACEDENE — BELLVILLE

Vanaf Taxi Staanplek te Wallacedene, in Labohemeweg, regs in Botfonteinweg, links Ou Paarlweg tot in Bellville, regs in Voortrekkerweg, links in Modderdamweg, regs in Belrailweg tot by Taxi Staanplek te Bellville Spoorwegstasie en terug oor dieselfde roete.

F17 HERMON — WELLINGTON

Vanaf Ronde Heuwel Primêreskool Hermon, links in GoudaStasie, links na Tulbachstasie, regs na Wellington na Charlie Kling in Stokeryweg Wellington en terug oor dieselfde roete.

F18 WELLINGTON — PLASE WELLINGTON

Vanaf Stokeryweg Wellington, regs oor Lady Loch Brug na Plase langs Bergrivier naamlik Zandrif, Goeiehoop, De La Fontein, Middelpos, Vogelsand, Medesto, Haaskraal, Wasplaas, Ongegin, Swartfontein, Diemersfontein, Kooldrif, Grensplaas en Bontabaplaas geleë te Wellington en terug oor dieselfde roete.

F19 LANGA — GUGULETU

From Taxi Rank in Washington Street Langa, left into Washington Street, right into Vanguard Drive, left onto N2, along

N2, left into Modderdam Road, right into Valhalla Drive, into NY1, left into Ny3A, into Koornhof Road, left into Emms Drive to Taxi Rank in Nyanga and return along the same route.

F20 NORTHPINE — RIEMVASMAAK

From Taxi Rank in Northpine, right into Northpine Drive, along Northpine Drive which becomes Buiten Circle, right into Laboheme Drive, left into Botfontein Drive, into Van Riebeeck Way, into Brighton Way, Langeberg Way, left into Wellington Way, into R302, along R302 to Malmesbury, into N7, along N7 to Van Rhynsdorp, left into Van Riebeeck Street, left into Troe-Troe Street, right into Residential Street, into R27, along R27 to Calvinia, right into Hope Street, left into Station Street, right into Hofmeyer Street, left into Station Street, right into Paul Kruger Street, into R27, along R27 past Brandvlei, Kenhardt until Keimoes, left into Main Road, along R64 to Kakamas, into R359 to Augrabies, into R359 to Kakamas, left at turn-off to Riemvasmaak and return along the same route.

F21 KHAYELITSHA — NYANGA

From Taxi Rank at Site C Khayelitsha, right into Solomon Tshuku Ave, right into Lansdowne Road, into Luzuko Location, across Symphony Way, cross Eisleben Road, right into Emms Drive, right into Taxi Rank in Nyanga and return along the same route subject to the condition that passengers are only dropped-off in Nyanga and not picked-up.

F22 KHAYELITSHA — LANGA

From Taxi Rank at Site C Khayelitsha, right into Solomon Tshuku Ave, right into Lansdowne Road, into Luzuko Location, across Symphony Way, cross Eisleben Road, cross Emms Drive, right into NY1, into Valhalla Drive, left into Plakkies Road to Netreg Railway Station/ Taxi Rank, into Plakkies Road, left into Valhalla Drive, left into Jakkalsvlei Road, right into Bonteheuwel Ave, cross Vanguard Drive to Langa, into Washington Street, to Taxi Rank in Washington Street, right into Sandile Ave to Langa Railway Station and return along the same route subject to the condition that passengers are only dropped-off in Langa and not picked-up.

F23 KHAYELITSHA — LANGA

From Taxi Rank at Site C Khayelitsha, right into Solomon Tshuku Ave, left into Lansdowne Road, left into Mew Way, left onto N2, left into Bunga Ave, right into Washington Street, pass Lang Police Station, left into Jungle Walk Ave, via Langa Railway Station, right into Sandile Ave, left into Washington Street to Taxi Rank in Langa and return along the same route subject to the condition that passengers are only dropped-off in Langa and not picked-up.

F24 GUGULETU — EAST LONDON

From Eyona Taxi Rank at Guguletu, right into NY1, left into Klipfontein Road, right into Duinefontein Road, onto N2, along N2 to Taxi Rank in East London and return along the same route.

F25 DU NOON — BOTHASIG

From Taxi Rank in Du Noon, left into Potsdam Road, into Koeberg Road, left into Montague Drive, left into Bosmansdam Road, left into Vryburger Road to Bothasig Shopping Centre Bothasig and return along the same route subject to the condition that on the forward journey once the vehicle has left Du Noon no further passengers will be picked-up and on the return journey no passengers to be dropped-off before reaching Du Noon.

F26 DU NOON — MAITLAND RAILWAY STATION MAITLAND

From Taxi Rank in Du Noon, left into Potsdam Road, which becomes Koeberg Road, along Koeberg Road, left into Coronation Road, right into Station Road to Maitland Railway Station, Maitland and return along the same route subject to the condition that on the forward journey once the vehicle has left Du Noon no further passengers will be picked up and on the return journey no passengers to be dropped off before reaching Du Noon.

F27 DU NOON — FRANKDALE

From Taxi Rank in Du Noon, left into Potsdam Road, left into N7, along the N7, left into Frankdale and return along the same route. Subject to the condition that on the forward journey, once the vehicle has left Du Noon no further passengers will be picked up and on the return journey no passengers to be dropped off before reaching Du Noon.

F28 STELLENBOSCH — KLAPMUTS

Vanaf Taxi Staanplek te Stelmark Stellenbosch, links in Banhoekweg, links in Andringastraat, links in Mullerstraat, regs in Ds Bothastraat, links in Jan Cilliersstraat, regs in Birdstraat, regs in R44, regs in Knorhoek Pad tot by Delheim, terug in R44, links in Elsenburgweg tot by Kromme Rhee en Elsenburg, terug in R44, links in Muldersvleiweg, regs na Vaaldraai, terug na Muldersvleiweg, links in R44, langs R44 tot by Klappmuts Woongebied en Klappmuts Spoorwegstasie en terug soos volg: in R44, regs in Cloetesville, regs in Hendricksstraat, links in Februariestraat, regs in Langstraat, in Esenhoutstraat, terug in Langstraat, in Langstraat Suid, regs in Tennantstraat, regs in Bellstraat, links in Birdstraat tot by sakekern van Stellenbosch onderworpe aan die volgende voorwaardes: 1. Passasiers moet ter alle tye by Stelmark Taxi Staanplek opgelaa word. 2. Passasiers mag by Du Toitstasie opgelaa word en geneem word na Elsenburg en Klappmuts.

F29 WUPPERTAL — CLANWILLIAM

Vanaf Middelstraat Wuppertal, links in Elizabeth Fonteinstraat tot by Taxi Staanplek te Clanwilliam Spar Vissestraat Clanwilliam en terug oor dieselfde roete.

F30 GEORGE — GLENTANA

Vanaf Taxi Staanplek te Cradockstraat George, links in Cradockstraat, regs in Markstraat, links in Yorkstraat, regs in R102, oor N2 na Glentana en terug oor dieselfde roete.

F31 GRABOUW — GRABOUW

Vanaf Mbekiststraat Grabouw, regs in Dzuvhuhostraat, regs in Jan Van Eckstraat, regs in Ou Kaapseweg, links in Hoofweg, links in Worcesterstraat, regs tot op Die Plein Grabouw en terug oor dieselfde roete.

F32 GRABOUW — GRABOUW

Vanaf Site View Grabouw, regs in Ten Brinkstraat, Links in Stanley Shumastraat, regs Bosstraat, links in Gaffleystraat,

regs in Ou Kaapseweg, links in Hoofweg, links in Worcesterstraat, regs tot op Die Plein Grabouw en terug oor dieselfde roete.

F33 LUTZVILLE — VREDENDAL

Vanaf Staanplek te Lutzville Poskantoor Lutzville, links in Matsikamastraat, regs in Stasieweg, regs in R363, in Kerkstraat Vredendal, links in Voortrekkerstraat, regs in Loopstraat tot by Taxi Staanplek te Vredendal en terug oor dieselfde roete.

F34 LUTZVILLE — BRAND SE BAAI

Vanaf Staanplek te Lutzville Poskantoor Lutzville, links in Matsikamastraat, regs in Stasieweg, links in R363, langs R363 verby Koekenaap na Brand Se Baai en terug oor dieselfde roete.

F35 LUTZVILLE — UITKYK

Vanaf Staanplek te Lutzville Poskantoor Lutzville, links in Matsikamastraat, regs in Stasieweg, oor R363, links in Verkeerstraat tot by Uitkyk Woongebied en terug oor dieselfde roete.

F36 LUTZVILLE — PAPENDORP

Vanaf Staanplek te Lutzville Poskantoor Lutzville, links in Matsikamastraat, regs in Stasieweg, regs in R362, langs R362 verby plase en Lutzville-Wes na Ebenhaeseren Papendorp en terug oor dieselfde roete.

F37 GONIWE PARK GRABOUW — TWAALFONTEIN FARM VILLIERSDORP

From Goniwe Park Villiersdorp, along Buitekant Street, left into R43, along R43 to all farms to Twaalfontein Farm Villiersdorp and return along the same route.

F38 WESBANK — BELLVILLE

From Taxi Rank in Wesbank, in Wesbank Main Road, left in Fernkloof Circle, left in Wesbank Main Road, right into Vogenvlei Main Road to Silversands Road, left in Wesbank Main Road, left into Ou Plaas Circle, in Wesbank Main Road, in Rowallian Circle, in Wesbank Main Road, right into Humerial Street, in Wesbank Main Road, left into Diepwater Circle, over Wesbank Main Road, in Cando Street, left into Wesbank Main Road, left in Beuallah Circle, left into Wesbank Main Road, left into unnamed Streets in Wesbank, left into Wesbank Main Road, left into Stellenbosch Arterial Road, right onto R300, left onto off-ramp to Voortrekker Road, left into Voortrekker Road, left into Charl Malan Street to Taxi Rank in Bellville and return along the same route.

F39 EERSTE RIVER — FOREST HEIGHTS

From Taxi Rank at Eerste River Railway Station in Van Rhyneveld Street Eerste River, left into Strand Road, right into Plein Street to Grand Central Shopping Centre, return into Plein Street, left into Strand Street, left into Service Road, left into City Centre Shopping Centre, left into Forest Drive, along Forest Drive, left into Merry Gold Road, right into Blue Downs Ave, right into Delphinium Street, left into Goldstein Street, right into Bloekom Street, left into Aldernanda Street, right into Geelhout Street, right into Van Der Stel Street, right into Bloekom Street, left into Prunis Street, left into Forest Drive, right into Strand Street Forest Heights and return along the same route.

F40 DELFT SOUTH — MITCHELLS PLAIN

From Taxi Rank in Mango Street Delft South, left into Delft Main Road, left into Symphony Road, left into A Z Berman Drive, right into 10th Ave, left into 7th Ave, along 7th Ave to Taxi Rank on Open Ground opposite Town Centre Mitchells Plain and return along the same route.

F41 BELLVILLE — DURBANVILLE

From Taxi Rank at Bellville, into Station Road, right into Durban Road, Into Willie Van Schoor Drive, along Willie Van Schoor Drive which becomes Durbanville Drive, along Durbanville Drive, right into Wellington Road, left into New Street to Taxi Rank in Durbanville and return along the same route subject to the condition that vehicle may only rank for 10 minutes at any given time.

F42 NYANGA — CAPE TOWN

From Taxi Rank in Nyanga, right into Emms Drive, right into Sithandathu Street, left into Ntanganiso Street, right into Ny108, into Klipfontein Road, along Klipfontein Road which becomes Durban Road Mowbray, into St Peters Road, right into Main Road Mowbray, along Main Road which becomes Victoria Road, Victoria Road becomes Sir Lowry Road, along Sir Lowry Road, right into Oswald Pirow Street, left into Top Deck Cape Town Railway Station Cape Town and return along the same route.

F43 BELLVILLE — ATLANTIS

From Taxi Rank at Bellville Railway Station Bellville, into South Road, right into Durban Road, along Durban Road which becomes Willie Van Schoor Road, along Willie Van Schoor Road which becomes Durbanville Road, along Durbanville Road, at Circle in Durbanville into Koeberg Road, into Adderley Street, into R304, along R304 to Atlantis, left into Reygersdal Road, right into Wesfleur Circle, left into Taxi Rank at Wesfleur Atlantis and return along the same route.

F44 KHAYELITSHA — IDUTYWA

From Taxi Rank at Trek Garage in Lansdowne Road Khayelitsha, left into Mew Way, left onto N2, along N2 to R300, onto R300 to N1, onto N1 to Worcester, right onto R60 through Robertson and Ashton, right to Swellendam, left onto N2, along N2 to Colchester, right into R72 to East London, left onto N2 to Idutywa and return along the same route.

F45 ASHTON — ROBERTSON

Vanaf Excelsior Plaas Ashton, in R317, in R60 na Robertson, regs in Johan De Jong Rylaan, regs in Kerkstraat, links in Reitzstraat, regs in Hoopstraat na Parkeerarea agter Spar te Robertson en terug oor dieselfde roete.

F46 GRABOUW — BOTRIVER

From Taxi Rank on The Plain Grabouw, left into Worcester Street, left into Main Road, along Main Road, left onto N2,

along N2, left at turn-off to Botriver into gravel road (R43), into Plantation Road, into Ranking Facility at Botriver and return along the same route.

F47 LWANDLE — LOURENSFORD PLAAS SOMERSET WEST

Vanaf Taxi Staanplek te Lwandle, links op N2, links by afrit by Toyota Garage, links in Hoofweg Strang, verby Medi City, regs in Gordonstraat Somerset-Wes, links in Hillcreststraat, regs in Lourensweg tot by Lourensford Plaas Somerset-Wes en terug oor dieselfde roete.

F48 WYNBERG — CROSS ROADS

From Taxi Rank in Wynberg, into Morom Road, right into Wetton Road, along Wetton Road, around Wetton Circle into Lansdowne Road, left into NY1, right into NY108, right into NY6, left into NY5, right into NY78, left into Terminus Road, right into Emms Drive, left into Lansdowne Road, into Stock Road to Taxi Rank in Old Cross Roads and return along the same route.

F49 THERONSVILLE — ALBERTINIA

Vanaf Theronville direk na Taxi Staanplek te Hoofstraat Albertinia en terug oor dieselfde roete.

F50 CAPE TOWN — SALT RIVER

From Taxi Rank at Top Deck Cape Town Railway Station Cape Town, right into Oswald Pirow Street, left into Victoria Road, left into Russel Street, right into Lower Main Road, left into Coleridge Road to Salt River Railway Station, into London Road, right into Lower Main Road, left into Durham Ave, right into Aubrey Road, left into Queens Park Ave, left into Factory Road, right into Brickfield Road Salt River and return along the same route.

F51 NYANGA VIA CLAREMONT — WYNBERG

From Taxi Rank at Nyanga, along Emms Drive, right into Lansdowne Road, right into Jan Smuts Drive, left into Turfhall Road, right into Prince Arthur Road, left into Lansdowne Road which becomes Stanhope Road, right into Station Road to Taxi Rank at Claremont Railway Station, from Taxi Rank in Claremont, into Newry Road, left into Main Road, along Main Road, left into Wetton Road Wynberg, along Wetton Road, into Old Wetton Road, right into Thomas Road to Taxi Rank in Morom Road Wynberg subject to the condition that no passengers are picked-up in Main Road between Claremont and Wynberg and further that passengers are only dropped-off in Claremont and not picked-up.

F52 CROSS ROADS VIA CLAREMONT — WYNBERG

From Taxi Rank in Cross Roads, into Lansdowne Road, right into Jan Smuts Drive, left into Turfhall Road, right into Prince Arthur Street, left into Lansdowne Road, along Lansdowne Road, left into Stanhope Road, right into Station Road to Taxi Rank in Station Road Claremont, from Taxi rank in Claremont, into Newry Road, left into Main Road, along Main Road, left into Wetton Road Wynberg, along Wetton Road, into Old Wetton Road, right into Thomas Road to Taxi Rank in Wynberg subject to the condition that no passengers are picked-up in Main Road between Claremont and Wynberg and further that passengers are only dropped-off in Wynberg and not picked-up.

F53 GUGULETU VIA WYNBERG — CLAREMONT

From Taxi Rank in Guguletu. into NY 1, along NY 1 to Lansdowne Road, around Wetton Circle, into Wetton Road, along Wetton Road, over Rosmead ave, left into Moron Road to Taxi Rank in Wynberg, from Taxi Rank in Morom Road Wynberg, right into Church Street, right into Egham Road, left into Wetton Road, right into Main Road, along Main Road, right into Ralph Street Claremont, left into Fir Street to Taxi Rank in Claremont subject to the condition that no passengers are picked-up in Main Road between Wynberg and Claremont and further that passengers are only dropped-off in Wynberg and not picked-up.

F54 CROSS ROADS VIA WYNBERG — CLAREMONT

From Taxi Terminus at Cross Roads into Stock Road, into Lansdowne Road to Wetton Circle, into Wetton Road, left into Morom Road to Taxi Facility at Wynberg from Taxi Rank in Morom Road Wynberg, right into Church Street, right into Egham Road, left into Wetton Road, right into Main Road, along Main Road, right into Ralph Street Claremont, left into Fir Street to Taxi Rank in Claremont subject to the condition that no passengers are picked-up in Main Road between Wynberg and Claremont and further that passengers are only dropped-off in Claremont and not picked-up.

F55 KHAYELITSHA — KING WILLIAM'S TOWN

From Taxi Rank at The Trek Garage in Khayelitsha, into Lansdowne Road, left into Mew Way, right onto N2, along N2 to King Williamstown and return along the same route.

F56 KAYAMANDI — UMTATA

From Masithanbane Street Kayamandi, left into Koelenhof Road, onto N1, along N1 to Beaufort West, right into R61, along R61 to Aberdeen, into R57 to Graaff-Reinet, into R61, along R61 to R40 junction, left onto N2, along N2 to Taxi Rank in Main Road Umtata and return along the same route.

F57 GOUDA — GOUDA

Binne die Woongebied van Gouda.

F58 FISANTEKRAAL — KLIPHEUWEL

From Taxi Rank in Zwelethu Fisantekraal, left into Lichtenberg Road (R312), right into Klipheuwel Road (R302), left into Unnamed Road to Taxi Pick-up point at new housing development at Klipheuwel and return along the same route.

F59 FISANTEKRAAL — DURBANVILLE

From Taxi Rank in Zwelethu Fisantekraal, left into Lichtenberg Road (R312), left into Klipheuwel Road (R302) / Wellington Road, along Wellington Road to Taxi Rank at New Street Durbanville and return as follows: right into New

Street, right into Owen Street, right into Plain Street, left into Wellington Street / Klipheuwel Road, right into Lichtenberg Road, right into Taxi Tank at Fisantekraal.

F60 FISANTEKRAAL — KEIBEES FARM

From Taxi Rank in Zwelethu Fisantekraal, right into Lichtenberg Road (R312), right into Zandam Farm, proceed to Keibeess Farm and return along the same route.

F61 KHAYELITSHA — TELLE BRIDGE

From Taxi Rank at Trek Garage in Lansdowne Road Khayelitsha, left into Mew Way, left onto N2, along N2 to R300, onto R300 to N1, onto N1 to Colesberg, right onto R58 to Lady Grey, right onto R393 to Sterkspruit onto Palmiet at Telle Bridge and return along the same route.

F62 SWELLENDAM — SWELLENDAM

Vanaf Taxi Staanplek te Voortrekkerstraat Swellendam na Woongebiede te Swellendam en terug.

F63 GEORGE — SAASVELD

Vanaf Taxi Staanplek te Craddockstraat George, links in Craddockstraat, links in Mitchellstraat, regs in Courtneystraat, regs in Knysnaweg, langs Knysnaweg, links in Frikkie Gerickestraat tot by Saasveld aansluitings pad, in Saasveld Pad tot by Saasveld en terug oor dieselfde roete.

F64 KHAYELITSHA — FISANTEKRAAL

From Points Within the Residential Area of Khayelitsha, left into Mew Way, left onto N2, along N2 to R300, onto R300, left into Strand Road, along Strand Road, left into Peter Barlow Ave, right into Bellrail Road, along Bellrail Road to Bellville Railway Station, into Station Road, right into Durban Road, into Willie Van Schoor Drive, along Willie Van Schoor Drive which becomes Durbanville Drive, along Durbanville Drive, right into Wellington Road, left into New Street to Taxi Rank in Durbanville, right into New Street, right into Owen Street, right into Plain Street, left into Wellington Street / Klipheuwel Road, along Klipheuwel Road to Indraai Farm Stall Fisantekraal and return along the same route.

F65 LWANDLE — SOMERSET WEST VIA MEDI CITY

Vanaf Taxi Staanplek te Lwandle, links op N2, links by afrit by Toyota Garage, links in Hoofweg Strang, verby Medi City, links in Andries Pretoriusstraat, regs in Kerkstraat tot by Taxi Staanplek te Shoprite Somerset — Wes en terug oor dieselfde roete.

F66 ROODAKKE GRABOUW — GRABOUW

From Gravel Road Roodakke Squatter Camp Grabouw, into Steenbras Road, right into Old Cape Road, into Hillside Main Road, into Melrose Place, right into Bos Street, left into Gaffley Street, right into Old Cape Road, left into Worcester Street to Taxi Rank at The Plain Grabouw and return along the same route.

F67 RIEBEECK-WES — MALMESBURY

Vanaf punte geleë binne die woongebied van Riebeeck-Wes, in Voortekeerweg na Malmesbury, regs in R46, langs R46, regs in R45 na Malmesbury, in Piet Retiefstraat, links in Pleinstraat, links in Voortrekkerweg, regs in St Thomasstraat, links in Abottoirstraat na Bonwit, terug in Abottoirstraat, regs in Bokomoweg, links in Tuinstraat na Taxi Staanplek te Malmesbury en terug oor dieselfde roete.

F68 RIEBEECK-WES — MOORREESBURG

Vanaf punte geleë binne die woongebied van Riebeeck-Wes, links in Voortekeerweg (R311) na Moorreesburg, regs in N7, langs N7, links in Moorreesburg, regs in Oosstraat, links in Kotzestraat, regs in by Swartland Bouers Moorreesburg en terug oor dieselfde roete.

F69 RIEBEECK-WES — PORTLAND CEMENT

Vanaf punte geleë binne die woongebied van Riebeeck-Wes, regs in Voortekeerweg (R311), regs in by Portland Cement en terug oor dieselfde roete.

F70 RIEBEECK-WES — HERMON SPOORWEGSTASIE HERMON

Vanaf punte geleë binne die woongebied van Riebeeck-Wes, links in R46 na Hermon, links in Bellvue Chicks, terug in R46 tot by T-aansluiting, links in R44, links in by Hermon Spoorwegstasie Hermon en terug oor dieselfde roete.

F71 RIEBEECK-WES — WELLINGTON SPOORWEGSTASIE WELLINGTON

Vanaf punte geleë binne die woongebied van Riebeeck-Wes, links in R46 na Hermon tot by T-aansluiting, regs in R44 na Wellington, links in by Wellington Spoorwegstasie Wellington en terug oor dieselfde roete.

F72 LOTUS RIVER — MITCHELLS PLAIN

From Taxi Rank at Buck Road Lotus River, left into 5th Ave, right into Strandfontein Road, left into Spine Road, left into Dennegeur Ave (Drop-off only), right into Church Way, left into Spine Road, left into Katdoring Road to Taxi Rank at Town Centre Mitchells Plain and return along the same route.

F73 OTTERY — WYNBERG

From Taxi Rank in Buck Road, into Ottery Road, right into Strandfontein Road, right into George Way, left into Hector Ave, right into Edward Ave, right into Bruce Road, left into Arron Ave, right into De Wet Road, left into Ottery Road, into Brisbane Road, left into Broad Road, left into Wynberg Taxi Rank Wynberg and return along the same route.

F74 MURRAYSBURG — HUTCHINSON

Vanaf Poskantoor te Kerkstraat Murraysburg, links in Voortrekkerstraat, op R63 na NI — kruising na Hutchinson Spoorwegstasie Hutchinson en terug oor dieselfde roete.

F75 MURRAYSBURG — GRAAFF-REINET

Vanaf Poskantoor te Kerkstraat Murraysburg, regs in Voortrekkerstraat, op R63 na Graaf-Reinet na vierrioting stop in

Stockenstroomstraat, links in Caledonstraat, regs in Markstraat na Markplein Graaf-Reinet en terug oor dieselfde roete.

F76 BELHAR — BELLVILLE

From Taxi Rank in St. Vincent Drive Belhar, right into Prospect Way, right into Arundel Drive, left into Belhar Drive, right into Bloemendal Way, left into Batavia Way, right into De Mist Street, right into Anreith Way, left into Haarlem Way, right into Adam Tas Street, right into Alabama Way, left into Batavia Street, right into Buitengracht Way, left into Erica Drive, left into Chestnut Way which becomes Akkerboom Way, right into Amandel Road, left into Modderdam Road, left into Belrail Road, left into Charl Malan Street to Taxi Rank at Bellstar Junction Bellville and return along the same route.

F77 BELLVILLE — MITCHELLS PLAIN

From Taxi Rank in Bellville, into Charl Malan Street, right into Voortrekker Road, right into R300, along R300, left into AZ Berman Road, right into Imperial Road, right into First Avenue to Mitchells Plain Taxi Rank Mitchells Plain and return along the same route.

F78 EINDHOVEN — MITCHELLS PLAIN

From Taxi Rank in Eindhoven, left into Delft Main Road, left into Symphony, left into AZ Berman Road, right into Charlie Street, left into Third Avenue to Taxi Rank at Town Centre Mitchells Plain and return along the same route.

F79 VASCO — BOTHASIG

From Taxi Rank at Vasco Railway Station Vasco, right into Murray Street, right into Dingle Street, left into Vasco Boulevard, into Monte Vista Boulevard, left into Wingfield PI, into Montague Drive which becomes Edgemead Drive, into Vryburger Avenue, left into Steenhoven Street, left into De Grendel Avenue, right into Vryburger Avenue or left into De Grendel Avenue, right into Steenhoven Street, right into Vryburger Avenue Bothasig and return along the same route.

F80 VASCO — BOTHASIG

From Taxi Rank at Vasco Railway Station Vasco, right into Murray Street, right into Dingle Street, left into Vasco Boulevard, into Monte Vista Boulevard, left into Montague Drive which becomes Edgemead Drive, into Vryburger Ave, left into Steenhoven Street, left into De Grendel Ave, right into Vryburger Avenue or left into De Grendel Ave, right into Steenhoven Street, right into Vryburger Ave Bothasig and return as follows: right into Bosmansdam Road, left onto N7, left onto N1, left onto Edgemead off-ramp, right into Vasco Boulevard, right into Voortrekker Road to Vasco Railway Station.

F81 MITCHELLS PLAIN — WYNBERG

From Taxi Rank at Calypso Square Mitchells Plain, left into Katdoring Street, into Wespoort Ave, right into Weltevreden Raod, left into Morgenster, right into Old Weltevreden Road, left into Varkensvlei Road, into Ottery Road, into Old Strandfontein Road, left into Old Ottery Road, pass Hypermarket, drop off only, left into Ottery Road, right into Rosmead Avenue, left into Broad Road, left into Brisbane Road to taxi rank at Wynberg Interchange and return as follows: into Ottery Road, pass Ottery Hypermarket, no ranking, into old Strandfontein Road, left into Ottery Road, right into Varkensvlei Road, right into old Weltevreden Road, left into Morgenster Road, right into Weltevreden Road, left into Spine Road, left into Katdoring Road, left into 3rd Avenue, left into taxi rank at Calypso Square in Mitchells Plain. Route to be strictly adhered to.

F82 MITCHELLS PLAIN — WYNBERG

From Taxi Rank at Calypso Square, Mitchells Plain, right into Katdoring Street, right into Spine Road, right into Church Way, left into Dennegeur Drive, left into Trafalgar Street, right into Spine Road, right into Welgelegen Road, left at Dennegeur Drive, right at Spine Road, right into Strandfontein Road, left into Ottery road into old Strandfontein Road, left into old Ottery Road, pass Hypermarket, drop off only, then left into Ottery Road, over Rosmead Avenue, right into Ottery Road to Wynberg Interchange and return as follows: into Ottery Road, right into old Ottery, pass Hypermarket, no ranking, right into old Strandfontein Road, left into Ottery Road, right into Strandfontein Road, left into Spine Road, left into Dennegeur Drive, into Welgelegen Road, into Spine Road, into Trafalgar Street, into Dennegeur Drive, into Church Way, into Spine Road, into Katdoring Road to taxi rank at Calypso Square in Mitchells Plain. Route to be strictly adhered to.

F83 MIDDELPOS SALDANHA — LANGEBAAN

Vanaf Taxi Staanplek te Murraystraat Middelpos Saldanha, links in Vraagomstraat, regs in Good Hopestraat, links in Diazweg, reguit aan in Burton Portstraat, links in Da Gamastraat tot by Taxi Staanplek in Saldanha, regs in Da Gamastraat, regs in Burton Portstraat, regs in Saldanhaweg, regs in Kampstraat, links in MNO538 Hawe Pad, regs in R79, regs in MNOO45 verby Saldanhastaal, regs in MNO536 na Club Mykonos, in by Parkeerarea te Casino te Langebaan en terug oor dieselfde roete.

F84 LAINGVILLE — LANGEBAAN

Vanaf Hoofstraat Laingville, links in MR533, regs in TR21/3, na Vredenburg, in MR238, links in TR85/1, regs in MN0045 verby Saldanhastaal, regs in MNO536 na Club Mykonos, in by Parkeerarea te Casino te Langebaan en terug oor dieselfde roete.

F85 DIAZVILLE — LANGEBAAN

Vanaf Taxi Staanplek te Vraagomstraat Diazville, regs in Good Hopestraat, links in Diazweg, reguit aan in Burton Portstraat, links in Da Gamastraat tot by Taxi Staanplek in Saldanha, regs in Da Gamastraat, regs in Burton Portstraat, regs in Saldanhaweg, regs in Kampstraat, links in MNO538 Hawe Pad, regs in R79, regs in MNOO45

verby Saldanhastaal, regs in MNO536 na Club Mykonos, in by Parkeerarea te Casino te Langebaan en terug oor dieselfde roete

F86 KLAWER — KLAWER

Vanaf Taxi Staanplek te Alfastraat Klawer, in Alfastraat, links in Nieuwoudstraat, links in R363, regs in N7 na Truck Inn te Klawer en terug oor dieselfde roete.

F87 KLAWER — VREDENDAL

Vanaf Taxi Staanplek te Alfastraat Klawer, in Alfastraat, regs in R362 na Vredendal, links in R27 tot in Dorp, regs in Loopstraat, langs Loopstraat tot by Taxi Terminus te Vredendal en terug oor dieselfde roete.

F88 KLAWER — VANRHYNSDORP

Vanaf Taxi Staanplek te Alfastraat Klawer, in Alfastraat, links in Nieuwoudstraat, links in R363, links in Van Riebeeckstraat, links in Troe-Troestraat, regs in Kerkstraat na Taxi Staanplek oorkant Landdroskantoor te Vanrhynsdorp en terug oor dieselfde roete.

F89 EERSTE RIVER — BELLVILLE

From Taxi Rank at Eerste River Railway Station Eerste River, into Bosman Street, into Strand Street, left into Forest Drive, right into Hindle Way to Melton Rose Railway Station into Albert Philander Street , right into Roger Way, left into Fredericks Way, into Butskop Way, Right into Wimbledon Way, right into School Street. , right into Range Road , left into Butskop Way, left into Strand Road. left into Blackheath Station, left into Strand Road, into Van Riebeeck Street, into Voortrekker Road, left into Bellrail Road to Taxi Terminus at Bellville Railway Station Bellville and return along the same route.

F90 TYGERBERG SPOORWEGSTASIE — TYGERBERG HOSPITAL

Vanaf Taxi Staanplek Suid van Tygerberg Spoorwegstasie, in Claredonstraat, links in Brairdenestraat, links in Fransie Van Zyl Rylaan, links in by Tygerberg Hospitaal om slegs passasiers af te laai en terug soos volg: links in Fransie Van Zyl Rylaan, regs in Industrial Ringweg, links in Stokerstraat. om sirkel in Junctionweg, regs in Radnorstraat, regs in Stellenbergstraat, links in Industrial Ringweg, regs in De La Reyweg, regs in Markstraat, links in Claredonstraat na Taxi Staanplek te Tygerberg Spoorwegstasie.

F91 TYGERBERG SPOORWEGSTASIE — RAVENSMEAD

Vanaf Taxi Staanplek Suid van Tygerberg Spoorwegstasie, in Claredonstraat, links in Brairdenestraat, links in Fransie Van Zyl Rylaan, regs in Industrial Ringweg, links in Assegaaistraat, regs in Stellenbergstraat. links in Industrial Ringweg, regs in Stroebelstraat na punte gelee binne die Woongebied van Ravensmead en terug soos volg: in De La Reyweg, regs in Markstraat, links in Jopie Fouriestraat tot by Taxi Staanplek te Tygerberg Spoorwegstasie.

F92 TYGERBERG SPOORWEGSTASIE — RAVENSMEAD

Vanaf Taxi Staanplek Suid van Tygerberg Spoorwegstasie , in Claredonstraat, links in Brairdenestraat, links in Fransie Van Zyl Rylaan, links in Mildenestraat na punte gelee binne die Woongebied van Ravensmead en terug soos volg: in De La Reyweg, regs in Joubertstraat, links in Claredonstraat tot by Taxi Staanplek te Tygerberg Spoorwegstasie.

F93 WESBANK — EERSTERIVIER

Vanaf Taxi Staanplek te Wesbank, Suid in Wesbank Hoofweg, links in Fernkloofsingel. links in Wesbank hoofweg, regs in Vogensvlei Hoofweg tot by Silversandsweg, links in Wesbank Hoofweg, links in Ou Plaassingel, oor Wesbank Hoofweg, in Rowallansingel, in Wesbank Hoofweg. regs in Humerialstraat in Wesbank Hoofweg, links in Diepwatersingel, oor Wesbank Hoofweg, in Cendostraat, links in Reindeersingel, regs in Cendostraat, regs in Wesbank Hoofweg, links in Beaulalandsingel, links in Wesbank Hoofweg, links deur ongenoemde strate in Wesbank ,regs in Wesbank Hoofweg, links in Hindle Pad, links in Raymond ackermanlaan, regs in Meltonweg, links in Forest Rylaan, regs in by Pick n Pay Sentrum, regs in Strandweg. regs in Pleinstraat, in by Shoprite Parkeerarea, regs in Pleinstraat, links in Reyneveldstraat na Eersterivier Spoorwegstasie Eersterivier en terug oor dieselfde roete.

F94 DURBANVILLE — VISSERSHOK FARM DURBANVILLE

From Taxi Rank at Durbanville, into New Street, right into Queen Street, right into Main Street, left into Vissershok Street to Farms Uitkamp, Hooggelegen Kanonkop, Thaba. Klein Freesland. C A Marais. Westerhof , Bosland, Meerendal, Oatlands, Conterrmanskloof , Ongegund. Hooggekraal en Vissehok Farm Durbanville and return along the same route.

F95 GUGULETU — UMTATA

From Eyona Taxi Rank in Guguletu, right into NYI, left into Klipfontein Road, right into Duinefontein Road, right onto N2, along N2, left onto R300 , along R300 to NI towards Paarl. along NI to Beaufort West. into Donkin Street, right into R61 to aberdeen, left onto R57. along R57 to Queenstown. into R61. along R61 to Taxi Rank in Umtata and return along the same route.

F96 TIMBERCITY VREDENBURG — VREDENBURG

Vanaf Plakkerskamp Timber City te Vredenburg, links in R45. links in Anamonestraat. links in Erikaweg. links in Petuniastraat, langs Petuniastraat tot by Spoornet Woonbuurte, terug in Petuniastraat, regs in Suikerboslaan, links in Kooitjieskloofstraat, regs in Petrus Meyerstraat, langs Petrus Meyerstraat tot by Selfbou Area. regs in Vinkstraat, regs in Bergsigstraat, regs in Saldanhaweg, links in Hospitaalstraat, links in Stephanstraat, regs in Markstraat tot by Taxi Staanplek te Vredenburg en terug oor dieselfde roete.

F97 CITRUSDAL — MELTON ROSE

Vanaf Taxi Staanplek in Voortrekkerweg Citrusdal, links in Voortrekkerweg. regs in R303, links in N7, links in NI, langs

NI, links op R300, links in Hindleweg, links in Raymond Ackermanlaan na Melton Rose Spoorwegstasie Melton Rose en terug oor dieselfde roete.

F98 MASIPHUMELELE — FORT BEAUFORT

From Taxi Rank in Masiphumelele, into Pokala Road, left into Kommetjie Road, left into Main Road Fish Hoek, along Main Road To Muizenberg, right into R310, left into Prince George Drive, onto M5, right onto NI. along NI to Beaufort West, right onto R61 to Aberdeen, onto N9 to Graaf-Reinet, right onto R63 to Main Road Fort Beaufort, left into Taxi Rank at Fort Beaufort and return along the same route.

F99 TYGERBERG HOSPITAAL — DELFT-SUID

Vanaf Taxi Staanplek te Tygerberg Hospitaal, in Fransie Van Zyl Rylaan, links in De La Reyklaan, in Chestnutweg, regs in Erica Rylaan, regs in Heerengrachtweg, regs in Bataviaweg, regs in Alibamaweg,, links in Anrietweg, links in De Mlsweg, regs in Bloemendalweg, regs in Belhar Rylaan. langs Belhar Rylaan tot Hoofweg Delft, links in Voorbrugweg, links in Delft Hoofweg, langs Delft Hoofweg tot by Delft — Suid en terug oor dieselfde roete onderworpe aan die voorwaarde dat op die heenreis geen passasiers opgelaaai word nadat Tygerberg Hospitaal verlaat is en geen passasiers afgelaaai word voordat Delft-Suid bereik word nie en op die terugreis geen passasiers opgelaaai word nadat Delft-Suid verlaat is en geen passasiers afgelaaai word voordat Tygerberg Hospitaal bereik word nie.

G01 VREDENBURG — NAMAKWASANDS

Vanaf taxi staanplek te Jacob Sadiestraat in Vredenburg, regs in Markstraat, links in Stephenstraat, regs in Saldanhaweg tot by R45, links na Spoornet Hoofkwartiere, links na Namakwasands en terug oor dieselfde roete.

G02 VREDENBURG — SEA HARVEST SALDANHA

Vanaf taxi staanplek te Jacob Sadiestraat in Vredenburg, regs in Markstraat, links in Stephenstraat, regs in Saldanhaweg tot by taxi staanplek te Saldanha, vanaf taxi staanplek te Saldanha, links na Sea Harvest en terug oor dieselfde roete.

G03 VREDENBURG — CLUB MYKONOS LANGEBAAN (CASINO)

Vanaf taxi staanplek te Jacob Sadiestraat in Vredenburg, links in Stephenstraat, links in Saldanhaweg, regs in Hoofweg tot by R45, regs na Spoornet Hoofkwartiere, links in R27, regs na Langebaan, regs na Club Mykonos tot by Casino Parkeerarea en terug oor dieselfde roete.

G04 KALKFONTEIN — BELLVILLE

From the taxi rank at Mount Fletcher Street, Kalkfontein, left into Reuters Street, right into Belhar Drive, left into Nooiensfontein Road, left into Strand Road/Voortrekker Road, left into Charl Malan Street to the taxi rank at Bellrail, Bellville and return to Kalkfontein along the same route with the restriction that no persons are picked up after the boundary of Kalkfontein is left on the forward journey and no persons are set down before the boundary of Kalkfontein is reached on the return journey.

G05 PIKETBERG — EENDEKUIL

Vanaf taxi staanplek te Laangstraat Piketberg, na R365-aansluiting tot by R366-aansluiting, draai regs in R366 tot by T-aansluiting, draai regs by T-aansluiting na Hoofstraat tot by taxi staanplek in Eendekuil, keer terug oor dieselfde roete na Piketberg.

G06 PIKETBERG — EENDEKUIL

Vanaf taxi staanplek te Laangstraat Piketberg, draai links in Kerkstraat tot by N7-aansluiting, draai links in N7 tot by ongermerkte pad, draai links in ongermerkte pad tot by T-aansluiting, draai links by T-aansluiting in Hoofstraat tot by taxi staanplek in Eendekuil, keer terug oor dieselfde roete na Piketberg.

G07 MOSSELBAAI — KAAPSTAD

Vanaf Mosselbaai Marlinstraat, links in Grunterstraat, links in Bill Jeffreyklaan, regs in Louis Fourieweg aansluit N2 via Albertinia via Riversdal via Heidelberg via Swellendam via Riviersonderend via Caledon oor Sir Lowryspas via Stand via Somerset Wes, regs in R300, links in M12 (Ou Stellenbosch Pad), regs in Modderdam, links Bellrail te Bellvillestasie. Vanaf Bellvillestasie, Bellrail, regs in Modderdamweg, links in M12, regs in E300, links in M28 (A Z Berman) aansluit M45, regs in Eerstelaan, links in M45, regs in R300, links N2 aansluit Hertzog Boulevard na Kaapstad Stasie en terug na Mosselbaai.

G08 CALEDON — UITSIG

Vanaf taxi-staanplek te Cathcartstraat, Caledon, regs in Cathcartstraat, langs Cathcartstraat tot in Donkinstraat, regs in Pleinstraat tot in R316 Pad tot regs in Chavonnesweg, regs in Bloukraanweg tot in die woongebied van Uitsig en terug tot in die woongebied van Caledon.

G09 RIEBEECK-WES — VELDRIF

Vanaf Riebeeck-Wes Kachellofferstraat, links in Merindolstraat, regs in Koegelnbergstraat, links in Waterkantstraat, links in Solomonsstraat, regs in Koinonialaan, regs in Solomonsstraat, links in Hofstraat, regs in Merinhofstraat, links in Deon Adamslaan, regs in Kachellofferstraat, regs in Portlandlaan, draai regs in Kachellofferstraat, regs in Conville, draai Merindolstraat, regs in Voortrekkerweg, links in Hofstraat, regs in Dennehofstraat, links in Langstraat, links in Voortrekkerweg, op die R311 na Moorreesburg, draai regs op N7, draai links in by Moorreesburg op die R311, ry aan op die R311 tot by T-aansluiting, draai regs op die R45 ry verby Hopefield, ry aan tot by vierpunt stop, draai regs op R27, ry aan met R27 tot in Veldrif en terug op dieselfde roete.

G10 RIEBEECK-WES — SALDANHA

Vanaf Riebeeck-Wes Kachellofferstraat, links in Merindolstraat, regs in Koegelnbergstraat, links in Waterkantstraat, links in Solomonsstraat, regs in Koinonialaan, regs in Solomonsstraat, links in Hofstraat, regs in Merinhofstraat, links in Deon Adamslaan, regs in Portlandstraat, draai regs in Kachellofferstraat, regs in Convillestraat, draai terug in sirkel, ry in Smutsstraat, links in Sendingstraat, regs in Merindolstraat, regs in Voortrekkerweg, links in Hofstraat, regs in Dennehofstraat, regs in Langstraat, links in Voortrekkerweg, op die R311 na Moorreesburg, draai regs op N7, draai

links in by Moorreesburg op die R311, ry aan op die R311 tot by T-aansluiting, draai regs op die R45 ry verby Hopefield tot in Vredenburg, met die R45 ry aan tot by vierpunt stop, draai links op die R399, ry aan op R399 tot in Saldanha en terug op dieselfde roete.

G11 RIEBEECK-WES — VREDENBURG

Vanaf Riebeeck-Wes Kachelofferstraat, links in Merindolstraat, regs in Koegelbergstraat, links in Waterkantstraat, links in Solomonsstraat, regs in Koinonialaan, regs in Solomonsstraat, links in Hofstraat, regs in Merinhofstraat, links in Deon Adamslaan, regs in Kachelofferstraat, regs in Portlandlaan, draai terug in Portlandlaan, draai regs in Kachelofferstraat, regs in Convillestraat, draai terug in sirkel, ry in Smutsstraat, links in Sendingstraat, regs in Merindolstraat, regs in Voortrekkerweg, links in Hofstraat, regs in Dennehofstraat, regs in Langstraat, links in Voortrekkerweg, op die R311 na Moorreesburg, draai regs op N7, draai links in by Moorreesburg op die R311, ry aan op die R311 tot by T-aansluiting, draai regs op die R45 ry verby Hopefield tot in Vredenburg, met die R45 en terug op dieselfde roete.

G12 BRITANJABAAI — VREDENBURG

Vanaf Britanjabaai, regs in St. Helenaweg oor Columbine, oor Midwest na Sany Point Hawe, oor Steenbergs Cove na Laingville, links in Hoofstraat Laingville, links in St. Helenaweg, regs in Veldrif — Vredenburg Kruising na Vredenburg, regs in Hoofweg, links in Markstraat na taxi staanplek en terug op dieselfde roete.

G13 BLOEKOMBOS — KRAAIFONTEIN STATION KRAAIFONTEIN

From Taxi Rank in Old Paarl Road Bloekombos, into Old Paarl Road, into Voortrekker Road, right into Station Road Kraaifontein, along Station Road to Kraaifontein Railway Station Kraaifontein and return along the same route.

G14 BLOEKOMBOS — DURBANVILLE

From Taxi Rank in Old Paarl Road Bloekombos, into Old Paarl Road, along Old Paarl Road, right into Van Riebeeck Road, right onto NI, along NI, left at Joostenberg Vlakke turn-off. into Klipheuwel Road. into Fisantekraal Farm, left into Lichtenberg Road, left into Klipheuwel Road, along Klipheuwel Road which becomes Wellington Road, right into New street Durbanville to Taxi Rank at Durbanville and return along the same route.

G15 KLAPMUTS — PAARL

Vanaf Taxi Staanplek te Klapmuts Spoorwegstasie Klapmuts, regs in Stasieweg, regs in Merchantstraat, links in Adamstraat, in Calenisstraat, regs in Jacobstraat, regs in Merchantstraat, links in R44, regs in R101, in Hoofstraat Paarl, regs in Boulevardweg, links in Van Der Lingenstraat, langs Van Der Lingenstraat tot by Taxi Staanplek te Shoprite Paarl en terug oor dieselfde roete.

G16 SANLAM CENTRE PAROW — DELFT

From Taxi Rank Sanlam Centre Parow, left into De La Rey Road, along De La Rey Road, into Akkerboom Drive, into Chestnut Way, right into Belhar Drive, right into Heerengracht Drive, right into Batavia Road, left into Bloemendal Road, right into Belhar Drive, into Delft Main Road, left into Voorbrug Road, left into Delft Main Road, left into Mango Road, along Mango Road to Delft Terminus in Mozart Road Delft and return along the same route.

G17 EERSTE RIVER — MITCHELLS PLAIN

From Taxi Rank Eerste River Railway Station Eerste River, into Bosman Street, right into Strand Road, left into Forest Drive, right into Kleinvlei Road, left into Raymond Ackerman Street, into Blue Downs Way, right into Hindle Way, left into Eerste River Way, left into London Way, left into Eerste River Way, left into Forest Drive, right into Strand Road, right into Bobs Way, left into Beverley Street, right into Stratford Ave, right into Spurwing Drive, left into Bobs Way, left into Greenshank Way, right into Old Faure Drive, left into Spine Road, right into Alpine Road, left into Imperial Way, across A Z Berman Drive, right into Eighth Ave, left into First Ave to open Space on field opposite Bus Terminus Town Centre Mitchells Plain and return along the same route.

G18 EERSTE RIVER — MITCHELLS PLAIN

From Taxi Rank Eerste River Railway Station Eerste River, into Bosman Street, right into Strand Road, left into Forest Drive, left into Eerste River Way, right into Old Faure Road, into Swartklip Drive, right into Imperial Way, across A Z Berman Drive, right into Eighth Ave, left into First Ave to open Space on field opposite Bus Terminus Town Centre Mitchells Plain and return along the same route.

G19 EERSTE RIVER — MITCHELLS PLAIN

From Taxi Rank Eerste River Railway Station Eerste River, into Bosman Street, right into Strand Road, left into Forest Drive, right into Eerste River Way, left into Hindle Road, left into R300, left into A Z Berman off-ramp, left into A Z Berman Drive, right into Eighth Ave, left into First Ave to open Space on field opposite Bus Terminus Town Centre Mitchells Plain and return along the same route.

G20 MELTON ROSE — EERSTE RIVER

Vanaf Taxi Staanplek te Melton Rose Spoorwegstasie, in Meltonweg, links in Hindleweg, oor Forestweg, in Beverleystraat, links in Pleinstraat, regs in by Shoprite te Eersterivier en terug oor dieselfde roete.

G21 HOPEFIELD — HOPEFIELD

Binne die Administrasie Gebied van Hopefield.

G22 NORTH PINE — UPINGTON

From Taxi Rank in Northpine, right into Northpine Drive, along Northpine Drive which becomes Buiten Circle, right into Laboheme Drive, left into Botfontein Drive, into Van Riebeeck Way, into Brighton Way, Langeberg Way, left into Wellington Way, into R302, along R302 to Malmesbury, into N7, along N7 to Van Rhynsdorp, left into Van Riebeeck Street, left into Troe-Troe Street, right into Residential Street, into R27, along R27 to Calvinia, right into Hope Street, left into Station Street, right into Hofmeyer Street, left into Station Street, right into Paul Kruger Street, into R27, along R27 past Brandvlei, Kenhardt until Keimoes, left into Main Road, along R64 to Kakamas, into R359 to Augrabies, into

R359 to Kakamas, left at turn-off to Riemvasmaak, left towards Keimoes, into Main Road, left into R64 to Upington and return along the same route.

G23 PIKETBERG — BURGLAS POST PIKETBERG

Vanaf Taxi Staanplek te hoek van Langstraat en Hoofstraat Piketberg, links in Langstraat, regs in Voortrekkerstraat, in Eendekuil Pad, links in Versveld Pad na Piket-Bo-Op-Die-Berg, Bo-Op-Die-Berg, regs na Voorste Vlei, Pemona en Burglas Post te Piketberg en terug oor dieselfde roete.

G24 PIKETBERG — LANGBERG PIKETBERG

Vanaf Taxi Staanplek te hoek van Langstraat en Hoofstraat Piketberg, links in Langstraat, regs in Voortrekkerstraat, in Eendekuil Pad, links in Versveld Pad na Piket-Bo-Op-Die-Berg, Bo-Op-Die-Berg, met Versveld Pad na Helderveu, regs met Langberg Pad na plase Agtervlei, Hochland tot by Langberg te Piketberg en terug oor dieselfde roete.

G25 PIKETBERG — EAGLE PRIDE PIKETBERG

Vanaf Taxi Staanplek te hoek van Langstraat en Hoofstraat Piketberg, links in Langstraat, regs in Voortrekkerstraat, in Eendekuil Pad, links in Versveld Pad na Piket-Bo-Op-Die-Berg, Bo-Op-Die-Berg, met Versveld Pad na plase Moutonsvallei, Staweklip, links met Staweklip Pad na Groenase, Tweefontein, New Caledonia en Eagle Pride te Piketberg en terug oor dieselfde roete.

G26 SAMORA MACHEL — SEA POINT

From Samora Machel, left into Oliver Tambo Drive, right into Vanguard Drive, right into Duinefontein Road, left into Klipfontein Road, into Durban Road, into St Peters Road, right into Main Road Mowbray, along Main Road which becomes Victoria Road, which becomes Sir Lowry Road, right into Oswald Pirow Street, left into Top Deck Cape Town Railway Station Cape Town to drop-off passengers only, left into Oswald Pirow Street, left into Hertzog Boulevard, left into Heerengracht Ave, right into Hans Strydom Ave, left into Buitekant Street, right into Somerset Road, along Somerset Road which becomes Main Road, along Main Road to Drop-off Point in Regent Street Sea Point and return along the same route.

G27 KHAYELITSHA VIA CLAREMONT — WYNBERG

From Taxi Rank at Site C Khayelitshea left into Lansdowne Road, along Lansdowne Road, right into Jan Smuts Drive, left into Turfhall Road, right into Prince Arthur Road, left into Lansdowne Road which becomes Stanhope Road, right into Station Road to Taxi Rank at Claremont Railway Station, from Taxi rank in Claremont, into Newry Road, left into Main Road, along Main Road, left into Wetton Road Wynberg, along Wetton Road, right into Thomas Road to Taxi Rank in Morom Road Wynberg subject to the condition that no passengers are picked-up in Main Road between Claremont and Wynberg and further that passengers are only dropped-off in Claremont and not picked-up.

G28 KHAYELITSHA VIA WYNBERG — CLAREMONT

From Taxi Rank at Site C Khayelitsha, left into Lansdowne Road, into Wetton Road, left into Morom Road to Taxi Rank at Wynberg Railway Station, from Taxi Rank in Morom Road Wynberg, right into Church Street, right into Egham Road, left into Wetton Road, right into Main Road, along Main Road, right into Ralph Street Claremont, left into Fir Street to Taxi Rank in Claremont subject to the condition that no passengers are picked-up in Main Road between Wynberg and Claremont and further that passengers are only dropped-off in Wynberg and not picked-up.

G29 GONIWE PARK VILLIERSDORP — WORCESTER

Vanaf Taxi Staanplek te telefoonhokkies te Goniwe Park Villiersdorp, regs in Mamesillastraat, links in Buitekantstraat, langs Villiersdorp Pad (R43), langs Hoof Pad 298 (Ou Rawsonville Pad), langs Durbanstraat, regs in Lesueurstraat tot by Taxi Staanplek te Lesueurstraat Worcester en terug oor dieselfde roete.

G30 BELLVILLE — UMTATA

Vanaf Taxi Staanplek te Bellville, in Charl Malanstraat, regs in Voortrekkerstraat, links in R300, regs in N1, langs N1 tot by Beaufort-Wes, regs in R61, langs R61 tot by Aberdeen, links in R57 tot by Graaff-Reinet, regs in R62, in R61 tot by Taxi Staanplek te Umtata en terug oor dieselfde roete.

G31 LWANDLE — UMTATA

Vanaf Huurmotor Staanplek te Lwandle, links op die N2, regs in R44 deur Stellenbosch, regs op die N1 verby Paarl, Worcester, Touwsrivier, Laingsburg tot by Beaufort Wes, in Beaufort-Wes regs in R61, langs R61 tot by Aberdeen, links op R57, langs R57 tot by Graaff-Rienet, regs in die R61 tot by Cradock, langs R61 tot by Tarkastad, Queenstown tot by Umtata, in Hoofstraat na Taxi Staanplek te Umtata en terug op dieselfde roete.

G32 GRABOUW — MATATIELE

From Taxi Rank in Grabouw, into Main Road, along Main Road, left onto N2, along N2 to Kokstad, left into R56 to Taxi Rank in Matatiele and return along the same route.

G33 WOLSELEY — WOLSELEY

From Taxi Rank in Voortrekker Road Wolseley to points within the Residential Areas of Wolseley and return along the same route.

G34 BELLVILLE — WESBANK

Vanaf Taxi Staanplek te Suidstraat Bellville, regs in Charl Malanstraat in Bellrailweg, links in Strandstraat regs in R300, links in Stellenbosch Arterial, regs in Wesbank Hoofstraat, langs Hoofstraat tot by Taxi Staanplek te Wesbank op voorwaarde dat passasiers sleg afgelaai word.

G35 UNIBELL — BELLVILLE

From Taxi Rank in Unibell, right into Fern Crescent, left into Erica Drive, right into Buintengracht Way, right into Batavia Road, left into Alabama Way, left into Belhar Drive, right into St Vincent Drive, right into Prospect Way, left into Arundel Drive, across Belhar Drive, into Bloemendal Street, right into Hanover Way which becomes Huguenot Way, along Huguenot Way, right into De Mist Street, right into Anreith Way, left into Haarlem Road, right into Adam Tas, left

into Sonata Way, right into Symphony Way, left into Chestnut way, along Chestnut Way which becomes Akkerboom Way, right into Amandel Road, right into Modderdam Road, left into Bellrail Road, left onto Charl Malan Street to Taxi Rank at Bellville Railway Station Bellville and return along the same route.

G36 LWANDLE — KING WILLIAMSTOWN

Vanaf Lwandle, links in N2, langs N2 tot by R310 brug, regs in R310, langs R310, regs in Klipheuwel Pad, regs in N1, langs N1 tot by Beaufort-Wes, regs in R61 tot by Cradock, in R63 tot by Taxi Staanplek te King Williamstown en terug oor dieselfde roete.

G37 GUGULETU — BELLVILLE

From Taxi Rank at Old Terminus in NY1 Guguletu, along NY1, into M18 Klipfontein Road, into Borchards Quarry Road, into Modderdam Road, left into Bellrail Road, into Charl Malan Street to Taxi Rank in Bellville and return along the same route.

G38 LANGA — WYNBERG

From Taxi Rank in Langa, into Washington drive, left into Bunga Avenue, right onto N2, left into Jan Smuts Drive, right into Klipfontein Road, left onto M5, along M5 left at off-ramp to Wynberg, into Chichester Road, left into Rosemead Avenue, right into Wetton Road, left into Morom Road to Taxi Rank in Wynberg.

G39 LANGA VIA WYNBERG — MOWBRAY

From Taxi Rank in Langa, into Washington Drive, left into Bunga Ave, right onto N2, left into Jan Smuts Drive, right into Klipfontein Road, left onto M5, along M5, left at off-ramp to Wynberg, into Chichester Road, left into Rosemead Ave, right into Wetton Road, left into Morom Road to Taxi Rank in Wynberg, right into Church Street right into Egham Road, left into Wetton Road, right into Main Road, along Main Road to Mowbray, right into Victoria Road, into St Peters Road, into Durban Road, left into Taxi Rank at Eastern Side of Mowbray Railway Station Mowbray.

G40 VREDENBURG — STOMPNEUSBAAI

Vanaf Taxi Staanplek te Vredenburg, in Jacob Sadiestraat, regs in Markstraat, regs in Hoofstraat Vredenburg, links in Velddrifweg, links in Vredenburg Kruising, in St Helenaweg, in Hoofstraat Laingville, regs in St Helenaweg, oor Steenberg Cove, Sandy Point, Columbine na Staanplek te Stompneusbaai en terug oor dieselfde roete.

G41 VREDENBURG — SALDANHA

Vanaf Taxi Staanplek te Vredenburg, in Jacob Sadiestraat, links in Stephanstraat, regs in Saldanhaweg tot by Taxi Staanplek te Saldanha en terug oor dieselfde roete.

G42 TULBAGH — CERES

Vanaf Taxi Staanplek te Spar Supermark Tulbagh, in Van Der Stelstraat, oor kruising met Stasieweg, reguit in Van der Stelstraat totdat dit R46 word, langs R46 tot Ceres, in Voortrekkerstraat, links in Vosstraat, regs in Taxi Staanplek te Reed se Plein Ceres en terug oor dieselfde roete.

G43 TULBAGH — CERES

Vanaf Taxi Staanplek te Spar Supermark Tulbagh, in Van Der Stelstraat, regs Stasieweg, links in R46, langs R46 tot Ceres, in Voortrekkerstraat, links in Vosstraat, regs in Taxi Staanplek te Reed se Plein Ceres en terug oor dieselfde roete.

G44 TULBAGH — GOUDA/ONRUS

Vanaf Taxi Staanplek te Spar Supermark Tulbagh, in Van Der Stelstraat, regs Stasieweg, oor kruising met Stasieweg, reguit in Van Der Stelstraat totdat dit R46 word, langs R46, regs in R44 na Gouda, regs in Malvastraat Gouda na Onrus woongebied Onrus/Gouda en terug oor dieselfde roete.

G45 TULBAGH — TWEE JONGEZELLEN

Vanaf Taxi Staanplek te Spar Supermark Tulbagh, in Van Der Stelstraat, links in T J D Pad via Roodezand na Twee Jongezellen en terug oor dieselfde roete.

G46 MOWBRAY — NDABENI

From Taxi Rank at Eastern side Mowbray Railway Station Mowbray, left into Durban Road, left into Raapenberg Road, left into Alexander Road, right into Berkley Road, round Sunrise Circle into Avontuur Road, right into New Mill Street, into Old Mill Street, right into Inyoni Street Ndabeni and return along the same route.

G47 WOLSELEY — CERES

Vanaf Taxi Staanplek te Eeufesstraat Wolseley, in Eeufesstraat, regs in Voortrekkerstraat, langs Voortrekkerstraat tot by Kluitjieskraalweg, draai om in Voortrekkerstraat langs Voortrekkerstraat, regs in Eeufesstraat, regs in R46, in Voortrekkerstraat Ceres, links in Munnikstraat tot by Taxi Staanplek te Ceres en terug oor dieselfde roete.

G48 WOLSELEY — MONTANA

Vanaf Taxi Staanplek te Eeufesstraat Wolseley, in Eeufesstraat, regs in R46, in R43 tot by Whitebridge Farm terug na R46, links in R46, in Whitedstraat Montana in Angelierstraat, links in Vygiestraat, in Deborasstraat, regs in Jakopregopstraat in Vygiestraat Montana en terug oor dieselfde roete.

G49 WOLSELEY — PLASE WOLSELEY

Vanaf Taxi Staanplek te Voortrekkerstraat Wolseley, links in Katzenellenbogenweg, links in Kluitjieskraalweg, regs in Africastraat, by aflaaie plek draai om, regs na Speanplaas, terug na Kluitjieskraalweg, regs in Eerstelaan links in 4de Laan, terug na Eerstelaan, links in Kluitjieskraalweg, regs na plase Dij Kuiker, Versig, Verrekker, Malanhoogte, Mooiplaas en Eilandkloof gelee te Wolseley en terug oor dieselfde roete.

G50 WOLSELEY — PLASE WOLSELEY

Vanaf Taxi Staanplek te Eeufesstraat Wolseley, in R45 na Plase Moreson, terug in R43 na plase Welgelee, Strathbrede, Platvlei, La Plaisante, terug in R43 na woongebied, terug in R43, regs in by Romansrivier, links na

Wynkelder, terug in R43, regs in R43 tot by Worcester afrit, links na plaas DeBrug te Wolseley en terug oor dieselfde roete.

G51 WOLSELEY — PLASE WOLSELEY

Vanaf Taxi Staanplek te Eeufesstraat Wolseley, regs in R46 tot by plaas Rosyntjebult, in by Padkafee, Waverley Skool, terug in R46 tot y Oustasie, regs in R43 tot by Wolwekloof, Whitebridge Plaas en Newmunter te Wolseley en terug oor dieselfde roete.

G52 WOLSELEY — ARTOISSTASIE

Vanaf Taxi Staanplek te Eeufesstraat Wolseley, links in Voortrekkerstraat, in R46, links in na plase Boontjiesrivier, regs in by Artoisskool, in by Artoisstasie en terug oor dieselfde roete.

G53 STRUISBAAI — BELLVILLE

Vanaf Dolfynstraat Struisbaai, in 1ste Laan, regs in R319 tot by Taxi Staanplek te Langstraat Bredasdorp, op R316 deur Napier, Caledon na N2, langs N2, links met R300 afrit na Bellville, langs R300 tot by afrit na Kuilsrivier / Bellville, links in Strandweg wat Voortrekkerweg word, links in Charl Malanstraat Bellville en terug oor dieselfde roete.

G54 SAMORA MACHEL — SEA POINT

From taxi rank at Samora Machel into Oliver Tambo Crescent, right into Vanguard Drive, left into Weltevreden, right into Duinefontein Road, left into Klipfontein which becomes Durban Road, into St. Peres Road, right into Main Road Mowbray proceed along Main Road which becomes Victoria Road, Sir Lowry Road, right into Oswald Pirow Street, left into Station Deck (drop-off), left into Oswald Pirow, left into Hertzog Boulevard, left into Heerengracht, right into Hans Strijdom, left into Buitengracht Street, right into Somerset Road, proceed along Somerset Road which becomes Main Road to Regent Road, Sea Point (drop-off) return along Regent Road, Main Road which becomes Somerset Road, left into Buitengracht, right into Hans Strijdom, left into Heerengracht, right into Hertzog Boulevard, right into Oswald Pirow, right into Station Deck and return left into Oswald Pirow, right into Eastern Boulevard which becomes Settlers Way, take off ramp to Duinefontein Road, proceed along Duinefontein Road which becomes Vanguard Expressway, left into Oliver Tambo Drive to Samora Machel taxi rank subject to the condition that no passengers be picked up after leaving Samora Machel and passengers may only be picked up on Station Deck (Railway Station) on return journey.

G55 NYANGA VIA WYNBERG — CLAREMONT

From taxi rank at Nyanga, along Emms Drive, right into Lansdowne Road to Wetton Circle, Along Wetton Road, left into Morom Road to taxi rank at Wynberg, from taxi rank in Morom Road Wynberg, right into Church Street, right into Egham Road, left into Wetton Road, right into Main Road, along Main Road, right into Ralph Street, Claremont, left into Fir Street to taxi rank in Claremont subject to the condition that no passengers are picked up in Main Road between Wynberg and Claremont and further that passengers are only dropped off in Claremont and not picked up.

G56 KOEBERG STATION — TABLE VIEW

From Koeberg Station taxi rank into Camp Road, right into Voortrekker Road, left into Koeberg Road, along Koeberg Road towards Killarney, left into Blaauwberg Road, along Blaauwberg Road to table View and return.

G57 KLAPMUTS — SHOPRITE PAARL

Vanaf Klapmutsstasie, links Stasiestrat, regs met R101, Ou Paarl Pad, regs met R44, regs met Merchantstraat tot in Weltevrede woonbuurt en terug tot by R44, links met R44, regs met R101 Ou Paarl pad, regs met Pinestraat, regs met Stasiestraat na Paarl Stasie. Vanaf Paarl Stasie, links met Stasiestraat, regs met Hartfordstraat, regs met Hoofstraat, regs met Bergrivier Boulevard, links met Van der Stelstraat tot by Shoprite Paarl optelpunt en terug oor dieselfde roete na Klapmuts Stasie.

G58 KLAPMUTS — MULDERSVLEI STASIE

Vanaf Klapmuts Stasie links met Stasiestraat, regs met R101, regs met R44, links met Sandstraat, regs met R45 Simondium Pad, links met R44, regs met Elsenburg Pad, links na Muldersvlei Stasie en terug. Vanaf Muldersvlei Stasie, links met Muldersvlei Pad, regs met R101 Ou Paarl Pad, regs met Stasiestraat na Klapmuts Stasie.

G59 KLAPMUTS — DANDARACH PLAAS PAARL

Vanaf Klapmuts Stasie, links met Stasiestraat, links met R44 tot by Windmeul, links met die Vryguns Pad, regs met Voor Paardenberg Pad tot by Dandarach Plaas, Paarl. Vanaf Dandarach regs met Voor Paardenberg Pad, links met die Vryguns Pad, regs met R44, links met Suid Agter Paarl Pad, regs met R101 Ou Paarl Pad, links met Stasiestraat na Klapmuts Stasie.

G60 KLAPMUTS — STELLENBOSCH

Vanaf Klapmuts Stasie, links met Stasiestraat, regs met R101, regs met R44 tot in Stellenbosch, links met Birdstraat, regs met Adam Tasweg, na Stellenbosch Stasie en terug regs met R44, links met R101, links met Stasiestraat na Klapmuts Stasie.

G61 KLAPMUTS — SIMONDIUM

Vanaf Klapmuts Stasie, links met Stasiestraat, regs met R101 — regs met R44, links met Hoofpad 205, Klapmuts — Simondium pad, regs met R45 tot by Simondium Hotel en terug met R45, links met R101, links met Stasiestraat na Klapmuts Stasie.

G62 LANGA — BELLVILLE

From Langa rank, Washington Street, turn left into Vanguard Drive, turn right into Voortrekker Road, Goodwood, Vasco, Parow, Elsie River, Tygerberg turn right into Charl Malan Road to Bellville taxi rank subject to the condition that no passengers are picked up in Voortrekker Road. Return from Bellville. From Bellville taxi rank, turn right to

Belrail Road, turn right to Modderdam Road turn right into Tienie Meyer into Fransie Van Zyl Road, turn left to Vanguard Drive to Washington Street to Langa taxi rank.

G63 KHAYELITSHA — MAITLAND

From Site C taxi rank into Solomon Tshuku Avenue turn left into Lansdowne Road turn left at traffic lights into Mew Way Road turn into Freeway N2 proceed straight turn left to over the Bridge turn right to N7 over the Bridge turn left and turn to Gunners Circle to Viking Road right Voortrekker Road to turn right Ferdale Street to Station Maitland and return.

G64 TYGERBERG STASIE — PAROW INDUSTRIA

Vanaf taxi staanplek suid van Tygerberg Stasie in Claredonstraat, links in Brairdenestraat, links in Fransie Van Zylstraat, links na Tygerberg Hospitaal (slegs aflaa), terug van Tygerberg Hospitaal, links in Fransie van Zylstraat, regs in Industrial Ringweg, links in Stokerstraat, om sirkel in Junctionweg, regs in Radnorstraat, regs in Stellenbergstraat, links in Industrial Ringweg, regs in De La Reyweg, regs in Markstraat, links in Claredonstraat tot by Tygerberg taxi staanplek.

G65 TYGERBERG STASIE — RAVENSMEAD

Vanaf taxi staanplek suid van Tygerberg stasie in Claredonstraat, links in Brairdenestraat, links in Fransie Van Zylstraat, regs in Industrial Ringweg, links in Assegaaistraat, regs in Stellenbergstraat, links in Industrial Ringweg, regs in Stroebelstraat na Ravensmead woongebied, terug vanuit Ravensmead woongebied via De La reyweg, regs in Markstraat, links in Jopie Fouriestraat tot by Tygerberg taxi staanplek.

G66 TYGERBERG STASIE — RAVENSMEAD

Vanaf taxi staanplek suid van Tygerberg stasie in Claredonstraat, links in Brairdenestraat, links in Fransie Van Zylstraat, links in Mildenestraat na Ravensmead woongebied, terug vanuit Ravensmead woongebied via De La Reyweg, regs in Joubertstraat, links in Claredonstraat tot by Tygerberg taxi staanplek.

G67 MURRAYSBURG — VLEIPLAATS

Vanaf Murraystraat 7, regs in Voortrekkerstraat word R63 na Vleiplaats en terug.

G68 MURRAYSBURG — LOSKOP

Vanaf Murraystraat 7, links op R63 na Loskop en terug.

G69 MURRAYSBURG — GROOTPLAATS

Vanaf Murraystraat 7, regs in Voortrekkerstraat word R63 na Grootplaats en terug.

G70 MURRAYSBURG — RIETPOORT

Vanaf Murraystraat 7, links op R63, regs in Richmondweg na Rietpoort en terug.

G71 MURRAYSBURG — ROOIPOORT

Vanaf Murraystraat 7, regs in Voortrekkerstraat word R63, regs na onbekende pad na Rooipoort en terug.

G72 KOEBERG STATION — TABLE VIEW

From Koeberg Station taxi rank into Camp Road, right into Voortrekker Road, left into Koeberg Road, along Koeberg Road towards Killarney, left into Blaauwberg Road, along Blaauwberg Road to Bayside Shopping Centre Table View and return along the same route.

G73 ELANDSBAAI — PIKETBERG

Vanaf huurmotorstaanplek te Elandsbaai, links in Hofstraat wat R366 word deur Redelinghuys na staanplek te Piketberg in Langstraat Pikeberg en terug oor dieselfde roete.

G74 ELANDSBAAI — LAMBERTSBAAI

Vanaf huurmotorstaanplek te Elandsbaai, regs in Hoofstraat, regs in tolpad (spoorweg Dienspad), links in R27 wat Hoofweg in Lambertsbaai word tot by huurmotorstaanplek Lambertsbaai en terug oor dieselfde roete.

G75 ELANDSBAAI — VREDENBURG

Vanaf huurmotorstaanplek te Elandsbaai, links in Hoofstraat in R27, links in Kerkstraat, links in R366 in Skoolstraat Dwarskersbos, links in Kerkstraat Velddrift, regs wat weer Saldanhaweg, Vredenburg word in Pleinstraat, links in Markstraat na taxi staanplek te Vredenburg en terug oor dieselfde roete.

G76 ELANDSBAAI — CLANWILLIAM

Vanaf Elandsbaai huurmotorstaanplek, regs in Hoofstraat, regs in tolpad (spoorweg Dienspad), links in R27 wat Hoofweg in Lambertsbaai word, regs in R364 tot in Graafwaterweg, regs in Hoofstraat, Ou Kaapseweg tot in Visserstraat, Clanwilliam en terug oor dieselfde roete.

G77 SIR LOWRY'S PAS — SOMERSET WES

Vanaf Poskantoor in Hoofweg Sir Lowry's Pass, draai links in Hoofweg Sir Lowry's Pass Dorp, links oor oor spoorlyn in Gordonsbaaiweg, links in Mgwebustraat (Sun City), regs in Van Aarde Laan, regs in Baileystraat, links in Radebestraat, regs in Mandela Rylaan, regs in Gordonsbaaiweg, links in Sir Lowry's Pass Hoofweg, regs in Hoofweg Somerset Wes, links in Andries Pretoriusstraat, regs in Kerkstraat tot by Shorpit taxi rank Somerset Wes en terug op dieselfde roete.

G78 KHAYELITSHA — MAITLAND

From Site C, taxi rank into Solomon Tshuku Avenue turn left to Lansdowne Road turn left at traffic lights into Mew Way Road turn into Freeway N2 proceed straight turn left to over the Bridge turn right to N7 turn right and turn to Gunners Circle and right traffic lights pass Viking Road to Sipres Street and turn left at Ficus Street and turn right to

Plene Avenue straight to Conradie over the Bridge to turn left and right to Jan Smith Road to Ndabeni Circle and turn right Voortrekker Road and right Ferdale to Station Maitland and drop-off only.

G79 SALDANHA — DIAZVILLE

Vanaf taxi staanplek, regs in Da Gamastraat, regs in Burton Portstraat, regoor in Diazweg, regs in Good Hopestraat, links in Vraagomstraat, regs in Murraystraat, links in die taxi staanplek Diazville en terug oor dieselfde roete.

G80 LUTZVILLE — VREDENDAL

Vanaf Uitkyk taxi terminus, regs in Verkeersstraat tot by stop, regs in Stasieweg tot by kruising van R363, links in R363 langs alle plase tot waar R363 oorgaan in Voortrekkerweg, Vredendal tot by robots, links by robots tot by Loopstraat, regs in Loopstraat tot by stop, regs in Waterkantstraat, links in Tuinstraat tot op taxi terminus Vredendal en terug oor dieselfde reote.

G81 BLOEKOMBOS — SHOPRITE KRAAIFONTEIN

Vanaf Bloekombos huurmotorstaanplek links in Voortrekkerweg, al langs Voortrekkerweg, regs in Van Riebeeckweg, regs in Van Der Merwestraat, regs in Durbanvillestraat, links in Wapnickstraat links in Bermanstraat tot by die Shoprite Winkelsentrum, Kraaifontein en terug.

G82 GOODWOOD STATION — TABLE VIEW

From Goodwood Station, into Fritzroy Road, left into Voortrekker Road, right into N7 (Vanguard Drive), left at Bosmansdam Road, right into Montague Drive, right into Koeberg Road to Killarney Interchange and then onto Blaauwberg Road, towards Blouberg, Table View and return subject to the condition that at no stage may more than five (5) vehicles rank at the facility at Goodwood Station.

G83 GOODWOOD STATION — MONTAGUE GARDENS

From Goodwood Station, right into Fritzroy Road, left at Voortrekker Road, right into N7 (Vanguard Drive), left at Bosmansdam Road, right into Koeberg Road, then right into Freedom Road, left into Montague Drive, left into Racecourse Road, then right into Koeberg Road, right at Montague Drive and return subject to the condition that at no stage may more than 5 (five) vehicles rank at the facility at Goodwood Station.

G84 BUISPLAAS — MOSSELBAAI

Vanaf Buisplaas, Afdelingspad no 1578 — grondpad — links draai in grondpad na Cooper sylyn hoofpad 341, regs draai in R327, links draai in N2 na Mosselbaai in Louis Fourie Weg, regs draai in Marshstraat, regs draai na Ernest Robinsonstraat na taxi rank Mosselbaai en terug op voorwaarde dat passasiers sal slegs afgelaai word te Mosselbaai en dieselfde passasiers sal met die terugreis na Buisplaas onderneem word.

G85 STOMPNEUSBAAI — VREDENBURG

Vanaf Stompneusbaai, oor Columbine, oor Midwest na Sandy Point Hawe, oor Steenberg's Cove na Laingville, links in Hoofstraat Laingville, links in St. Helenaweg, regs in Veldrif — Vredenburg kruising na Vredenburg, regs in Hoofweg, links in Markstraat na taxi staanplek in Vredenburg en terug oor dieselfde roete.

G86 KALBASKRAAL — MALMESBURY

Vanaf Kalbaskraal Stasie, links in Hoofstraat, regs af by Rugbyvelde, regs in Dennelaan, regs in Rivierstraat, links in Hoofstraat, oor die Treinspoor in Ou Kaapseweg na Malmesbury, links in R302, links in Bokomoweg, links na taxi rank en terug. Vanaf taxi rank links in Bokomoweg, links na N7 links in Kalbaskraal Grondpad na die gebied van Kalbaskraal.

G87 KALBASKRAAL — TYDSTROOM — DURBANVILLE

Vanaf Kalbaskraal Stasie in Ou Kaapse Weg, links in R304 na Klipheuwel, regs in R302 tot by Tydstroom Durbanville en terug.

G88 KALBASKRAAL — GOLDEN GROVE

Vanaf Kalbaskraal Stasie, regs in Rivierstraat, links in N7 tot by Golden Grove en terug.

G89 CALITZDORP — BELLVILLE

Vanaf taxi staanplek Geysersstraat, Calitzdorp, links in Andries Pretoriuststraat, in R62 tot by Robertson in R60 tot by Montague op N1, links op R300, regs op M12, reg sop M10, links na Ou Spoorweg Depo Delrail Bellville en terug.

G90 GUGULETU — EAST LONDON

From Guguletu, Eyona, right into Ny1, right into Ny108, left into Ntlanganiso Road, right into the N2, left into the R300, right into the N1 to Beaufort West, turn onto R61 to Aberdeen, then proceed along N9, through Graaff-Reinet to N9/R61, turn-off, proceed along R61 to Cradock. At Cradock turn onto N10 and proceed along N10 towards Cookhouse, then turn onto R63 passing through Bedford, Adelaide, Fort Beaufort, Alice, King Williams Town, proceed along Alexander Road which becomes N2, continue along N2 to the Amalinda off-ramp, turn-off onto the Amalinda off-ramp to the Stop Street, turn right into Voortrekker Road and proceed along Voortrekker Road which becomes Amalinda Main Road to the Frere Hospital, turn right into Lennox Road to the 4 Way Stop at the Oriental Plaza, proceed through the 4 Way Stop along Milner Road to the Stop Street, turn right into St John's Road to the Robot, then turn left into North West Express Way, which becomes Buffalo Street, turn into East London Taxi City rank and return along the same route.

G91 SEA POINT — NYANGA

From taxi rank at Sunset Beach, Sea Point into Queens Road, left into Regent Road, Main Road into Somerset Road, right into Chiappini Street, left into Strand Street, left into Adderley Street, right into Hertzog Boulevard, right into Oswald Pirow Road, right into Top Deck Cape Town Railway Station off-load and load proceed left into Oswald Pirow

Road, right into Eastern Boulevard which becomes Settlers Way, N2, left into Borchards Quarry Road, right into Terminus Road, left into Emms Drive to Nyanga taxi rank and return along the same route.

G92 LADISMITH (KAAP) — BELLVILLE

Vanaf punte binne die landrostdistrik Ladismith Kaap oor die volgende roete: met die R62 via Barrydale, Montagu, Ashton, Robertson en Worcester, dan met die N1 snelweg na punte binne 'n radius van 35 kilometer vanaf die Hoofposkantoor Bellville, keer terug oor dieselfde roete in die teenoorgestelde rigting op voorwaarde dat geen passasiers opgelaai word op die heenreis nadat die Kaapse Metropool bereik is nie en op die terugreis geen passasiers afgelaai word voordat die Kaapse Metropool verlaat is nie.

G93 KRAAIFONTEIN — WALLACEDENE

From taxi rank at Bloch Centre Kraaifontein onto Van Riebeeck Road, right into Old Paarl Road, left into Da Gama Street, left into Park Ave, right into Buiten Circle, right into Joseph Avenue, left into Laboheme Drive to taxi rank in Wallacedene in Boesak Street, right into Laboheme Drive, right into Botfontein Road across Old Paarl Road, onto Van Riebeeck Road, right into taxi rank at Bloch Centre Kraaifontein.

G94 KRAAIFONTEIN — BRACKENFELL STATION

From taxi rank at Bloch Centre onto Van Riebeeck Road, left into Old Paarl Road, left into William Dabbs Street to Brackenfell Railway Station, Brackenfell and return along the same route.

G95 KRAAIFONTEIN — MULDERSVLEI

From taxi rank at Bloch Centre Kraaifontein onto Van Riebeeck Road, left into Old Paarl Road, along Old Paarl Road, left into R304 along R304, right into R44 to Elsenburg College Muldersvlei and return along the same way.

G96 KRAAIFONTEIN — BOTFONTEIN — BOTLARY FARMS

From taxi rank at Bloch Centre Kraaifontein, onto Van Riebeeck Road across Old Paarl Road, onto Botfontein Road to various Farms in the surrounding Botfontein Farming Area, along Botfontein Road, left and or right onto Botlary Road to various Farms in the surrounding Botlary Farming area and return along the same route.

G97 KRAAIFONTEIN — DE NOVA

From taxi rank at Bloch Centre, Kraaifontein onto Van Riebeeck Road, left onto Old Paarl Road, right into De Nova and return along the same route subject no ranking at Bloekombos.

G98 KRAAIFONTEIN — BELLVILLE

From taxi rank at Bloch Centre onto Van Riebeeck Road, right onto Old Paarl Road, left into William Dabbs Way Brackenfell Railway Station into Old Paarl Road, left into Labelle Way, left into Spekenham, right into Labelle Way, right onto Old Paarl Road, right onto Voortrekker Road, left into Charl Malan Street, into Bellville taxi terminus and return as follows, right into Bellrail Road, left into Oos Street, right into Old Paarl Road, left into Brackenfell Hypermarket back into Old Paarl Road, right into Northpine Drive, left into Eastwood Drive, right into Central Drive, left into Arlington Drive, right into Burtondale Drive, right into Langemeer Drive, left into Central, left onto Northpine Drive, into Buiten Crescent, left into Joseph Ave, left into Buiten Crescent, right into Park Ave, left into Da Gama Street, right onto Old Paarl Road, left to Van Riebeeck Road, right into taxi rank at Bloch Centre.

G99 KRAAIFONTEIN — DURBANVILLE

From taxi rank at Bloch Centre Kraaifontein onto Van Riebeeck Road into Brighton Way Langeberg Way left into Wellington Way into New Street to taxi rank in Durbanville and return along the same route.

H01 KRAAIFONTEIN — SCOTTSVILLE — BRACKENFELL

From taxi rank at Bloch Centre Kraaifontein onto Van Riebeeck Road, right into Van Der Merwe Street, right into Berman Street, Shoprite Kraaifontein into Van Der Merwe across van Riebeeck Road onto Frans Conradie Drive, left into Petunia Street, right into Aandblom Street left into Frans Conradie Drive, right into Rembrandt Street, left into Frans Conradie Drive, right into Rembrandt Street, left into Milton Road, right into Milner Road, right into Graaf Street, right onto Conradie Drive, left into William Dabbs Street Brackenfell Hypermarket taxi rank and return along the same route.

H02 KRAAIFONTEIN — GOLIATH ESTATE

From taxi rank at Bloch Centre Kraaifontein onto Van Riebeeck Drive, into Brighton Way, right into Darwin Road, left into Dan King Street, right into Sarel Van Deventer Drive, right into Kipling Street onto the Goliath Estate and return.

H03 PENTECH — PAROW

Vanaf Pentech Spoorwegstasie in Armstrongweg, links in Edisonweg, links in Erica Rylaan, regs in Belhar Rylaan oor Stellenbosch Arterial in Hoofweg, links in Voorbrug Rylaan, links in Hoofweg, links in Mangostraat, regs in Hoofweg in Belhar Rylaan, links in Bloemendalstraat, links in Bataviastraat, regs in De Mist Laan, regs in Anreith Laan, regs in Alabama Laan, links in Bataviastraat, links in Heerengracht, links in Erica Rylaan, links in Chestnut Weg in Akkerboomlaan, in De La Rey Weg, links in Markstraat, regs in Connaught Weg tot by Parow Spoorwegstasie aflaaai alleenlik en terug op voorwaarde optel slegs na interseksie De La Rey/Fransie Van Zyl.

H04 LANGA — KING WILLIAMSTOWN

From taxi rank Langa, along Washington Street, turn left onto Vangaurd Drive, Goodwood, N7, turn left onto N1, along N1 to Beaufort West, right onto R61, along R61 to Aberdeen, left onto R57 to Graaff-Reinet, right onto R63 to Keiskammahoek, proceed along R352 to Tandala, left onto N2 to King Williamstown, right into Wellington Street to taxi rank in King Williamstown and return along the same route.

H05 MOWBRAY — PINELANDS

From taxi rank, Eastern Side, Mowbray left into Durban road, left into Raapenberg Road, left into Alexander Road, right into Berkley Road towards Sunrise Circle, left into Avonduur Road, right into New Mill Street across into Old Mill Street, right into Inyoni Street return left into Old Mill Street, left into Morningside towards circle, left into Berkley Road,

left into Alexander Road, right into Raapenberg up to Durban Road towards taxi rank Mowbray, Eastern Side and return the same route.

H06 RATANGA JUNCTION CENTURY CITY — MAITLAND RAILWAY STATION

From taxi rank at Ratanga Junction, Century City into Ratanga Road, left into Bosmansdam Road, left into Koeberg Road along Koeberg Road left into Voortrekker Road right into Station Road to Maitland Railway Station and return from Maitland Railway Station. Right into Station Road, left at Voortrekker Road, right into Koeberg Road, right onto the N1, left into Sable Road, right into taxi rank at Ratanga Junction Century City subject to the condition that on the forward journey no passengers to be picked up after leaving Ratanga Junction, Century City and on the return journey no passengers to be dropped off before Ratanga Junction, Century City is reached.

H07 VANRHYNSDORP — NA GYPSUM MYN

Vanaf erf no 456, Bloekomstraat, regs in Mimosastraat, regs in Oasestraat, regs in R27 tot by stop. Regs in Kerkstraat tot by stop. Links in Troe-troestraat. Regs in Van Riebeeckstraat. Draai regs en inks in N7, draai regs tot afdraai van N7 na Gyps Myn en op dieselfde roete terug na Vanrhynsdorp.

H08 VANRHYNSDORP — NA URIONSKRAAL (PLAAS)

Vanaf erf no 456, Bloekomstraat, regs in Mimosastraat, regs in Oasestraat, regs in R27 tot by stop. Regoor tot in Voortrekkerstraat draai links in Afdelingspad 2217 Urionskraal plase en op dieselfde roete terugna Vanrhynsdorp.

H09 VANRHYNSDORP — NA GROOTDRIFT (PLAAS)

Vanaf erf no 456, Bloekomstraat, regs in mimosastraat, regs in Oasestraat, links in R27 tot by Grootdrift Plase en dieselfde roete terug na Vanrhynsdorp.

H10 NYANGA — LADY FRERE

From taxi rank at Nyanga, right into Emms Drive, right into Sithandathu Street, left into Ntlangano Street, into Borchards Quarry Road, left onto N2 onto R300 Onto N1, along N1 to Beaufort West, in Donkin Street, right into Voortrekker Street, into R61, along R61 to Aberdeen, left onto R57 to Graaff Reinet, into Kollege Street to Church Street Graaff Reinet, right to Caledon Street, along R57 then along the R61 to Cradock, into Mortimer Street, Cradock, along R32 to Cookhouse back along R32 to Cradock, then along R61 to Queenstown, right into Robertson Road, right into Calderwood Street to taxi rank in Calderwood Street, Queenstown right into Cathcart Road, along R61 to taxi rank in Lady Frere and return along the same route.

H11 UNIBELL RAILWAY STATION — PAROW RAILWAY STATION

From taxi rank at Unibell Station in Kern Street, left into Erica Drive, right into Belhar Drive into Main Road, left into Voorbrug Road, left into Main Road, left into Mango Street, right into Main Road across Stellenbosch Arterial, into Belhar Drive, left into Bloemendal Street, left into Batavia Street, right into De Mist Avenue, right into Anreith Avenue, right into Alabama Avenue, left into Batavia Street, left into Heerengracht Avenue, left into Erica Street, left into Chestnut Way across Erica Drive into Akkerboom Road, across Modderdam Road, into De La Rey Road, left into Mark Street, right into Connaught Road to the South Side Parow Railway Station drop-off only and return subject to the condition that passengers will only be picked up after the Intersection Fransie Van Zyl/ De La Rey.

H12 GRABOUW — MQANDULI

From Grabouw taxi rank, turn left to Main Road and then turn left to N2 to Caledon, Swellendam, Riversdale, Mossel Bay, George, Knysna, Port Elizabeth, Grahamstown, King Williams Town, to R63 Komga and then turn left to N2 to Butterowrth, Idutywa then turn right to Viedgesville, along the Mqanduli and return.

H13 UNIEPLEIN OUDTSHOORN — TOEKOMSRUS OUDTSHOORN

Vanaf Munispale staanplek te Unieplein, Oudtshoorn oor Adderleystraat, Voortrekkerweg, Jacobsonstraat, Impalaweg deur Bongolethu oor 8ste Laan en De Jager Rylaan na Toekomsrus en terug oor dieselfde roete na Unieplein, Oudtshoorn.

H14 PLETTENBERGBAAI — PORT ELIZABETH

Vanaf New Horizon taxi staanplek na N2 tot by Ultra City, draai regs in Marine Drive tot by Highstraat taxi rank, volg dieselfde roete terug na N2, volgende stop is by Wittedrift Kruispad by N2. By Crags swaai regs na woonbuurt en terug na N2, volgende stopplekke op die N2 roete, Coldstream, Boskor, Stormsrivier, Thornham, Mandela Park, swaai regs na die R400 oupad en stop by die volgende plekke Witelsbos, Kwaaibrand, Witleeubos tot by Humansdorp taxi staanplek, daarna volg die R320 tot by die N2, volg die N2 tot by Port Elizabeth Norwhich, by Somerstrand draai na Strandstraat tot by Norwhich taxi rank op Campanile en terug op dieselfde roete na Plettenbergbaai.

H15 CAPE TOWN — VREDEHOEK

From taxi rank Corporation Street, Cape Town, left into Caledon Street, right into Buitekant Street, right into Myrtle Street, left into Breda Street, left into Jagersfontein Road, into Vriende Street, right into Buitekant Street, left into Davenport Street, right into Florida Street, left into Exner Road, right into Escombe Street, left into St. James, left into Derry Street, right into Chelsea into Crussula, left into Winburg Road, right into Barham Road, into Gardinia, into Noordelik Avenue, left into Derry Street, right into Chelmsford Road and return into Clairwood, right into Deer Park

Drive, left into Highlands Avenue into Buitekant Street, left into Albertas Street, right into Coporation Street subject that the vehicle is not allowed to be stationary for more than 5 (five) minutes at Corporation Street.

H16 NDULI — NIEWEDORP (CERES)

From taxi rank in Chris Hani Road Nduli, left Voortrekker, right Vos Street into Nieuwedorp taxi rank, Ceres and return along the same route.

H17 GRAAFWATER — PLASE GRAAFWATER

Vanaf staanplek Hoofstraat Graafwater, draai regs in Van Der Stelstraat, volg Ratelfonteinpad, draai links in Klipfonteinpad tot laaste plaas Klipfontein, Graafwater en terug.

H18 GRAAFWATER — PLASE GRAAFWATER

Vanaf staanplek Hoofstraat, Graafwater, draai links in Van der Stelstraat, sluit aan op R364, draai regs tot laaste plaas Kompagniesdrift, Graafwater en terug.

H19 GRAAFWATER — PLASE GRAAFWATER

Vanaf staanplek Hoofstraat, Graafwater, draai links in Van Der Stelstraat, sluit aan by R364, draai links in R364, draai regs in Sandbergpad, sluit aan by R366, draai regs tot laaste plaas Aan-Het-Berg, Graafwater en terug.

H20 GRAAFWATER — PLASE GRAAFWATER

Vanaf staanplek Hoofstraat, Graafwater, draai links in Van Der Stelstraat, sluit aan by R364, draai links in R364, draai regs in Sandbergpad, sluit aan by R366, draai links tot laaste plaas Swartboskraal, Klein Alexandershoek, Graafwater ingesluit en terug.

H21 GRAAFWATER-PLASE GRAAFWATER

Vanaf staanplek Hoofstraat, Graafwater, draai links in van Der Stelstraat, sluit aan by R364, draai links in R364 tot plaas Laingshoogte, terug op R364 tot Jakkalsvlei afdraai, links tot laaste Plaas Middeltuyn, Graafwater en terug.

H22 RAVENSMEAD — WUPPERTHAL

Vanaf Hennie Fortuinsingel, Ravensmead, links Stroebelstraat, regs Northway, regs Mildene, regs Dahlia, links Ongemerke Pad, regs Industria Ringweg, links De La Rey, links Modderdam, regs Amandelweg, Belhar, links Akkerboom, Chestnut tot by Chestnut Place, keer terug met Chestnut in die teenoorgestelde rigting, links Erica, links Arterial, regs Derlftrylaan, Delft, links Voorbrug, links Delftrylaan, links by Verkeersirkel na die R300, dan met die R300, links N1 Snelweg, links met die N7 afrit, dan met die N7 tot by die Clanwilliam-Afrit, regs met die R364 oor die Pakhuispas, regs met die Ongemerke Pad tot by Wupperthal, keer terug oor dieselfde roete in die teenoorgestelde rigting onderworpe aan die volgende voorwaardes: (1) Dat op die hheenreis geen passaseirs tussen Ravensmead en Delft afgelaai mag word nie en op die terugreis geen passasiers tussen Delft en Ravensmead opgelaai mag word nie. (2) Dat op die heenreis geen passasiers tussen Delft en Clanwilliams opgelaai mag word nadat Delft verlaat is nie en op die terugreis geen passasiers tussen die tweek plekke opgelaai mag word nadat Clanwilliams verlaat is nie. (3) Dat passasiers op- en afgelaai mag word by punte gelee binne 'n radius van 1 (een) kilometer vanaf die roete deur die woongebiede Ravensmead, Belhar en Delft en binne 'n radius van 10 (tien) kilometer vanaf die Poskantoor Wupperthal.

H23 WESBANK — ELSIES RIVER STATION

From taxi rank Main Road Wesbank, left into Stellenbosch Arterial, right into Belhar Drive, left into Erica Drive, right into Akkerboom Drive, left into Modderdam Road, right into 35 Street, left into Owen Road, right into Halt Road, straight to Elsies River Railway Station. Pick-up passengers at Elsies River Railway Station and return to Wesbank taxi rank.

H24 STEENBERG — HILLVIEW

From Steenberg Station taxi rank, Henley Road, right onto Military Road, left into Allenby Drive, right into Symphony Avenue, left into Sibilius Avenue, right into Elgar Street, right into Cradock Road, left into Sonata Street, right into Botma Street, right into Symphony Avenue, left into Orchestra Street, left into Botma Street, right into Grens Road, right into Military Road, left into Coniston Avenue, right into Military Road, right into Prince George Drive, left into Vrygrond Avenue, left into Trevor Siljeur into Peach Road, left into Drury Road into Capricorn Pick 'n pay Centre taxi rank into Capricorn Boulevard North, right into Prince George Drive, right into Military Road Extention, right into Mossie Street, left into Swift into Woodpecker Road, right into St. Williams, left into St. Patricks Avenue, left into St. Stevens, right into St. Swithen, right into St. Peters, left into St. Patricks Avenue into St. Edwards, left into Hillview Road, right into St. Patricks into St. Christopher, left into St. Simons, right into Depsidon Crescent, left into Blode, left into Grindal, right onto Military Road Extention into Military Road, left into Henley Road to Steenberg Station taxi rank.

H25 STEENBERG — CAPRICORN, RETREAT

From Steenberg Station taxi rank, Henley Road, right into Military Road, right into Prince George Drive, left into Vrygrond Avenue, left into Trevor Siljeur, into Peach Road, left or right into Drury Road into Pick 'n Pay Capricorn taxi rank into Capricorn Boulevard, right into Prince George Drive, left into Concert Boulevard, into Zwaans into Station Road Retreat taxi rank, west side and drop-off only and return to Steenberg Station.

(i)The authority contained in this route is only valid while a written agreement between Pick 'n Pay Shopping Centre Property Management and Steenberg Taxi Association is in existence.

H26 STEENBERG — SEAWINDS — RETREAT

From Steenberg Station taxi rank, Henley Road, right into Military Road, right into Prince George Drive, left into Vrygrond Ave, left into Trevor Siljeur, into Peach Road, left or right into Drury Road into Pick 'n Pay Capricorn taxi rank into Capricorn Boulevard, right into Prince George Drive, right into Military Road Extention, left into Grindal, right into Blode Street, right into Depsidon Crescent, left into St. Simons, right into St. Christopher, left into St. Edwards into St. Patricks, right into St. Williams, left into Swift, right into Mossie Street, right into Military Road Extention, left into

grindal Drive, left into Hek Street into Concert Boulevard, into Zwaans Road, right into Station Road, drop-off at West Side of Retreat Station only and return to Steenberg Station.

H27 STEENBERG — 7TH & 11TH AVENUE, RETREAT

From Steenberg taxi rank Henley Road, right into Military Road Extension, right into St. Christopher Avenue, left into St. Edwards into St. Patricks, right into St. Peters, left into Military Road Extension, left into St. Stevens Road, right into St. Patricks Road, right into Mossie, right into Military Road Extension, left into Grindal Drive, left into Hek Street into Concert Boulevard, right into 11th Avenue, left into Retreat Road, left into 7th Avenue, right into Concert Boulevard, into Zwaans Road into Station Road, drop-off only at west side of Retreat Station and return to Steenberg Station.

(i) No passengers are picked up on the route between 11th Avenue and 7th Avenue both Avenues inclusive.

H28 STEENBERG — WESTLAKE — BLUE ROUTE

From Steenberg taxi rank, Henley Road, left into Military Road, left onto Main Road, right onto Steenberg Road, right into Westlake Drive, left into Stibitz into Lynx Road, right onto Old Westlake Drive, left into Stibitz, right into Westlake Drive, right into Steenberg around traffic circle, right into Tokai Road, left into Kaizer River Road, right into Blue Route Shopping Centre taxi rank and return.

(i) Subject to the condition that the authority contained in this route is only valid while a written agreement between Blue Route Shopping Mall — Blue Route Property Managers (Pty) Ltd and Steenberg Taxi Association is in existence.

H29 STEENBERG — BLUE ROUTE, TOKAI

From Steenberg Station taxi rank, left into Military Road, right into Celie Road, left into Honeywell Road, right into Main Road, left into Tokai Road, right into Kaizer River Road, right into Blue Route Shopping Centre taxi rank and return.

(i) Subject to the condition that the authority contained in this route is only valid while a written agreement between Blue Route Shopping Mall — Blue Route Property Managers (Pty) Ltd and Steenberg Taxi Association is in existence.

H30 STEENBERG — MUIZENBERG

From Steenberg taxi rank Henley Road, right into Military Road, right into Prince George Drive, left into Pick 'n Pay Shopping Centre Capricorn taxi rank, into Capricorn Boulevard North, left onto Prince George Drive, right at traffic circle into Royal Road into Beach Road, right into Melrose Road to pick up and drop off sign situated in Melrose Road and return to Steenberg taxi rank.

H31 STEENBERG — GRASSY PARK

From taxi rank at Steenberg Railway Station, into Henley Road, right into Military Road, left into Orchestra Street, right into Symphony Avenue, left into Cradock Road, right Sonata Street, right into Concert Boulevard, left into Prince George Drive, right into 5th Avenue, to taxi rank at Busy Corner, Grassy Park drop-off only and return as follows: along 5th Avenue, into Retreat Road, right Tana Road into Loman Road, left into Chad Road, into Flora Road back to Steenberg Station taxi rank.

H32 RONDO SQUARE TOWN CENTRE MITCHELLS PLAIN — MUIZENBERG

From Rondo Square Town Centre Mitchells Plain left into Third Avenue, left into Seventh Avenue, left into Sixth Avenue, right into Katdoring, right into Spine Road, Left into Merrydale, left into Eisleben Road, right into Baden Powell Drive, into Sunrise Circle, left into Royal Road, left into Atlantic Road, left into Beach Road, right into Melrose Road, Muizenberg temporary taxi rank behind Electricity Department return via same route subject to the following conditions: (1) that not more than 3 vans are stationary at Mitchells Plain at any given time. (2) that on forward journey once the vehicle leaves Mitchells Plain no passengers are set down before temporary taxi rank behind Electricity Department Muizenberg is reached and on return journey that no passengers are set down before the vehicle reached Mitchells Plain and (3) that no passengers are picked up or set down on that portion of the route Eisleben Road — Town Centre, Mitchells Plain. (4) Applications to amend the point of origin to Muizenberg are to be submitted by 15 June 2002.

H33 WITTEWATER — PLASE — PIKETBERG

Vanaf taxi staanplek te Wittewater, draai regs in Kerkstraat tot by R399 aansluiting. Draai regs dan links in ongemerkte pad tot by plase Moravia Mõrester en Broodkraal. Keer terug in teenoorgestelde rigting tot by R399. Draai regs in R399 tot by Langstraat aansluiting. Draai links tot by taxi staanplek te Boland Spar, Piketberg. Keer in teenoorgestelde rigting terug tot by taxi staanplek te Wittewater.

H34 RETREAT — LAVENDER HILL

From Retreat Station left into Swaans Road into Concert Boulevard into Hek Road into Depsiton right into Blode Street, right into Grindal, left into Hek, into Concert Boulevard into Swaans Road Retreat taxi rank.

i) Subject to the condition that under special circumstances for special need passengers in the event of gang war, excessive luggage/baggage rainy days they may deviate within the residential areas up to 600 metres from the prescribed routes.

H35 RETREAT — MONTAGUE VILLAGE

From Retreat Station, left into Swaans Road into Concert Boulevard, into Hek Road, into Depsiton, left into St. Christopher Avenue into St. Patrick, left into St. Edward, left or right into St. Patrick, right into St. Peters into Depsiton, into Hek Road into Concert Boulevard into Zwaans Road Retreat Station taxi rank.

i) Subject to the condition that under special circumstances for special need passengers in the event of gang war, excessive luggage/baggage rainy days they may deviate within the residential areas up to 600 metres from the prescribed routes.

H36 RETREAT — STEENBERG (HILLVIEW)

From Retreat Station taxi rank, left into Zwaans Road, into Concert Boulevard, into Hek Street, right into Grindal, left into Blode, right into Depsiton, left into St. Simon, right into St. Christopher, right into Military Road, left into St.

Stevens, right into St. Patrick, right into St. William Road, left into Swift Road, right into Francolin, into Mossie Street, right into Military Road, left into Grindal Drive, left into Hek into Concert Boulevard into Swaans Road Retreat taxi rank.

i) Subject to the condition that under special circumstances for special need passengers in the event of gang war, excessive luggage/baggage rainy days they may deviate within the residential areas up to 600 metres from the prescribed routes.

H37 RETREAT — VRYGROND — STEENBERG

From Retreat Station taxi rank, left into Zwaans Road, into Concert Boulevard, right into Prince George Drive, left into Vrygrond Ave, left into Trevor Sileur and to Service Unnamed Road into Drury Road, right into Capricorn Boulevard North right into Prince George Drive and left into Concert Boulevard into Zwaans Road Retreat Station taxi rank.

i) Subject to the condition that under special circumstances for special need passengers in the event of gang war, excessive luggage/baggage rainy days they may deviate within the residential areas up to 600 metres from the prescribed routes.

H38 RETREAT — WESTLAKE — RETREAT

From Retreat Station taxi rank, left into Zwaans Road, right into Station Road, left into Main Road, right into Steenberg Road, right into Westlake Drive, left into Stibitz, left into Lynx Road, right into Stibitz Road, right into Westlake Drive, right into Steenberg Road, into Polsmoor Prison Parking Area then proceed, right into Steenberg Road, right into Taokai Road at Traffic Circle, left into Main Road, right into Station Road, left into Zwaans Road Retreat Station taxi rank.

i) Subject to the condition that under special circumstances for special need passengers in the event of gang war, excessive luggage/baggage rainy days they may deviate within the residential areas up to 600 metres from the prescribed routes.

H39 RETREAT — WESTLAKE M3 — RETREAT

From Retreat Station, left into Swaans Road, right into Station Road, left into Main Road, right into Tokai Road, left into Simon Van Der Stel Freeway, right into Steenberg Road, right into Westlake Drive, left into Stibitz Road, left into Linx Way, right into Old Westlake Drive, left into Stibitz Road, right into Westlake Drive, right into Steenberg Road, right into Polsmoor parking area and proceed right into Steenberg Road, right into Tokai Road at the Traffic Circle, left into Main Road, right into Station Road, left into Zwaans Road Retreat Station taxi rank.

i) Subject to the condition that under special circumstances for special need passengers in the event of gang war, excessive luggage/baggage rainy days they may deviate within the residential areas up to 600 metres from the prescribed routes.

H40 RETREAT — WESTLAKE — TOKAI

From Retreat Station taxi rank, left into Zwaans Road, right into Station Road, left into Main Road, right into Tokai Road, left into Steenberg Road at Traffic Circle, left into Westlake Drive, right into Stibitz Road, left into Linx Way, right into Stibitz Road, right into Westlake Drive, left into Steenberg Road, left into Simon Van Der Stel Freeway, right into Tokai Road, left into Main Road, right into Station Road, left into Zwaans Road Retreat Station taxi rank.

i) Subject to the condition that under special circumstances for special need passengers in the event of gang war, excessive luggage/baggage rainy days they may deviate within the residential areas up to 600 metres from the prescribed routes.

H41 RETREAT — STEENBERG

From Retreat Station taxi rank, Zwaans Road, into Concert Boulevard, right Cradock Road, right Symphony Road, right Sibilius Road, left into Concert Boulevard into taxi rank.

i) Subject to the condition that under special circumstances for special need passengers in the event of gang war, excessive luggage/baggage rainy days they may deviate within the residential areas up to 600 metres from the prescribed routes.

H42 RETREAT — RETREAT

From Retreat Station taxi rank, Zwaans Road into Concert Boulevard, right Cradock Road, left into Symphony, left Bokwane Road, left Concert Boulevard into Retreat taxi rank.

i) Subject to the condition that under special circumstances for special need passengers in the event of gang war, excessive luggage/baggage rainy days they may deviate within the residential areas up to 600 metres from the prescribed routes.

H43 RETREAT — WYNBERG

From Retreat Station taxi rank, left into Zwaans Road, right into Station Road, right into Main Road towards Wynberg, right into Station Road to Wynberg Station Drop-off only, left into Mynard, left into Main Road Wynberg and return to Retreat Station taxi rank West Side.

i) Subject to the condition that under special circumstances for special need passengers in the event of gang war, excessive luggage/baggage rainy days they may deviate within the residential areas up to 600 metres from the prescribed routes.

H44 RETREAT — CONSTANTIA — WYNBERG

From Retreat Station taxi rank, left into Zwaans Road, right into Station Road, right into Main Road, left into Ladies Mile Road around Traffic Circle, into Ladies Mile Road, into Spaachsmacht Road, right into Constantia Road, left into Main Road, right into Main Road, right into Station Road to Wynberg Station drop-off only, left into Maynard Road, left into Main Road and return along Main Road to Retreat Station taxi rank.

i) Subject to the condition that under special circumstances for special need passengers in the event of gang war,

excessive luggage/baggage rainy days they may deviate within the residential areas up to 600 metres from the prescribed routes.

H45 RETREAT — CONSTANTIA — WYNBERG

From Retreat Station taxi rank, left into Zwaans Road, right into Station Road, left into Main Road, right into Tokai Road around Traffic Circle, into Tokai Road to the end of Crassilusan and return via Zwaanswyk Road end turn about and return via Tokai Road, left into Orphen at Traffic Circle into Spaansmacht River Road into Spaansmacht Road, right into Constantia Road, left into Main Road, right into Station Road to Wynberg Station drop-off only, left into Maynard Road, left into Main Road, left into Station Road to Retreat Station taxi rank.

i) Subject to the condition that under special circumstances for special need passengers in the event of gang war, excessive luggage/baggage rainy days they may deviate within the residential areas up to 600 metres from the prescribed routes.

H46 RETREAT — MUIZENBERG — FISH HOEK

From Retreat Station taxi rank, left into Zwaans Road, into Concert Boulevard, right into Prince George Drive, left into Boulevard, 'North' around Traffic Circle at Pick 'n Pay Centre Capricorn into Boulevard north, left into Prince George Drive around Traffic Circle into Royal Road, into Beach Road, right into Melrose Road Drop-off, right into Clarendon, left into Atlantic Road into Main Road Muizenberg and along Main Road, left into Sunray onto Beach Road and drop-off only at Fish Hoek taxi rank and return right into Station Road, right into Main Road Fish Hoek and return to Retreat Station taxi rank along the Main Road.

i) Subject to the condition that under special circumstances for special need passengers in the event of gang war, excessive luggage/baggage rainy days they may deviate within the residential areas up to 600 metres from the prescribed routes.

H47 RETREAT — FISH HOEK

From Retreat Station taxi rank, left into Zwaans Road, right into Station Road, left into Main Road, left into Sunray Road, Fish Hoek into Beach Road and drop-off only at Fish Hoek taxi rank and right into Station Road and right into Main Road and return to Retreat Station taxi rank along the Main Road. NB!! No picking up of passengers between Main Road Muizenberg and Fish Hoek on Forward and return journey.

i) Subject to the condition that under special circumstances for special need passengers in the event of gang war, excessive luggage/baggage rainy days they may deviate within the residential areas up to 600 metres from the prescribed routes.

H48 OUDTSHOORN — BONGULETHU — TOEKOMSRSUS

Vanaf munisipale staanplek te Unieplein, Oudsthoorn, regs in Bondstraat, regs in Adderleystraat, links in Voortrekkerweg, regs in Jacobsonstraat, links in Impalaweg, regs in Twaalfde Laan Bongulethu, links in 8ste Laan deur Bongulethu, reguit in De Jager Rylaan na Toekomsrus en terug op dieselfde roete na Unieplein Oudsthoorn taxi staanplek.

H49 VREDENBURG — LAINGVILLE

Vanaf taxi staanplek te Jacob Sadiestraat Vredenburg, regs in Markstraat, links in Hoofweg, regs in Velddrifweg, tot by Velddrif en St. Helenabaai Kruising, links in St. Helenaweg, links in Hoofstraat Laingville en terug oor dieselfde roete.

H50 MOORREESBURG — WITHOOGTE DIST MOORREESBURG

Vanaf taxi rank in Sentraalstraat, Moorreesburg by stop links in Stasiestraat, links in Rivierstraat, regs by stop in Hoofstraat tot by N7, en links op N7 in die rigting na Piketberg, links by Withoogte afrit tot by Withoogte distrik Moorreesburg en terug na taxi rank.

H51 MOORREESBURG — KORINGSBERG DIST MOORREESBURG

Vanaf taxi rank in Sentraalstraat, Moorreesburg, by stop links in Stasiestraat, links in Rivierstraat, regs by stop in Hoofstraat tot by N7-kruising, draai links op N7 in rigting na Piketberg, draai links by Koringberg afrit tot by Koringberg distrik Moorreesburg en terug na taxi rank.

H52 MOORREESBURG — MISVERSTAND DIST MOORREESBURG

Vanaf taxi rank in Sentraalstraat, Moorreesburg, by stop links in Stasiestraat, links in Rivierstraat, regs by stop in Hoofstraat tot by N7-kruising, draai links op N7 in rigting van Piketberg, draai regs tot by Soutfontein, Geeldam en Misverstand distrik Moorreesburg en terug na taxi rank.

H53 MOORREESBURG — MALMESBURY

Vanaf taxi rank in Sentraalstraat, Moorreesburg by stop links in Langstraat tot by N7-kruising, regs op N7 tot by Malmesbury en terug na taxi rank.

H54 DARLING — MALMESBURY

Vanaf taxi staanplek te Pastoriestraat in Darling, links in Hoofweg wat die ou Mamre Darling weg word, links in die R315 wat Darlinweg word in Malmesbury, wat Bokomoweg word tot by die taxi staanplek en terug.

H55 DARLING — MOORREESBURG

Vanaf taxi staanplek te Pastoriestraat Darling met die grondpad regoor die R45 (Malmesbury — Hopefield Pad) tot by die T-aansluiting met die Bottelfontein Grondpad waar u links draai in die rigting van Moorreesburg die grondpad

verander in 'n teerpad en later word dit Hoofstraat tot by die robots waar u regs in Langstraat draai, by Sentraalstraat links draai en by die taxi staanplek wat reg oorkant die S A Polisiestasie, Moorreesburg gelee is en terug.

H56 BELLVILLE — HERMANUS

Vanaf huurmotorstaanplek te Bellville, Charl Malanstraat regs in Voortrekkerstraat, regs in R300 links N2, gaan voort op N2 na Somerset Wes, Grabouw, Botrivier links in Hawston, Zwelihle na Hermanus huurmotorstaanplek en terug.

H57 BELLVILLE — WORCESTER

Vanaf huurmotorstaanplek te Bellville, links in Charl Malanstraat regs in Voortrekkerstraat, links in R300, Kuilsrivier Snelweg regs N1 verby Paarl tot by eerste robot by Worcester waar regs gedraai word in Brandwagweg, langs Rabielaan, links in Tulbaghstraat tot by huurmotorstaanplek te hoek van Baring & Tulbaghstrate te Worcester en terug.

H58 DELFT SUID — ELSIES RIVER

Vanaf Delft Suid, Mango staanplek, regs in Hindel Weg, links in Wesbank Hoofweg tot by taxi rank in Hoofweg. Vanaf taxi rank tot by Stellenbosch Arterial, links in Arterial oor Modderdam tot in 35 Straat, links Owen Weg, regs Halt Weg tot by Elsie's River Stasie en terug oor dieselfde roete.

H59 EINDHOVEN DELFT — BELLVILLE

Vanaf Eindhoven taxi staanplek, regs Delft Hoofweg, regs Voorbrug Rylaan, regs Delft Hoofweg via Belhar Rylaan, links Erica Rylaan, regs Symphony Weg, via Modderdamweg, links Bellrailweg, links Charl Malan Weg na taxi staanplek Bellville en terug oor dieselfde roete tot by Ericarylaan wat gekruis word via Symphony Weg tot by Stellenbosch Arterial waar links gedraai word, regs Delft Hoofweg, links Voorbrug Rylaan, links Delft Hoofweg tot by Mangostraat waar passasiers afgelaai word en terug.

H60 PIKETBERG — SUIKERKANTSTRAAT — PIKETBERG

Vanaf taxi staanplek in Langstraat, Piketberg, links in Langstraat, draai regs in Voortrekkerweg, draai regs in Suikerkantstraat, Piketberg en terug, draai regs in Renonkelstraat, draai regs in Kelkiewynstraat, draai links in Petuniastraat, draai regs in Gousblomstraat, draai links in Loopstraat, draai regs in Hoofstraat, draai links in Langstraat tot by taxi staanplek in Piketberg.

H61 PIKETBERG — CALENDULA STRAAT — PIKETBERG

Vanaf taxi staanplek in Langstraat, Piketberg, draai in Noordstraat, draai links in Loopstraat, raak later Watsoniastraat, draai regs in Calendulastraat, Piketberg en terug draai regs in Zebrastraat, draai links in Langstraat tot by taxi staanplek in Piketberg.

H62 PIKETBERG — STARKINGSTRAAT — PIKETBERG

Vanaf taxi staanplek te Langstraat in Piketberg, draai regs in Hoofstraat, draai links in Loopstraat, draai regs in Gousblomstraat, draai links in Starkingstraat, Piketberg en terug draai regs in Portlands, draai links in Watsoniastraat, draai links in Nerinastraat, draai regs in Aalwynstraat, draai regs in Calendulastraat, draai links in Katjeeperingstraat, draai links in Katjeeperingstraat, draai links in Aandblomstraat, draai regs in Zebrastraat, draai links in Voortrekkerstraat, draai links in De Trekstraat, draai links in Langstraat tot by taxi staanplek in Piketberg.

H63 PIKETBERG — STARKINGSTRAAT — PIKETBERG

Vanaf taxi staanplek in Langstraat in Piketberg, draai regs in Sandstraat, draai regs in Kennstraat, draai links in Gousblomstraat, draai links in Nerinastraat, draai regs in Ixiastraat, draai links in Petuniastraat, draai regs in Royalstraat, draai regs in Starkingstraat, Piketberg en terug, draai regs in Aalwynstraat, draai regs in Petuniastraat, draai links in Watsoniastraat wat later Loopstraat raak, draai regs in Noordstraat en weer links in Langstraat tot by taxi staanplek in Piketberg.

H64 BEAUFORT WES — GEORGE

Vanaf Beaufort Wes taxi staanplek die 0665 in Kerkstraat, draai regs by robot in Donkinstraat, ry reguit aan in Donkinstraat, die N1, draai dan links op die R29, Voortrekkerstraat, tot by Baron Van Rheedestraat se robot, draai dan links in Langenhovenweg en ry reguit aan op die R62 Hoofpad na George, draai regs by Hospitaal in C J Langenhovenweg steek robot oor Yorkstraat, reguit in Hiberniastraat, ry dan oor Meadestraat by robot draai dan regs in Cradockstraat en die eerste straat links ry dan binne in taxi rank en terug op dieselfde roete.
Tydtafel: Vertrek Beaufort Wes 05h00 Vertrek George 10h00.

H65 RAWSONVILLE — SLANGHOEK

Vanaf Rawsonville Poskantoor in Riebeeckstraat, links op roete DR1398 oor ou N1 na Slanghoek en terug.

H66 RAWSONVILLE — VOORSORG — LOUWSHOEK

Vanaf Rawsonville Poskantoor in Riebeeckstraat op die R43 Worcester pad, regs met DR1389 na Voorsorg en Louwshoek en terug.

H67 RAWSONVILLE — GOUDINI

Vanaf Rawsonville Poskantoor in Riebeeckstraat oor ou N1 tot Hoofpad 298 na Goudini en terug.

H68 RAWSONVILLE — WORCESTER

Vanaf Rawsonville Poskantoor in Riebeeckstraat na Worcester met R43 wat Durbanstraat word, regs in Greystraat na hou area te Munniks Engin Sentrum, Worcester en terug.

H69 BELLVILLE — GREENLANDS (BOSBOU)

From taxi rank in Suid Street, Bellville, right into Charl Malan, right into Bellrail, right into Modderdam, left into Osborne, right into Werda, left into Waterberry Crescent, Greenlands and return along the same route.

H70 WYNBERG — CONSTANTIA: SWEETVALLEY

From Station Road Wynberg taxi rank, left into Maynard Road, right into Dessie Road, left into Gabriel Road, right into

Doordrift Road, left into Van Rhyn Road, left into Walloon Road, left into Kendal Road, right into Edison Drive, right into Huxley Drive, left into Ladies Mile and at traffic circle proceed left into Firgrove Road and drop-off, then proceed on Firgrove straight into Heerengracht Road, right into Ladies Mile and drop-off only, then proceed left onto Firgrove Road at traffic circle, left into Spaanschemat River Road, which becomes Orpen Road, drop-off only before Tokai Road, continue around traffic circle and return via the same route to Wynberg taxi rank.

H71 GRABOUW — MQANDULI

From Grabouw taxi rank, turn left to Main Road and then turn left to N2 to Caledon, Swellendam, Riversdal, Mossel Bay, George, Knysna, Port Elizabeth, Grahamstown, King Williamstown to R63 Komga, turn left to N2 to Butterworth, Indutywa then turn right Viedgesville, along unknown Road to Mqanduli at taxi rank and return.

H72 CERES — ROSENDAL DISTR. CERES

Vanaf taxi staanplek te Vosstraat, Ceres na omliggende plase, regs in Bosstraat, R310, Prince Alfred Hamlet, Gydopas, links in Afdelingspad 1468 na Slagboom, Vastrap, Paardekloof, Die Eike, Sterkwater, De Vlake, Doornkraal, Dennekruijn, Welgemeen, Rosendal en terug oor dieselfde roete.

H73 CERES — DONKERBOS DISTR. CERES

Vanaf taxi staanplek te Vosstraat, Ceres na omliggende plase regs in Vosstraat R310 Prince Alfred Hamlet, Gydopad, Nooitgedacht, Esperanto, De Keur, Kromfontein, Fonteintjies, Rietfontein, Helpmekaar, Voorsorg, Wadrif, Morester, Remhoogte, Donkerbos en terug oor dieselfde roete.

H74 CERES — EZELFONTEIN DISTR. CERES

Vanaf taxi staanplek te Vosstraat, Ceres na omliggende plase links in Voortrekkerstraat, regs in Afdelingspad 1447 na Lorraine, Loxtonia, Dwarsberg, Kaalberg, Kweperfontein, Ezelfontein en terug oor dieselfde roete.

H75 CERES — LAASTEDRIF DISTR. CERES

Vanaf taxi staanplek te Vosstraat, Ceres na omliggende plase, links in Voortrekkerstraat R46, regs in Afdelingspad Swarmoed, Skaaprivier, Klipfontein. Hoogland, Klondyke, Lakenvlei, Laastedrif en terug oor dieselfde roete.

H76 CERES — WOLSELEY

Vanaf taxi staanplek te Vosstraat, Ceres regs in Voortrekkerstraat R46 na R301 Wolseley Spoorwegstasie en terug oor dieselfde roete.

H77 DE DOORNS N1 — WORCESTER

From Station Road De Doorns left into Retief Street, right in Voortrekker Road, left in Malherbe Road on R1435 right in R1438 to N1, right in N1 to Worcester left High Street, left in Adderley Street to the back of Post Office Rank Worcester and return.

H78 DE DOORNS — WORCESTER

Vanaf Retiefstraat De Doorns, regs in Voortrekkerweg, links in Malherbestraat, links in Afdelingspad 1435 verby Glen Oak, Emaweni, Moreson tot by Orchard, regs in Afdelingspad 1438, verby Hexrivier, Sandhills tot by N1, regs in N1 verby Kanetvlei, De Wet tot by Worcester, links in Hoogstraat, links in Robertson Pad, regs in Durbanstraat, links in Aderleystraat tot by hou area Worcester en terug.

H79 SEDGEFIELD — SEDGEFIELD

Within the residential area of Sedgfield.

H80 SWELLEN DAM — SWELLEN DAM

Vanaf Highstraat 3, Swellendam af in Leeubekkiestraat, op in Pronkertjiesstraat af tot in Aandblomstraat in Dieselfde rigting op tot in Sonneblomstraat weer regs tot in Angelierstraat weer regs tot af in Vijooltjiesstraat af in Vijooltjie om tot in Gousblomstraat weer op met Leeubekkiestraat tot in Aronskelkstraat af in Aronskelkstraat, regs in Angelierstraat, links tot in Vijooltjiesstraat en regs in Pakkertjiesstraat om tot in Cosmosstraat weer regs in die middel van Cosmosstraat uit met Kappertjiesstraat tot in Petuniastraat af in Petuniastraat tot links in Vygielaanstraat in op die einde van Vygielaanstraat. Dan weer regs tot in Gazaniastraat, Gazaniastraat af regs tot in Eiresienkelstraat om in Eiresienkelstraat tot links in Leliestraat. Leliestraat op en regs tot in Gazaniastraat weer regs in Petuniastraat weer regs in Sonneblom dan links tot in Queenstraat om in Queenstraat af in Highstraat tot in Delphiniumstraat af in Delphiniumstraat tot regs in Erikstraat, regs om tot weer regs in Freeziastraat uit by Gazianastraat tot in Annemoonstraat weer Annemoonstraat om tot in Bontebokstraat weer op in Bontebokstraat, links in Delphiniumstraat en regs tot in Daliastraat om in Daliastraat tot in Dafedolstraat, Dafedolstraat uit tot weer in Delphiniumstraat, weer regs tot in Bontebokstraat, dan weer Bontebokstraat, links tot in Ringstraat weer Ringstraat tot in Hoppeliestraat, dan weer Hoppeliestraat om regs tot in Palmstraat, weer in Palmstraat uit weer in Ringstraat, regs af dan weer links op tot in Nerinastraat op in Nerina- en Alwynstraat uit tot in Roosstraat weer Roosstraat uit tot in Protealaanstraat dan weer op in Boxelaan om tot in Akasilaanstraat dan weer af tot links in Daisastraat weer Daisastraat af tot in Bontebokstraat, links dan weer regs in Reisiebaanstraat, dan links in tot by Maystraat weer af in Maystraat tot regs in Septemberstraat, weer af tot om in Williamstraat tot weer bo tot in Maystraat, weer op in Maystraat tot regs in Septemberstraat, weer regs tot in Mayerstraat, dan weer Mayerstraat af tot in Reisiebaanstraat, weer in Reisiebaanstraat tot regs en links in by Soufoutjiesstraat, dan weer links onder tot by Siegelaarstraat, weer uit by Siegelaar tot regs by Treurstraat in en weer op in Maystraat, dan regs in Septemberstraat dan weer links in Pekeurstraat tot in Reisiebaanstraat, dan links by Theunnisen tot weer in Reisiebaanstraat tot in Stasiestraat, links tot in Cooperstraat, weer in Cooperstraat af tot in Voortrekkerstraat tot by Tomlinson, Spar, Swellendam en terug.

H81 KNYSNA — WITLOKASIE

Vanaf taxi staanplek te Nelsonstraat, Knysna, regs in St. Georgesstraat, regs in Rawsonstraat, regs in Graystraat wat

later Concordiaweg raak, tot by die finale aflaaipunt, wat 'n draai-area is regoor die Munisipale Sub-Brandweerstasie, Witlokasie en terug oor dieselfde roete.

H82 PAROW — DELFT

From taxi rank in Parow, right into Connaught Road, left into Fransie Van Zyl Road, right into De La Rey Road, over Modderdam Road, into Arum Drive, left into Erica Drive into Belhar Drive, left into St Vincent Drive, right into Prospect Road, left into Arundel Drive, left into Belhar Drive, over Stellenbosch Arterial Road, into Delft Main Road, left into Voorbrug Road, left into Delft Main Road, left into Mango Drive, turn around at Mozart Road Terminus, Delft and return as follows: in the reverse until Fransie Van Zyl Road, into De La Rey Road, right into Sanlam Centre (drop off passengers only) left into De La Rey right into Mark Street, right into Connaught Road to Parow taxi rank.

H83 SANLAM CENTRE, PAROW — DELFT

From taxi rank at Sanlam Centre, Parow, left into De La Rey Road, over Modderdam Road, into Akkerboom Drive, right into Erica Drive, left Stellenbosch Arterial, right into Delft Main Road, left into Voorbrug Road, left into Delft Main Road, left into Mango Drive, turn around at Mozart Road Terminus, Delft and return along the same route.

H84 SANLAM CENTRE PAROW — DELFT

From taxi rank at Sanlam Centre, Parow, left into De La Rey Road, over Modderdam Road, into Akkerboom Drive, right into Erica Drive into Belhar Drive, left into St Vincent Drive, right into Prospect Road, left into Arundel Drive, left into Belhar Drive, over Stellenbosch Arterial Road, into Delft Main Road, left into Voorbrug Road, left into Delft Main Road, left into Mango Drive, turn around at Mozart Road Terminus Delft and return along the same route.

H85 MALMESBURY — NYANGA TERMINUS

Vanaf taxi staanplek in Lingeletu in Jakarandastraat, regs in Eikelaan, links in Jasmynstraat, regs in Darlingweg, ry onderdeur N7 en draai regs vir oprit na N7, gaan voort vir ongeveer 'n verdere 5 kilometer, sluit aan by die N2 Snelweg, draai regs in Ntlangano Weg, draai regs in Terminus Weg, draai links in Nyanga staanplek en terug op dieselfde roete.

H86 TOWN CENTRE MITCHELLS PLAIN — BELLVILLE

From taxi rank at 7th Avenue Town Centre Mitchell's Plain left into 10th Avenue, right into Charlie Street, left into A Z Berman Drive, right onto R300, along R300, left into Strand Street Bellville, along Strand Street which becomes Voortrekker Road, straight down Voortrekker Road, left into Charl Malan Road to taxi facility at Bellville Railway Station, Bellville and return along the same route.

H87 KHAYELITSHA VIA KAYAMANDI TO MBEKWENI

From Khayelitsha taxi rank turn right into Hoza Road, left into Lansdowne Road, left into Mew Way, right into N2, left into R310 Baden Powell Drive, right into M12, left into Adam Tas Road, left into Bird Road R304, left into Matsithandane Road to Kayamandi taxi rank proceed to Paarl, through to Kayamandi turn back left into Bird Road, R304, left into N1, left into Jan Van Riebeeck Drive, R301, left into Oosbosch Street, right into Drommedaris Street joining Madikane Street, left into Sun Street to Mbekweni taxi rank and return via the same route subject to the conditions: (a) that no passengers to embark in the Stellenbosch areas. (b) not more than five (5) vehicles per day on this route. (c) this authority is only valid on Saturdays and Sundays.

H88 SALDANHA NA LANGEBAAN

Vanaf taxi staanplek te Saldanha in Saldanhaweg, regs in Saldanhaweg, regs in Kamstraat, regs op R27, regs op M233 na die Munisipale Woongebied te Langebaan ent terug oor dieselfde roete.

H89 VREDENBURG — LANGEBAAN

Vanaf taxi staanplek te Vredenburg, links in Stephenstraat, regs in Hofoweg tot by R45, regs na Spoornet Hoofkwartiere, links op R27, regs op M233 na die Munisipale Woongebiede te Langebaan ent terug.

H90 VREDENBURG — DUFERCO

Vanaf taxi staanplek te Vredenburg, links in Stephenstraat, regs in Saldanhaweg, links in R27, regs in OP599, regs in Kampstraat, regs in Platinumstraat, reguit aan tot by Duferco en terug oor dieselfde roete.

H91 PARKDINE —PARKDENE

Begin in Parkdene woon gebied, vanuit Saturnusstraat, regs in Ballotstraat, beweeg oor na Mainstraat, regs in Sandkraalweg, links in Binnestraat, regs in Randstraat, links in Ringstraat, regs in Randstraat, regs in PW Bothaboulevard, regs in Ossie Urbanweg en terug.

H92 MUTUAL- BHUNGA- LANGA

From Mutual taxi rank to Jan Smuts Drive, N2, turn left Brunga Street right to Washington Street to rank Langa.

H93 MBEKWENI- PAARL

Mbekweni Taxi Rank, left with Mahujana Street, left with Madikane Street, right with Sand Street, right with R303, right with Oosbosch Street, left with Berg River Boulevard, left with Lady Grey Street, left with Huguenot By-Pass, right with Ambagsvallei Street, Back, right with Jan van Riebeeck Road, right with Huguenot By-Pass to Huguenot Station to Jan van Riebeeck Road left with Sand Street, left to Madikane Street, right with Mahujana Street to Mbekweni taxi rank.

H94 MBEKWENI- PAARL

From Mbekweni taxi rank left to Mahujana Street, right to Mpakalasi Street with Phokeng Street, left with Drommedis Street, right with Oosbosch Street, left with Berg River Boulevard, right with Lady Grey Street, left with Waterkant Street, right with New Street, right with Breda Street, left with Lady Grey Street, left with Main Street, left with Brug Street, left to Berg River Boulevard, left to Van der Lingen Street, with Berg River Boulevard Street, right with Lady Grey Street, left with Huguenot By-Pass, left Klein Drakenstein Road to Huguenot Station, left with Huguenot By-Pass

to Jan van Riebeeck Road, left with Oosbosch Street, right with Drommedis Street, right with Mafila Street, right with Mpakalasi Street, left to Mbekweni taxi rank,

H95 MBEKWENI- PAARL

From Mbekweni taxi rank, right with Mahujana Street, right with Mpakalasi Street, left in Mafila Street, right with Ndzuzo Street, left with Celiwe Street, left with Ntshamba Street, right with Jantjies Street to Zingisani Street, left to Macebo Street, left with Machule Street, right with Maciko Street, right with Pinzi Street, left with Ikwezi Street to right with Jan van Riebeeck Road, right with Lady Grey Street, left with Waterkant Street to Shoprite pick up point, left with Van der Lingen Street, left with Berg River Boulevard, right with Oosbosch Street, left with Jan van Riebeeck Road, left with San Street, right with Madikane Street, left with Celiwe Street, left with Ntshamba Street, right with Jantjies Street, left with Mahujana Street left to Mbekweni taxi rank.

H96 MBEKWENI — PAARL

From Mbekweni Taxi rank, right into Mahujana Street, right in Mpakalasi Street. Left in Mafila Street, left into Celiwe Street, left in Ntshamba Street, right in Jantjies Street to Zingisani Street, left to Macebo Street, left in Machule Street, right in Maciko Street, left in Pinzi Street, left in Phokeng Street, right Mpakalasi Street, right in Mahujana Street, left in Madikane Street, right to Sand Street to Max Garage robots, right in Jan van Riebeeck Road to Lady Grey Street, right in Lady Grey Street, left in Waterkant Street to Shoprite pick up point and back left in Van der Lingen Street, left in Berg River Boulevard, right into Oosbosch Street, left in Jan van Riebeeck Drive, left in Ikwezi Street, right in Pinzi Street, right with Phokeng Street to Madikane Street, left with Mahujana Street, right to Mbekweni Taxi rank.

H97 MBEKWENI — LANGEBERG

From Mbekweni Rank, right with Mpakalasi Street, left in Ntshamba Street, left with Drommedaris Street, right with Oosbosch Street, left with Berg River Boulevard, left with Main Street, left with Hartford Street, right with Tabak Street, left with Nuwe Vlei Street, left with Jones Street, to Langeberg and then back, right with Kohler Street, left with Cecilia Street, right to Berg River Boulevard, right with Oosbosch Street, left with Drommedaris Street right with Pinzi Street, left with Zingisani Street to Jantjies Street, right with Mahujana Street to Mbekweni Taxi rank.

H98 MBEKWENI — DUNDARACH FARM

From Mbekweni Taxi rank, left with Mpakalasi Street, right with Phokeng Street, left to Jantjie Street to Zingisani, right with Pinzi Street, right with Oosbosch Street, left with Berg River Boulevard, right with Lady Grey Street, left with Waterkant Street to Shoprite pick up point, right with New Street, right in Breda Street, left with Lady Grey Street, right in Main Street till to slot van die Paarl to Vrygums Road to Dundarach Farm and back with the same route till Oosbosch Street, left with Oosbosch Street, left with Jan van Riebeeck Road till Max Garage left Sand Street, right into Madikane Street, left with Mpakalasi Street to Mbekweni Taxi rank.

H99 MBEKWENI — ANGLO AMERICAN FARMS

From Mbekweni Taxi rank, right with Mahujana Street, left with Jantjies Street, right with Phokeng Street, left with Drommedaris Street, right with Oosbosch Street, left with Berg River Boulevard, right with Main Street to R101, left with R45 right to Anglo American Farms and back the same route.

101 MBEKWENI — WELLINGTON

Van Mbekweni taxi-staanplek, links met Mahujanastraat, regs in Madikanastraat, regs in Sandstraat, na Max Garage, links met R303 na Hoofweg, rgs in Malherbestraat, regs na Hugenot Plein staanplek en dieselfde roete terug na Mbekweni Taxi-staanplek.

102 MBEKWENI — WELLINGTON

Vanaf Mbekweni taxi-staanplek, links met Mahujanastraat, links in Madikanastraat, regs in Sandstraat, regs Blignautstraat, regs in Versaillesstraat na Hoofweg, regs in Hoofweg na R303 na Max Garage (robots) regs in Mahujanastraat na Mbekweni staanplek.

103 KALBASKRAAL — MALMESBURY

Vanaf Kalbaskraal stasie, links in Hoofstraat. Regs af in Essenhoutstraat. Regs in Eikehout straat, regs in Dennehoutstraat en beweeg af links in Essenhoutstraat, links in Bloekomstraat, links in Hoofweg. Links in Sandstraat af tot in Rivierstraat, regs by Tortelduifstraat, regs in Kraansvoelstraat, links in Kokewietstraat, regs in Kraansvoelstraat, links in Pikkewynstraat, links in Rivierstraat op tot in Hoofweg, links in Hoofweg, draai regs oor spoorlyn in Fraamslaan, regs in Skoolstraat, regs in Fraams, om die draai verby O J Erasmus Primer tot in spoorwegbuurt. Draai terug uit spoorwegbuurt verby O J Erasmus. Links in spoorweg lyn kamp. Terug uit Lynkamp links in Fraamslaan, af tot by spoorweg en pad kruising, regs in Hoofweg wat verander in Ou Kaapseweg, via Abbotsdale na Malmesbury, links R302, links in Bokomoweg, links in by taxi rank (staanplek). Vanaf taxi rank links in Bokomoweg, links na N7 snelweg, op N7 snelweg via Abbotsdale na Kalbaskraal, links by kruising van Kalbaskraal en Dassenberg beweeg af met grondpad oor enkel voertuigbrug tot pad verander in Rivierstraat tot by Hoofweg, regs in Hoofweg, links by Kalbaskraalstasie.

104 KALBASKRAAL — FISANTEKRAAL (TYDSTROOM)

Vanaf Kalbaskraal stasie links in Hoofweg in Ou Kaapseweg, links in R304 na Klipheuwel, regs in R302 tot regs by Tydstroom (Fisantekraal) en terug na Kalbaskraal.

105 KALBASKRAAL — GOLDEN GROVE ATLANTIS

Vanaf Kalbaskraal stasie, regs in Hoofweg, links in Rivierstraat tot by N7 snelweg aansluiting, links op N7 snelweg, links by Golden Grove, en terug na Kalbaskraal.

106 NYANGA — SHARPVILLE

From Nyanga Terminus, turn left into Emms Drive, turn right into 3rd Avenue, join Koornhof Street, continue down, join 3A, straight down reach Nyanga Junction; straight down 3A. Turn left join Ny 1; proceed down, cross the robot, turn

right to Ny 109, reach Heideveld Station, join Ny110, join Ny 1 over the bridge reach Sharpville Centre situated between Montana and Gugulethu. Return back on the same route.

107 CALEDON — BREDASDORP

Vanaf taxi staanplek te Charterstraat, Caledon, regs in Pleinstraat en volg dan die R316 tot in Bredasdorp in Rivierstraat, en terug.

108 CALEDON — MOORREESBURG

Vanaf taxi staanplek te Charterstraat te Caledon, draai links in Pleinstraat tot by die N2. Draai links en volg die N2 tot by Somerset-Wes, waar dit aansluit by die R44, draai regs en volg die roete op die R44 tot by Stellenbosch en draai dan links in Koelenstraat na R304 op die Klipheuwelpad tot in Malmesbury. Ry reguit aan in Voortrekkerweg waar dit aansluit by N7 en volg die N7 tot by die afdraai na Moorreesburg. Ry die dorp binne in Langstraat en draai regs in Sentraalstraat tot by taxi terminus en terug.

109 STANFORD — PAARDENBERG

Vanaf Stanford Queen Victoriastraat oor R43 hoofpad op R326 Hoofpad, regs op Papiessvlei Pad na Paardenberg en terug op dieselfde roete na Stanford.

110 STANFORD — BELLVILLE

Vanaf Queen Victoriastraat, Stanford, links op R43 hoofpad rigting Bellville regs op R300 hoofpad links in Voortrekkerweg (Bellville) na Bellville stasie en terug op dieselfde roete na Stanford.

111 SEA POINT — EYONA

From Beach Road taxi rank, Sea Point into Regent Road, Main Road, right Chaippini left Strand, left Heerengracht, right Hertzog Boulevard right Oswald Pirow into Station Deck, drop off, left Oswald, right Eastern Boulevard left Settlers Way, left Duinefontein, right NY1, left NY 108, right into NY 6, left NY 5, left terminus right Emms Drive, right NY 3 right NY 1 to Eyona taxi rank and return.

112 SEA POINT — EYONA

From Beach Road taxi rank, Sea Point into Regent Road, Main Road, right Chaippini left Strand, left Heerengracht, right Hertzog Boulevard right Oswald Pirow into Station Deck, drop off, right Oswald Pirow, left Sir Lowry Road which becomes Victoria Road which becomes Main Road, left Sir Peters into Durban Road into Klipfontein Road, right into NY 1, to Eyona rank and return.

113 MBEKWENI — UMZIMKHULU

From Mbekweni taxi rank left into Mohajane Street, right into Sand Street, right into R44, turn left into R43, turn right into N1 to Hanover, turn right into R32 to Middelburg, turn left into R56 through Kokstad to Umzimkhulu in Main Street, turn left to Uncedo Service taxi rank at Umzimkhulu and return with the same route.

114 MBEKWENI — CENTANE

From Mbekweni taxi rank, left into Mohajane Street, turn left into Madikane Street, right into Sand Street, turn right into R44 in Jan van Riebeeck Road, turn left into Drakenstein Road, turn right at Spes Bona Garage, and turn left into N1 to Beaufort West in Donkin Street, right into Voortrekker Road, left into R61 along R61 to Aberdeen, Keep left into N1 to Graaff Reinets along N9 turn right into R32 on way to Cookhouse, turn left into R61 to Cradock into Motimmer Street, Cradock turn right to R32 on the way to Cookhouse turn left into R61, turn right into N1 turn left into N2, turn left into Centane Road to Centane through Main Street, turn left into Uncedo Service Taxi Association and return with the same route.

115 KHAYELITSHA — GOODWOOD — MAITLAND — KILLARNEY

From taxi rank at Site C Khayelitsha, turn left into Lansdowne Road towards Mew Way, left at Traffic Signals at Mew Way, left onto N2, proceed along N2, turning right into Vanguard Drive over the Bridge, proceed along Vanguard Drive, right into Viking Way, left into Showground Avenue, left into Mail Street, Goodwood (Drop-off) return to Viking Way, right into Vanguard Drive, proceed along Vanguard Drive, take off-ramp onto Voortrekker Road, proceed along Voortrekker Road (Drop-off) at Crematorium Road Mutual, proceed along Voortrekker Road, left into Ferdale Road to Maitland Station return along Voortrekker Road, turn left into Vanguard Drive which becomes N7, take off-ramp onto Platteklouf Road, proceed along Platteklouf Road, turn right into Koeberg Road which becomes Potsdam Road to taxi rank at Killarney and return along the same route. Subject to the condition that passengers may only be picked up at Maitland rank on return journey and no passengers are picked up on forward journey after leaving Khayelitsha and no passengers are set down on the return journey before reaching Khayelitsha.

116 MOWBRAY — NYANGA

From taxi rank Mowbray Eastern Side, left into Durban Road, left into Liesbeeck Parkway, right into Settlers Way, take off-ramp left onto Duinefontein Road which becomes Modderdam Road, right into Valhalla Drive which becomes NY 1, left into NY 108, right into NY 6, left into NY 5 to taxi rank at Nyanga and return along same route.

117 7TH AVENUE TOWN CENTRE MITCHELL'S PLAIN — BELLVILLE RAILWAY STATION

From taxi rank at 7th Avenue Town Centre Mitchell's Plain, left into 10th Avenue, right into Charlie Street, left into A Z Berman Drive, right onto R300, along R300, left into Strand Street, Bellville, along Strand Street which becomes Voortrekker Road, straight down Voortrekker Road, left into Charl Malan Road to taxi facility at Bellville Railway Station Bellville and return along the same route.

118 RAVENSMEAD — WUPPERTAL

Vanaf Hennie Fortuinsingel, Ravensmead, links Stroebelstraat, regs Northway, regs Mildene, regs Dahlia, links ongemerkte pad, regs Industria Ringweg, links De La Rey, links Modderdam, regs Amandelweg, Belhar, links Akkerboom, Chestnut tot by Chestnut Place, keer terug met Chestnut in die teenoorgestelde rigting, links Erica, links Arterial, regs Delftrylaan, Delft, links Voorbrug, links Delftrylaan, links by die Verkeersirkel, na die R300, dan met die R300, links N2 Snelweg, links met die N7 afrit, dan met die N7 tot by die Clanwilliam-afrit, regs met die R364 oor die

Pakhuispas, regs met die ongemerkte pad tot by Wuppertal, keer terug oor dieselfde roete in die teenoorgestelde rigting onderworpe aan die volgende voorwaardes: (1) dat op die heenreis geen passasiers tussen Ravensmead en Delft afgelaai mag word nie, en op die terugreis geen passasiers tussen Delft en Ravensmead opgelaai mag word nie; (2) dat op die heenreis geen passasiers tussen Delft en Clanwilliam opgelaai mag word nadat Delft verlaat is nie en op die terugreis geen passasiers tussen die twee plekke opgelaai mag word nadat Clanwilliam verlaat is nie.

119 DU NOON — TABLE VIEW — MELKBOSSTRAND

From taxi rank Du Noon, left into Potsdam Road, right into Blaauwberg Road then right into Marine Drive which becomes Otto Du Plessis Drive, till 6th Avenue, Melkbosstrand and return along the same route.

120 DU NOON — TABLE VIEW — MELKBOSSTRAND

From taxi rank Du Noon, left into Potsdam Road, right into Blaauwberg Road, then right into Marine Drive, which becomes Otto Du Plessis Drive till 6th Avenue, Melkbosstrand, then proceed along Otto Du Plessis Drive, till R27 West Coast Road, proceed over R27 West Coast Road, till N7 Intersection then turn right into N7, then right into Potsdam Road to Du Noon rank.

121 DU NOON — MONTAGUE GARDENS

From Du Noon taxi rank, left into Potsdam Road, which becomes Koeberg Road, then left in Montague Drive, Montague Gardens and return along the same route.

122 DU NOON — JOE SLOVO PARK

From Du Noon taxi rank, left into Potsdam Road which becomes Koeberg Road, left into Racecourse Road, then right into Omuramba Road then right into Freedom Way, and left into Koeberg Road till Centre Point, Milnerton and return along the same route.

123 RATANGA JUNCTION — GOODWOOD

From Ratanga Junction taxi rank, left into Ratanga Road, left into Sable Road onto N1, turn left at Goodwood turn off, right onto N7, left Voortrekker Road, right Fitzroy Road to Goodwood Station and return subject to the condition that at no stage more than five (5) vehicles rank at the facility at Goodwood Station.

124 RATANGA JUNCTION — GOODWOOD

From Ratanga Junction taxi rank, right into Ratanga Road, which becomes Omuramba Road, right into Koeberg Road, right into Montague Drive into Summer Greens Main Road as far as the Circle and then right into Bosmansdam Road, right onto the N7, left into Voortrekker Road, right into Fitzroy Road and return subject to the condition that at no stage more than five (5) vehicles rank at the facility at Goodwood Station.

125 SAMORA MACHEL — MELKBOSSTRAND — KILLARNEY

From Samora Machel taxi rank into Chris Hani Crescent, right into Oliver Drive, right into Vanguard Drive, left onto N2, right into Vanguard Drive, left at off-ramp to Bosmansdam Road, proceed along Bosmansdam Road, right into Montagu Drive, right at Koeberg Road, left into Blaauwberg Road, right into Marine Drive to Blue Peter Hotel, proceed along Otto Du Plessis Drive to Melkbosstrand and proceed over the R27, West Coast Road to N7, right into N7 along N7 to Potsdam Road, right into Potsdam Road along Potsdam Road to taxi rank at Killarney and return along the same route subject to the condition once the vehicle leaves Samora Machel no passengers are picked up and on return journey no passengers set down before Samora Machel is reached.

126 PARKDENE — GEORGE

Vanuit Satumusstraat 28, Parkdene, regs in Ballotstraat, beweeg oor na Mainstraat, regs in Sandkraalweg, links in Binnestraat, regs in Randstraat, links in Ringweg, regs in Randstraat, regs in PW Bothaboulevard, regs in Ossie Urbanweg, George, en terug.

127 VILLIERSDORP — WORCESTER

Vanaf Villiersdorp taxi staanplek links in R43 tot by Ou Rawsonville pad, Hoofpad 298 waar regs gedraai moet word langs Durbanstraat tot by Leseurstraat, waar regs gedraai moet word tot by die Leseurstraat hou-area, Worcester en terug op dieselfde roete.

128 FRIEMERSHEIM — MOSSELBAAI

Vanaf Leliesingel, Friemersheim, links in Skoolstraat, regs in Kretsingstraat, regs in P1578, regs in Langstraat Groot-Brak, regs in R102, links by Tergniet, links Kleinbrak, links by Sea Shells, links Louis Fourie Weg, regs by ou Herbetsdale pad na Petro SA Mosselbaai en terug oor dieselfde roete.

129 LANGA — JOHANNESBURG

From Langa taxi rank, left into Vanguard Drive, left onto N1, Laingsburg, Leeu-Gamka, Beaufort West, Three Sisters, turn left onto N12, Victoria West, Britstown, Hopetown, Kimberley, Warrenton, Bloemhof, Wolmaransstad, Klerksdorp, Potchefstroom, proceed straight onto the R29, left into Smith Street, Johannesburg, turn right into Wanderers Street, Johannesburg to Park City taxi rank and return.

130 SMARTIE TOWN — SHOPRITE PAARL

Vanaf Simfonielaan Noord Taxi Staanplek, Smartie Town, Paarl regs met Bartholomeuwstraat, links met De Borastraat, links met Evettestraat, regs met Bo Dalpad, regs met Jan van Riebeeckweg, regs met Klein Drakensteinweg tot by Huguenotstasie, terug met Klein Drakensteinweg, regs met Jan van Riebeeckweg, regs met Lady Greystraat, links met Waterkantstraat na Shoprite optelpunt, Paarl.

Vanaf Shoprite optelpunt, Paarl links met Van der Lingenstraat, links met Bergrivier Boulevard, regs met Oosboschstraat, links met Jan van Riebeeckweg, regs met Bo Dalpad, links met Choppinlaan, regs met Simfonielaan tot by Simfonielaan Noord, Smartie Town Taxi Staanplek, Paarl.

131 MBEKWENI VIA STELLENBOSCH — KHAYELITSHA

From Mbekweni Station rank, right with Drommedaris Street, right with Oosbosch Street, left with Berg River

Boulevard Street, left with Main Street to R101, left with R44 to Stellenbosch, right with Bill Street, right with Adam Tas Street, left R310 and right with M9 and turn right to Kuwait taxi rank and return left to M5 right to N1 and left to R310 to Mbekweni subject to the conditions: (a) that no passengers to embark in the Stellenbosch areas. (b) not more than five (5) vehicles per day on this route. (c) this authority is only valid on Saturdays and Sundays.

132 STRAND NA RUSTHOF

Vanaf taxi staanplek te Shoprite, Strand, regs in Faganstraat, in Gordonsbaaiweg, links in Onverwachtstraat, regs in Elfdestraat, regs in Broadlandsweg en terug.

133 STRAND NA RUSTHOF

Vanaf taxi staanplek te Shoprite Strand, regs in Faganstraat, in Gordonsbaaiweg, links in Onverwachtstraat, regs in Elfdestraat, regs in Broadlandsweg, regs in Gordonsbaaiweg tot by Shoprite Strand.

134 STRAND NA LOURENSFORD EN VERGELENGENLANDGOED

Vanaf taxi staanplek te Shoprite, Strand, regs in Faganstraat, in Gordonsbaaiweg, links in Broadlandsweg, regs in Gustrouwlaan, regs in Broadweg Ext., links in Sercoredrive, regs in Fernstraat, regs in Broadlandsweg tot by N2, links op N2, links in Hoofweg, Van Der Stel in Hoofweg Somerset Wes, regs in Gordonsweg, links in Hillcrestweg, regs in Lourensfordweg tot by Lourensford en Vergelengenlandgoed en terug.

135 STRAND NA HOTTENTOTS HOLLAND HOSPITAAL

Vanaf taxi staanplek te Shoprite Strand, regs in Faganstraat in Gordonsbaaiweg, links in Broadlandsweg tot by N2, links op N2, links in Hoofweg Van Der Stel in Hoofweg Somerset Wes, regs in Gordonsweg, links in Mountainweg, links in Lourensfordweg, regs in Irene Avenue tot by Hottentots Holland Hospitaal en terug.

136 WESFLEUR, ATLANTIS — (RATANGA) CENTURY CITY

Vanaf Wesfleur taxi staanplek, draai links in Wesfleursirkel, sluit aan by Reygersdalrylaan, draai regs in Charl Uysrylaan, draai links in Dassenbergrylaan sluit aan by R27 Weskuspad, draai links in Sanddownweg-Oos, draai links in Humewoodweg, sluit aan by Parklandsrylaan, draai links in Parklands Road, sluit aan by Raatsrylaan, sluit aan by Gieweg, draai links in Blaauwbergweg, draai in Potsdam Interchange, draai regs in Koebergweg, draai links in Montaguerylaan, draai links in Bosmansdamweg, draai links in Ratangarylaan, ry tot by Ratanga Taxi staanplek en terug op dieselfde roete.

137 GEORGE NA HEROLDSBAAI

Begin te Cradockstraat, links in Cradockstraat, regs in Markstraat, links in Yorkstraat, regs in R29, links in R102 na Heroldsbaai, links by grondpad na Uitbreiding 1 & 2, links in Rooidraaiweg, links in Skimmelkransweg en terug.

138 NYANGA — MITCHELL'S PLAIN

From Nyanga Terminus turn left into Emms' Drive, turn left into Lansdowne Road, right into Eisleben Road, turn left into Sheffield Road, cross A Z Berman Road, proceed down, turn right into Nondlwana Road, straight down, turn right into Ntloyita Road, turn right into Ngqwangii Drive, turn right into A Z Berman Road, straight down, turn right into First Avenue, next to Shell Garage Mitchell's Plain and return back on the same route.

139 NYANGA — SAMORA MACHEL

From Nyanga Terminus, turn left into Emms Drive, turn right into Lansdowne Road, over the Bridge, turn left join Vanguard Drive, turn left into Oliver Tambo Road, and return on the same route.

140 NYANGA — PHILIPPI

From Nyanga rank turn left into Emms Drive, across Lansdowne Road, into Samora Machel Gulube Drive, straight down Philippi Station and return back on the same route.

141 NYANGA JUNCTION — PHILIPPI

From Nyanga Junction rank, turn right into NY3, from the robots turn right into NY1, straight down pass Fezeka Rent Office, turn left to Lansdowne Road, turn right to Hazeldene Road (Hazeldene Location), proceed straight turn right into Ruth First Road, turn right into Nowebeba Street, turn right into Philippi Station (rank) and return back on the same route.

142 NYANGA — HEIDEVELD STATION

From Nyanga Terminus, turn right into Emms Drive, turn right into Sithandatu Road, turn left into Ntlangano Road, turn left into NY5, turn right into NY6, turn left into NY108, turn right into NY1, turn left into NY109 straight down into Heideveld Station and return on the same route.

143 NYANGA — NYANGA JUNCTION

From Nyanga Terminus, turn left into Emm's Drive, turn right into 3rd Avenue, join Koornhof Street, continue down join NY3A Road, straight down cross NY1 into Nyanga Junction Station taxi rank and return.

144 NYANGA — TAMBO VILLAGE

From Nyanga Terminus, turn right to Emm's Drive, turn right to Terminus Road, short left to Sithandathu Road, continue over the 4 Way Stop, turn left into Miller (Mila) Road, join NY5 Road, turn right to NY6 Road, turn left to NY108 Road, from the robots turn right join NY1 Main Road, pass Caltex Garage over the Bridge to (Sharpville

Centre), turn back the same route till the robots again, turn right to Klipfontein Road, over the bridge turn left into Tambo Village and, return back on the same route.

145 KHAYELITSHA — WYNBERG

From Site C Khayelitsha via Lansdowne Road, wetton Road, left Moron road, to taxi rank at Wynberg station Wynberg and return.

146 PHILIPPI — NYANGA TERMINUS

From Philippi taxi rank right into Ngulube in Emm's Drive, turn right into Nyanga terminus, return back on the same route.

147 PHILIPPI — MITCHELL'S PLAIN

From Philippi taxi rank turn into Ngulube Road, turn right into Sheffield Road, turn right into Eisleben Road, turn left into Wespoot Road, join Alpha Road, Mitchell's Plain turn left into 3rd Avenue, Mitchell's Plain, open field next to Shell Garage Mitchell's Plain and return on the same route.

148 PHILIPPI — CROSS ROADS

From Philippi taxi rank turn into Ngulube Road, join Emm's Drive, turn right into Sithandatu Road, continue straight into Cross Roads and return on the same route.

149 PHILIPPI — HEIDEVELD

From Philippi taxi rank turn into Ngulube Road, turn left into Sheffield Road, turn left Lansdowne Road, turn right into NY1 straight down, turn left into NY9 reach Heideveld Station and return on the same route.

150 PHILIPPI — NYANGA JUNCTION

From Philippi taxi rank turn into Ngulube Road, turn left into Sheffield Road, turn left into Lansdowne Road, turn right into NY2, turn left into NY21, right into Nyanga Junction taxi rank and return on the same route.

151 PHILIPPI — SAMORA MACHEL

From Philippi taxi rank, turn into Ngulube Road, turn left into Lansdowne Road, continue straight, turn left into part of Duinefontein Road, joint Vanguard Drive, turn left into Oliver Tambo Drive, straight into the drop-off point Open Field Samora Machel and return on the same route.

152 NYANGA JUNCTION — NYANGA

From the taxi rank in Nyanga Junction, turn right into NY21, joint NY3A, join Koornhof, turn left into Emms Drive, turn right into Nyanga Terminus and return on the same route.

153 NYANGA JUNCTION — PHILIPPI STATION

From Nyanga Junction taxi rank, turn right into NY21, turn right into NY1, join Lansdowne Road, turn right into Sheffield Road, continue, turn right into part of Ngulube Road, right into Philippi taxi rank and return on the same route.

154 NYANGA JUNCTION — SAMORA MACHEL

From Nyanga Junction turn right into NY21, turn right into NY1, turn right into Lansdowne Road, over the Bridge turn left into Duinefontein Road, join Vanguard Drive, turn left into Oliver Tambo Drive, taxi drop-off pick-up point Samora Machel and return on the same route.

155 NYANGA JUNCTION — CROSS ROADS

From Nyanga Junction turn right into NY21, join NY3A, proceed up join Koornhof Road, turn left into Emms Drive, turn right into Sithandatu Road, proceed up until Cross Roads and return on the same route.

156 NYANGA JUNCTION — HEIDEVELD STATION

From Nyanga Junction, turn left into NY21, turn right into NY1 proceed down turn left into NY109, continue down until Heideveld Station and return on the same route.

157 NYANGA JUNCTION — TAMBO VILLAGE

From Nyanga Junction, turn left into NY21, turn left into NY1, turn left into Old Klipfontein Road over the Bridge, turn left into Tambo Village. Return back on the same route.

158 MOSSELBAAI — GEORGE

Vanaf Marlinstraat, links Bill Jeffreylaan, regs Louis Fourieweg, regs N2 na Klein Brakrivier na Groot Brakrivier, na Blanco, na George, na Pacaltsdorp en terug na Mosselbaai.

159 RETREAT — RETREAT STATION

From corner of Peter Charles Street and Eleventh Avenue, Retreat, left into Concert Boulevard, left into Prince George Drive, right into 5th Avenue, Grassy Park, up Retreat Road, right into Tana Road, into Loman Road, left into Chad Road, to Retreat Railway Station rank East Side and return as follows: into Chad, into Ontorio Road, into Flora Road,

left into Military Road, left into Orchestra Road, right into Symphony Avenue, left into Cradock Road, right into Sonata Avenue to Corner of Peter Charles Street and Eleventh Avenue.

160 NYANGA — GUGULETU

From Nyanga into Emms Drive, left into Terminus Road, right into Ny78, left into NY5, right into NY6, left into NY108, left into NY1, left into NY3 which becomes Terminus Road, right into Terminus Road to Nyanga taxi rank.

161 NYANGA — PHILIPPI — LOWER CROSS ROADS

From Nyanga taxi rank, left into Emms Drive, which becomes Nqwebebe Road, right into Ingulube Road, right into Shelvit Road, left into Gunflower Road to the temporal taxi rank next to the Police Station and return.

162 GUGULETU — NYANGA

From Eyona taxi rank, into NY1 left into NY3, right into Emms Drive to the Nyanga taxi rank and return.

163 GUGULETU — PHILIPPI — LOWER CROSS ROADS

From Guguletu Eyona taxi rank, left into NY1, left into Lansdowne Road, right into Mowood Road, right into Ruth First Road, right into Nqwebeba, right into Ingulube Road right into Shelvit Road, left into Gunflower Road, to the Temporal rank next to the Police Station and return.

164 PHILIPPI — GUGULETU

From Philippi taxi rank in Ingulube Road, left into Lansdowne Road, right into NY1 to the Eyona taxi rank and return.

165 PHILIPPI — NYANGA

From Philippi taxi rank into Ingulube Road which becomes Emms Drive to the Nyanga taxi rank and return.

166 PHILIPPI — LOWER CROSS ROADS

From Philippi taxi rank in Ingulube Road, right into Lansdowne Road, right into Stocks Road, left into Gunflower Road to Lower Cross Roads temporal rank next to the Police Station and return.

167 LOWER CROSS ROADS — NYANGA

From Lower Cross Roads Informal taxi rank, right into Stocks Road, left into Lansdowne Road, right into Emms Drive to Nyanga taxi rank and return.

168 LOWER CROSS ROADS — GUGULETU

From Lower Cross Roads Informal taxi rank, right into Stocks Road, left into Lansdowne, right into NY1 to the Eyona taxi rank and return.

169 LOWER CROSS ROADS — PHILIPPI

From Lower informal taxi rank, right into Stock Road, left into Lansdowne Road, left into Ingulube Road to the Philippi taxi rank and return.

170 KHAYLELITSHA — MFULENI

From Vuyani taxi rank, turn right into Spine Road, turn left into Nooiensfontein Road, which becomes Eerste River Way, turn left into Main Road to Mfuleni taxi rank and return via the same route.

171 KHAYELITSHA — GRABOUW

From Vuyani taxi rank, turn right into Spine Road, turn right into N2, turn left into South Rock View which becomes the Main Road, turn left into Grabouw taxi rank and return via the same route.

172 NYANGA — WYNBERG

From Nyanga into Emms Drive, right into Lansdowne Road, around Wetton Circle, into Wetton Road, left into Morom Road, left into Thomas Road to Wynberg taxi rank and return.

173 NYANGA VIA GUGULETU VIA CLAREMONT — WYNBERG

From Nyanga into Emms Drive, left into Terminus Road, right into NY78, left into NY5 right into NY6, left into NY108, left into NY1, right into Lansdowne, right into Jan Smuts Drive, left into Turfhall Road, right into Prince Arthur Road, left into Lansdowne Road, into Stanhope Road, right into Station Road to taxi rank at Claremont drop-off into Fir Road, right into Station Road, left into the Main Road, left into Wetton Road, along the bridge, right into Thomas Road to Wynberg taxi rank and return.

174 NYANGA VIA GUGULETU VIA CLAREMONT — WYNBERG

From Nyanga into Emms Drive, left into Terminus Road, right into NY78, left into NY5, right into NY6, left into NY108, left into Duinefontein Road, right into Turfhall Road, right into Prince Arthur Road, left into Lansdowne Road, into Stanhope Road, right into Station Road to the Claremont taxi rank, drop-off into Fir Road, right into Station road, left into the Main Road, left into Wetton Road along the bridge right into Thomas Road to the Wynberg taxi rank and return.

175 NYANGA VIA LOWER CROSS ROAD VIA PHILIPPI TO WYNBERG

From Nyanga taxi rank, left into Emms Drive, left into Lansdowne Road, right into Stock Road, right into Gun Flower Road, left into Shelvit Road, left into Ingulube Road, right into Nqwebeba Road, left into Ruth First, right into Mowood Road, left into Lansdowne Road around Wetton Circle, into Thomas Road to the Wynberg taxi rank and return.

176 NYANGA VIA GUGULETU — CLAREMONT

From Nyanga taxi rank into Emms Drive, left into NY73, right into NY1, into Eyona taxi rank, into NY1, into Klipfontein Road in Guguletu, right into NY75, right into Ny72, right into Lansdowne Road, right into Jan Smuts Drive, left into

Turfhall Road, right into Prince Arthur Road, left into Lansdowne Road, along Lansdowne Road which becomes Stanhope Road, right into Station Road to taxi rank at Railway Station Claremont and return along the same route.

177 NYANGA VIA GUGULETU — CLAREMONT

From Nyanga taxi rank, right into Emms Drive, left into Terminus Road, right into NY78, left into Ny5, right into NY6, left into NY108 becomes Klipfontein Road, into taxi rank into Klipfontein Road, left into Duinefontein Road, right into Turfhall Road, right into Prince Arthur Road, left into Lansdowne Road, along Lansdowne Road which becomes Stanhope Street, right into Station Road, Claremont at Railway Station, Claremont and return along same route.

178 NYANGA VIA PHILLIPPI — CLAREMONT

From taxi rank in Nyanga, left into Emms Drive, which becomes Ingulube Road, into Phillippi TAXI RANK INTO Ingulube Road, left into Lansdowne Road, right into Jan Smuts Drive, left into Turfhall Road, right into Prince Arthur Road, left into Lansdowne Road, into Stanhope Road, right into Station Road, to taxi rank at Claremont Rialway Station Claremont and return along the same route.

179 NYANGA VIA CROSS ROAD — CLAREMONT

From Nyanga taxi rank, left into Emms Drive, right into Sithandathu Road, into Cross Roads Informal taxi rank into Stock Road, right into Lansdowne Road, right into Jan Smuts Drive, left into Turfhall Road, right into Prince Arthur Street, left into Lansdowne Road, along Lansdowne Road, left into Stanhope Road, right into Station Road to taxi rank in Station Road, Claremont and return along the same route.

180 NYANGA VIA GUGULETU — WYNBERG

From Nyanga taxi rank right into Emms Drive, left into Terminus Road, into NY3, right into NY1, right into Eyona rank, left into NY1, into Lansdowne Road, around Wetton Circle, along Wetton Road, over Rosmead Ave, left into Morom Road to taxi rank in Wynberg and return as follows: into Church Street, right into Egham Street, right into Wetton Road, rest of route is then the same as the forward journey.

181 NYANGA VIA PHILLIPPI — WYNBERG

From Nyanga taxi rank, left into Emms Drive which becomes Ingulube Road, into Phillippi taxi rank into Ingulube Road, left into Lansdowne Road, around Wetton Circle into Wetton Road, along Wetton Road over Rosmead Avenue, left into Morom Road, into taxi rank in Wynberg and return as follows: into Church Street, into Egham Street, right into Wetton Road, rest of route is the same as the forward journey.

182 NYANGA VIA CROSS ROADS — WYNBERG

From Nyanga taxi rank, left into Emms Drive, right into Sithandathu Road, left into Cross Road Informal taxi rank, into Stocks Road, right into Lansdowne Road, to Wetton Circle, into Wetton Road, left into Morom Road to taxi rank at Wynberg and return as follows: into Church Street into Egham Street, right into Wetton Road, rest of route is then the same as the forward journey.

183 KHAYELITSHA — EERSTE RIVER

From Vuyani taxi rank, Khayelitsha turn right into spine road, turn left into Nooiensfontein road, turn into Forest Drive, turn right into strand road, turn left into Ryneveld Street to Eerste River station and return via the same route.

184 KHAYELITSHA — BLACKHEATH

From Vyani taxi rank, Khayelitsha, turn into Spine road, turn left into Nooiensfontein road, which becomes Eerste River Way, which extends into Butskop road, turn left into Range road to Blackheath station and return via the same route.

185 KHAYELITSHA — KUILS RIVER

From Vyani taxi rank, Khayelitsha, turn into Spine road, turn left into Nooiensfontein road, which becomes Eerste River Way, turn left into Wimbleton road, turn left into Range road, turn right into Stellenbosch Arterial, turn left into Van Riebeeck road, turn left into Station road and turn via the same route.

186 KHAYELITSHA — LWANDLE

From Vuyani taxi rank, Khayelitsha, turn right into Spine road, turn right into N2, turn right into Lwandle main road to Lwandle hostel and return via the same route.

187 DE RUST — OUDTSHOORN

Vanaf De Rust Blomnekstaanplek in Schoemanstraat in Randstraat in Skoolstraat in Blomnekstraat te De Rust na N12 na Oudtshoorn te Voortrekkerweg regs in Adderleystraat te Unie Plein taxi staanplek, Oudtshoorn en terug.

188 GEORGE — OUDTSHOORN

Vanaf Cradockstraat taxi staanplek, links in Cradockstraat, regs in Markstraat, regs in Yorkstraat, links in Langenhovenweg, beweeg deur Outenikwapas, links na Oudtshoorn, vanuit Langenhovenweg, regs in Hoogstraat, regs in Voortrekkerweg, links in Adderleystraat tot by taxi staanplek en terug.

189 GEORGE — MOSSELBAAI

Vanaf taxi staanplek geleë in Cradockstraat, links in Cradockstraat, regs in Markstraat, links in Yorkstraat, regs N2, links in Linksweg, regs in Louis Fourieweg, links in Georgeweg, regs in Kerkstraat, links in Marshstraat, regs in Zietsmanstraat tot by taxi staanplek en terug.

190 GEORGE — BEAUFORT WES

Vanaf Cradock taxi rank, links in Cradockstraat, regs in Markstraat, regs in Yorkstraat links in Langenhovenweg, beweeg deur Outenikwapas, links na Oudtshoorn, vanuit Langenhovenweg, regs in Baron van Rheedestraat se robot, reguit tot by R62, regs in N1, Beweeg dan in Donkinstraat, tot by die taxistaanplek gelee te Donkinstraat, en terug.

191 GEORGE — LADISMITH

From Cradock Street George, join Wellington Street, turn left to Hibernia Street, straight to R62 to Langhoven Street

and return right to High Street and turn right again to Region Street to taxi rank at Oudtshoorn, join R300 to Calitzdorp to Ruiters Padkafee in Zoar to taxi rank in King Street Ladismith and return.

192 NYANGA TERMINUS — MITCHELL'S PLAIN

From Nyanga terminus turn right into Emms Drive, turn left into Lansdowne Road, turn Right into Eisleben Road, continue up, turn left into Wespoort Road, join Alpha Road, Turn into 3rd Avenue Taxi rank (open field), return back on the same route.

193 NYANGA VIA LOWER CROSS ROADS — MITHELL'S PLAIN

From Nyanga terminus turn right into Emms Drive, join Ngulube Road, turn left into Sheffield Road, join Symphony Way, turn right into Nondlwana Road, turn right again Into Ntloyiya Road, join Stock Road, turn left into AL Berman Drive, turn right into 1st Avenue, left into 3rd avenue (taxi rank open field), return back on the same route.

194 NYANGA TERMINUS — SOUTH MACHEL

From Nyanga Terminus , turn right into Emms Drive, turn right into Lansdowne Road, Over the bridge, join Vanguard Drive, turn left into Oliver Tambo, destination point (open field), return back on the same route.

195 DORINGBAAI — VREDENDAL

Vanaf taxi staanplek te Kerkstraat, Doringbaai langs Kerkstraat wat R362 word, langs R362 tot by Lutzville afrit waar R362 oorgaan in Stasieweg, links in R 363, langs R363 tot waar dit Kerkstraat word, Vredendal, links in Voortrekkerstraat tot by Loopstraat regs in Loopstraat tot by taxi staanplek te Waterkantstraat, Vredendal en terug oor dieselfde roete tot in Doringbaai.

196 NYANGA — GAUTENG

From Nyanga taxi rank, turn right into Emm's Drive, turn right into Terminus Road, turn left into ntlanganiso Road proceed straight into M22, turn right into R300, turn right into N1 Paarl, into Huguenot Tonnel into Worcester, into Touws River, into N1 Laingsburg, into N1 Beaufort West, into N1 Three Sisters, turn left into N12 Victoria West, into N12 Brits Town, into N12 Hope Town, into N12 Kimberley, into N12 Warrenton, into Carltonville, turn right into M1 proceed straight into Smith Street, turn right into Wanderes Street to taxi rank in Gauteng and return.

197 NYANGA — GAUTENG

From Nyanga taxi rank, turn right into Emm's Drive, turn right into Terminus Road, turn left into Ntlanganiso Road, proceed straight into M22, turn right into R300, turn right into N1 Paarl, into Huguenot Tonnel, into Worcester into Touws River into N1 Laingsburg, into N1 Beaufort West, into N1 Thee Sisters, into N1 Richmond, into Hanover into Colesburg, turn left into N1 into Bloemfontein, turn right into Church Street, proceed straight into taxi rank in Bloemfontein drop-off back into Church Street, turn right into N1 into N5 into Winburg, turn left into N1 into Ventersburg, into Kroonstad N1, into the Tolgate into Smith Street and return right into Wanderes Street to taxi rank in Gauteng and return.

198 LWANDLE — INDWE

Vanaf Lwandle taxi rank draai regs in Vulindlelastraat en draai links op die N2, draai weer regs op die R43, weer regs op die N1 verby Worcester, Laingsburg, Beaufort Wes, weer regs in die R61 verby Aberdeen, draai links in die N9 verby Graaf-Reinet, Middelburg, draai regs in R56 verby Milteno, Dordrecht tot by Indwe en terug.

199 MBEKWENI — KLAPMUTS

From Mbekweni taxi rank, left with Mahujana Street, right with Madikane Street, right with Sand Street to Max Garage, left with R303 to Main Street, right with Malherbe Street, right to Huguenot Plein and back the same route to Mbekweni taxir ank, alternative route to Wellington and back. Mbekweni taxi rank, left with Mahujana Street, left Madikane Street, right with Sand Street, right with Blignaut Street, right with Versailles Street, to Main Street, right with Main Street to R303 to Max Garage robots, right with Mahujana Street to Mbekweni taxi rank.

J01 YSTERPLAAT — MAITLAND

From taxi rank at Ysterplaat Railway Station, right into Paarden Eiland Road, right into Section Road, right into Koeberg Road, left into Coronation Road, right into Station Road to Maitland Railway Station and return.

J02 YSTERPLAAT — PARKLANDS

From taxi rank at Ysterplaat Railway Station, right into Paarden Eiland Road, right into Otto Du Plessis Drive, right into Link Road to Parklands Shopping Centre and return.

J03 YSTERPLAAT — MONTAGUE GARDENS

From taxi rank at Ysterplaat Railway Station, right into Paarden Eiland Road, right into Section Road, right into Koeberg Road, left into N1, along N1 left into N7, left into Bosmansdam Road, right into Montague Gardens Drive and return as follows: left into Koeberg Road, along Koeberg Road, right into Section Street, left into Paarden Eiland Road to Ysterplaat Railway Station.

J04 YSTERPLAAT — METRO INDUSTRY (PAARDEN EILAND)

From taxi rank at Ysterplaat Railway Station, right into Paarden Eiland, left into Neptune Street, right into Marine Drive, right into Milner Road to Metro Industry Paarden Eiland and return.

J05 YSTERPLAAT — KILLARNEY INTERCHANGE

From taxi rank at Ysterplaat Railway Station, right into Paarden Eiland Road, right into Section Road, left into Koeberg Road via Brooklyn, Rugby, Cambridge along Koeberg Road to Killarney and return.

J06 KHAYELITSHA — FISH HOEK

From Site C taxi rank, turn left into Lansdowne Road, rught into Steve Biko Road, left to Swartklip Road, right to Baden Powell Drive around Traffic Circle at Prince George Drive, into Royal Road, into Beach Road into Atlantic Road Muizenberg, left into Main Road to Fish Hoek Main Road, left into Surray, into Beach Road, left into taxi rank at Fish Hoek Station and return from taxi rank Fish Hoek Station, right into Station Road and right into Main Road to

Khayelitsha transversing the same route on the return journey subject to the following condition: no picking up of passengers after leaving the taxi rank on the forward and return journey and no ranking.

J07 JOE-BURG (CROSS ROAD) — CLAREMONT

From Joe-burg taxi rank Lansdowne Road, proceed down Lansdowne Road, turn right into Jan Smuts Drive, then left into Turfhall Road, then right into Prince Arthur Road, then left into Lansdowne Road, then right into Fir Road to the Claremont taxi rank and return.

J08 FISH HOEK — RETREAT

From Fish Hoek taxi rank Railway Station, right into Main Road along the Main Road to Retreat, right into Zwaans Road into Station Road to Railway Station Retreat drop-off only at Retreat Station and return.

J09 MOSSELBAAI — OUDTSHOORN

Vanaf Mosselbaai taxi staanplek draai regs in Marshstraat, draai regs Louis Fourieweg, oor Robinsenpas, draai regs in Voortrekkerstraat, links in Adderleystraat, links in Bondstraat tot by Unieplein taxi staanplek Oudtshoorn en terug oor dieselfde roete.

J10 MOSSELBAAI — CALITZDORP

Vanaf Mosselbaai taxi staanplek, draai regs in Marshstraat, draai regs Louis Fourieweg, oor Robinsenpas, draai links in Volmoedpad, draai links op R63 en volg na taxi staanplek Gemeenskapsaal, Bergsig, Calitzdorp en terug oor dieselfde roete.

J11 BONTEHEUWEL — RIETFontein

From Bonteheuwel taxi rank into Honeysuckle Street, right into Vanguard Drive, which becomes the N7 towards Malmesbury, Piketberg, Citrusdal, Clanwilliam, Klawer, VanRhynsdorp, left into Van Riebeeck Street, left into Troe-Troe Street, right into Residential Street, onto R27 towards Calvinia, right into Hoop Street, left into Station Road, right into Hofmeyer Street, left into Station Street, right into Paul Kruger Street, onto R27 towards Brandvlei, Kenhardt until Keimoes, left into Main Road, along R64 to Kakamas, into R359 to Augrabies return along R359 to Kakamas, left at turn off to Riemvasmaak, left onto R64 to Keimoes into Main Road, left onto R64 to Upington, along the Old Keimoes to Swart Modder Road, left onto the R360 to Rietfontein turn off, left onto the R31 to Riefontein and return along the same route. Subject to the condition that no passengers are picked up or set down at any taxi rank in Upington.

J12 LANGA — WYNBERG

From taxi rank in Langa, into Washington Drive, left into Bunga Avenue, right onto N2, left into Jan Smuts Drive, right into Klipfontein Road, left onto M5, along M5 left at off-ramp to Wynberg, into Chichester Road, left into Rosmead Avenue, right into Wetton Road, left into Morom Road to taxi rank in Wynberg and return.

J13 WYNBERG — NYANGA

From Wynberg taxi rank, right into Church Street, right into Egham Road and right into Wetton Road, straight down into Wetton Circle, turn left and join Lansdowne Road and return left into NY1 and turn right into NY108, and turn right into NY6, and turn left into NY5 and turn right into NY78, straight down and turn left into Terminus Road, turn right into Emms Drive, and turn left to Nyanga taxi rank and return.

J14 LANGA — NYANGA

From taxi rank in Washington Street, Langa, turn left to Washington Road, join the circle go straight to the Traffic Lights and turn right to Vanguard Drive, cross the Traffic Lights and turn left to joint N2, turn left to Modderdam Road reach the Traffic Lights, turn right to Valhalla Drive, drive over the bridge and join NY1. Go along NY1 and reach the first robots, from the robots turn left to NY108 and turn right to NY6 and turn left to NY5 and turn right to NY78, turn left to the robots then to Terminus Road, turn right to Emms Drive turn turn left to the Nyanga taxi rank and return.

J15 SAMORA MACHEL — CLAREMONT

From Samora Machel into Oliver Tambo Drive, right into Vanguard Drive, left into Lansdowne Road, right into Jan Smuts Drive, left into Turfhall Road, right into Prince Arthur Road, left into Lansdowne Road, right into Fir Street to taxi rank in Claremont and return.

J16 SAMORA MACHEL VIA WYNBERG — CLAREMONT

From Samora Machel into Oliver Tambo Drive, right into vanguard Drive, left into Lansdowne Road, around Wetton Circle into Wetton Road, left into Morom Road, left into Thomas Road to the Wynberg taxi rank drop-off only, into Church Street, right into Egham Street, left into Wetton Road, right into Main Road, right into Ralph Street, left into Fir Street to Claremont taxi rank and return.

J17 SEDGEFIELD — GEORGE

Vanaf taxi staanplek in King Fischerstraat, Sedgfield, regs in N2, draai links na George, volg Hoofstraat N2, draai af in Mitchellstraat, regs af draai weer regs na taxi staanplek te Cradockstraat George en terug oor dieselfde roete.

J18 SEDGEFIELD — KNYSNA

Vanaf taxi staanplek in King Fischerstraat, Sedgfield, regs in N2, draai regs in Hoofstraat, N2 tot Knysna, draai dan

regs af in Nelsonstraat tot by taxi staanplek in Knysna, draai regs af in Rawstonstraat tot by Hoofweg N2, draai dan weer links in N2 met dieselfde roete terug.

J19 GEORGE — WABOOMSKRAAL

Vanaf taxi staanplek te Cradockstraat, George, links in Hiberniastraat, reguit in C J Langenhovenstraat, reguit in N12, links in Waboomskraal en terug oor dieselfde roete.

J20 GEORGE — HEROLD

Vanaf taxi staanplek te Cradockstraat, George, links in Hiberniastraat, reguit in C J Langenhovenstraat, reguit in N9 tot by Herold en terug oor dieselfde roete.

J21 EIKENFONTEIN — CARNARVON — VAN WYKSVLEI

Vanaf Eikenfontein, links in 8ste Laan, links Van Riebeeckweg, in Brightonweg, in Langebergweg, in R302 via Malmesbury, in N7, links na VanRhynsdorp, links in Van Riebeeckstraat, links in Troe-Troestraat, regs in Residentstraat, in R27 na Calvinia, regs in Hopestraat, links in Stasiestraat, regs in Hofmeyerstraat, res in Paul Krugerstraat, wat R27 word, langs R27 wat R63 word, langs R63 na Williston, regs in Hoofstraat, links in Bergsigstraat, regs in Uysstraat, links in Sterrenbergstraat, terug na Hoofstraat, regs in R63 na Carnarvon, links met R361 en weer links na Bonteheuwel ent erug na R361 en weer links na Bonteheuwel en terug na R361 na Van Wyksvlei en terug op dieselfde roete met aflaa en oplaai van passasiers by verskillende woon adresse te Carnarvon en Van Wyksvlei en nie by enige taxi rank te Carnarvon en Van Wyksvlei nie op voorwaardes dat: (a) op heenrit mag geen passasiers opgelaai word nadat Eikenfontein verlaat is nie; (b) op die terugrit mag geen passasiers opgelaai word nadat Carnarvon en Van Wyksvlei verlaat is nie; (c) dieselfde passasiers wat die heenrit onderneem moet ook die terugrit onderneem.

J22 GOEDVERWACHT — MORAWIË — PIKETBERG

Vanaf Goedverwacht na Morawië na Piketberg en vanaf Piketberg na Morawië en Goedverwacht. Vanaf Goeverwacht pad links na R399, regs na Morawië en weer terug op die R399, regs na Piketberg en terug op dieselfde roete.

J23 BELLVILLE — EAST LONDON

From Bellville taxi rank into Charl Malan, right Voortrekker Road, right R300, left N2, proceed on N2 past Somerst West, Grabouw, Caledon, Riviersonderend, Riversdal, Mossel Bay, George, Knysna, Plettenberg Bay, Humansdorp, Port Elizabeth, Grahamstown into R72, along R72 to taxi rank in East London and return along the same route.

J24 LAINGVILLE — ENGCOBO

Vanaf Hoofstraat, Laingsville, links in St. Helenaweg, regs by Velddrif kruising, op Velddrifweg op pad na Vredenburg, regs in Hillstraat, links in Markstraat na taxi staanplek in Vredenburg, vanaf taxi staanplek in Vredenburg, regs in Markstraat, regs in Hoofstraat Vredenburg tot by die R27 kusing na Langebaanweg, Hopefield, Moorreesburg, Riebeeck-Wes, Wolseley, op N1 na Touwsrivier, Laingsburg, Leeu-Gamka na Beaufort West na Aberdeen, Graaff-Reinet, Cradock, Tarkastad na Queenstown, regs na Cofimvaba na Engcobo taxi staanplek en terug oor dieselfde roete.

J25 NYANGA — MOUNT FLETCHER

From Nyanga rank onto Vanguard Drive onto N1, Paarl route via Mbekweni Paarl via Worcester, Laingsburg, Beaufort West to Graaff-Reinet onto R61 to Cradock, Tarkastad, Queenstown, Lady Frere onto R56 to Elliot, Maclear to Mount Fletcher and return.

J26 WESFLEUR, ATLANTIS — SAXONWORLD — PLASE ATLANTIS

Vanaf Wesfleur taxi rank in Wesfleur sirkel Atlantis, links in Carel Uysrylaan, links Curlewstraat, Robinvale, links in Ou Mamre Darlingweg, na Saxonworld Winkelkompleks, vanaf Saxonworld Winkelsentrum oor Klein Dassenberg Rylaan, na die volgende plase Montana, Groen en Goud, Highfly, Golden Grove terug na Winkelsentrum oor Ou Mamre Darlingweg, insluitend plase Hanivale, Golden Grove, Brackenfontein tot Morning Star en terug oor dieselfde roete.

J27 CLANWILLIAM — CITRUSDAL

Vanaf huurmotorstaanplek te Mark Plein, Visserstraat, Clanwilliam langs Hoofstraat, links in R364 in N7 links tot by Citrusdal, in R303 tot by Voortrekkerstraat, links tot by taxi staanplek Citrusdal en terug.

J28 BELLVILLE — FISANTEKRAAL

From the taxi rank at Bellville, left into Station Road, right into Durban Road which becomes Willie van Schoor Drive, along Willie van Schoor Drive which becomes Durbanville Drive, along Durbanville Drive, then right into Wellington Road, left into New Street to the taxi rank in Durbanville (drop-off only) then right into New Street, right into Owen Street, right into Plain Street, left into Wellington Street into Klipheuwel Road, along Klipheuwel Road to Farm Stall, Fisantekraal and return.

J29 BEAUFORT WES — PRINS ALBERT

Vanaf Beaufort Wes taxi staanplek, draai regs in Donkinstraat, oor robot, reguit aan tot op N1 tot by Leeu Gamka, draai regs in op in Frazerburg Pad R353, draai links by Bitterwater en terug, draai regs in R353, regs op die N1 ry reguit tot by Prins Albertweg, draai regs in by Merweville Kruis, ry reguit aan tot binne in Hoofstraat draai links in Woonbuurt keer terug uit Merweville op dieselfde roete tot in Prins Albertweg, draai regs N1 links op r328 na Prins Albert ry reguit aan tot binne in dorp in Hoofstraat tot by Polisiestatie, keer terug vanaf Prins Albert op roete R328 tot in Prins Albertweg, draai regs in N1, links op roete na Merweville, weer links in Woonbuurt terug in Hoofstraat, regs op roete tot by N1 tot in Leeu Gamka, draai links R353, links in Bitterwater Woonbuurt keer terug tot in R353, regs dan weer links in roete N1, reguit aan tot in Beaufort Wes in Donkinstraat, links by Shoprite tot binne in taxi rank.

J30 DOORNBAAI — LUTZVILLE

Vanaf Doornbaai, Maasbankerstraat, regs in Kerkstraat na R362 in die rigting van Strandfontein, Papendorp, links na

Lutzville, regs in Malanstraat en Namakwaweg, weer links in Matzikamaweg, regs in Stasieweg tot by Visagie Diensstasie Lutzville en terug op dieselfde roete.

J31 DOORNBAAI — VREDENDAL

Vanaf Doornbaai, Maasbankerstraat, regs in Kerkstraat, in die rigting van Strandfontein (R363) en op- en aflaaipunte tussen aangrensende plase op R363, links af in Voortrekkerweg, regs in Loopstraat, regs in Waterkantstraat, links na taxi staanplek Vredendal en terug op dieselfde roete.

J32 LUTZVILLE — KOEKENAAP

Vanaf taxi rank Matzikamastraat, Lutzville, in Matzikamastraat, regs in Stasieweg, links in R363, regs in tot in MR 555 Koekenaap woonbuurt en terug op dieselfde roete.

J33 BELLVILLE VIA N1 — CENTURY CITY

From Bellville taxi rank into South Street, right into Durban Road, left onto N1 Freeway, left into Sable Road, right into Ratanga Road and right into Century City taxi rank and return along the same route.

J34 BELLVILLE VIA VOORTREKKER ROAD — CENTURY CITY

From Bellville taxi rank in South Street, right into Charl Malan Road, left into Voortrekker Road through Parow, Vasco, Goodwood, right into Vanguard Drive and left into Bosmansdam Road, left into Ratanga Road and left into Century City taxi rank and return along the same route subject to the condition that no passenger are dropped off on the forward journey and no passengers are picked up on the return journey.

J35 GENADENDAL — CALEDON

Vanaf taxi staanplek in Marsveldstraat tot by Monument Plein, Genadendal, draai regs in Monument Plein tot by Bergstraat. Draai links in Bergstraat tot by R43, draai regs in R43 tot by Voorstekraal. Draai regs in Botterblomstraat tot by Gladiolastraat. Draai links in Gladiolastraat tot by R43. Draai regs in R43 tot by Bereaville, draai regs in Langstraat tot by Kerkstraat. Draai links in Kerkstraat tot by R43. Draai links in R43 in die rigting van Genadendal tot by Bergstraat. Draai links in Bergstraat tot by Monument Plein tot by Strydomlaan. Draai links in Bergstraat tot by Monument Plein tot by Strydomlaan. Draai regs in Strydomlaan tot by Dudleystraat. Draai regs in Dudleystraat tot by Volksweg. Draai links in Volksweg tot by Strydomlaan. Draai regs in Strydomlaan tot by R406. Draai links in R406 in die rigting van Greyton. Draai links uit R406 by Ou Padkamp in onbekende pad tot by Boschmanskloof. Draai links in Boschmanskloof in Rooslaan tot by Protealaan. Draai regs in Protealaan tot by Rooslaan. Draai links in Rooslaan tot by Plantasiestraat in Heuwelkroon tot by R406. Draai regs in R406 in die rigting van Caledon tot by N2. Draai links by N2 in die rigting van Caledon tot by afrit na Caledon. By afrit draai regs in Pleinstraat waar Pleinstraat ophou, ry in R316 tot by R320. Draai regs in R320 tot by Charterstraat. Draai links in Charterstraat tot by Hoofstraat. Draai regs in Hoofstraat tot by Swartberg Hoërskool. Vanaf Hoërskool terug tot by Hoofstraat. Ry in Hoofstraat tot by Charterstraat. Draai links in Charterstraat tot by R320. Draai links in R320 tot by R316. Draai links in R316 tot by Pleinstraat. Ry aan in Pleinstraat tot by Pleintjie by Ou Mutual gebou Caledon en terug op dieselfde roete na Genadendal.

J36 OUDTSHOORN — GRASSY PARK

Vanaf Unieplein taxi staanplek (Oudtshoorn) in Bondstraat, regs in Adderleystraat, regs in Voortrekkerweg en volg R62 roete via Calitzdorp, via Ladismith, via Barrydale, via Montagu, via Ashton, via Robertson, via Worcester en volg die N1 via Paarl, via Kraaifontein oor R300, regs in Vanguard Rylaan, links in Lansdowneweg, regs in 5de Laan Grassy Park na Norwich Taxi Vereniging kantoor en terug oor dieselfde roete na Oudtshoorn.

J37 TOP DECK CAPE TOWN RAILWAY STATION — QUEENSTOWN

From taxi rank situated on Top Deck, Cape Town Railway Station, left into Oswald Pirow, right onto N1, along the N1 to Beaufort West, then along Donkin Street, right into Voortrekker Street onto the R61, along the R61 to Aberdeen, left onto R57 to Graaff-Reinet, into Kollege Street, into Church Street, right into Caledon Street, along R57 into R61 to Cradock into Mortimer Street, then along R32 to Cookhouse back along R32 to Cradock, then along R61 to Queenstown, right into Robertson Road, right into Calderwood Street to the taxi rank in Calderwood Street, Queenstown and return.

J38 VOLMOED — OUDTSHOORN

Vanaf Lokasie te Volmoed in Onbekende Pad, links in R328, regs in Welgeluk oor Rademeyerstraat, links in Langenhovenweg, regs in Voortrekkerweg, links in Adderleystraat in Oudtshoorn Unie Plein staanplek en terug op dieselfde roete.

J39 DE DOORNS — MOUNTAIN LODGE

From taxi rank at One Price Store, De Doorns, turn right into Station Road, right into Voortrekker Road, into MR0030 to farms situated along MR0030 to Mountain Lodge and return.

J40 DE DOORNS — KLEINBERG

From taxi rank at One Price Store, De Doorns, turn right into Station Road, right into Voortrekker Road, left into Malherbe Street which becomes DRO1438, to Orchard and right into DR1435, turn right into Farm Road to Kleinberg and return.

J41 VREDENBURG — ENGCOBO

Vanaf die taxi staanplek te Vredenburg in Stephanstraat, regs in Markstraat tot in die Hoofweg tot by die R27 kruising, oor die R27 kruising na Langebaanweg, oor Hopefield na Moorreesburg, Riebeeck Wes, Tulbagh, Ceres, Laingsburg, Leeu Gamka, Aberdeen, Graaff-Reinet, Cradock, Tarkastad, Queenstown, Cofimvaba na Engocobo taxi rank en terug oor dieselfde roete.

J42 VREDENBURG — MOUNT FLETCHER

Vanaf die taxi staanplek te Vredenburg in Stephanstraat, regs in Markstraat tot in die Hoofweg tot by die R27 kruising, oor die R27 kruising, na Langebaanweg, oor Hopefield, na Moorreesburg, Riebeeck Wes, Tulbagh, Ceres, Laingsburg,

Leeu-Gamka, Aberdeen, Graaff-Reinet, Middelburg, Steynsburg, Molteno, Dordrecht, Inwe, Elliotsdale, Ugie, Maclear na Mount Fletcher taxi rank en terug.

J43 VREDENBURG — LAMBERTSBAAI

Vanaf taxi staanplek te Vredenburg in Stephanstraat, regs in Markstraat tot in die Hofoweg, links na Veldrifweg tot in Velddrif, regs na Piketberg, Citrusdal, Clanwilliam, Elandsbaai, links na Lambertsbaai en terug.

J44 VREDENBURG — PORT NOLLOTH

Vanaf taxi staanplek te Vredenburg in Stephanstraat, links in Markstraat, regs in Hoofweg, Vredenburg, links in Clanwilliam, Klawer, VanRhynsdorp, Garies, Kammieskroon, Springbok, Steinkopf na Port Nolloth en terug.

J45 DE DOORNS — BO-VALLEI

Vanaf taxi staanplek by One Price Store in Retiefstraat, De Doorns, regs in Stasieweg, regs in Voortrekkerstraat wat MR0030 word, na plase geleë langs MR0030 tot in die Bo-Vallei en terug met dieselfde roete tot by staanplek.

J46 DE DOORNS — DE DOORNS

Vanaf taxi staanplek by One Price Store in Retiefstraat, De Doorns, draai regs in Stasieweg, draai regs in Voortrekkerstraat, links in Malherbestraat wat later die DRO1438 word na Orchard en regs met DR1435 Orchard/Sandhills na plase naby geleë aan daardie twee paaie en terug tot by staanplek by One Prince Store, De Doorns.

J47 VILLIERSDORP — GRABOUW

Vanaf taxi staanplek in Hoofstraat, Villiersdorp op R43 na taxi staanplek in Grabouw en leeg terug.

J48 NORTHPINE VIA PROTEA HEIGHTS TO CAPE GATE

From Northpine rank Northpine Drive, left into Old Paarl Road, left Kruispad, left into Crammix Road, return the same to Kruispad left into Kruispad, right Bottelary Road, right Jakaranda Road, left Vergenoeg Road, right into Buiten Circle, right into Kruispad into Brackenfell taxi rank, on the South side of Brackenfell Station, down Station Road, left into Protea Road become Brackenfell Boulevard, right into De Bron Road to Cape Gate down Okavango Road, left into Old Paarl Road, right into Northpine Drive, right into Northpine taxi rank and return the same route.

J49 LWANDLE — DURBAN

From Lwandle via N1, Worcester, Laingsburg, Beaufort West, Graaff-Reinet, Middelburg, Steynsburg, Molteno, Dordrecht, Elliot, Indwe, Maclear, Tsolo, Mount Frere, Kokstad, Pietermaritzburg to Durban and return.

J50 MOSSEL BAY — QUEENSTOWN

From Mossel Bay via Graaff Reinet, Cradock, Tarkastad to Queenstown and return subject to the condition that no passengers are to be picked up after leaving Mossel Bay and on the return journey that no passengers are to be set down before reaching Mossel Bay.

J51 SAXON WORLD — BELLVILLE

From taxi rank at Saxon World along Klein Dassenberg Road, right along the N7, left along the N1, left Bellville/Durbanville off-ramp, right Durban Road, left South Street to taxi rank at Bellville. Return along the same route in the reverse direction.

J52 SAXON WORLD — LANGA STATION

From taxi rank at Saxon World along Klein Dassenberg Road, right along the N7, then along Vanguard Drive, left R300 into Stock Road to Interchange and return.

J53 KLAWER — CLANWILLIAM

Vanaf taxi staanplek te Alfastraat, Klawer, oor roete TR1105 en TR5501 na plase na Clanwilliam en terug.

J54 KLAWER — (LUTZVILLE) KOEKENAAP

Vanaf taxi staanplek te Alfastraat met MR547 na Lutzville na Koekenaap en terug.

J55 BOTRIVIER NA HERMANUS

Vertrek vanaf St. Petersweg en draai links in Plantasieweg, beweeg met Plantasieweg tot by die stopstraat van Botrivierweg, draai regs in Botrivierweg en beweeg met Botrivierweg, oor spoorwegoorgang tot in die hoofweg, beweeg met die hoofstraat tot by die R43 aansluiting na Hermanus, draai links in R43 en beweeg tot by die verkeersligte in Onrusrivier, draai links by die verkeersligte tot by Onrus Manor en beweeg met dieselfde roete na verkeersligte net voor die verkeersligte draai links en beweeg na Kidbrooke Bejaarde Sorg, laai af en beweeg terug na R43, draai links by die verkeersligte en beweeg tot by Sandbaai verkeersligte, beweeg oor die ligte tot by verkeersligte by Gateway Sentrum, draai regs by die verkeersligte in Mimosaweg en beweeg tot by die afdraai na die hospitaal, laai af en beweeg tot by Beachweg stopstraat, draai links en beweeg met Beachweg tot by die Hoofweg, draai links in die Hoofweg en weer regs tot by die taxi staanplek, laai af en beweeg tot by die hoofweg, draai regs in Hoofweg en beweeg met die pad terug tot in Botrivier.

J56 BOTRIVIER NA DASSIESFONTEIN

Vertrek vanaf St. Petersweg en draai links in Plantasieweg, beweeg met Plantasieweg tot by die stopstraat in Botrivierweg, draai regs in Botrivier en beweeg met Botrivierweg oor die Spoorwegoorgang tot in die Hoofstraat, beweeg met die Hoofstraat tot by die Interseksie van die N2 na Caledon beweeg met die N2 tot by Dassiesfontein afdraai en draai regs, laai af en beweeg met dieselfde roete terug tot in Botrivier.

J57 BOTRIVIER NA CASINO CALEDON

Vertrek vanaf St. Petersweg en draai links in Plantasieweg, beweeg met Plantasieweg tot by die stopstraat in Botrivierweg, draai regs in Botrivier en beweeg met Botrivierweg oor die Spoorwegoorgang tot in die Hoofstraat, beweeg met die Hoofstraat tot by die Interseksie van die N2 met N2 tot by die afdraaipad by die Caledon Provinsiale

Hospitaal en draai regs tot in Tuinweg, beweeg ongeveer 50 meter en draai links by die Caledon Casino ingang, laai mense af en beweeg met dieselfde roete terug na Botrivier.

J58 BOTRIVIER NA CALEDON

Vanaf St. Petersweg en draai links in Plantasieweg, beweeg met Plantasieweg tot by die stopstraat in Botrivierweg, draai regs in Botrivier en beweeg met Botrivierweg oor die Spoorwegoorgang tot in die Hoofstraat, beweeg met die Hoofstraat tot by die Interseksie van die N2 met N2 tot by die afdraaipad by Caledon beweeg tot by die Westerlike ingang na Caledon, draai regs in Prince Alfredweg en beweeg tot by die taxi staanplek, Caledon en beweeg met dieselfde roete terug na Botrivier.

J59 BOTRIVIER NA ARABELLA HOTEL

Vertrek vanaf St. Petersweg en draai links in Plantasieweg, beweeg met Plantasieweg tot by die stopstraat van Botrivierweg, beweeg met Botrivierweg oor die Spoorwegoorgang tot in die Hoofstraat, beweeg met die Hoofstraat tot by die aansluiting van die R43 na Hermanus, beweeg met die R43 tot by die Kleinmond afrit, draai regs en beweeg met die Kleinmond pad tot by die ingang na Arabella Gholfbane en draai links en beweeg met die ingang tot by die hotel en laai af en terug op dieselfde roete.

J60 RETREAT — RETREAT STATION

From Corner of Peter Charles Street and Eleventh Avenue, Retreat, left into Concert Boulevard, left into Orince George Drive, right into 5th Avenue, Grassy Park to taxi rank, left into Victoria Road, left into 5th Avenue, left into Perth Road, right 8th Avenue, right into Italiaan Road, left into 5th Avenue, up Retreat Road, left into 11th Avenue to Day Hospital, back up 11th Avenue, left into Retreat Road, right into Tana Road, into Loman Road, left into Chad Road to Retreat Railway Station rank East Side and return as follows: in Chad Road, into Ontorio Road, into Flora Road, left into Military Road, left into Orchestra Road, right into Symphony Avenue, left into Cradock Road, right into Sonata Avenue to corner of Peter Charles Street and Eleventh Avenue.

J61 DU-NOON — CAPE TOWN

From Du-noon taxi rank in Potsdam Road, into Koeberg Road, proceed along Koeberg Road, take off-ramp onto Tablebay Boulevard, left onto Oswald Pirow, right onto Cape Town Station Deck and return along the same route.

J62 DU-NOON — SUMMER GREENS

From Du-noon taxi rank into Potsdam Road, into Koeberg Road, left into Racecourse Road, right into Omuramba, left into Freedom, right into Montague Drive, then left into Summer Greens Drive till Seven Eleven Shopping Centre and return along the same route.

J63 DU-NOON — PARKLANDS

From Du-noon taxi rank into Potsdam Road, right into Blaauwberg Road, then right into Gie Road, left into Parklands Main Road, until Shopping Centre, left into Link Road cross R27, West Coast Road, into Porterfield Road, right into Willow Road, right into Winchester Road, left into Sandown Road till last circle and return along the same route to Du-noon.

J64 LANGA — DELFT

From Langa to Washington, turn right to Vanguard Drive, over the Traffic Light and turn left to join Settlers Way, turn left to Borchards Quarry, turn right along Borchards Quarry Drive and turn left to Klipfontein Road to Lansdowne Road and turn left to Symphony Way Drive over the Bridge join Delft Main Road to the rank and return the same route.

J65 LEIDEN DELFT — ELSIES RIVER

From taxi rank Leiden into Leiden Drive, left Delft Main Road over Stellenbosch Arterial into Belhar Drive, left Erica Drive, right Akkerboom, left Modderdam Road, right 35th Street, left over Road, right Halt Road to Elsies River Station return along the same route picking up passengers.

J66 ZOAR — MITCHELL'S PLAIN

Vanaf Karooland 73, Zoar met grondpad Weswaarts tot by Hoofstraat Zoar, regs na Droevlei, links met Amalienstein aansluiting in rigting van Ladismith — Oudsthoorn Pad, deur Amalienstein na Nuwe Uitbreiding terug langs dieselfde roete tot by Hoofstraat Zoar tot by winkel, links deur Karoolande, sluit aan by R62 Oudtshoorn — Ladismith Pad, links in Ladismith tot by taxi staanplek tot Koningstraat, Ladismith en terug na Koningstraat, regs R62 deur Barrydale, Montagu, Ashton, Robertson, Worcester, links met N1 na Paarl, deur Paarl, Kraaifontein, links na Van Riebeeck, regs na Ou Paarlpad deur Brackenfell tot Bellville, links met Voortrekker pad deur Kuilsrivier met Strandstraat tot Eersterivier, regs Forest Drive, regs Nooiensfontein, links Hindlepad, regs Delft Main na Belharpad, links Ericapad tot Akkerboom Pad, Ravensmead na De La Reypad, links Fanie Van Zyl, deur Elsies Rivier, links Haltpad tot Owenpad, regs Valhalla Pad Bonteheuvel, regs Jakkelsvlei Pad, links Honeysuckle Pad, regs Bluegum Pad, links Vanguard Drive tot Mitchell's Plain, links Highlands Drive, regs Mitchell Avenue, links Morgenster Pad, regs Eisleben Pad, Portland, links Wespoort Laan, regs Hazeldene Pad, regs Clanwilliam, regs Vredendal 32, Portland en terug op voorwaarde dat geen passasiers opgelaai sal word as deur Barrydale, Montagu, Ashton, Robertson, Worcester en Paarl gereis word nie en op die terugreis geen passasiers afgelaai sal word alvorens Zoar bereik word nie.

J67 GEORGE — HOEKWIL

Vanaf taxi staanplek te Cradockstraat, George, links in cradockstraat, regs in Courtenaystraat, regs in Knysnaweg, langs Knysnaweg tot by Rademachers Kwekery, na Victoriabaai na Wildeness terug op Knysnaweg na Lakes en Garden Court Hotel en Kleinkrantz, terug op Knysnaweg, links in Hoekwil, Tousranten, Collinshoek, Woodville terug op Hoekwil Pad na Mandalay Farms op Grondpad na Plaas Dankbaar, terug op grondpad na Hoekwil, regs in by plaas Lancewood en terug op dieselfde roete.

J68 GEORGE — NEW DAWN PARK

Vanaf taxi staanplekke in Cradockstraat, George links in Cradockstraat, regs in Markstraat, links in Yorkstraat, oor na Beachweg, links in Heatherweg en weer links in Heatherweg, oor na Rosestraat, links Skoolstraat, regs in

Cycadstraat, links in Hibiscusstraat, regs in Proteaweg, oor na New Dawn Park en sluit weer aan Proteastraat, regs in Fernstraat, regs in Markstraat, links in Cradockstraat, regs in by staanplekke te Cradockstraat op voorwaarde dat: 1. op die heenreis geen passasiers afgelaai kan word alvorens die Tarentaal- en Proteastrate Kruising bereik is nie, 2. op die terugreis geen passasiers opgelaai sal word nadat die Tarentaal- en Proteastrate Kruising verlaat is en 3. dat die voertuig nie links of regs draai in Tarentaalstraat nie.

J69 GEORGE — NEW DAWN PARK

Vanaf taxi staanplekke in Cradockstraat, George links in Cradockstraat, regs Markstraat, links in Yorkstraat, oor na Beachweg, regs in Patherrylaan en dadelik weer links in Pantherrylaan, links Stagrylaan, regs in Lynxsingel, links in Springboklaan, links in Olympicalaan, regs in Beachweg, links Missionstraat, regs in Proteastraat, oor na New Dawn Park en sluit weer aan by Proteastraat, regs in Fernstraat, links in Missionstraat, regs in Beachweg, oor na Yorkstraat, regs in Markstraat, links in Cradockstraat, regs in by taxi staanplekke in Cradockstraat op voorwaarde dat: 1. op die heenreis geen passasiers afgelaai kan word alvorens die Tarentaal- en Proteastrate Kruising bereik is nie, 2. op die terugreis geen passasiers opgelaai sal word nadat die Tarentaal- en Proteastrate Kruising verlaat is en 3. dat die voertuig nie links of regs draai in Tarentaalstraat nie.

J70 GEORGE — BORCHARDS

Vanaf taxi staanplekke in Cradockstraat, George links in Cradockstraat, links in Albertstraat, oor na Sandkraalweg, regs in Thomasstraat, links in Noagstraat, regs in Versveldstraat, links in Garciastraat, links in Sandkraalweg, oor na Albertstraat, regs in Cradockstraat, regs in by taxi staanplekke te Cradockstraat, George.

J71 GEORGE — BORCHARDS

Vanaf staanplekke in Cradockstraat, George links in Cradockstraat, links in Albertstraat, oor na Sandkraalweg, regs in Thomastraat, links in Noagstraat, regs in Versveldstraat, links in Garciastraat, links in Vuyani-Ncamazanastraat, links in Sandkraalweg, oor na Albertstraat, regs in Cradockstraat, regs in by taxi staanplekke te Cradockstraat, George.

J72 PACALTSDORP GEORGE — PICK 'N PAY SENTRUM (GEORGE)

Vanaf Pacaltsdorp woongebied New Dawn Park, in Proteastraat, regs in Fernstraat, links in Missionstraat, regs in PW Botha Boulevard, links in Ringweg, links in Foundryweg, regs in Langstraat, links in Buitekantstraat, links in Sandkraalweg, regs in Industrialstraat, links in Missionstraat, regs in Knysnaweg tot by Pick 'n Pay Winkelsentrum, George slegs afluai en terug op dieselfde roete.

J73 PACALTSDORP (GWAING) — GEORGE

Vanaf Gwaing Riviermond, Pacaltsdorp, in Beachweg in Yorkstraat, regs in Markstraat, links in Cradockstraat tot by taxi rank George en terug op dieselfde roete.

J74 GROENEWEIDE — GEORGE

Vanaf Groeneweide Park woongebied in R102, links in Yorkstraat, regs in Markstraat, links in Cradockstraat tot in Cradockstraat taxi rank George en terug op dieselfde roete.

J75 MASIPHUMELELE — COFIMVABA

From Masiphumelele taxi rank in Pokela Road, left into Kommetjie Road, left into Main Road, Fish Hoek to Muizenberg Main Road, right into R310, Muizenberg, left into Prince George Drive into M5, right into N1 to Beaufort West, right into R61 to Aberdeen to N9 to Graaff-Reinet, right into R61 to Cradock to Cofimvaba, left into taxir ank Cofimvaba and return via the same route.

J76 MOSSELBAAI — KAAPSTAD

Vanaf Mikeva Langafstand staanplek, Mosselbaai regs na Bill Jeffreyrylaan, regs na Mosselstraat. Regs na Louis Fourieweg aaneenlopend na N2, regs in Stasiestraat Albertinia Shellgarage, links na Stasiestraat. Regs na N2. Riversdal — regs na Hoofweg tot by Poskantoor en terug na N2, regs na Eksteenstraat te BP Garage te Heidelberg, regs na Eksteen, regs na N2, links na Vleidamstasie te Slangrivier en links na N2, regs na Hoofweg Suurbraak tot by Polisiestasie en regs. Terug na N2, links na BP Garage, links na N2, regs na Swellengrebel Hotel te Swellendam Hoofweg en terug na N2. Links na Hoofweg te Caledon Poskantoor en terug na N2, links na Botrivier Hotel te Hoofweg, regs terug na N2, links na Toyota Garage te Somerset Wes, links terug na N2 aaneenlopend. Links na Strandstraat, regs Darlingstraat tot by NG Transport Kaapstadstasie en terug op dieselfde roete.

J77 HOPEFIELD — LANGEBAAN

Vanaf Oakweg, Hopefield, regs in Tuinstraat, links in Dwarsweg, links in Buitekantstraat regs in Jakarandastraat, regs in Dwarsweg, links in Hibuskusstraat, na Sonneblomstraat, regs na Suikerrietstraat, links in Oakweg, links op R45, links na Langebaanweg, oor Weskuspud na Langebaan Munisipale woongebied en terug oor dieselfde roete.

J78 HOPEFIELD — VELDDRIF

Vanaf Oakweg Hopefield, regs in Tuinstraat, links in Dwarsweg, links in Buitekantstraat, regs in Jakarandastraat, regs in Dwarsweg, links in Hibuskusstraat, na Sonneblomstraat, regs na Suikerrietstraat, links in Oakweg, links op R45, tot by Weskuspud, regs na Velddrif Munisipale woongebied en terug oor dieselfde roete.

J79 HOPEFIELD — SALDANHA

Vanaf Oakweg Hopefield, regs in Tuinstraat, links in Dwarsweg, links in Buitekantstraat, regs in Jakarandastraat, regs in Dwarsweg, links in Hibuskusstraat, na Sonneblomstraat, regs na Suikerrietstraat, links in Oakweg, links op R45, tot by Weskuspud, na Vredenburg, links in Saldanhaweg na Saldanha taxi staanplek en terug oor dieselfde roete.

J80 GUGULETU VIA MELKBOSSTRAND — KILLARNEY


From Eyona rank Guguletu, right into NY1, left into NY108, right into Duinefontein, left into N2, right into Vanguard Drive, left into Bosmansdam Road, right into Montague Drive, right into Koeberg Road, left into Blaauwberg Road, right into Marine Drive to Blue Peter Hotel, Blaauwberg proceed along Marine Drive which becomes Otto Du Plessis

Drive to Melkbosstrand, proceed over the R27 West Coast Road to N7, turn right at N7 along N7 to Potsdam Road, right into Potsdam Road to taxi rank at Killarney and return along the same route.

J81 LOWER CROSS ROADS — TOP DECK CAPE TOWN RAILWAY STATION, CAPE TOWN


From Lower Cross Roads, Luzuko Drive into Mgxwangi Drive, turn right into No Name Road, turn left into Symphony Way, turn right into Hazeldene Road, turn left into Lansdowne Road, turn right into Duinefontein Road, turn left into Klipfontein Road, turn right into Main Road Mowbray, Observatory, Salt River, turn right into Oswald Pirow, turn left into Top Deck taxi rank, Cape Town Railway Station, Cape Town and return along the same route.

Keep South Africa clean



Throw trash where it belongs

Hou Suid-Afrika Skoon



Gooi rommel waar dit hoort

INHOUD

	<i>Bladsy No.</i>	<i>Koerant No.</i>
Vervoer, Departement van Kaapstad.....	2	6154

CONTENTS

	<i>Page No.</i>	<i>Gazette No.</i>
Transport, Department of Cape Town.....	2	6154

As 'n Nuusblad by die Poskantoor Geregistreer
Registered at the Post Office as a Newspaper

Herdrukke is verkrygbaar by Kamer 12-06, Provinsiale-gebou, Dorpsstraat 4, Kaapstad 8001.
Reprints are obtainable at Room 12-06, Provincial Building, 4 Dorp Street, Cape Town 8001.

Gedruk deur/Printed by Creda Communications