

PROVINCE OF WESTERN CAPE

PROVINSIE WES-KAAP

Provincial Gazette Extraordinary

Buitengewone Provinsiale Koerant

6736

6736

Monday, 24 May 2010

Maandag, 24 Mei 2010

Registered at the Post Office as a Newspaper

As 'n Nuusblad by die Poskantoor Geregistreer

CONTENTS

(*Reprints are obtainable at Room 9-06, Provincial Building, 4 Dorp Street, Cape Town 8001.)

No.		Page
	Provincial Notice	
204	Municipal Demarcation Board: Delimitation of Municipal Wards—Bergrivier Local Municipality	2

INHOUD

(*Herdrukke is verkrygbaar by Kamer 9-06, Provinsiale-gebou, Dorpstraat 4, Kaapstad 8001.)

No.		Bladsy
	Provinsiale Kennisgewing	
204	Munisipale Afbakeningsraad: Afbakening van Munisipale Wyke—Bergrivier Plaaslike Munisipaliteit.....	6

**MUNICIPAL DEMARCATION BOARD
DELIMITATION OF MUNICIPAL WARDS IN TERMS OF THE LOCAL
GOVERNMENT: MUNICIPAL STRUCTURES ACT, 1998**

Municipality : Bergrivier Local Municipality (WC013)

In terms of Item 5(1) of Schedule 1 to the Local Government: Municipal Structures Act, 1998 (Act No.117 of 1998) ("the Act") the Municipal Demarcation Board hereby publishes its delimitation of wards for the above-mentioned municipality. Particulars of the delimitation are listed in the Schedule.

In terms of Item 5(2) of Schedule 1 to the Act, any person aggrieved by a delimitation may, within 14 days of publication of this notice, submit objections in writing to:

The Municipal Demarcation Board
Private Bag X28

Hatfield

0028

Fax: 012-3422480

E-mail: robert@demarcation.org.za

The attached form MDB5 must please be used to object. The form is also available on www.demarcation.org.za

Notice number 113 published in Provincial Gazette Extraordinary No 6707 of 16 March 2010 is hereby withdrawn.

LANDIWE MAHLANGU

CHAIRPERSON: MDB

SCHEDULE

In terms of Section 18(3) of the Local Government: Municipal Structures Act, 1998 (Act 117 of 1998) the MEC responsible for local government has determined that the municipal council consists of 13 councillors.

After having consulted the Independent Electoral Commission, The Municipal Demarcation Board has delimited the municipality into 7 wards in terms of Schedule 1 to the Act.

The number of registered voters in each ward does not vary by more than fifteen percent from the norm. The norm was determined by dividing the total number of voters on the municipal segment of the national common voters roll, namely 22152 voters on 12 February 2009, by the number of wards in the municipality.

An overview map of the boundary of the municipality, with the boundaries of the wards within the municipal boundary, and a map of each ward are attached. In case of a discrepancy between a map and this schedule, the map will prevail.

The ward numbers, the voting districts and voting stations in each ward, and the number of voters are as follows:

WARD 1 comprises of a total of 3119 registered voters

Voting District	Voting Station	Number of Voters
97740029	VOORBERG MED A CORRECTIONAL CENTRE	1133
97840019	24-RIVIERE GEMEENSKAPSENTRUM	1366
97840165	NU-HOOP PRIMERE SKOOL	406
97840187	BERGHOF PRIMERE SKOOL	214

WARD 2 comprises of a total of 2925 registered voters

Voting District	Voting Station	Number of Voters
97740018	MONTE BERTHA GEMEENSKAPSAAL	2325
97840097	JAKHALSKLOOF PLAAS	600

WARD 3 comprises of a total of 3342 registered voters

Voting District	Voting Station	Number of Voters
97730028	EENDEKUIL COMMUNITY HALL	696
97730039	LIBRARY HALL (MUNICIPAL OFFICES)	1156
97730040 (Portion)	PIKETBERG/ALLAN BOESAK COMMUNITY HALL	100
97840020	DE HOEK ONTSPANNINGSKLUB (PPC DE HOEK)	209
97840075	MEINJIESKRAAL PLAAS	436
97840086	EENDEKUIL ONTSPANNINGSKLUB	501
97840176	MIDDELDEURSVLEI PRIMERE SKOOL	244

WARD 4 comprises of a total of 3492 registered voters

Voting District	Voting Station	Number of Voters
97730040 (Portion)	PIKETBERG/ALLAN BOESAK COMMUNITY HALL	3492

WARD 5 comprises of a total of 3109 registered voters

Voting District	Voting Station	Number of Voters
97840042	GOEDVERWACHT KUNS & HANDWERKSENTRUM	860
97840053	STAWELKLIP PRIMERE SKOOL	702
97840064	WITTEWATER KERKSAAL	547
97840110	GENADENBERG MORAWIESE KERK	382
97840121	KLIPHOEK PRIMERE SKOOL	258
97840154	KAROOKOP PRIMARY SCHOOL	360

WARD 6 comprises of a total of 3192 registered voters

Voting District	Voting Station	Number of Voters
97570019	AURORA GEMEENSKAPSAAL	320
97750019	REDELINGHUYNS COMMUNITY HALL	338
97780023 (Portion)	MUNICIPAL OFFICE TOWN HALL	1800
97780034	DWARSKERSBOS CARAVAN PARK	319
97840031	ADAMBOERSKRAAL PLAAS	281
97840132	ST HELENAFONTEIN FARM	134

WARD 7 comprises of a total of 2973 registered voters

Voting District	Voting Station	Number of Voters
97780012	URC CHURCH	2089
97780023 (Portion)	MUNICIPAL OFFICE TOWN HALL	884

Important: This Schedule contains the total number of registered voters on the municipality's segment of the national common voters' roll on 12 February 2009 as provided for in Government Notice No. 750 published in Government Gazette No. 32407 of 15 July 2009. The voting district numbers, the voting district boundaries, voting stations, and the number of voters may change after the registration of voters for the 2011 local elections.

FORM MDB5

WARD DELIMITATION

**OBJECTION IN TERMS OF ITEM 5(2) OF SCHEDULE 1 TO THE
LOCAL GOVERNMENT: MUNICIPAL STRUCTURES ACT, 1998**

Name of municipality:.....Code:.....

Name of aggrieved person/institution:.....

Contact person in case of an institution:.....

Address:.....

Tel. number:.....Cell number:.....

Email address:.....

I hereby object to the delimitation of the boundaries of the following wards:

WARD NUMBER	REASON/MOTIVATION

I request the Municipal Demarcation Board to consider the following alternative proposals:

Ward number	The ward should comprise of the following voting districts (Provide voting district number and the number of voters in brackets e.g. VD1123456(1500)+VD345678(2500)=4000)	Motivation

I confirm that:

- each cluster of voting districts form a contiguous ward;
- the number of voters in each ward fall within the minimum and maximum of voters allowed per ward;
- the proposed ward boundaries comply, in general, with the criteria.

SIGNATURE

NAME AND SURNAME

DATE

MUNISIPALE AFBAKENINGSRAAD
AFBAKENING VAN MUNISIPALE WYKE INGEVOLGE DIE WET OP
PLAASLIKE REGERING: MUNISIPALE STRUKTURE, 1998

Munisipaliteit : Bergrivier Plaaslike Munisipaliteit (WC013)

Ingevolge Item 5(1) van Bylae 1 van die Wet op Plaaslike Regering: Munisipale Strukture, 1998 (Wet No. 117 van 1998) ("die Wet") publiseer die Munisipale Afbakeningsraad hiermee sy afbakening van wyke vir die bogenaaamde munisipaliteit. Besonderhede van die afbakening is vervat in die Bylae.

Ingevolge Item 5(2) van Bylae 1 van die Wet, kan enige persoon wat gegrief is deur 'n afbakening binne 14 dae na publikasie van hierdie kennisgewing skriftelike besware voorlê aan:

Die Munisipale Afbakeningsraad

Privaatsak X28

Hatfield

0028

Faks: 012-3422480

E-pos: robert@demarcation.org.za

Die aangehegte vorm MDB5 moet asseblief gebruik word om beswaar aan te teken. Die vorm is ook beskikbaar op www.demarcation.org.za

Kennisgewing no 113 gepubliseer in Buitengewone Provinsiale Koerant No 6707 van 16 Maart 2010 word hiermee teruggetrek.

LANDIWE MAHLANGU

VOORSITTER: MUNISIPALE AFBAKENINGSRAAD

BYLAE

Ingevolge Artikel 18(3) van die Wet op Plaaslike Regering: Munisipale Strukture, 1998 (Wet 117 van 1998) het die LUR vir plaaslike regering bepaal dat die munisipale raad bestaan uit 13 raadslede.

Na oorlegpleging met die Onafhanklike Verkiesingskommissie het die Munisipale Afbakeningsraad die munisipaliteit in 7 wyke afgebaken ingevolge Bylae 1 van die Wet.

Die getal geregistreerde kiesers in elke wyk, wyk nie meer as vyftien persent van die norm af nie. Die norm is bepaal deur die getal geregistreerde kiesers op die munisipale segment van die nasionale gemeenskaplike kieserslys, naamlik 22152 kiesers op 12 Februarie 2009, deur die getal wyke in die munisipaliteit te deel.

'n Oorsigkaart van die munisipale grens met die grense van die wyke binne die munisipale grens, en 'n kaart van elke wyk, is aangeheg. Ingeval van 'n verskil tussen 'n kaart en hierdie bylae, sal die kaart geld.

Die wyknommers, die stembedistrikte en stemlokale in elke wyk, en die getal kiesers is as volg:

WYK 1 het 3119 kiesers

Stemdistrik	Stemlokaal	Getal kiesers
97740029	VOORBERG MED A CORRECTIONAL CENTRE	1133
97840019	24-RIVIERE GEMEENSKAPSENTRUM	1366
97840165	NU-HOOP PRIMERE SKOOL	406
97840187	BERGHOF PRIMERE SKOOL	214

WYK 2 het 2925 kiesers

Stemdistrik	Stemlokaal	Getal kiesers
97740018	MONTE BERTHA GEMEENSKAPSAAL	2325
97840097	JAKHALSKLOOF PLAAS	600

WYK 3 het 3342 kiesers

Stemdistrik	Stemlokaal	Getal kiesers
97730028	EENDEKUIL COMMUNITY HALL	696
97730039	LIBRARY HALL (MUNICIPAL OFFICES)	1156
97730040 (Gedeelte)	PIKETBERG/ALLAN BOESAK COMMUNITY HALL	100
97840020	DE HOEK ONTSPANNINGSKLUB (PPC DE HOEK)	209
97840075	MEINJIESKRAAL PLAAS	436
97840086	EENDEKUIL ONTSPANNINGSKLUB	501
97840176	MIDDELDEURSVLEI PRIMERE SKOOL	244

WYK 4 het 3492 kiesers

Stemdistrik	Stemlokaal	Getal kiesers
97730040 (Gedeelte)	PIKETBERG/ALLAN BOESAK COMMUNITY HALL	3492

WYK 5 het 3109 kiesers

Stemdistrik	Stemlokaal	Getal kiesers
97840042	GOEDVERWACHT KUNS & HANDWERKSENTRUM	860
97840053	STAWELKLIP PRIMERE SKOOL	702
97840064	WITTEWATER KERKSAAL	547
97840110	GENADENBERG MORAWIESE KERK	382
97840121	KLIPHOEK PRIMERE SKOOL	258
97840154	KAROOKOP PRIMARY SCHOOL	360

WYK 6 het 3192 kiesers

Stemdistrik	Stemlokaal	Getal kiesers
97570019	AURORA GEMEENSKAPSAAL	320
97750019	REDELINGHUYNS COMMUNITY HALL	338
97780023 (Gedeelte)	MUNICIPAL OFFICE TOWN HALL	1800
97780034	DWARSKERSBOS CARAVAN PARK	319
97840031	ADAMBOERSKRAAL PLAAS	281
97840132	ST HELENAFONTEIN FARM	134

WYK 7 het 2973 kiesers

Stemdistrik	Stemlokaal	Getal kiesers
97780012	URC CHURCH	2089
97780023 (Gedeelte)	MUNICIPAL OFFICE TOWN HALL	884

Belangrik: Hierdie Bylae bevat die totale getal geregistreerde kiesers op die munisipaliteit se segment van die nasionale gemeenskaplike kieserslys op 12 Februarie 2009, waarvoor voorsiening gemaak is in Goewermentskennisgewing No. 750 gepubliseer in Staatskoerant No. 32407 van 15 Julie 2009. Die stemdistriknommers, die grense van die stemdistrikte, die stemlokale, en die getal kiesers mag verander na die registrasie van kiesers vir die 2011 plaaslike verkiesings.

VORM MDB5

WYKSAFBAKENING

BESWAAR INGEVOLGE ITEM 5(2) VAN BYLAE 1
VAN DIE WET OP PLAASLIKE REGERING: MUNISIPALE STRUKTURE, 1998

Naam van Munisipaliteit:..... Code:.....

Naam van beswaarde persoon/instelling:.....

Kontak persoon in geval van 'n instelling:.....

Adres:.....

Tel. nommer:..... Selfoonnommer:.....

E-pos adres:.....

Hiermee teken ek beswaar aan teen die afbakening van die grense van die volgende wyke:

WYK NOMMER	REDE/MOTIVERING

Ek versoek die Munisipale Afbakeningsraad om die volgende alternatiewe voorstelle te oorweeg:

Wyk nommer	Die wyk moet bestaan uit die volgende stembestreekte: (Voorsien die stembestreekte nommer en die getal geregistreerde kiesers as volg $VD1123456(1500)+VD345678(2500)=4000$)	Motivering

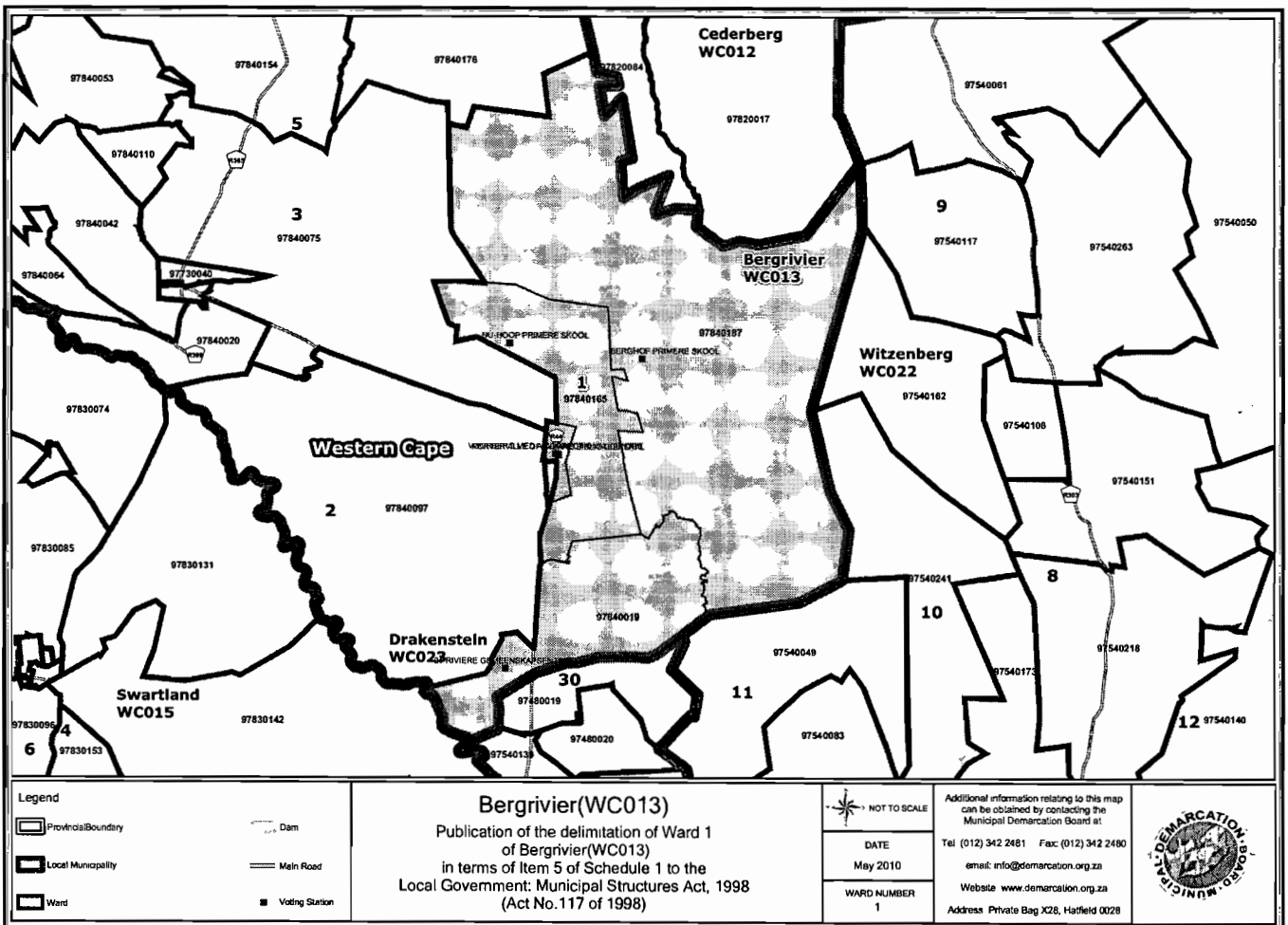
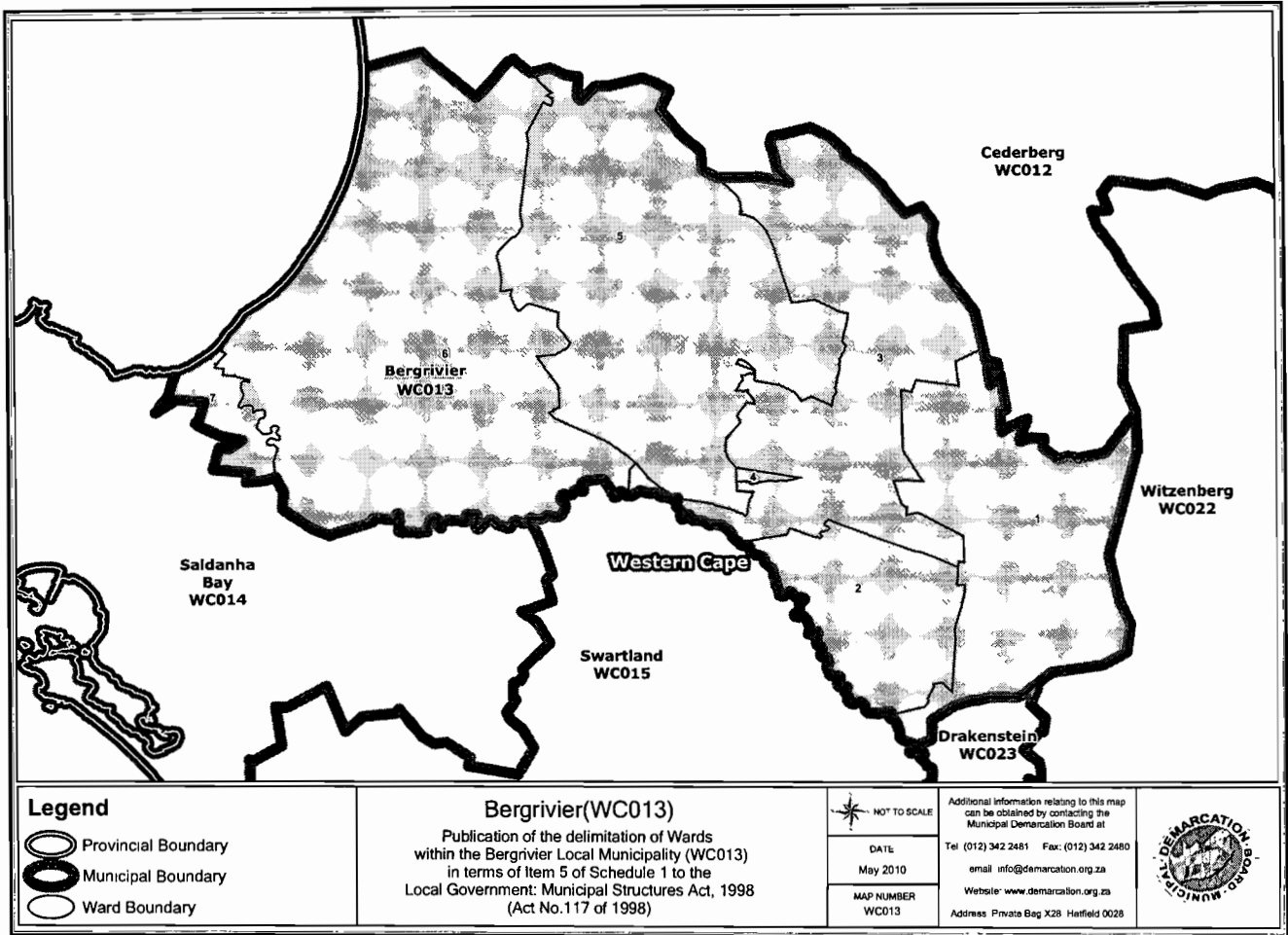
Ek bevestig dat:

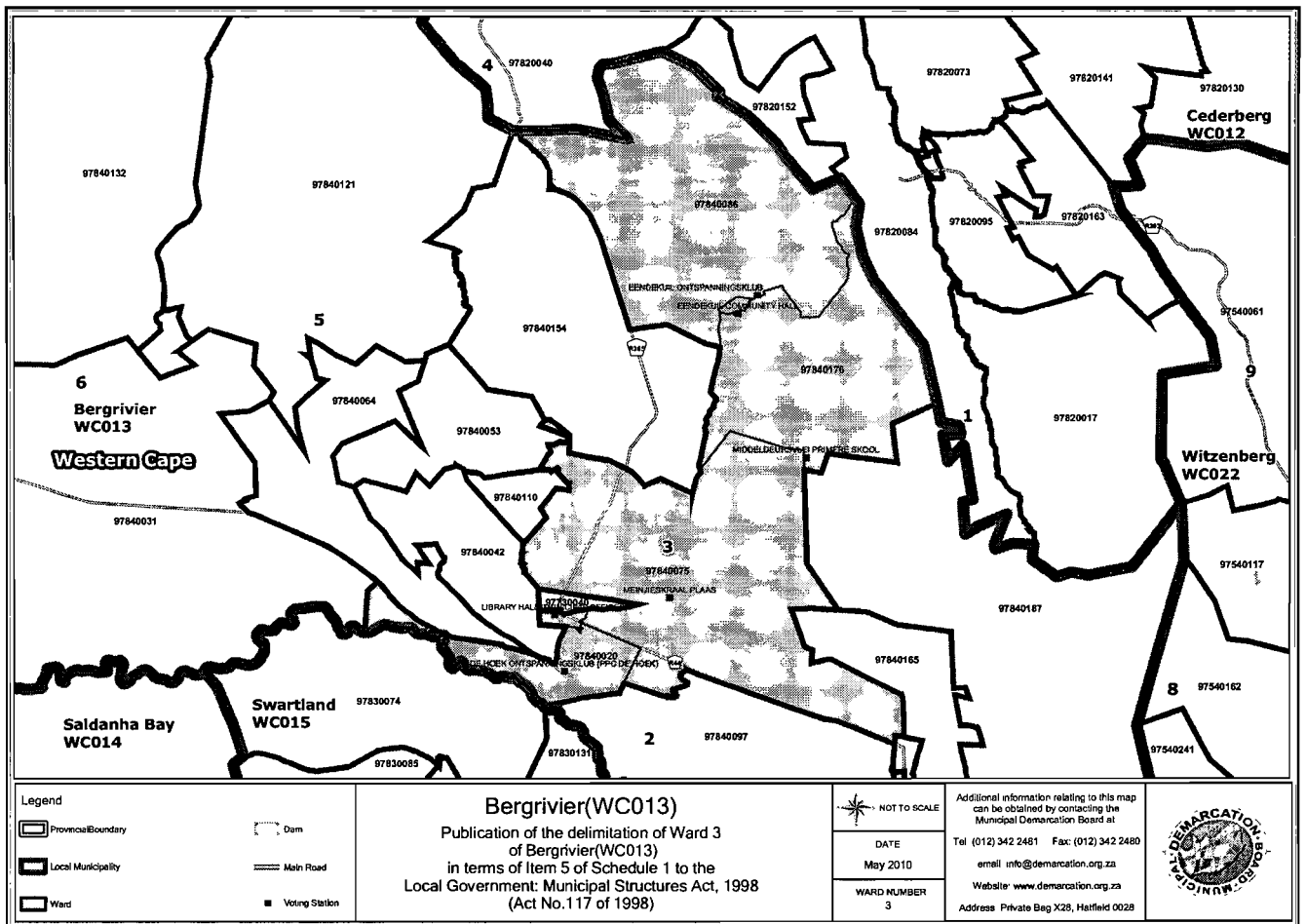
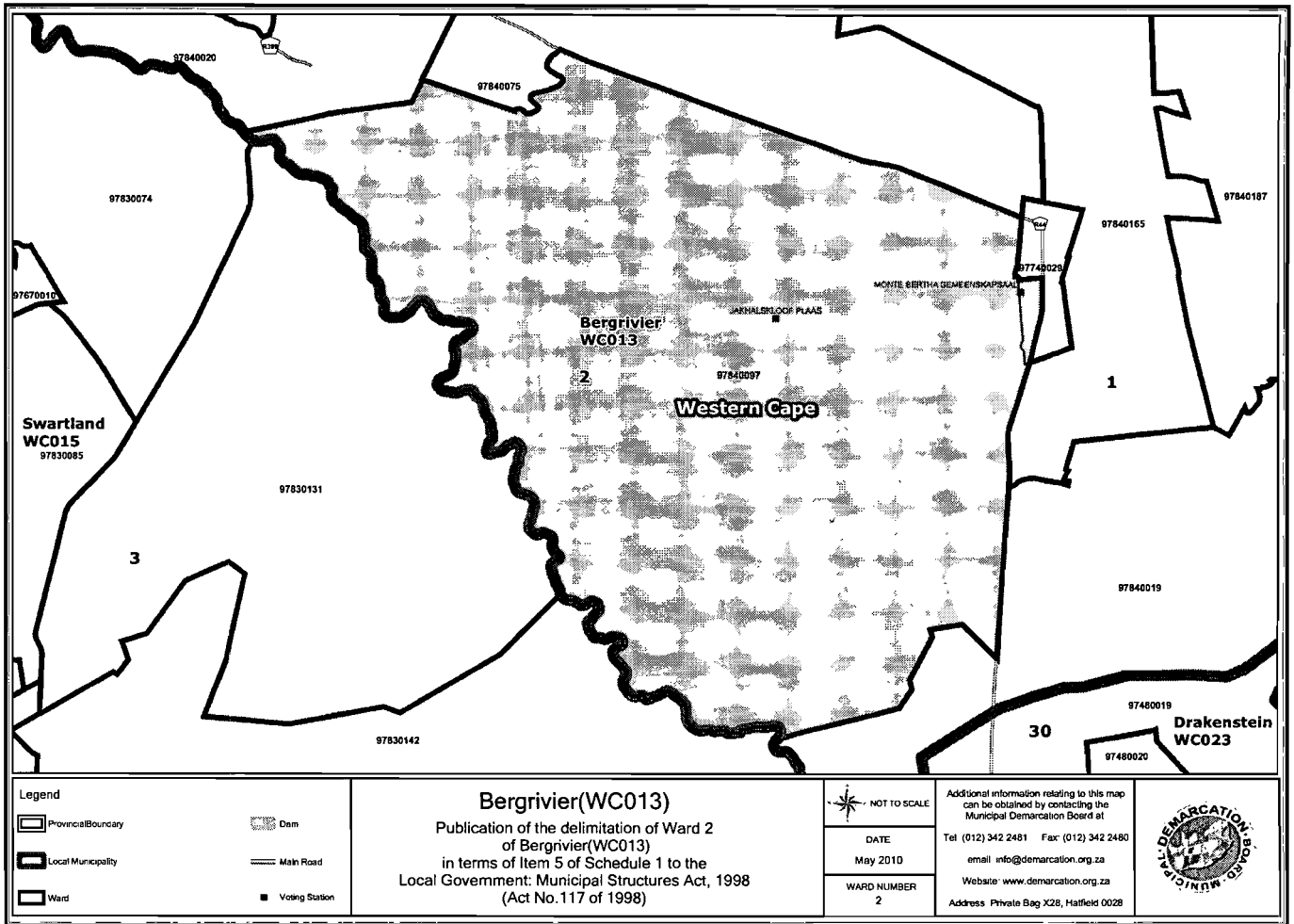
- die saamgevoegde stembestreekte vorm 'n aaneenlopende wyk;
- die getal kiesers in elke wyk is binne die minimum en maksimum getal wat per wyk toegelaat word;
- die voorgestelde wyke voldoen in die algemeen aan die kriteria.

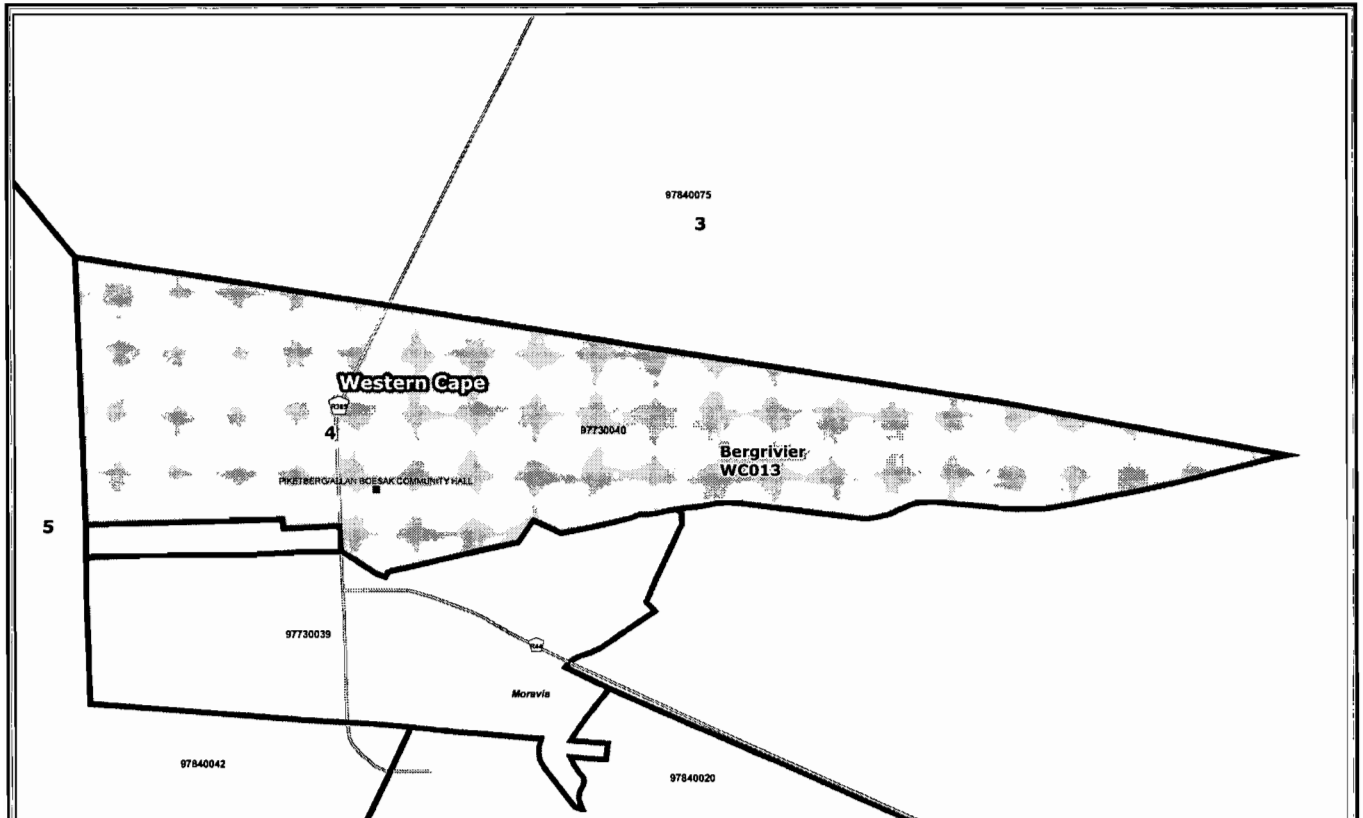
HANDTEKENING

NAAM EN VAN

DATUM





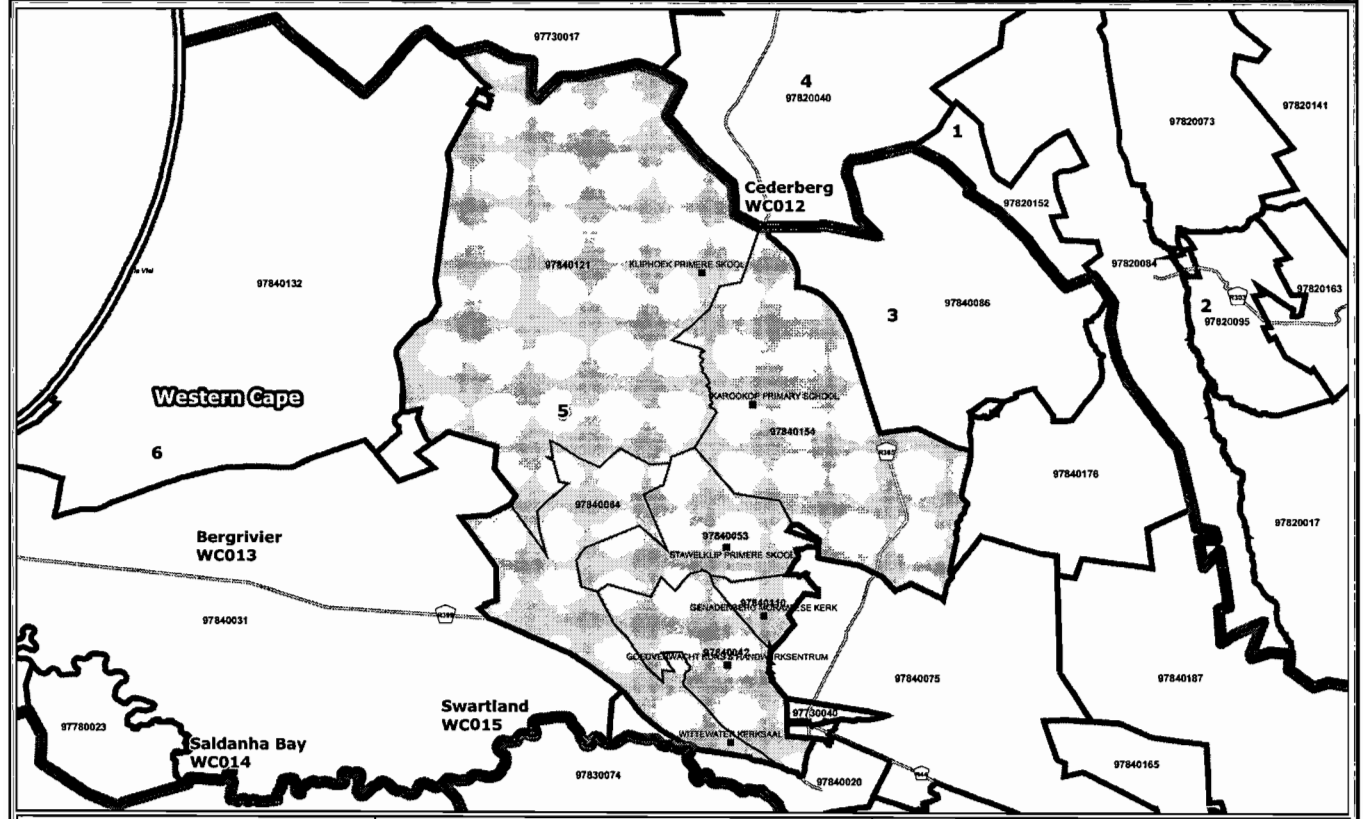


Legend

Bergrivier(WC013)
 Publication of the delimitation of Ward 4
 of Bergrivier(WC013)
 in terms of Item 5 of Schedule 1 to the
 Local Government: Municipal Structures Act, 1998
 (Act No 117 of 1998)

Additional information relating to this map
 can be obtained by contacting the
 Municipal Demarcation Board at

DATE	Tel (012) 342 2481 Fax (012) 342 2480
May 2010	email info@demarcation.org.za
WARD NUMBER	Website www.demarcation.org.za
4	Address Private Bag X28 Hatfield 0028



Legend

Bergrivier(WC013)
 Publication of the delimitation of Ward 5
 of Bergrivier(WC013)
 in terms of Item 5 of Schedule 1 to the
 Local Government: Municipal Structures Act, 1998
 (Act No.117 of 1998)

Additional information relating to this map
 can be obtained by contacting the
 Municipal Demarcation Board at

DATE	Tel (012) 342 2481 Fax (012) 342 2480
May 2010	email info@demarcation.org.za
WARD NUMBER	Website www.demarcation.org.za
5	Address Private Bag X28 Hatfield 0028



