

PROVINCE OF WESTERN CAPE

PROVINSIE WES-KAAP

Provincial Gazette Extraordinary

Buitengewone Provinsiale Koerant

6737

6737

Monday, 24 May 2010

Maandag, 24 Mei 2010

Registered at the Post Office as a Newspaper

As 'n Nuusblad by die Poskantoor Geregistreer

CONTENTS

INHOUD

(*Reprints are obtainable at Room 9-06, Provincial Building, 4 Dorp Street, Cape Town 8001.)

(*Herdrukke is verkrygbaar by Kamer 9-06, Provinsiale-gebou, Dorpstraat 4, Kaapstad 8001.)

No. Page

No. Bladsy

Provincial Notice

Provinsiale Kennisgewing

205 Municipal Demarcation Board: Delimitation of Municipal
Wards—Cederberg Local Municipality 2

205 Munisipale Afbakeningsraad: Afbakening van Munisipale
Wyke—Cederberg Plaaslike Munisipaliteit 5

**MUNICIPAL DEMARCATION BOARD
DELIMITATION OF MUNICIPAL WARDS IN TERMS OF THE LOCAL
GOVERNMENT: MUNICIPAL STRUCTURES ACT, 1998**

Municipality : Cederberg Local Municipality (WC012)

In terms of Item 5(1) of Schedule 1 to the Local Government: Municipal Structures Act, 1998 (Act No.117 of 1998) ("the Act") the Municipal Demarcation Board hereby publishes its delirnitation of wards for the above-mentioned municipality. Particulars of the delimitation are listed in the Schedule.

In terms of Item 5(2) of Schedule 1 to the Act, any person aggrieved by a delimitation may, within 14 days of publication of this notice, submit objections in writing to:

The Municipal Demarcation Board

Private Bag X28

Hatfield

0028

Fax: 012-3422480

E-mail: robert@demarcation.org.za

The attached form MDB5 must please be used to object. The form is also available on www.demarcation.org.za

Notice number 121 published in Provincial Gazette Extraordinary No 6716 of 16 March 2010 is hereby withdrawn.

LANDIWE MAHLANGU

CHAIRPERSON: MDB

SCHEDULE

In terms of Section 18(3) of the Local Government: Municipal Structures Act, 1998 (Act 117 of 1998) the MEC responsible for local government has determined that the municipal council consists of 11 councillors.

After having consulted the Independent Electoral Commission, The Municipal Demarcation Board has delimited the municipality into 6 wards in terms of Schedule 1 to the Act.

The number of registered voters in each ward does not vary by more than fifteen percent from the norm. The norm was determined by dividing the total number of voters on the municipal segment of the national common voters roll, namely 19876 voters on 12 February 2009, by the number of wards in the municipality.

An overview map of the boundary of the municipality, with the boundaries of the wards within the municipal boundary, and a map of each ward are attached. In case of a discrepancy between a map and this schedule, the map will prevail.

The ward numbers, the voting districts and voting stations in each ward, and the number of voters are as follows:

WARD 1 comprises of a total of 2861 registered voters

Voting District	Voting Station	Number of Voters
97590011 (Portion)	ORANJEVILLE SPORT COMPLEX	100
97820017	NOORDHOEK NGK PRIMERE SKOOL	887
97820073	HEXRIVIER NGK PRIMERE SKOOL	512
97820084	TWEEFONTEIN STOOR	851
97820152	PAARDEKOP PRIMERE SKOOL	323
97820163	ELANDSKLOOF SKOOLSAAL	188

WARD 2 comprises of a total of 3694 registered voters

Voting District	Voting Station	Number of Voters
97590011 (Portion)	ORANJEVILLE SPORT COMPLEX	1988
97590022	NEDERDUITS GEREFORMEERDE KERKSAAL	938
97820095	SEWE OLIENE STOOR	768

WARD 3 comprises of a total of 3170 registered voters

Voting District	Voting Station	Number of Voters
97600013	CLANWILLIAM SECONDARY SCHOOL	2345
97600024 (Portion)	NGK KERKSAAL	377
97820039	ELANDSFONTEIN NGK PRIMERE SKOOL	448

WARD 4 comprises of a total of 3656 registered voters

Voting District	Voting Station	Number of Voters
97640017	HOERSKOOL GRAAFWATER SAAL	1660
97730017	ENGELBRECHT PRIMERE SKOOL	1093
97820028	SANDBERG NGK PRIMERE SKOOL	398
97820040	JP VISSER SAAL	505

WARD 5 comprises of a total of 3360 registered voters

Voting District	Voting Station	Number of Voters
97680011	COMMUNITY HALL	1086
97680022	RECREATION HALL	2274

WARD 6 comprises of a total of 3135 registered voters

Voting District	Voting Station	Number of Voters
97600024 (Portion)	NGK KERKSAAL	600
97820051	EENDRAGSAAL	812
97820062	AGTERPAKHUIS BOEREVERENIGING SAAL	543
97820129	AUGSBURG AGRICULTURAL SCHOOL	907
97820130	DWARSRIVIER PRIMERE SKOOL	132
97820141	GROOTKLOOF PRIMERE SKOOL	141

Important: This Schedule contains the total number of registered voters on the municipality's segment of the national common voters' roll on 12 February 2009 as provided for in Government Notice No. 750 published in Government Gazette No. 32407 of 15 July 2009. The voting district numbers, the voting district boundaries, voting stations, and the number of voters may change after the registration of voters for the 2011 local elections.

FORM MDB5

WARD DELIMITATION

**OBJECTION IN TERMS OF ITEM 5(2) OF SCHEDULE 1 TO THE
LOCAL GOVERNMENT: MUNICIPAL STRUCTURES ACT, 1998**

Name of municipality:.....Code:.....

Name of aggrieved person/institution:.....

Contact person in case of an institution:.....

Address:.....

Tel. number:.....Cell number:.....

Email address:.....

I hereby object to the delimitation of the boundaries of the following wards:

WARD NUMBER	REASON/MOTIVATION

I request the Municipal Demarcation Board to consider the following alternative proposals:

Ward number	The ward should comprise of the following voting districts (Provide voting district number and the number of voters in brackets e.g. VD1123456(1500)+VD345678(2500)=4000)	Motivation

I confirm that:

- each cluster of voting districts form a contiguous ward;
- the number of voters in each ward fall within the minimum and maximum of voters allowed per ward;
- the proposed ward boundaries comply, in general, with the criteria.

SIGNATURE

NAME AND SURNAME

DATE

MUNISIPALE AFBAKENINGSRAAD
AFBAKENING VAN MUNISIPALE WYKE INGEVOLGE DIE WET OP
PLAASLIKE REGERING: MUNISIPALE STRUKTURE, 1998

Munisipaliteit : Cederberg Plaaslike Munisipaliteit (WC012)

Ingevolge Item 5(1) van Bylae 1 van die Wet op Plaaslike Regering: Munisipale Strukture, 1998 (Wet No. 117 van 1998) ("die Wet") publiseer die Munisipale Afbakeningsraad hiermee sy afbakening van wyke vir die bogenaamde munisipaliteit. Besonderhede van die afbakening is vervat in die Bylae.

Ingevolge Item 5(2) van Bylae 1 van die Wet, kan enige persoon wat gegrief is deur 'n afbakening binne 14 dae na publikasie van hierdie kennisgewing skriftelike besware voorlê aan:

Die Munisipale Afbakeningsraad

Privaatsak X28

Hatfield

0028

Faks: 012-3422480

E-pos: robert@demarcation.org.za

Die aangehegte vorm MDB5 moet asseblief gebruik word om beswaar aan te teken. Die vorm is ook beskikbaar op www.demarcation.org.za

Kennisgewing no 121 gepubliseer in Buitengewone Provinsiale Koerant No 6716 van 16 Maart 2010 word hiermee teruggetrek.

LANDIWE MAHLANGU

VOORSITTER: MUNISIPALE AFBAKENINGSRAAD

BYLAE

Ingevolge Artikel 18(3) van die Wet op Plaaslike Regering: Munisipale Strukture, 1998 (Wet 117 van 1998) het die LUR vir plaaslike regering bepaal dat die munisipale raad bestaan uit 11 raadslede.

Na oorlegpleging met die Onafhanklike Verkiesingskommissie het die Munisipale Afbakeningsraad die munisipaliteit in 6 wyke afgebaken ingevolge Bylae 1 van die Wet.

Die getal geregistreerde kiesers in elke wyk, wyk nie meer as vyftien persent van die norm af nie. Die norm is bepaal deur die getal geregistreerde kiesers op die munisipale segment van die nasionale gemeenskaplike kieserslys, naamlik 19876 kiesers op 12 Februarie 2009, deur die getal wyke in die munisipaliteit te deel.

'n Oorsigkaart van die munisipale grens met die grense van die wyke binne die munisipale grens, en 'n kaart van elke wyk, is aangeheg. Ingeval van 'n verskil tussen 'n kaart en hierdie bylae, sal die kaart geld.

Die wyknommers, die stembedistrikte en stemlokale in elke wyk, en die getal kiesers is as volg:

WYK 1 het 2861 kiesers

Stemdistrik	Stemlokaal	Getal kiesers
97590011 (Gedeelte)	ORANJEVILLE SPORT COMPLEX	100
97820017	NOORDHOEK NGK PRIMERE SKOOL	887
97820073	HEXRIVIER NGK PRIMERE SKOOL	512
97820084	TWEEFONTEIN STOOR	851
97820152	PAARDEKOP PRIMERE SKOOL	323
97820163	ELANDSKLOOF SKOOLSAAL	188

WYK 2 het 3694 kiesers

Stemdistrik	Stemlokaal	Getal kiesers
97590011 (Gedeelte)	ORANJEVILLE SPORT COMPLEX	1988
97590022	NEDERDUITS GEREFORMEERDE KERKSAAL	938
97820095	SEWE OLIENE STOOR	768

WYK 3 het 3170 kiesers

Stemdistrik	Stemlokaal	Getal kiesers
97600013	CLANWILLIAM SECONDARY SCHOOL	2345
97600024 (Gedeelte)	NGK KERKSAAL	377
97820039	ELANDSFONTEIN NGK PRIMERE SKOOL	448

WYK 4 het 3656 kiesers

Stemdistrik	Stemlokaal	Getal kiesers
97640017	HOERSKOOL GRAAFWATER SAAL	1660
97730017	ENGELBRECHT PRIMERE SKOOL	1093
97820028	SANDBERG NGK PRIMERE SKOOL	398
97820040	JP VISSER SAAL	505

WYK 5 het 3360 kiesers

Stemdistrik	Stemlokaal	Getal kiesers
97680011	COMMUNITY HALL	1086
97680022	RECREATION HALL	2274

WYK 6 het 3135 kiesers

Stemdistrik	Stemlokaal	Getal kiesers
97600024 (Gedeelte)	NGK KERKSAAL	600
97820051	EENDRAGSAAL	812
97820062	AGTERPAKHUIS BOEREVERENIGING SAAL	543
97820129	AUGSBURG AGRICULTURAL SCHOOL	907
97820130	DWARSRIVIER PRIMERE SKOOL	132
97820141	GROOTKLOOF PRIMERE SKOOL	141

Belangrik: Hierdie Bylae bevat die totale getal geregistreerde kiesers op die munisipaliteit se segment van die nasionale gemeenskaplike kieserslys op 12 Februarie 2009, waarvoor voorsiening gemaak is in Goewermentskennisgewing No. 750 gepubliseer in Staatskoerant No. 32407 van 15 Julie 2009. Die stemdistriknommers, die grense van die stemdistrikte, die stemlokale, en die getal kiesers mag verander na die registrasie van kiesers vir die 2011 plaaslike verkiesings.

VORM MDB5

WYKSAFBAKENING

**BESWAAR INGEVOLGE ITEM 5(2) VAN BYLAE 1
VAN DIE WET OP PLAASLIKE REGERING: MUNISIPALE STRUKTURE, 1998**

Naam van Munisipaliteit:.....Code:.....

Naam van beswaarde persoon/instelling:.....

Kontak persoon in geval van 'n instelling:.....

Adres:.....

Tel. nommer:.....Selfoonnommer:.....

E-pos adres:.....

Hiermee teken ek beswaar aan teen die afbakening van die grense van die volgende wyke:

WYK NOMMER	REDE/MOTIVERING

Ek versoek die Munisipale Afbakeningsraad om die volgende alternatiewe voorstelle te oorweeg:

Wyk nommer	Die wyk moet bestaan uit die volgende stembedstrikte: (Voorsien die stembedstriknommer en die getal geregistreerde kiesers as volg VD1123456(1500)+VD345678(2500)=4000)	Motivering

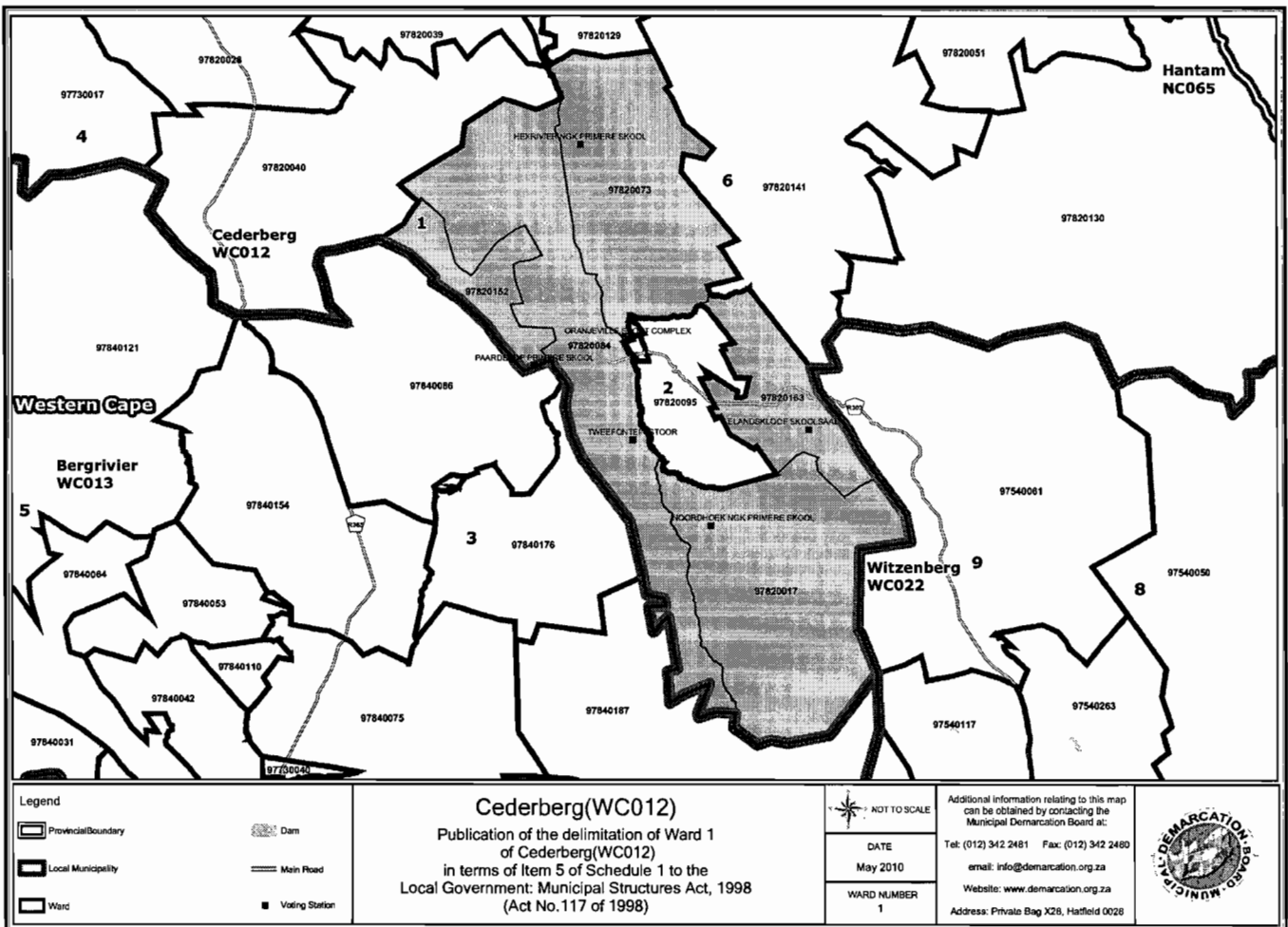
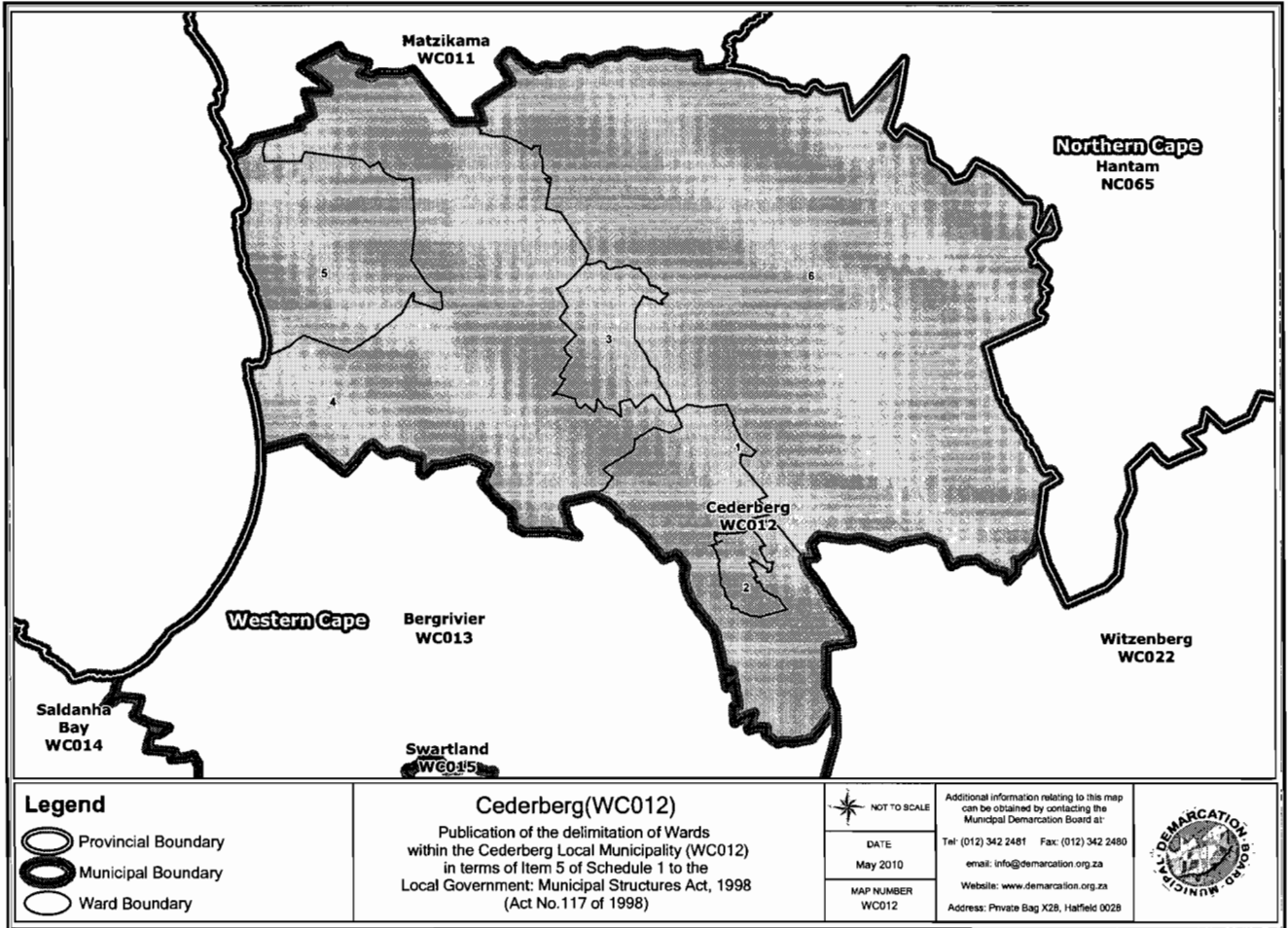
Ek bevestig dat:

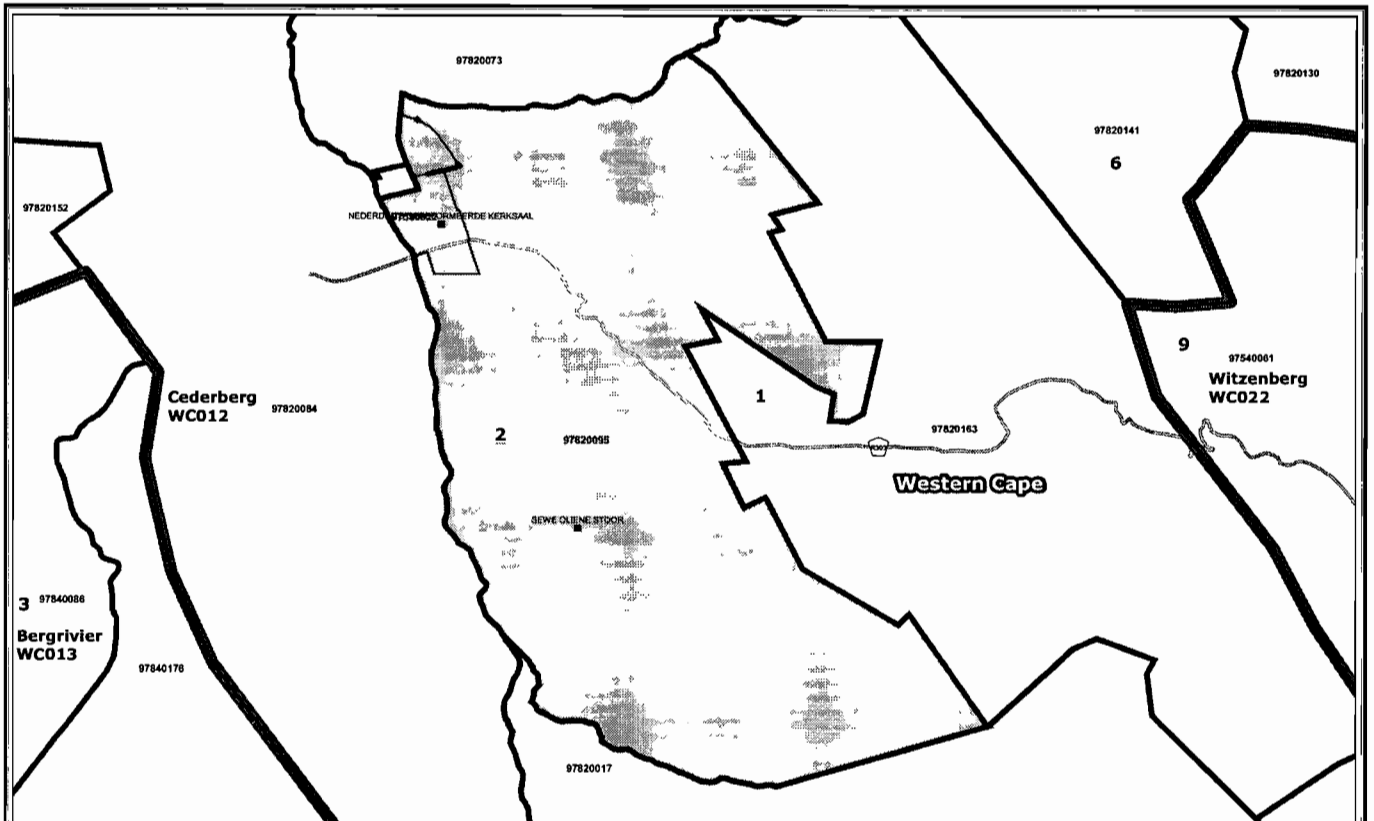
- die saamgevoegde stembedstrikte vorm 'n aaneenlopende wyk;
- die getal kiesers in elke wyk is binne die minimum en maksimum getal wat per wyk toegelaat word;
- die voorgestelde wyke voldoen in die algemeen aan die kriteria.

HANDTEKENING

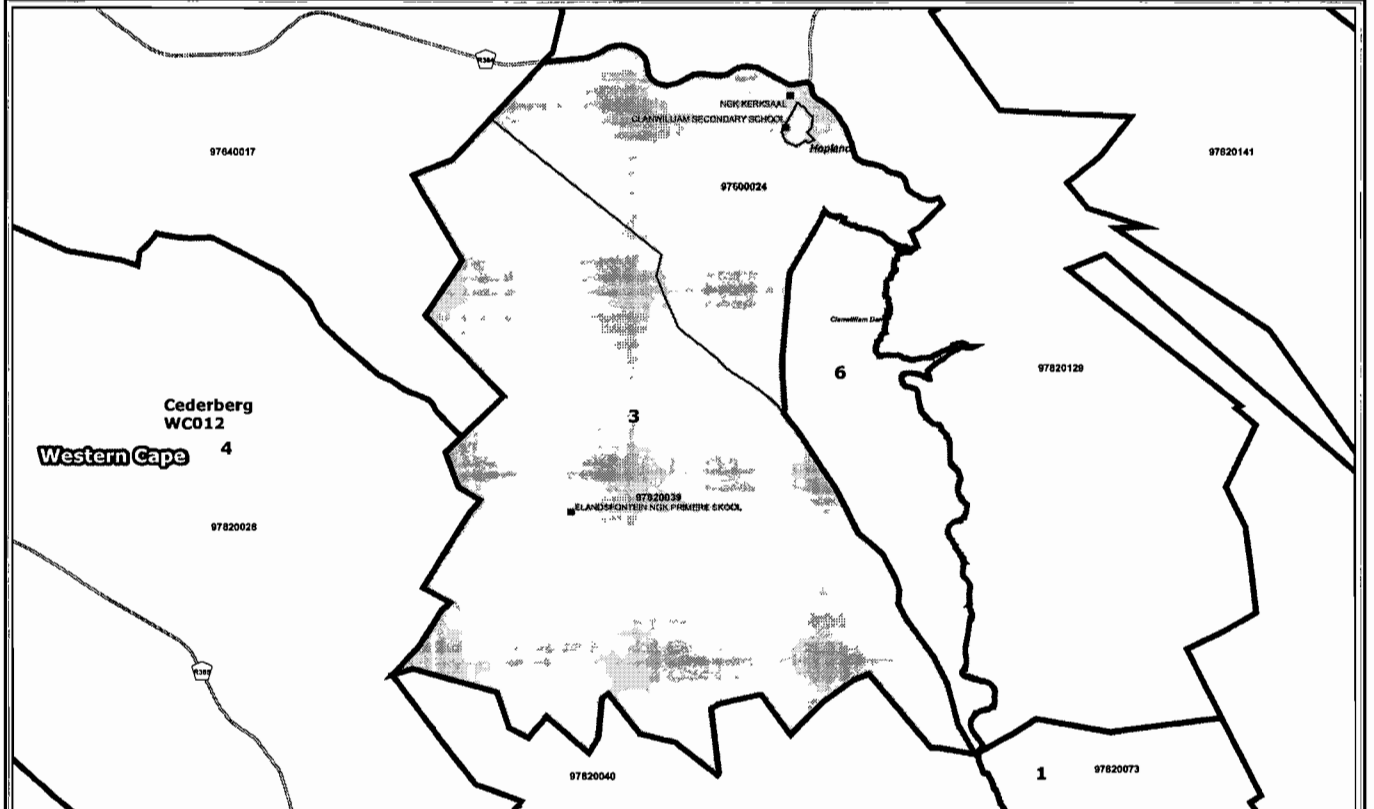
NAAM EN VAN

DATUM

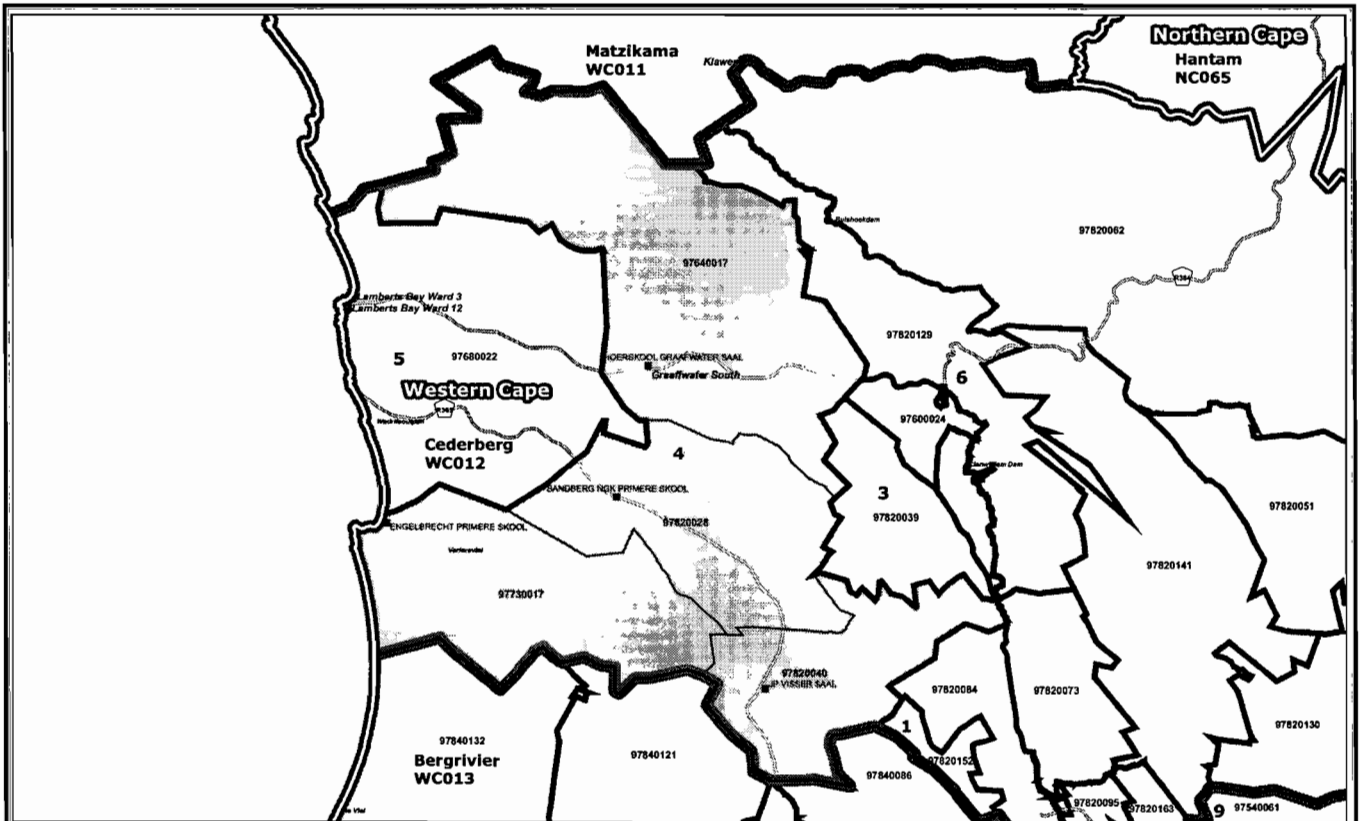




Legend Provincial Boundary Local Municipality Ward Dam Main Road Voting Station	Cederberg(WC012) Publication of the delimitation of Ward 2 of Cederberg(WC012) in terms of Item 5 of Schedule 1 to the Local Government: Municipal Structures Act, 1998 (Act No.117 of 1998)	NOT TO SCALE DATE May 2010 WARD NUMBER 2	Additional information relating to this map can be obtained by contacting the Municipal Demarcation Board at Tel (012) 342 2481 Fax (012) 342 2480 email Info@demarcation.org.za Website: www.demarcation.org.za Address: Private Bag X28, Hatfield 0028	



Legend Provincial Boundary Local Municipality Ward Dam Main Road Voting Station	Cederberg(WC012) Publication of the delimitation of Ward 3 of Cederberg(WC012) in terms of Item 5 of Schedule 1 to the Local Government: Municipal Structures Act, 1998 (Act No.117 of 1998)	NOT TO SCALE DATE May 2010 WARD NUMBER 3	Additional information relating to this map can be obtained by contacting the Municipal Demarcation Board at Tel (012) 342 2481 Fax (012) 342 2480 email Info@demarcation.org.za Website: www.demarcation.org.za Address: Private Bag X28, Hatfield 0028	



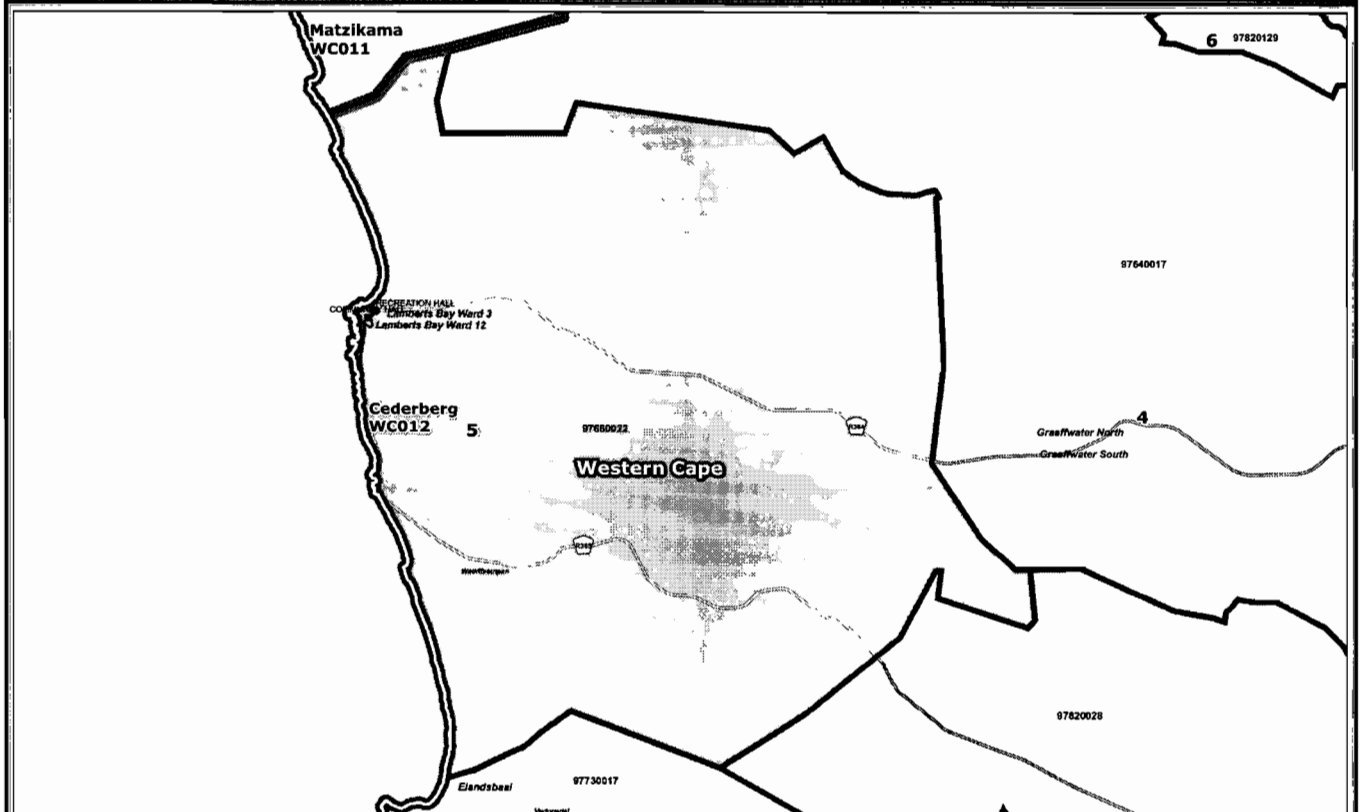
Legend

- Provincial Boundary
- Local Municipality
- Ward
- Dam
- Main Road
- Voting Station

Cederberg(WC012)
 Publication of the delimitation of Ward 4
 of Cederberg(WC012)
 in terms of Item 5 of Schedule 1 to the
 Local Government: Municipal Structures Act, 1998
 (Act No. 117 of 1998)

NOT TO SCALE
 DATE
 May 2010
 WARD NUMBER
 4

Additional information relating to this map
 can be obtained by contacting the
 Municipal Demarcation Board at
 Tel (012) 342 2481 Fax (012) 342 2480
 email info@demarcation.org.za
 Website www.demarcation.org.za
 Address Private Bag X28, Hatfield 0028



Legend

- Provincial Boundary
- Local Municipality
- Ward
- Dam
- Main Road
- Voting Station

Cederberg(WC012)
 Publication of the delimitation of Ward 5
 of Cederberg(WC012)
 in terms of Item 5 of Schedule 1 to the
 Local Government: Municipal Structures Act, 1998
 (Act No. 117 of 1998)

NOT TO SCALE
 DATE
 May 2010
 WARD NUMBER
 5

Additional information relating to this map
 can be obtained by contacting the
 Municipal Demarcation Board at
 Tel (012) 342 2481 Fax (012) 342 2480
 email info@demarcation.org.za
 Website www.demarcation.org.za
 Address Private Bag X28, Hatfield 0028



