

PROVINCE OF WESTERN CAPE

PROVINSIE WES-KAAP

Provincial Gazette Extraordinary

6739

Monday, 24 May 2010

Buitengewone Provinsiale Koerant

6739

Maandag, 24 Mei 2010

Registered at the Post Office as a Newspaper

As 'n Nuusblad by die Poskantoor Geregistreer

CONTENTS

(*Reprints are obtainable at Room 9-06, Provincial Building, 4 Dorp Street, Cape Town 8001.)

No.		Page
	Provincial Notice	
207	Municipal Demarcation Board: Delimitation of Municipal Wards—George Local Municipality	2

INHOUD

(*Herdrukke is verkrygbaar by Kamer 9-06, Provinsiale-gebou, Dorpstraat 4, Kaapstad 8001.)

No.		Bladsy
	Provinsiale Kennisgewing	
207	Munisipale Afbakeningsraad: Afbakening van Munisipale Wyke—George Plaaslike Munisipaliteit	8

**MUNICIPAL DEMARCATION BOARD
DELIMITATION OF MUNICIPAL WARDS IN TERMS OF THE LOCAL
GOVERNMENT: MUNICIPAL STRUCTURES ACT, 1998**

Municipality : George Local Municipality (WC044)

In terms of Item 5(1) of Schedule 1 to the Local Government: Municipal Structures Act, 1998 (Act No.117 of 1998) ("the Act") the Municipal Demarcation Board hereby publishes its delimitation of wards for the above-mentioned municipality. Particulars of the delimitation are listed in the Schedule.

In terms of Item 5(2) of Schedule 1 to the Act, any person aggrieved by a delimitation may, within 14 days of publication of this notice, submit objections in writing to:

The Municipal Demarcation Board
Private Bag X28
Hatfield
0028

Fax: 012-3422480

E-mail: robert@demarcation.org.za

The attached form MDB5 must please be used to object. The form is also available on www.demarcation.org.za

LANDIWE MAHLANGU
CHAIRPERSON: MDB

SCHEDULE

In terms of Section 18(3) of the Local Government: Municipal Structures Act, 1998 (Act 117 of 1998) the MEC responsible for local government has determined that the municipal council consists of 49 councillors.

After having consulted the Independent Electoral Commission, The Municipal Demarcation Board has delimited the municipality into 25 wards in terms of Schedule 1 to the Act.

The number of registered voters in each ward does not vary by more than fifteen percent from the norm. The norm was determined by dividing the total number of voters on the municipal segment of the national common voters roll, namely 87055 voters on 12 February 2009, by the number of wards in the municipality.

An overview map of the boundary of the municipality, with the boundaries of the wards within the municipal boundary, and a map of each ward are attached. In case of a discrepancy between a map and this schedule, the map will prevail.

The ward numbers, the voting districts and voting stations in each ward, and the number of voters are as follows:

WARD 1 comprises of a total of 3822 registered voters

Voting District	Voting Station	Number of Voters
97200019	KRETZENSHOOP SCHOOL	2109
97200020 (Portion)	BLANCO LAERSKOOL	1513
97370051 (Portion)	GEELHOUTBOOM PRIMERE SKOOL	200

WARD 2 comprises of a total of 3652 registered voters

Voting District	Voting Station	Number of Voters
97200097	DENNEOORD PRIMARY	3652

WARD 3 comprises of a total of 2964 registered voters

Voting District	Voting Station	Number of Voters
97200020 (Portion)	BLANCO LAERSKOOL	200
97200031	OUTENIQUA BOWLING CLUB	2764

WARD 4 comprises of a total of 3900 registered voters

Voting District	Voting Station	Number of Voters
97340014	NATIONAL SEA RESCUE INSTITUTE	1718
97340025	TOUWSRANTEN VGK PRIMARY SCHOOL	1281
97370040 (Portion)	GATEWAY LODGE	280
97370062	LUTHERAN CHURCH RONDEVLEI	621

WARD 5 comprises of a total of 3798 registered voters

Voting District	Voting Station	Number of Voters
97200075 (Portion)	GEORGE SOUTH PRIMARY SCHOOL	823
97200132 (Portion)	ROSEMOOR SPORT CENTRE	1475
97200378 (Portion)	VAN KERVEL SCHOOL	1500

WARD 6 comprises of a total of 3998 registered voters

Voting District	Voting Station	Number of Voters
97200132 (Portion)	ROSEMOOR SPORT CENTRE	800
97200154	ST MARY'S PRIMARY SCHOOL	1125
97200165	CONGREGATIONAL CHURCH	2073

WARD 7 comprises of a total of 3606 registered voters

Voting District	Voting Station	Number of Voters
97200266	PARKDENE SENIOR SECONDARY SCHOOL	2263
97200413	MZOXOLO PRIMARY SCHOOL	1343

WARD 8 comprises of a total of 3404 registered voters

Voting District	Voting Station	Number of Voters
97200200	CATHOLIC CHURCH	1340
97200277	PARKDENE PRIMARY SCHOOL	2064

WARD 9 comprises of a total of 3476 registered voters

Voting District	Voting Station	Number of Voters
97200323	NEW TYOLORA PRIMARY SCHOOL	2199
97200424	ISISEKO CRECHE	1277

WARD 10 comprises of a total of 3148 registered voters

Voting District	Voting Station	Number of Voters
97200312	ILINGELETHU CRECHE	3148

WARD 11 comprises of a total of 3732 registered voters

Voting District	Voting Station	Number of Voters
97200301	ANGLICAN CHURCH THEMBALETHU	2407
97200367	THEMBALETHU COMMUNITY HALL	1255
97370040 (Portion)	GATEWAY LODGE	70

WARD 12 comprises of a total of 3306 registered voters

Voting District	Voting Station	Number of Voters
97200053 (Portion)	THEMBALETHU HIGH SCHOOL	1730
97200345 (Portion)	POWER HOUSE	1576

WARD 13 comprises of a total of 3030 registered voters

Voting District	Voting Station	Number of Voters
97200053 (Portion)	THEMBALETHU HIGH SCHOOL	800
97200288	MUNICIPAL OFFICE	1730
97200345 (Portion)	POWER HOUSE	500

WARD 14 comprises of a total of 3847 registered voters

Voting District	Voting Station	Number of Voters
97200222	PACALTSDORP COMMUNITY HALL	1563
97200233	PACALTSDORP CRECHE	1573
97200244 (Portion)	VGK CHURCH	711

WARD 15 comprises of a total of 3110 registered voters

Voting District	Voting Station	Number of Voters
97200053 (Portion)	THEMBALETHU HIGH SCHOOL	1500
97200390	NOMPUMELELO CRECHE	1610

WARD 16 comprises of a total of 3668 registered voters

Voting District	Voting Station	Number of Voters
97200244 (Portion)	VGK CHURCH	900
97200255	NEW DAWN PARK PRIMARY SCHOOL	2768

WARD 17 comprises of a total of 3987 registered voters

Voting District	Voting Station	Number of Voters
97200143	ROSEMOOR CENTRE	1435
97200176	CONVILLE PRIMARY SCHOOL	2552

WARD 18 comprises of a total of 3197 registered voters

Voting District	Voting Station	Number of Voters
97200121	MOTH HALL	2298
97200378 (Portion)	VAN KERVEL SCHOOL	326
97200402	DUTCH REFORMED CHURCH	573

WARD 19 comprises of a total of 3688 registered voters

Voting District	Voting Station	Number of Voters
97200042 (Portion)	GEORGE COMMUNITY HALL	738
97200064 (Portion)	GEORGE CORRECTIONAL CENTRE	1000
97200075 (Portion)	GEORGE SOUTH PRIMARY SCHOOL	1950

WARD 20 comprises of a total of 3750 registered voters

Voting District	Voting Station	Number of Voters
97200110	HEIDEDAL PRIMARY SCHOOL	2559
97200187	YOUTH FOR CHRIST CENTRE	1191

WARD 21 comprises of a total of 3351 registered voters

Voting District	Voting Station	Number of Voters
97200435	CHURCH FARM HOUSE	1640
97200446	BONGOLWETHU CRECHE	1581
97370040 (Portion)	GATEWAY LODGE	130

WARD 22 comprises of a total of 3196 registered voters

Voting District	Voting Station	Number of Voters
97200389	MASONIC HALL	1054
97370017	VAN DER HOVEN PRIMARY SCHOOL	819
97370051 (Portion)	GEELHOUTBOOM PRIMERE SKOOL	484
98310045	VERENIGDE GEREFORMEERDE KERKSAAL HEROLD	839

WARD 23 comprises of a total of 3355 registered voters

Voting District	Voting Station	Number of Voters
97200042 (Portion)	GEORGE COMMUNITY HALL	1000
97200064 (Portion)	GEORGE CORRECTIONAL CENTRE	556
97200211	DELLVILLE PARK PRIMARY SCHOOL	1309
97200334	DUTTONS COVE HOLIDAY RESORT	490

WARD 24 comprises of a total of 2965 registered voters

Voting District	Voting Station	Number of Voters
98260016	HAARLEM GEMEENSKAPSAAL	1101
98310034	NEDERDUITS GEREFORMEERDE KERKSAAL NOLL	595
98350016	GEMEENSKAPSAAL MATT ZONDAGH LANDGOED	691
98350038	HARTEBEESSRIVER UCC PRIMERE SKOOL	133
98350049	ONGELEGEN UCC PRIMERE SKOOL	355
98350050 (Portion)	BASSOU PLASE	90

WARD 25 comprises of a total of 3105 registered voters

Voting District	Voting Station	Number of Voters
98290019	UNIONDALE CORRECTIONAL CENTRE	2398
98310023	EZELJAGT PRIMARY SCHOOL	350
98350027	SKUUR TE ROOIRIVIER	287
98350038	HARTEBEEZRIVER UCC PRIMERE SKOOL	0
98350050 (Portion)	BASSOU PLASE	70

Important: This Schedule contains the total number of registered voters on the municipality's segment of the national common voters' roll on 12 February 2009 as provided for in Government Notice No. 750 published in Government Gazette No. 32407 of 15 July 2009. The voting district numbers, the voting district boundaries, voting stations, and the number of voters may change after the registration of voters for the 2011 local elections.

FORM MDB5

WARD DELIMITATION

**OBJECTION IN TERMS OF ITEM 5(2) OF SCHEDULE 1 TO THE
LOCAL GOVERNMENT: MUNICIPAL STRUCTURES ACT, 1998**

Name of municipality:.....Code:.....

Name of aggrieved person/institution:.....

Contact person in case of an institution:.....

Address:.....

Tel. number:.....Cell number:.....

Email address:.....

I hereby object to the delimitation of the boundaries of the following wards:

WARD NUMBER	REASON/MOTIVATION

I request the Municipal Demarcation Board to consider the following alternative proposals:

Ward number	The ward should comprise of the following voting districts (Provide voting district number and the number of voters in brackets e.g. VD1123456(1500)+VD345678(2500)=4000)	Motivation

I confirm that:

- each cluster of voting districts form a contiguous ward;
- the number of voters in each ward fall within the minimum and maximum of voters allowed per ward;
- the proposed ward boundaries comply, in general, with the criteria.

SIGNATURE

NAME AND SURNAME

DATE

MUNISIPALE AFBAKENINGSRAAD
AFBAKENING VAN MUNISIPALE WYKE INGEVOLGE DIE WET OP
PLAASLIKE REGERING: MUNISIPALE STRUKTURE, 1998

Munisipaliteit : George Plaaslike Munisipaliteit (WC044)

Ingevolge Item 5(1) van Bylae 1 van die Wet op Plaaslike Regering: Munisipale Strukture, 1998 (Wet No. 117 van 1998) ("die Wet") publiseer die Munisipale Afbakeningsraad hiermee sy afbakening van wyke vir die bogenaamde munisipaliteit. Besonderhede van die afbakening is vervat in die Bylae.

Ingevolge Item 5(2) van Bylae 1 van die Wet, kan enige persoon wat gegrief is deur 'n afbakening binne 14 dae na publikasie van hierdie kennisgewing skriftelike besware voorlê aan:

Die Munisipale Afbakeningsraad

Privaatsak X28

Hatfield

0028

Faks: 012-3422480

E-pos: robert@demarcation.org.za

Die aangehegte vorm MDB5 moet asseblief gebruik word om beswaar aan te teken. Die vorm is ook beskikbaar op www.demarcation.org.za

LANDIWE MAHLANGU

VOORSITTER: MUNISIPALE AFBAKENINGSRAAD

BYLAE

Ingevolge Artikel 18(3) van die Wet op Plaaslike Regering: Munisipale Strukture, 1998 (Wet 117 van 1998) het die LUR vir plaaslike regering bepaal dat die munisipale raad bestaan uit 49 raadslede.

Na oorlegpleging met die Onafhanklike Verkiesingskommissie het die Munisipale Afbakeningsraad die munisipaliteit in 25 wyke afgebaken ingevolge Bylae 1 van die Wet.

Die getal geregistreerde kiesers in elke wyk, wyk nie meer as vyftien persent van die norm af nie. Die norm is bepaal deur die getal geregistreerde kiesers op die munisipale segment van die nasionale gemeenskaplike kieserslys, naamlik 87055 kiesers op 12 Februarie 2009, deur die getal wyke in die munisipaliteit te deel.

'n Oorsigkaart van die munisipale grens met die grense van die wyke binne die munisipale grens, en 'n kaart van elke wyk, is aangeheg. Ingeval van 'n verskil tussen 'n kaart en hierdie bylae, sal die kaart geld.

Die wyknommers, die stemdistrikte en stemlokale in elke wyk, en die getal kiesers is as volg:

WYK 1 het 3822 kiesers

Stemdistrik	Stemlokaal	Getal kiesers
97200019	KRETZENSHOOP SCHOOL	2109
97200020 (Gedeelte)	BLANCO LAERSKOOL	1513
97370051 (Gedeelte)	GEELHOUTBOOM PRIMERE SKOOL	200

WYK 2 het 3652 kiesers

Stemdistrik	Stemlokaal	Getal kiesers
97200097	DENNEOORD PRIMARY	3652

WYK 3 het 2964 kiesers

Stemdistrik	Stemlokaal	Getal kiesers
97200020 (Gedeelte)	BLANCO LAERSKOOL	200
97200031	OUTENIQUA BOWLING CLUB	2764

WYK 4 het 3900 kiesers

Stemdistrik	Stemlokaal	Getal kiesers
97340014	NATIONAL SEA RESCUE INSTITUTE	1718
97340025	TOUWSRANTEN VGK PRIMARY SCHOOL	1281
97370040 (Gedeelte)	GATEWAY LODGE	280
97370062	LUTHERAN CHURCH RONDEVLEI	621

WYK 5 het 3798 kiesers

Stemdistrik	Stemlokaal	Getal kiesers
97200075 (Gedeelte)	GEORGE SOUTH PRIMARY SCHOOL	823
97200132 (Gedeelte)	ROSEMOOR SPORT CENTRE	1475
97200378 (Gedeelte)	VAN KERVEL SCHOOL	1500

WYK 6 het 3998 kiesers

Stemdistrik	Stemlokaal	Getal kiesers
97200132 (Gedeelte)	ROSEMOOR SPORT CENTRE	800
97200154	ST MARY'S PRIMARY SCHOOL	1125
97200165	CONGREGATIONAL CHURCH	2073

WYK 7 het 3606 kiesers

Stemdistrik	Stemlokaal	Getal kiesers
97200266	PARKDENE SENIOR SECONDARY SCHOOL	2263
97200413	MZOXOLO PRIMARY SCHOOL	1343

WYK 8 het 3404 kiesers

Stemdistrik	Stemlokaal	Getal kiesers
97200200	CATHOLIC CHURCH	1340
97200277	PARKDENE PRIMARY SCHOOL	2064

WYK 9 het 3476 kiesers

Stemdistrik	Stemlokaal	Getal kiesers
97200323	NEW TYOLORA PRIMARY SCHOOL	2199
97200424	ISISEKO CRECHE	1277

WYK 10 het 3148 kiesers

Stemdistrik	Stemlokaal	Getal kiesers
97200312	ILINGELETHU CRECHE	3148

WYK 11 het 3732 kiesers

Stemdistrik	Stemlokaal	Getal kiesers
97200301	ANGLICAN CHURCH THEMBALETHU	2407
97200367	THEMBALETHU COMMUNITY HALL	1255
97370040 (Gedeelte)	GATEWAY LODGE	70

WYK 12 het 3306 kiesers

Stemdistrik	Stemlokaal	Getal kiesers
97200053 (Gedeelte)	THEMBALETHU HIGH SCHOOL	1730
97200345 (Gedeelte)	POWER HOUSE	1576

WYK 13 het 3030 kiesers

Stemdistrik	Stemlokaal	Getal kiesers
97200053 (Gedeelte)	THEMBALETHU HIGH SCHOOL	800
97200288	MUNICIPAL OFFICE	1730
97200345 (Gedeelte)	POWER HOUSE	500

WYK 14 het 3847 kiesers

Stemdistrik	Stemlokaal	Getal kiesers
97200222	PACALTS DORP COMMUNITY HALL	1563
97200233	PACALTS DORP CRECHE	1573
97200244 (Gedeelte)	VGK CHURCH	711

WYK 15 het 3110 kiesers

Stemdistrik	Stemlokaal	Getal kiesers
97200053 (Gedeelte)	THEMBALETHU HIGH SCHOOL	1500
97200390	NOMPUMELELO CRECHE	1610

WYK 16 het 3668 kiesers

Stemdistrik	Stemlokaal	Getal kiesers
97200244 (Gedeelte)	VGK CHURCH	900
97200255	NEW DAWN PARK PRIMARY SCHOOL	2768

WYK 17 het 3987 kiesers

Stemdistrik	Stemlokaal	Getal kiesers
97200143	ROSEMOOR CENTRE	1435
97200176	CONVILLE PRIMARY SCHOOL	2552

WYK 18 het 3197 kiesers

Stemdistrik	Stemlokaal	Getal kiesers
97200121	MOTH HALL	2298
97200378 (Gedeelte)	VAN KERVEL SCHOOL	326
97200402	DUTCH REFORMED CHURCH	573

WYK 19 het 3688 kiesers

Stemdistrik	Stemlokaal	Getal kiesers
97200042 (Gedeelte)	GEORGE COMMUNITY HALL	738
97200064 (Gedeelte)	GEORGE CORRECTIONAL CENTRE	1000
97200075 (Gedeelte)	GEORGE SOUTH PRIMARY SCHOOL	1950

WYK 20 het 3750 kiesers

Stemdistrik	Stemlokaal	Getal kiesers
97200110	HEIDEDAL PRIMARY SCHOOL	2559
97200187	YOUTH FOR CHRIST CENTRE	1191

WYK 21 het 3351 kiesers

Stemdistrik	Stemlokaal	Getal kiesers
97200435	CHURCH FARM HOUSE	1640
97200446	BONGOLWETHU CRECHE	1581
97370040 (Gedeelte)	GATEWAY LODGE	130

WYK 22 het 3196 kiesers

Stemdistrik	Stemlokaal	Getal kiesers
97200389	MASONIC HALL	1054
97370017	VAN DER HOVEN PRIMARY SCHOOL	819
97370051 (Gedeelte)	GEELHOUTBOOM PRIMERE SKOOL	484
98310045	VERENIGDE GEREFORMEERDE KERKSAAL HEROLD	839

WYK 23 het 3355 kiesers

Stemdistrik	Stemlokaal	Getal kiesers
97200042 (Gedeelte)	GEORGE COMMUNITY HALL	1000
97200064 (Gedeelte)	GEORGE CORRECTIONAL CENTRE	556
97200211	DELLVILLE PARK PRIMARY SCHOOL	1309
97200334	DUTTONS COVE HOLIDAY RESORT	490

WYK 24 het 2965 kiesers

Stemdistrik	Stemlokaal	Getal kiesers
98260016	HAARLEM GEMEENSKAPSAAL	1101
98310034	NEDERDUITS GEREFORMEERDE KERKSAAL NOLL	595
98350016	GEMEENSKAPSAAL MATT ZONDAGH LANDGOED	691
98350038	HARTEBEESSRIVER UCC PRIMERE SKOOL	133
98350049	ONGELEGEN UCC PRIMERE SKOOL	355
98350050 (Gedeelte)	BASSOU PLASE	90

WYK 25 het 3105 kiesers

Stemdistrik	Stemlokaal	Getal kiesers
98290019	UNIONDALE CORRECTIONAL CENTRE	2398
98310023	EZELJAGT PRIMARY SCHOOL	350
98350027	SKUUR TE ROOIRIVIER	287
98350038	HARTEBEESSRIVER UCC PRIMERE SKOOL	0
98350050 (Gedeelte)	BASSOU PLASE	70

Belangrik: Hierdie Bylae bevat die totale getal geregistreerde kiesers op die munisipaliteit se segment van die nasionale gemeenskaplike kieserslys op 12 Februarie 2009, waarvoor voorsiening gemaak is in Goewermentskenningsgewing No. 750 gepubliseer in Staatskoerant No. 32407 van 15 Julie 2009. Die stemdistriknommers, die grense van die stemdistrikte, die stemlokale, en die getal kiesers mag verander na die registrasie van kiesers vir die 2011 plaaslike verkiesings.

VORM MDB5

WYKSAFBAKENING

**BESWAAR INGEVOLGE ITEM 5(2) VAN BYLAE 1
VAN DIE WET OP PLAASLIKE REGERING: MUNISIPALE STRUKTURE, 1998**

Naam van Munisipaliteit:.....Code:.....

Naam van beswaarde persoon/instelling:.....

Kontak persoon in geval van 'n instelling:.....

Adres:.....

Tel. nommer:.....Selfoonnommer:.....

E-pos adres:.....

Hiermee teken ek beswaar aan teen die afbakening van die grense van die volgende wyke

WYK NOMMER	REDE/MOTIVERING

Ek versoek die Munisipale Afbakeningsraad om die volgende alternatiewe voorstelle te oorweeg:

Wyk nommer	Die wyk moet bestaan uit die volgende stemdistrikte: (Voorsien die stemdistriktnommer en die getal geregistreerde kiesers as volg VD1123456(1500)+VD345678(2500)=4000)	Motivering

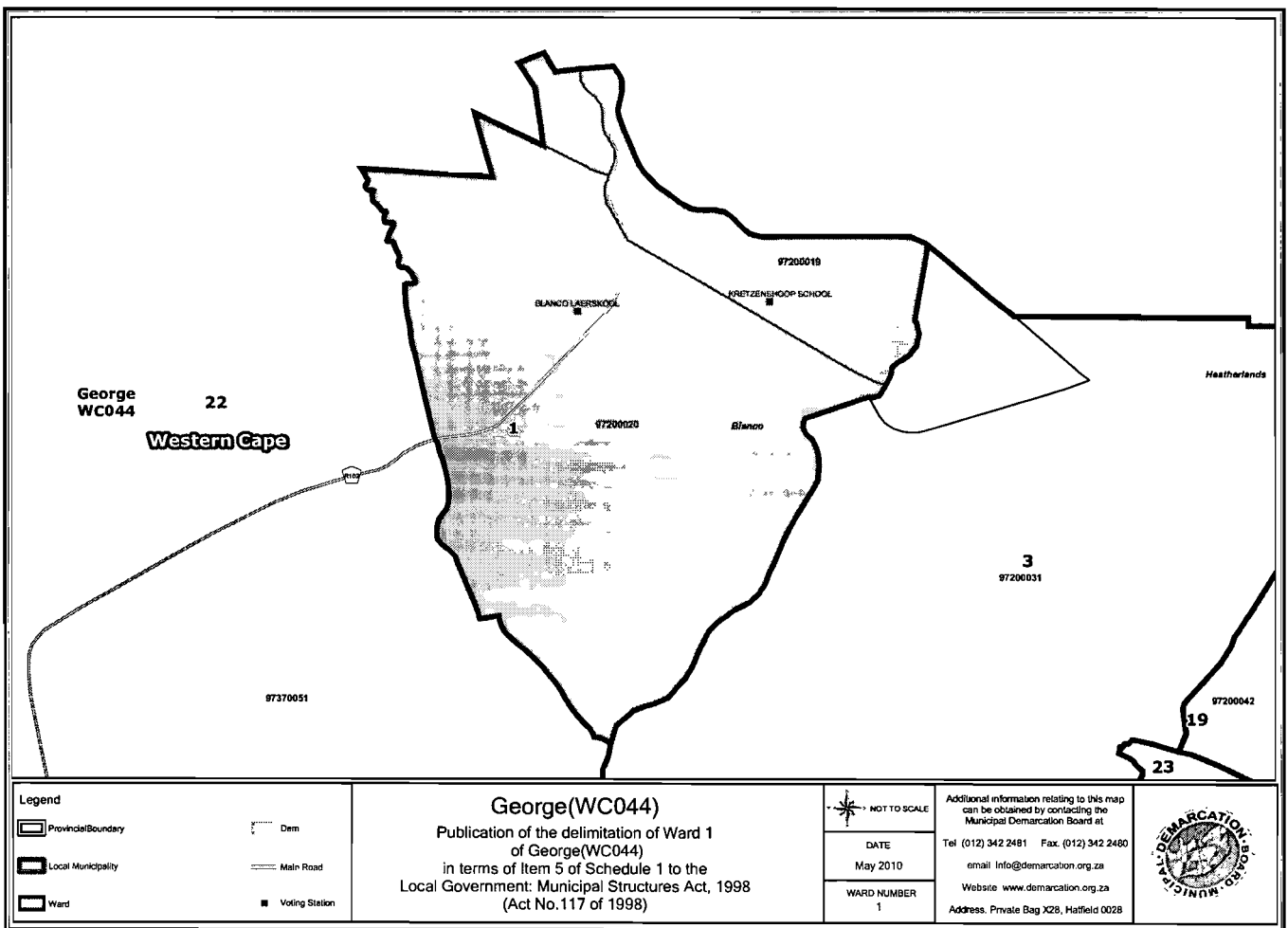
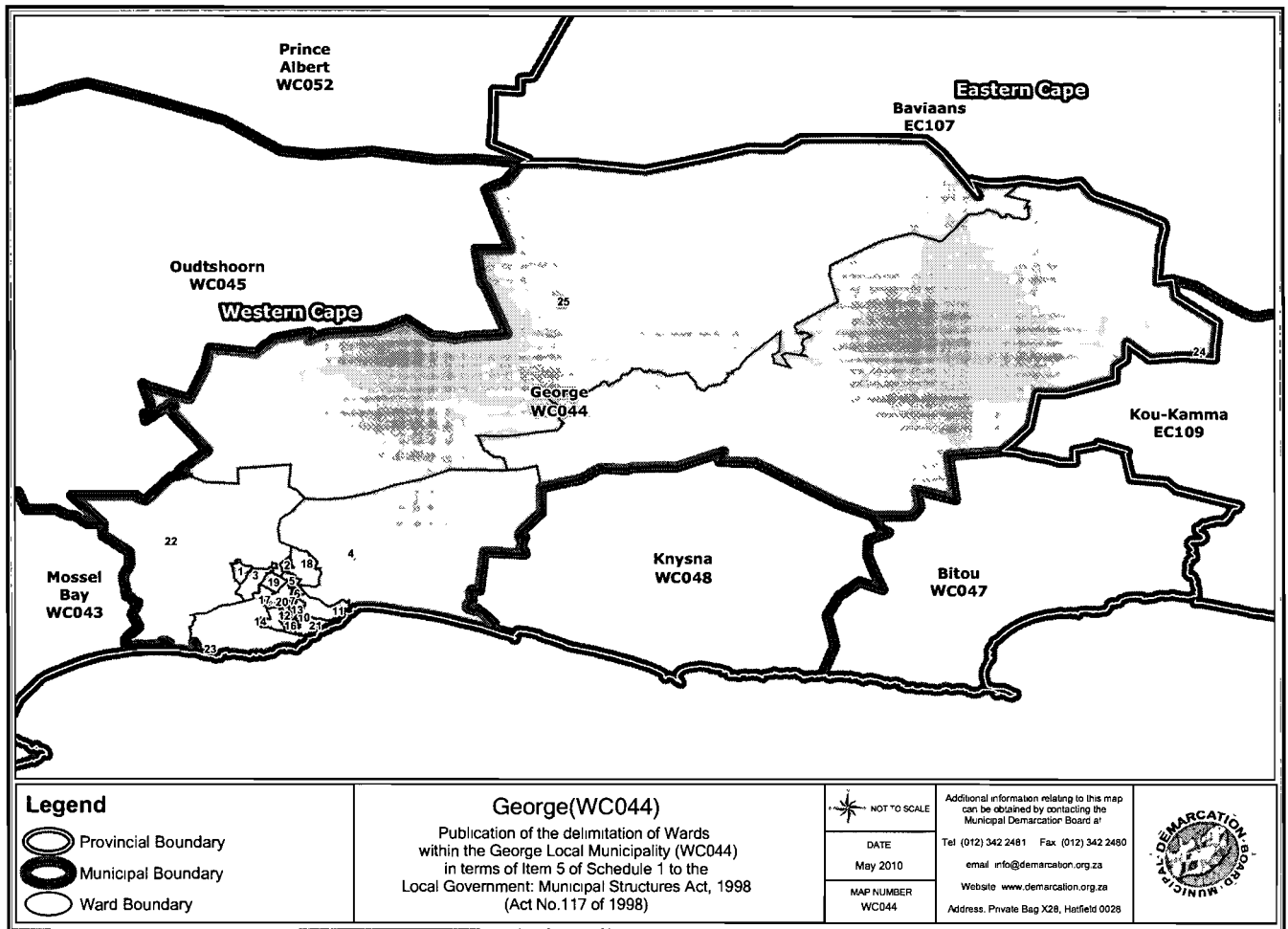
Ek bevestig dat:

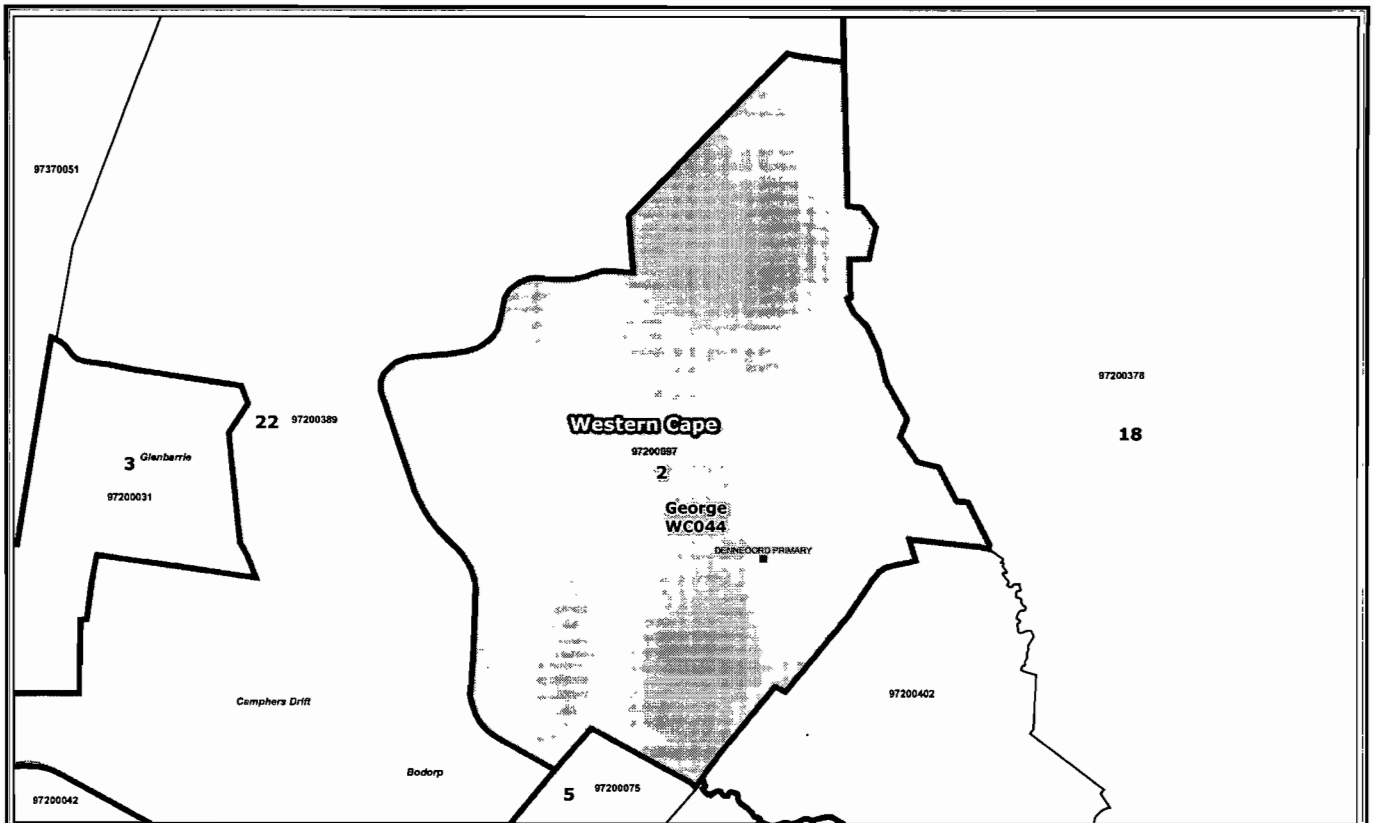
- die saamgevoegde stemdistrikte vorm 'n aaneenlopende wyk;
- die getal kiesers in elke wyk is binne die minimum en maksimum getal wat per wyk toegelaat word;
- die voorgestelde wyke voldoen in die algemeen aan die kriteria.


HANDTEKENING

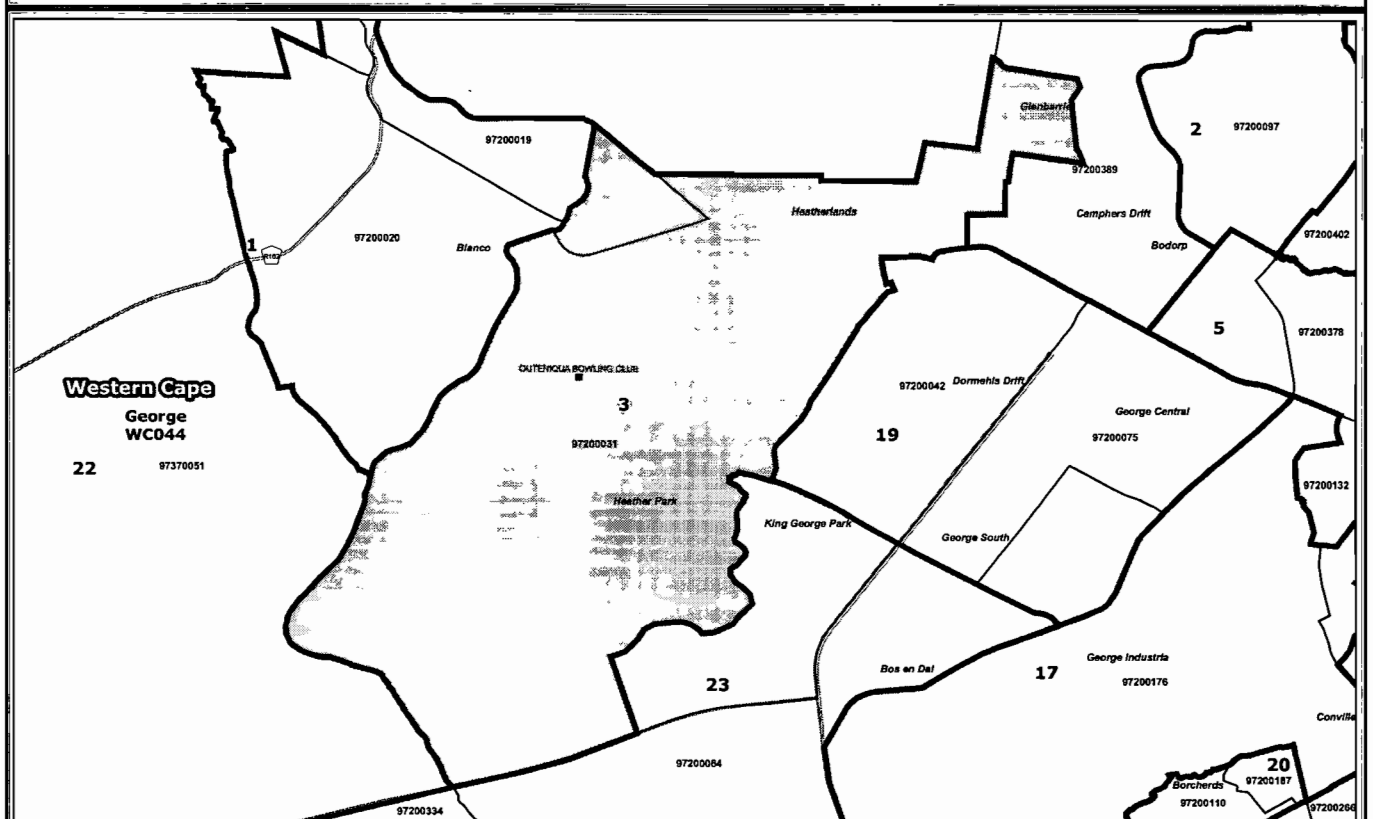
NAAM EN VAN


DATUM

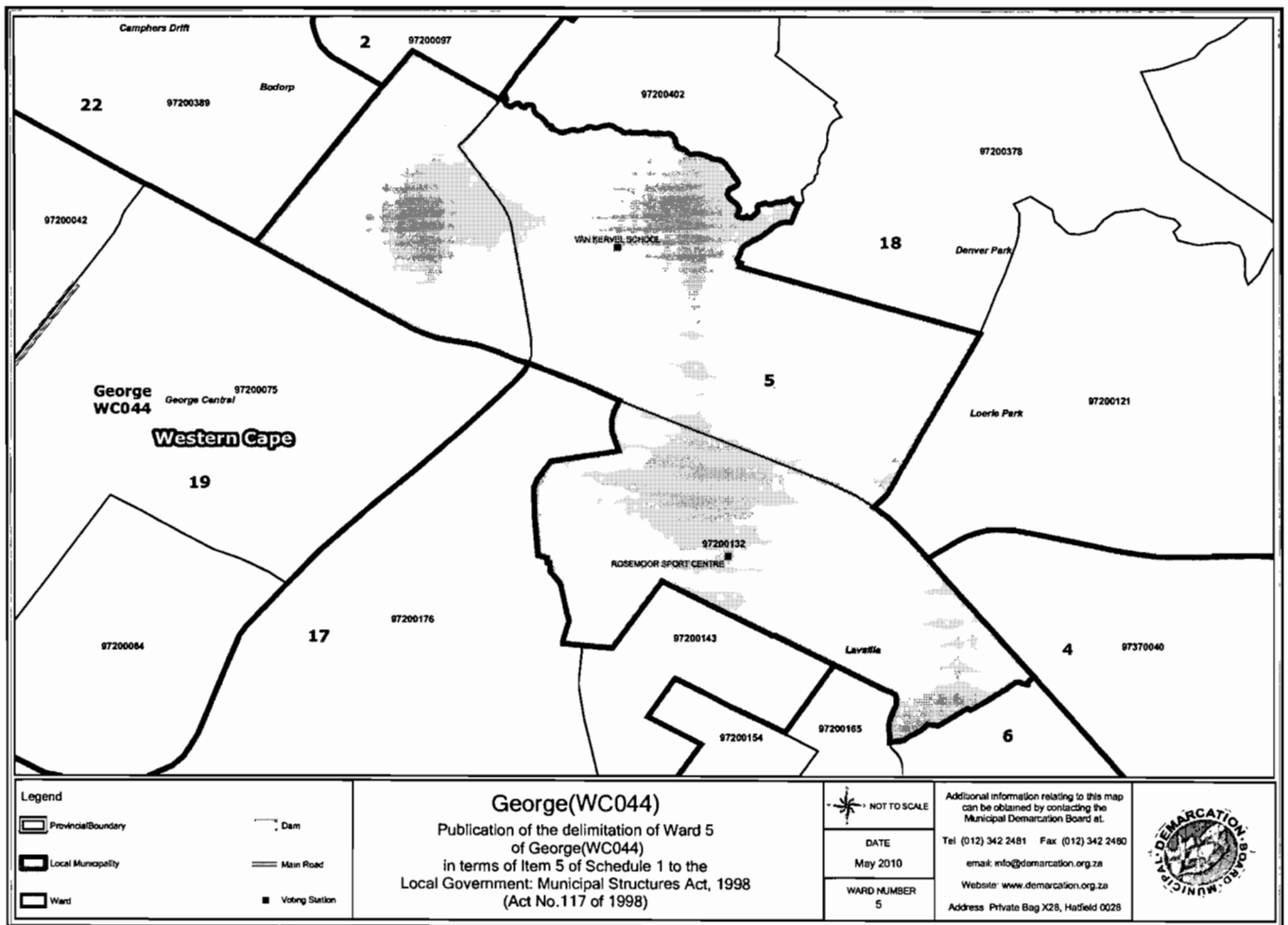
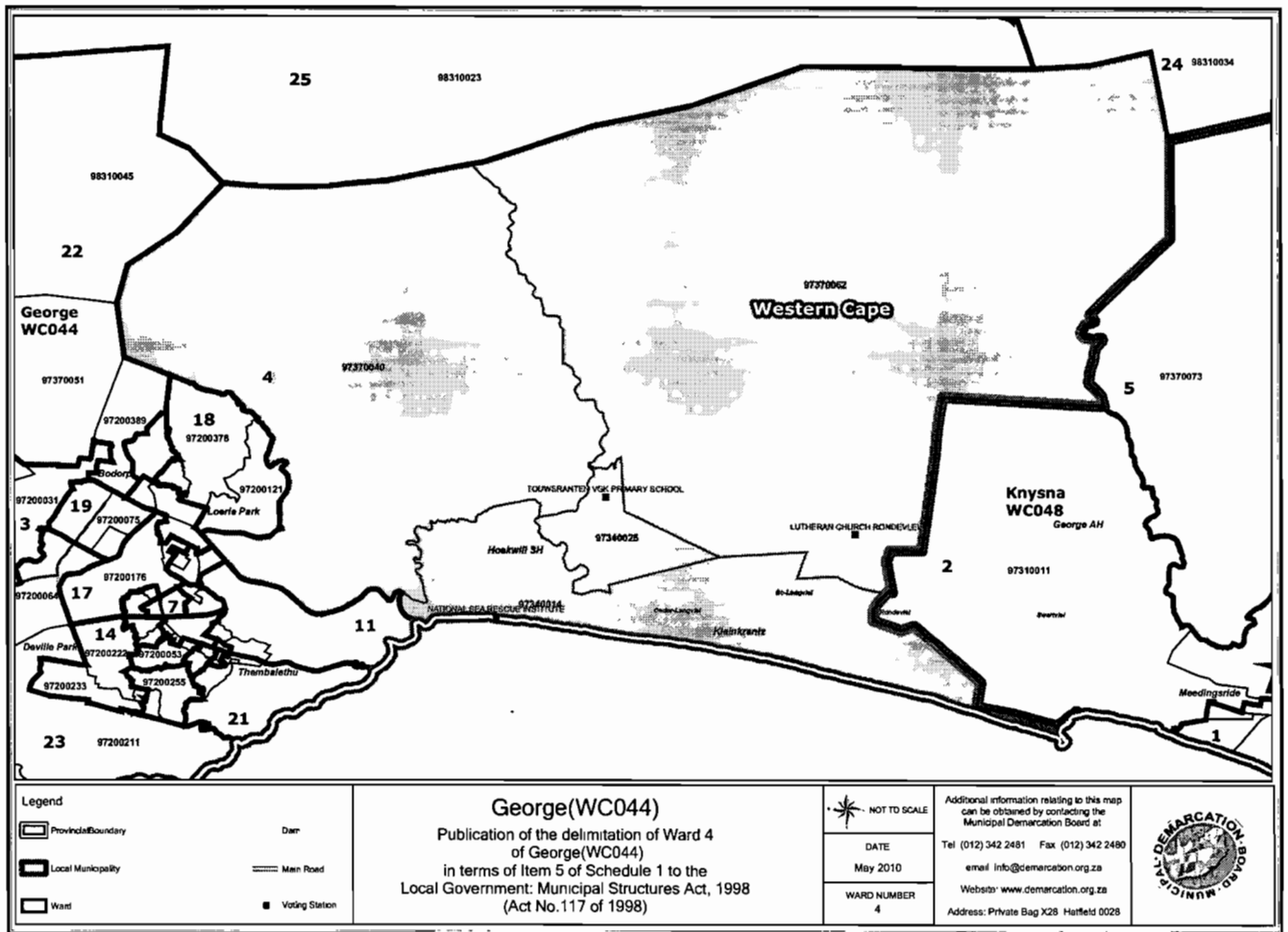


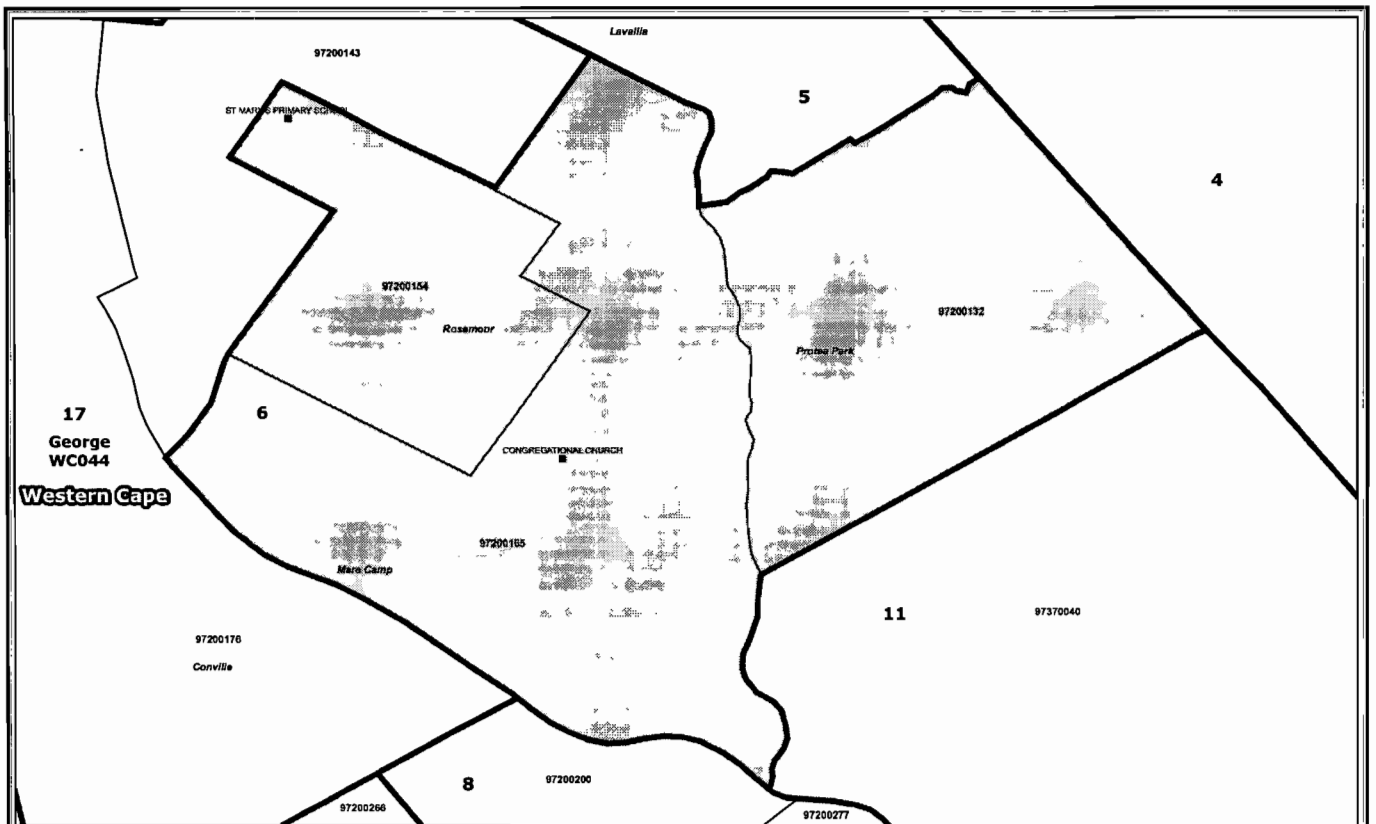


Legend Provincial Boundary Local Municipality Ward Dam Main Road Voting Station	George(WC044) Publication of the delimitation of Ward 2 of George(WC044) in terms of Item 5 of Schedule 1 to the Local Government: Municipal Structures Act, 1998 (Act No.117 of 1998)	NOT TO SCALE DATE May 2010 WARD NUMBER 2	Additional information relating to this map can be obtained by contacting the Municipal Demarcation Board at: Tel: (012) 342 2481 Fax: (012) 342 2480 email: info@demarcation.org.za Website: www.demarcation.org.za Address: Private Bag X28, Halffield 0028	
--	--	--	---	--

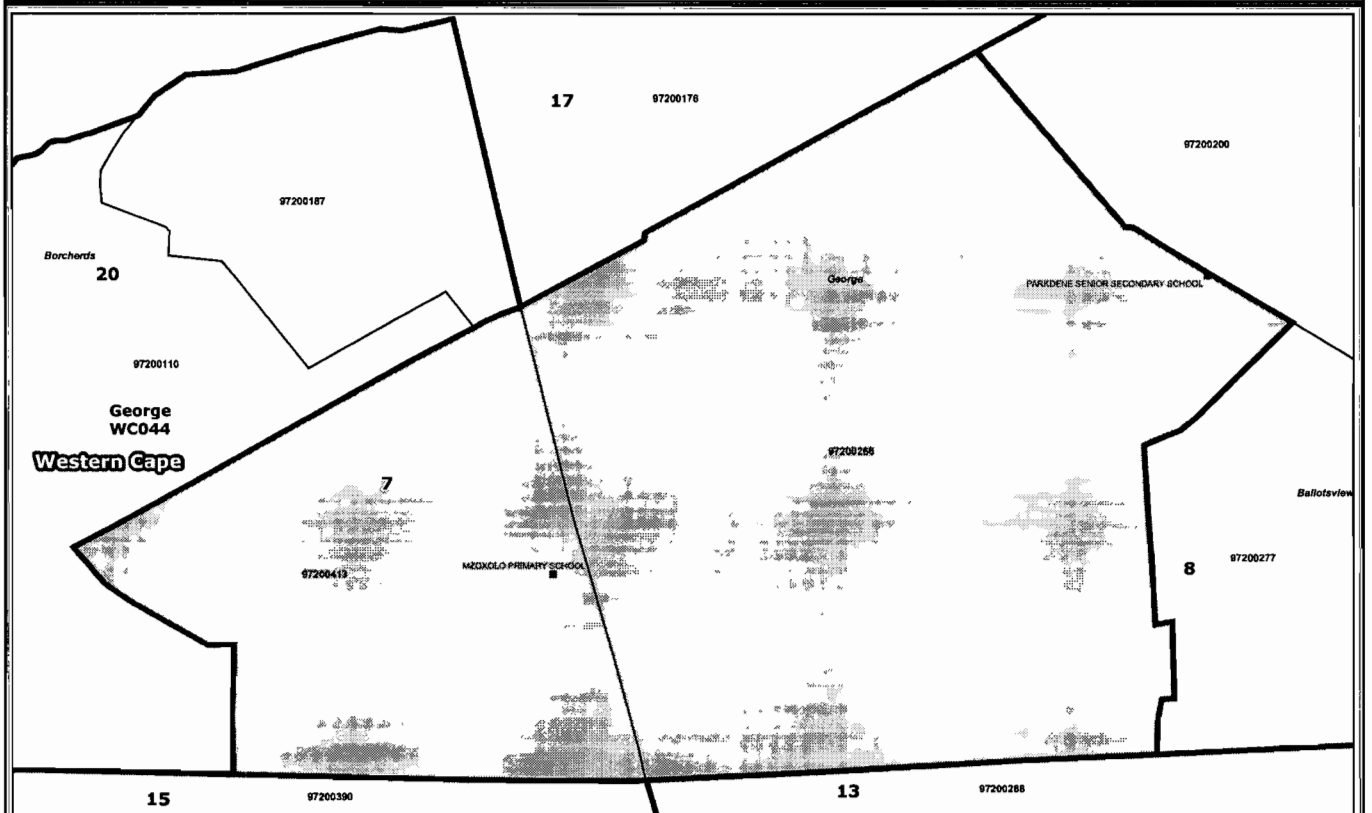


Legend Provincial Boundary Local Municipality Ward Dam Main Road Voting Station	George(WC044) Publication of the delimitation of Ward 3 of George(WC044) in terms of Item 5 of Schedule 1 to the Local Government: Municipal Structures Act, 1998 (Act No.117 of 1998)	NOT TO SCALE DATE May 2010 WARD NUMBER 3	Additional information relating to this map can be obtained by contacting the Municipal Demarcation Board at: Tel: (012) 342 2481 Fax: (012) 342 2480 email: info@demarcation.org.za Website: www.demarcation.org.za Address: Private Bag X28, Halffield 0028	
--	--	--	---	---

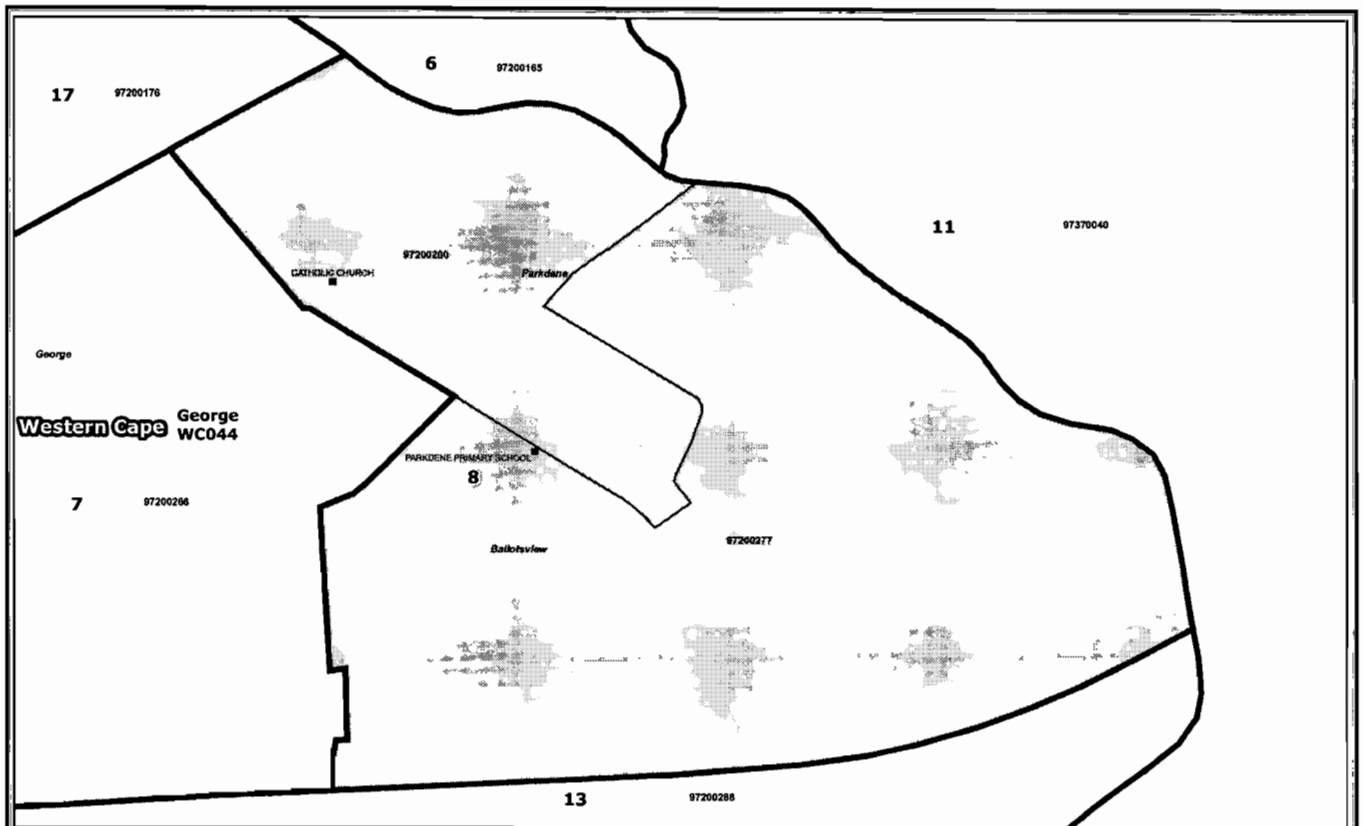




Legend Provincial Boundary Local Municipality Ward Dam Main Road Voting Station	George(WC044) Publication of the delimitation of Ward 6 of George(WC044) in terms of Item 5 of Schedule 1 to the Local Government: Municipal Structures Act, 1998 (Act No.117 of 1998)		NOT TO SCALE DATE May 2010 WARD NUMBER 6	Additional information relating to this map can be obtained by contacting the Municipal Demarcation Board at Tel (012) 342 2481 Fax (012) 342 2480 email info@demarcation.org.za Website: www.demarcation.org.za Address Private Bag X28, Hatfield 0028	



Legend Provincial Boundary Local Municipality Ward Dam Main Road Voting Station	George(WC044) Publication of the delimitation of Ward 7 of George(WC044) in terms of Item 5 of Schedule 1 to the Local Government: Municipal Structures Act, 1998 (Act No.117 of 1998)		NOT TO SCALE DATE May 2010 WARD NUMBER 7	Additional information relating to this map can be obtained by contacting the Municipal Demarcation Board at Tel (012) 342 2481 Fax (012) 342 2480 email info@demarcation.org.za Website: www.demarcation.org.za Address Private Bag X28, Hatfield 0028	



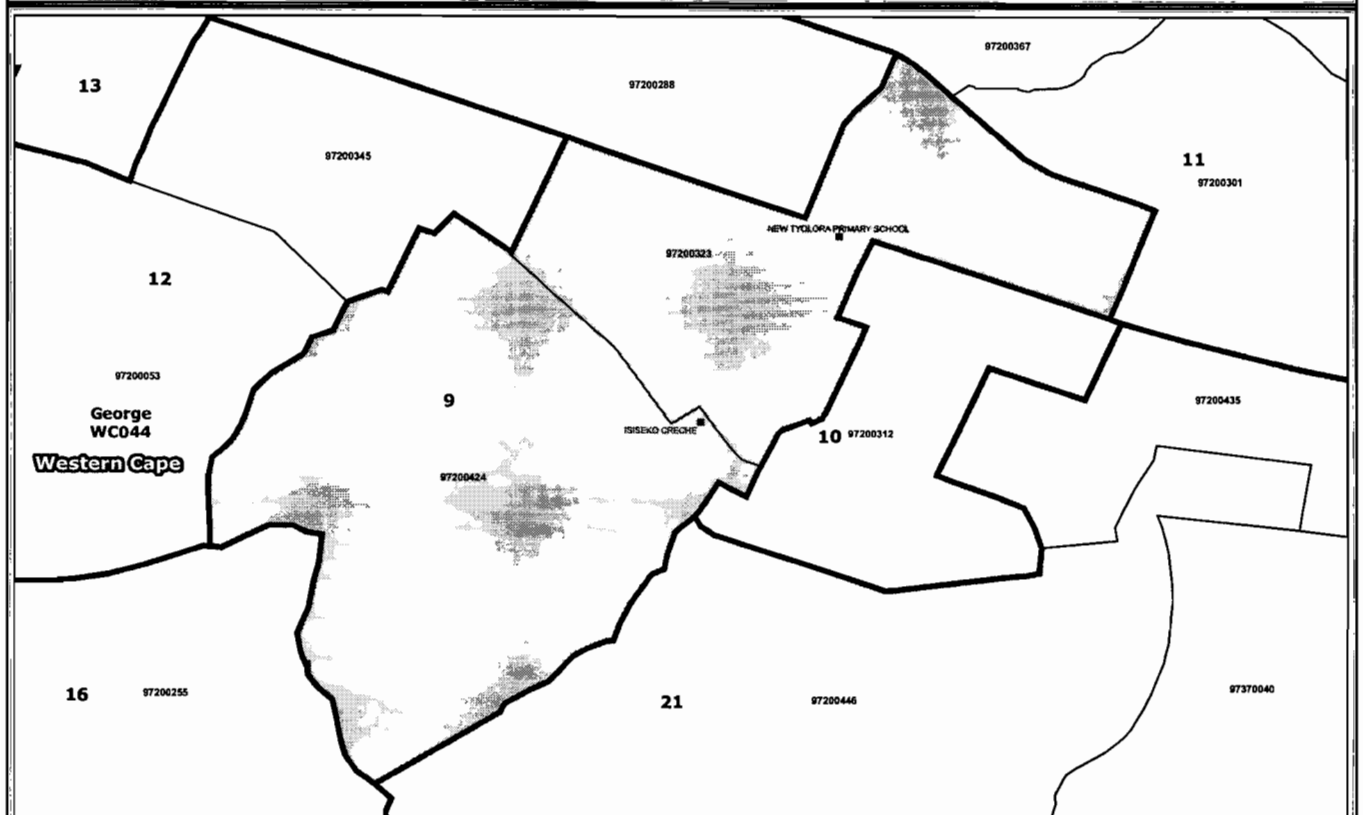
Legend

- Provincial Boundary
- Local Municipality
- Ward
- Dam
- Main Road
- Voting Station

George(WC044)
 Publication of the delimitation of Ward 8
 of George(WC044)
 in terms of Item 5 of Schedule 1 to the
 Local Government: Municipal Structures Act, 1998
 (Act No. 117 of 1998)

NOT TO SCALE
 DATE
 May 2010
 WARD NUMBER
 8

Additional information relating to this map
 can be obtained by contacting the
 Municipal Demarcation Board at:
 Tel (012) 342 2481 Fax (012) 342 2480
 email info@demarcation.org.za
 Website www.demarcation.org.za
 Address Private Bag X28, Hatfield 0028



Legend

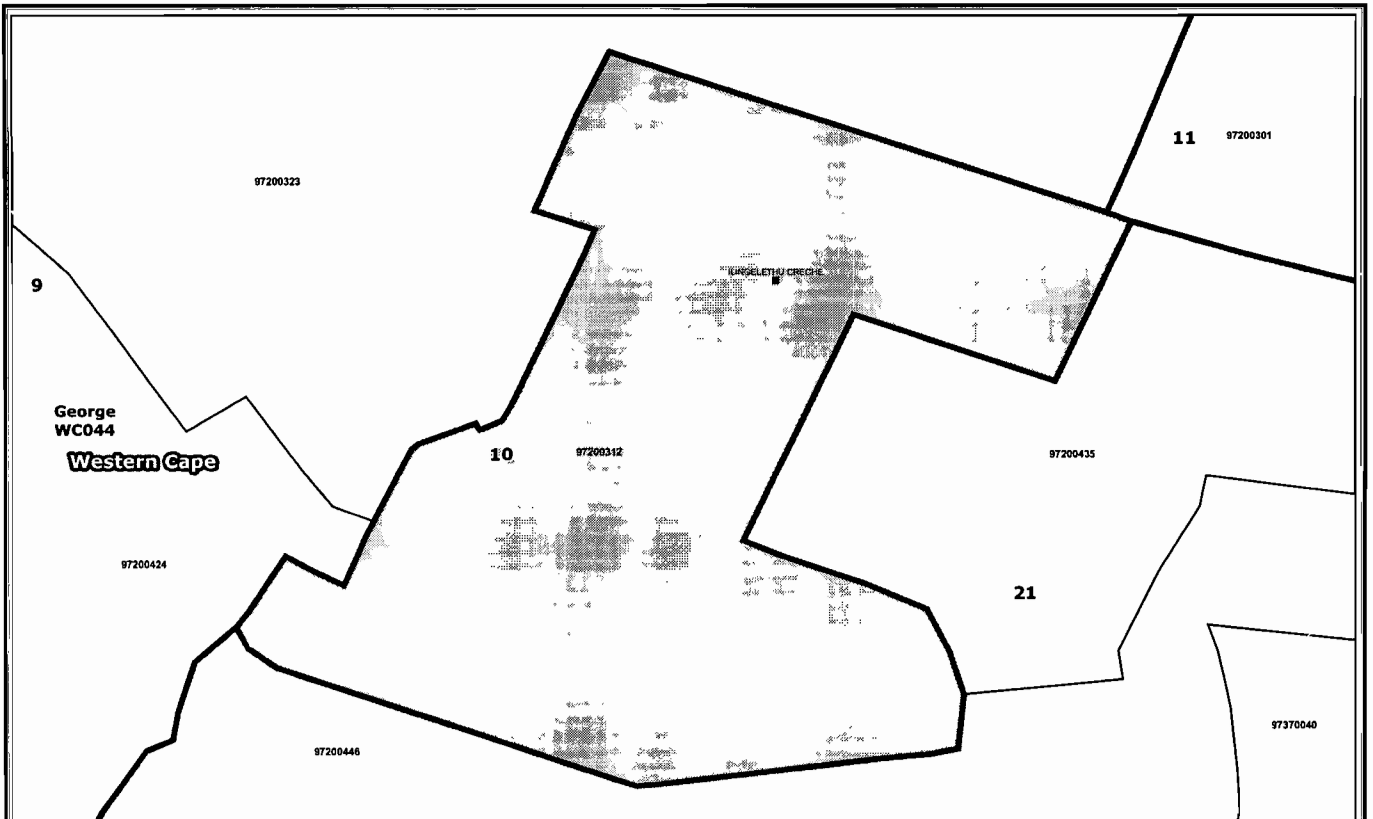
- Provincial Boundary
- Local Municipality
- Ward
- Dam
- Main Road
- Voting Station

George(WC044)
 Publication of the delimitation of Ward 9
 of George(WC044)
 in terms of Item 5 of Schedule 1 to the
 Local Government: Municipal Structures Act, 1998
 (Act No. 117 of 1998)

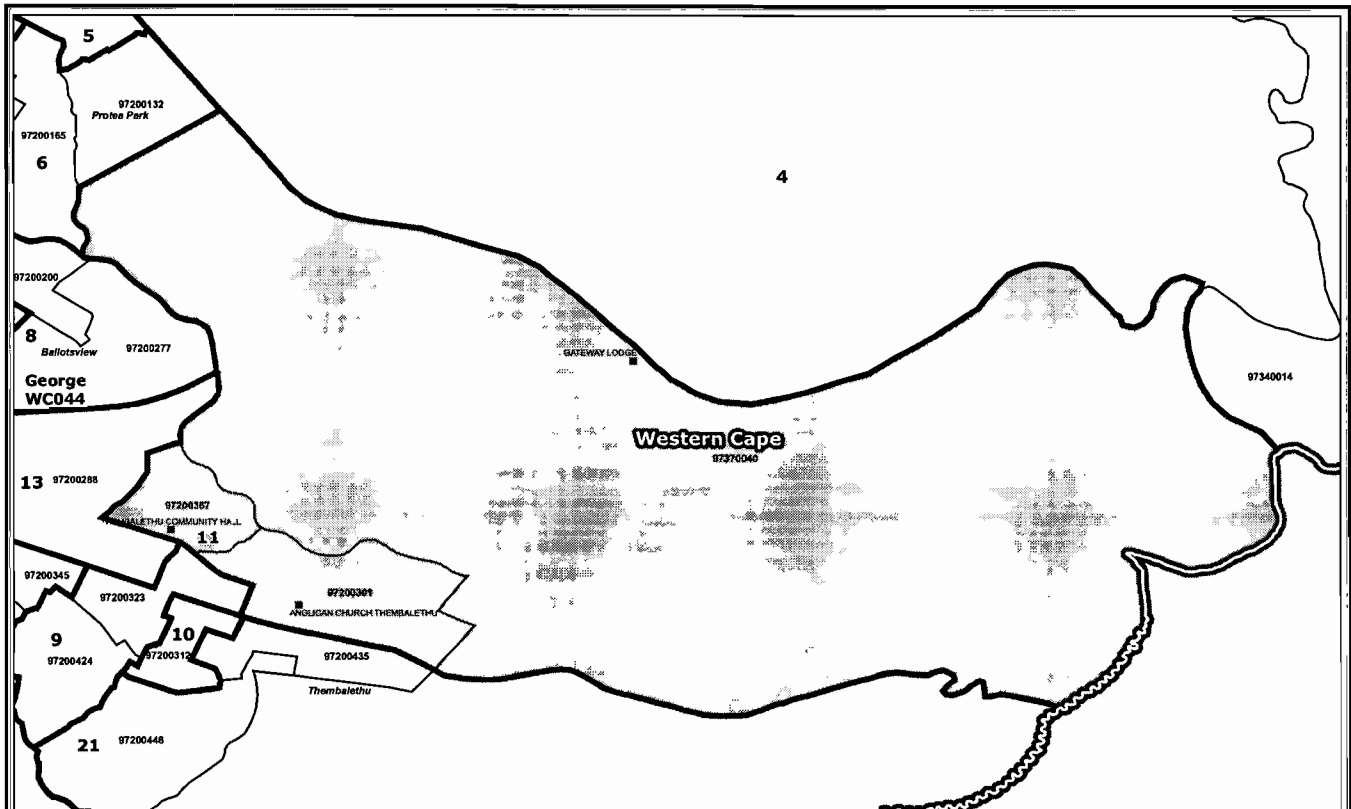
NOT TO SCALE
 DATE
 May 2010
 WARD NUMBER
 9

Additional information relating to this map
 can be obtained by contacting the
 Municipal Demarcation Board at:
 Tel (012) 342 2481 Fax (012) 342 2480
 email info@demarcation.org.za
 Website www.demarcation.org.za
 Address Private Bag X28, Hatfield 0028

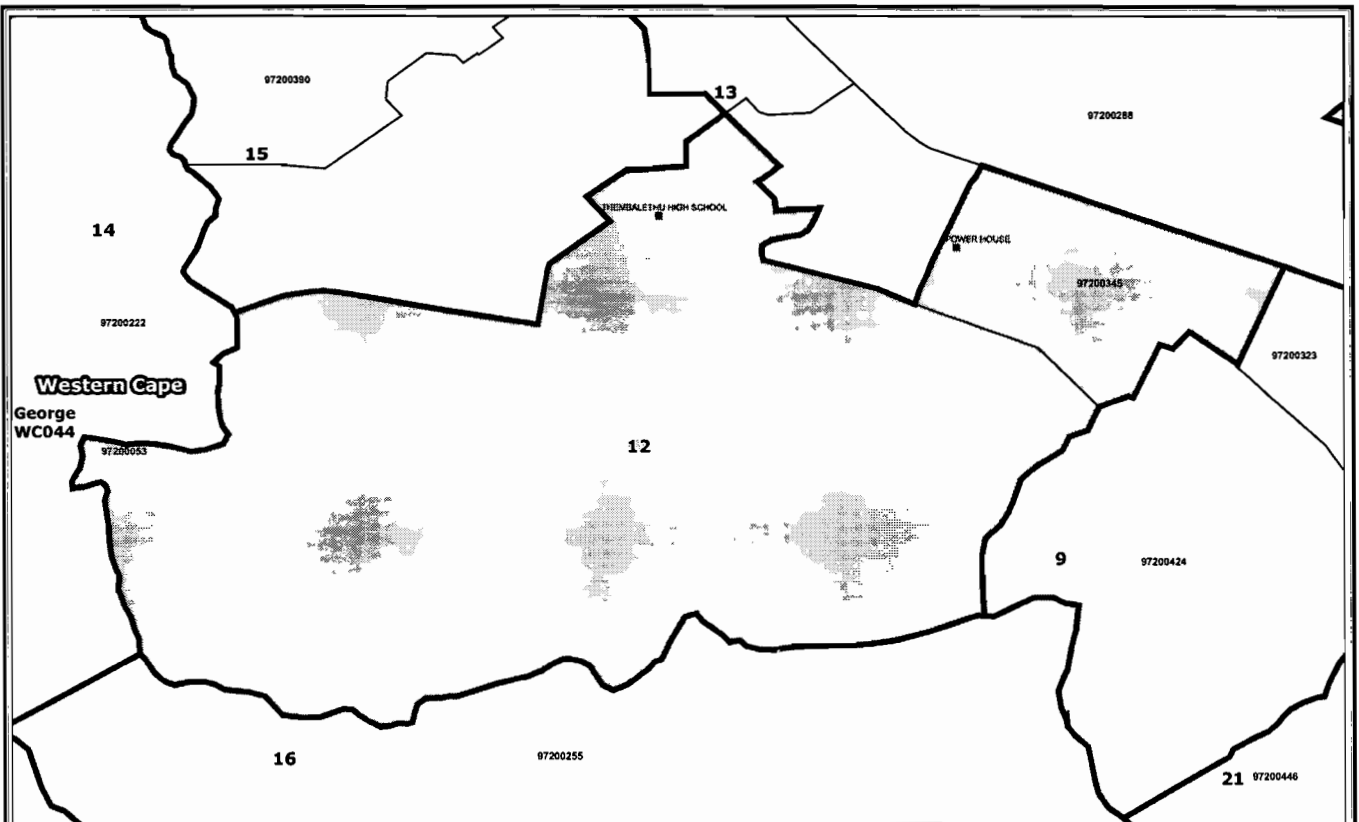




Legend Provincial Boundary Local Municipality Ward Dam Main Road Voting Station	George(WC044) Publication of the delimitation of Ward 10 of George(WC044) in terms of Item 5 of Schedule 1 to the Local Government: Municipal Structures Act, 1998 (Act No.117 of 1998)	NOT TO SCALE	Additional information relating to this map can be obtained by contacting the Municipal Demarcation Board at: Tel: (012) 342 2481 Fax: (012) 342 2480 email: info@demarcation.org.za Website: www.demarcation.org.za Address: Private Bag X28, Hatfield 0028	
		DATE May 2010 WARD NUMBER 10		



Legend Provincial Boundary Local Municipality Ward Dam Main Road Voting Station	George(WC044) Publication of the delimitation of Ward 11 of George(WC044) in terms of Item 5 of Schedule 1 to the Local Government: Municipal Structures Act, 1998 (Act No.117 of 1998)	NOT TO SCALE	Additional information relating to this map can be obtained by contacting the Municipal Demarcation Board at: Tel: (012) 342 2481 Fax: (012) 342 2480 email: info@demarcation.org.za Website: www.demarcation.org.za Address: Private Bag X28, Hatfield 0028	
		DATE May 2010 WARD NUMBER 11		

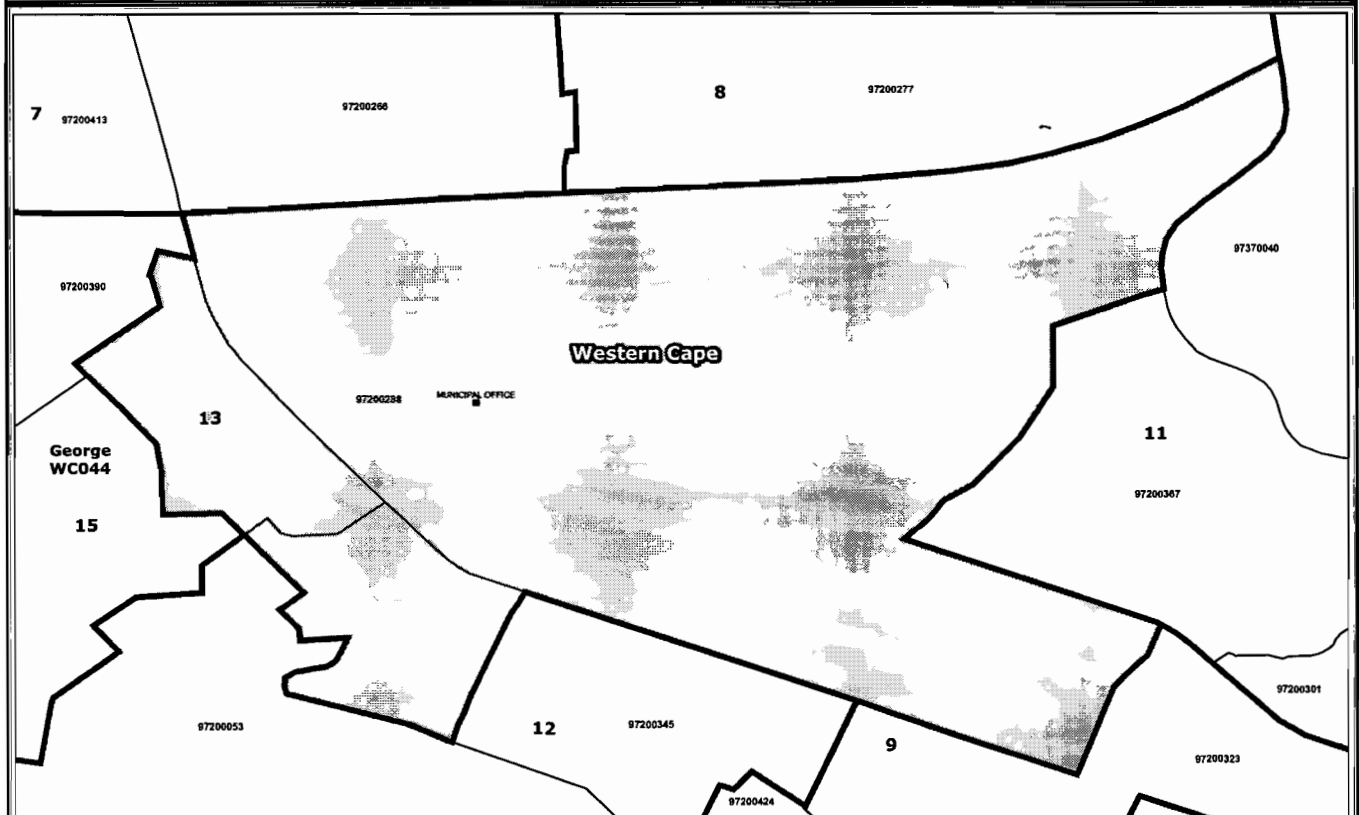


	Provincial Boundary		Dem
	Local Municipality		Main Road
	Ward		Voting Station

George(WC044)
 Publication of the delimitation of Ward 12
 of George(WC044)
 in terms of Item 5 of Schedule 1 to the
 Local Government: Municipal Structures Act, 1998
 (Act No. 117 of 1998)

	NOT TO SCALE
DATE	May 2010
WARD NUMBER	12

Additional information relating to this map
 can be obtained by contacting the
 Municipal Demarcation Board at
 Tel (012) 342 2481 Fax: (012) 342 2480
 email info@demarcation.org.za
 Website www.demarcation.org.za
 Address Private Bag X28, Hatfield 0028



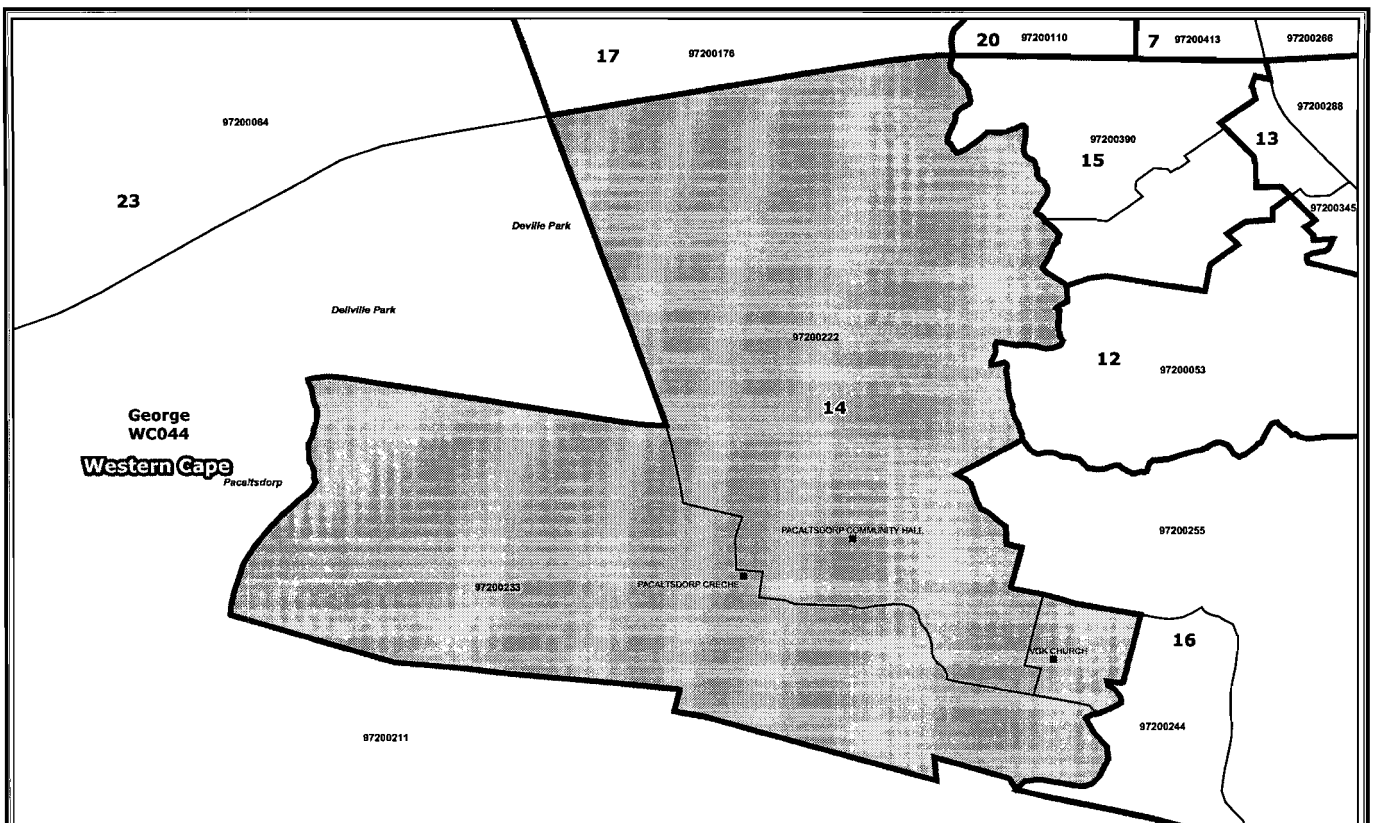
	Provincial Boundary		Dem
	Local Municipality		Main Road
	Ward		Voting Station

George(WC044)
 Publication of the delimitation of Ward 13
 of George(WC044)
 in terms of Item 5 of Schedule 1 to the
 Local Government: Municipal Structures Act, 1998
 (Act No.117 of 1998)

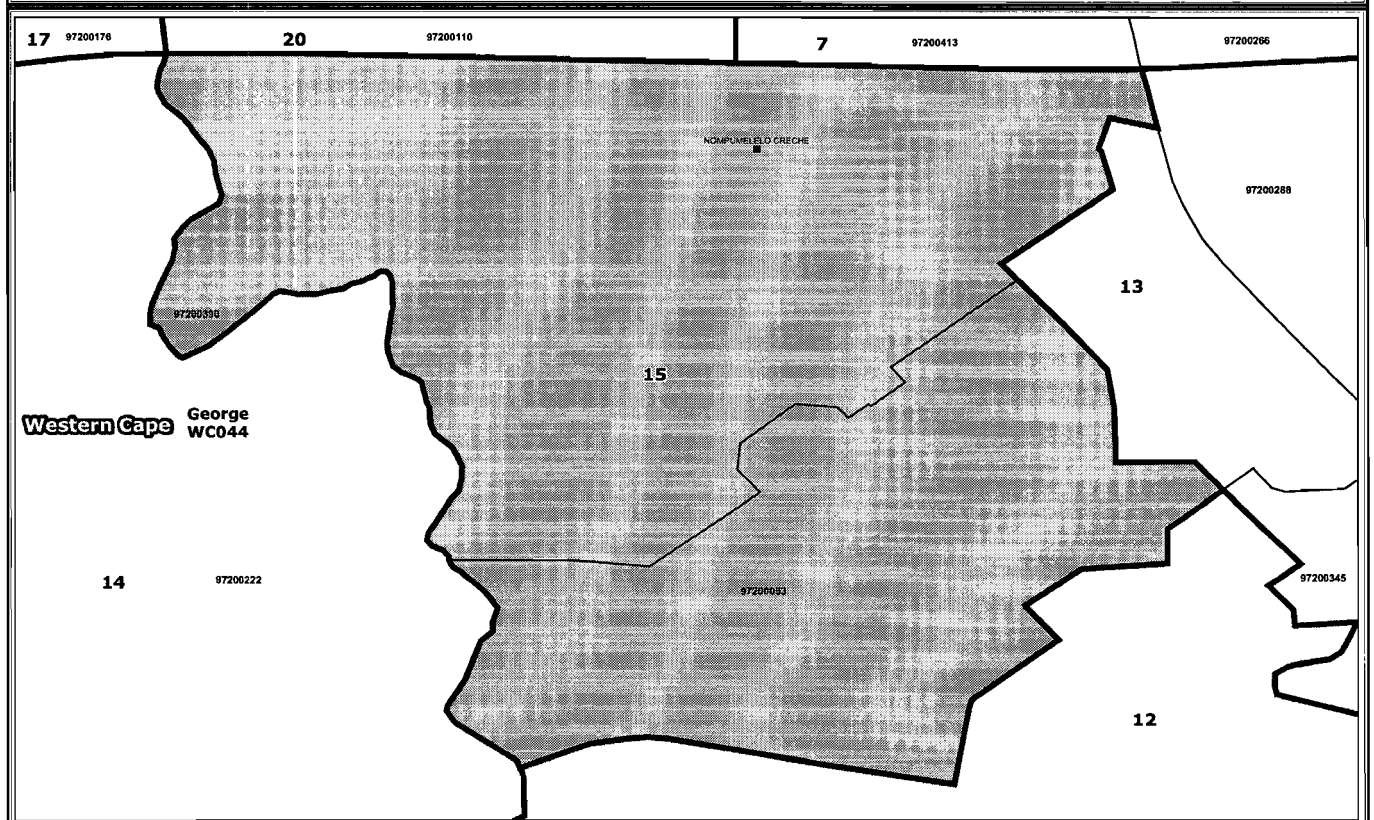
	NOT TO SCALE
DATE	May 2010
WARD NUMBER	13

Additional information relating to this map
 can be obtained by contacting the
 Municipal Demarcation Board at
 Tel (012) 342 2481 Fax: (012) 342 2480
 email info@demarcation.org.za
 Website www.demarcation.org.za
 Address Private Bag X28, Hatfield 0028

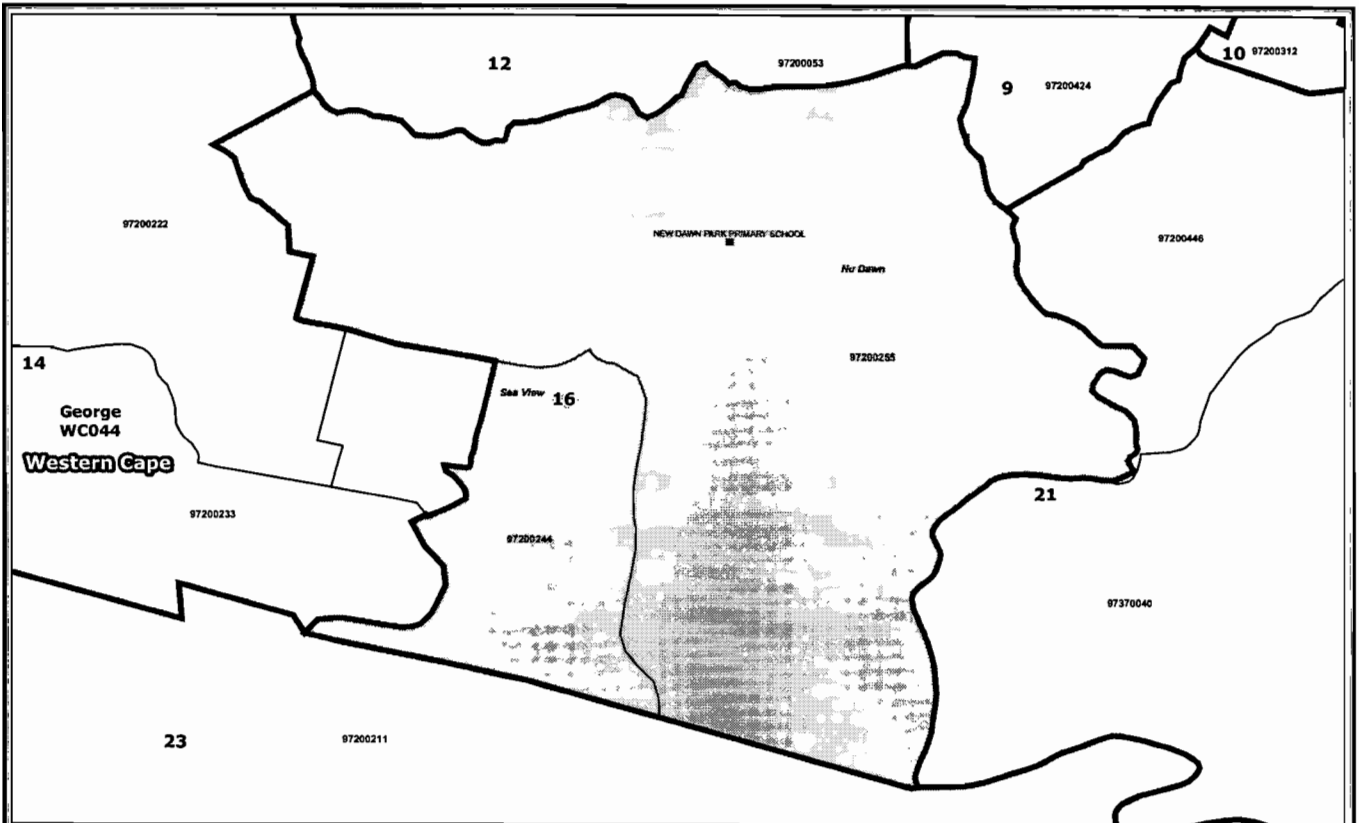




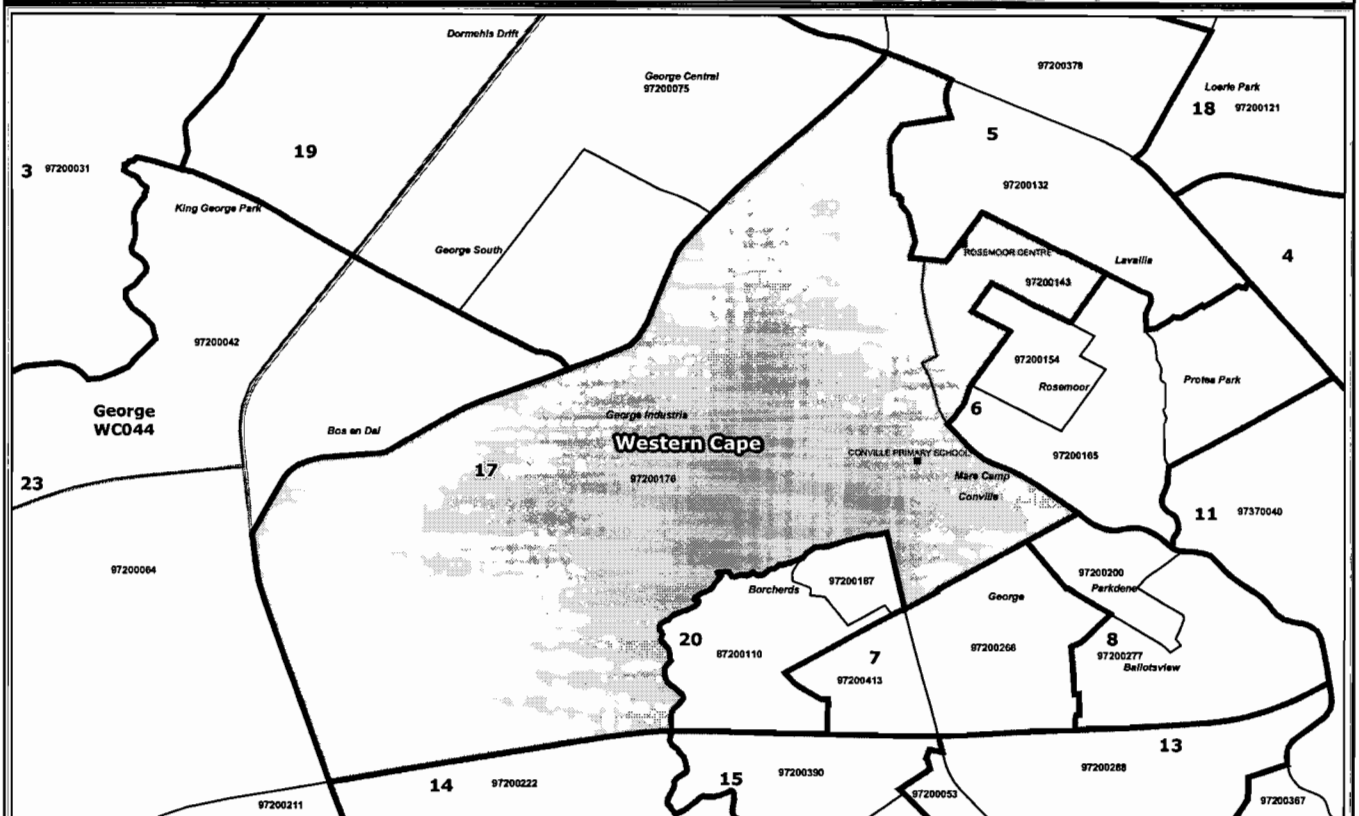
Legend Provincial Boundary Local Municipality Ward Dam Main Road Voting Station	George(WC044) Publication of the delimitation of Ward 14 of George(WC044) in terms of Item 5 of Schedule 1 to the Local Government: Municipal Structures Act, 1998 (Act No. 117 of 1998)	NOT TO SCALE DATE May 2010 WARD NUMBER 14	Additional information relating to this map can be obtained by contacting the Municipal Demarcation Board at: Tel: (012) 342 2481 Fax: (012) 342 2480 email: info@demarcation.org.za Website: www.demarcation.org.za Address: Private Bag X28, Hatfield 0028	



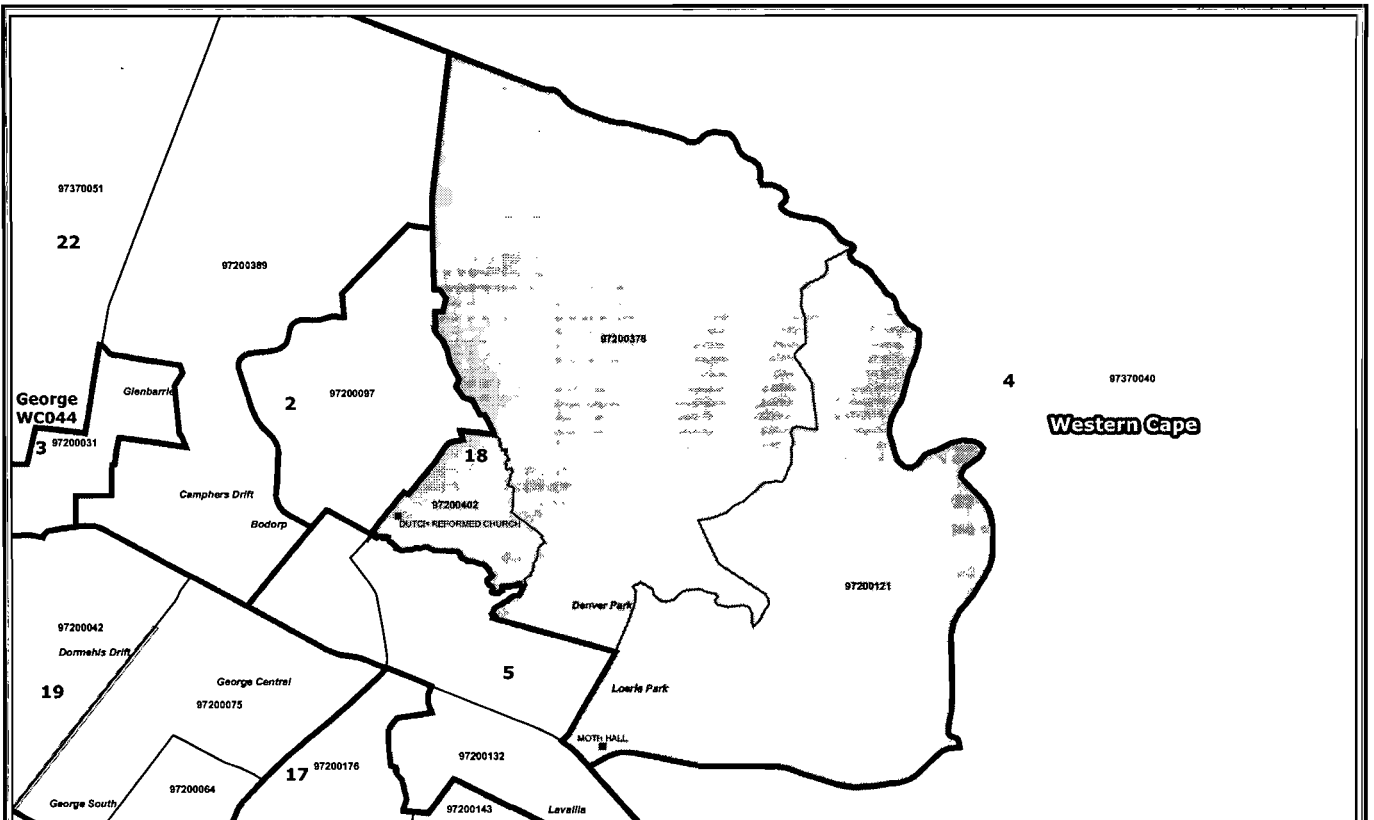
Legend Provincial Boundary Local Municipality Ward Dam Main Road Voting Station	George(WC044) Publication of the delimitation of Ward 15 of George(WC044) in terms of Item 5 of Schedule 1 to the Local Government: Municipal Structures Act, 1998 (Act No. 117 of 1998)	NOT TO SCALE DATE May 2010 WARD NUMBER 15	Additional information relating to this map can be obtained by contacting the Municipal Demarcation Board at: Tel: (012) 342 2481 Fax: (012) 342 2480 email: info@demarcation.org.za Website: www.demarcation.org.za Address: Private Bag X28, Hatfield 0028	



Legend Provincial Boundary Local Municipality Ward Dem Main Road Voting Station	George(WC044) Publication of the delimitation of Ward 16 of George(WC044) in terms of Item 5 of Schedule 1 to the Local Government: Municipal Structures Act, 1998 (Act No.117 of 1998)		NOT TO SCALE DATE May 2010 WARD NUMBER 16	Additional information relating to this map can be obtained by contacting the Municipal Demarcation Board at: Tel: (012) 342 2481 Fax: (012) 342 2480 email: info@demarcation.org.za Website: www.demarcation.org.za Address: Private Bag X28, Hatfield 0028	



Legend Provincial Boundary Local Municipality Ward Dem Main Road Voting Station	George(WC044) Publication of the delimitation of Ward 17 of George(WC044) in terms of Item 5 of Schedule 1 to the Local Government: Municipal Structures Act, 1998 (Act No.117 of 1998)		NOT TO SCALE DATE May 2010 WARD NUMBER 17	Additional information relating to this map can be obtained by contacting the Municipal Demarcation Board at: Tel: (012) 342 2481 Fax: (012) 342 2480 email: info@demarcation.org.za Website: www.demarcation.org.za Address: Private Bag X28, Hatfield 0028	

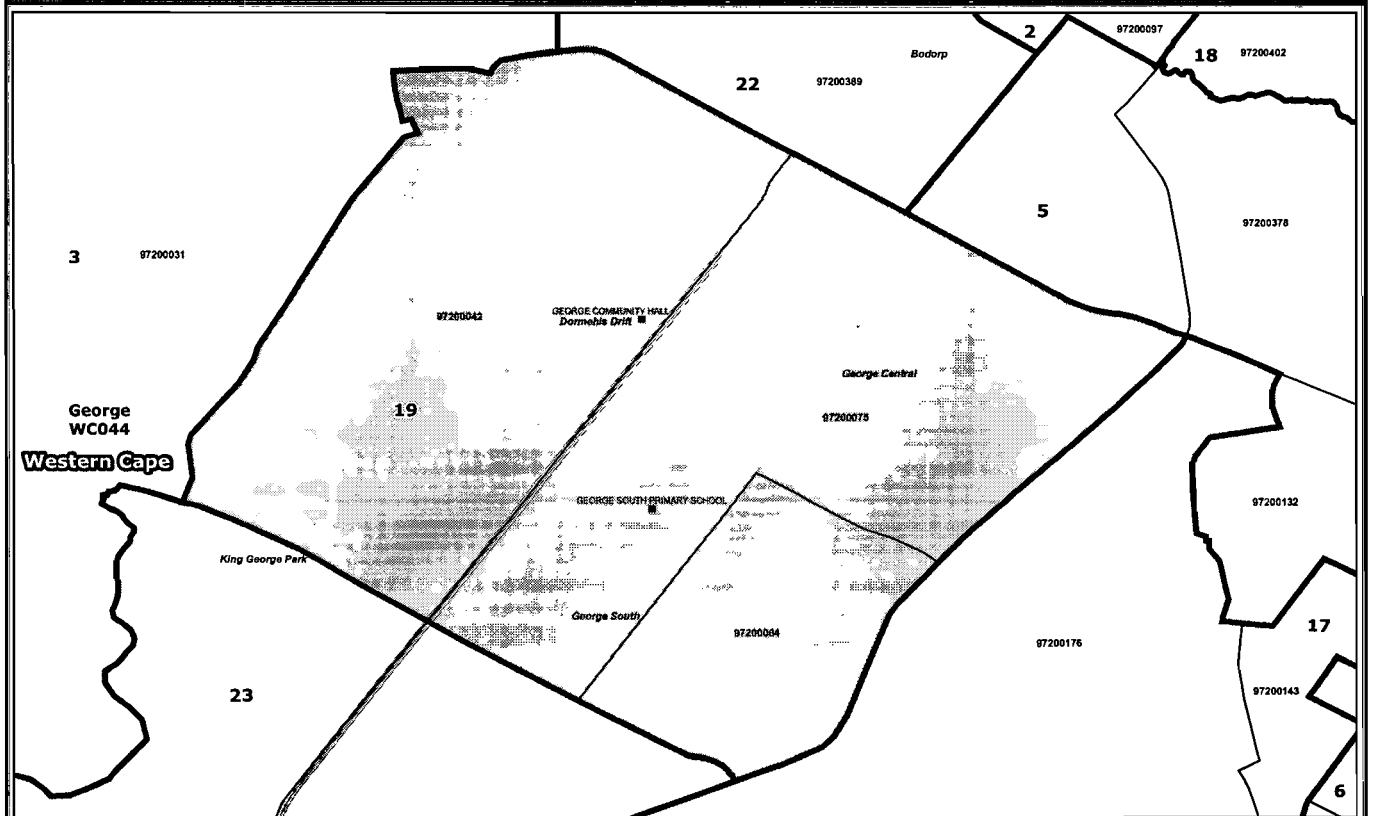


	Provincial Boundary		Dam
	Local Municipality		Main Road
	Ward		Voting Station

George(WC044)
 Publication of the delimitation of Ward 18
 of George(WC044)
 in terms of Item 5 of Schedule 1 to the
 Local Government: Municipal Structures Act, 1998
 (Act No.117 of 1998)

	NOT TO SCALE
DATE	May 2010
WARD NUMBER	18

Additional information relating to this map
 can be obtained by contacting the
 Municipal Demarcation Board at
 Tel (012) 342 2481 Fax (012) 342 2480
 email info@demarcation.org.za
 Website www.demarcation.org.za
 Address Private Bag X28, Hatfield 0028



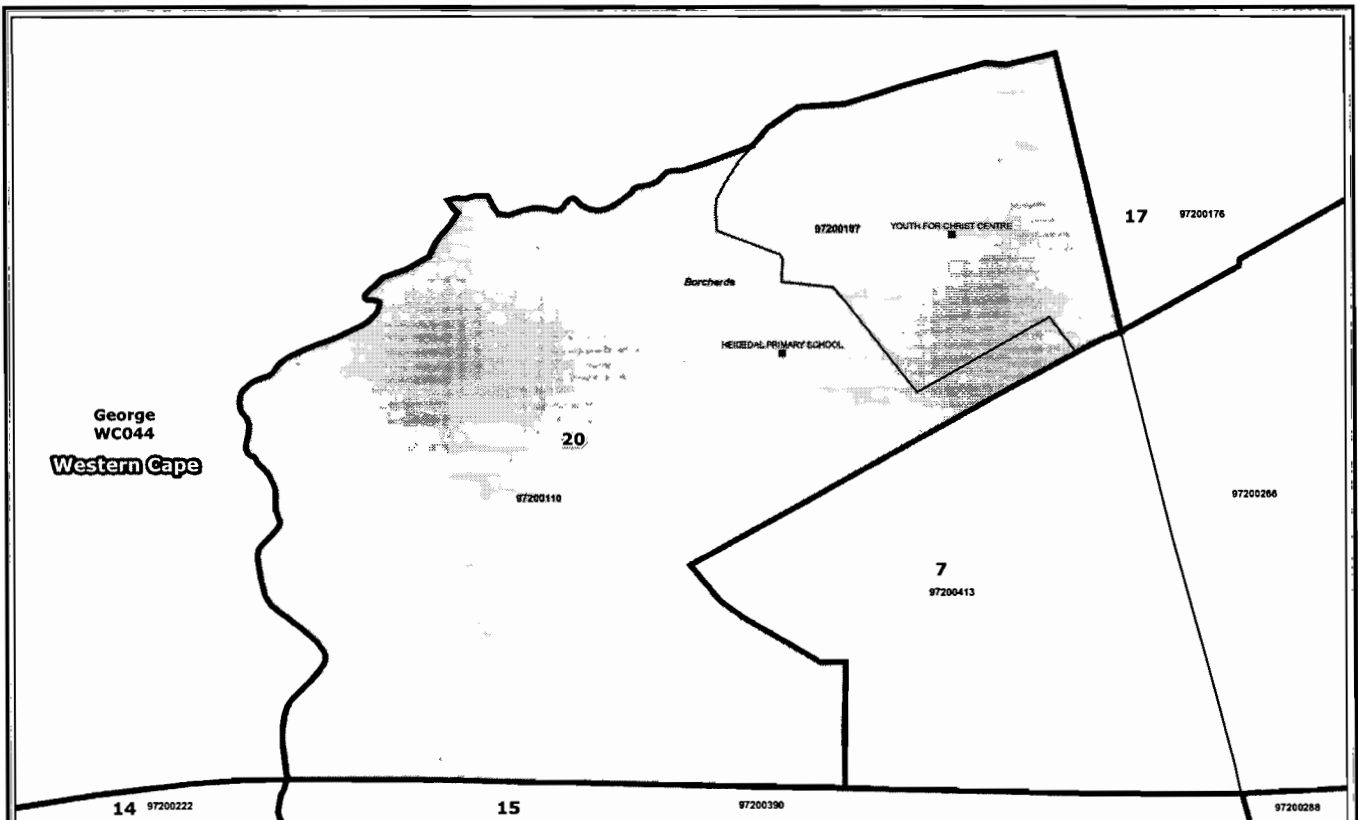
	Provincial Boundary		Dam
	Local Municipality		Main Road
	Ward		Voting Station


George(WC044)
 Publication of the delimitation of Ward 19
 of George(WC044)
 in terms of Item 5 of Schedule 1 to the
 Local Government: Municipal Structures Act, 1998
 (Act No.117 of 1998)

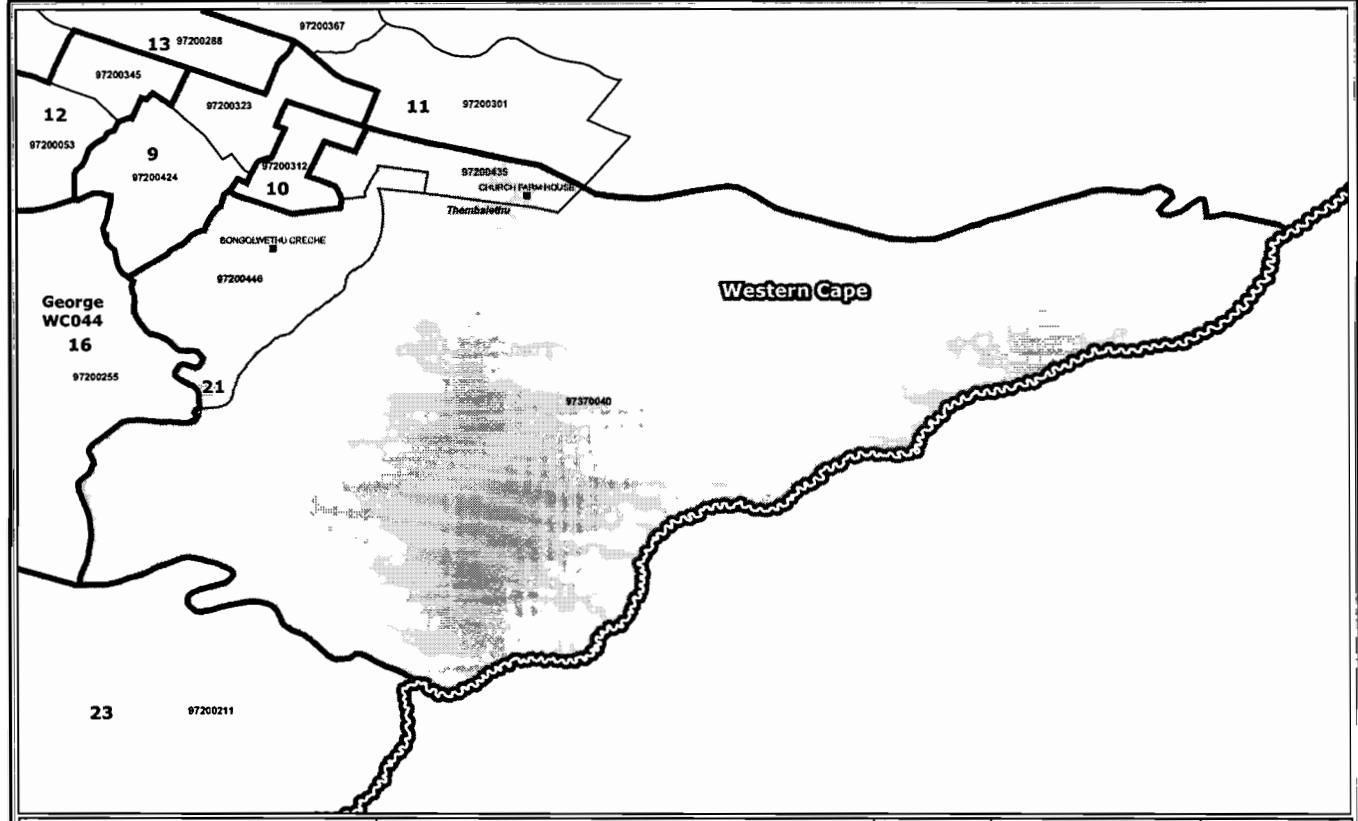
	NOT TO SCALE
DATE	May 2010
WARD NUMBER	19


Additional information relating to this map
 can be obtained by contacting the
 Municipal Demarcation Board at
 Tel (012) 342 2481 Fax (012) 342 2480
 email info@demarcation.org.za
 Website www.demarcation.org.za
 Address Private Bag X28, Hatfield 0028

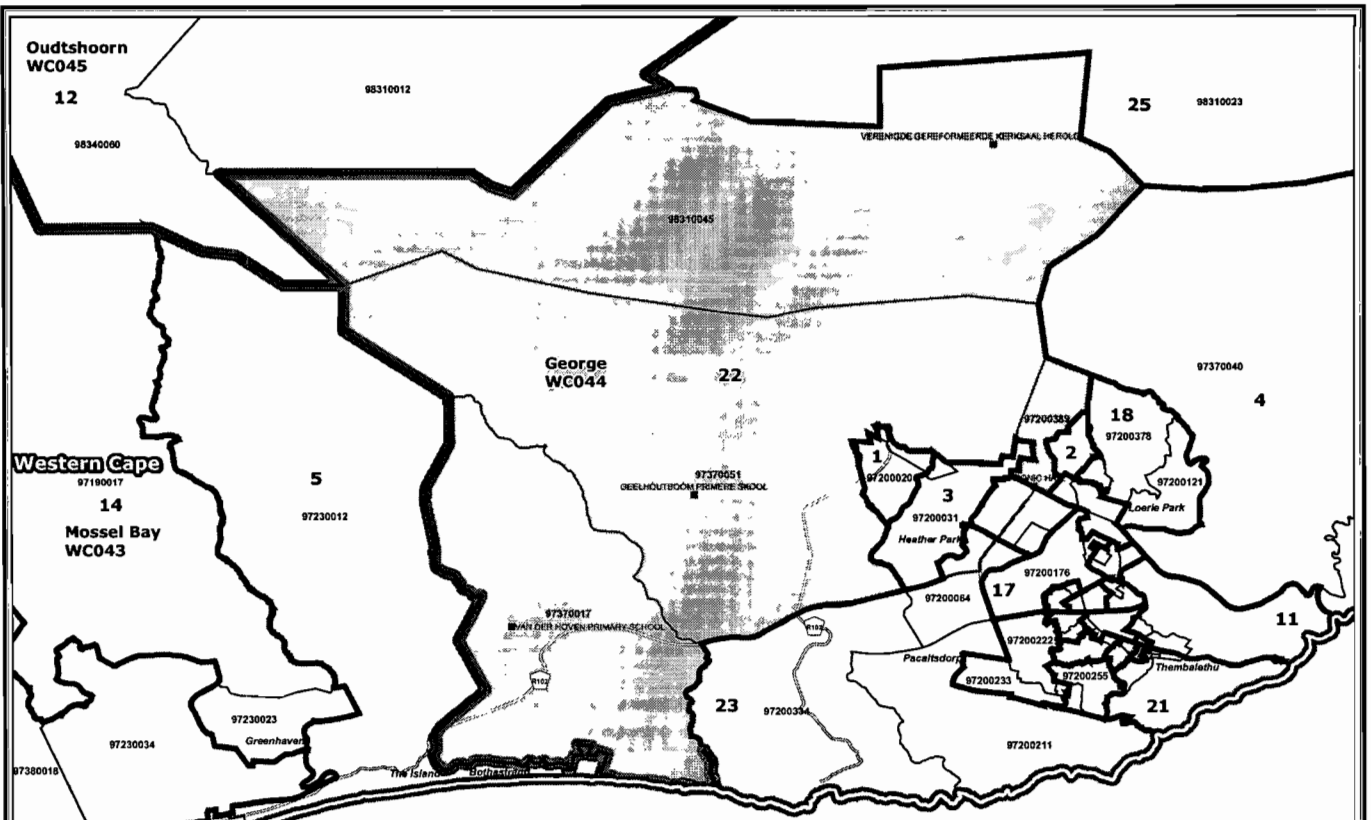




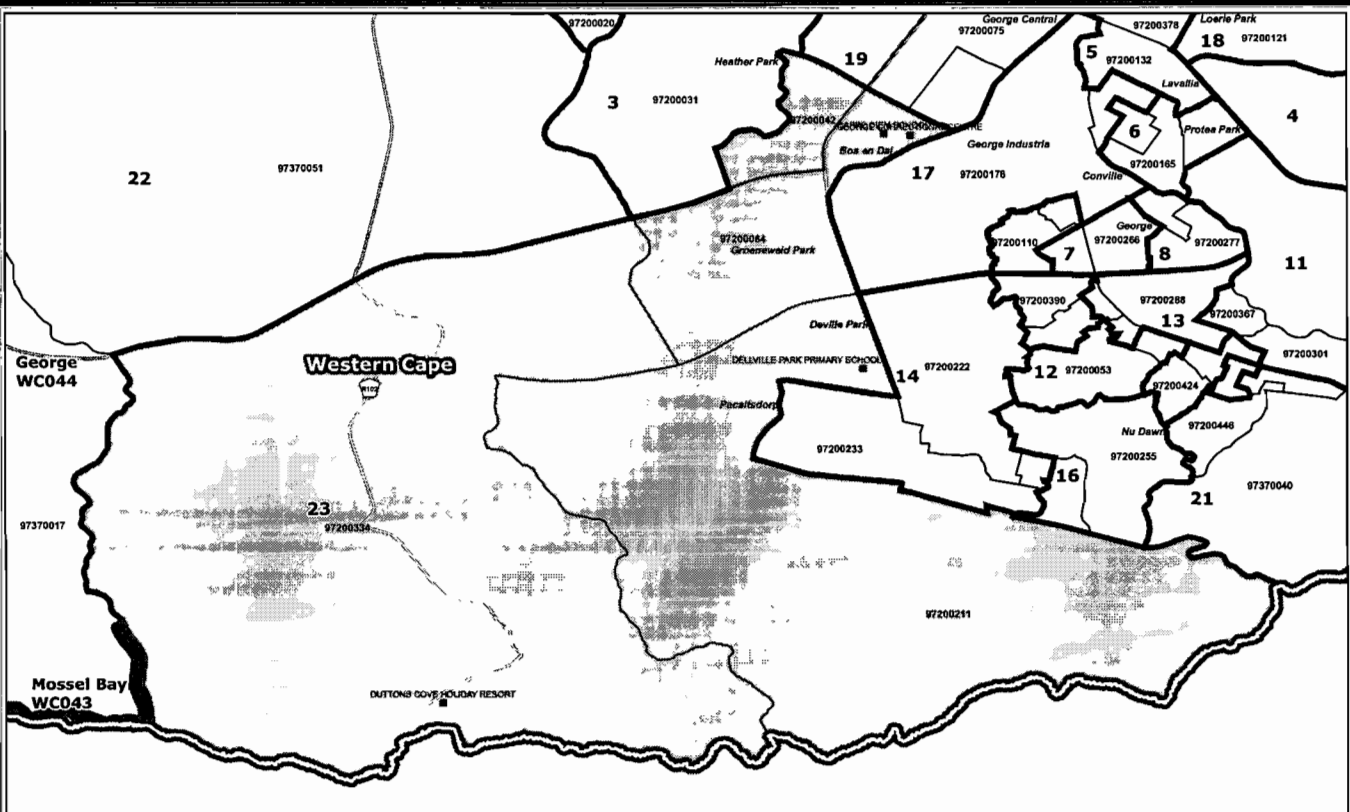
<p>Legend</p> <p>Provincial Boundary</p> <p>Local Municipality</p> <p>Ward</p> <p>Dam</p> <p>Main Road</p> <p>Voting Station</p>	<p>George(WC044)</p> <p>Publication of the delimitation of Ward 20 of George(WC044) in terms of Item 5 of Schedule 1 to the Local Government: Municipal Structures Act, 1998 (Act No.117 of 1998)</p>	<p>NOT TO SCALE</p> <p>DATE</p> <p>May 2010</p> <p>WARD NUMBER</p> <p>20</p>	<p>Additional information relating to this map can be obtained by contacting the Municipal Demarcation Board at</p> <p>Tel (012) 342 2481 Fax (012) 342 2480</p> <p>email info@demarcation.org.za</p> <p>Website www.demarcation.org.za</p> <p>Address Private Bag X28, Hatfield 0028</p>	
---	--	--	---	--



<p>Legend</p> <p>Provincial Boundary</p> <p>Local Municipality</p> <p>Ward</p> <p>Dam</p> <p>Main Road</p> <p>Voting Station</p>	<p>George(WC044)</p> <p>Publication of the delimitation of Ward 21 of George(WC044) in terms of Item 5 of Schedule 1 to the Local Government: Municipal Structures Act, 1998 (Act No.117 of 1998)</p>	<p>NOT TO SCALE</p> <p>DATE</p> <p>May 2010</p> <p>WARD NUMBER</p> <p>21</p>	<p>Additional information relating to this map can be obtained by contacting the Municipal Demarcation Board at</p> <p>Tel (012) 342 2481 Fax (012) 342 2480</p> <p>email info@demarcation.org.za</p> <p>Website www.demarcation.org.za</p> <p>Address Private Bag X28, Hatfield 0028</p>	
---	--	--	---	---



Legend Provincial Boundary Local Municipality Ward Dam Main Road Voting Station	George(WC044) Publication of the delimitation of Ward 22 of George(WC044) in terms of Item 5 of Schedule 1 to the Local Government: Municipal Structures Act, 1998 (Act No.117 of 1998)	NOT TO SCALE DATE May 2010 WARD NUMBER 22	Additional information relating to this map can be obtained by contacting the Municipal Demarcation Board at Tel (012) 342 2481 Fax: (012) 342 2480 email info@demarcation.org.za Website: www.demarcation.org.za Address Private Bag X28, Hatfield 0028	
--	---	---	--	--



Legend Provincial Boundary Local Municipality Ward Dam Main Road Voting Station	George(WC044) Publication of the delimitation of Ward 23 of George(WC044) in terms of Item 5 of Schedule 1 to the Local Government: Municipal Structures Act, 1998 (Act No.117 of 1998)	NOT TO SCALE DATE May 2010 WARD NUMBER 23	Additional information relating to this map can be obtained by contacting the Municipal Demarcation Board at Tel (012) 342 2481 Fax: (012) 342 2480 email info@demarcation.org.za Website: www.demarcation.org.za Address Private Bag X28, Hatfield 0028	
--	---	---	--	--

