

PROVINCE OF WESTERN CAPE

PROVINSIE WES-KAAP

Provincial Gazette Extraordinary

Buitengewone Provinsiale Koerant

6744

6744

Monday, 24 May 2010

Maandag, 24 Mei 2010

Registered at the Post Office as a Newspaper

As 'n Nuusblad by die Poskantoor Geregistreer

CONTENTS

*(*Reprints are obtainable at Room 9-06, Provincial Building, 4 Dorp Street, Cape Town 8001.)*

No.		Page
	Provincial Notice	
212	Municipal Demarcation Board: Delimitation of Municipal Wards—Matzikama Local Municipality	2

INHOUD

*(*Herdrukke is verkrygbaar by Kamer 9-06, Provinsiale-gebou, Dorpstraat 4, Kaapstad 8001.)*

No.		Bladsy
	Provinsiale Kennisgewing	
212	Munisipale Afbakeningsraad: Afbakening van Munisipale Wyke—Matzikama Plaaslike Munisipaliteit	6

**MUNICIPAL DEMARCATION BOARD
DELIMITATION OF MUNICIPAL WARDS IN TERMS OF THE LOCAL
GOVERNMENT: MUNICIPAL STRUCTURES ACT, 1998**

Municipality : Matzikama Local Municipality (WC011)

In terms of Item 5(1) of Schedule 1 to the Local Government: Municipal Structures Act, 1998 (Act No.117 of 1998) ("the Act") the Municipal Demarcation Board hereby publishes its delimitation of wards for the above-mentioned municipality. Particulars of the delimitation are listed in the Schedule.

In terms of Item 5(2) of Schedule 1 to the Act, any person aggrieved by a delimitation may, within 14 days of publication of this notice, submit objections in writing to:

The Municipal Demarcation Board
Private Bag X28

Hatfield

0028

Fax: 012-3422480

E-mail: robert@demarcation.org.za

The attached form MDB5 must please be used to object. The form is also available on www.demarcation.org.za

LANDIWE MAHLANGU

CHAIRPERSON: MDB

SCHEDULE

In terms of Section 18(3) of the Local Government: Municipal Structures Act, 1998 (Act 117 of 1998) the MEC responsible for local government has determined that the municipal council consists of 15 councillors.

After having consulted the Independent Electoral Commission, The Municipal Demarcation Board has delimited the municipality into 8 wards in terms of Schedule 1 to the Act.

The number of registered voters in each ward does not vary by more than fifteen percent from the norm. The norm was determined by dividing the total number of voters on the municipal segment of the national common voters roll, namely 26108 voters on 12 February 2009, by the number of wards in the municipality.

An overview map of the boundary of the municipality, with the boundaries of the wards within the municipal boundary, and a map of each ward are attached. In case of a discrepancy between a map and this schedule, the map will prevail.

The ward numbers, the voting districts and voting stations in each ward, and the number of voters are as follows:

WARD 1 comprises of a total of 3107 registered voters

Voting District	Voting Station	Number of Voters
97700014	UITKYK COMMUNITY HALL	2338
97860088	LUTZVILLE WES COMMUNITY HALL	769

WARD 2 comprises of a total of 3195 registered voters

Voting District	Voting Station	Number of Voters
97620015	MIRIAM OWIES	809
97630016	COMMUNITY HALL EBENHEASER	1142
97790068	VREDENDAL HIGH SCHOOL	444
97860101	NAASDRIFT PRIMARY SCHOOL	800

WARD 3 comprises of a total of 3000 registered voters

Voting District	Voting Station	Number of Voters
97790046	AFM CHURCH VREDENDAL NORTH	1962
97790057 (Portion)	VERGENOEG PRIMARY SCHOOL	1038

WARD 4 comprises of a total of 3138 registered voters

Voting District	Voting Station	Number of Voters
97790013	VREDENDAL NORTH COMMUNITY CENTRE	2316
97790057 (Portion)	VERGENOEG PRIMARY SCHOOL	286
97860099	KLEINRIVIER PRIMARY SCHOOL	536

WARD 5 comprises of a total of 3097 registered voters

Voting District	Voting Station	Number of Voters
97860022	SPRUITDRIFT PRIMARY SCHOOL	1059
97860044	STEILHOOGTE PRIMARY SCHOOL	369
97860055	VREDENDAL SPORTS HALL	1669

WARD 6 comprises of a total of 3641 registered voters

Voting District	Voting Station	Number of Voters
97660019	COMMUNITY HALL KLAWER	1710
97660031	KLAWER PRIMARY SCHOOL HALL	730
97660042	ST JAMES ANGLICAN CHURCH	706
97860077	TRAWAL DUTCH REFORMED CHURCH HALL	495

WARD 7 comprises of a total of 3649 registered voters

Voting District	Voting Station	Number of Voters
97770011	VAN RHYNSDORP CORRECTIONAL CENTRE	891
97770022	VANRHYNSDORP COMMUNITY HALL	1963
97850021	VREDEHOEK SCHOOL	363
97850054	URIONSKRAAL PRIMARY SCHOOL	432

WARD 8 comprises of a total of 3281 registered voters

Voting District	Voting Station	Number of Voters
97580010	NG CHURCH HALL	524
97580021	NUWERUS COMMUNITY HALL	277
97700025	KOEKENAAP PRIMARY SCHOOL	947
97760010	MOBILE(RIETPOORT MPC)	873
97850010	BITTERFONTEIN PURIFICATION WORKS	120
97850032	KLIPRAND COMMUNITY HALL	233
97850043	NABIEP PLAAS	31
97850065	GROOTDRIFT	41
97860011	KOMKANS FARM	63
97860033	BOOYSENDAL PRIMARY SCHOOL	172

Important: This Schedule contains the total number of registered voters on the municipality's segment of the national common voters' roll on 12 February 2009 as provided for in Government Notice No. 750 published in Government Gazette No. 32407 of 15 July 2009. The voting district numbers, the voting district boundaries, voting stations, and the number of voters may change after the registration of voters for the 2011 local elections.

FORM MDB5

WARD DELIMITATION

OBJECTION IN TERMS OF ITEM 5(2) OF SCHEDULE 1 TO THE LOCAL GOVERNMENT: MUNICIPAL STRUCTURES ACT, 1998

Name of municipality:.....Code:.....

Name of aggrieved person/institution:.....

Contact person in case of an institution:.....

Address:.....

Tel. number:.....Cell number:.....

Email address:.....

I hereby object to the delimitation of the boundaries of the following wards:

WARD NUMBER	REASON/MOTIVATION

I request the Municipal Demarcation Board to consider the following alternative proposals:

Ward number	The ward should comprise of the following voting districts (Provide voting district number and the number of voters in brackets e.g. VD1123456(1500)+VD345678(2500)=4000)	Motivation

I confirm that:

- each cluster of voting districts form a contiguous ward;
- the number of voters in each ward fall within the minimum and maximum of voters allowed per ward;
- the proposed ward boundaries comply, in general, with the criteria.

SIGNATURE

NAME AND SURNAME

DATE

MUNISIPALE AFBAKENINGSRAAD
AFBAKENING VAN MUNISIPALE WYKE INGEVOLGE DIE WET OP
PLAASLIKE REGERING: MUNISIPALE STRUKTURE, 1998

Munisipaliteit : Matzikama Plaaslike Munisipaliteit (WC011)

Ingevolge Item 5(1) van Bylae 1 van die Wet op Plaaslike Regering: Munisipale Strukture, 1998 (Wet No. 117 van 1998) ("die Wet") publiseer die Munisipale Afbakeningsraad hiermee sy afbakening van wyke vir die bogenaaamde munisipaliteit. Besonderhede van die afbakening is vervat in die Bylae.

Ingevolge Item 5(2) van Bylae 1 van die Wet, kan enige persoon wat gegrief is deur 'n afbakening binne 14 dae na publikasie van hierdie kennisgewing skriftelike besware voorlê aan:

Die Munisipale Afbakeningsraad

Privaatsak X28

Hatfield

0028

Faks: 012-3422480

E-pos: robert@demarcation.org.za

Die aangehegte vorm MDB5 moet asseblief gebruik word om beswaar aan te teken. Die vorm is ook beskikbaar op www.demarcation.org.za

LANDIWE MAHLANGU

VOORSITTER: MUNISIPALE AFBAKENINGSRAAD

BYLAE

Ingevolge Artikel 18(3) van die Wet op Plaaslike Regering: Munisipale Strukture, 1998 (Wet 117 van 1998) het die LUR vir plaaslike regering bepaal dat die munisipale raad bestaan uit 15 raadslede.

Na oorlegpleging met die Onafhanklike Verkiesingskommissie het die Munisipale Afbakeningsraad die munisipaliteit in 8 wyke afgebaken ingevolge Bylae 1 van die Wet.

Die getal geregistreerde kiesers in elke wyk, wyk nie meer as vyftien persent van die norm af nie. Die norm is bepaal deur die getal geregistreerde kiesers op die munisipale segment van die nasionale gemeenskaplike kieserslys, naamlik 26108 kiesers op 12 Februarie 2009, deur die getal wyke in die munisipaliteit te deel.

'n Oorsigkaart van die munisipale grens met die grense van die wyke binne die munisipale grens, en 'n kaart van elke wyk, is aangeheg. Ingeval van 'n verskil tussen 'n kaart en hierdie bylae, sal die kaart geld.

Die wyknommers, die stemdistrikte en stemlokale in elke wyk, en die getal kiesers is as volg:

WYK 1 het 3107 kiesers

Stemdistrik	Stemlokaal	Getal kiesers
97700014	UITKYK COMMUNITY HALL	2338
97860088	LUTZVILLE WES COMMUNITY HALL	769

WYK 2 het 3195 kiesers

Stemdistrik	Stemlokaal	Getal kiesers
97620015	MIRIAM OWIES	809
97630016	COMMUNITY HALL EBENHEASER	1142
97790068	VREDENDAL HIGH SCHOOL	444
97860101	NAASDRIFT PRIMARY SCHOOL	800

WYK 3 het 3000 kiesers

Stemdistrik	Stemlokaal	Getal kiesers
97790046	AFM CHURCH VREDENDAL NORTH	1962
97790057 (Gedeelte)	VERGENOEG PRIMARY SCHOOL	1038

WYK 4 het 3138 kiesers

Stemdistrik	Stemlokaal	Getal kiesers
97790013	VREDENDAL NORTH COMMUNITY CENTRE	2316
97790057 (Gedeelte)	VERGENOEG PRIMARY SCHOOL	286
97860099	KLEINRIVIER PRIMARY SCHOOL	536

WYK 5 het 3097 kiesers

Stemdistrik	Stemlokaal	Getal kiesers
97860022	SPRUITDRIFT PRIMARY SCHOOL	1059
97860044	STEILHOOGTE PRIMARY SCHOOL	369
97860055	VREDENDAL SPORTS HALL	1669

WYK 6 het 3641 kiesers

Stemdistrik	Stemlokaal	Getal kiesers
97660019	COMMUNITY HALL KLAWER	1710
97660031	KLAWER PRIMARY SCHOOL HALL	730
97660042	ST JAMES ANGLICAN CHURCH	706
97860077	TRAWAL DUTCH REFORMED CHURCH HALL	495

WYK 7 het 3649 kiesers

Stemdistrik	Stemlokaal	Getal kiesers
97770011	VAN RHYNSDORP CORRECTIONAL CENTRE	891
97770022	VANRHYNSDORP COMMUNITY HALL	1963
97850021	VREDEHOEK SCHOOL	363
97850054	URIONSKRAAL PRIMARY SCHOOL	432

WYK 8 het 3281 kiesers

Stemdistrik	Stemlokaal	Getal kiesers
97580010	NG CHURCH HALL	524
97580021	NUWERUS COMMUNITY HALL	277
97700025	KOEKENAAP PRIMARY SCHOOL	947
97760010	MOBILE(RIETPOORT MPC)	873
97850010	BITTERFONTEIN PURIFICATION WORKS	120
97850032	KLIPRAND COMMUNITY HALL	233
97850043	NABIEP PLAAS	31
97850065	GROOTDRIFT	41
97860011	KOMKANS FARM	63
97860033	BOOYSENDAL PRIMARY SCHOOL	172

Belangrik: Hierdie Bylae bevat die totale getal geregistreerde kiesers op die munisipaliteit se segment van die nasionale gemeenskaplike kieserslys op 12 Februarie 2009, waarvoor voorsiening gemaak is in Goewermentskennisgewing No. 750 gepubliseer in Staatskoerant No. 32407 van 15 Julie 2009. Die stemdistriknommers, die grense van die stemdistrikte, die stemlokale, en die getal kiesers mag verander na die registrasie van kiesers vir die 2011 plaaslike verkiesings.

VORM MDB5

WYKSAFBAKENING

**BESWAAR INGEVOLGE ITEM 5(2) VAN BYLAE 1
VAN DIE WET OP PLAASLIKE REGERING: MUNISIPALE STRUKTURE, 1998**

Naam van Munisipaliteit:.....Code:.....

Naam van beswaarde persoon/instelling:.....

Kontak persoon in geval van 'n instelling:.....

Adres:.....

Tel. nommer:.....Selfoonnommer:.....

E-pos adres:.....

Hiermee teken ek beswaar aan teen die afbakening van die grense van die volgende wyke:

WYK NOMMER	REDE/MOTIVERING

Ek versoek die Munisipale Afbakeningsraad om die volgende alternatiewe voorstelle te oorweeg:

Wyk nommer	Die wyk moet bestaan uit die volgende stembedstrikte: (Voorsien die stembedstriknommer en die getal geregistreerde kiesers as volg $VD1123456(1500)+VD345678(2500)=4000$)	Motivering

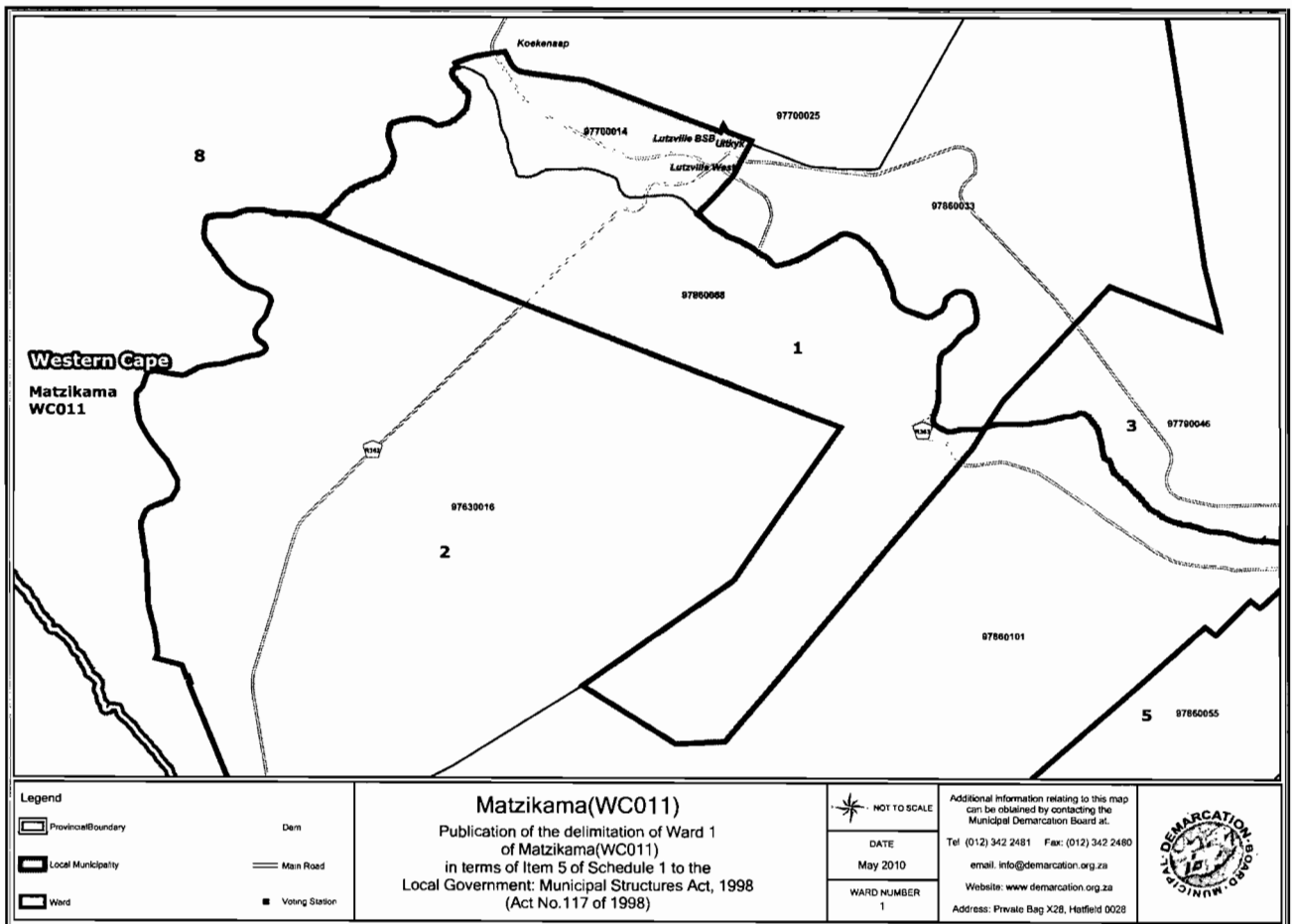
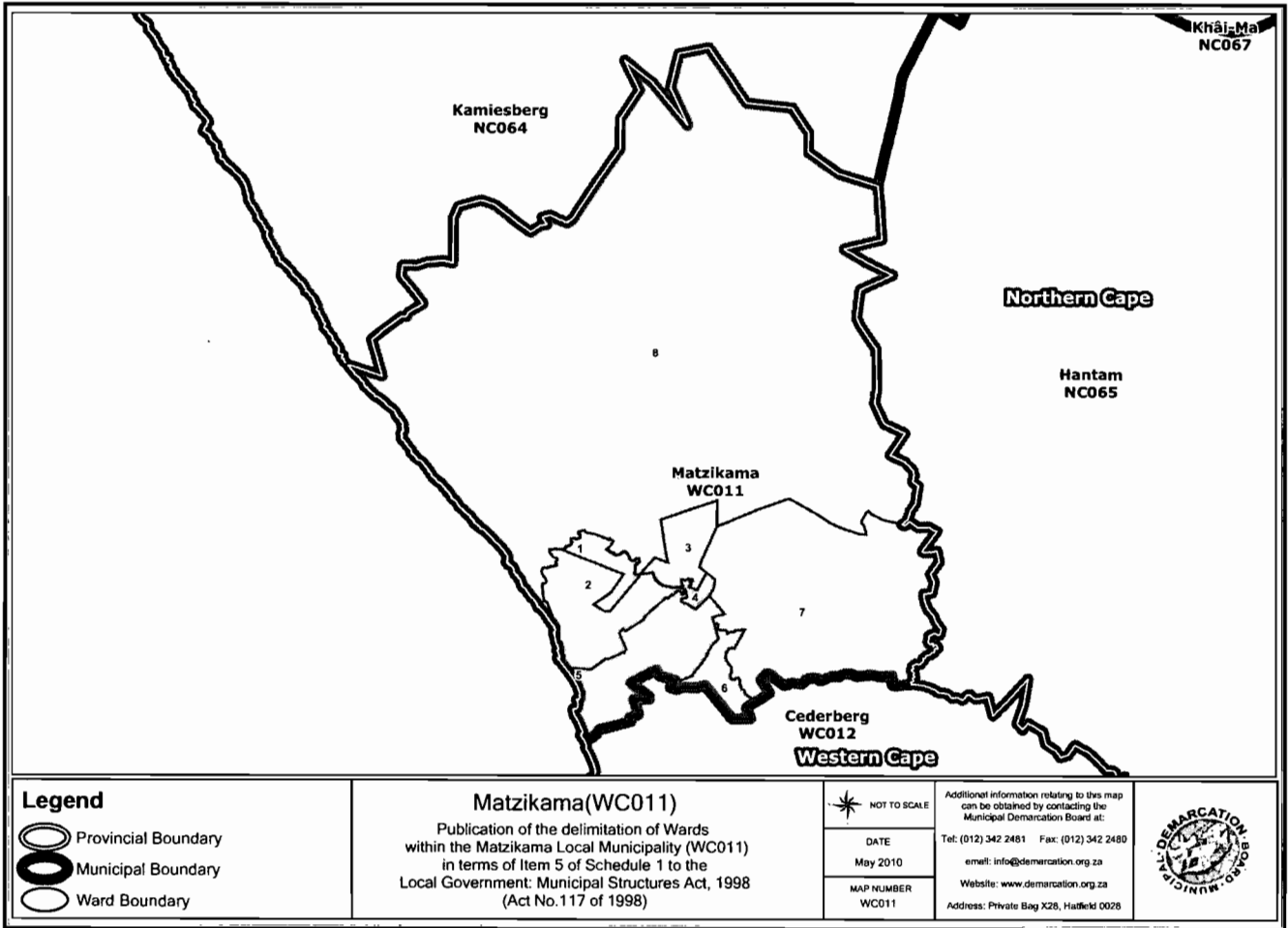
Ek bevestig dat:

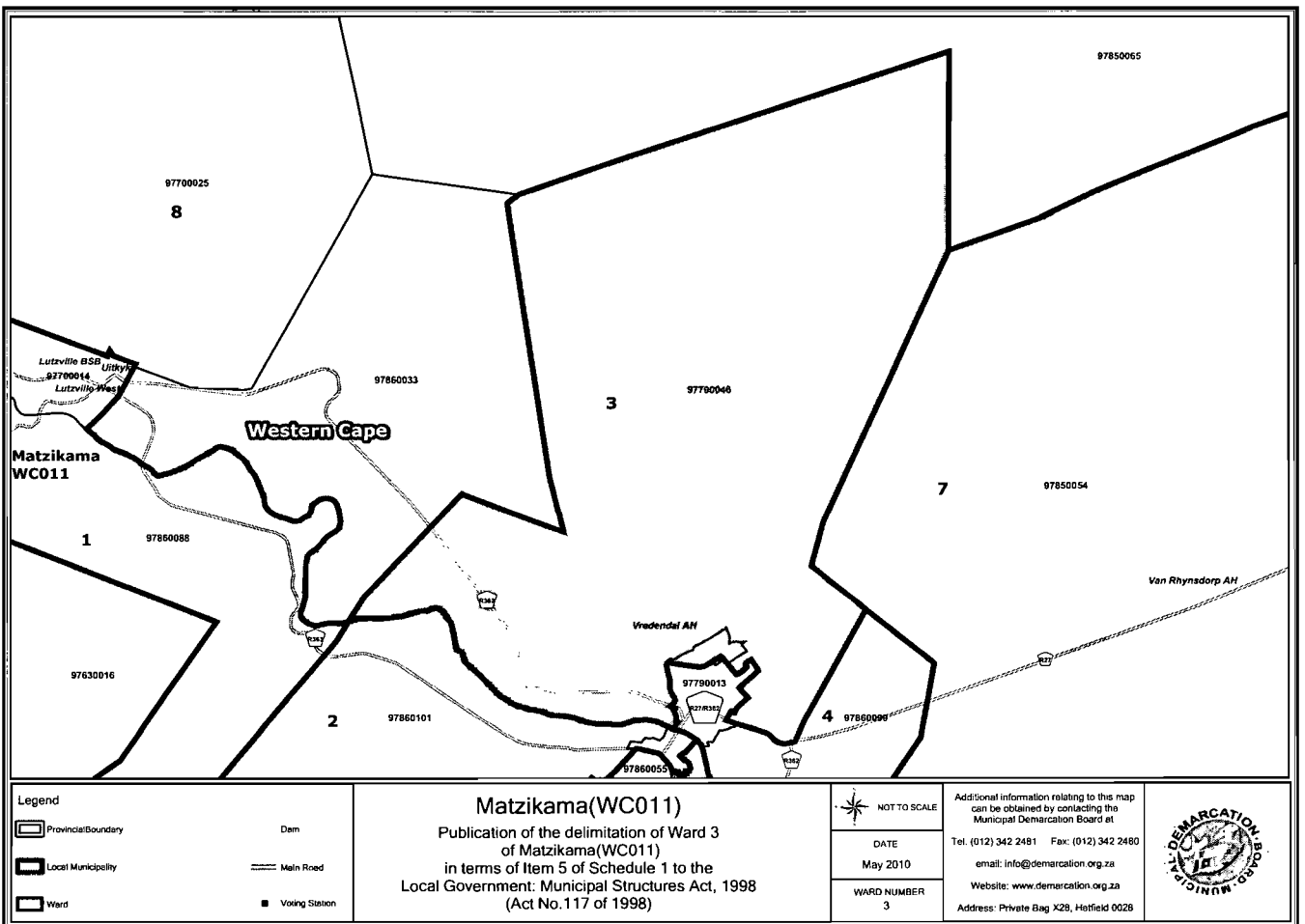
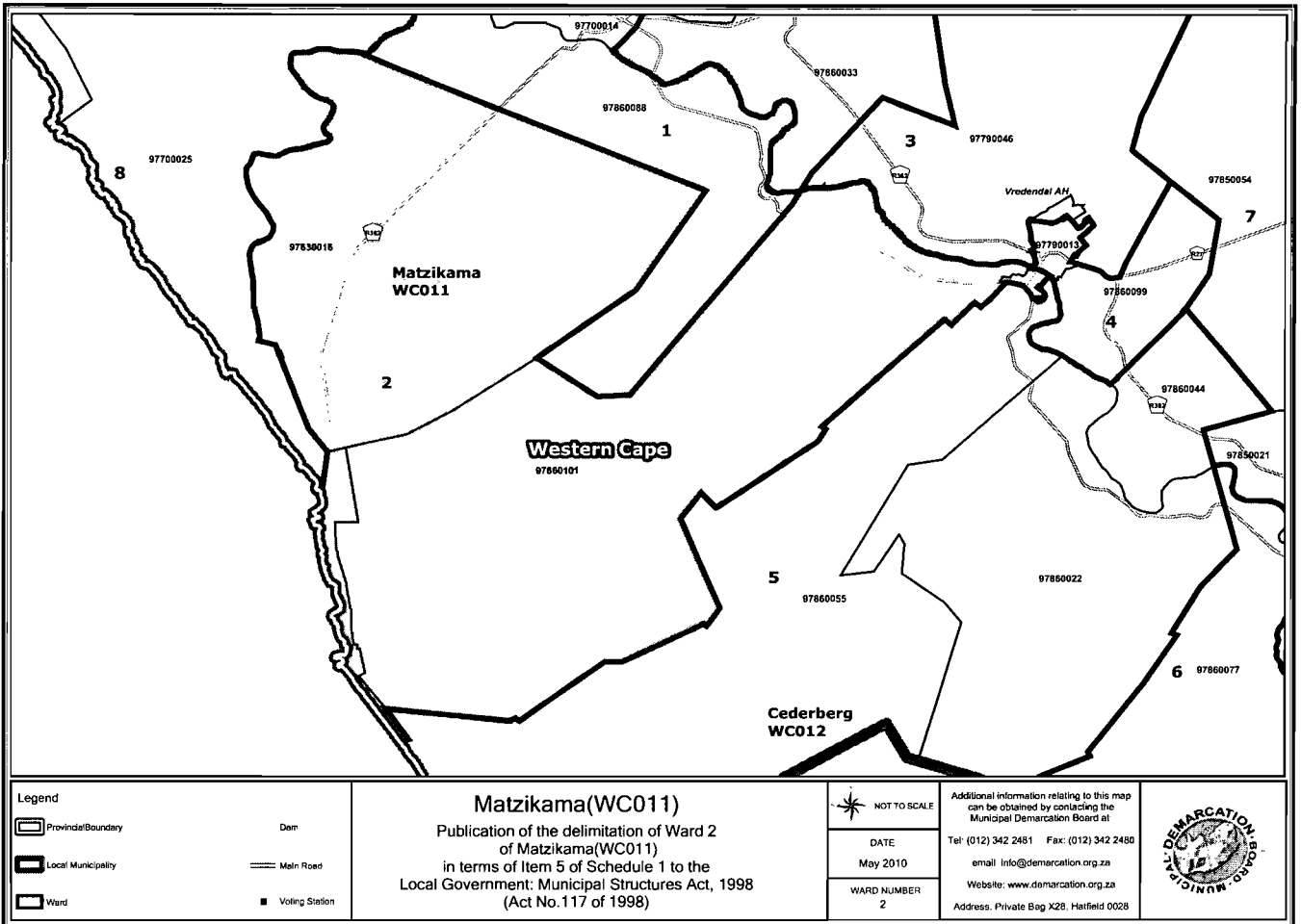
- die saamgevoegde stembedstrikte vorm 'n aaneenlopende wyk;
- die getal kiesers in elke wyk is binne die minimum en maksimum getal wat per wyk toegelaat word;
- die voorgestelde wyke voldoen in die algemeen aan die kriteria.

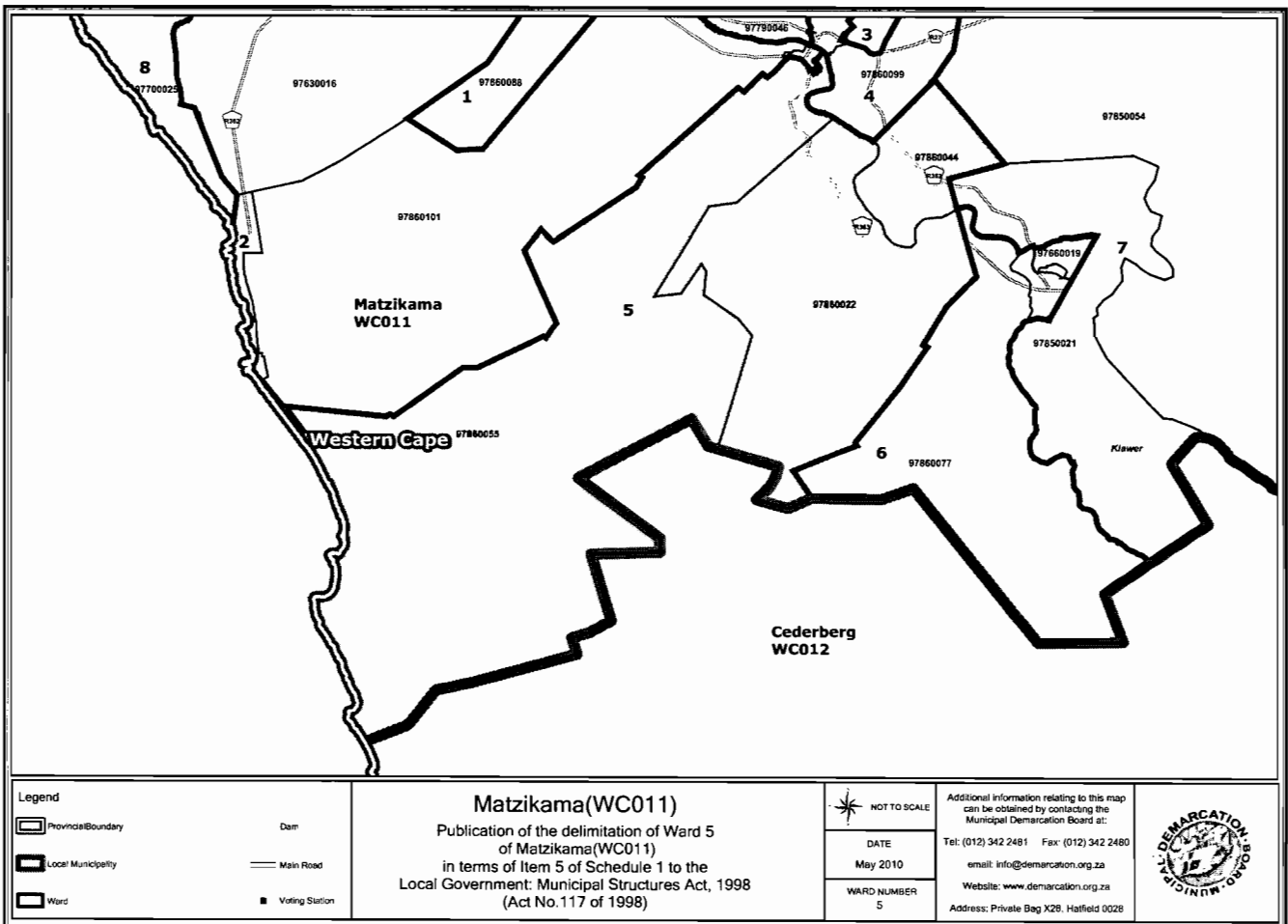
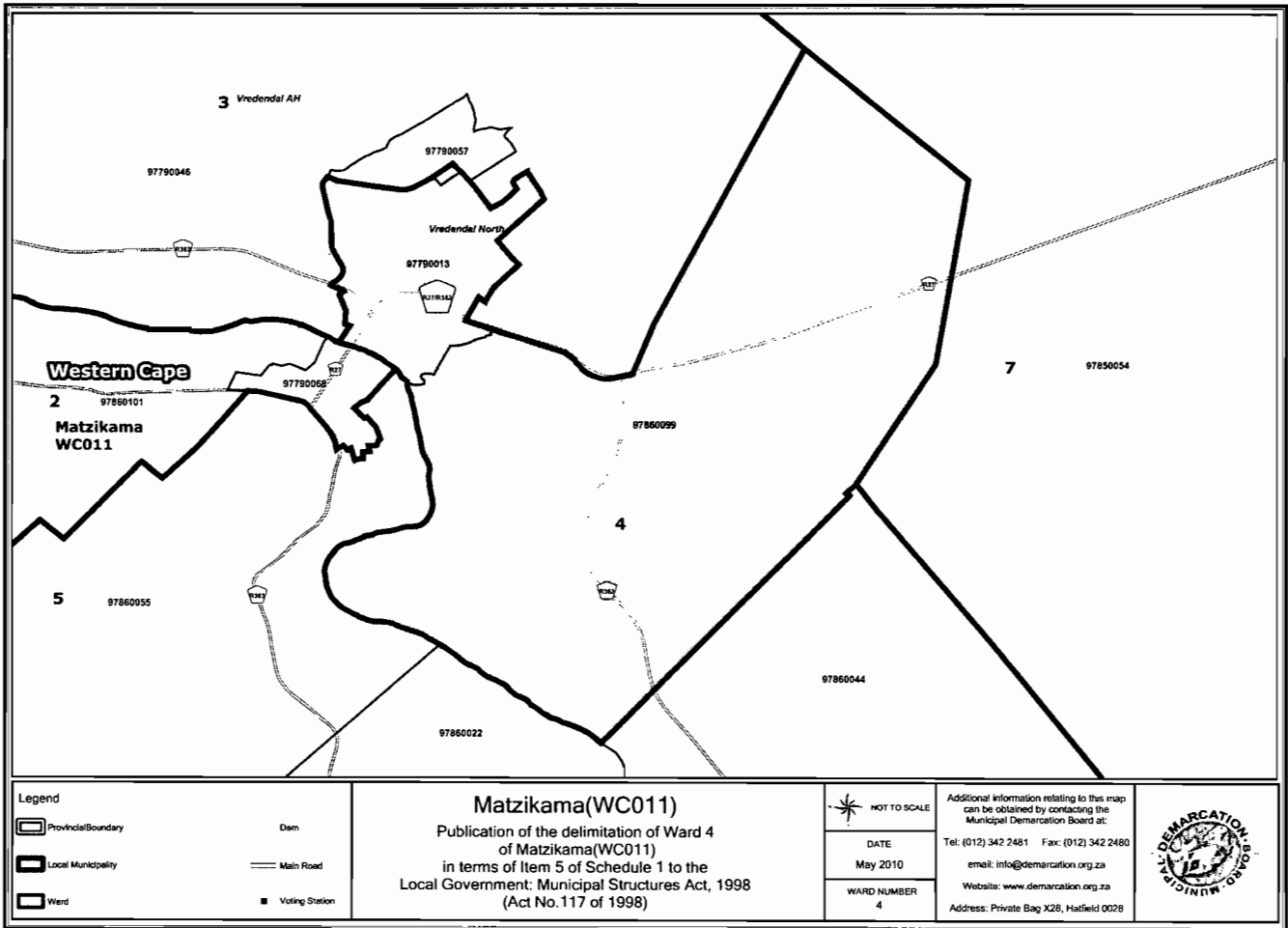
HANDTEKENING

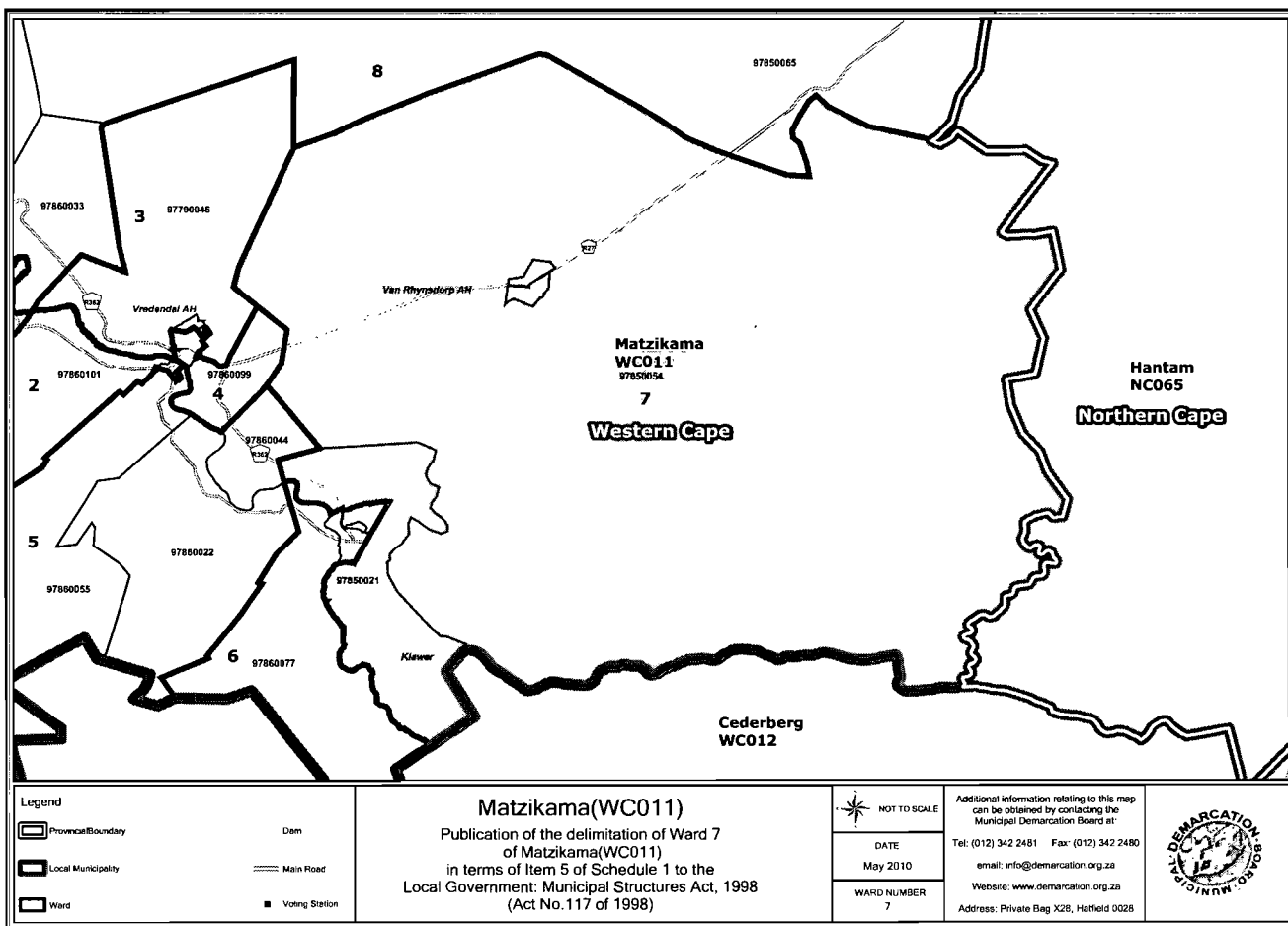
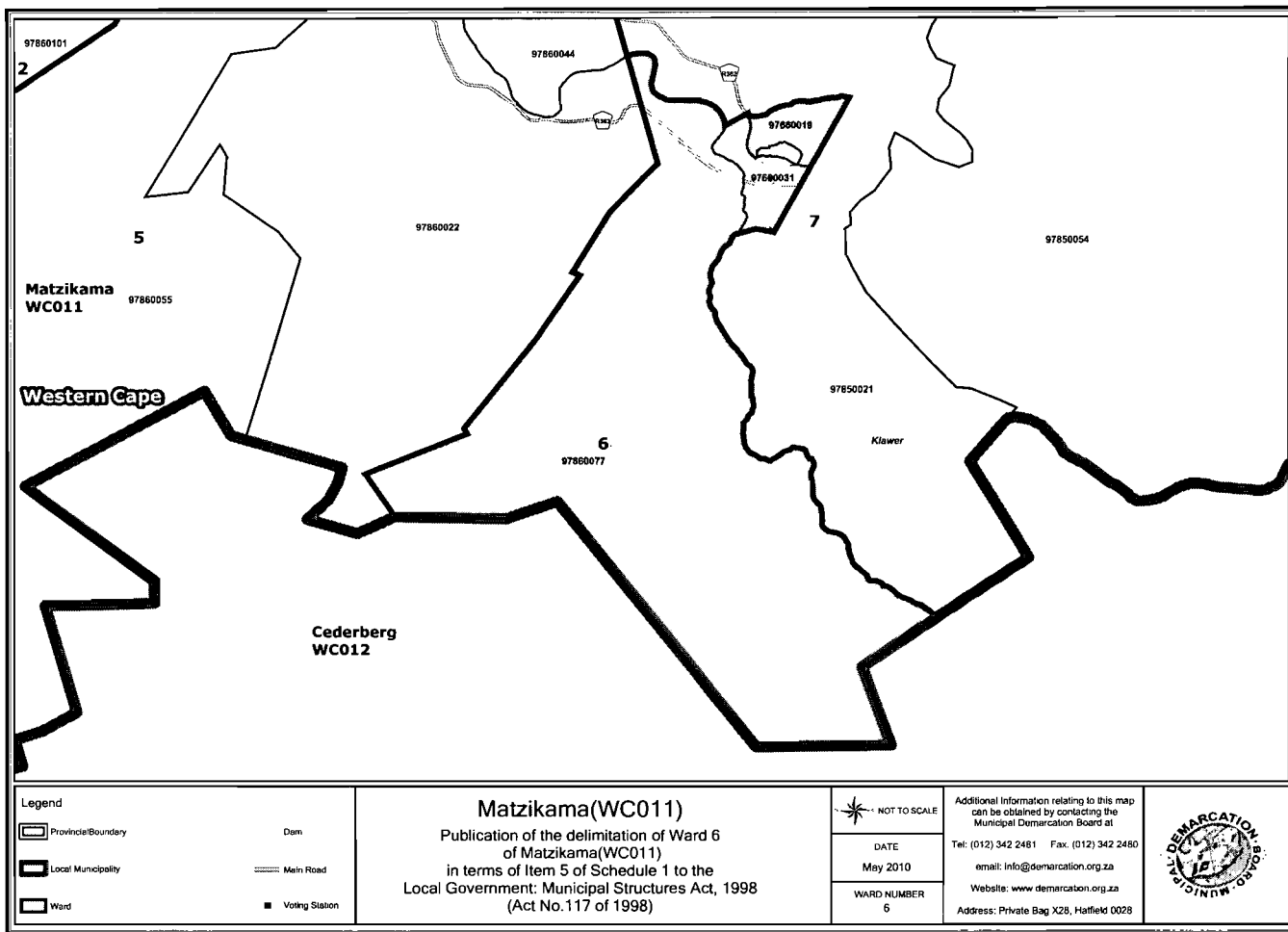
NAAM EN VAN

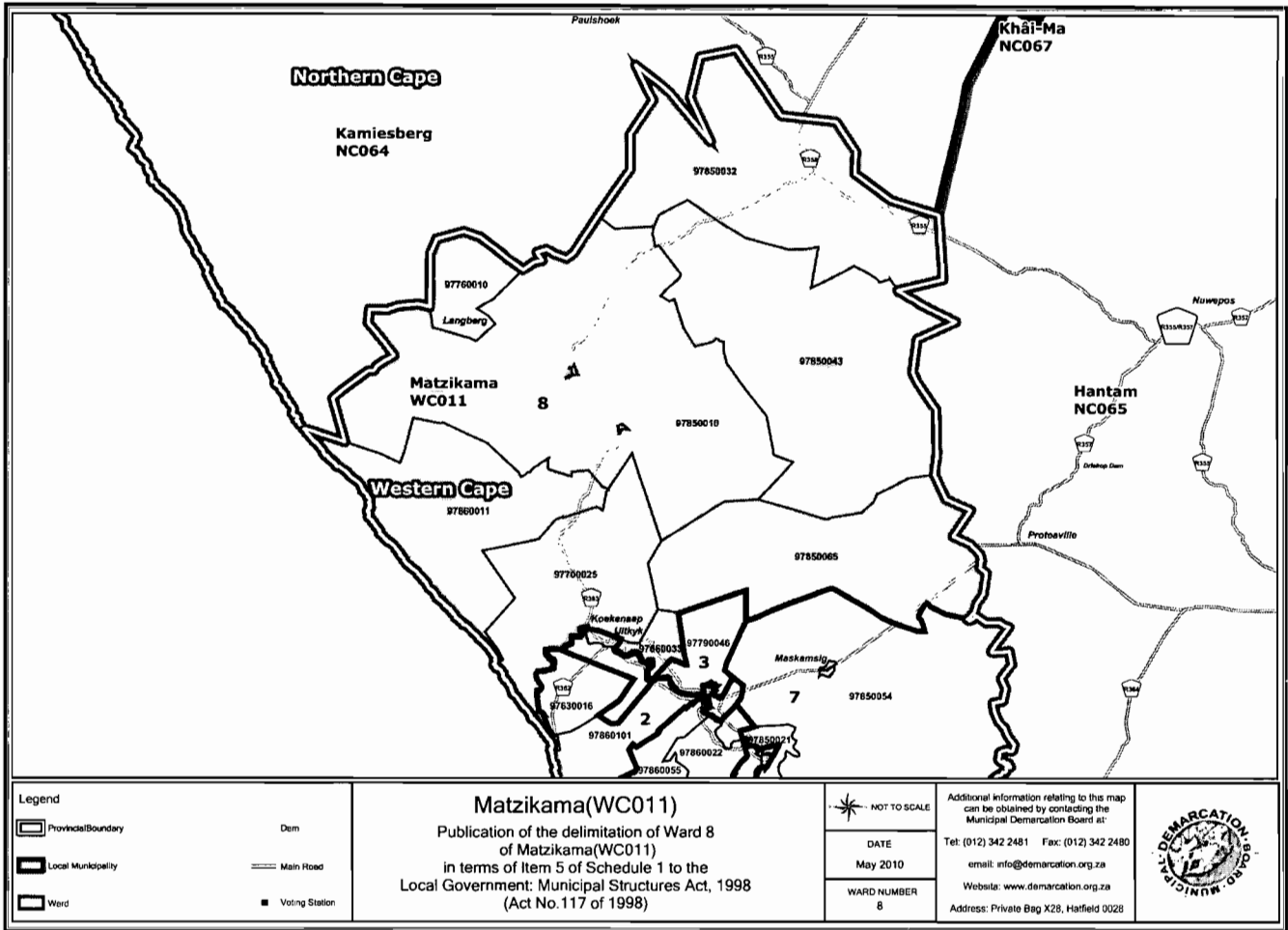
DATUM











Legend

- Province Boundary
- Local Municipality
- Ward
- Dem
- Main Road
- Voting Station

Matzikama(WC011)
 Publication of the delimitation of Ward 8
 of Matzikama(WC011)
 in terms of Item 5 of Schedule 1 to the
 Local Government: Municipal Structures Act, 1998
 (Act No.117 of 1998)

NOT TO SCALE

DATE
May 2010
WARD NUMBER
8

Additional information relating to this map
 can be obtained by contacting the
 Municipal Demarcation Board at:

Tel: (012) 342 2481 Fax: (012) 342 2480
 email: info@demarcation.org.za
 Website: www.demarcation.org.za
 Address: Private Bag X28, Hatfield 0028

