

PROVINCE OF WESTERN CAPE

PROVINSIE WES-KAAP

# Provincial Gazette Extraordinary

6746

Monday, 24 May 2010

# Buitengewone Provinsiale Koerant

6746

Maandag, 24 Mei 2010

*Registered at the Post Office as a Newspaper*

*As 'n Nuusblad by die Poskantoor Geregistreer*

## CONTENTS

*(\*Reprints are obtainable at Room 9-06, Provincial Building, 4 Dorp Street, Cape Town 8001.)*

No.		Page
<b>Provincial Notice</b>		
214	Municipal Demarcation Board: Delimitation of Municipal Wards—Overstrand Local Municipality .....	2

## INHOUD

*(\*Herdrukke is verkrygbaar by Kamer 9-06, Provinsiale-gebou, Dorpstraat 4, Kaapstad 8001.)*

No.		Bladsy
<b>Provinsiale Kennisgewing</b>		
214	Munisipale Afbakeningsraad: Afbakening van Munisipale Wyke—Overstrand Plaaslike Munisipaliteit .....	6

**MUNICIPAL DEMARCATION BOARD  
DELIMITATION OF MUNICIPAL WARDS IN TERMS OF THE LOCAL  
GOVERNMENT: MUNICIPAL STRUCTURES ACT, 1998**

**Municipality : Overstrand Local Municipality (WC032)**

In terms of Item 5(1) of Schedule 1 to the Local Government: Municipal Structures Act, 1998 (Act No.117 of 1998) ("the Act") the Municipal Demarcation Board hereby publishes its delimitation of wards for the above-mentioned municipality. Particulars of the delimitation are listed in the Schedule.

In terms of Item 5(2) of Schedule 1 to the Act, any person aggrieved by a delimitation may, within 14 days of publication of this notice, submit objections in writing to:

The Municipal Demarcation Board  
Private Bag X28

**Hatfield**

0028

Fax: 012-3422480

E-mail: robert@demarcation.org.za

The attached form MDB5 must please be used to object. The form is also available on [www.demarcation.org.za](http://www.demarcation.org.za)

**LANDIWE MAHLANGU  
CHAIRPERSON: MDB**

**SCHEDULE**

In terms of Section 18(3) of the Local Government: Municipal Structures Act, 1998 (Act 117 of 1998) the MEC responsible for local government has determined that the municipal council consists of 25 councillors.

After having consulted the Independent Electoral Commission, The Municipal Demarcation Board has delimited the municipality into 13 wards in terms of Schedule 1 to the Act.

The number of registered voters in each ward does not vary by more than fifteen percent from the norm. The norm was determined by dividing the total number of voters on the municipal segment of the national common voters roll, namely 42587 voters on 12 February 2009, by the number of wards in the municipality.

An overview map of the boundary of the municipality, with the boundaries of the wards within the municipal boundary, and a map of each ward are attached. In case of a discrepancy between a map and this schedule, the map will prevail.

The ward numbers, the voting districts and voting stations in each ward, and the number of voters are as follows:

**WARD 1 comprises of a total of 3726 registered voters**

Voting District	Voting Station	Number of Voters
97930020 (Portion)	GANSBAAI GOLF CLUB	1442
97930042	MASAKHANE COMMUNITY HALL	2190
98090039 (Portion)	NG KERKSAAL WITHOOGTE	94

**WARD 2 comprises of a total of 3349 registered voters**

Voting District	Voting Station	Number of Voters
97930019	PRETORIUS HALL, GANSBAAI	1707
97930020 (Portion)	GANSBAAI GOLF CLUB	600
97930053	GANSBAAI MUNISIPALITEIT	1042

**WARD 3 comprises of a total of 3289 registered voters**

Voting District	Voting Station	Number of Voters
97960056	HERMANUS MUNICIPAL BUILDINGS	2510
97960113	DE MOND CARAVAN PARK	779

**WARD 4 comprises of a total of 2931 registered voters**

Voting District	Voting Station	Number of Voters
97960045	MUNICIPAL TRAFFIC DEPARTMENT	773
97960067	MT PLEASANT PRIMARY SCHOOL	1830
98090017	ERTJIESVLEI KERKSAAL	328

**WARD 5 comprises of a total of 2799 registered voters**

Voting District	Voting Station	Number of Voters
97960034 (Portion)	QHAYIYA SECONDARY SCHOOL	815
97960089 (Portion)	HOU MOED CENTRE	554
97960089 (Portion)	HOU MOED CENTRE	0
97960102	CHURCH OF CHRIST HALL	1430

**WARD 6 comprises of a total of 3621 registered voters**

Voting District	Voting Station	Number of Voters
97960034 (Portion)	QHAYIYA SECONDARY SCHOOL	2200
97960078	LUKHANYO PRIMARY SCHOOL	1421

**WARD 7 comprises of a total of 3012 registered voters**

Voting District	Voting Station	Number of Voters
97960023	SANDBAAI HALL	3012

**WARD 8 comprises of a total of 3601 registered voters**

Voting District	Voting Station	Number of Voters
97960012	HAWSTON SECONDARY SCHOOL	3173
97960124	LAKE MARINA YACHT AND BOAT CLUB	303
98080094 (Portion)	HONINGKLIP FARM	125

**WARD 9 comprises of a total of 3179 registered voters**

Voting District	Voting Station	Number of Voters
97980014	KLEINMOND TOWN HALL	2729
97980036 (Portion)	COMMUNITY HALL-PROTEADORP-KLEINMOND	400
98080094 (Portion)	HONINGKLIP FARM	50

**WARD 10 comprises of a total of 3536 registered voters**

Voting District	Voting Station	Number of Voters
97980025	CRASSULA COMMUNITY HALL, BETTYS BAY	1651
97980036 (Portion)	COMMUNITY HALL-PROTEADORP-KLEINMOND	1517
97980047	PALMIET CARAVAN PARK	368

**WARD 11 comprises of a total of 3741 registered voters**

Voting District	Voting Station	Number of Voters
97930031	PEARLY BEACH RECREATION HALL	783
98020010	STANFORD COMMUNITY HALL (DIE STOOR)	2330
98070026	STRANDVELD LANDBOUSAAL	334
98070093	VILJOENSHOF NG KERK	194
98090039 (Portion)	NG KERKSAAL WITHOOGTE	100

**WARD 12 comprises of a total of 2785 registered voters**

Voting District	Voting Station	Number of Voters
97960089 (Portion)	HOU MOED CENTRE	2785

**WARD 13 comprises of a total of 3018 registered voters**

Voting District	Voting Station	Number of Voters
97960090	DE WET HALL	1669
98090040	AMANA CONFERENCE CENTRE	1349

**Important: This Schedule contains the total number of registered voters on the municipality's segment of the national common voters' roll on 12 February 2009 as provided for in Government Notice No. 750 published in Government Gazette No. 32407 of 15 July 2009. The voting district numbers, the voting district boundaries, voting stations, and the number of voters may change after the registration of voters for the 2011 local elections.**

**FORM MDB5**

**WARD DELIMITATION**

**OBJECTION IN TERMS OF ITEM 5(2) OF SCHEDULE 1 TO THE LOCAL GOVERNMENT: MUNICIPAL STRUCTURES ACT, 1998**

Name of municipality:.....Code:.....

Name of aggrieved person/institution:.....

Contact person in case of an institution:.....

Address:.....

Tel. number:.....Cell number:.....

Email address:.....

I hereby object to the delimitation of the boundaries of the following wards:

WARD NUMBER	REASON/MOTIVATION

I request the Municipal Demarcation Board to consider the following alternative proposals:

Ward number	The ward should comprise of the following voting districts (Provide voting district number and the number of voters in brackets e.g. VD1123456(1500)+VD345678(2500)=4000)	Motivation

I confirm that:

- each cluster of voting districts form a contiguous ward;
- the number of voters in each ward fall within the minimum and maximum of voters allowed per ward;
- the proposed ward boundaries comply, in general, with the criteria.

\_\_\_\_\_  
SIGNATURE

\_\_\_\_\_  
NAME AND SURNAME

\_\_\_\_\_  
DATE

**MUNISIPALE AFBAKENINGSRAAD**  
**AFBAKENING VAN MUNISIPALE WYKE INGEVOLGE DIE WET OP**  
**PLAASLIKE REGERING: MUNISIPALE STRUKTURE, 1998**

**Munisipaliteit : Overstrand Plaaslike Munisipaliteit (WC032)**

Ingevolge Item 5(1) van Bylae 1 van die Wet op Plaaslike Regering: Munisipale Strukture, 1998 (Wet No. 117 van 1998) ("die Wet") publiseer die Munisipale Afbakeningsraad hiermee sy afbakening van wyke vir die bogenaaamde munisipaliteit. Besonderhede van die afbakening is vervat in die Bylae.

Ingevolge Item 5(2) van Bylae 1 van die Wet, kan enige persoon wat gegrief is deur 'n afbakening binne 14 dae na publikasie van hierdie kennisgewing skriftelike besware voorlê aan:

Die Munisipale Afbakeningsraad

Privaatsak X28

**Hatfield**

0028

Faks: 012-3422480

E-pos: robert@demarcation.org.za

Die aangehegte vorm MDB5 moet asseblief gebruik word om beswaar aan te teken. Die vorm is ook beskikbaar op [www.demarcation.org.za](http://www.demarcation.org.za)

**LANDIWE MAHLANGU**

**VOORSITTER: MUNISIPALE AFBAKENINGSRAAD**

**BYLAE**

Ingevolge Artikel 18(3) van die Wet op Plaaslike Regering: Munisipale Strukture, 1998 (Wet 117 van 1998) het die LUR vir plaaslike regering bepaal dat die munisipale raad bestaan uit 25 raadslede.

Na oorlegpleging met die Onafhanklike Verkiesingskommissie het die Munisipale Afbakeningsraad die munisipaliteit in 13 wyke afgebaken ingevolge Bylae 1 van die Wet.

Die getal geregistreerde kiesers in elke wyk, wyk nie meer as vyftien persent van die norm af nie. Die norm is bepaal deur die getal geregistreerde kiesers op die munisipale segment van die nasionale gemeenskaplike kieserslys, naamlik 42587 kiesers op 12 Februarie 2009, deur die getal wyke in die munisipaliteit te deel.

'n Oorsigkaart van die munisipale grens met die grense van die wyke binne die munisipale grens, en 'n kaart van elke wyk, is aangeheg. Ingeval van 'n verskil tussen 'n kaart en hierdie bylae, sal die kaart geld.

Die wyknommers, die stemdistrikte en stemlokale in elke wyk, en die getal kiesers is as volg:

**WYK 1 het 3726 kiesers**

Stemdistrik	Stemlokaal	Getal kiesers
97930020 (Gedeelte)	GANSBAAI GOLF CLUB	1442
97930042	MASAKHANE COMMUNITY HALL	2190
98090039 (Gedeelte)	NG KERKSAAL WITHOOGTE	94

**WYK 2 het 3349 kiesers**

Stemdistrik	Stemlokaal	Getal kiesers
97930019	PRETORIUS HALL, GANSBAAI	1707
97930020 (Gedeelte)	GANSBAAI GOLF CLUB	600
97930053	GANSBAAI MUNISIPALITEIT	1042

**WYK 3 het 3289 kiesers**

Stemdistrik	Stemlokaal	Getal kiesers
97960056	HERMANUS MUNICIPAL BUILDINGS	2510
97960113	DE MOND CARAVAN PARK	779

**WYK 4 het 2931 kiesers**

Stemdistrik	Stemlokaal	Getal kiesers
97960045	MUNICIPAL TRAFFIC DEPARTMENT	773
97960067	MT PLEASANT PRIMARY SCHOOL	1830
98090017	ERTJIESVLEI KERKSAAL	328

**WYK 5 het 2799 kiesers**

Stemdistrik	Stemlokaal	Getal kiesers
97960034 (Gedeelte)	QHAYIYA SECONDARY SCHOOL	815
97960089 (Gedeelte)	HOU MOED CENTRE	554
97960089 (Gedeelte)	HOU MOED CENTRE	0
97960102	CHURCH OF CHRIST HALL	1430

**WYK 6 het 3621 kiesers**

Stemdistrik	Stemlokaal	Getal kiesers
97960034 (Gedeelte)	QHAYIYA SECONDARY SCHOOL	2200
97960078	LUKHANYO PRIMARY SCHOOL	1421

**WYK 7 het 3012 kiesers**

Stemdistrik	Stemlokaal	Getal kiesers
97960023	SANDBAAI HALL	3012

**WYK 8 het 3601 kiesers**

Stemdistrik	Stemlokaal	Getal kiesers
97960012	HAWSTON SECONDARY SCHOOL	3173
97960124	LAKE MARINA YACHT AND BOAT CLUB	303
98080094 (Gedeelte)	HONINGKLIP FARM	125

**WYK 9 het 3179 kiesers**

Stemdistrik	Stemlokaal	Getal kiesers
97980014	KLEINMOND TOWN HALL	2729
97980036 (Gedeelte)	COMMUNITY HALL-PROTEADORP-KLEINMOND	400
98080094 (Gedeelte)	HONINGKLIP FARM	50

**WYK 10 het 3536 kiesers**

Stemdistrik	Stemlokaal	Getal kiesers
97980025	CRASSULA COMMUNITY HALL, BETTYS BAY	1651
97980036 (Gedeelte)	COMMUNITY HALL-PROTEADORP-KLEINMOND	1517
97980047	PALMIET CARAVAN PARK	368

**WYK 11 het 3741 kiesers**

Stemdistrik	Stemlokaal	Getal kiesers
97930031	PEARLY BEACH RECREATION HALL	783
98020010	STANFORD COMMUNITY HALL (DIE STOOR)	2330
98070026	STRANDVELD LANDBOUSAAL	334
98070093	VILJOENSHOF NG KERK	194
98090039 (Gedeelte)	NG KERKSAAL WITHOOGTE	100

**WYK 12 het 2785 kiesers**

Stemdistrik	Stemlokaal	Getal kiesers
97960089 (Gedeelte)	HOU MOED CENTRE	2785

**WYK 13 het 3018 kiesers**

Stemdistrik	Stemlokaal	Getal kiesers
97960090	DE WET HALL	1669
98090040	AMANA CONFERENCE CENTRE	1349

**Belangrik:** Hierdie Bylae bevat die totale getal geregistreerde kiesers op die munisipaliteit se segment van die nasionale gemeenskaplike kieserslys op 12 Februarie 2009, waarvoor voorsiening gemaak is in Goewermentskennisgewing No. 750 gepubliseer in Staatskoerant No. 32407 van 15 Julie 2009. Die stemdistriknommers, die grense van die stemdistrikte, die stemlokale, en die getal kiesers mag verander na die registrasie van kiesers vir die 2011 plaaslike verkiesings.



**VORM MDB5**

**WYKSAFBAKENING**

**BESWAAR INGEVOLGE ITEM 5(2) VAN BYLAE 1  
VAN DIE WET OP PLAASLIKE REGERING: MUNISIPALE STRUKTURE, 1998**

Naam van Munisipaliteit:.....Code:.....

Naam van beswaarde persoon/instelling:.....

Kontak persoon in geval van 'n instelling:.....

Adres:.....

Tel. nommer:.....Selfoonnommer:.....

E-pos adres:.....

Hiermee teken ek beswaar aan teen die afbakening van die grense van die volgende wyke

WYK NOMMER	REDE/MOTIVERING

Ek versoek die Munisipale Afbakeningsraad om die volgende alternatiewe voorstelle te oorweeg:

Wyk nommer	Die wyk moet bestaan uit die volgende stembedstrikte: (Voorsien die stembedstriknommer en die getal geregistreerde kiesers as volg $VD1123456(1500)+VD345678(2500)=4000$ )	Motivering

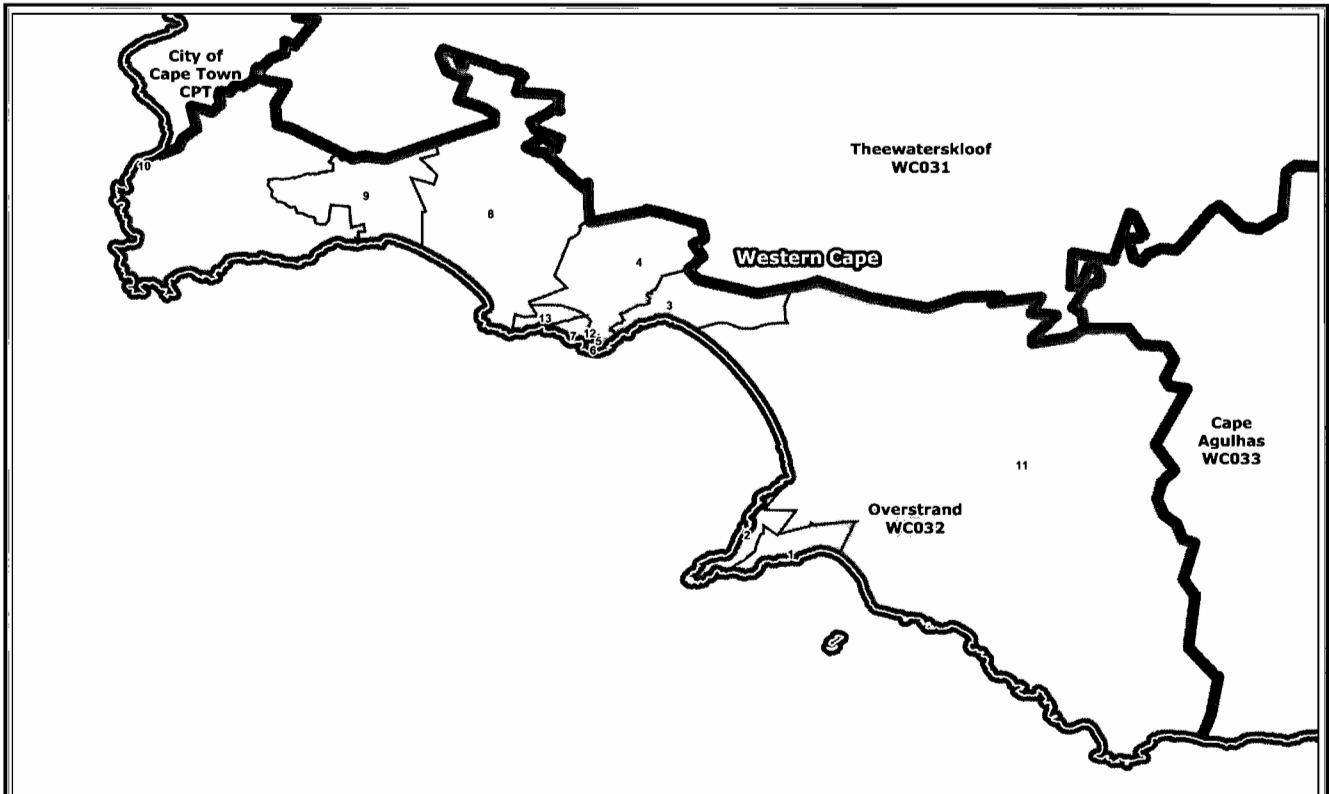
Ek bevestig dat:

- die saamgevoegde stembedstrikte vorm 'n aaneenlopende wyk;
- die getal kiesers in elke wyk is binne die minimum en maksimum getal wat per wyk toegelaat word;
- die voorgestelde wyke voldoen in die algemeen aan die kriteria.

\_\_\_\_\_  
HANDTEKENING

\_\_\_\_\_  
NAAM EN VAN

\_\_\_\_\_  
DATUM



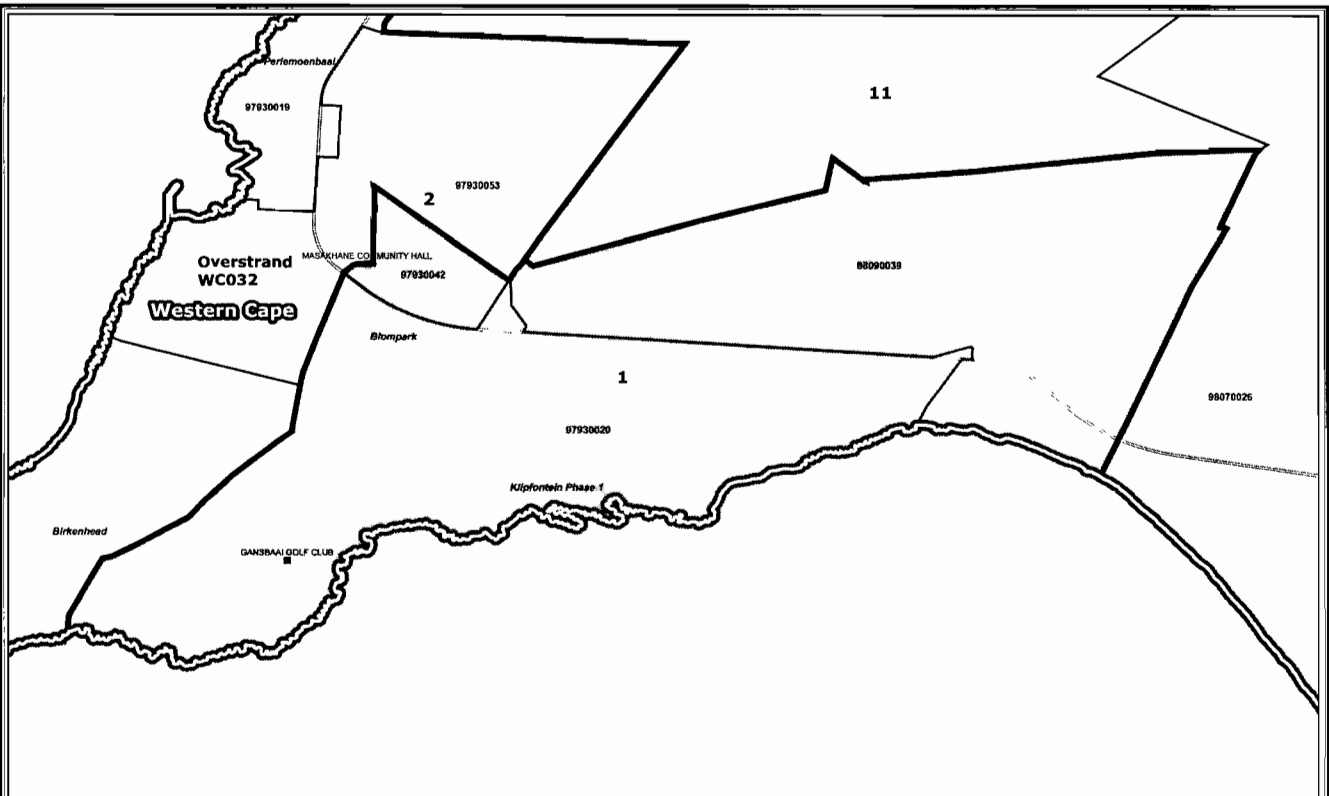
**Legend**

- Provincial Boundary
- Municipal Boundary
- Ward Boundary

**Overstrand(WC032)**  
 Publication of the delimitation of Wards within the Overstrand Local Municipality (WC032) in terms of Item 5 of Schedule 1 to the Local Government: Municipal Structures Act, 1998 (Act No.117 of 1998)

NOT TO SCALE  
 DATE  
 May 2010  
 MAP NUMBER  
 WC032

Additional information relating to this map can be obtained by contacting the Municipal Demarcation Board at:  
 Tel: (012) 342 2481 Fax: (012) 342 2480  
 email: info@demarcation.org.za  
 Website: www.demarcation.org.za  
 Address: Private Bag X28, Hatfield 0028



**Legend**

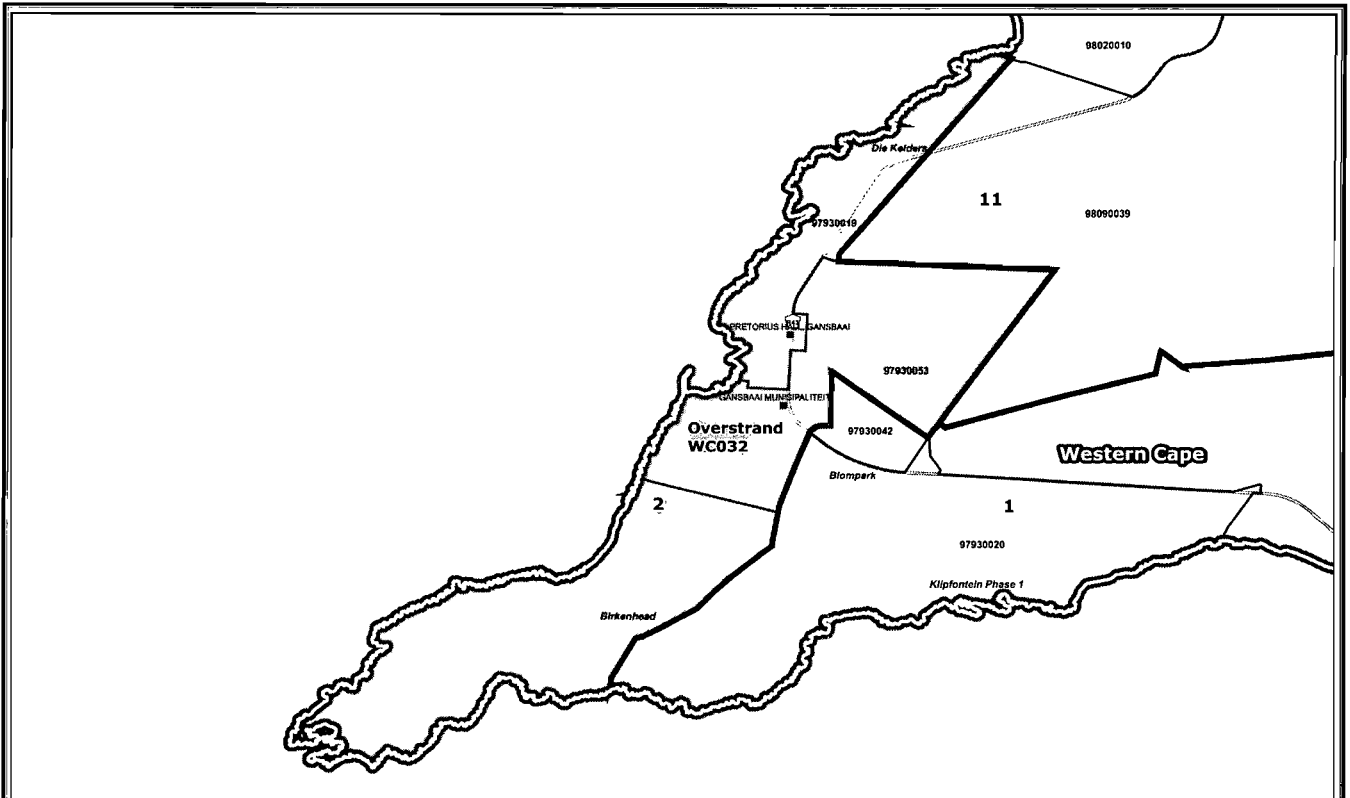
- Provincial Boundary
- Local Municipality
- Ward
- Dam
- Main Road
- Voting Station

**Overstrand(WC032)**  
 Publication of the delimitation of Ward 1 of Overstrand(WC032) in terms of Item 5 of Schedule 1 to the Local Government: Municipal Structures Act, 1998 (Act No.117 of 1998)

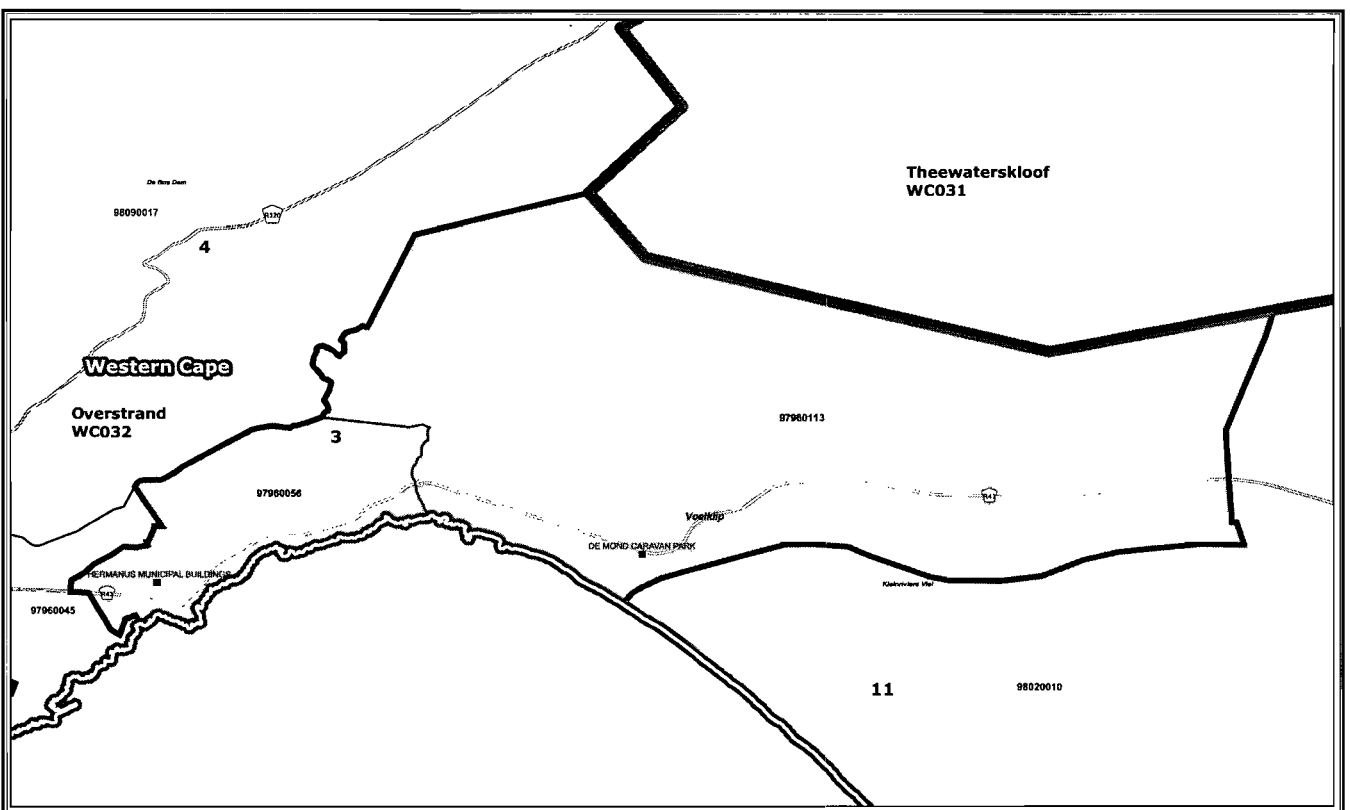
NOT TO SCALE  
 DATE  
 May 2010  
 WARD NUMBER  
 1

Additional information relating to this map can be obtained by contacting the Municipal Demarcation Board at:  
 Tel: (012) 342 2481 Fax: (012) 342 2480  
 email: info@demarcation.org.za  
 Website: www.demarcation.org.za  
 Address: Private Bag X28, Hatfield 0028





<p><b>Legend</b></p> <ul style="list-style-type: none"> <li> Provincial Boundary</li> <li> Local Municipality</li> <li> Ward</li> <li> Dam</li> <li> Main Road</li> <li> Voting Station</li> </ul>	<p><b>Overstrand(WC032)</b>                  Publication of the delimitation of Ward 2                  of Overstrand(WC032)                  in terms of Item 5 of Schedule 1 to the                  Local Government: Municipal Structures Act, 1998                  (Act No.117 of 1998)</p>	<p> NOT TO SCALE</p> <p>DATE May 2010</p> <p>WARD NUMBER 2</p>	<p>Additional information relating to this map                  can be obtained by contacting the                  Municipal Demarcation Board at</p> <p>Tel: (012) 342 2481 Fax: (012) 342 2480                  email: info@demarcation.org.za                  Website: www.demarcation.org.za                  Address: Private Bag X28, Hatfield 0028</p>	
--	---	--	--	--



<p><b>Legend</b></p> <ul style="list-style-type: none"> <li> Provincial Boundary</li> <li> Local Municipality</li> <li> Ward</li> <li> Dam</li> <li> Main Road</li> <li> Voting Station</li> </ul>	<p><b>Overstrand(WC032)</b>                  Publication of the delimitation of Ward 3                  of Overstrand(WC032)                  in terms of Item 5 of Schedule 1 to the                  Local Government: Municipal Structures Act, 1998                  (Act No.117 of 1998)</p>	<p> NOT TO SCALE</p> <p>DATE May 2010</p> <p>WARD NUMBER 3</p>	<p>Additional information relating to this map                  can be obtained by contacting the                  Municipal Demarcation Board at</p> <p>Tel: (012) 342 2481 Fax: (012) 342 2480                  email: info@demarcation.org.za                  Website: www.demarcation.org.za                  Address: Private Bag X28, Hatfield 0028</p>	
--	---	--	--	--

