



Western Cape Government • Wes-Kaapse Regering • URhulumente weNtshona Koloni

PROVINCE OF WESTERN CAPE

PROVINSIE WES-KAAP

IPHONDO LENTSHONA KOLONI

**Provincial Gazette  
Extraordinary**

**Buitengewone  
Provinsiale Koerant**

**Isongezelelo  
kwiGazethi yePhondo**

7063

7063

7063

Wednesday, 12 December 2012

Woensdag, 12 Desember 2012

uLwesithathu, 12 Disemba 2012

*Registered at the Post Office as a Newspaper*

*As 'n Nuusblad by die Poskantoor Geregistreer*

*Ibhaliswe ePosini njengePhephandaba*

**CONTENTS**

**INHOUD**

**IZIQULATHO**

*(Copies are obtainable at Room M21, Provincial Legislature Building, 7 Dale Street, Cape Town 8001.)*

*(Afskrifte is verkrygbaar by Kamer M21, Provinsiale Wetgewer-gebou, Waalstraat 7, Kaapstad 8001.)*

*(Iikopi zifumaneka kwiGumbi M21, kwiSakhiwo seNdlu yoWiso Mthetho yePhondo, e 7 Dale Street, eKapa 8001.)*

**Provincial Notice**

**Provinsiale Kennisgewing**

**Isibhengezo**

349 National Health Act, 2003 (Act 61 of 2003): Division of Health Districts into Subdistricts ..... 2

349 "National Health Act", 2003 (Wet 61 van 2003): Verdeling van Gesondheidsdistrikte in Subdistrikte ..... 7

349 Umthetho "I-National Health Act", 2003 (Act 61 of 2003): Ukwenziwa Kwezahlulo Zezithili Zempilo zibe zizithilana ..... 12

**PROVINCIAL NOTICE**

The following Provincial Notice is published for general information.

ADV. B. GERBER,  
DIRECTOR-GENERAL

Provincial Building,  
Wale Street,  
Cape Town.

**PROVINSIALE KENNISGEWING**

Die volgende Provinsiale Kennisgewing word vir algemene inligting gepubliseer.

ADV. B. GERBER,  
DIREKTEUR-GENERAAL

Provinsiale-gebou,  
Waalstraat,  
Kaapstad.

**ISAZISO SEPHONDO**

Esi saziso silandelayo sipapashelwe ukunika ulwazi ngokubanzi.

ADV. B. GERBER,  
UMLA WULI-JIKELELE

iSakhiwo sePhondo,  
Wale Street,  
eKapa.

P.N. 349/2012

12 December 2012

**PROVINCIAL NOTICE****NATIONAL HEALTH ACT, 2003 (ACT 61 OF 2003)****DIVISION OF HEALTH DISTRICTS INTO SUBDISTRICTS**

In terms of section 30(1) of the National Health Act, 2003 (Act 61 of 2003), the Provincial Minister of Health in the Western Cape, with the concurrence of the Provincial Minister of Local Government in the Western Cape, divides the health districts in the Province of the Western Cape into subdistricts, as follows:

- (a) The health districts listed in column 1 of Schedule 1 are divided into the subdistricts listed in column 2 of that Schedule. The boundaries of those subdistricts coincide with the boundaries of the respective local municipalities, as depicted in the map in Schedule 2.
- (b) The health district of the City of Cape Town is divided into the subdistricts listed in column 2 of Schedule 3. The boundaries of those subdistricts are described in Schedule 4 and depicted in the map in Schedule 5.

In terms of section 29(2) of the National Health Act, 2003, the boundaries of health districts coincide with the district and metropolitan municipal boundaries.

**SCHEDULE 1**

<b>COLUMN 1</b>	<b>COLUMN 2</b>
<b>Health districts</b>	<b>Health subdistricts</b>
West Coast Health District	Matzikama Health Subdistrict
	Saldanha Bay Health Subdistrict
	Swartland Health Subdistrict
	Cederberg Health Subdistrict
	Bergrivier Health Subdistrict
Cape Winelands Health District	Breede Valley Health Subdistrict
	Drakenstein Health Subdistrict
	Stellenbosch Health Subdistrict
	Witzenberg Health Subdistrict
	Langeberg Health Subdistrict
Overberg Health District	Swellendam Health Subdistrict
	Theewaterskloof Health Subdistrict
	Overstrand Health Subdistrict
	Cape Agulhas Health Subdistrict
Eden Health District	George Health Subdistrict
	Bitou Health Subdistrict
	Knysna Health Subdistrict
	Mossel Bay Health Subdistrict
	Oudtshoorn Health Subdistrict
	Kannaland Health Subdistrict
	Hessequa Health Subdistrict
Central Karoo Health District	Beaufort West Health Subdistrict
	Laingsburg Health Subdistrict
	Prince Albert Health Subdistrict



**SCHEDULE 3**

<b>COLUMN 1</b>	<b>COLUMN 2</b>
<b>Health district</b>	<b>Health subdistricts</b>
City of Cape Town	Eastern Health Subdistrict
	Khayelitsha Health Subdistrict
	Klipfontein Health Subdistrict
	Mitchells Plain Health Subdistrict
	Northern Health Subdistrict
	Southern Health Subdistrict
	Tygerberg Health Subdistrict
	Western Health Subdistrict

**SCHEDULE 4****Description of boundaries of health subdistricts in the City of Cape Town****Eastern Health Subdistrict**

The southern boundary of the Eastern Health Subdistrict starts at Western Boulevard off Macassar erf 486 and runs along the False Bay coast to the most southern point of the Caledon farm 308-0.

The eastern boundary follows the mountain range in a northerly direction along the Caledon farms 308-0, 307-0, 310-0, 863-0-1 and 874-0, along the City of Cape Town boundary up to the western edge of the Stellenbosch farm 757-0 and Waveron Avenue, Somerset West. The eastern boundary of the Eastern Health Subdistrict runs in a northerly direction up to Bottelary Road.

The northern boundary runs westerly along Bottelary Road up to the Kuils River Freeway (R300).

The western boundary of the Eastern Health Subdistrict follows the R300 in a southerly direction up to the N2, then runs in an easterly direction along the N2 to Baden Powell Drive to the northern boundary of the Cape farm 544-0, to the eastern boundary of the Cape farm 544-2 down to the False Bay coast.

**Khayelitsha Health Subdistrict**

The southern boundary follows the False Bay coastline from the eastern boundary of the Cape farm 544-2 to the eastern boundary of the Wolfgat Nature Reserve.

The western boundary runs from the coast in a northerly direction along Swartklip Road to the R300 and up to the N2.

The northern boundary runs along the N2 from the R300 interchange in an easterly direction to Baden Powell Drive.

The eastern boundary runs from the N2 along Baden Powell Drive in a southerly direction to the Cape farm 544-0, to the eastern boundary of the Cape farm 544-2 down to the False Bay coast.

**Klipfontein Health Subdistrict**

The southern boundary runs from Kromboom Parkway (M5) in the west along Wetton Road to Wetton Circle, thereafter running along Lansdowne Road to New Eisleben Road in the east.

The eastern boundary runs from Lansdowne Road along New Eisleben Road in a northerly direction to the N2.

The N2 forms the northern boundary from New Eisleben Road to the Black River.

The western boundary runs from the Black River and N2 intersection along the eastern edge of the Rondebosch Golf Course in a southerly direction to Kromboom Parkway (M5) down to Lansdowne Road.

**Mitchells Plain Health Subdistrict**

The southern boundary follows the False Bay coastline from Swartklip Road to the eastern boundary of the Wolfgat Nature Reserve.

The western boundary runs from the coast to Weltevreden Road or the western boundary of the Mitchells Plain erf 1212-1, along Weltevreden Road in a northerly direction along the eastern boundary of the Mitchells Plain erf 21777, across Spine Road along the eastern boundary of the Mitchells Plain erven 28079-4 and 1210-1 up to Weltevreden Road northwards across Vanguard Drive up to Lansdowne Road in the north.

The northern boundary runs from Duinefontein Road along Lansdowne Road in an easterly direction up to New Eisleben Road up to the N2.

The northern boundary runs from New Eisleben Road in an easterly direction to the R300 interchange.

The eastern boundary runs from the R300 interchange in a southerly direction along Swartklip Road to the Wolfgat Nature Reserve boundary down to the False Bay coast.

**Northern Health Subdistrict**

The southern boundary of the Northern Health Subdistrict starts at the Stellenbosch farm 221-8 and runs along its southern boundary to the Stellenbosch farm 221-1, along its western boundary across Bottelary Road to the Stellenbosch farm 17-23 following the southern boundaries of the Stellenbosch farms 17-22, 17-6, 17-10, 214-4, 214-6, 222-48 and 222-51 to the eastern boundary of the Stellenbosch farm 222-32, down to Bottelary Road to the R300.

The western boundary runs from the Bottelary Road and R300 intersection in a northerly direction to the N1. It follows the N1 in a westerly direction up to the N7. The boundary then follows the N7 in a northerly direction up to the City of Cape Town boundary at the northernmost point of the Cape farm 28-21.

The northern boundary runs from the Cape farm 28-13 to the Cape farm 27-4 to the northern point of the Malmesbury farm 1108-0. The boundary then follows these farms' northern and eastern borders up to the Malmesbury farm 899-0, following its eastern boundary to the Malmesbury farm 959-0, down its eastern boundary and the southern boundaries of the Malmesbury farms 899-0, 900-0 and 902-3, to the Malmesbury farm 906-12 and along the eastern boundaries of the Malmesbury farms 906-0 and 1098-0 and the Cape farms 51-5 and 1437-0 and turns in an easterly direction and follows the northern boundaries of the Malmesbury farms 918-0, 941-0, 935-1, 931-0, 1150-0, 1027-0, 1106-0, 1122-0 and 1122-1.

The boundary then turns in a southerly direction to follow the eastern boundaries of the Malmesbury farms 921-3, 921-1, 919-0, 919-1, 921-2 and 920-0, then the southern boundaries of the Malmesbury farms 920-3, 928-1, 931-6 and the eastern boundary of the Malmesbury farm 937-0 and the northern boundary of the Malmesbury farm 936-0, along the eastern boundary of the Paarl farms 471-0, 480-0 and 430-3, along the southern boundary of the Paarl farm 480-2, along the eastern boundaries of the Paarl farms 478-1, 478-2 and 478-0, along the northern and eastern boundaries of the Paarl farm 475-2 up to the R304 and the southernmost point of the Paarl farm 475-2. The boundary then turns in a southern direction along the eastern boundaries of the Paarl farms 1369-0, 733-0, 727-24, 730-4 and 728-348, along the N1 to the southernmost corner of the Paarl farm 728-37, across the N1 in a southerly direction along the eastern and southern edge of the Paarl farms 728-407, 728-27, 728-26, 728-337 and 728-24 and along the eastern edge of the Kraaifontein erf 19071 and erven 19073, 15428, 15430 and 15812, along the eastern boundary of the Stellenbosch farms 20-22-1, 20-19, 221-17, 221-10, 221-9, 221-4, 221-5, 221-1 and 221-8 down to the southernmost point of the Stellenbosch farm 221-1.

**Southern Health Subdistrict**

The coastal boundary of the Southern Health Subdistrict runs from the eastern corner of the Mitchells Plain erf 1215-1 along the False Bay coast around Cape Point up the Atlantic seaboard to the southern edge of the Cape farm 902-1 north of Llandudno.

The northern boundary runs along the southern edge of the Cape farm 902-1 in an easterly direction along the southern edge of the Cape farms 901-0, 900-0 and 859-0, to the southern corner of the Cape farm 859-0 up to the western edge of the Cape farm 900-0, across the Cape farm 859-0 to the western edge of the Cape farm 900-0. The boundary then follows the southern edge of the Cape farms 896-0 and 897-0-1 to the eastern edge of the Cape farms 861-0, 860-0 and 858-0, to the Cape Town erf 27410 up to Nelson Mandela Boulevard. The boundary follows Nelson Mandela Boulevard up to the Settlers Way intersection. The boundary then runs along Settlers Way up to the Black River.

The eastern boundary then runs from the Black River and Settlers Way intersection in a southerly direction along the eastern edge of the Rondebosch Golf Course to the intersection of Klipfontein Road and Kromboom Parkway (M5). The boundary then follows the M5 in a southerly direction to Wetton Road, along Wetton Road into Lansdowne Road in an easterly direction to Duinefontein Road and then along Duinefontein Road into Weltevreden Road. The boundary then runs in a southerly direction to the edge of the Mitchells Plain erf 1210-2, along its western boundary to the Mitchells Plain erf 28079-4, across Spine Road along the eastern boundary of the Mitchells Plain erf 21777 to Weltevreden Road to the north-eastern point of the Mitchells Plain erf 1215-1. The boundary then follows the eastern edge of erf 21777 in a southerly direction to the False Bay coast.

**Tygerberg Health Subdistrict**

The northern boundary of the Tygerberg Health Subdistrict runs from the eastern boundary of the Cape farm 245-17 along the N1 in an easterly direction up to the R300.

The eastern boundary follows the R300 in a southerly direction up to the N2.

The southern boundary runs from the R300 and N2 interchange in a westerly direction to Vanguard Drive.

The western boundary follows Vanguard Drive in a northerly direction up to the N1.

**Western Health Subdistrict**

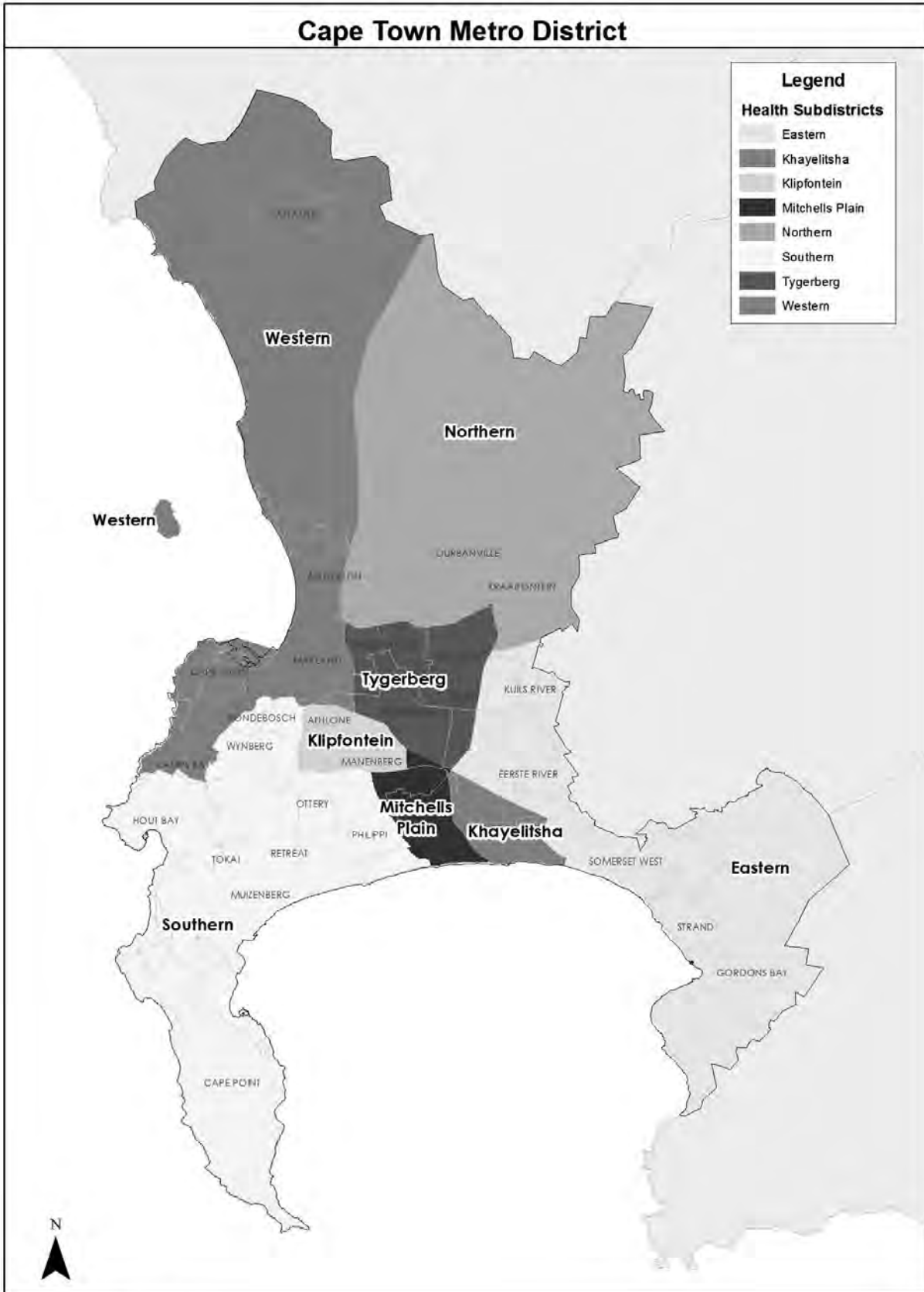
The southern boundary runs along the southern border of the Cape farm 902-1 in an easterly direction along the southern edge of the Cape farms 901-0, 900-0 and 859-0 to the southern corner of the Cape farm 859-0, up to the western edge of the Cape farm 900-0 across the Cape farm 859-0 to the western edge of the Cape farm 900-0. The boundary then follows the southern edge of the Cape farms 896-0 and 897-0-1 to the eastern edge of the Cape farms 861-0, 860-0 and 858-0 to the Cape Town erf 27410 up to Nelson Mandela Boulevard. The boundary follows Nelson Mandela Boulevard up to the Settlers Way intersection. The boundary then runs along Settlers Way up to Vanguard Drive.

The eastern boundary runs in a northerly direction from the N2 and Vanguard Drive interchange to the N1, northwards along the N7 to the northern point of the Cape farm 28-21.

The northern boundary runs in a westerly direction along the City of Cape Town boundary following the northern borders of the Cape farms 28-21, 28-12, 22-64, 22-53, 22-52, 22-0, 20-60, 20-99, 20-59, 20-58, 17-0, 15-0, 14-0 and 14-1, and the Malmesbury farms 971-0, 976-1, 978-0, 978-1, 977-0, 977-1, 980-0 and 979-0 up to the coast at the Malmesbury farm 0000-0. There the boundary turns in a southerly direction along the Atlantic seaboard to the southern edge of the Cape farm 902-1 above Llandudno.

SCHEDULE 5

Boundaries of the subdistricts in the City of Cape Town



**PROVINSIALE KENNISGEWING**

P.K. 349/2012

12 Desember 2012

**“NATIONAL HEALTH ACT”, 2003 (WET 61 VAN 2003)****VERDELING VAN GESONDHEIDSDISTRIKTE IN SUBDISTRIKTE**

Ingevolge artikel 30(1) van die “National Health Act”, 2003 (Wet 61 van 2003), verdeel die Provinsiale Minister van Gesondheid in die Wes-Kaap, met die instemming van die Provinsiale Minister van Plaaslike Regering in die Wes-Kaap, die gesondheidsdistrikte in die Provinsie Wes-Kaap in subdistrikte, soos volg:

- (a) Die gesondheidsdistrikte wat in kolom 1 van Bylae 1 gelys is, word in die subdistrikte verdeel wat in kolom 2 van daardie Bylae gelys is. Die grense van daardie subdistrikte stem ooreen met die grense van die onderskeie plaaslike munisipaliteite soos voorgestel op die kaart in Bylae 2.
- (b) Die gesondheidsdistrik van die Stad Kaapstad word in die subdistrikte verdeel wat in kolom 2 van Bylae 3 gelys is. Die grense van daardie subdistrikte word in Bylae 4 beskryf en op die kaart in Bylae 5 voorgestel.

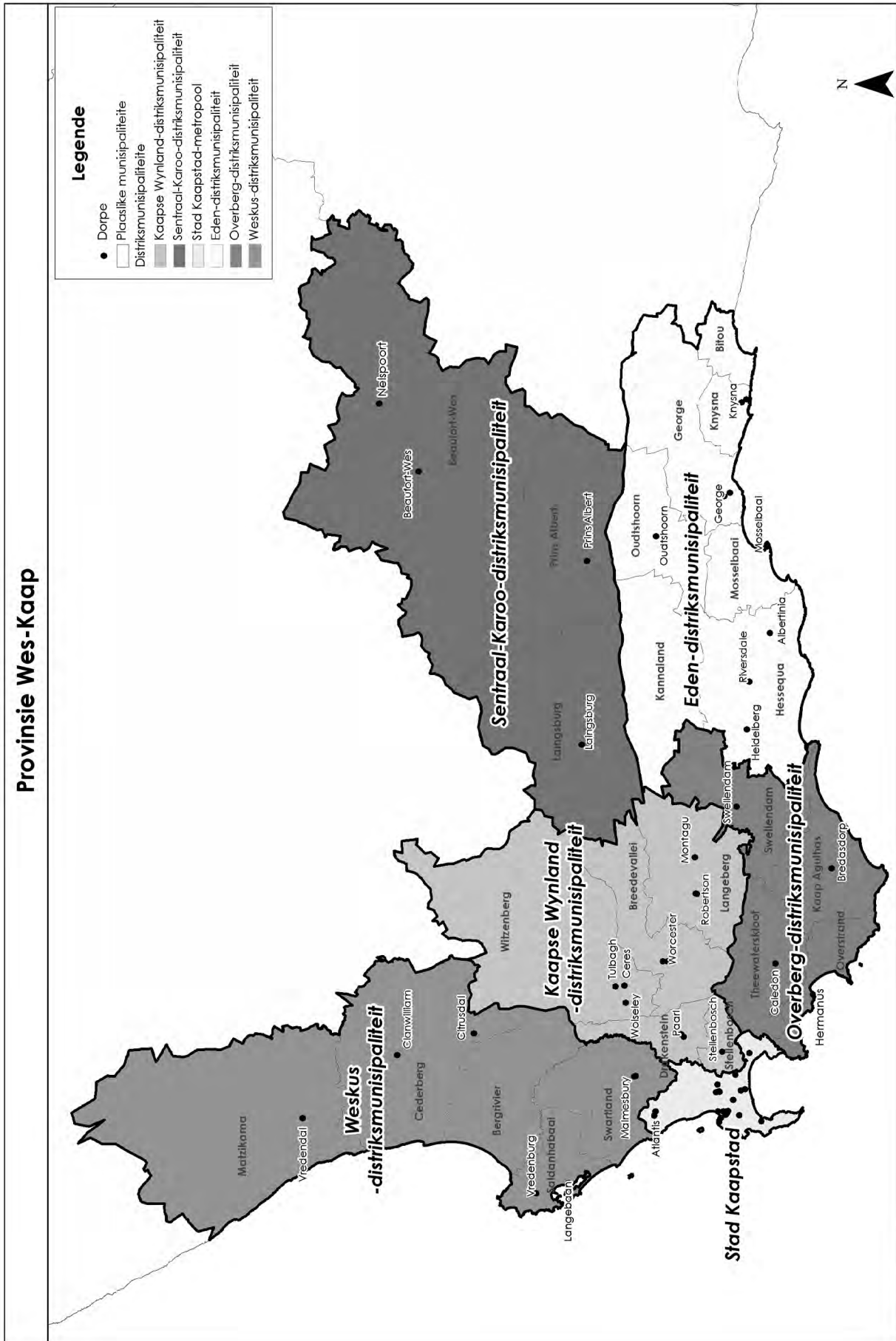
Ingevolge artikel 29(2) van die “National Health Act”, 2003, stem die grense van gesondheidsdistrikte ooreen met die distriks- en metropolitaanse munisipale grense.

**BYLAE 1**

<b>KOLOM 1</b>	<b>KOLOM 2</b>
<b>Gesondheidsdistrikte</b>	<b>Gesondheidssubdistrikte</b>
Weskus-gesondheidsdistrik	Matzikama-gesondheidssubdistrik
	Saldanhabaai-gesondheidssubdistrik
	Swartland-gesondheidssubdistrik
	Cederberg-gesondheidssubdistrik
	Bergrivier-gesondheidssubdistrik
Kaapse Wynland-gesondheidsdistrik	Breedevallei-gesondheidssubdistrik
	Drakenstein-gesondheidssubdistrik
	Stellenbosch-gesondheidssubdistrik
	Witzenberg-gesondheidssubdistrik
	Langeberg-gesondheidssubdistrik
Overberg-gesondheidsdistrik	Swellendam-gesondheidssubdistrik
	Theewaterskloof-gesondheidssubdistrik
	Overstrand-gesondheidssubdistrik
	Kaap Agulhas-gesondheidssubdistrik
Eden-gesondheidsdistrik	George-gesondheidssubdistrik
	Bitou-gesondheidssubdistrik
	Knysna-gesondheidssubdistrik
	Mosselbaai-gesondheidssubdistrik
	Oudtshoorn-gesondheidssubdistrik
	Kannaland-gesondheidssubdistrik
	Hessequa-gesondheidssubdistrik
Sentraal-Karoo-gesondheidsdistrik	Beaufort-Wes-gesondheidssubdistrik
	Laingsburg-gesondheidssubdistrik
	Prins Albert-gesondheidssubdistrik

BYLAE 2

Gesondheidsdistrikte en -subdistrikte in die Provinsie Wes-Kaap





**BYLAE 3**

<b>KOLOM 1</b>	<b>KOLOM 2</b>
<b>Gesondheidsdistrik</b>	<b>Gesondheidssubdistrikte</b>
Stad Kaapstad	Oostelike Gesondheidssubdistrik
	Khayelitsha-gesondheidssubdistrik
	Klipfontein-gesondheidssubdistrik
	Mitchells Plain-gesondheidssubdistrik
	Noordelike Gesondheidssubdistrik
	Suidelike Gesondheidssubdistrik
	Tygerberg-gesondheidssubdistrik
	Westelike Gesondheidssubdistrik

**BYLAE 4****Beskrywing van die grense van gesondheidssubdistrikte in die Stad Kaapstad****Oostelike Gesondheidssubdistrik**

Die suidgrens van die Oostelike Gesondheidssubdistrik begin by Westelike Boulevard uit erf 486 in Macassar en loop met die Valsbaai-kus langs na die mees suidelike punt van die Caledon-plaas 308-0.

Die oosgrens volg die bergreeks in 'n noordelike rigting met die Caledon-plaas 308-0, 307-0, 310-0, 863-0-1 en 874-0 langs, met die Stad Kaapstad-grens langs tot by die wesgrens van die Stellenbosch-plaas 757-0 en Waveronlaan, Somerset-Wes. Die oosgrens van die Oostelike Gesondheidssubdistrik loop in 'n noordelike rigting tot by Bottelarypad.

Die noordgrens loop in 'n westelike rigting met Bottelarypad langs tot by die Kuilsrivier-snelweg (R300).

Die wesgrens van die Oostelike Gesondheidssubdistrik volg die R300 in 'n suidelike rigting tot by die N2, loop dan in 'n oostelike rigting met die N2 langs na Baden Powell-rylaan na die noordgrens van die Kaapse plaas 544-0, na die oosgrens van die Kaapse plaas 544-2 af na die Valsbaai-kus.

**Khayelitsha-gesondheidssubdistrik**

Die suidgrens volg die Valsbaai-kuslyn vanaf die oosgrens van die Kaapse plaas 544-2 na die oosgrens van die Wolfgat-natuurreservaat.

Die wesgrens loop vanaf die kus in 'n noordelike rigting met Swartklipweg langs na die R300 en tot by die N2.

Die noordgrens loop met die N2 langs vanaf die R300-wisselaar in 'n oostelike rigting na Baden Powell-rylaan.

Die oosgrens loop vanaf die N2 met Baden Powell-rylaan langs in 'n suidelike rigting na die Kaapse plaas 544-0, na die oosgrens van die Kaapse plaas 544-2 af na die Valsbaai-kus.

**Klipfontein-gesondheidssubdistrik**

Die suidgrens loop vanaf Kromboomparkweg (M5) in die weste met Wettonweg langs na Wetton-sirkel, en loop dan met Lansdowneweg langs na New Eislebenweg in die ooste.

Die oosgrens loop vanaf Lansdowneweg met New Eislebenweg langs in 'n noordelike rigting na die N2.

Die N2 vorm die noordgrens vanaf New Eislebenweg na die Swartrivier.

Die wesgrens loop vanaf die Swartrivier-N2-kruising met die oosgrens van die Rondebosch-gholfbaan langs in 'n suidelike rigting na Kromboomparkweg (M5) af na Lansdowneweg.

**Mitchells Plain-gesondheidssubdistrik**

Die suidgrens volg die Valsbaai-kuslyn vanaf Swartklipweg na die oosgrens van die Wolfgat-natuurreservaat.

Die wesgrens loop vanaf die kus na Weltevredenweg, oftewel die wesgrens van die Mitchells Plain-erf 1212-1, met Weltevredenweg langs in 'n noordelike rigting met die oosgrens van die Mitchells Plain-erf 21777 langs, oor Spineweg met die oosgrens van die Mitchells Plain-erf 28079-4 en 1210-1 langs tot by Weltevredenweg, noordwaarts oor Vanguardrylaan tot by Lansdowneweg in die noorde.

Die noordgrens loop vanaf Duinefonteinweg met Lansdowneweg langs in 'n oostelike rigting tot by New Eislebenweg tot by die N2.

Die noordgrens loop vanaf New Eislebenweg in 'n oostelike rigting na die R300-wisselaar.

Die oosgrens loop vanaf die R300-wisselaar in 'n suidelike rigting met Swartklipweg langs na die grens van die Wolfgat-natuurreservaat af na die Valsbaai-kus.

**Noordelike Gesondheidsdistrik**

Die suidgrens van die Noordelike Gesondheidsdistrik begin by die Stellenbosch-plaas 221-8 en loop dan met hierdie plaas se suidgrens langs na die Stellenbosch-plaas 221-1, met hierdie plaas se wesgrens langs oor Bottelarypad na die Stellenbosch-plaas 17-23, met die suidgrense langs van die Stellenbosch-plaas 17-22, 17-6, 17-10, 214-4, 214-6, 222-48 en 222-51 na die oosgrens van die Stellenbosch-plaas 222-32, af na Bottelarypad na die R300.

Die wesgrens loop vanaf die Bottelarypad-R300-kruising in 'n noordelike rigting na die N1. Die grens volg die N1 in 'n westelike rigting tot by die N7. Die grens volg dan die N7 in 'n noordelike rigting tot by die Stad Kaapstad-grens aan die noordelike punt van die Kaapse plaas 28-21.

Die noordgrens loop vanaf die Kaapse plaas 28-13 na die Kaapse plaas 27-4 na die noordelike punt van die Malmesbury-plaas 1108-0. Die grens loop met die noord- en oosgrense van hierdie plaas langs tot by die Malmesbury-plaas 899-0 en volg dan hierdie plaas se oosgrens na die Malmesbury-plaas 959-0, af langs hierdie plaas se oosgrens asook die suidgrense van die Malmesbury-plaas 899-0, 900-0 en 902-3 na die Malmesbury-plaas 906-12, met die oosgrense langs van die Malmesbury-plaas 906-0 en 1098-0 en die Kaapse plaas 51-5 en 1437-0, en draai in 'n oostelike rigting en volg die noordgrense van die Malmesbury-plaas 918-0, 941-0, 935-1, 931-0, 1150-0, 1027-0, 1106-0, 1122-0 en 1122-1.

Die grens draai dan in 'n suidelike rigting om die oosgrense van die Malmesbury-plaas 921-3, 921-1, 919-0, 919-1, 921-2 en 920-0 te volg, dan die suidgrense van die Malmesbury-plaas 920-3, 928-1, 931-6, en die oosgrens van die Malmesbury-plaas 937-0, en die noordgrens van die Malmesbury-plaas 936-0, met die oosgrens van die Paarl-plaas 471-0, 480-0 en 430-3 langs, met die suidgrens van die Paarl-plaas 480-2 langs, met die oosgrense van die Paarl-plaas 478-1, 478-2 en 478-0 langs, met die noord- en oosgrense van die Paarl-plaas 475-2 langs tot by die R304 en die suidelike punt van die Paarl-plaas 475-2. Die grens draai dan in 'n suidelike rigting met die oosgrense van die Paarl-plaas 1369-0, 733-0, 727-24, 730-4 en 728-348 langs, met die N1 langs na die suidelike hoek van die Paarl-plaas 728-37, oor die N1 in 'n suidelike rigting met die oos- en suidgrens van die Paarl-plaas 728-407, 728-27, 728-26, 728-337 en 728-24 langs, en met die oosgrens van die Kraaifontein-erf 19071 en erwe 19073, 15428, 15430 en 15812 langs, met die oosgrens van die Stellenbosch-plaas 20-22-1, 20-19, 221-17, 221-10, 221-9, 221-4, 221-5, 221-1 en 221-8 langs af na die suidelike punt van die Stellenbosch-plaas 221-1.

**Suidelike Gesondheidsdistrik**

Die kusgrens van die Suidelike Gesondheidsdistrik loop vanaf die ooshoek van die Mitchells Plain-erf 1215-1 met die Valsbaai-kus langs reg rondom Kaappunt met die Atlantiese kusstrook op na die suidgrens van die Kaapse plaas 902-1 noord van Llandudno.

Die noordgrens loop met die suidgrens van die Kaapse plaas 902-1 langs in 'n oostelike rigting met die suidgrens van die Kaapse plaas 901-0, 900-0 en 859-0 langs, na die suidelike hoek van die Kaapse plaas 859-0 tot by die wesgrens van die Kaapse plaas 900-0, oor die Kaapse plaas 859-0 na die wesgrens van die Kaapse plaas 900-0. Die grens volg dan die suidgrens van die Kaapse plaas 896-0 en 897-0-1 na die oosgrens van die Kaapse plaas 861-0, 860-0 en 858-0, na die Kaapse erf 27410 tot by Nelson Mandela Boulevard. Die grens volg dan Nelson Mandela Boulevard tot by die Setlaarsweg-kruising. Die grens loop dan met Setlaarsweg langs tot by die Swartrivier.

Die oosgrens loop dan vanaf die Swartrivier-Setlaarsweg-kruising in 'n suidelike rigting met die oosgrens van Rondebosch-gholfbaan langs na die kruising van Klipfonteinweg en Kromboomparkweg (M5). Die grens volg dan die M5 in 'n suidelike rigting na Wettonweg, met Wettonweg langs tot in Lansdowneweg in 'n oostelike rigting na Duinefonteinweg, en dan met Duinefonteinweg langs tot in Weltevredenweg. Die grens loop dan in 'n suidelike rigting na die grens van die Mitchells Plain-erf 1210-2, met hierdie erf se wesgrens langs na die Mitchells Plain-erf 28079-4, oor Spineweg met die oosgrens van die Mitchells Plain-erf 21777 langs na Weltevredenweg, na die noordoostelike punt van die Mitchells Plain-erf 1215-1. Die grens volg dan die oosgrens van erf 21777 in 'n suidelike rigting na die Valsbaai-kus.

**Tygerberg-gesondheidsdistrik**

Die noordgrens van die Tygerberg-gesondheidsdistrik loop vanaf die oosgrens van die Kaapse plaas 245-17 met die N1 langs in 'n oostelike rigting tot by die R300.

Die oosgrens volg die R300 in 'n suidelike rigting tot by die N2.

Die suidgrens loop vanaf die R300-N2-wisselaar in 'n westelike rigting na Vanguardrylaan.

Die wesgrens volg Vanguardrylaan in 'n noordelike rigting tot by die N1.

**Westelike Gesondheidsdistrik**

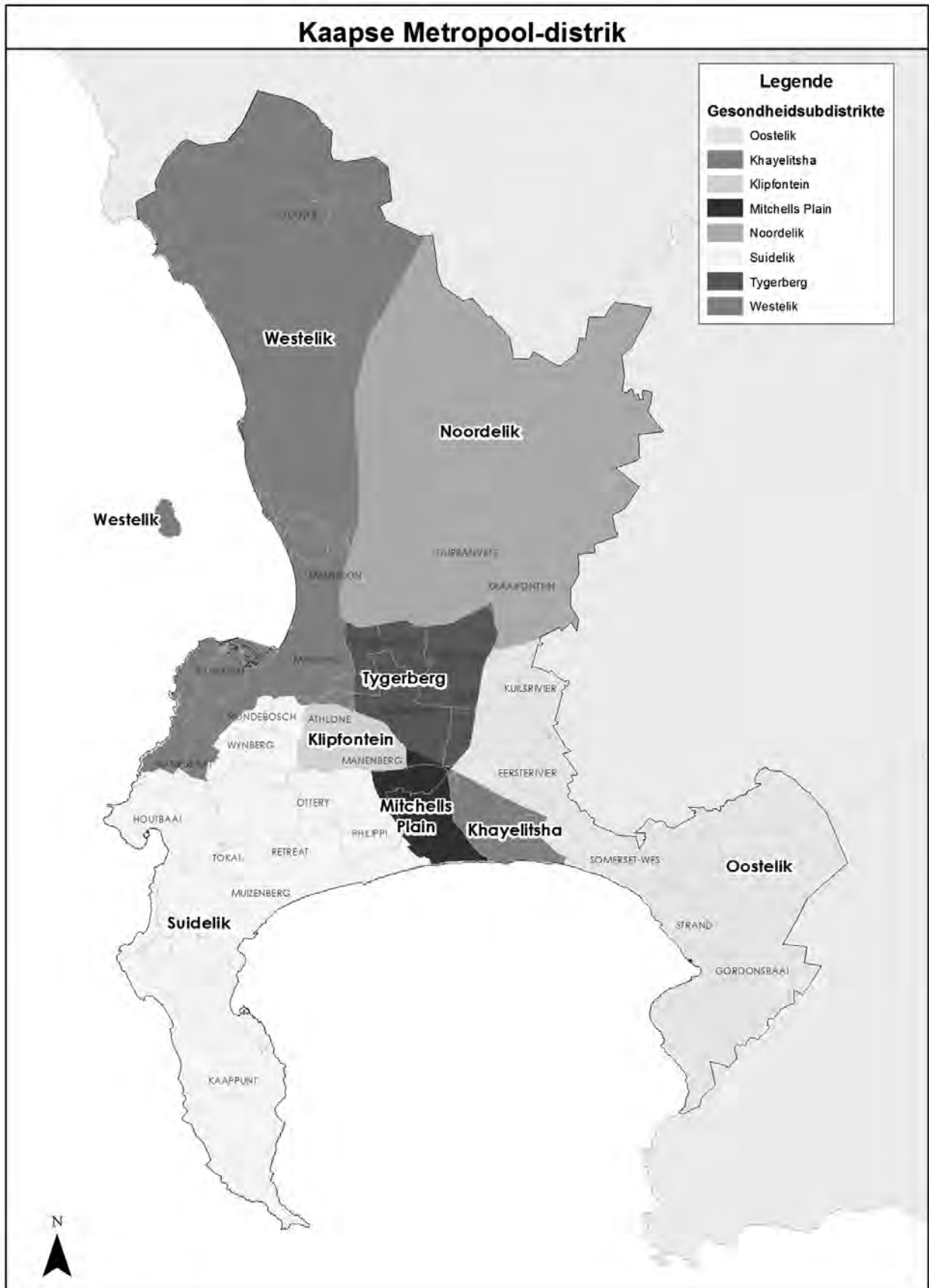
Die suidgrens loop met die suidgrens van die Kaapse plaas 902-1 langs in 'n oostelike rigting met die suidgrens van die Kaapse plaas 901-0, 900-0 en 859-0 langs, na die suidelike hoek van die Kaapse plaas 859-0 tot by die wesgrens van die Kaapse plaas 900-0, oor die Kaapse plaas 859-0 na die wesgrens van die Kaapse plaas 900-0. Die grens volg dan die suidgrens van die Kaapse plaas 896-0 en 897-0-1 na die oosgrens van die Kaapse plaas 861-0, 860-0 en 858-0 na die Kaapse erf 27410 tot by Nelson Mandela Boulevard. Die grens volg Nelson Mandela Boulevard tot by die Setlaarsweg-kruising. Die grens loop dan met Setlaarsweg langs tot by Vanguardrylaan.

Die oosgrens loop in 'n noordelike rigting vanaf die N2-Vanguardrylaan-wisselaar na die N1, noordwaarts met die N7 langs na die noordelike punt van die Kaapse plaas 28-21.

Die noordgrens loop in 'n westelike rigting met die Stad Kaapstad-grens langs en volg die noordgrense van die Kaapse plaas 28-21, 28-12, 22-64, 22-53, 22-52, 22-0, 20-60, 20-99, 20-59, 20-58, 17-0, 15-0, 14-0 en 14-1, en die Malmesbury-plaas 971-0, 976-1, 978-0, 978-1, 977-0, 977-1, 980-0 en 979-0 tot by die kus by die Malmesbury-plaas 0000-0. Daar draai die grens in 'n suidelike rigting met die Atlantiese kusstrook langs na die suidgrens van die Kaapse plaas 902-1 bo Llandudno.

**BYLAE 5**

**Grense van die subdistrikte in die Stad Kaapstad**



**ISAZISO SEPHONDO**

P.N. 349/2012

12 Disemba 2012

**UMTHETHO "I-NATIONAL HEALTH ACT", 2003 (ACT 61 OF 2003)****UKWENZIWA KWEZ AHLULO ZEZITHILI ZEMPILO ZIBE ZIZITHILANA**

Ngokwecandelo 30(1) lomthetho "i-National Health Act", 2003 (Act 61 of 2003), uMphathiswa wezeMpilo wePhondo leNtshona Koloni, ngaxesha linye noMphathiswa woRhulumente woMmandla eNtshona Koloni, unenjongo yokwahlula-hlula izithili zezempilo zePhondo leNtshona Koloni zibe zizithilana, ngale ndlela ilandelayo:

- (a) Izithili zempilo ezidweliswe kwiKholam 1 yeShedyuli 1 zahlula-hlulwe zazizithilana ezidweliswe kwiKholam 2 zala Shedyuli. Imida yeza zithilana idibana nemida yoomasipala abachaphazelekayo, njengoko kubonakalisiwe kwimephu ekwiShedyuli 2.
- (b) Isithili sezempilo seSixeko saseKapa sahlula-hlulwe ngokwezithili ezidweliswe kwikholam 2 yeShedyuli 3. Imida yezo zithilana ichaziwe kwiShedyuli 4 yaza yabonakaliswa nakwimephu ekwiShedyuli 5.

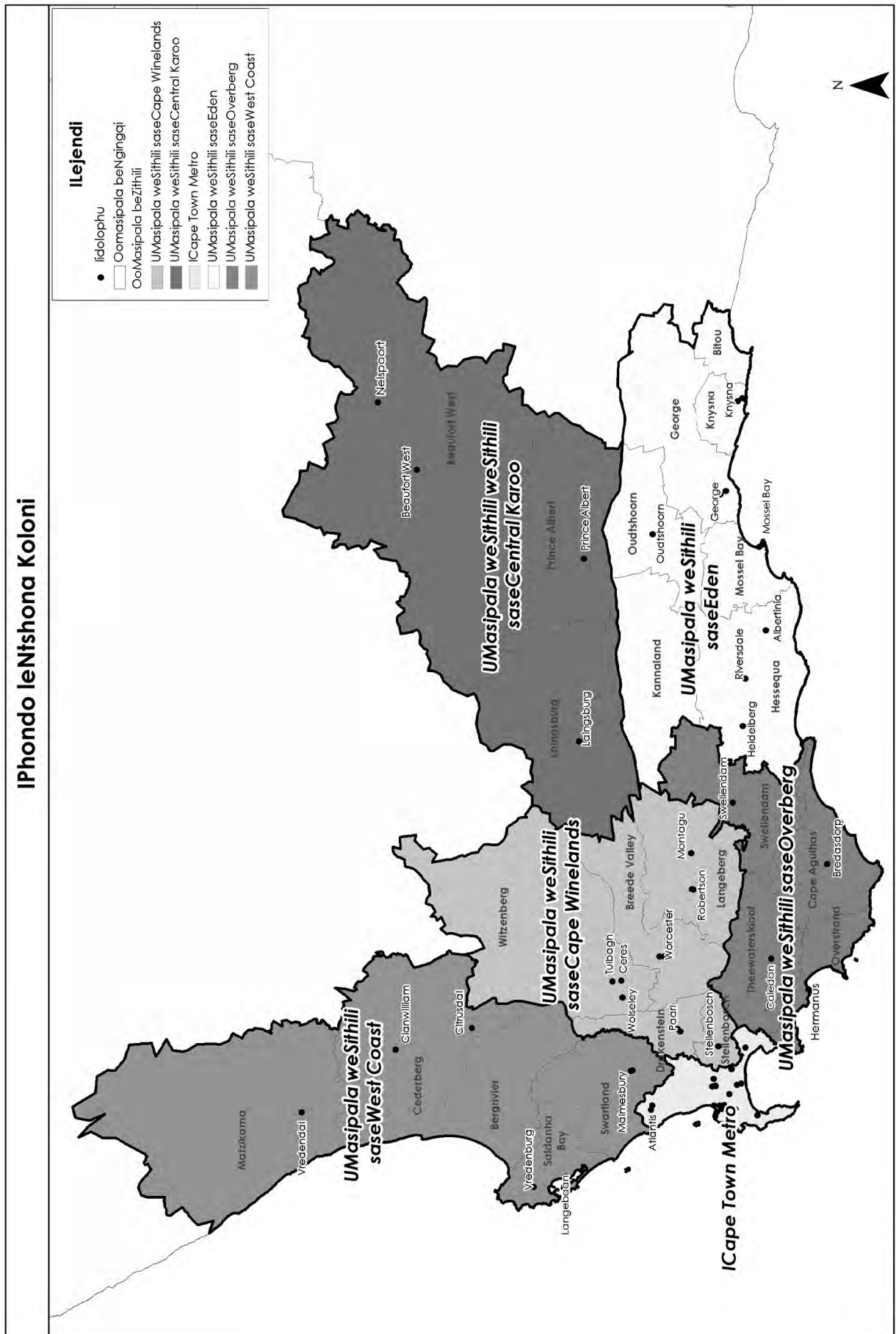
Ngokwecandelo 29(2) lomthetho "i-National Health Act", 2003, imida yezithili zempilo idibana nemida yesithili kunye neyomasipala wemetropolitan.

**ISHEDYULI 1**

<b>IKHOLAM 1</b>	<b>IKHOLAM 2</b>
<b>Izithili zeMpilo</b>	<b>Izithilana zempilo</b>
ISithili sezeMpilo saseWest Coast	ISithilana sezeMpilo saseMatzikama
	ISithilana sezeMpilo saseSaldanha Bay
	ISithilana sezeMpilo saseSwartland
	ISithilana sezeMpilo saseCederberg
	ISithilana sezeMpilo saseBergrivier
ISithili sezeMpilo saseCape Winelands	ISithilana sezeMpilo saseBreede Valley
	ISithilana sezeMpilo saseDrakenstein
	ISithilana sezeMpilo saseStellenbosch
	ISithilana sezeMpilo saseWitzenberg
	ISithilana sezeMpilo saseLangeberg
ISithili sezeMpilo sase-Overberg	ISithilana sezeMpilo saseSwellendam
	ISithilana sezeMpilo saseTheewaterskloof
	ISithilana sezeMpilo sase-Overstrand
	ISithilana sezeMpilo saseCape Agulhas
ISithili sezeMpilo sase-Eden	ISithilana sezeMpilo saseGeorge
	ISithilana sezeMpilo saseBitou
	ISithilana sezeMpilo saseKnysna
	ISithilana sezeMpilo saseMossel Bay
	ISithilana sezeMpilo sase-Oudtshoorn
	ISithilana sezeMpilo saseKannaland
	ISithilana sezeMpilo saseHessequa
ISithili sezeMpilo saseCentral Karoo	ISithilana sezeMpilo saseBeaufort West
	ISithilana sezeMpilo saseLaingsburg
	ISithilana sezeMpilo sasePrince Albert

ISHEDYULI 2

Izithili kunye nezithilana zempilo kwiPhondo leNtshona Koloni



**ISHEDYULI 3**

<b>IKHOLAM 1</b>	<b>IKHOLAM 2</b>
<b>Isithili sezeMpilo</b>	<b>Izithilana zeMpilo</b>
ISixeko saseKapa	ISithilana sezeMpilo esiseMpuma
	ISithilana sezeMpilo saseKhayelitsha
	ISithilana sezeMpilo saseKlipfontein
	ISithilana sezeMpilo saseMitchells Plain
	ISithilana sezeMpilo esiseMantla
	ISithilana sezeMpilo esisemaZantsi
	ISithilana sezeMpilo saseTygerberg
	ISithilana sezeMpilo esiseNtshona

**ISHEDYULI 4****Inkcazo ngemida yezithili zempilo kwiSixeko saseKapa****ISithilana sezeMpilo esiseMpuma**

Umda osemazantsi kwiSithilana sezeMpilo esingaseMpuma uqala eWestern Boulevard owahluka ku-erf 486 eMacassar olandela uNxweme lweFalse Bay de uye kutsho kwincam esemazantsi eCaledon ku-farm 308-0.

Umda okumzantsi olandela iintaba ubheke ngasemantla eCaledon kwii-farm 308-0, 307-0, 310-0, 863-0-1, 874-0, uye kutsho ngakumda weSixeko saseKapa de ufike ngaseNtshona ekupheleni kofarm 757-0 eStellenbosch neWaveron Avenue, eSomerset West. Umda ongaseMpuma weSithilana sezeMpilo esingaseMpuma ubheka ngasemantla uye kutsho eBottelary Road.

Umda ongasemantla ubheka sezeMpilo entshona yeBottelary Road ulandele uHoola wendlela (R300) uya ngaseKuils River.

Umda ongasentshona yeSithilana sezeMpilo esingaseMpuma ulandela u-R300 ubheke ngasemazantsi uye kufika ku-N2, udlulele ngasempuma ngaku-N2 uye kutsho eBaden Powell Drive uye kufika kumda ongasemantla eCape farm 544-0 udlulele kumda ongasempuma yeCape farm 544-2 uhle ngonxweme lweFalse Bay.

**ISithilana sezeMpilo saseKhayelitsha**

Umda ongasemazantsi uhamba ngakuNxweme lweFalse Bay ukusuka kuFarm 544-2 uye kumda ongasempuma yeWolfgat Nature Reserve.

Umda ongasentshona usuka ngaselunxwemeni uya ngasemantla ngaseSwartklip Road udlulele ku-R300 de uye kutsho ku-N2.

Umda ongasemantla uhamba ngaku-N2 usuka kwiindlela ezicebuka ku-R300 uye ngasempuma uye kufika eBaden Powell Drive.

Umda ongaseMpuma usuka ku-N2 ngaseBaden Powell Drive uye ngakumazantsi eCape farm 544-0 uye kutsho kumda ongasempuma yeCape farm 544-2 uhle ngonxweme lweFalse Bay.

**ISithilana sezeMpilo saseKlipfontein**

Umda osemazantsi usuka eKromboom Parkway (M5) ngasentshona unyuke ngeWetton Road uye kutsho kwiWetton Circle udlulele eLansdowne Road uye kutsho eNew Eisleben ngasempuma.

Umda ongasempuma usuka eLansdowne Road ngaseNew Eisleben unyukele ngakumantla ka-N2.

U-N2 uyinxalenye yomda osemantla ukusuka eNew Eisleben uye kutsho eBlack River.

Umda ongasentshona usuka eBlack River, kwiindlela ezingenela ku-N2 ekupheleni kweRondebosch Golf Course ngasempuma kwicala elisemazantsi uye kutsho eKromboom Parkway (M5) udlulele eLansdowne Road.

**ISithilana sezeMpilo saseMitchells Plain**

Umda osemazantsi uhamba ngonxweme lweFalse Bay ukusuka eSwartklip Road ukuya kumda ongasempuma weWolfgat Nature Reserve.

Umda ongasentshona usuka elunxwemeni uye kutsho eWeltevreden Road okanye kumda ongasentshona ye-erf 1212-1 eseMitchells Plain, usuke eWeltevreden Road uye ngasemantla udlulele kumda osemantla ye-erf 21777 eMitchells' Plain unqumle eSpine Road uye kutsho kumda ongasempuma we-erven 28079-4, 1210-1 eMitchells Plain uye kufika eWeltevreden Road unyuke unqumle eVanguard Drive uye kufika kumantla eLansdowne Road.

Umda osemantla usuka eDuinefontein Road uhambe ngeLansdowne Road kwicala elisempuma udlulele eNew Eisleben Road uye kufika ku-N2.

Umda osemantla usuka eNew-Eisleben Road kwicala elisempuma uye kutsho kwiindlela ezicebuka ku-R300.

Umda ongasempuma usuka kwiindlela ezicebuka ku-R300 kwicala elisemazantsi ulandele iSwartklip Road uye kutsho kumda weWolfgat Nature Reserve uhle ngonxweme lweFalse Bay.

**ISithilana sezeMpilo esiseMantla**

Umda osemazantsi eSithilana sezeMpilo esiseMantla uqala eStellenbosch farm 221-8 uhambe ngakumda wayo osemazantsi uye kutsho eStellenbosch farms 221-1 ulandela imida yayo engasentshona unqumle kwiBottelary Road uye kutsho eStellenbosch farm 17-23 ulandela imida engasemazantsi eStellenbosch farms 17-22, 17-6, 17-10, 214-4, 214-6, 222-48 kunye no- 222-51 ukuya kumda ongasempuma weStellenbosch farm 222-32, ukuhla ngeBottelary Road uye kutsho ku-R300.

Umda ongasentshona usuka eBottelary Road kwiindlela ezicebuka ku-R300 kwicala elingasemantla uye kutsho ku-N1. Lo mda ulandela u-N1 kwicala elingasentshona uye kutsho ku-N7. Lo mda ulandela uN7 kwicala elingasemantla de uye kutsho Kumda weSixeko saseKapa kweyona ncam ingasentla yeCape farm 28-21.

Umda ongasemantla usuka kwiCape farm 28-13 uye kwiCape farm 27- 4 uye kutsho kwincam engasemantla eMalmesbury farm 1108-0. Lo mda ulandela ezi fama zilandelayo, incam esemantla nencam esemazantsi uye kutsho eMalmesbury farm 899-0, ulandele umda wayo osemantla yeMalmesbury farm 959-0, uhle ngomda ongasempuma yeMalmesbury farms 899-0, 900-0, kunye no- 902-3 uye eMalmesbury farm 906-12 nakwimida engasempuma yeMalmesbury farms 906-0, kunye no-1098-0 neCape farms 51-5 no-1437-0 uze ujikele kwicala elingasempuma ulandele imida esemantla eMalmesbury farms 918-0, 941-0, 935-1, 931-0, 1150-0, 1027-0, 1106-0, 1122-0 kunye no-1122-1.

Lo mda ujika kwicala elingasemazantsi ulandele imida engasempuma weMalmesbury farms 921-3, 921-1, 919-0, 919-1, 921-2, 920-0, imida ekumazantsi eMalmesbury farms 920-3, 928-1, 931-6 kunye nomda ongasempuma eMalmesbury farm 937-0 kunye nomda ongasemantla eMalmesbury farm 936-0, udlulele kumda ongasempuma yePaarl farms 471-0, 480-0 kunye no- 430-3, uye kufika kumda osemazantsi ePaarl farm 480-2 uhambe ngemida esempuma yePaarl farms 478-1, 478-2, 478-0, udlulele kumda osemantla nakumazantsi ePaarl farm 475-2 uye kutsho ku-R304 nakweyona ncam isemazantsi ePaarl farm 475-2. Lo mda ujika kwicala elingasempuma ngakwimida engasempuma yePaarl farms 1369-0, 733-0, 727-24, 730-4, 728-348, ulandele u-N1 uye kutsho kweyona ncam yekona esemazantsi ePaarl farm 728-37 unqumle ku-N1 kwicala elingasemazantsi uhambe ngencam engasempuma nengasemazantsi ePaarl farms 728-407, 728-27, 728-26, 728-337, kunye no-728-24 udlulele ekupheleni kwe-erf 19071 engasempuma eKraaifontein nakwii-erven 19073, 15428, 15430, 15812 ulandele umda ongasempuma yeStellenbosch farms 20-22-1, 20-19, 221-17, 221-10, 221-9, 221-4, 221-5, 221-1 kunye no- 221-8 uhle ngeyona ncam isemazantsi yeStellenbosch farm 221-1.

**ISithilana sezeMpilo esisemaZantsi**

Umda okunxweme olusemaZantsi eSithilana sezeMpilo usuka kwikona esemantla e-erf 1215-1 eMitchells Plain ulandele unxweme lweFalse Bay ukujikele nge-Cape Point uye kutsho kwi-Atlantic seaboard udlulele kumazantsi asekupheleni kweCape farm 902-1 kumantla eLlandudno.

Umda ongasemantla usuka ngakumazantsi ekupheleni kweCape farm 902-1 kwicala elingasempuma uye ngasemazantsi ekupheleni kweCape farms 901-0, 900-0 kunye no- 859-0 uye kutsho kwikona ekumazantsi eCape farm 859-0 uye kufika ngasentshona ekupheleni kweCape farm 900-0 uwelele kwiCape farm 859-0 de uye kutsho ekupheleni kweCape farm 900-0. Lo mda ubheka ngasemazantsi ekupheleni kweCape farms 896-0 kunye no- 897-0-1 uye kutsho ngasempuma ekupheleni kweCape farms 861-0, 860-0 kunye no- 858-0 uye kutsho kwi-erf 27410 eKapa udlulele kwiNelson Mandela Boulevard. Lo mda uhamba ngeNelson Mandela Boulevard uye kutsho kwiindlela ezingenelela eSettlers Way. Lo mda udlula ngaseSettlers Way uye kutsho eBlack River.

Umda ongasempuma usuka kwiBlack River, kwiindlela ezingenelelana ngaseSettlers Way kwicala elingakumazantsi uhambe ngasempuma ekupheleni kweRondebosch Golf Course ukuya kwiindlela ezingenelela kwiKlipfontein Road kunye neKromboom Parkway (M5). Lo mda ulandela u-M5 ubheka kwicala elisemazantsi uye kutsho eWetton Road, ulandele iWetton Road uye kutsho eLansdowne Road kwicala elingasempuma uye kufika eDuinefontein Road ulandele iDuinefontein uye kutsho eWeltevreden Road. Lo mda usuka kwicala elisemazantsi uye kutsho ekupheleni kwe-erf 1210-2 eMitchells Plain, uhambe ngomda wayo uye kutsho ku-erf 28079-4 eMitchells Plain unqumle eSpine Road ngakumda ongasempuma ye-erf 21777 eMitchells Plain uye kutsho eWeltevreden Road udlulele kwincam ekumantla mpuma e-erf 1215-1 eMitchells Plain. Lo mda uhamba ngaseMpuma ekupheleni kwe-erf 21777 kwicala elisemazantsi uye kutsho kunxweme lweFalse Bay.

**ISithilana sezeMpilo saseTygerberg**

Umda osemantla kwiSithilana sezeMpilo saseTygerberg usuka kumda ongasempuma weCape farm 245-17 ulandele u-N1 kwicala elingasempuma uye kutsho ku-R300.

Umda ongasempuma ulandela u-R300 kwicala elingakumazantsi uye kutsho ku-N2.

Umda ongasemazantsi usuka kwiindlela ezingenelela ku-R300 ku-N2 kwicala elingasentshona uye kutsho eVanguard Drive.

Umda ongasentshona uhamba ngeVanguard Drive kwicala elingasemantla uye kutsho ku-N1.

**ISithilana sezeMpilo esiseNtshona**

Umda osemazantsi ongasekupheleni kweCape farm 902-1 kwicala elingasempuma ulandele iziphelo ezisemazantsi zeCape farms 901-0, 900-0 kunye ne- 859-0 kwikona engasemazantsi yeCape farm 859-0 uye ekupheleni kwentshona yeCape Farm 900-0 unqumle iCape farm 859-0 uye kutsho ngasentshona ekupheleni kweCape farm 900-0. Lo mda uphinde ulandele iincam ezisemazantsi zeCape farms 896-0, 897-0-1 ukuya ekupheleni kweCape farms 861-0, 860-0, 858-0 ukuya ku-erf 27410 eKapa udlulele kwiNelson Mandela Boulevard. Lo mda uhamba kwiNelson Mandela Boulevard uye kutsho kwiindlela ezingenelelanayo ngaseSettlers Way. Lo mda uhamba ngeSettlers Way uye kutsho eVanguard Drive.

Umda ongasempuma ubheka kwicala elisemantla ukusuka ku-N2, kwiindlela ezicebuka kwiVanguard Drive ukuya kutsho ku-N1, ukunyuka ngo-N7 ukuya kutsho kwincam esemantla eCape farm 28-21.

Umda osemantla usuka kwicala elingasentshona uhambe ngeSixeko saseKapa ulandele iincam ezisemantla wezi fama zilandelayo zeCape farms 28-21, 28-12, 22-64, 22-53, 22-52, 22-0, 20-60, 20-99, 20-59, 20-58, 17-0, 15-0, 14-0 kunye no-14-1 neeFama eziseMalmesbury ezizezi u-971-0, 976-1, 978-0, 978-1, 977-0, 977-1, 980-0 kunye no- 979-0 uye kutsho kunxweme olukwifama 0000-0 eMalmesbury. Lo mda ujika kwicala elisemazantsi ngakunxweme lwe-Atlantic seaboard uye kutsho kwincam ekumazantsi eCape farm 902-1 ngasentla kweLlandudno.

