

PROVINCE OF THE WESTERN CAPE

Provincial Gazette Extraordinary

8280

Wednesday, 29 July 2020

PROVINSIE WES-KAAP

Buitengewone Provinsiale Koerant

8280

Woensdag, 29 Julie 2020

Registered at the Post Office as a Newspaper

CONTENTS

*(*Reprints are obtainable at Room M21, Provincial Legislature Building, 7 Wale Street, Cape Town 8001.)*

No.

Page

PROVINCIAL NOTICE

- | | | |
|----|---|---|
| 59 | Bergrivier Local Municipality (WC013): Western Cape Province: Municipal Demarcation Board: Delimitation of Municipal Wards in terms of the Local Government: Municipal Structures Act, 1998 | 2 |
|----|---|---|

PROVINCIAL NOTICE

The following Provincial Notice is published for general information.

DR H.C. MALILA,
DIRECTOR-GENERAL

Provincial Building,
Wale Street,
Cape Town.

P.N. 59/2020

PROVINSIALE KENNISGEWING

Die volgende Provinsiale Kennisgewing word vir algemene inligting gepubliseer.

DR H.C. MALILA,
DIREKTEUR-GENERAAL

Provinsiale Wetgewer-gebou,
Waalstraat,
Kaapstad.

29 July 2020

WESTERN CAPE PROVINCE**GENERAL NOTICE**

**MUNICIPAL DEMARCATION BOARD : DELIMITATION OF
MUNICIPAL WARDS IN TERMS OF THE LOCAL
GOVERNMENT : MUNICIPAL STRUCTURES ACT, 1998.**

**Bergrivier Local Municipality
WC013**

In terms of Item 5 (1) of Schedule 1 to the Local Government: Municipal Structures Act, 1998 (Act No. 117 of 1998) (the Act) the Municipal Demarcation Board hereby publishes its delimitation of wards for the above-mentioned municipality. Particulars of the delimitation are listed in the Schedule.

In terms of Item 5 (2) of Schedule 1 to the Act, any person aggrieved by the delimitation may, within 14 days of publication of this notice, submit objections in writing to:

The Municipal Demarcation Board
Private Bag X123
Centurion
0046

Fax: 086 5248643
Email: registry@demarcation.org.za

The attached form MDB 5 must please be used to object. The form is also available on www.demarcation.org.za.

MR THABO MANYONI
CHAIRPERSON: MUNICIPAL DEMARCATION BOARD

SCHEDULE

In terms of section 18(3) of the Local Government: Municipal Structures Act, 1998 (Act No. 117 of 1998), the MEC responsible for local government has determined that the municipal council consists of **13** councillors.

After having consulted the Independent Electoral Commission, The Municipal Demarcation Board has delimited the municipality into **7** wards in terms of Schedule 1 of the Act.

The number of registered voters in each ward does not vary by more than fifteen percent from the norm. The norm was determined by dividing the total number of voters on the municipal segment of the national common voters roll, namely **26926** voters on 5 March 2019, by the number of wards in the municipality.

The schedule for each ward and a map of each ward is attached. In case of a discrepancy between the map and this schedule, the map will prevail.

The ward numbers, the voting districts and voting stations in each ward, and the number of voters are as follows:

Ward 1 comprises of a total of 3516 registered voters.

MIN VOTERS 3270 NORM 3846 MAX VOTERS 4422

VOTING DISTRICT No.	VOTING STATION NAME	NUMBER OF VOTERS	SPLIT VD
97840019	24-RIVIERE GEMEENSKAPSENTRUM	1055	
97840165	NU-HOOP PRIMERE SKOOL	369	
97840176	MIDDELDEURSVLEI PRIMERE SKOOL	246	
97840187	BERGHOF PRIMERE SKOOL	219	
97840198	VOORBERG MASS HALL	277	
97740029	PORTERVILLE BIBLIOTEEKSAAL	1350	

Ward 2 comprises of a total of 3719 registered voters.

MIN VOTERS 3270 NORM 3846 MAX VOTERS 4422

VOTING DISTRICT No.	VOTING STATION NAME	NUMBER OF VOTERS	SPLIT VD
97740018	MONTE BERTHA GEMEENSKAPSAAL	3156	
97840097	JAKHALSKLOOF PLAAS	563	

Ward 3 comprises of a total of 3772 registered voters.

MIN VOTERS 3270 NORM 3846 MAX VOTERS 4422

VOTING DISTRICT No.	VOTING STATION NAME	NUMBER OF VOTERS	SPLIT VD
97840064	WITTEWATER KERKSAAL	858	
97730039	PIKETBERG LIBRARY HALL	1897	
97840042	GOEDVERWACHT KUNS & HANDWERKSENTRUM	1017	

Ward 4 comprises of a total of 4161 registered voters.

MIN VOTERS 3270 NORM 3846 MAX VOTERS 4422

VOTING DISTRICT No.	VOTING STATION NAME	NUMBER OF VOTERS	SPLIT VD
97730040	PIKETBERG/ALLAN BOESAK COMMUNITY HALL	4161	

Ward 5 comprises of a total of 4043 registered voters.

MIN VOTERS 3270 NORM 3846 MAX VOTERS 4422

VOTING DISTRICT No.	VOTING STATION NAME	NUMBER OF VOTERS	SPLIT VD
97750019	REDELINGHUYS COMMUNITY HALL	507	
97840053	STAWELKLIP PRIMERE SKOOL	759	
97840110	GENADENBERG MORAWIESE KERK	393	
97840121	KLIPHOEK FARM (OLD SCHOOL BUILDING)	348	
97840154	KAROOKOP PRIMARY SCHOOL	440	
97730028	EENDEKUIL COMMUNITY HALL	1596	

Ward 6 comprises of a total of 4107 registered voters.
MIN VOTERS 3270 **NORM** 3846 **MAX VOTERS** 4422

VOTING DISTRICT No.	VOTING STATION NAME	NUMBER OF VOTERS	SPLIT VD
97570019	AURORA GEMEENSKAPSAAL	403	
97780012	NOORDHOEK COMMUNITY HALL	2716	
97780034	DWARSKERSBOS CARAVAN PARK	560	
97840031	DAGBREEK SHOP	271	
97840132	DRAAIHOEK	157	

Ward 7 comprises of a total of 3608 registered voters.
MIN VOTERS 3270 **NORM** 3846 **MAX VOTERS** 4422

VOTING DISTRICT No.	VOTING STATION NAME	NUMBER OF VOTERS	SPLIT VD
97780023	VELDDRIF MUNICIPAL OFFICE TOWN HALL	3608	

FORM MDB5
WARD DELIMITATION
OBJECTION IN TERMS OF ITEM 5(2) OF SCHEDULE 1 TO THE
LOCAL GOVERNMENT: MUNICIPAL STRUCTURES ACT, 1998

Name of municipality

.....

Municipal Code

Name of aggrieved person/institution:

.....

Contact Person:

.....

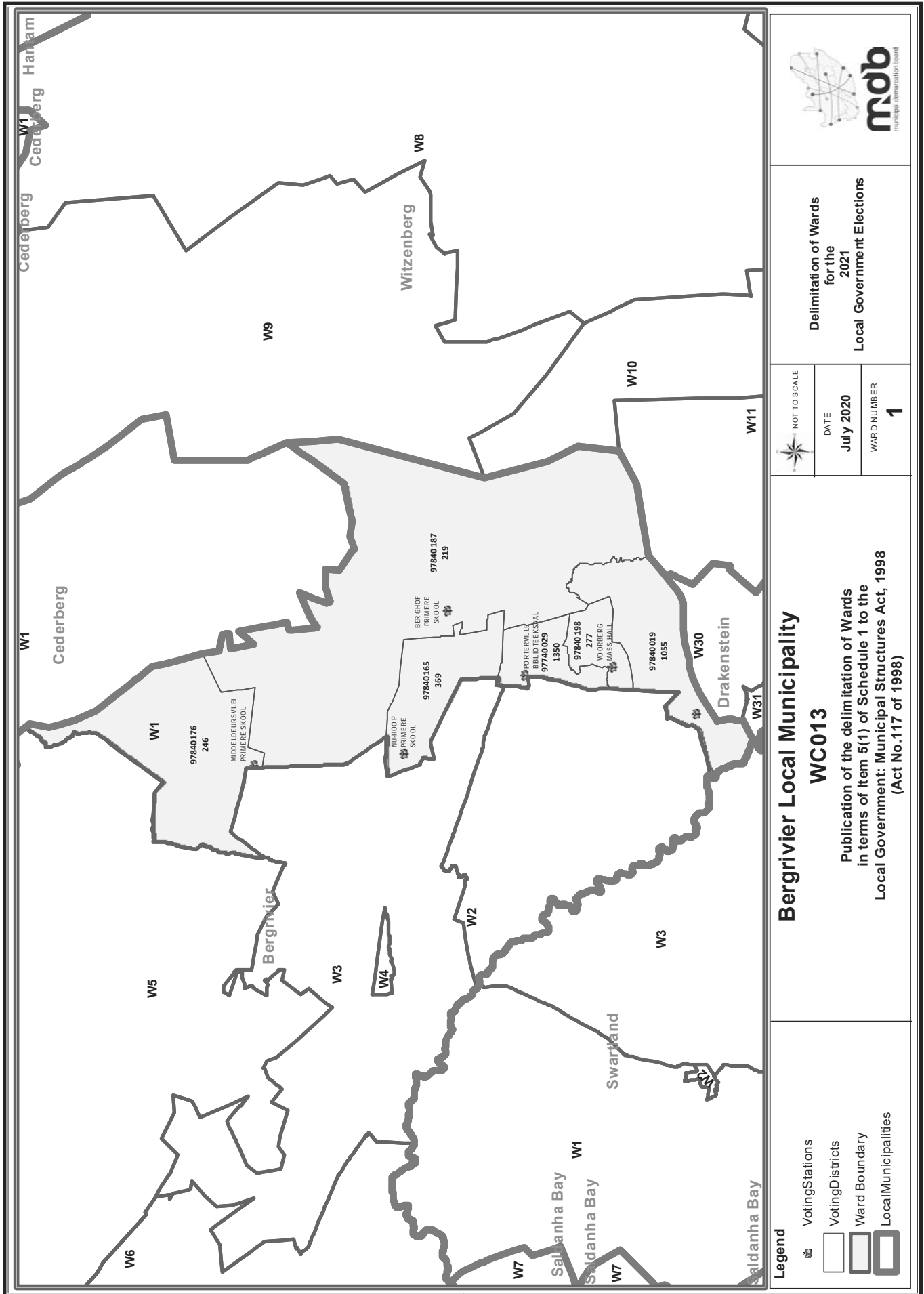
Address:

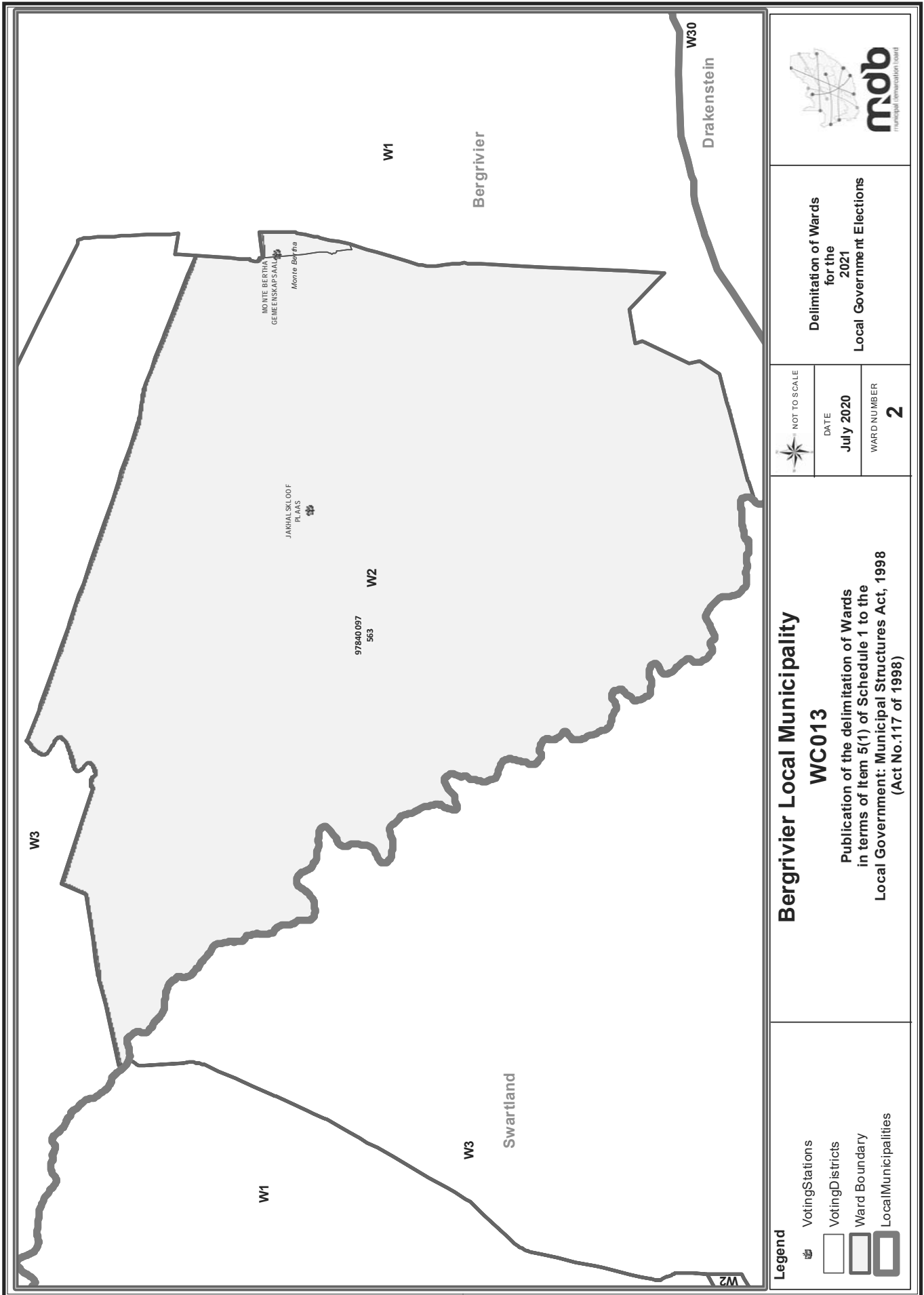
.....

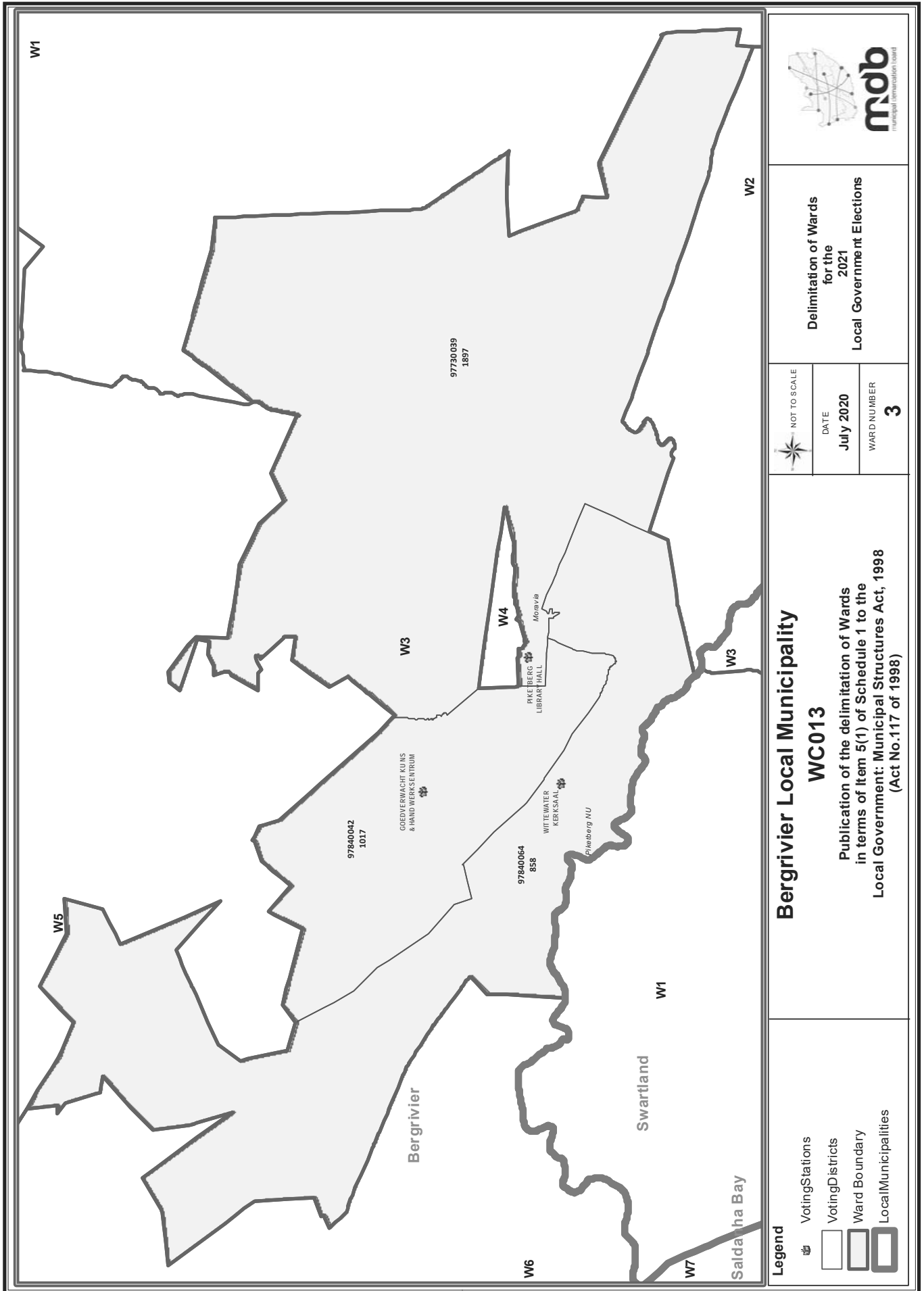
Tel.: **Cell Number:**

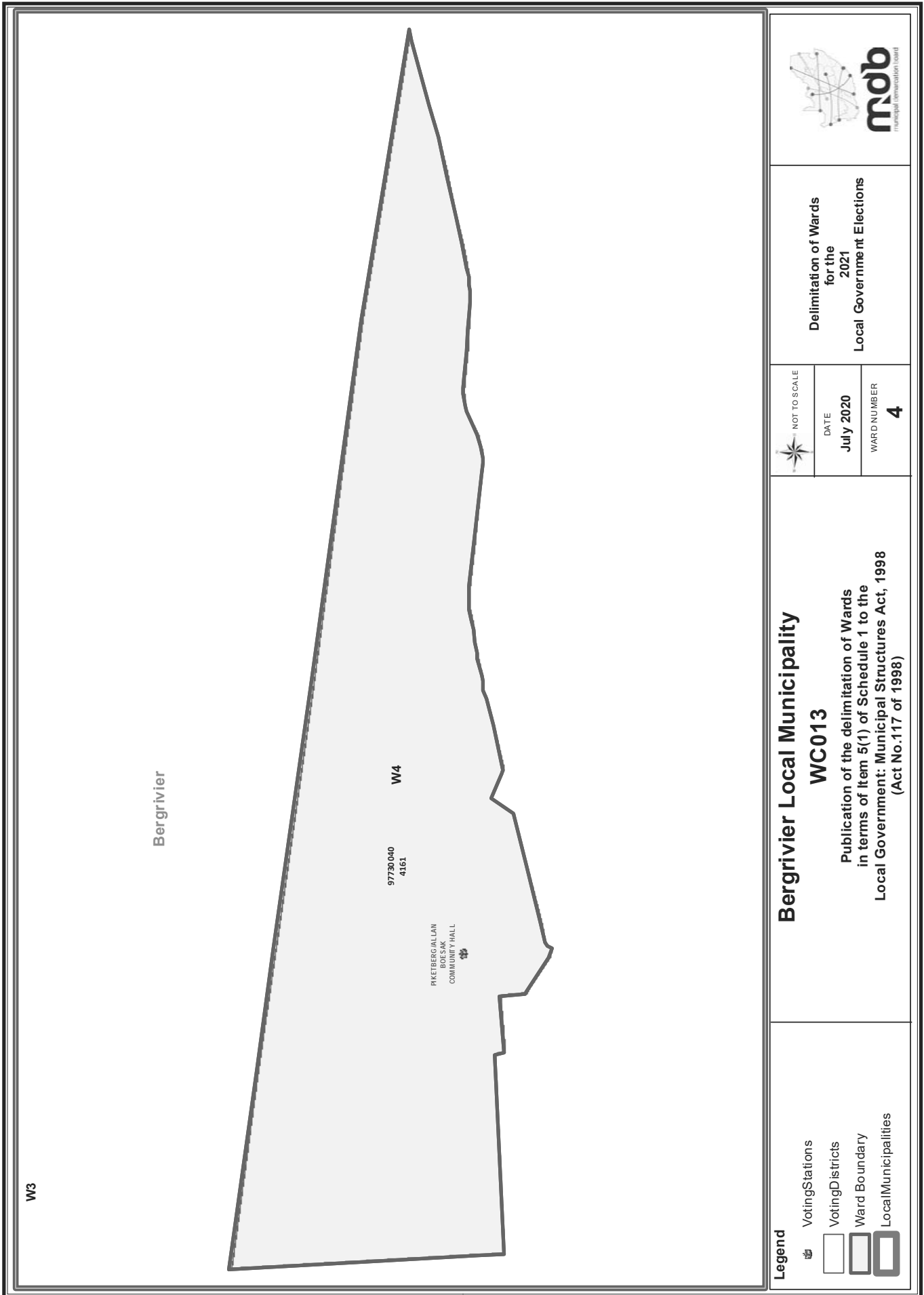
Email Address:

.....









W3

Bergrivier

W4

97730 040
4161

PIKETBERG/ALLAN
BOESAK
COMMUNITY HALL

Legend

-  Voting Stations
-  Voting Districts
-  Ward Boundary
-  Local Municipalities

Bergrivier Local Municipality
WC013
 Publication of the delimitation of Wards
 in terms of Item 5(1) of Schedule 1 to the
 Local Government: Municipal Structures Act, 1998
 (Act No.117 of 1998)



DATE	WARD NUMBER
July 2020	4

**Delimitation of Wards
 for the
 2021
 Local Government Elections**



