

PROVINCE OF THE WESTERN CAPE

Provincial Gazette Extraordinary

8282

Wednesday, 29 July 2020

PROVINSIE WES-KAAP

Buitengewone Provinsiale Koerant

8282

Woensdag, 29 Julie 2020

Registered at the Post Office as a Newspaper

CONTENTS

*(*Reprints are obtainable at Room M21, Provincial Legislature Building, 7 Wale Street, Cape Town 8001.)*

No.

Page

PROVINCIAL NOTICE

- | | | |
|----|--|---|
| 61 | Swartland Local Municipality (WC015): Western Cape Province: Municipal Demarcation Board: Delimitation of Municipal Wards in terms of the Local Government: Municipal Structures Act, 1998 | 2 |
|----|--|---|

PROVINCIAL NOTICE

The following Provincial Notice is published for general information.

DR H.C. MALILA,
DIRECTOR-GENERAL

Provincial Building,
Wale Street,
Cape Town.

P.N. 61/2020

PROVINSIALE KENNISGEWING

Die volgende Provinsiale Kennisgewing word vir algemene inligting gepubliseer.

DR H.C. MALILA,
DIREKTEUR-GENERAAL

Provinsiale Wetgewer-gebou,
Waalstraat,
Kaapstad.

29 July 2020

WESTERN CAPE PROVINCE**GENERAL NOTICE**

**MUNICIPAL DEMARCATION BOARD : DELIMITATION OF
MUNICIPAL WARDS IN TERMS OF THE LOCAL
GOVERNMENT : MUNICIPAL STRUCTURES ACT, 1998.**

Swartland Local Municipality**WC015**

In terms of Item 5 (1) of Schedule 1 to the Local Government: Municipal Structures Act, 1998 (Act No. 117 of 1998) (the Act) the Municipal Demarcation Board hereby publishes its delimitation of wards for the above-mentioned municipality. Particulars of the delimitation are listed in the Schedule.

In terms of Item 5 (2) of Schedule 1 to the Act, any person aggrieved by the delimitation may, within 14 days of publication of this notice, submit objections in writing to:

The Municipal Demarcation Board
Private Bag X123
Centurion
0046

Fax: 086 5248643
Email: registry@demarcation.org.za

The attached form MDB 5 must please be used to object. The form is also available on www.demarcation.org.za.

MR THABO MANYONI
CHAIRPERSON: MUNICIPAL DEMARCATION BOARD

SCHEDULE

In terms of section 18(3) of the Local Government: Municipal Structures Act, 1998 (Act No. 117 of 1998), the MEC responsible for local government has determined that the municipal council consists of **23** councillors.

After having consulted the Independent Electoral Commission, The Municipal Demarcation Board has delimited the municipality into **12** wards in terms of Schedule 1 of the Act.

The number of registered voters in each ward does not vary by more than fifteen percent from the norm. The norm was determined by dividing the total number of voters on the municipal segment of the national common voters roll, namely **50015** voters on 5 March 2019, by the number of wards in the municipality.

The schedule for each ward and a map of each ward is attached. In case of a discrepancy between the map and this schedule, the map will prevail.

The ward numbers, the voting districts and voting stations in each ward, and the number of voters are as follows:

Ward 1 comprises of a total of 3778 registered voters.

MIN VOTERS 3542 NORM 4167 MAX VOTERS 4792

VOTING DISTRICT No.	VOTING STATION NAME	NUMBER OF VOTERS	SPLIT VD
97720016	MOORREESBURG TOWN HALL	2038	
97830074	BROODKRAAL COMMUNITY HALL KORINGBERG	407	
97830085	WITHOOGTE FARM RECREATION HALL	222	
97830096	MIDDEL SWARTLAND BOEREVERENIGING SAAL	321	
97670010	UNITING REFORMED CHURCH HALL KORINGBERG	790	

Ward 2 comprises of a total of 4368 registered voters.

MIN VOTERS 3542 NORM 4167 MAX VOTERS 4792

VOTING DISTRICT No.	VOTING STATION NAME	NUMBER OF VOTERS	SPLIT VD
97720027	KORINGBEDRYF MUSEUM MOORREESBURG	990	
97720038	MOORREESBURG COMMUNITY HALL	3378	

Ward 3 comprises of a total of 3644 registered voters.

MIN VOTERS 3542 NORM 4167 MAX VOTERS 4792

VOTING DISTRICT No.	VOTING STATION NAME	NUMBER OF VOTERS	SPLIT VD
97830131	KLEIN KARNMELKSVLEI PRIMARY SCHOOL	316	
97830210	PPC RECREATION HALL RIEBEEK WEST	329	
97830142	GROOTVLEI PRIMARY SCHOOL	272	
97830052	WELTEVREDE PRIMARY SCHOOL	276	
97710082	RIEBEEK WEST TOWN HALL	2225	
97830153	LANGGEWENS EXPERIMENTAL FARM HALL	226	

Ward 4 comprises of a total of 3634 registered voters.

MIN VOTERS 3542 NORM 4167 MAX VOTERS 4792

VOTING DISTRICT No.	VOTING STATION NAME	NUMBER OF VOTERS	SPLIT VD
97710071	RIVERLANDS PRIMARY SCHOOL	762	
97710138	AME CHURCH CHATSWORTH	1523	
97830041	RIVERLANDS NATURE RESERVE HALL	355	
97830108	GOEDEHOOP NGK SENDINGSKOOL	709	
97830186	BLOEMENDAL PRIMARY SCHOOL	285	

Ward 5 comprises of a total of 4172 registered voters.

MIN VOTERS 3542 NORM 4167 MAX VOTERS 4792

VOTING DISTRICT No.	VOTING STATION NAME	NUMBER OF VOTERS	SPLIT VD
97610014	UNITING REFORMED CHURCH DARLING	1	Y

97830030	!KHWA TTU GALLERY	710	
97610025	DARLING METHODIST CHURCH	1886	Y
97810016	YZERFONTEIN COMMUNITY HALL	1575	

Ward 6 comprises of a total of 3987 registered voters.
MIN VOTERS 3542 NORM 4167 MAX VOTERS 4792

VOTING DISTRICT No.	VOTING STATION NAME	NUMBER OF VOTERS	SPLIT VD
97610014	UNITING REFORMED CHURCH DARLING	1829	Y
97610036	DARLING OUTREACH FOUNDATION (DIE NESSIE)	1772	
97610025	DARLING METHODIST CHURCH	1	Y
97830120	KORHAANSRUG PRIMARY SCHOOL	385	

Ward 7 comprises of a total of 4473 registered voters.
MIN VOTERS 3542 NORM 4167 MAX VOTERS 4792

VOTING DISTRICT No.	VOTING STATION NAME	NUMBER OF VOTERS	SPLIT VD
97710060	OJ ERASMUS PRIMARY SCHOOL KALBASKRAAL	1280	
97710116	ABBOTSDALE COMMUNITY HALL	1991	
97710149	MESS BUILDING	518	
97830164	WELGEMEEND COMMUNITY HALL	386	
98430217	MOREWAG FARM	298	

Ward 8 comprises of a total of 3794 registered voters.
MIN VOTERS 3542 NORM 4167 MAX VOTERS 4792

VOTING DISTRICT No.	VOTING STATION NAME	NUMBER OF VOTERS	SPLIT VD
97710026	MALMESBURY TOWN HALL	2260	
97710059	WESTBANK SECONDARY SCHOOL MALMESBURY	1534	

Ward 9 comprises of a total of 4758 registered voters.
MIN VOTERS 3542 NORM 4167 MAX VOTERS 4792

VOTING DISTRICT No.	VOTING STATION NAME	NUMBER OF VOTERS	SPLIT VD
97710150	ILINGELETHU SECONDARY SCHOOL	1200	Y
97710048	THUSONG CENTRE ILINGELETHU	3558	

Ward 10 comprises of a total of 4776 registered voters.
MIN VOTERS 3542 NORM 4167 MAX VOTERS 4792

VOTING DISTRICT No.	VOTING STATION NAME	NUMBER OF VOTERS	SPLIT VD
97710015	DUTCH REFORMED CHURCH HALL SWARTLAND NOR	2688	
97710037	SCHOONSPRUIT HIGH SCHOOL MALMESBURY	1888	
97830018	GOEDGEDACHT YOUTH CENTRE	200	Y

Ward 11 comprises of a total of 4784 registered voters.

MIN VOTERS 3542

NORM 4167

MAX VOTERS 4792

VOTING DISTRICT No.	VOTING STATION NAME	NUMBER OF VOTERS	SPLIT VD
97710150	ILINGELETHU SECONDARY SCHOOL	320	Y
97710105	WESTBANK COMMUNITY HALL	1290	
97710127	ALPHA STREET, SAAMSTAAN (TENT)	3174	

Ward 12 comprises of a total of 3847 registered voters.

MIN VOTERS 3542

NORM 4167

MAX VOTERS 4792

VOTING DISTRICT No.	VOTING STATION NAME	NUMBER OF VOTERS	SPLIT VD
97830209	ANNE PIENAAR PRIMARY SCHOOL JAKKALSFONTEIN	725	
97710093	ESTERHOF CUM BEWAARSKOOL	2868	
97830018	GOEDGEDACHT YOUTH CENTRE	254	Y

**FORM MDB5
WARD DELIMITATION**

**OBJECTION IN TERMS OF ITEM 5(2) OF SCHEDULE 1 TO THE
LOCAL GOVERNMENT: MUNICIPAL STRUCTURES ACT, 1998**

Name of municipality

.....

Municipal Code

Name of aggrieved person/institution:

.....

Contact Person:

.....

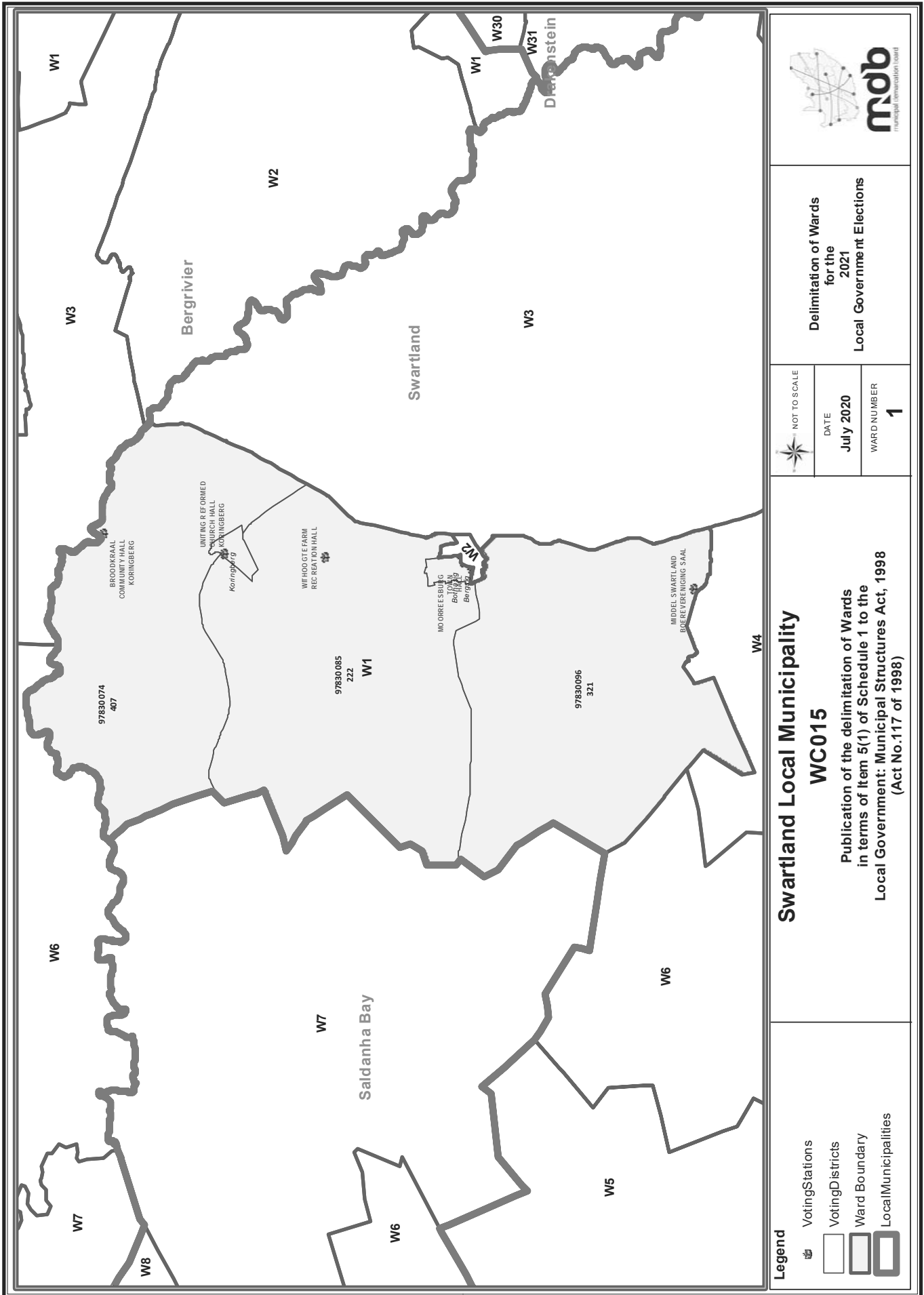
Address:

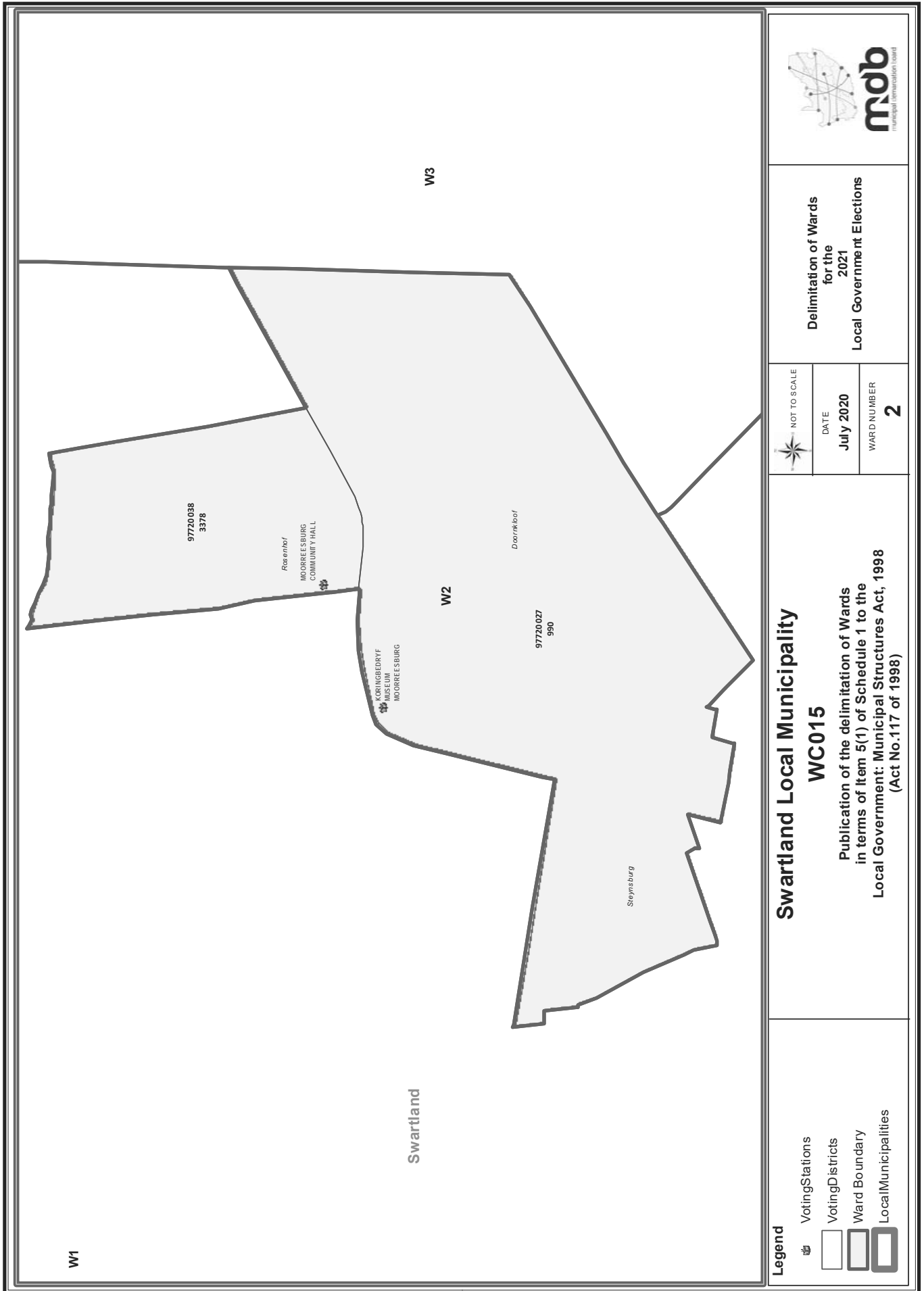
.....

Tel.: **Cell Number:**

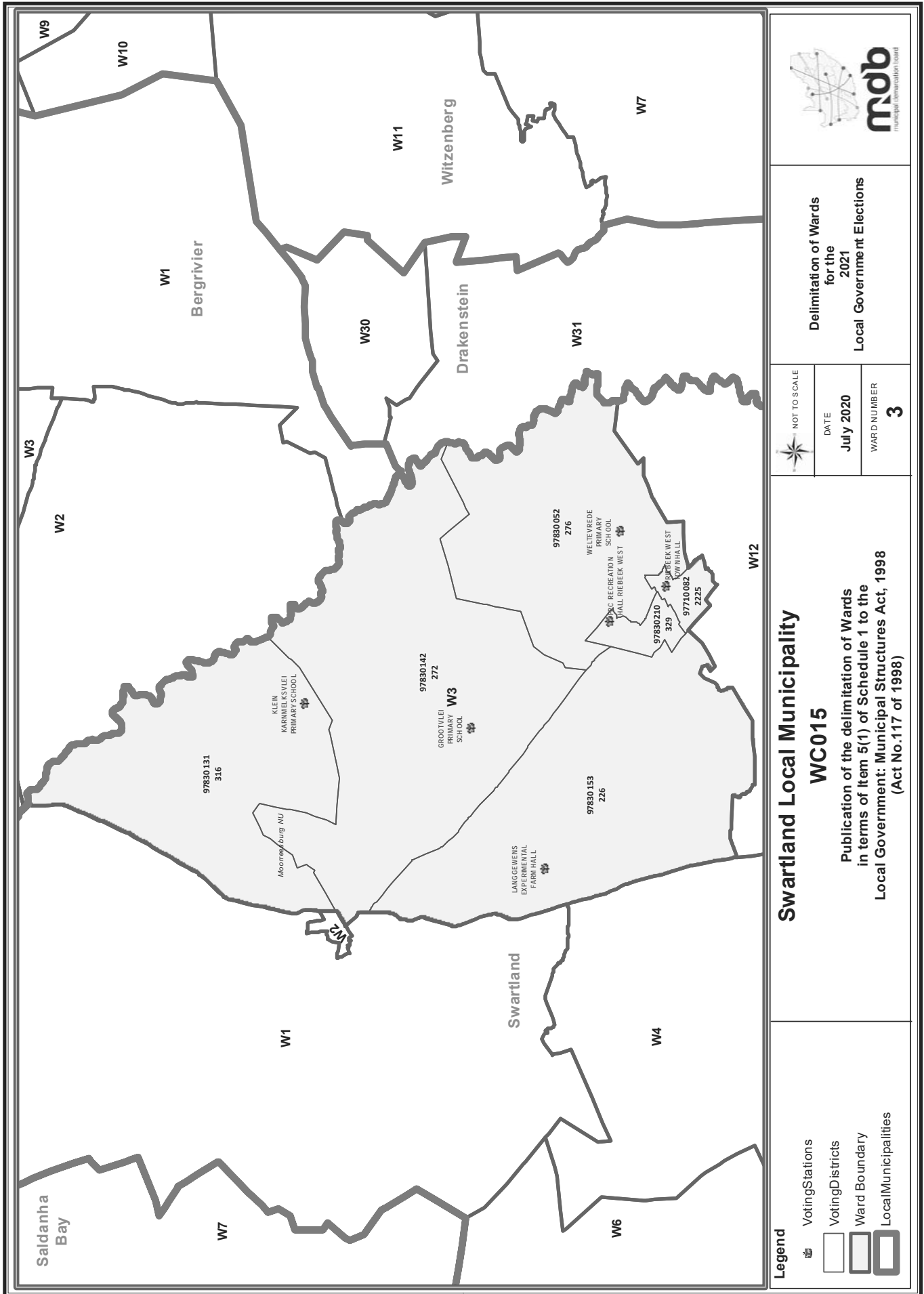
Email Address:

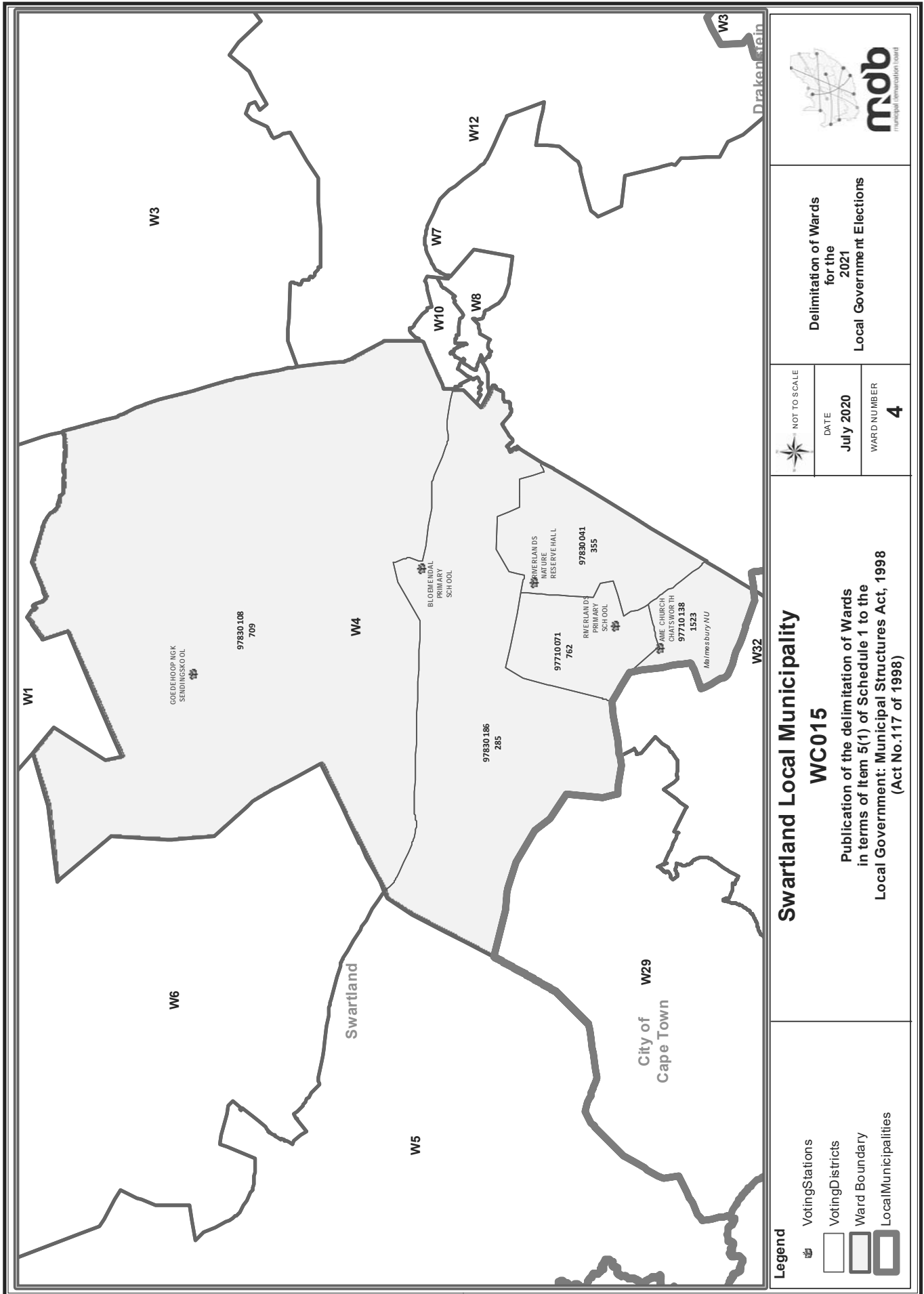
.....

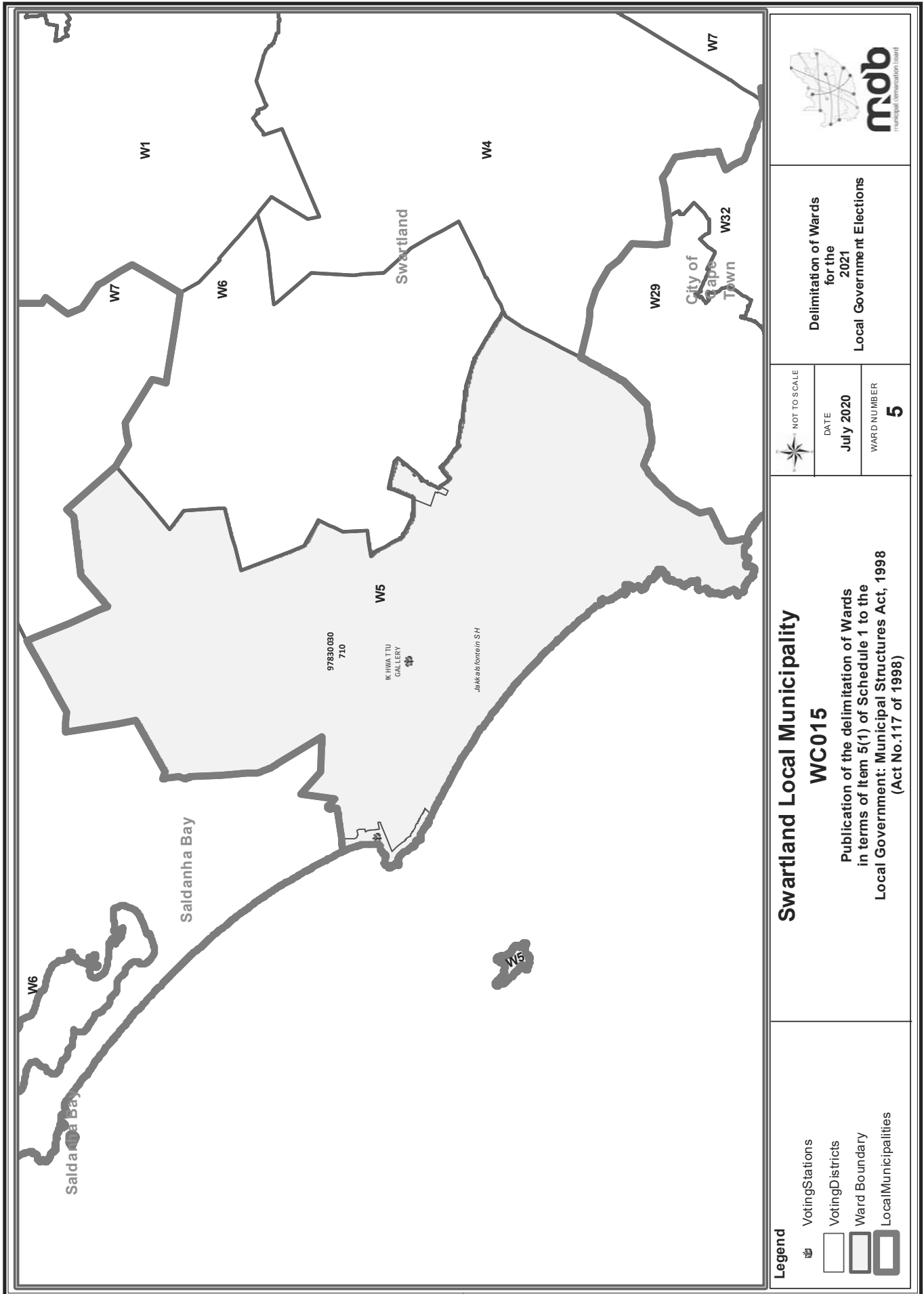


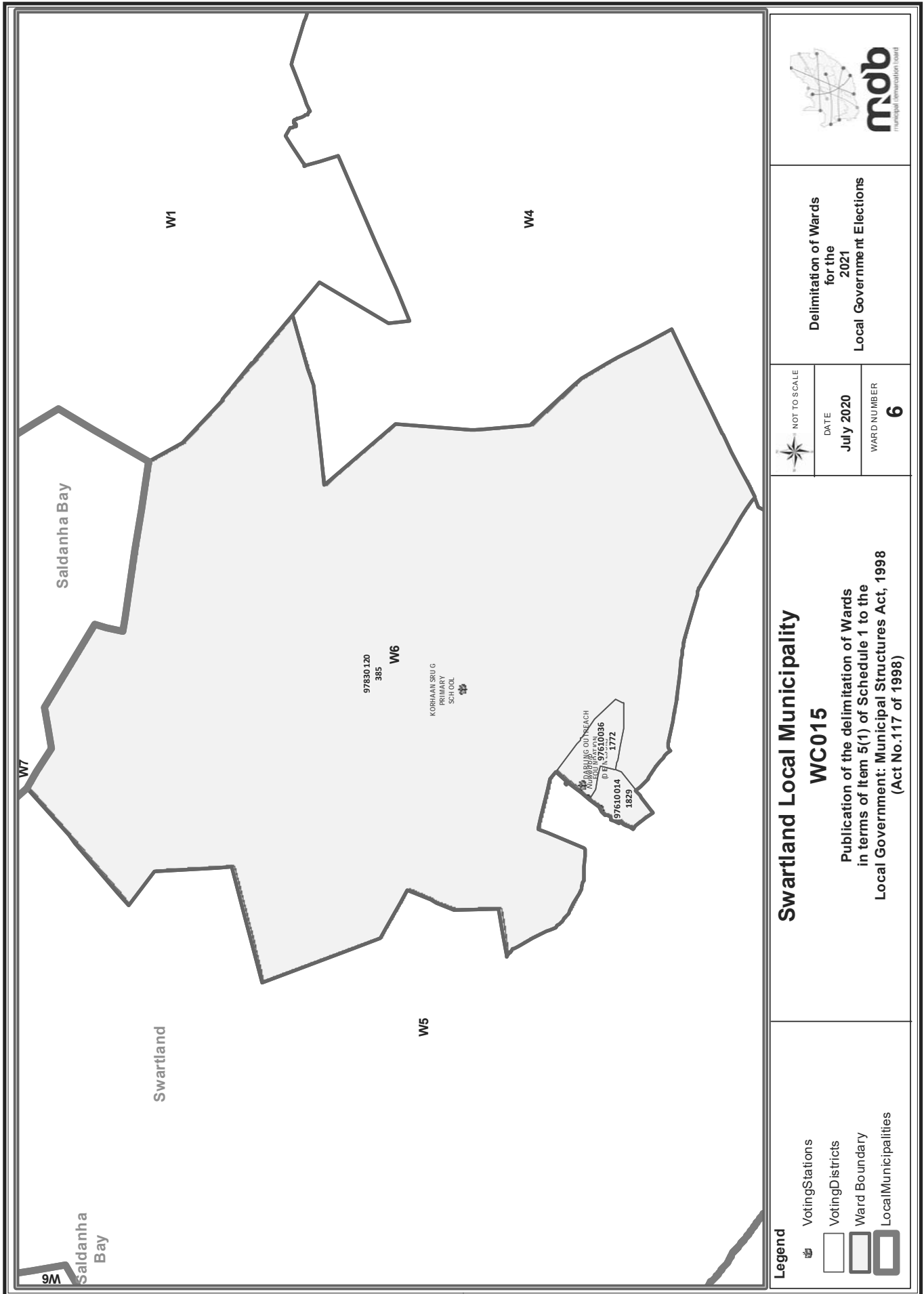


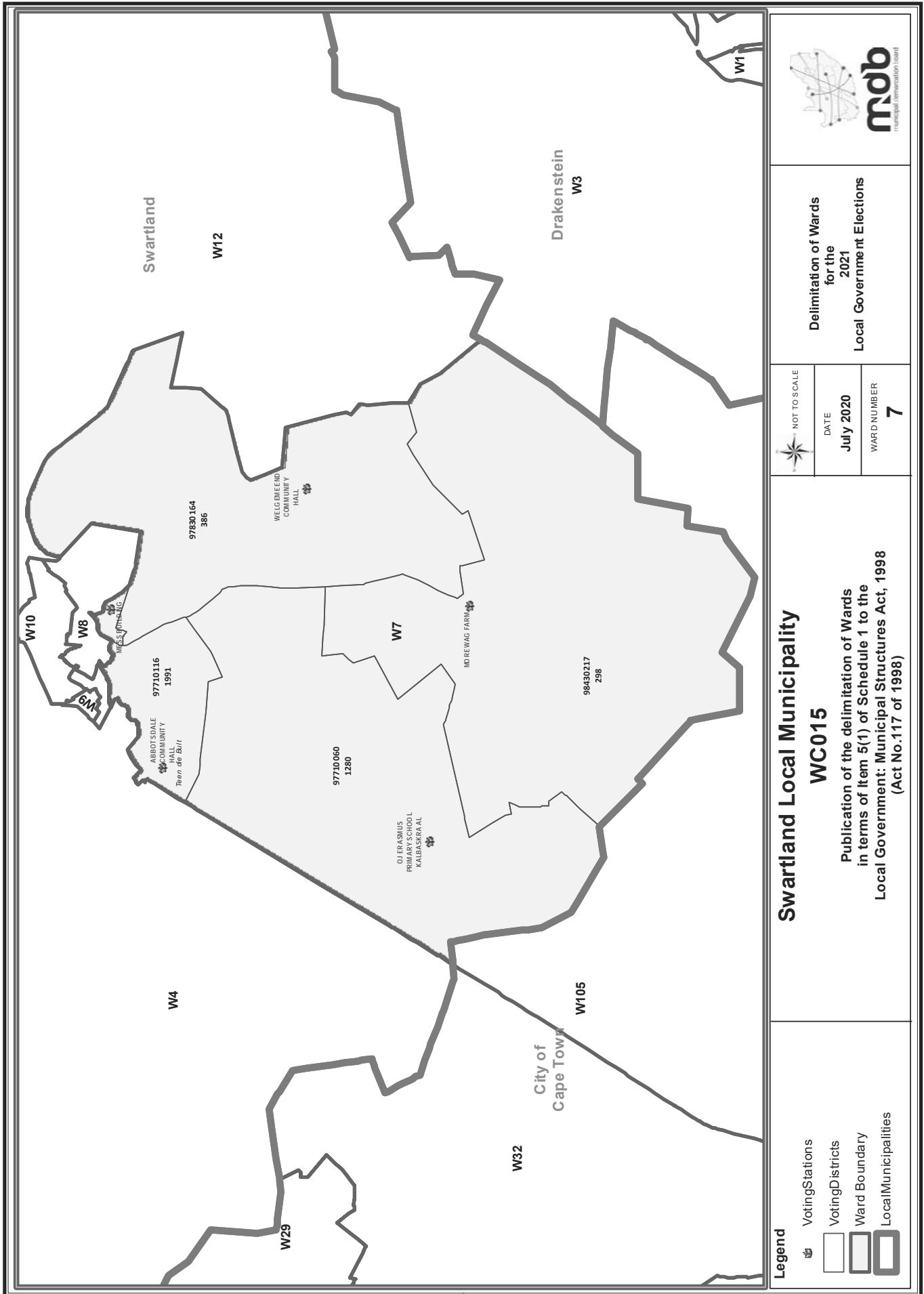
Delimitation of Wards for the 2021 Local Government Elections











Delimitation of Wards for the 2021 Local Government Elections

NOT TO SCALE
DATE July 2020
WARD NUMBER 7

Swartland Local Municipality WC015
Publication of the delimitation of Wards in terms of Item 5(1) of Schedule 1 to the Local Government: Municipal Structures Act, 1998 (Act No.117 of 1998)

Legend

	Voting Stations
	Voting Districts
	Ward Boundary
	Local Municipalities

