

PROVINCE OF THE WESTERN CAPE

Provincial Gazette Extraordinary

8286

Wednesday, 29 July 2020

PROVINSIE WES-KAAP

Buitengewone Provinsiale Koerant

8286

Woensdag, 29 Julie 2020

Registered at the Post Office as a Newspaper

CONTENTS

*(*Reprints are obtainable at Room M21, Provincial Legislature Building, 7 Wale Street, Cape Town 8001.)*

No.

Page

PROVINCIAL NOTICE

- | | | |
|----|--|---|
| 65 | Breede Valley Local Municipality (WC025): Western Cape Province: Municipal Demarcation Board: Delimitation of Municipal Wards in terms of the Local Government: Municipal Structures Act, 1998 | 2 |
|----|--|---|

PROVINCIAL NOTICE

The following Provincial Notice is published for general information.

DR H.C. MALILA,
DIRECTOR-GENERAL

Provincial Building,
Wale Street,
Cape Town.

P.N. 65/2020

PROVINSIALE KENNISGEWING

Die volgende Provinsiale Kennisgewing word vir algemene inligting gepubliseer.

DR H.C. MALILA,
DIREKTEUR-GENERAAL

Provinsiale Wetgewer-gebou,
Waalstraat,
Kaapstad.

29 July 2020

WESTERN CAPE PROVINCE**GENERAL NOTICE**

**MUNICIPAL DEMARCATION BOARD : DELIMITATION OF
MUNICIPAL WARDS IN TERMS OF THE LOCAL
GOVERNMENT : MUNICIPAL STRUCTURES ACT, 1998.**

**Breede Valley Local Municipality
WC025**

In terms of Item 5 (1) of Schedule 1 to the Local Government: Municipal Structures Act, 1998 (Act No. 117 of 1998) (the Act) the Municipal Demarcation Board hereby publishes its delimitation of wards for the above-mentioned municipality. Particulars of the delimitation are listed in the Schedule.

In terms of Item 5 (2) of Schedule 1 to the Act, any person aggrieved by the delimitation may, within 14 days of publication of this notice, submit objections in writing to:

The Municipal Demarcation Board
Private Bag X123
Centurion
0046

Fax: 086 5248643
Email: registry@demarcation.org.za

The attached form MDB 5 must please be used to object. The form is also available on www.demarcation.org.za.

MR THABO MANYONI
CHAIRPERSON: MUNICIPAL DEMARCATION BOARD

SCHEDULE

In terms of section 18(3) of the Local Government: Municipal Structures Act, 1998 (Act No. 117 of 1998), the MEC responsible for local government has determined that the municipal council consists of **41** councillors.

After having consulted the Independent Electoral Commission, The Municipal Demarcation Board has delimited the municipality into **21** wards in terms of Schedule 1 of the Act.

The number of registered voters in each ward does not vary by more than fifteen percent from the norm. The norm was determined by dividing the total number of voters on the municipal segment of the national common voters roll, namely **77996** voters on 5 March 2019, by the number of wards in the municipality.

The schedule for each ward and a map of each ward is attached. In case of a discrepancy between the map and this schedule, the map will prevail.

The ward numbers, the voting districts and voting stations in each ward, and the number of voters are as follows:

Ward 1 comprises of a total of 3606 registered voters.			
MIN VOTERS	3157	NORM	3714
		MAX VOTERS	4271
VOTING DISTRICT No.	VOTING STATION NAME	NUMBER OF VOTERS	SPLIT VD
97490021	TOUWSRIVER PRIMARY SCHOOL	1680	
97530060	COMMUTER TRANSPORT ENGINEERING	78	
97490010	STEENVLIET PRIMARY SCHOOL	1848	
Ward 2 comprises of a total of 3966 registered voters.			
MIN VOTERS	3157	NORM	3714
		MAX VOTERS	4271
VOTING DISTRICT No.	VOTING STATION NAME	NUMBER OF VOTERS	SPLIT VD
97420035	TENT (OPPOSITE ABUSHE MOBILE SPAZA SHOP)	3966	
Ward 3 comprises of a total of 4187 registered voters.			
MIN VOTERS	3157	NORM	3714
		MAX VOTERS	4271
VOTING DISTRICT No.	VOTING STATION NAME	NUMBER OF VOTERS	SPLIT VD
97420013	MUNICIPAL WORKSHOP	657	Y
97420046	SPORT CENTRE	1669	
97530228	JJ SUPERMARKET	1048	
97530251	RABIE PRIMARY SCHOOL	813	
Ward 4 comprises of a total of 3800 registered voters.			
MIN VOTERS	3157	NORM	3714
		MAX VOTERS	4271
VOTING DISTRICT No.	VOTING STATION NAME	NUMBER OF VOTERS	SPLIT VD
97420013	MUNICIPAL WORKSHOP	300	Y
97420024	DE DOORNS SEKONDERE SKOOL	682	
97530026	GLEN OAK FARM HALL	795	
97530240	ORCHARD PRIMARY SCHOOL	2023	
Ward 5 comprises of a total of 3823 registered voters.			
MIN VOTERS	3157	NORM	3714
		MAX VOTERS	4271
VOTING DISTRICT No.	VOTING STATION NAME	NUMBER OF VOTERS	SPLIT VD
97530206	SANDHILLS PRIMARY SCHOOL	1466	
97530262	WELTEVREDE SHED- HEX RIVER	657	
97530194	DE WET SPORT GROUNDS	784	
97520294	BRANDWACHT PRIMARY	916	
Ward 6 comprises of a total of 3502 registered voters.			
MIN VOTERS	3157	NORM	3714
		MAX VOTERS	4271
VOTING DISTRICT No.	VOTING STATION NAME	NUMBER OF VOTERS	SPLIT VD

97520148	WORCESTER NORTH PRIMARY SCHOOL	1925
97520047	TUINDORP HALL	1577

Ward 7 comprises of a total of 3583 registered voters.

MIN VOTERS 3157 NORM 3714 MAX VOTERS 4271

VOTING DISTRICT No.	VOTING STATION NAME	NUMBER OF VOTERS	SPLIT VD
97520036	BOLAND PARK SPORT GROUNDS	973	
97520070	BADENHORSTSAAL (INSTITUTE FOR THE DEAF)	2610	

Ward 8 comprises of a total of 3581 registered voters.

MIN VOTERS 3157 NORM 3714 MAX VOTERS 4271

VOTING DISTRICT No.	VOTING STATION NAME	NUMBER OF VOTERS	SPLIT VD
97520193	PJB CONA SCHOOL	1806	Y
97520272	TRAFFIC CENTRE	1775	

Ward 9 comprises of a total of 3454 registered voters.

MIN VOTERS 3157 NORM 3714 MAX VOTERS 4271

VOTING DISTRICT No.	VOTING STATION NAME	NUMBER OF VOTERS	SPLIT VD
97520092	APOSTOLIESE GELOOFSENDING KERK (AGS)	1434	
97520159	FLAVA YOUTH DEVELOPMENT CENTRE	901	
97520238	WORCESTER SENIOR SECONDARY SCHOOL	1119	

Ward 10 comprises of a total of 4180 registered voters.

MIN VOTERS 3157 NORM 3714 MAX VOTERS 4271

VOTING DISTRICT No.	VOTING STATION NAME	NUMBER OF VOTERS	SPLIT VD
97520216	KIBBUTZ EL SHAMMAH	1934	
97520227	CALVARY AME CHURCH	2246	

Ward 11 comprises of a total of 3826 registered voters.

MIN VOTERS 3157 NORM 3714 MAX VOTERS 4271

VOTING DISTRICT No.	VOTING STATION NAME	NUMBER OF VOTERS	SPLIT VD
97520261	DE TUINEN PRIMARY SCHOOL	1824	
97520250	CHIPROS	1196	
97520069	U R C WORCESTER SOUTH	806	

Ward 12 comprises of a total of 4269 registered voters.

MIN VOTERS 3157 NORM 3714 MAX VOTERS 4271

VOTING DISTRICT No.	VOTING STATION NAME	NUMBER OF VOTERS	SPLIT VD
97520058	WORCESTER GYMNASIUM HIGH SCHOOL	2029	
97520014	CHRISTIAN LIGHT MINISTRIES	1730	

97530284	VUSISIZWE SECONDARY SCHOOL	1750
97530183	BELLEVUE CHURCH	447

Ward 19 comprises of a total of 3718 registered voters.

MIN VOTERS 3157 **NORM** 3714 **MAX VOTERS** 4271

VOTING DISTRICT No.	VOTING STATION NAME	NUMBER OF VOTERS	SPLIT VD
97530273	LORRAINE PRIMARY SCHOOL	349	
97530295	BRANDVLEI CORRECTIONAL SERVICES	280	
97530149	DOORNRIVER STORE	403	
97530138	STETTYN HALL	398	
97530127	BRANDVLEI CELLAR	795	
97530116	SKOOLPLAAS VOORSORG	854	
97530105	WELTEVREDE NGK PRIMERE SKOOL	639	

Ward 20 comprises of a total of 3444 registered voters.

MIN VOTERS 3157 **NORM** 3714 **MAX VOTERS** 4271

VOTING DISTRICT No.	VOTING STATION NAME	NUMBER OF VOTERS	SPLIT VD
97530071	SLANGHOEK HALL	766	
97530082	KABOUTERJIELAND CRECHE	1104	
97460017	GOUDINI HIGH SCHOOL	1574	

Ward 21 comprises of a total of 4059 registered voters.

MIN VOTERS 3157 **NORM** 3714 **MAX VOTERS** 4271

VOTING DISTRICT No.	VOTING STATION NAME	NUMBER OF VOTERS	SPLIT VD
97520126	RAINBOW CRECHE	1831	Y
97520317	AVIANPARK PRIMARY SCHOOL	2228	Y

FORM MDB5
WARD DELIMITATION
OBJECTION IN TERMS OF ITEM 5(2) OF SCHEDULE 1 TO THE
LOCAL GOVERNMENT: MUNICIPAL STRUCTURES ACT, 1998

Name of municipality
.....

Municipal Code

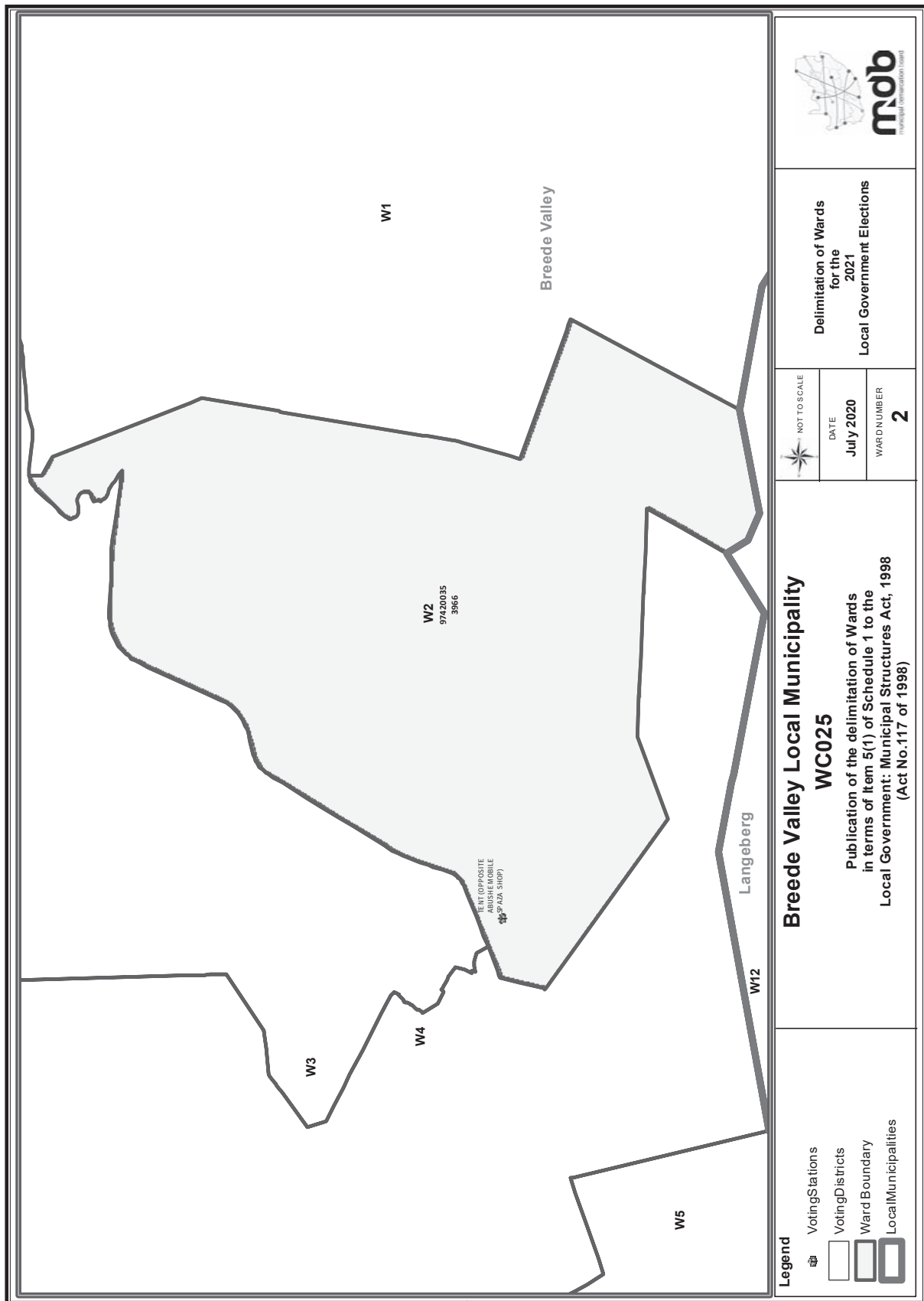
Name of aggrieved person/institution:
.....

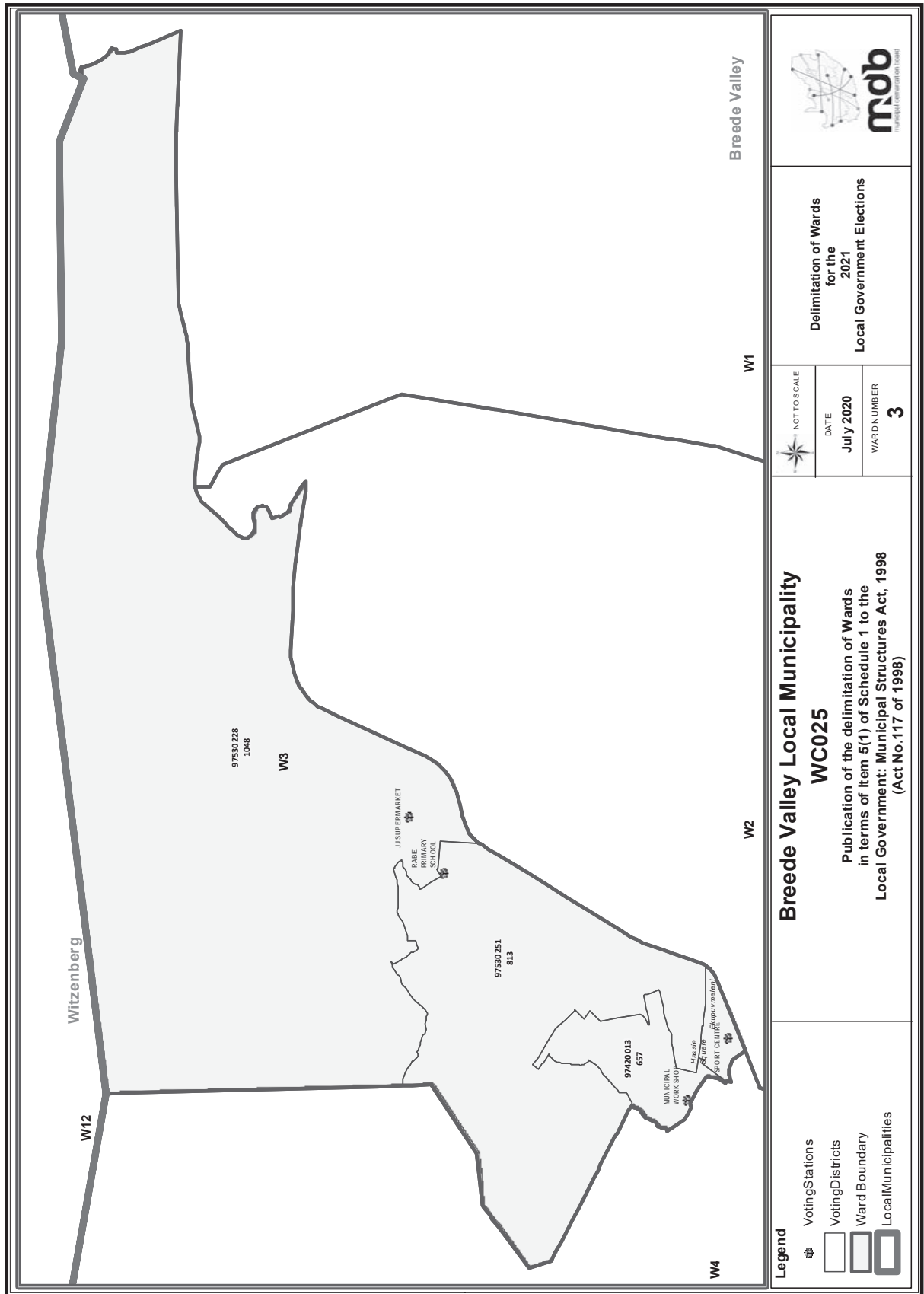
Contact Person:
.....

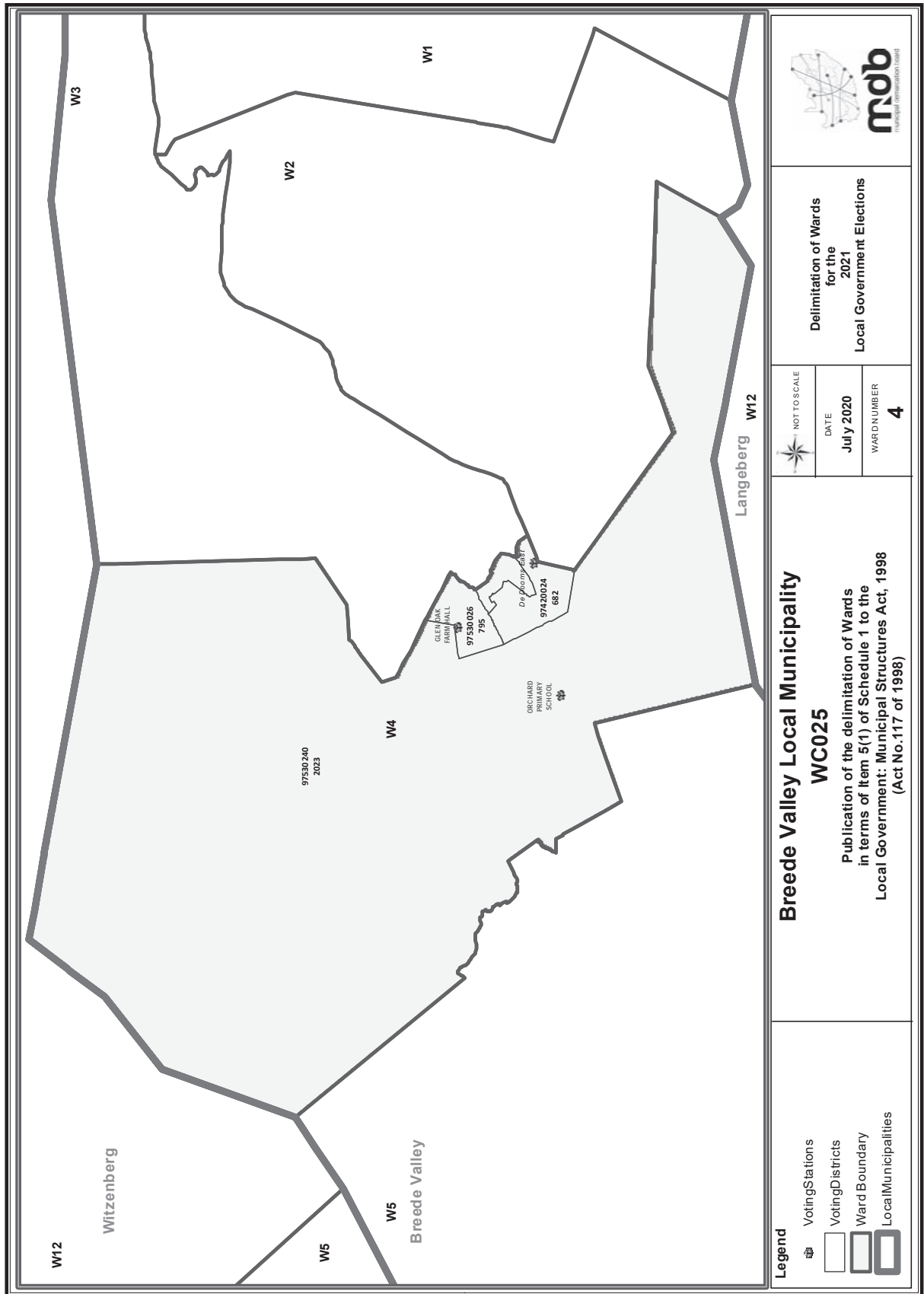
Address:
.....

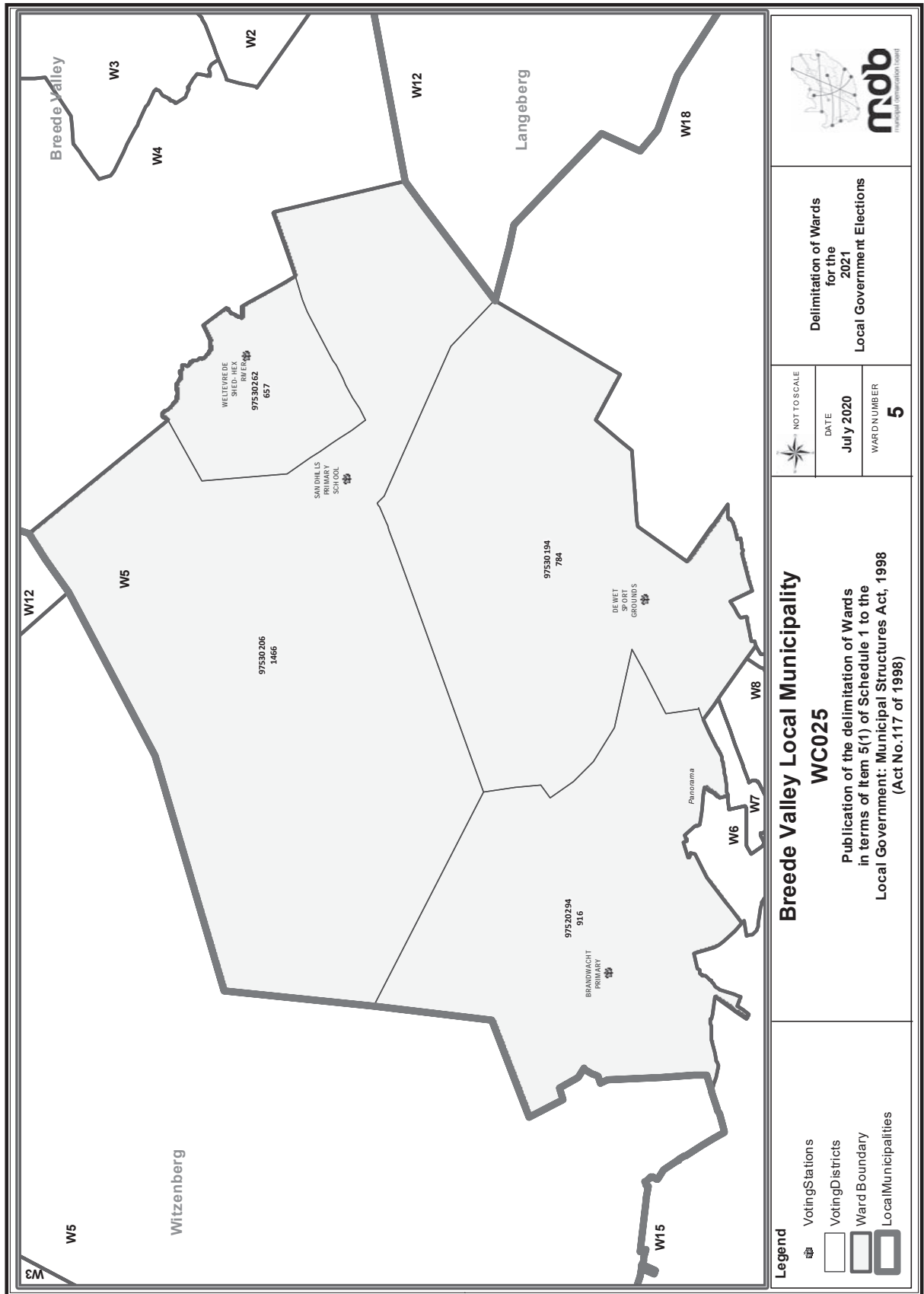
Tel.: Cell Number:

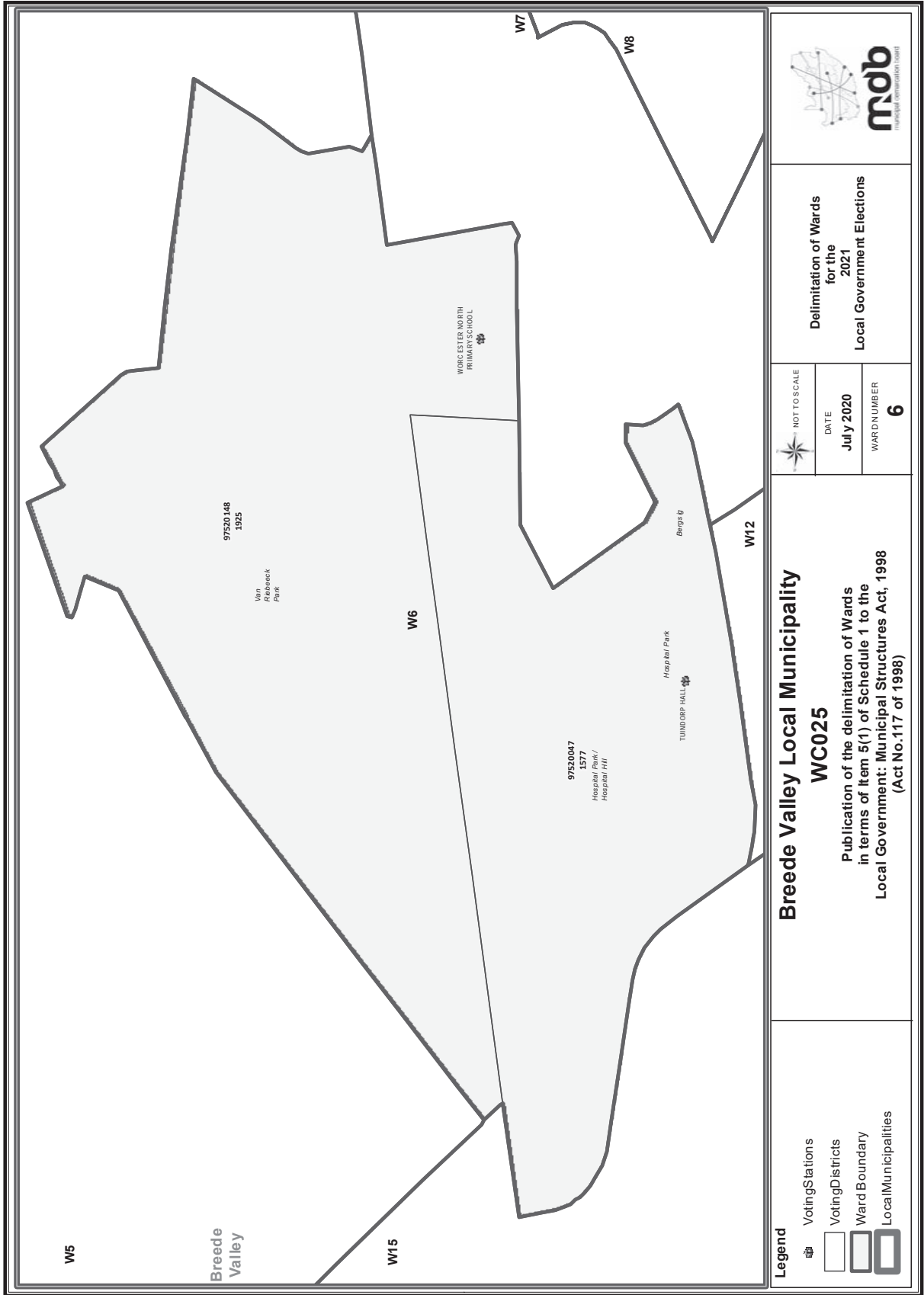
Email Address:
.....

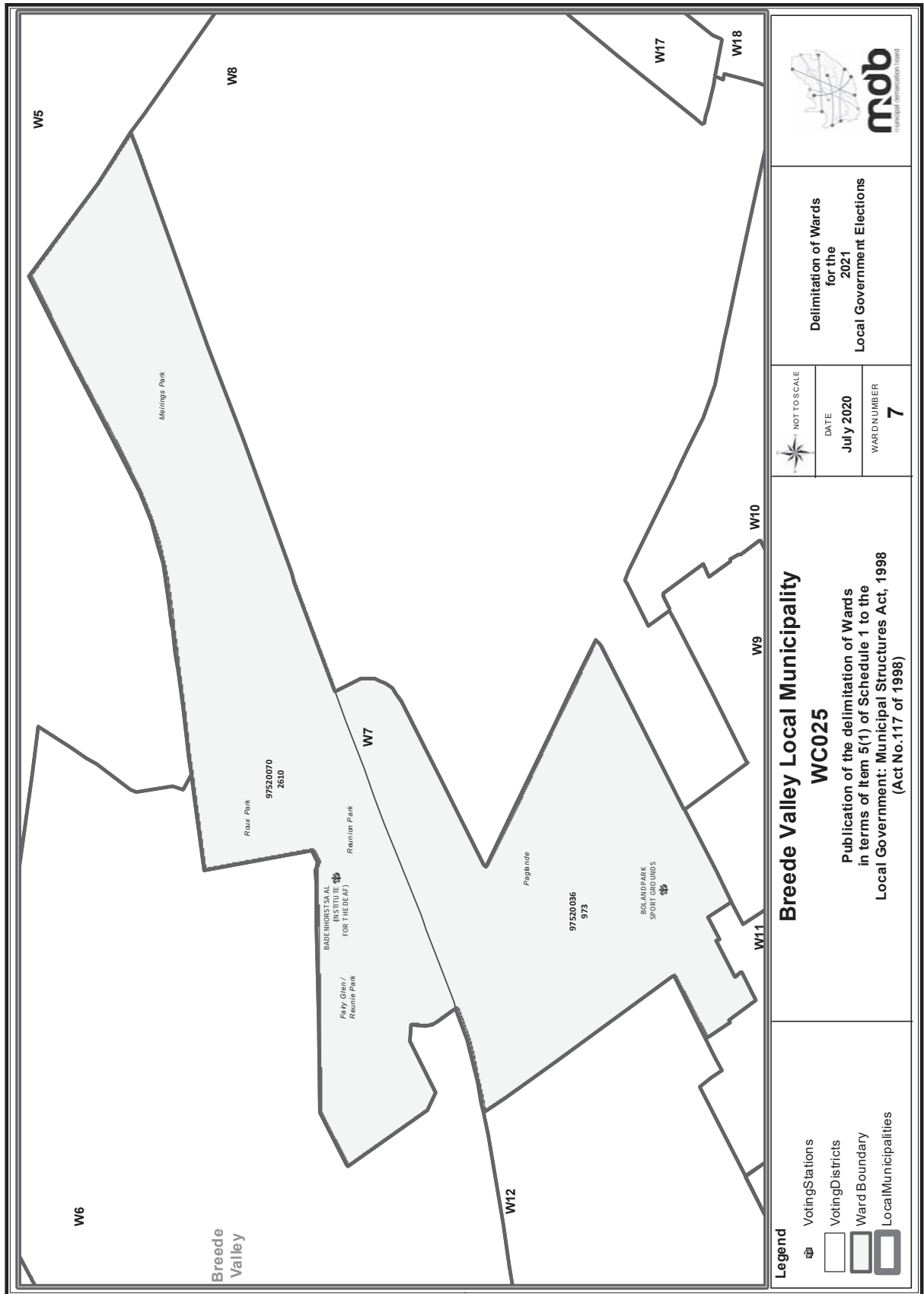


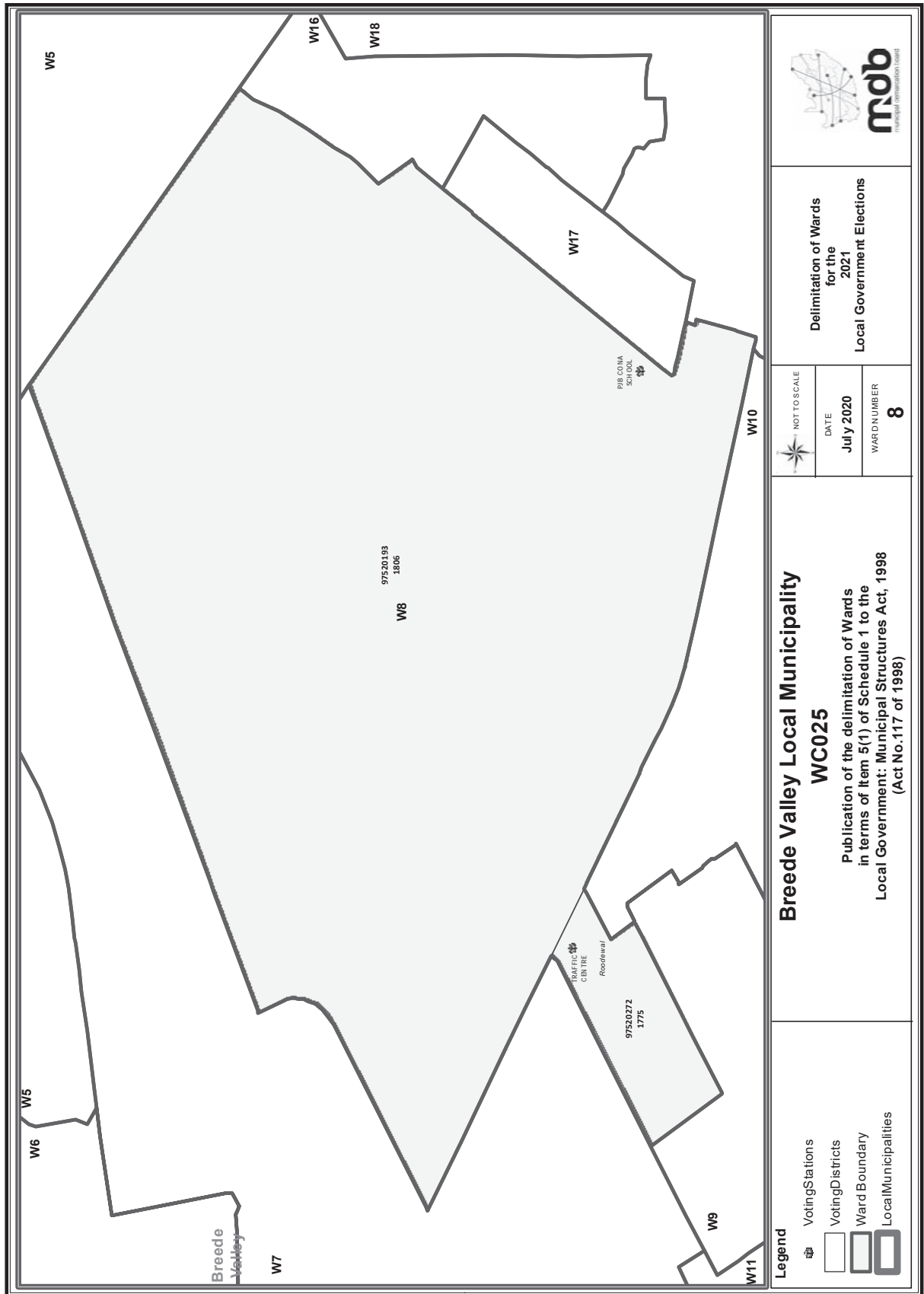


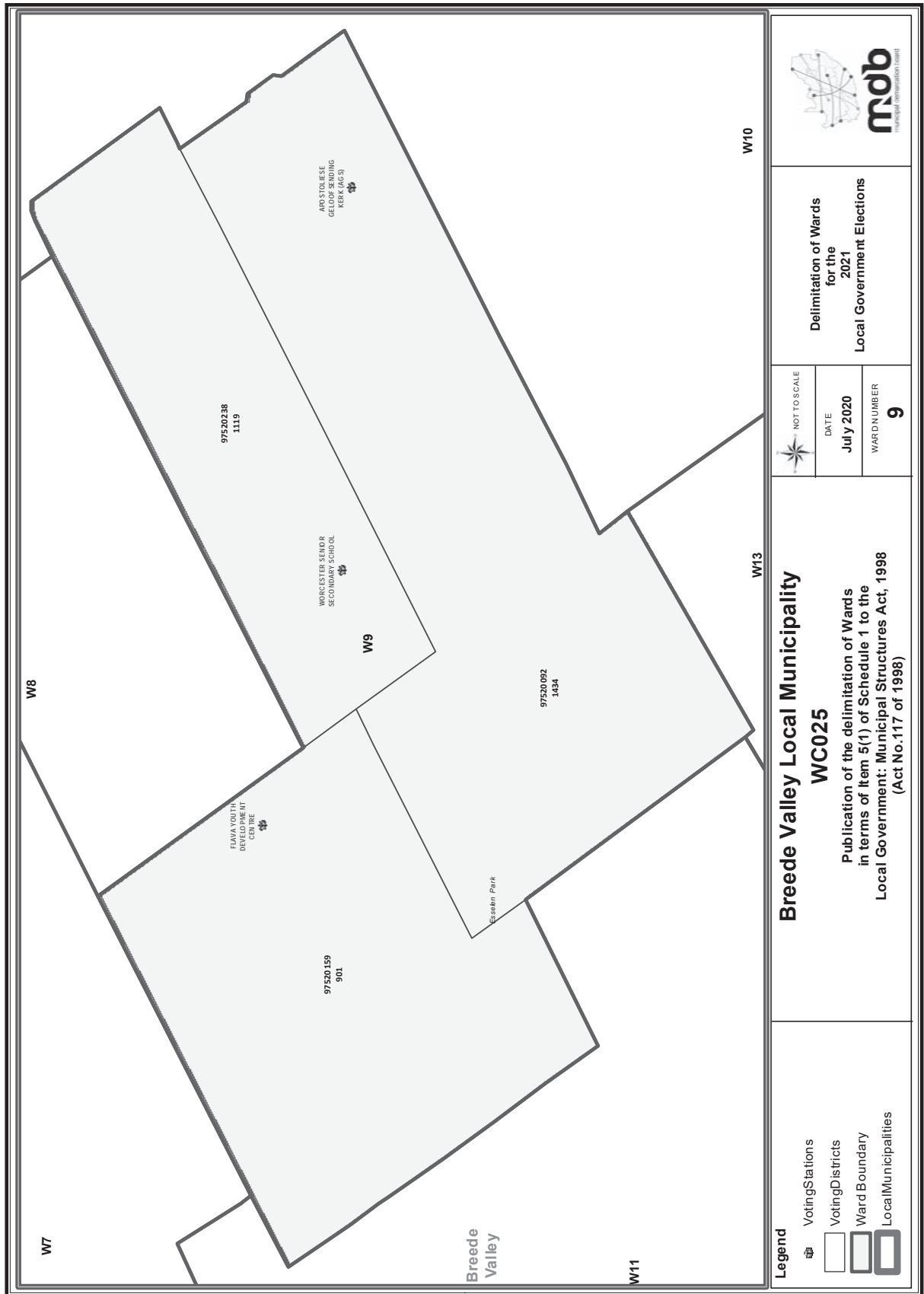








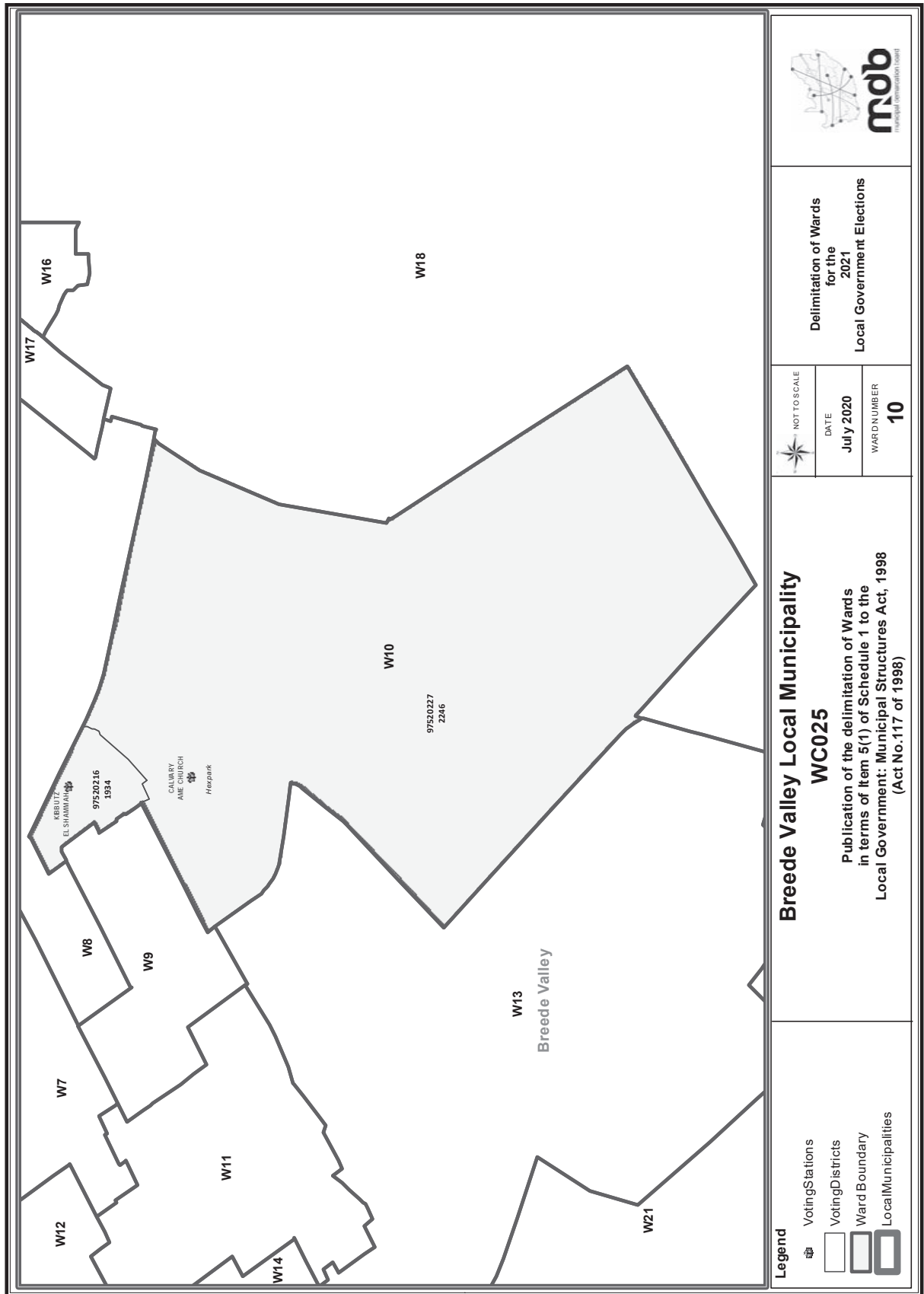


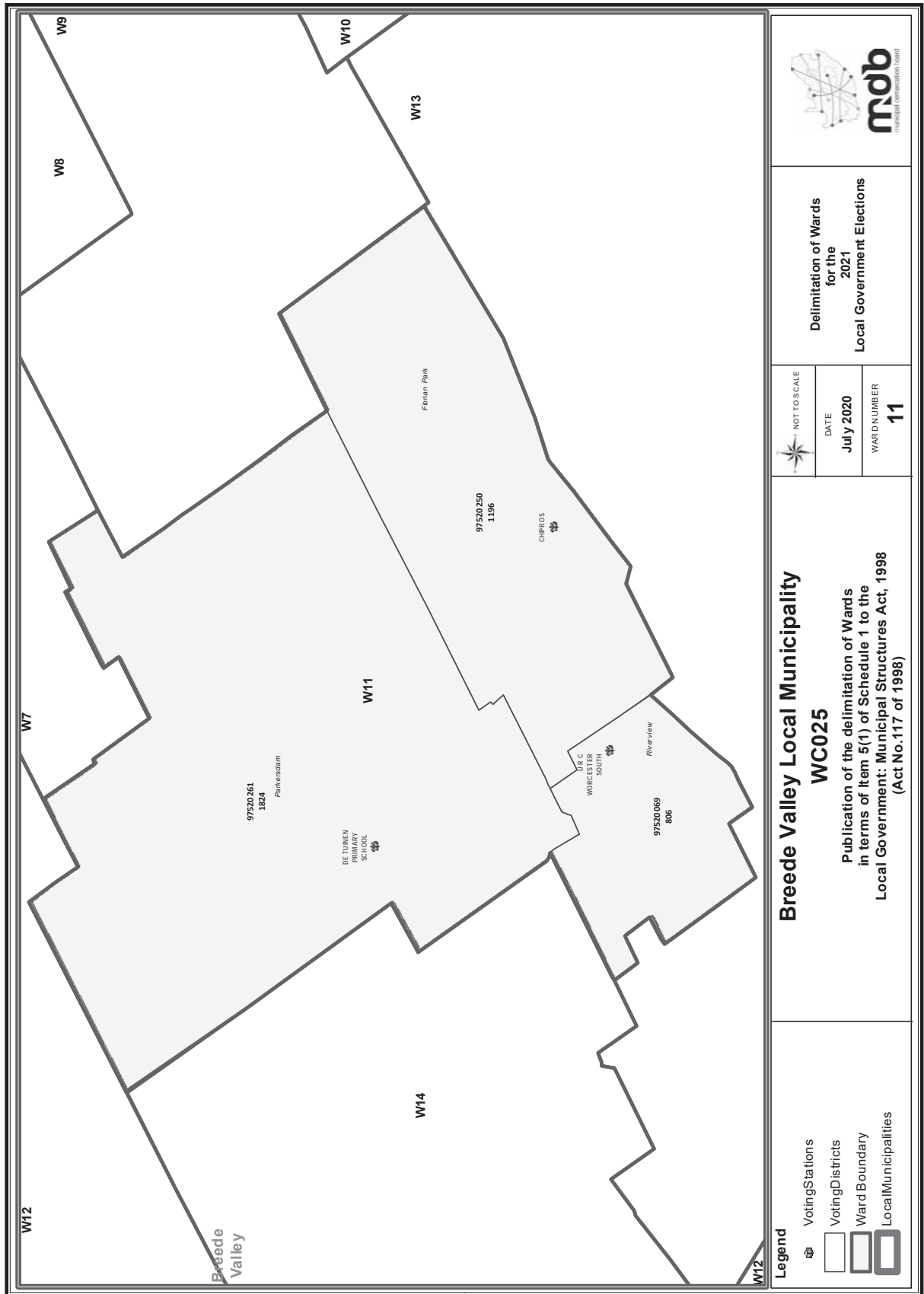


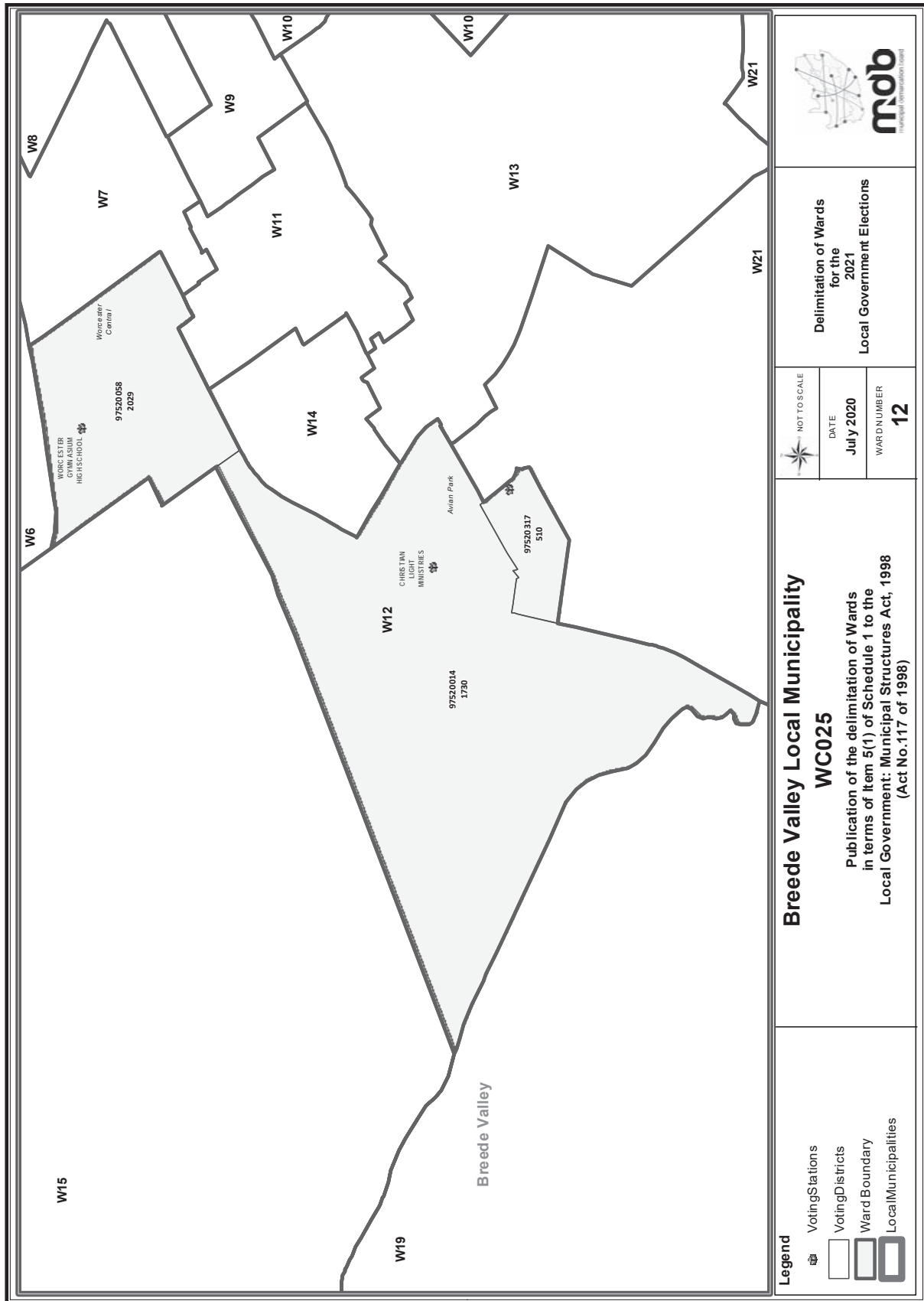
Delimitation of Wards for the 2021 Local Government Elections

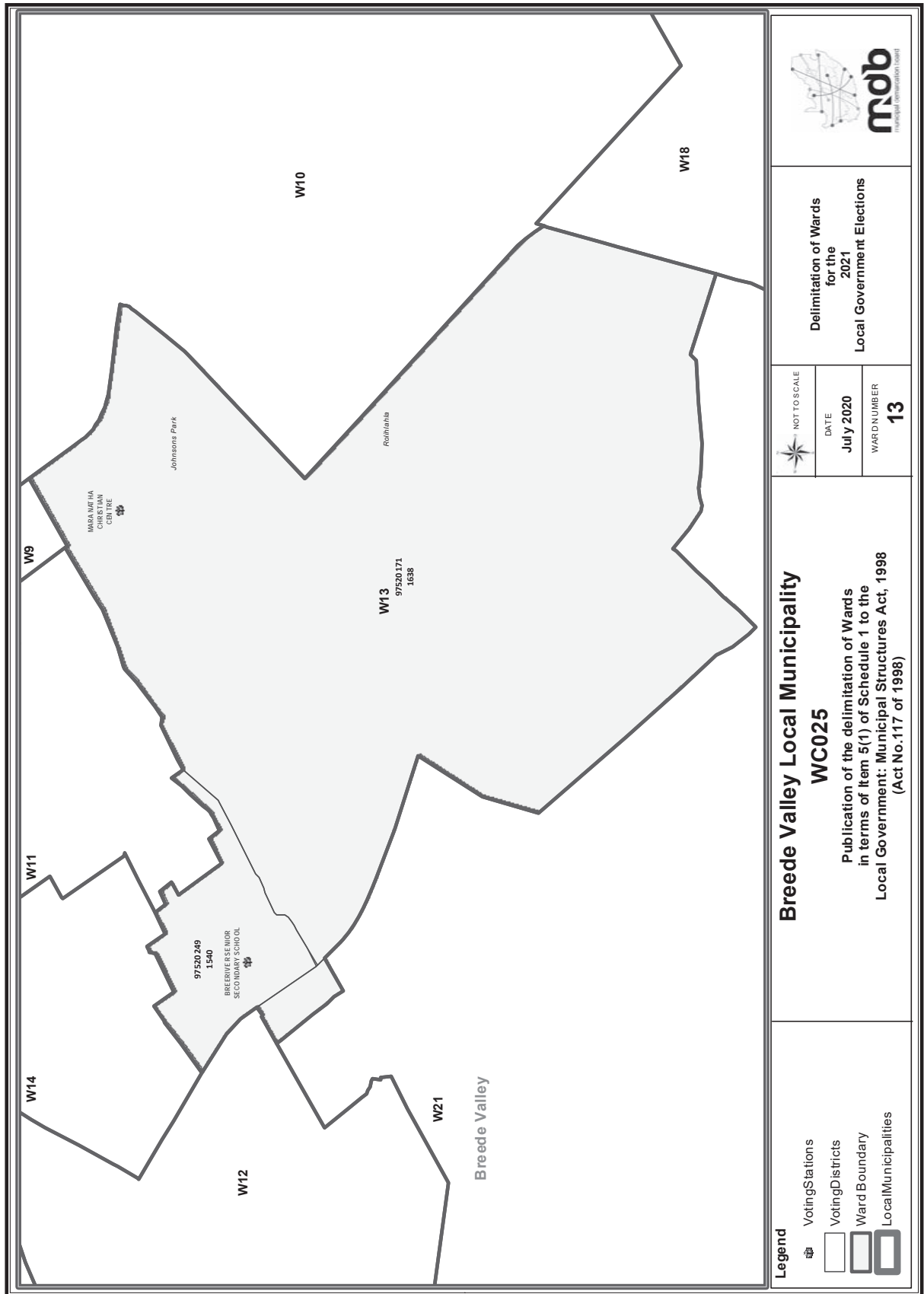
Breede Valley Local Municipality WC025
 Publication of the delimitation of Wards in terms of Item 5(1) of Schedule 1 to the Local Government: Municipal Structures Act, 1998 (Act No.117 of 1998)

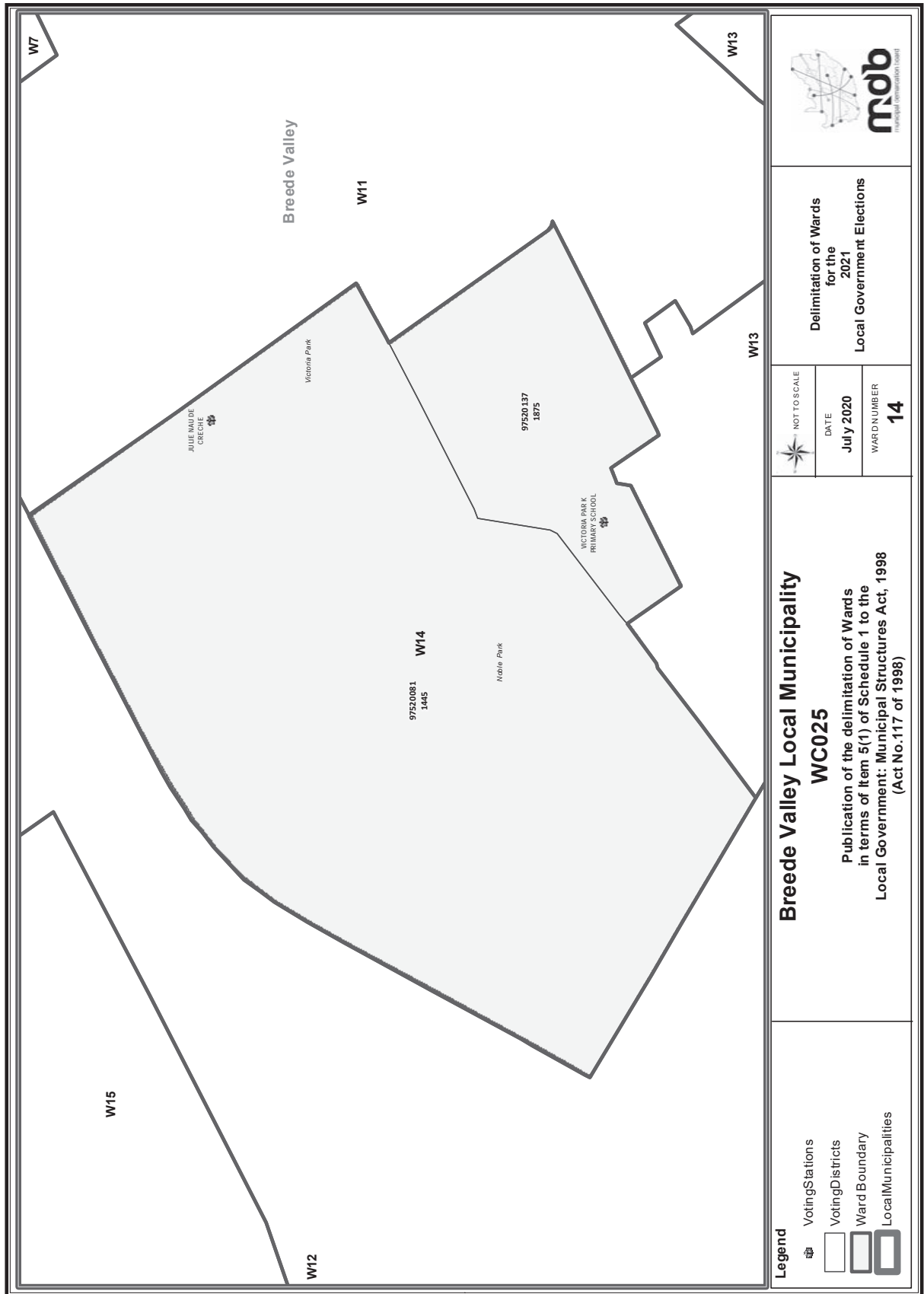
Legend
 Voting Stations
 Voting Districts
 Ward Boundary
 Local Municipalities

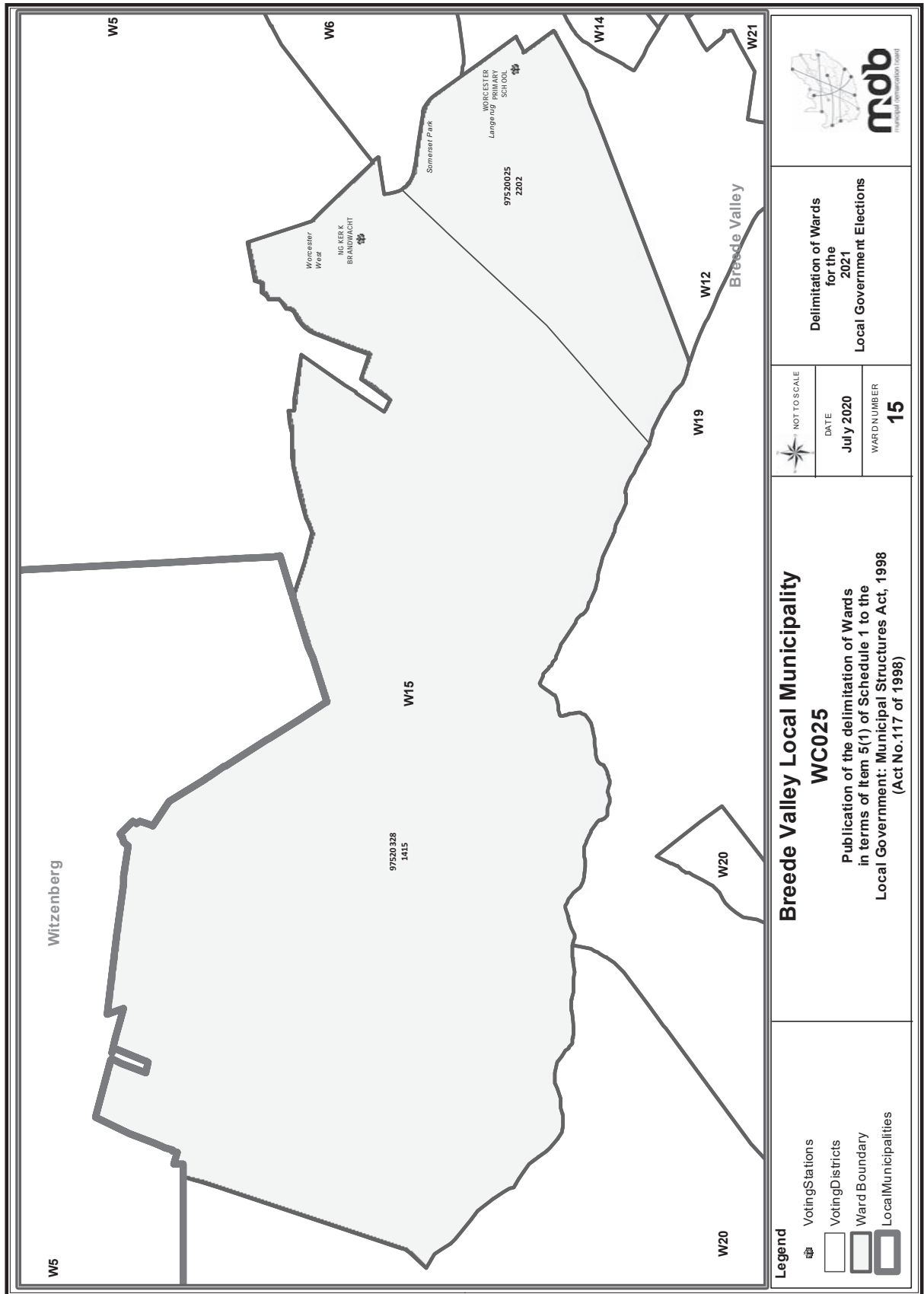




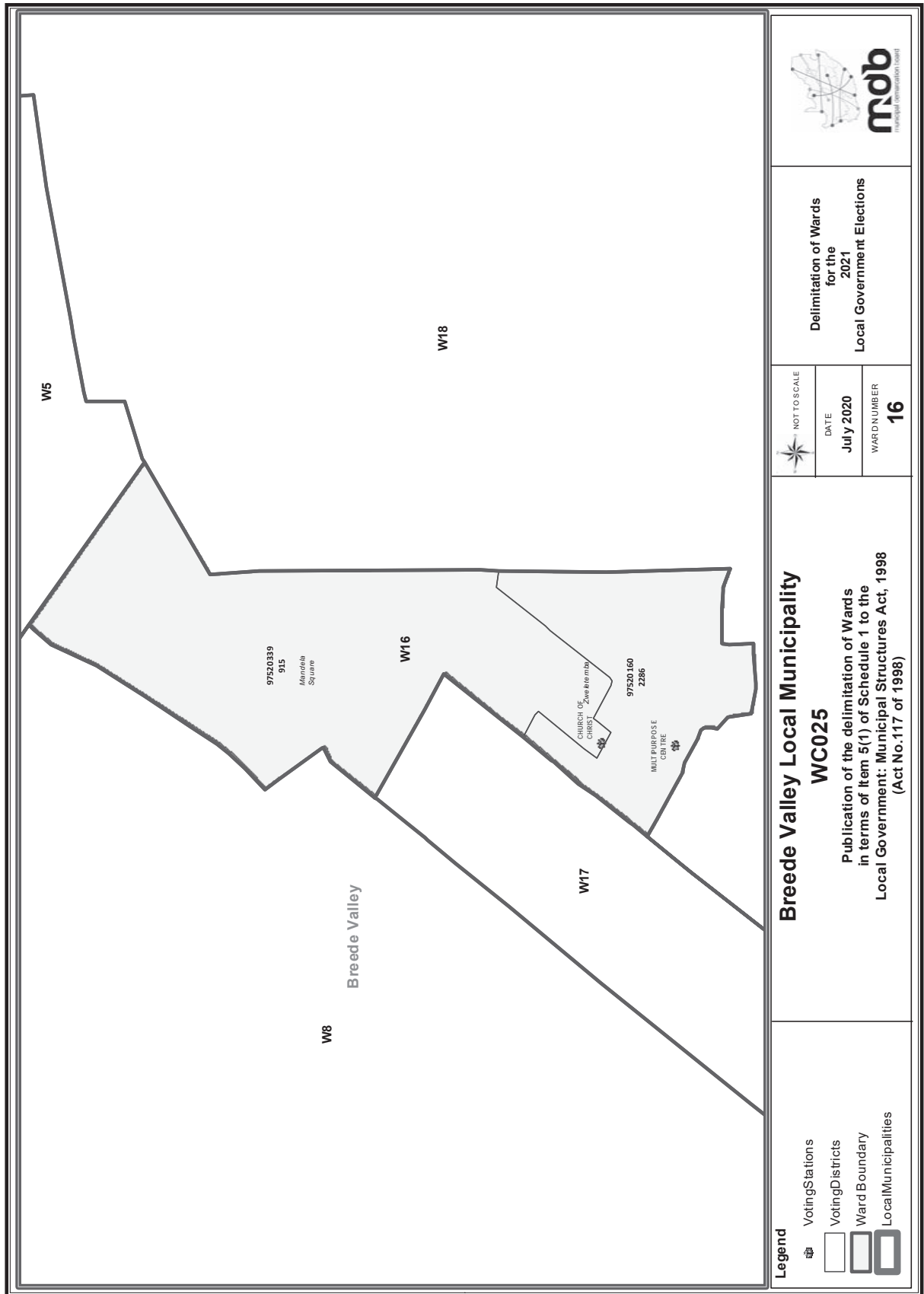




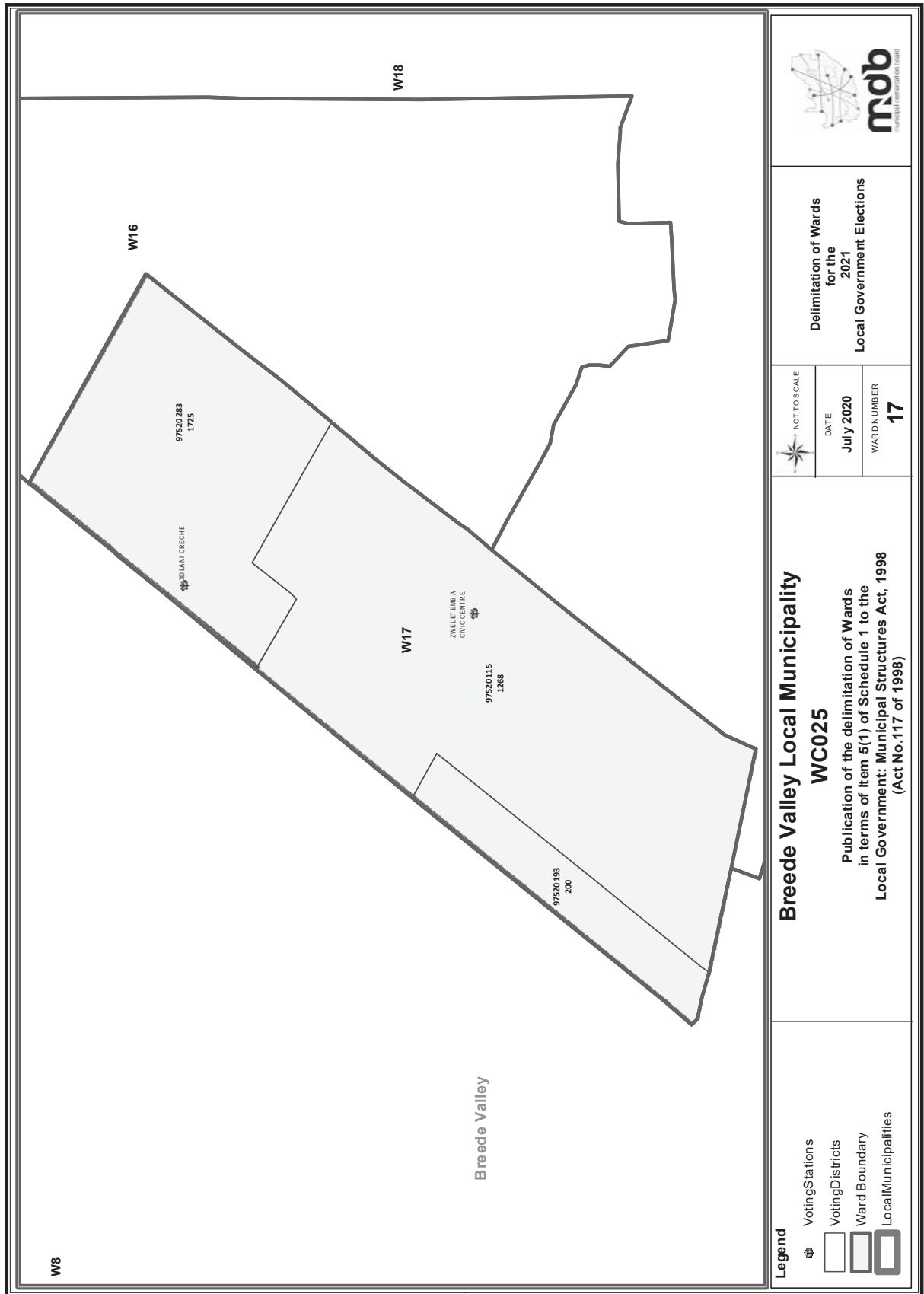


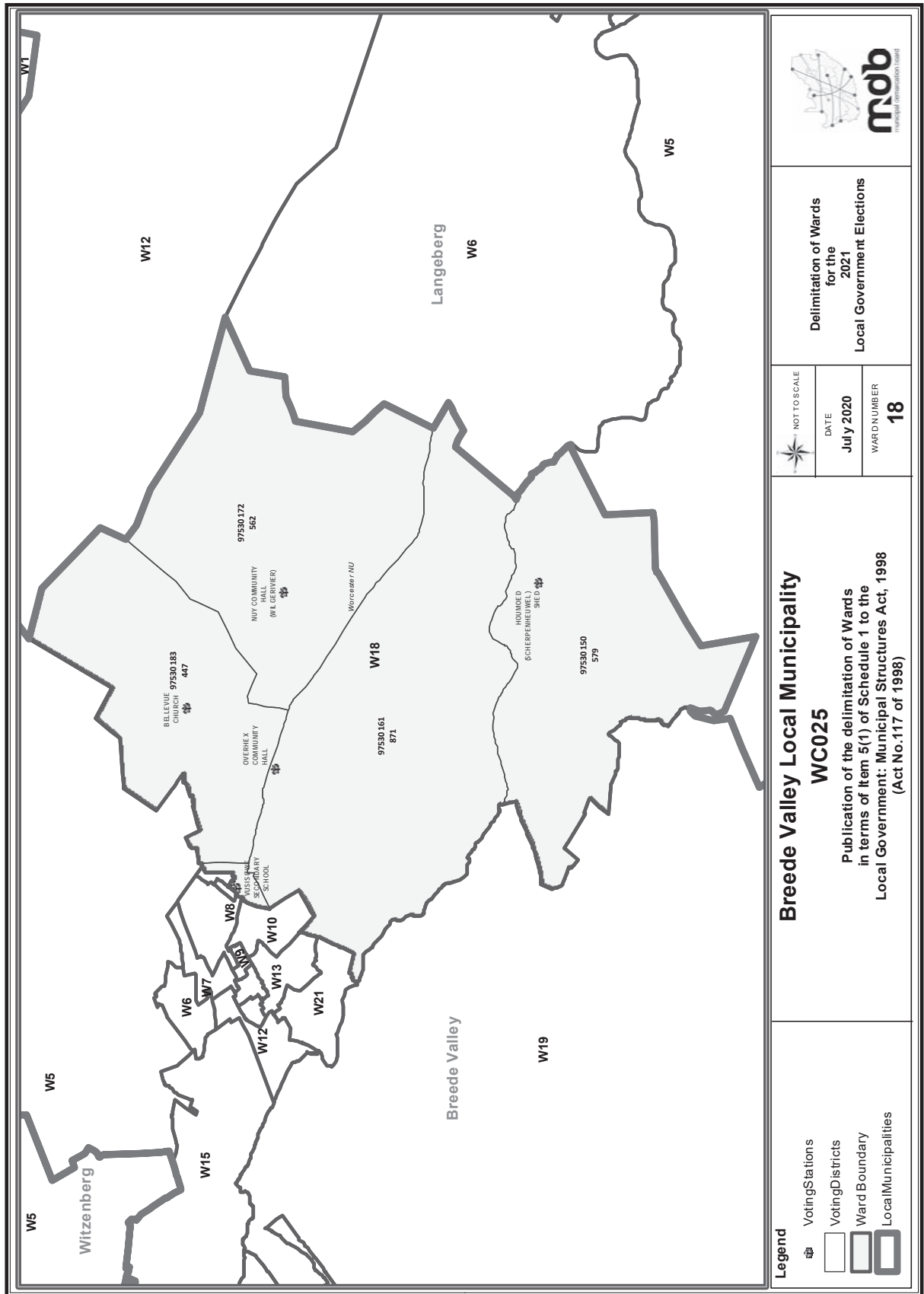


Legend Voting Stations Voting Districts Ward Boundary Local Municipalities	Breede Valley Local Municipality WC025 Publication of the delimitation of Wards in terms of Item 5(1) of Schedule 1 to the Local Government: Municipal Structures Act, 1998 (Act No.117 of 1998)		NOT TO SCALE DATE July 2020 WARD NUMBER 15		Delimitation of Wards for the 2021 Local Government Elections



	Delimitation of Wards for the 2021 Local Government Elections	
	NOT TO SCALE 	DATE July 2020 WARD NUMBER 16
Breedie Valley Local Municipality WC025 Publication of the delimitation of Wards in terms of Item 5(1) of Schedule 1 to the Local Government: Municipal Structures Act, 1998 (Act No.117 of 1998)		
Legend Voting Stations Voting Districts Ward Boundary Local Municipalities		





Delimitation of Wards for the 2021 Local Government Elections

NOT TO SCALE

DATE
July 2020

WARD NUMBER
18

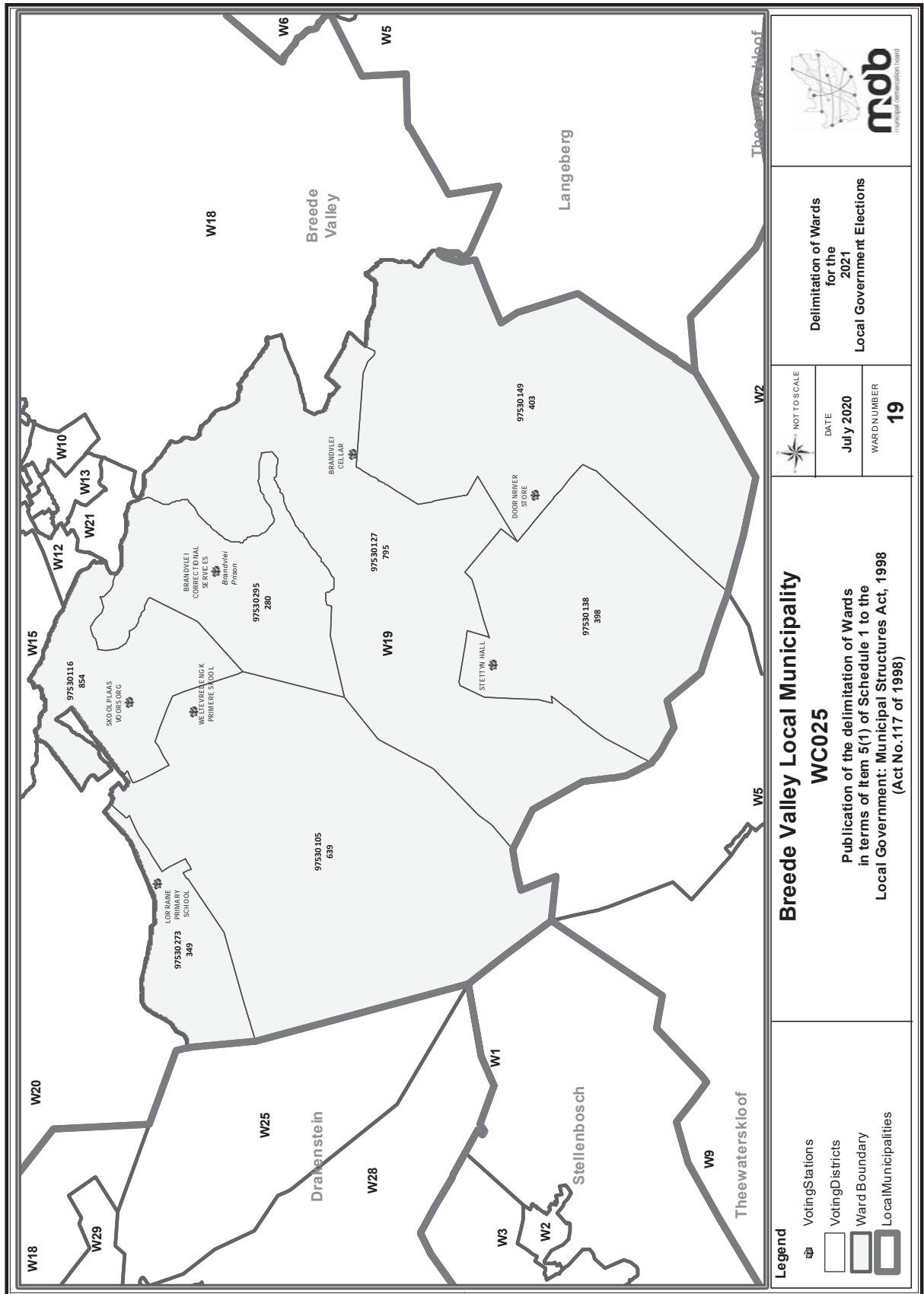
Breede Valley Local Municipality WC025

Publication of the delimitation of Wards in terms of item 5(1) of Schedule 1 to the Local Government: Municipal Structures Act, 1998 (Act No.117 of 1998)

Legend

- Voting Stations
- Voting Districts
- Ward Boundary
- Local Municipalities



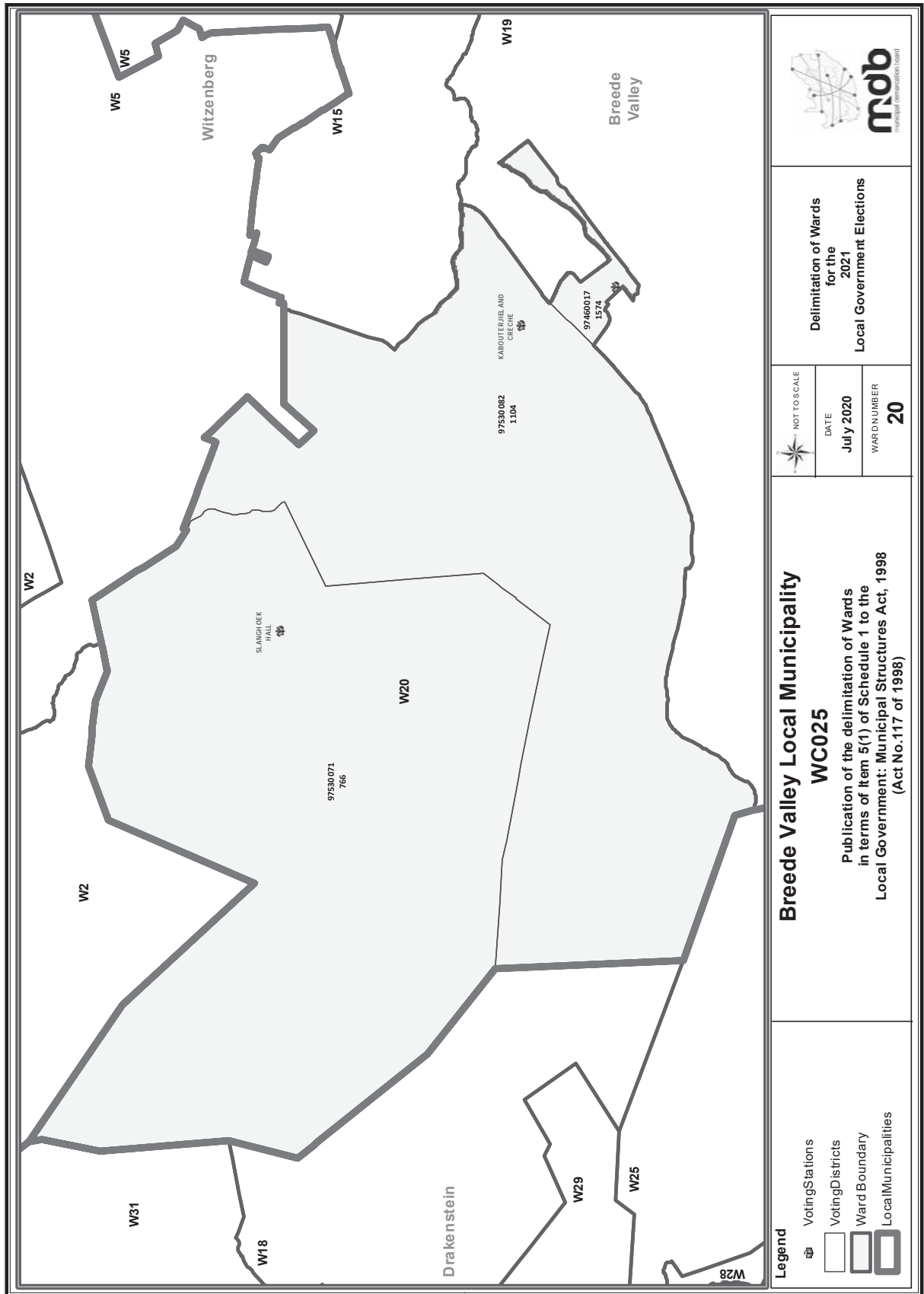


Delimitation of Wards for the 2021 Local Government Elections

NOT TO SCALE
 DATE: July 2020
 WARD NUMBER: 19

Breede Valley Local Municipality WC025
 Publication of the delimitation of Wards in terms of Item 5(1) of Schedule 1 to the Local Government: Municipal Structures Act, 1998 (Act No.117 of 1998)

Legend
 Voting Stations
 Voting Districts
 Ward Boundary
 Local Municipalities



	<p>Delimitation of Wards for the 2021 Local Government Elections</p>
<p>NOT TO SCALE</p> <p>DATE July 2020</p> <p>WARD NUMBER 20</p>	<p>Breede Valley Local Municipality WC025</p> <p>Publication of the delimitation of Wards in terms of Item 5(1) of Schedule 1 to the Local Government: Municipal Structures Act, 1998 (Act No.117 of 1998)</p>
<p>Legend</p> <ul style="list-style-type: none"> Voting Stations Voting Districts Ward Boundary Local Municipalities 	

