

PROVINCE OF THE WESTERN CAPE

PROVINSIE WES-KAAP

# Provincial Gazette Extraordinary

8287

Wednesday, 29 July 2020

# Buitengewone Provinsiale Koerant

8287

Woensdag, 29 Julie 2020

---

*Registered at the Post Office as a Newspaper*

## CONTENTS

*(\*Reprints are obtainable at Room M21, Provincial Legislature Building, 7 Wale Street, Cape Town 8001.)*

No.

Page

### PROVINCIAL NOTICE

- |    |  |   |
|----|--|---|
| 66 | Langeberg Local Municipality (WC026): Western Cape Province: Municipal Demarcation Board: Delimitation of Municipal Wards in terms of the Local Government: Municipal Structures Act, 1998 ..... | 2 |
|----|--|---|

**PROVINCIAL NOTICE**

The following Provincial Notice is published for general information.

DR H.C. MALILA,  
DIRECTOR-GENERAL

Provincial Building,  
Wale Street,  
Cape Town.

P.N. 66/2020

**PROVINSIALE KENNISGEWING**

Die volgende Provinsiale Kennisgewing word vir algemene inligting gepubliseer.

DR H.C. MALILA,  
DIREKTEUR-GENERAAL

Provinsiale Wetgewer-gebou,  
Waalstraat,  
Kaapstad.

29 July 2020

**WESTERN CAPE PROVINCE****GENERAL NOTICE**

**MUNICIPAL DEMARCATION BOARD : DELIMITATION OF  
MUNICIPAL WARDS IN TERMS OF THE LOCAL  
GOVERNMENT : MUNICIPAL STRUCTURES ACT, 1998.**

**Langeberg Local Municipality****WC026**

In terms of Item 5 (1) of Schedule 1 to the Local Government: Municipal Structures Act, 1998 (Act No. 117 of 1998) (the Act) the Municipal Demarcation Board hereby publishes its delimitation of wards for the above-mentioned municipality. Particulars of the delimitation are listed in the Schedule.

In terms of Item 5 (2) of Schedule 1 to the Act, any person aggrieved by the delimitation may, within 14 days of publication of this notice, submit objections in writing to:

The Municipal Demarcation Board  
Private Bag X123  
Centurion  
0046

Fax: 086 5248643  
Email: [registry@demarcation.org.za](mailto:registry@demarcation.org.za)

The attached form MDB 5 must please be used to object. The form is also available on [www.demarcation.org.za](http://www.demarcation.org.za).

MR THABO MANYONI  
CHAIRPERSON: MUNICIPAL DEMARCATION BOARD

**SCHEDULE**

In terms of section 18(3) of the Local Government: Municipal Structures Act, 1998 (Act No. 117 of 1998), the MEC responsible for local government has determined that the municipal council consists of **23** councillors.

After having consulted the Independent Electoral Commission, The Municipal Demarcation Board has delimited the municipality into **12** wards in terms of Schedule 1 of the Act.

The number of registered voters in each ward does not vary by more than fifteen percent from the norm. The norm was determined by dividing the total number of voters on the municipal segment of the national common voters roll, namely **43508** voters on 5 March 2019, by the number of wards in the municipality.

The schedule for each ward and a map of each ward is attached. In case of a discrepancy between the map and this schedule, the map will prevail.

The ward numbers, the voting districts and voting stations in each ward, and the number of voters are as follows:

<b>Ward 1 comprises of a total of 3447 registered voters.</b>			
<b>MIN VOTERS</b>	3082	<b>NORM</b>	3625
		<b>MAX VOTERS</b>	4168
<b>VOTING DISTRICT No.</b>	<b>VOTING STATION NAME</b>	<b>NUMBER OF VOTERS</b>	<b>SPLIT VD</b>
97470074	DE VILLIERS PRIMARY SCHOOL	1085	
97470018	ROBERTSON CITY HALL	2362	
<b>Ward 2 comprises of a total of 3257 registered voters.</b>			
<b>MIN VOTERS</b>	3082	<b>NORM</b>	3625
		<b>MAX VOTERS</b>	4168
<b>VOTING DISTRICT No.</b>	<b>VOTING STATION NAME</b>	<b>NUMBER OF VOTERS</b>	<b>SPLIT VD</b>
97470030	NKQUBELA COMMUNITY HALL	3257	
<b>Ward 3 comprises of a total of 3997 registered voters.</b>			
<b>MIN VOTERS</b>	3082	<b>NORM</b>	3625
		<b>MAX VOTERS</b>	4168
<b>VOTING DISTRICT No.</b>	<b>VOTING STATION NAME</b>	<b>NUMBER OF VOTERS</b>	<b>SPLIT VD</b>
97470029	SCHOONGEZIG HALL	1437	
97470052	ROBERTSON COMMUNITY HALL	2560	
<b>Ward 4 comprises of a total of 3429 registered voters.</b>			
<b>MIN VOTERS</b>	3082	<b>NORM</b>	3625
		<b>MAX VOTERS</b>	4168
<b>VOTING DISTRICT No.</b>	<b>VOTING STATION NAME</b>	<b>NUMBER OF VOTERS</b>	<b>SPLIT VD</b>
97890014	HAPPY VALLEY COMMUNITY HALL	2237	
97890036	BONNIEVALE INTEMEDATE SCHOOL	1192	
<b>Ward 5 comprises of a total of 3367 registered voters.</b>			
<b>MIN VOTERS</b>	3082	<b>NORM</b>	3625
		<b>MAX VOTERS</b>	4168
<b>VOTING DISTRICT No.</b>	<b>VOTING STATION NAME</b>	<b>NUMBER OF VOTERS</b>	<b>SPLIT VD</b>
97550107	LE CHASSEUR DRC PRIMARY SCHOOL	698	
97550118	WANSBEK HALL	347	
97430014	COMMUNITY HALL MCGREGOR	1848	
97550141	UITNOOD VGK HALL	474	
<b>Ward 6 comprises of a total of 3591 registered voters.</b>			
<b>MIN VOTERS</b>	3082	<b>NORM</b>	3625
		<b>MAX VOTERS</b>	4168
<b>VOTING DISTRICT No.</b>	<b>VOTING STATION NAME</b>	<b>NUMBER OF VOTERS</b>	<b>SPLIT VD</b>
97470041	VGK EAST CHURH HALL, ROBERTSON	1716	
97550073	MADEBA HALL	998	
97550084	UITSIG KLEUTERSKOOOL	492	
97550196	LA COLLINE WAREHOUSE	385	

<b>Ward 7 comprises of a total of 4087 registered voters.</b>			
<b>MIN VOTERS</b>	<b>3082</b>	<b>NORM</b>	<b>3625</b>
		<b>MAX VOTERS</b>	<b>4168</b>
<b>VOTING DISTRICT No.</b>	<b>VOTING STATION NAME</b>	<b>NUMBER OF VOTERS</b>	<b>SPLIT VD</b>
97550039	AF KRIEL PRIMARY	422	
97550028	WARDIA PRIMARY SCHOOL	352	
97440015	HOFMEYRSAAL	1450	
97440026	WA ROSSOUW PRIMARY SCHOOL	1201	
97550062	HOEK VAN DIE BERG CHURCH	72	
97550051	KEISIE PRIMARY SCHOOL	40	Y
97440048	MONTAGU COMMUNITY HALL	550	
<b>Ward 8 comprises of a total of 3415 registered voters.</b>			
<b>MIN VOTERS</b>	<b>3082</b>	<b>NORM</b>	<b>3625</b>
		<b>MAX VOTERS</b>	<b>4168</b>
<b>VOTING DISTRICT No.</b>	<b>VOTING STATION NAME</b>	<b>NUMBER OF VOTERS</b>	<b>SPLIT VD</b>
97550017	WAKKERSTROOM-WES PRIMERE SKOOL	542	
97550095	BOESMANSRIVIER PRIMARY SCHOOL	660	
97550130	DREW COMMUNITY HALL	670	
97550174	WELLVILLE PRIMARY SCHOOL	379	
97890025	CHRIS VAN ZYL HALL	1164	
<b>Ward 9 comprises of a total of 3548 registered voters.</b>			
<b>MIN VOTERS</b>	<b>3082</b>	<b>NORM</b>	<b>3625</b>
		<b>MAX VOTERS</b>	<b>4168</b>
<b>VOTING DISTRICT No.</b>	<b>VOTING STATION NAME</b>	<b>NUMBER OF VOTERS</b>	<b>SPLIT VD</b>
97400011	ASHTON TOWN HALL	640	
97400033	BARNARD HALL	2554	
97550185	KLAAS VOOGDS PRIMARY SCHOOL	354	
<b>Ward 10 comprises of a total of 3092 registered voters.</b>			
<b>MIN VOTERS</b>	<b>3082</b>	<b>NORM</b>	<b>3625</b>
		<b>MAX VOTERS</b>	<b>4168</b>
<b>VOTING DISTRICT No.</b>	<b>VOTING STATION NAME</b>	<b>NUMBER OF VOTERS</b>	<b>SPLIT VD</b>
97400022	ROLIHLAHLA COMMUNITY HALL	3062	
97550152	PROSPECT PRIMARY SCHOOL	30	Y
<b>Ward 11 comprises of a total of 4113 registered voters.</b>			
<b>MIN VOTERS</b>	<b>3082</b>	<b>NORM</b>	<b>3625</b>
		<b>MAX VOTERS</b>	<b>4168</b>
<b>VOTING DISTRICT No.</b>	<b>VOTING STATION NAME</b>	<b>NUMBER OF VOTERS</b>	<b>SPLIT VD</b>
97470063	ROBERTSON PRIMARY SCHOOL	1530	
97550163	GOUDMYN HALL	1240	

97440059	MONTAGU HIGH SCHOOL	493	
97550152	PROSPECT PRIMARY SCHOOL	850	Y

**Ward 12 comprises of a total of 4165 registered voters.**

**MIN VOTERS** 3082

**NORM** 3625

**MAX VOTERS** 4168

<b>VOTING DISTRICT No.</b>	<b>VOTING STATION NAME</b>	<b>NUMBER OF VOTERS</b>	<b>SPLIT VD</b>
97440037	KABOUTERLAND KLEUTERSKOOL	2874	
97550040	KOO GEMEENSKAPSAAL	681	
97550051	KEISIE PRIMARY SCHOOL	610	Y

**FORM MDB5**  
**WARD DELIMITATION**  
**OBJECTION IN TERMS OF ITEM 5(2) OF SCHEDULE 1 TO THE**  
**LOCAL GOVERNMENT: MUNICIPAL STRUCTURES ACT, 1998**

**Name of municipality**  
 .....

**Municipal Code** .....

**Name of aggrieved person/institution:**  
 .....

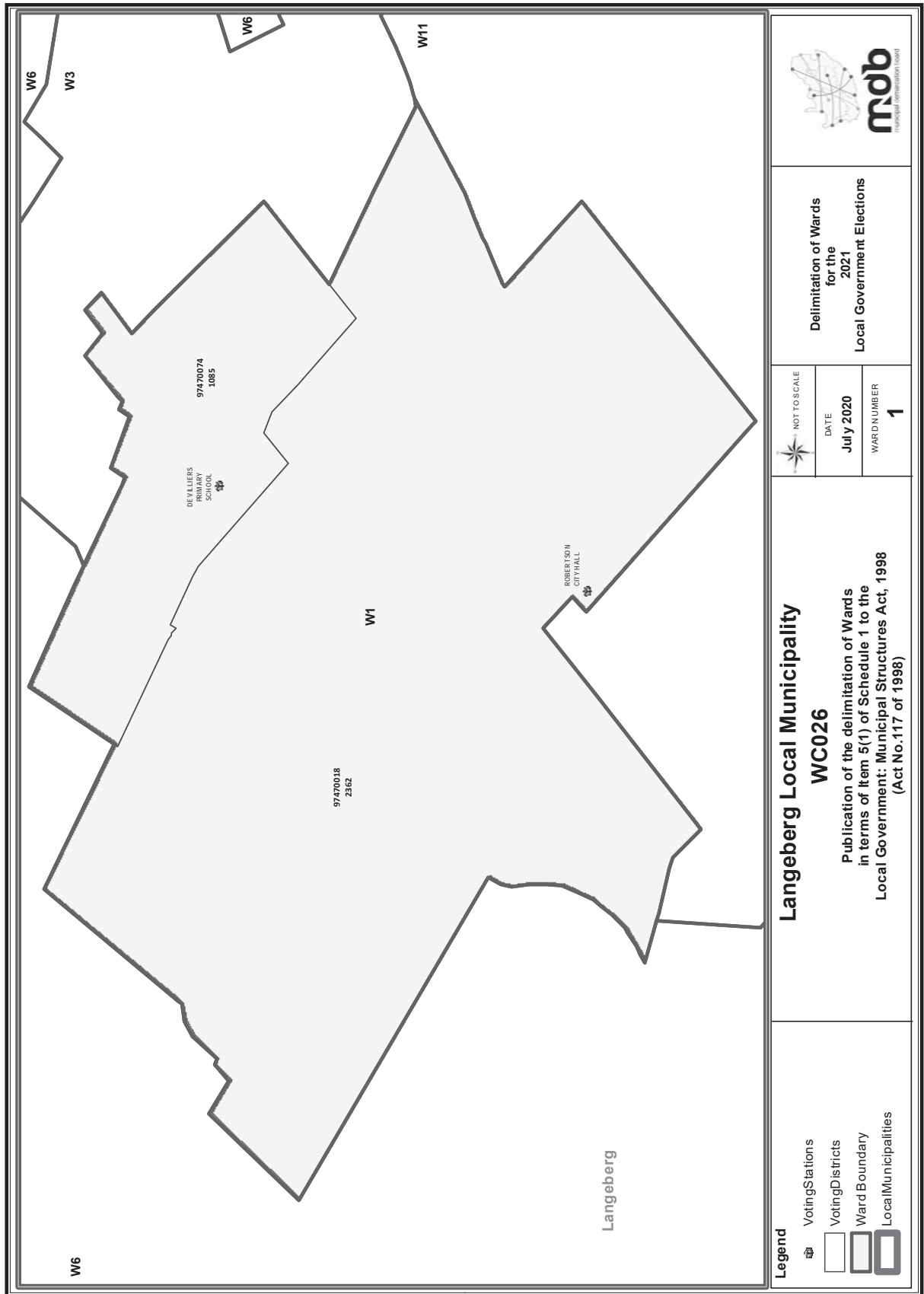
**Contact Person:**  
 .....

**Address:** .....  
 .....

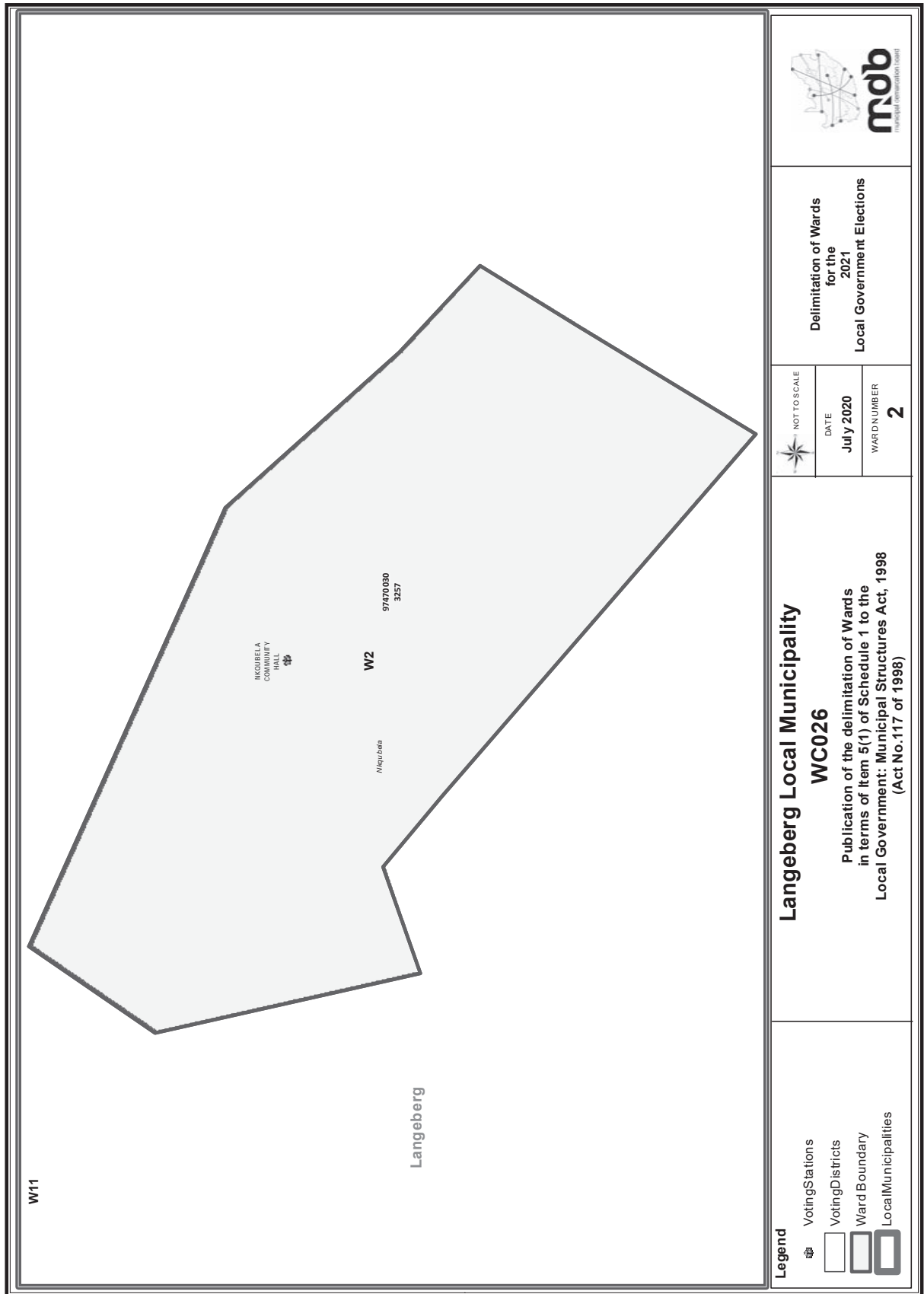
**Tel.:** ..... **Cell Number:** .....

**Email Address:**  
 .....









W11

Langeberg





MKQUBELA  
COMMUNITY  
HALL

97470 030  
3257

W2

Mqubela

**Legend**

-  Voting Stations
-  Voting Districts
-  Ward Boundary
-  Local Municipalities

**Langeberg Local Municipality  
WC026**

Publication of the delimitation of Wards  
in terms of Item 5(1) of Schedule 1 to the  
Local Government: Municipal Structures Act, 1998  
(Act No.117 of 1998)



NOT TO SCALE

DATE

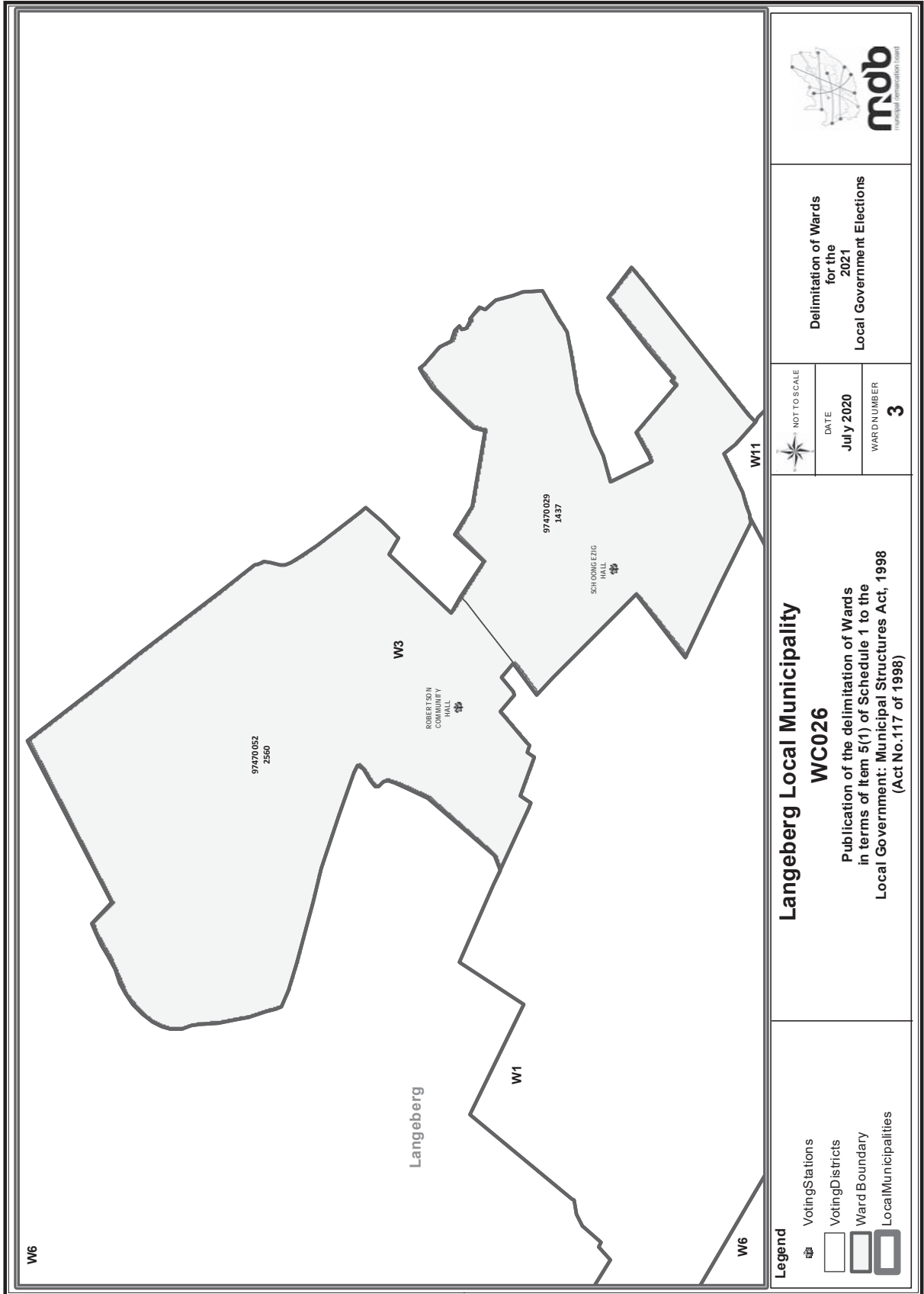
July 2020

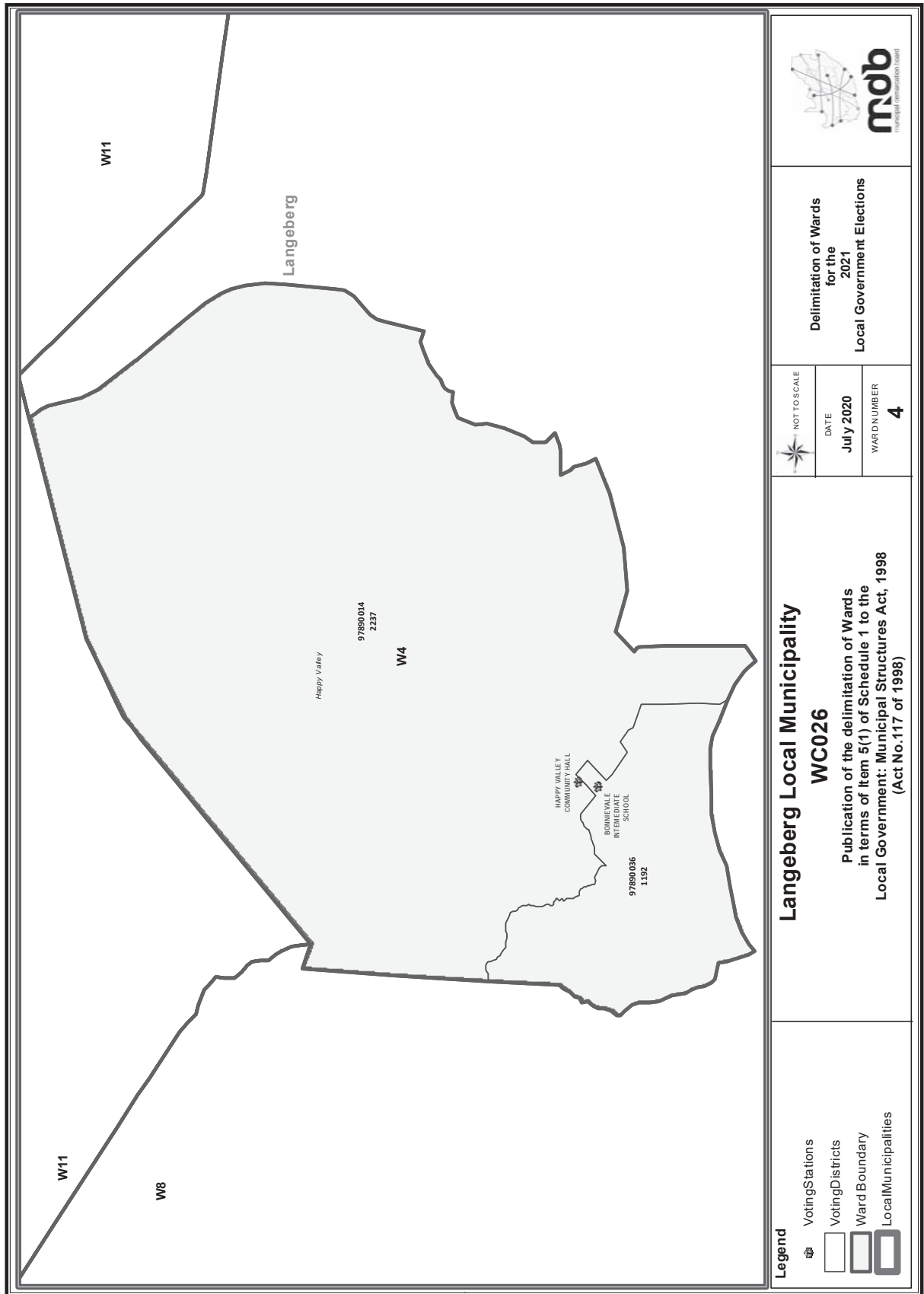
WARD NUMBER

2

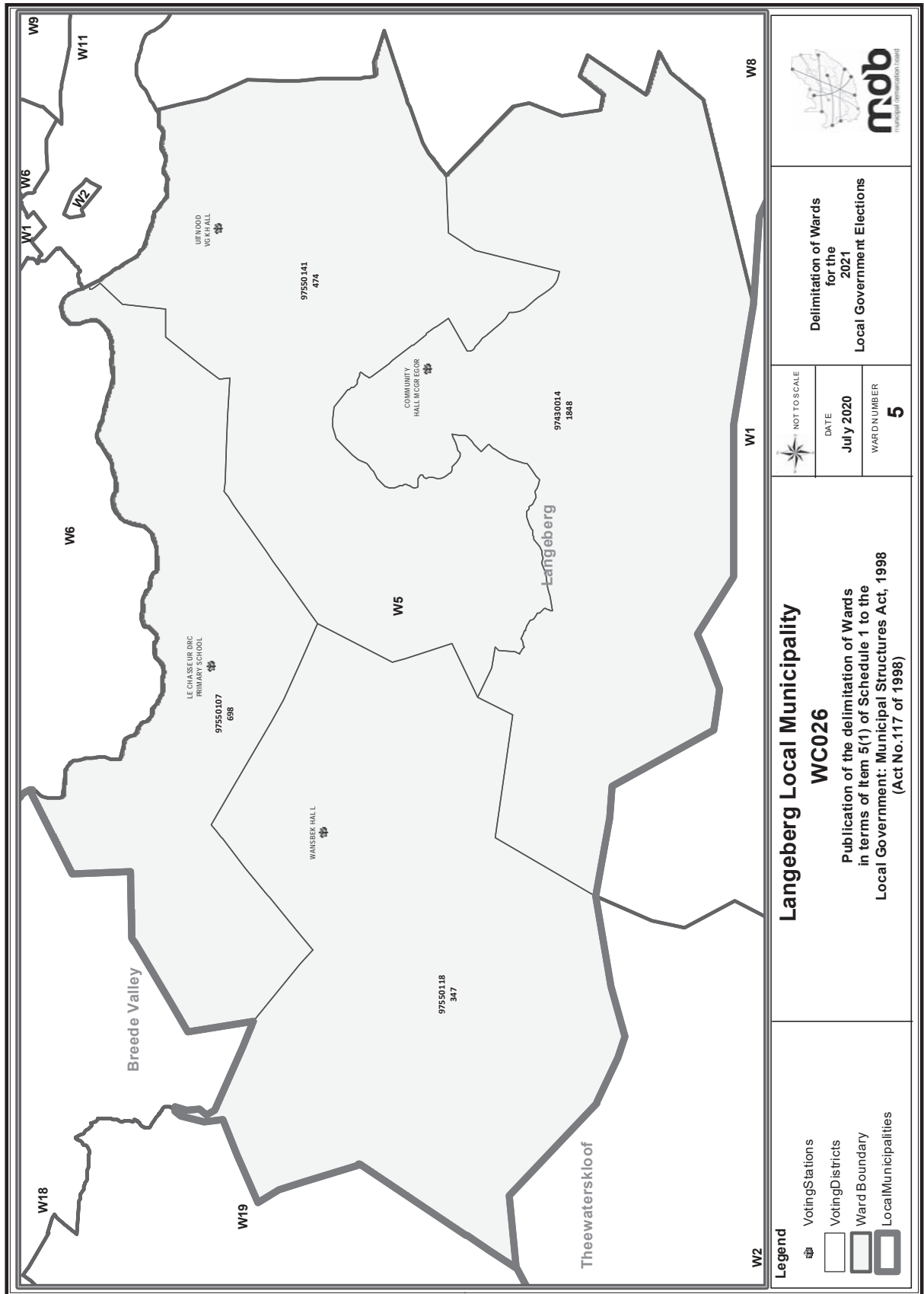
Delimitation of Wards  
for the  
2021  
Local Government Elections

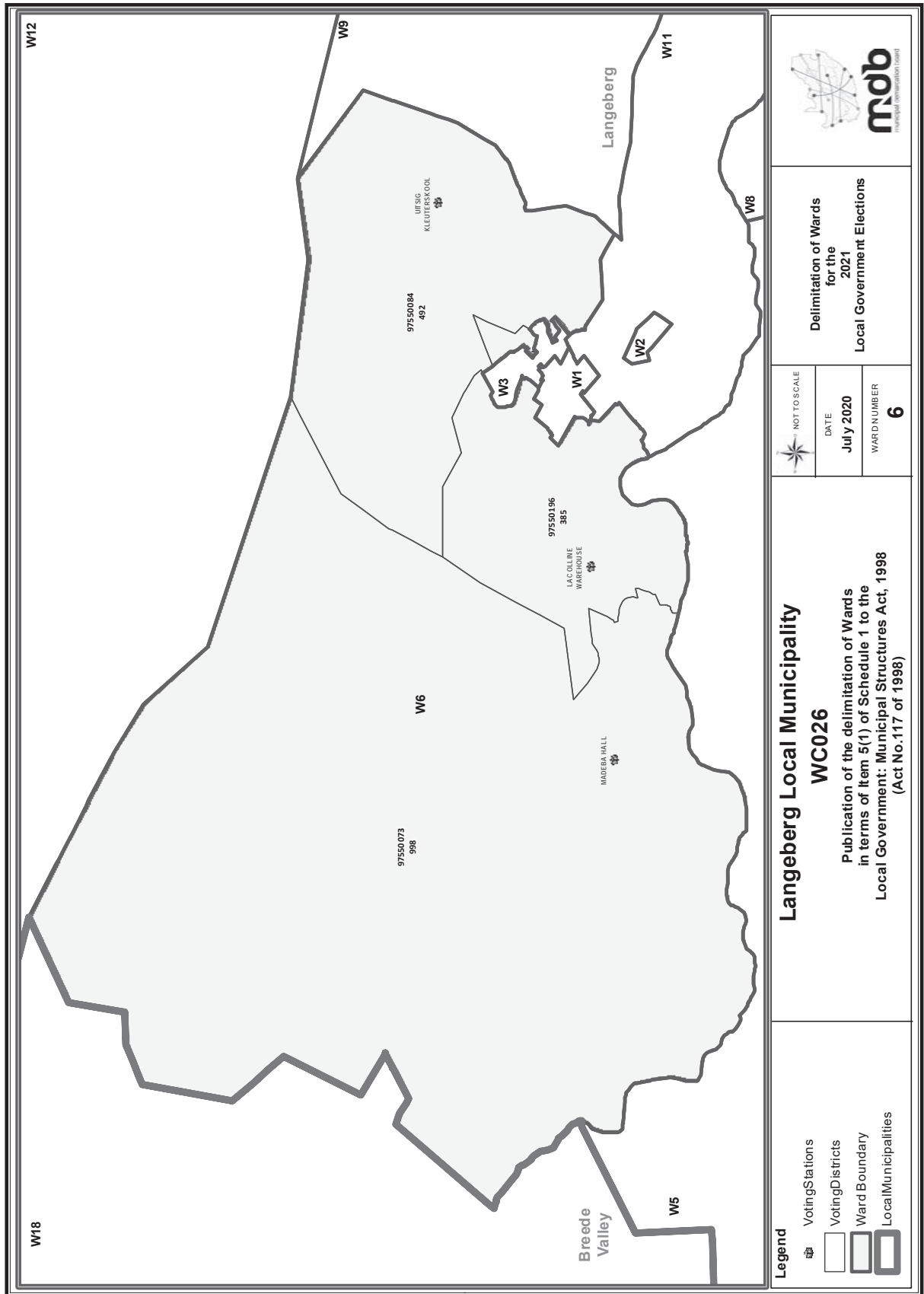






	<p><b>Delimitation of Wards for the 2021 Local Government Elections</b></p>	<p><b>Langeberg Local Municipality WC026</b></p> <p>Publication of the delimitation of Wards in terms of Item 5(1) of Schedule 1 to the Local Government: Municipal Structures Act, 1998 (Act No.117 of 1998)</p>	<p><b>Legend</b></p> <ul style="list-style-type: none"> <li> Voting Stations</li> <li> Voting Districts</li> <li> Ward Boundary</li> <li> Local Municipalities</li> </ul>
<p>NOT TO SCALE</p>	<p>DATE <b>July 2020</b></p>	<p>WARD NUMBER <b>4</b></p>	





<b>Legend</b> Voting Stations Voting Districts Ward Boundary Local Municipalities	<b>Langeberg Local Municipality</b> <b>WC026</b> Publication of the delimitation of Wards in terms of Item 5(1) of Schedule 1 to the Local Government: Municipal Structures Act, 1998 (Act No.117 of 1998)		 NOT TO SCALE DATE <b>July 2020</b> WARD NUMBER <b>6</b>	 Delimitation of Wards for the <b>2021</b> Local Government Elections
	Breede Valley			

