

PROVINCE OF THE WESTERN CAPE

Provincial Gazette Extraordinary

8288

Wednesday, 29 July 2020

PROVINSIE WES-KAAP

Buitengewone Provinsiale Koerant

8288

Woensdag, 29 Julie 2020

Registered at the Post Office as a Newspaper

CONTENTS

*(*Reprints are obtainable at Room M21, Provincial Legislature Building, 7 Wale Street, Cape Town 8001.)*

No.

Page

PROVINCIAL NOTICE

- | | | |
|----|---|---|
| 67 | Theewaterskloof Local Municipality (WC031): Western Cape Province: Municipal Demarcation Board: Delimitation of Municipal Wards in terms of the Local Government: Municipal Structures Act, 1998 | 2 |
|----|---|---|

PROVINCIAL NOTICE

The following Provincial Notice is published for general information.

DR H.C. MALILA,
DIRECTOR-GENERAL

Provincial Building,
Wale Street,
Cape Town.

P.N. 67/2020

PROVINSIALE KENNISGEWING

Die volgende Provinsiale Kennisgewing word vir algemene inligting gepubliseer.

DR H.C. MALILA,
DIREKTEUR-GENERAAL

Provinsiale Wetgewer-gebou,
Waalstraat,
Kaapstad.

29 July 2020

WESTERN CAPE PROVINCE**GENERAL NOTICE**

**MUNICIPAL DEMARCATION BOARD : DELIMITATION OF
MUNICIPAL WARDS IN TERMS OF THE LOCAL
GOVERNMENT : MUNICIPAL STRUCTURES ACT, 1998.**

**Theewaterskloof Local Municipality
WC031**

In terms of Item 5 (1) of Schedule 1 to the Local Government: Municipal Structures Act, 1998 (Act No. 117 of 1998) (the Act) the Municipal Demarcation Board hereby publishes its delimitation of wards for the above-mentioned municipality. Particulars of the delimitation are listed in the Schedule.

In terms of Item 5 (2) of Schedule 1 to the Act, any person aggrieved by the delimitation may, within 14 days of publication of this notice, submit objections in writing to:

The Municipal Demarcation Board
Private Bag X123
Centurion
0046

Fax: 086 5248643
Email: registry@demarcation.org.za

The attached form MDB 5 must please be used to object. The form is also available on www.demarcation.org.za.

MR THABO MANYONI
CHAIRPERSON: MUNICIPAL DEMARCATION BOARD

SCHEDULE

In terms of section 18(3) of the Local Government: Municipal Structures Act, 1998 (Act No. 117 of 1998), the MEC responsible for local government has determined that the municipal council consists of **27** councillors.

After having consulted the Independent Electoral Commission, The Municipal Demarcation Board has delimited the municipality into **14** wards in terms of Schedule 1 of the Act.

The number of registered voters in each ward does not vary by more than fifteen percent from the norm. The norm was determined by dividing the total number of voters on the municipal segment of the national common voters roll, namely **58654** voters on 5 March 2019, by the number of wards in the municipality.

The schedule for each ward and a map of each ward is attached. In case of a discrepancy between the map and this schedule, the map will prevail.

The ward numbers, the voting districts and voting stations in each ward, and the number of voters are as follows:

Ward 1 comprises of a total of 4546 registered voters.

MIN VOTERS 3561 NORM 4189 MAX VOTERS 4817

VOTING DISTRICT No.	VOTING STATION NAME	NUMBER OF VOTERS	SPLIT VD
98010020	RIVIERSONDEREND COMMUNITY HALL	2122	
98080027	BLOEMENHOF PRIMARY SCHOOL	439	
98080038	JONGENSKLIP PRIMERE SKOOL	508	
98010019	RIVIERSONDEREND NG KERKSAAL	1477	

Ward 2 comprises of a total of 4506 registered voters.

MIN VOTERS 3561 NORM 4189 MAX VOTERS 4817

VOTING DISTRICT No.	VOTING STATION NAME	NUMBER OF VOTERS	SPLIT VD
97940010	EMIL WEDER SECONDARY SCHOOL HALL	1620	
97940021	VOORSTEKRAAL MORAWIESE KERKSAAL	882	
97970013	OLD MORAVIAN HALL	1726	
98080050	MIDDELPLAAS HALL	278	

Ward 3 comprises of a total of 4646 registered voters.

MIN VOTERS 3561 NORM 4189 MAX VOTERS 4817

VOTING DISTRICT No.	VOTING STATION NAME	NUMBER OF VOTERS	SPLIT VD
98080061	TESSELAARSDAL COMMUNITY HALL	679	
97920029	CALEDON VG KERKSAAL	1319	Y
97920052	UITSIG CRECHE	2648	

Ward 4 comprises of a total of 4369 registered voters.

MIN VOTERS 3561 NORM 4189 MAX VOTERS 4817

VOTING DISTRICT No.	VOTING STATION NAME	NUMBER OF VOTERS	SPLIT VD
98080049	CALEDON TOWN HALL	2301	
97920029	CALEDON VG KERKSAAL	400	Y
97920018	VLEI VIEW MUNICIPAL HALL	1248	
97920041	MIDDLETON GEMEENSKAPSAAL	420	

Ward 5 comprises of a total of 4105 registered voters.

MIN VOTERS 3561 NORM 4189 MAX VOTERS 4817

VOTING DISTRICT No.	VOTING STATION NAME	NUMBER OF VOTERS	SPLIT VD
98060014	VILLIERSDORP BIBLIOTEEKSAAL	1927	
98080083	HELDERSTROOM CORRECTIONAL HALL	794	
98100110	HIGHNOON HALL	855	
98100132	BO-RADYN SPORTS HALL VILLIERSDORP	529	

Ward 6	comprises of a total of 3919	registered voters.
MIN VOTERS 3561	NORM 4189	MAX VOTERS 4817

VOTING DISTRICT No.	VOTING STATION NAME	NUMBER OF VOTERS	SPLIT VD
98060025	KOSIE DE WET PRIMARY	3919	

Ward 7	comprises of a total of 4187	registered voters.
MIN VOTERS 3561	NORM 4189	MAX VOTERS 4817

VOTING DISTRICT No.	VOTING STATION NAME	NUMBER OF VOTERS	SPLIT VD
97900016	BOTRIVIER PRIMARY SCHOOL	3360	
98100187	DE RUST FUTURA ACADEMY HALL	620	
98080072	DIEPGAT PRIMERE SKOOL	207	

Ward 8	comprises of a total of 4080	registered voters.
MIN VOTERS 3561	NORM 4189	MAX VOTERS 4817

VOTING DISTRICT No.	VOTING STATION NAME	NUMBER OF VOTERS	SPLIT VD
97950011	ROOIDAKKE COMMUNITY HALL	3780	
98100176	ELGIN HOMES HALL	300	

Ward 9	comprises of a total of 4010	registered voters.
MIN VOTERS 3561	NORM 4189	MAX VOTERS 4817

VOTING DISTRICT No.	VOTING STATION NAME	NUMBER OF VOTERS	SPLIT VD
98100143	BENOOKE HALL	790	
98100053	GRAYMEAD COMMUNITY HALL	1004	
98100086	DIE ERF COMMUNITY HALL	492	
98100109	VYEBOOM KERKSAAL	935	
98100121	HOTTENTOTSHOLLAND HALL	190	
98100154	EERSTEHoop KERKSAAL	599	

Ward 10	comprises of a total of 3909	registered voters.
MIN VOTERS 3561	NORM 4189	MAX VOTERS 4817

VOTING DISTRICT No.	VOTING STATION NAME	NUMBER OF VOTERS	SPLIT VD
98100064	MONTEITH PRIMARY SCHOOL	751	
98100075	FINE FARMS COMMUNITY HALL	645	
98100097	GLEN ELGIN SPORTS CLUB	873	
98100042	WHITEHALL FARMS COMMUNITY HALL	516	
98100019	DENNEGEUR PRIMERE SKOOL	659	
98100198	ARIESKRAAL PRIMARY SCHOOL	465	

Ward 11 comprises of a total of 4740 registered voters.

MIN VOTERS 3561 NORM 4189 MAX VOTERS 4817

VOTING DISTRICT No.	VOTING STATION NAME	NUMBER OF VOTERS	SPLIT VD
97950033	GERALD WRIGHT HALL	3109	Y
97950044	GRABOUW RUGBY SPORTS HALL	1096	
97950066	GRABOUW LIBRARY HALL	535	

Ward 12 comprises of a total of 3568 registered voters.

MIN VOTERS 3561 NORM 4189 MAX VOTERS 4817

VOTING DISTRICT No.	VOTING STATION NAME	NUMBER OF VOTERS	SPLIT VD
97950055	SOULFOOD HARMONY HALL	2844	
98100020	APPLETHWAITE FARM COMMUNITY HALL	418	
98100165	ST MICHAELS PRIMARY SCHOOL	306	

Ward 13 comprises of a total of 4196 registered voters.

MIN VOTERS 3561 NORM 4189 MAX VOTERS 4817

VOTING DISTRICT No.	VOTING STATION NAME	NUMBER OF VOTERS	SPLIT VD
97950077	SITEVIEW MAKAZA HALL	4196	

Ward 14 comprises of a total of 3873 registered voters.

MIN VOTERS 3561 NORM 4189 MAX VOTERS 4817

VOTING DISTRICT No.	VOTING STATION NAME	NUMBER OF VOTERS	SPLIT VD
97950088	STEENBRAS HALL	2377	
97950033	GERALD WRIGHT HALL	400	Y
97950022	GROENBERG SECONDARY SCHOOL HALL	1096	

**FORM MDB5
WARD DELIMITATION**

**OBJECTION IN TERMS OF ITEM 5(2) OF SCHEDULE 1 TO THE
LOCAL GOVERNMENT: MUNICIPAL STRUCTURES ACT, 1998**

Name of municipality

.....

Municipal Code

Name of aggrieved person/institution:

.....

Contact Person:

.....

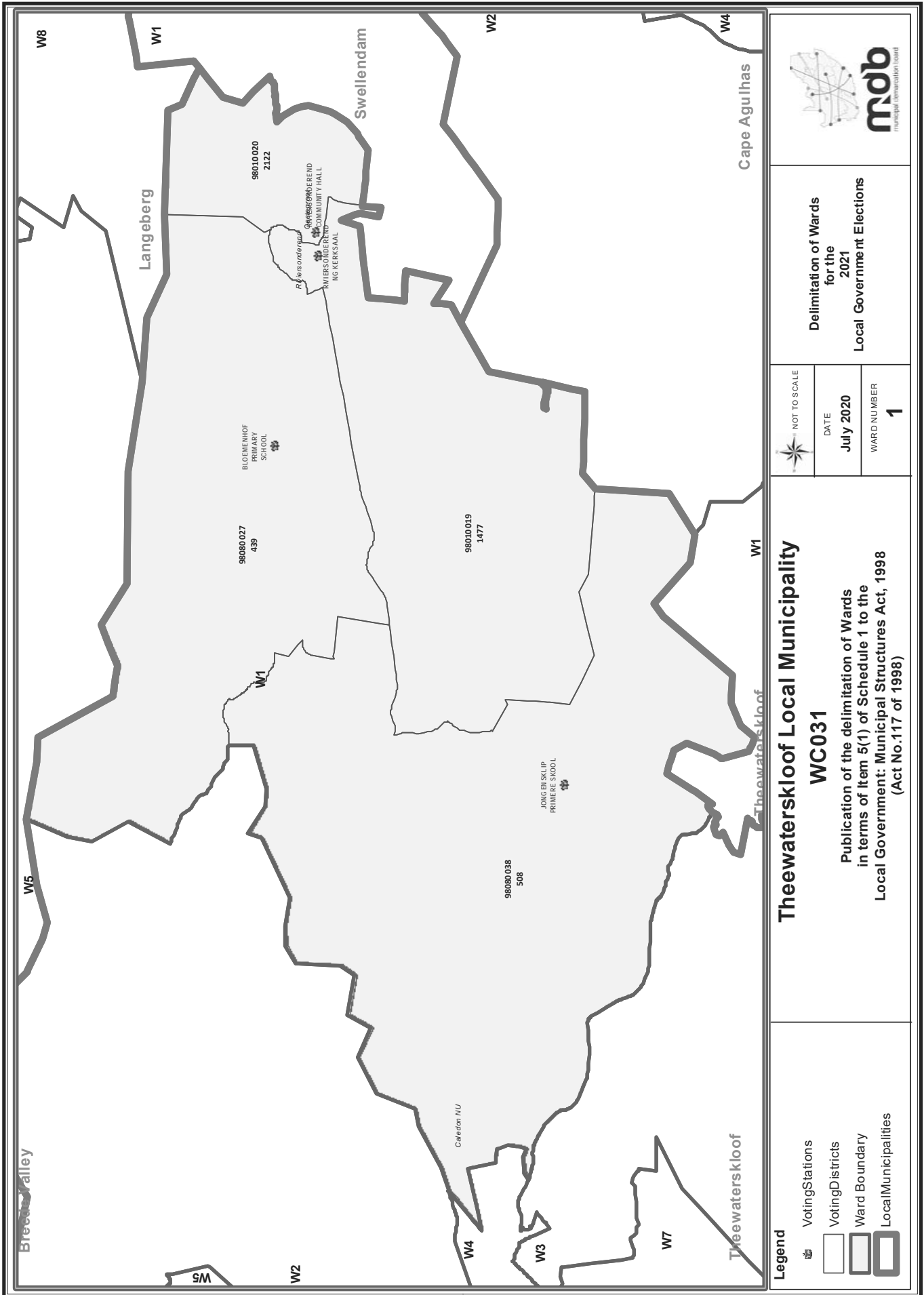
Address:

.....

Tel.: **Cell Number:**

Email Address:

.....



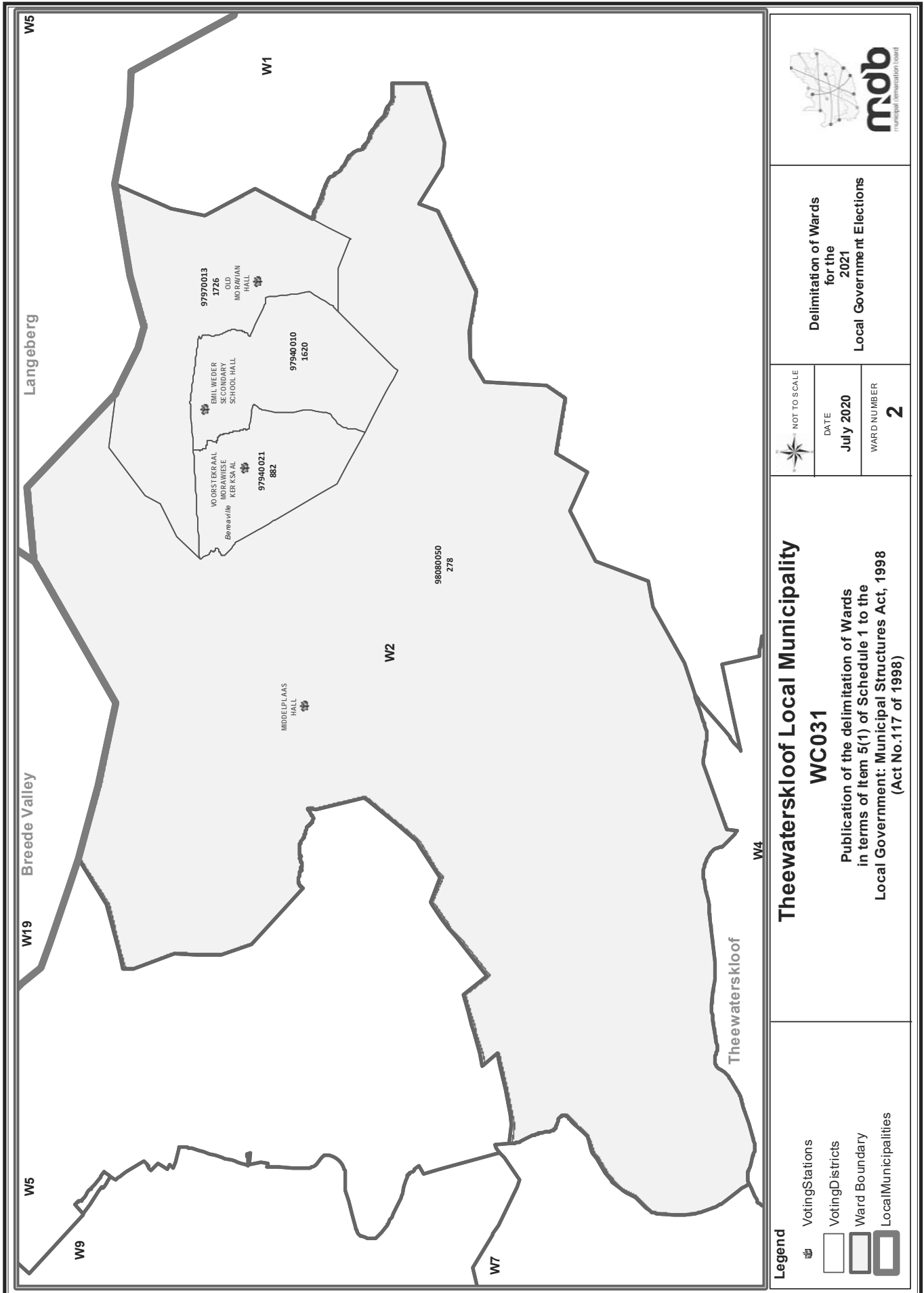
Delimitation of Wards for the 2021 Local Government Elections

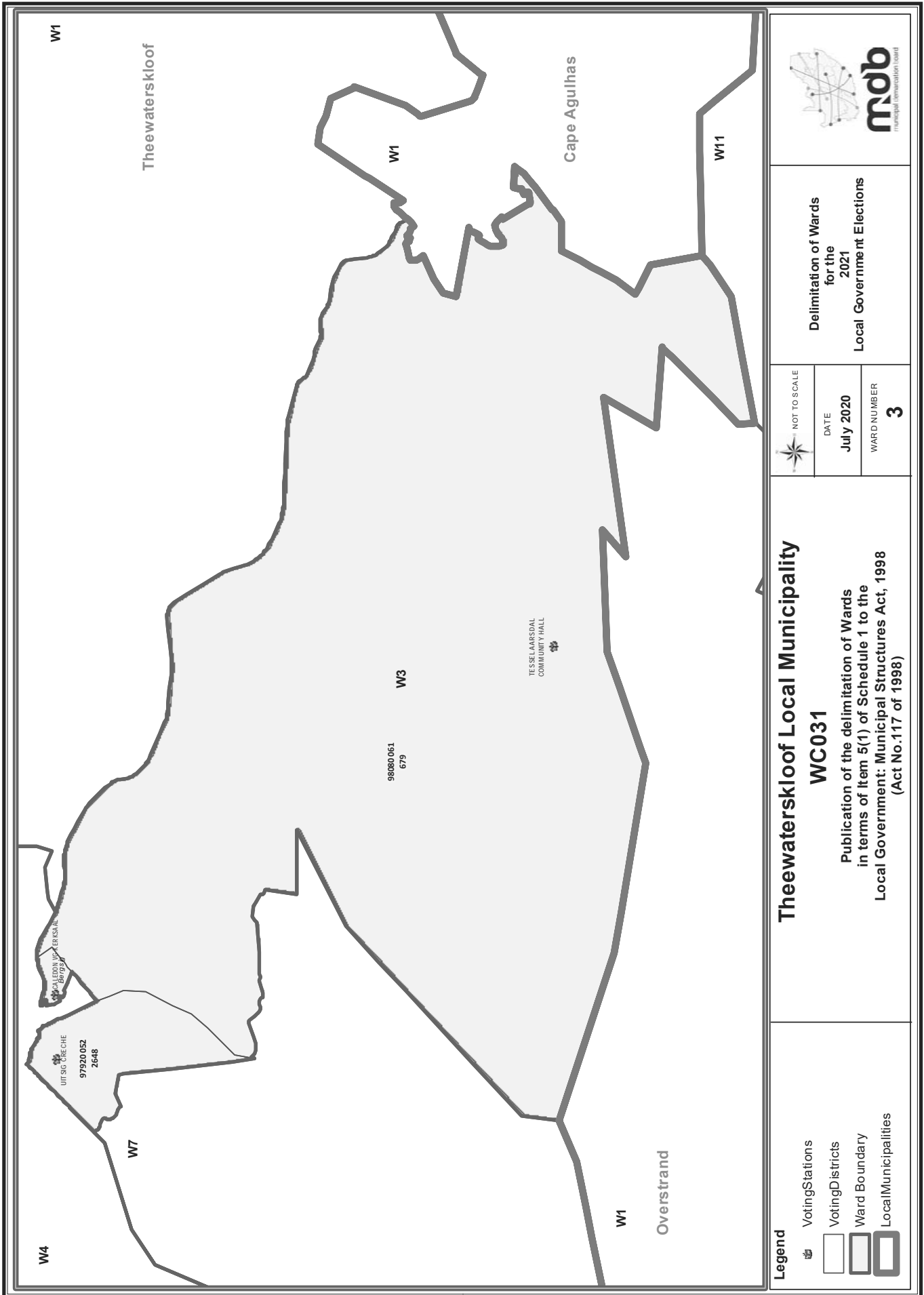
NOT TO SCALE
DATE July 2020
WARD NUMBER 1

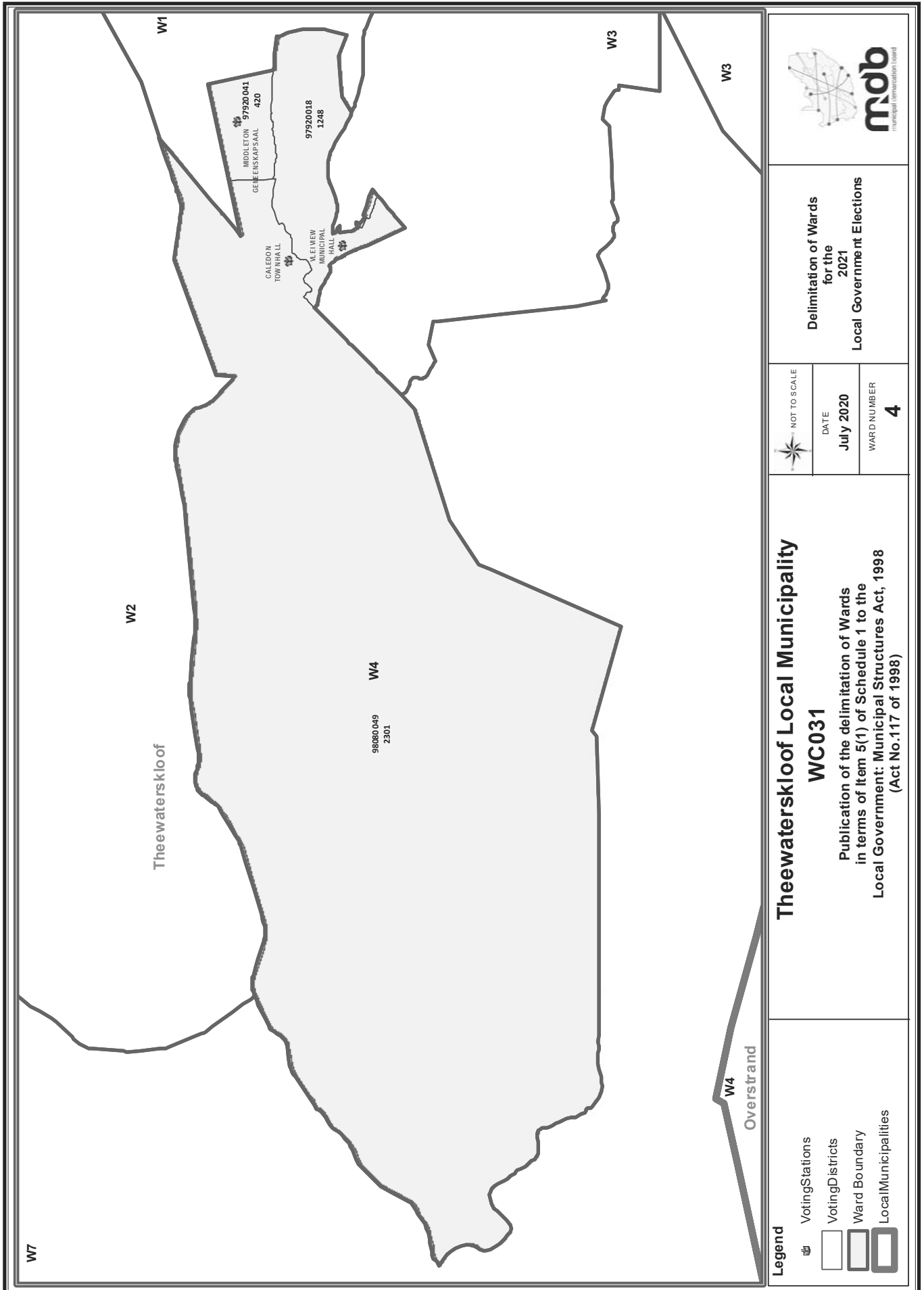
Theewaterskloof Local Municipality WC031
Publication of the delimitation of Wards in terms of Item 5(1) of Schedule 1 to the Local Government: Municipal Structures Act, 1998 (Act No.117 of 1998)

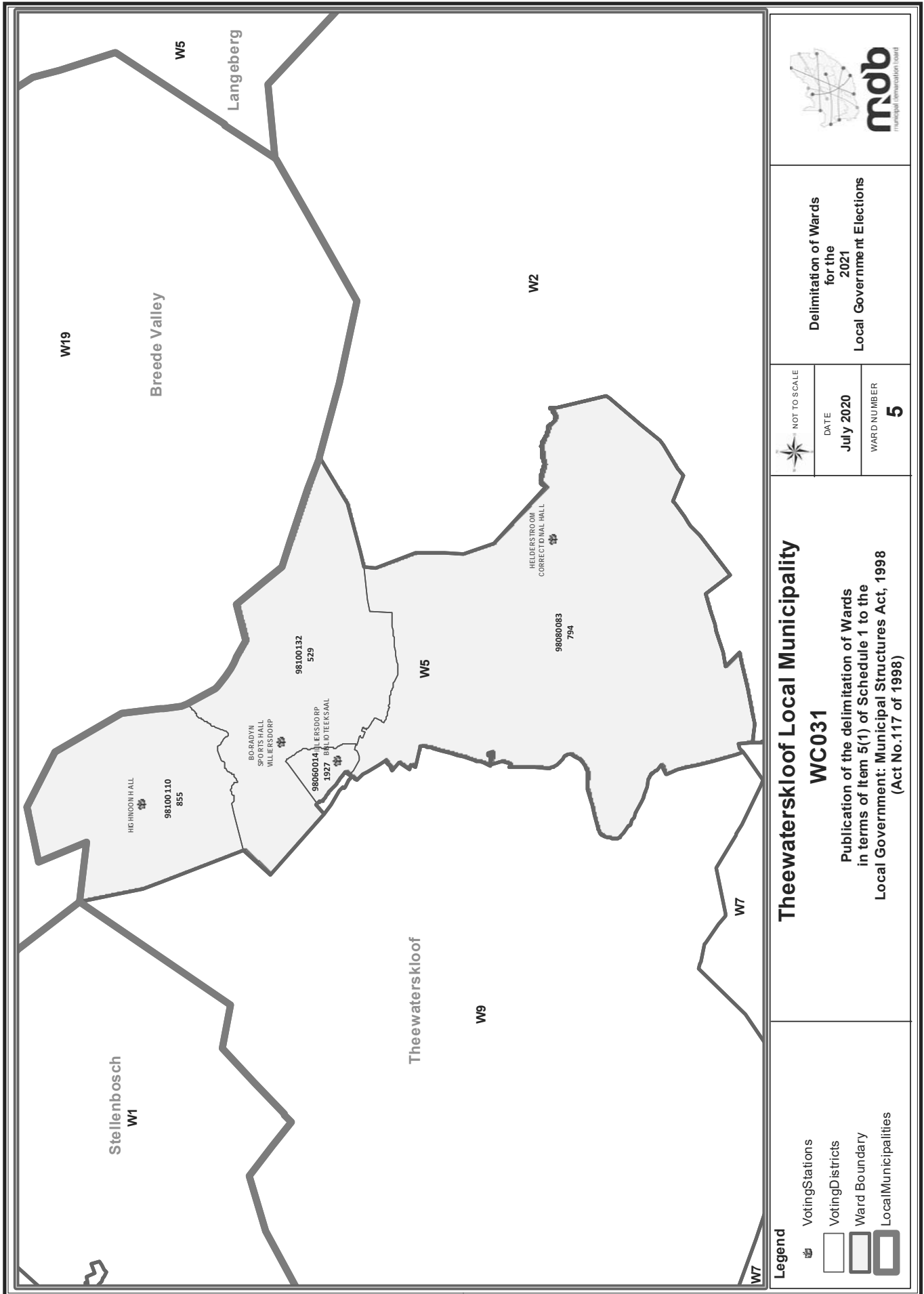
Legend

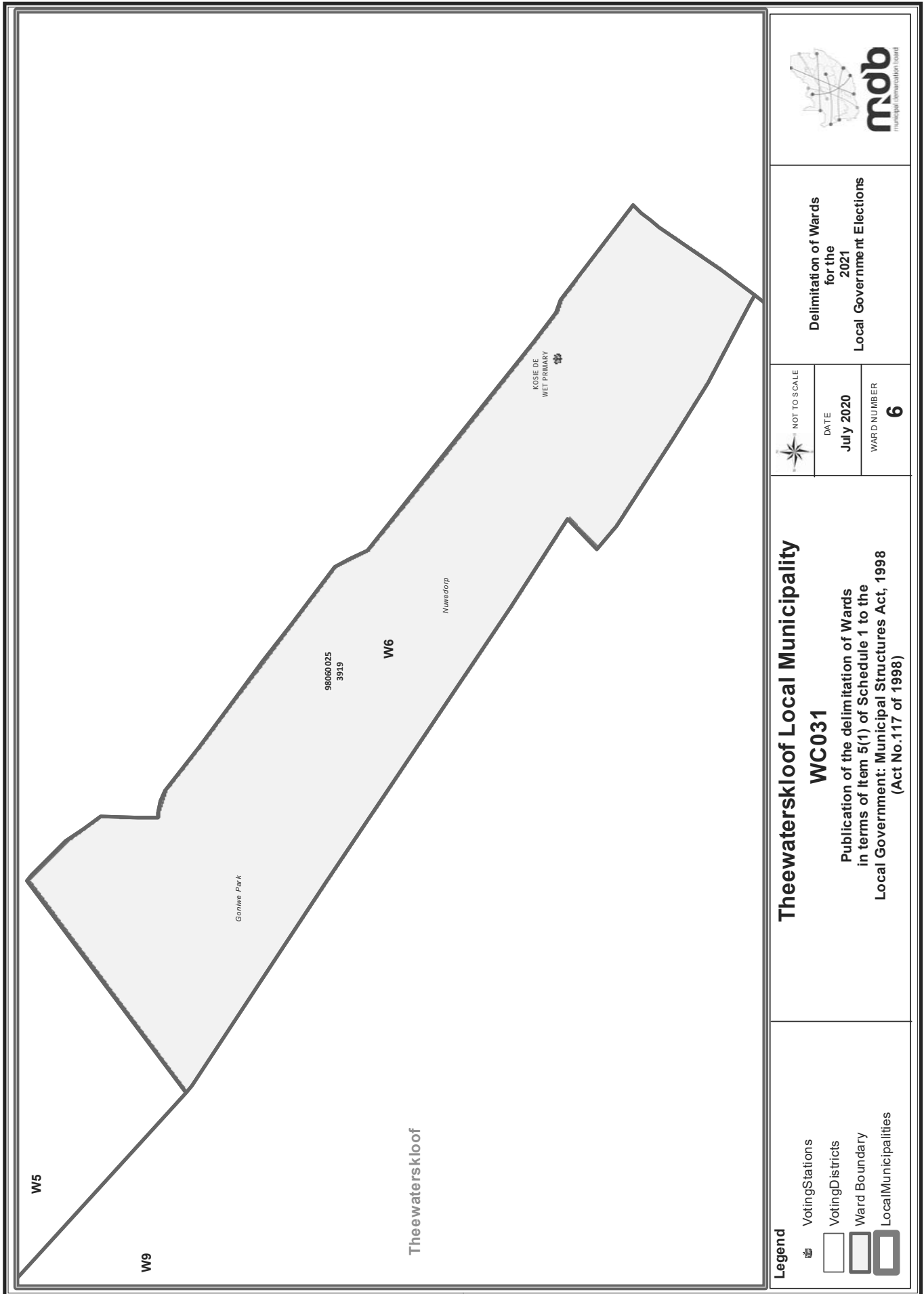
	Voting Stations
	Voting Districts
	Ward Boundary
	Local Municipalities

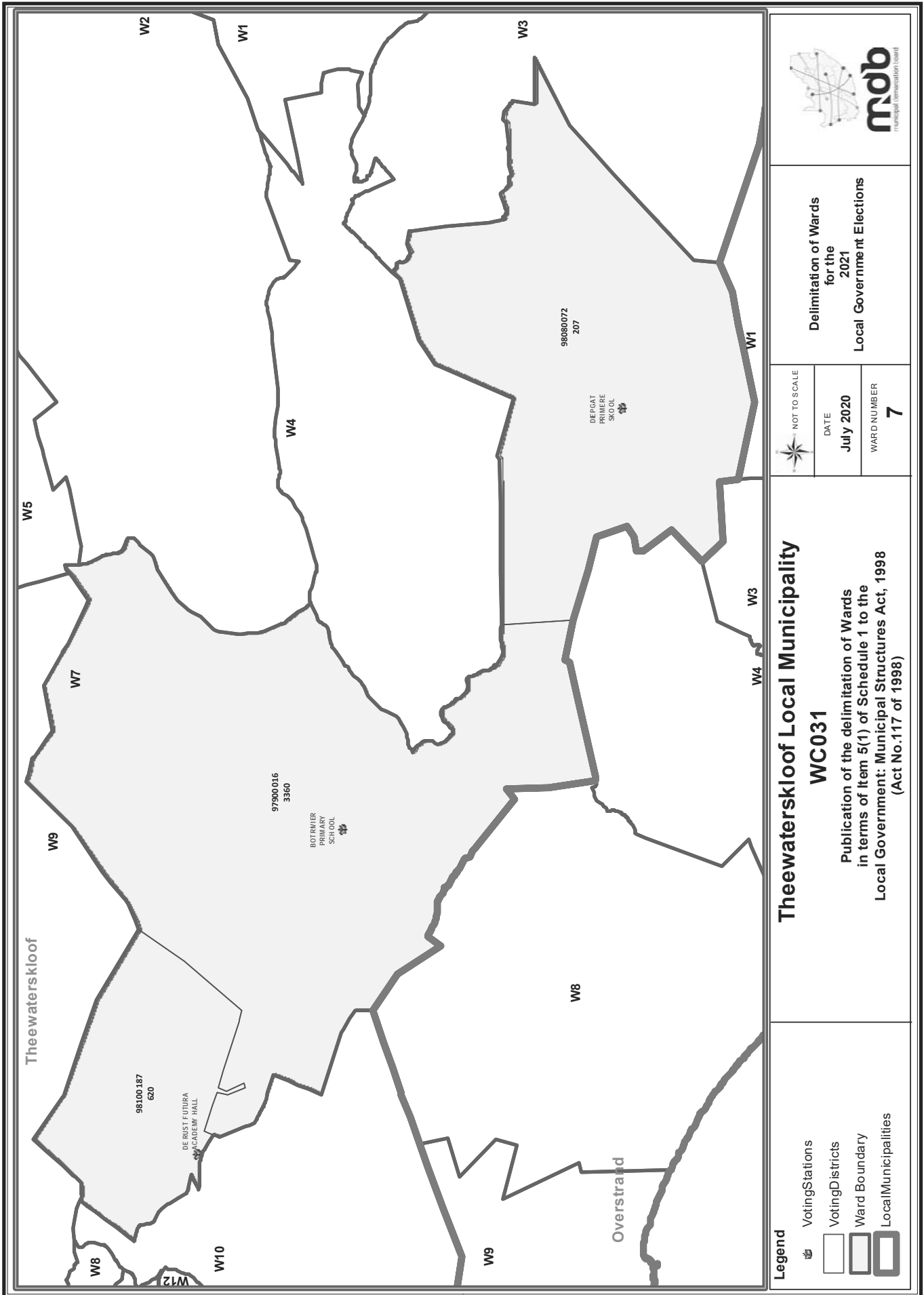












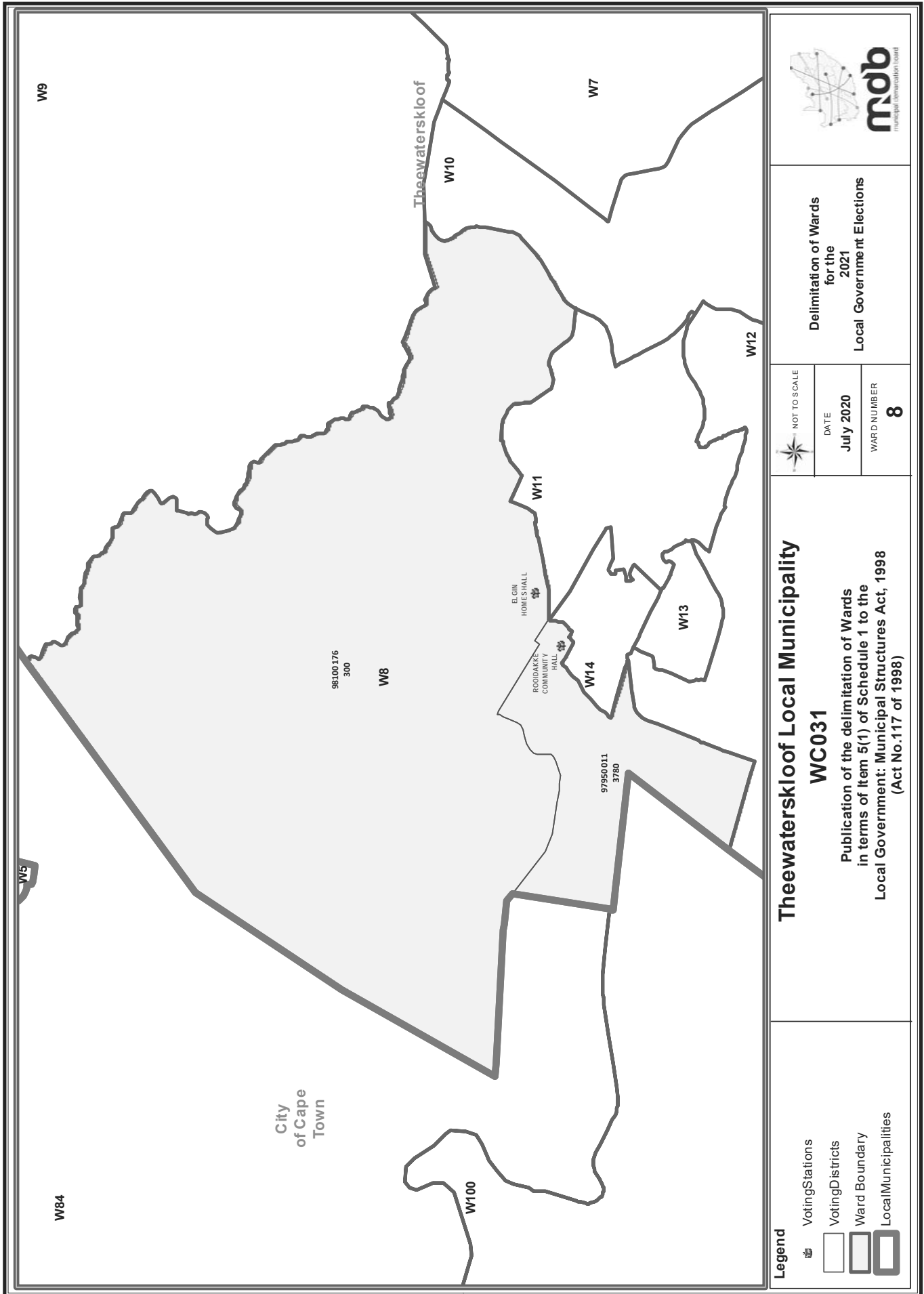
Delimitation of Wards for the 2021 Local Government Elections

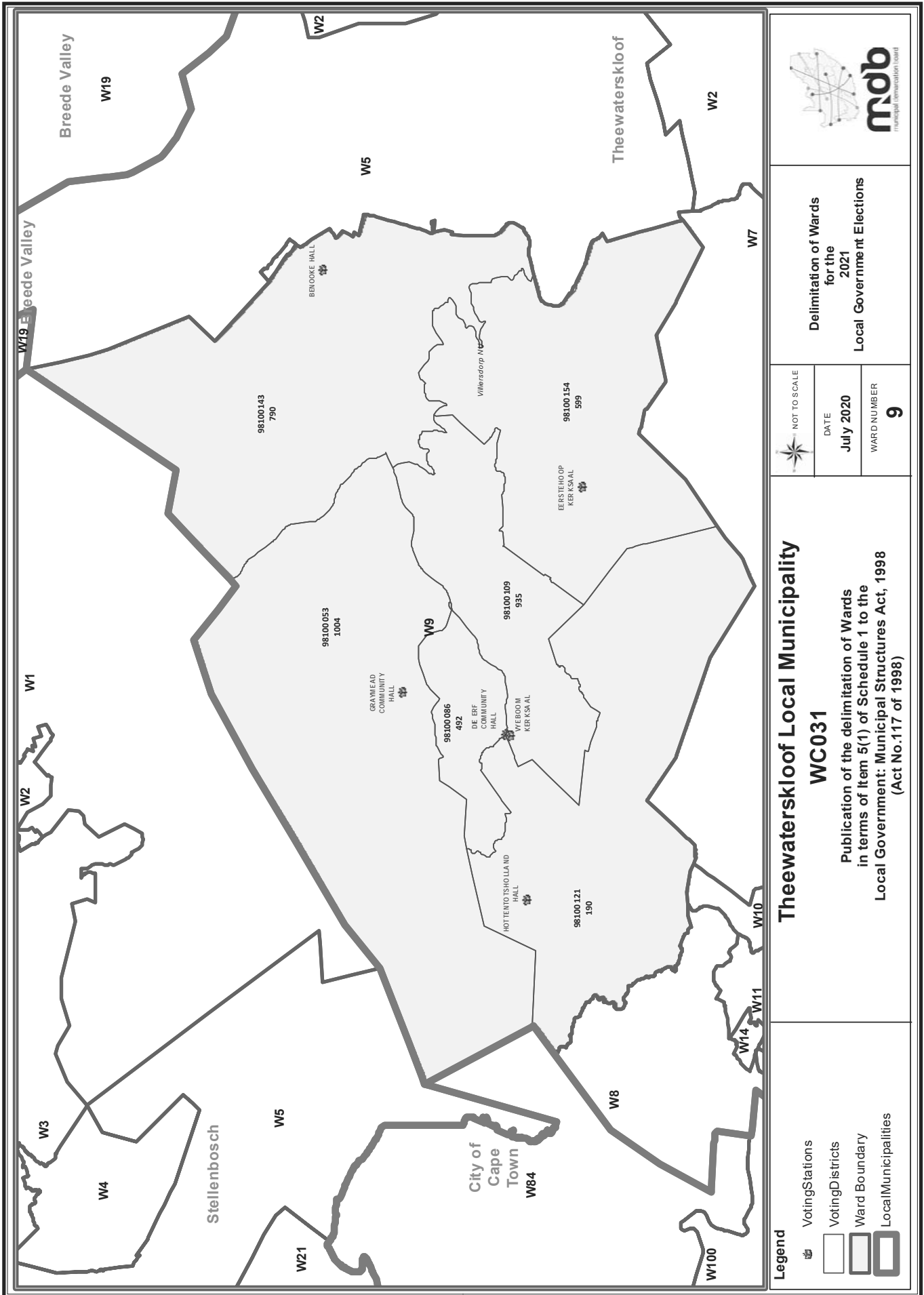
NOT TO SCALE
DATE July 2020
WARD NUMBER 7

Theewaterskloof Local Municipality WC031
 Publication of the delimitation of Wards in terms of Item 5(1) of Schedule 1 to the Local Government: Municipal Structures Act, 1998 (Act No.117 of 1998)

Legend

- Voting Stations
- Voting Districts
- Ward Boundary
- Local Municipalities



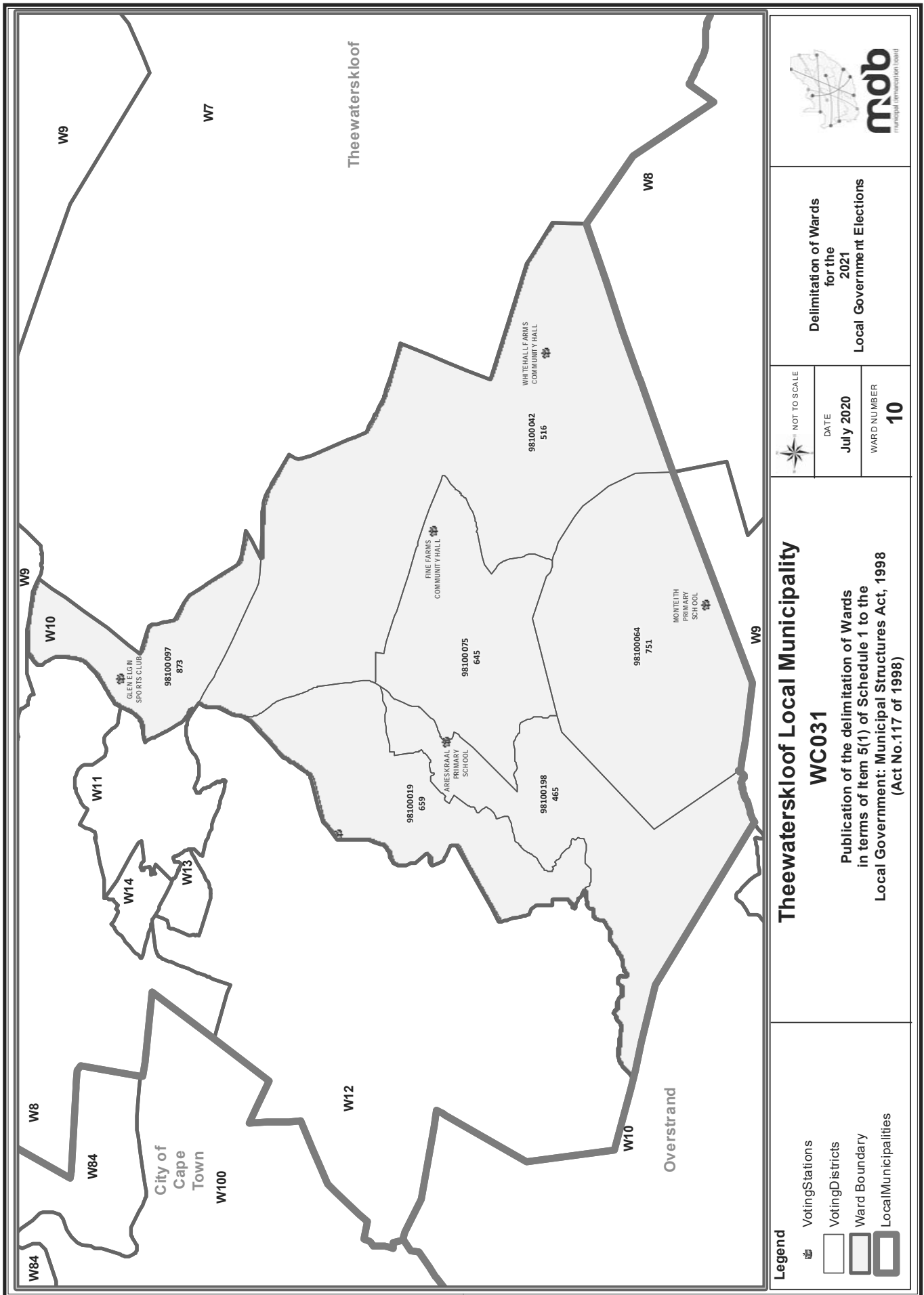


Delimitation of Wards for the 2021 Local Government Elections

NOT TO SCALE
DATE July 2020
WARD NUMBER 9

Theewaterskloof Local Municipality WC031
Publication of the delimitation of Wards in terms of Item 5(1) of Schedule 1 to the Local Government: Municipal Structures Act, 1998 (Act No.117 of 1998)

- Legend**
- Voting Stations
 - Voting Districts
 - Ward Boundary
 - Local Municipalities



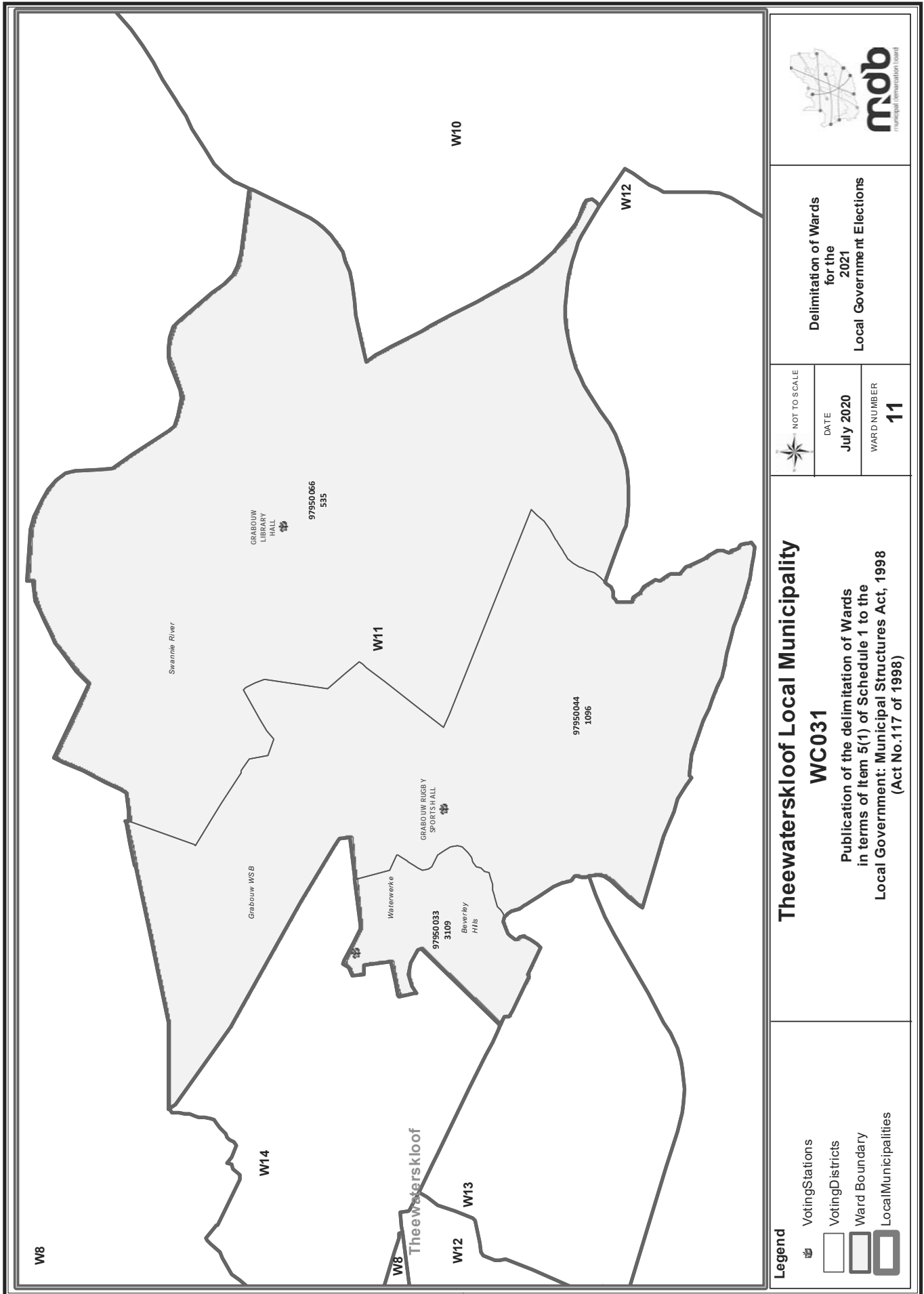
Delimitation of Wards for the 2021 Local Government Elections

NOT TO SCALE
DATE July 2020
WARD NUMBER 10

Theewaterskloof Local Municipality WC031
Publication of the delimitation of Wards in terms of Item 5(1) of Schedule 1 to the Local Government: Municipal Structures Act, 1998 (Act No.117 of 1998)

Legend

- Voting Stations
- Voting Districts
- Ward Boundary
- Local Municipalities

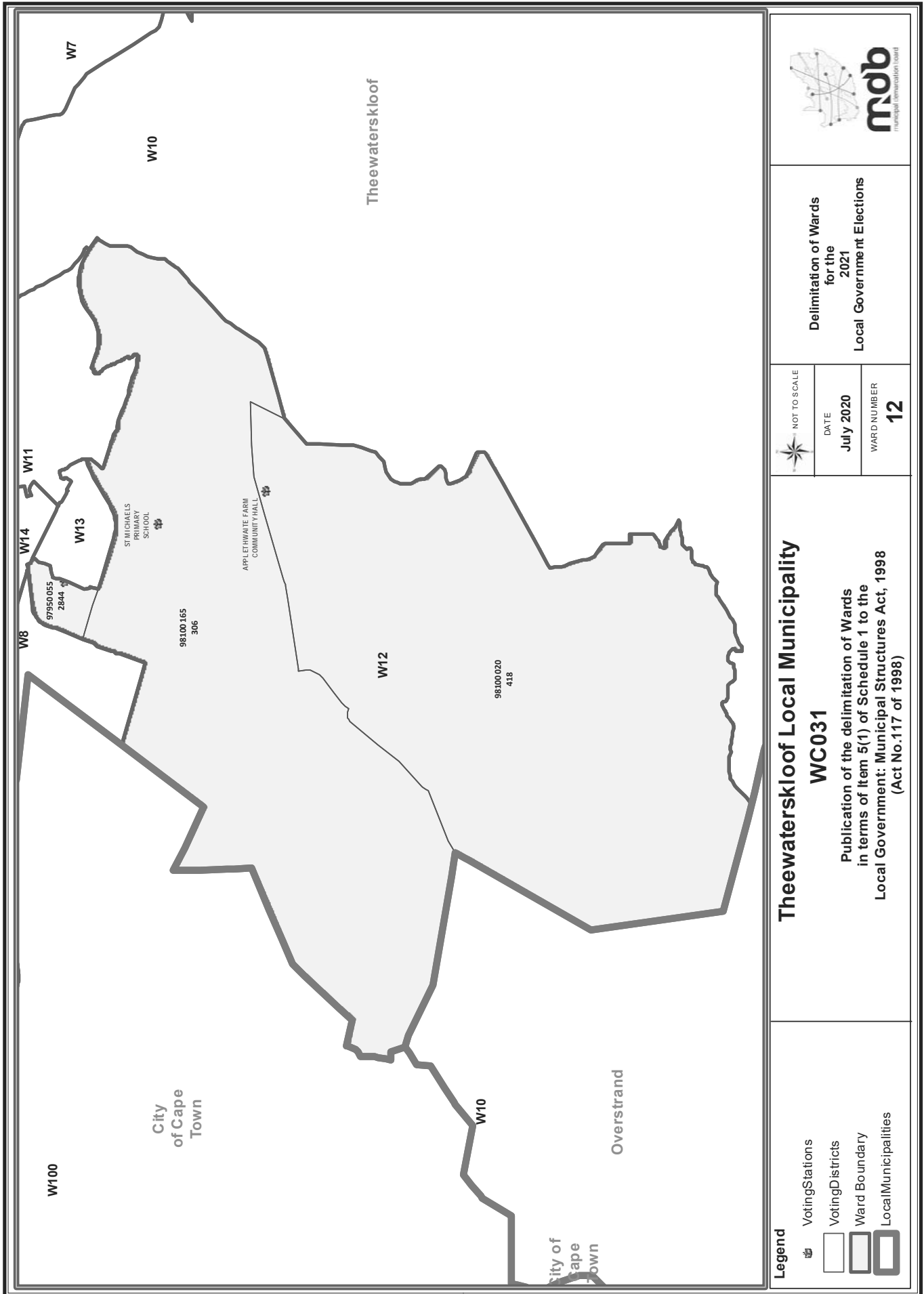


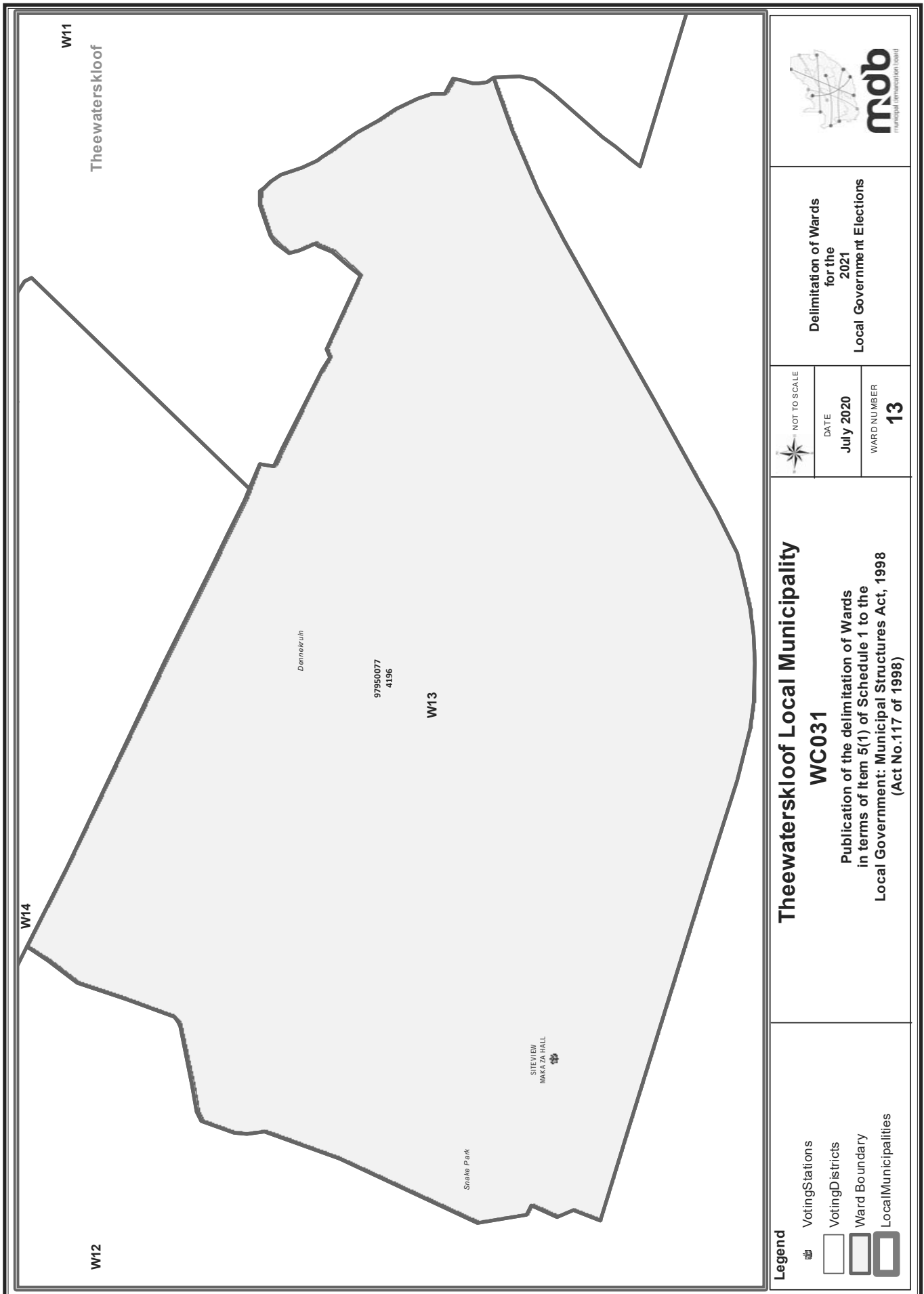
Delimitation of Wards for the 2021 Local Government Elections

NOT TO SCALE
 DATE: July 2020
 WARD NUMBER: 11

Theewaterskloof Local Municipality WC031
 Publication of the delimitation of Wards in terms of Item 5(1) of Schedule 1 to the Local Government: Municipal Structures Act, 1998 (Act No.117 of 1998)

Legend
 Voting Stations
 Voting Districts
 Ward Boundary
 Local Municipalities





Delimitation of Wards for the 2021 Local Government Elections

NOT TO SCALE
 DATE: July 2020
 WARD NUMBER: 13

Theewaterskloof Local Municipality WC031
 Publication of the delimitation of Wards in terms of Item 5(1) of Schedule 1 to the Local Government: Municipal Structures Act, 1998 (Act No.117 of 1998)

- Legend**
- Voting Stations
 - Voting Districts
 - Ward Boundary
 - Local Municipalities

