

PROVINCE OF THE WESTERN CAPE

Provincial Gazette Extraordinary

8293

Wednesday, 29 July 2020

PROVINSIE WES-KAAP

Buitengewone Provinsiale Koerant

8293

Woensdag, 29 Julie 2020

Registered at the Post Office as a Newspaper

CONTENTS

*(*Reprints are obtainable at Room M21, Provincial Legislature Building, 7 Wale Street, Cape Town 8001.)*

No.

Page

PROVINCIAL NOTICE

- | | | |
|----|---|---|
| 72 | Hessequa Local Municipality (WC042): Western Cape Province: Municipal Demarcation Board: Delimitation of Municipal Wards in terms of the Local Government: Municipal Structures Act, 1998 | 2 |
|----|---|---|

PROVINCIAL NOTICE

The following Provincial Notice is published for general information.

DR H.C. MALILA,
DIRECTOR-GENERAL

Provincial Building,
Wale Street,
Cape Town.

P.N. 72/2020

PROVINSIALE KENNISGEWING

Die volgende Provinsiale Kennisgewing word vir algemene inligting gepubliseer.

DR H.C. MALILA,
DIREKTEUR-GENERAAL

Provinsiale Wetgewer-gebou,
Waalstraat,
Kaapstad.

29 July 2020

WESTERN CAPE PROVINCE**GENERAL NOTICE**

**MUNICIPAL DEMARCATION BOARD : DELIMITATION OF
MUNICIPAL WARDS IN TERMS OF THE LOCAL
GOVERNMENT : MUNICIPAL STRUCTURES ACT, 1998.**

**Hessequa Local Municipality
WC042**

In terms of Item 5 (1) of Schedule 1 to the Local Government: Municipal Structures Act, 1998 (Act No. 117 of 1998) (the Act) the Municipal Demarcation Board hereby publishes its delimitation of wards for the above-mentioned municipality. Particulars of the delimitation are listed in the Schedule.

In terms of Item 5 (2) of Schedule 1 to the Act, any person aggrieved by the delimitation may, within 14 days of publication of this notice, submit objections in writing to:

The Municipal Demarcation Board
Private Bag X123
Centurion
0046

Fax: 086 5248643
Email: registry@demarcation.org.za

The attached form MDB 5 must please be used to object. The form is also available on www.demarcation.org.za.

MR THABO MANYONI
CHAIRPERSON: MUNICIPAL DEMARCATION BOARD

SCHEDULE

In terms of section 18(3) of the Local Government: Municipal Structures Act, 1998 (Act No. 117 of 1998), the MEC responsible for local government has determined that the municipal council consists of **17** councillors.

After having consulted the Independent Electoral Commission, The Municipal Demarcation Board has delimited the municipality into **9** wards in terms of Schedule 1 of the Act.

The number of registered voters in each ward does not vary by more than fifteen percent from the norm. The norm was determined by dividing the total number of voters on the municipal segment of the national common voters roll, namely **32320** voters on 5 March 2019, by the number of wards in the municipality.

The schedule for each ward and a map of each ward is attached. In case of a discrepancy between the map and this schedule, the map will prevail.

The ward numbers, the voting districts and voting stations in each ward, and the number of voters are as follows:

Ward 1 comprises of a total of 3476 registered voters.			
MIN VOTERS	3053	NORM	3591
		MAX VOTERS	4129
VOTING DISTRICT No.	VOTING STATION NAME	NUMBER OF VOTERS	SPLIT VD
97330024	MELKHOUTFONTEIN COMMUNITY HALL	2018	
97360128	PUTTSTOP KAFEE DROEVLAKTE	328	
97360038	KLIPFONTEIN FARM (OLD SCHOOL BUILDING)	422	
97210010	GOURITSMOND GEMEENSKAPSAAL	708	
Ward 2 comprises of a total of 3832 registered voters.			
MIN VOTERS	3053	NORM	3591
		MAX VOTERS	4129
VOTING DISTRICT No.	VOTING STATION NAME	NUMBER OF VOTERS	SPLIT VD
97160014	OKER PRIMARY - SCHOOL	3832	
Ward 3 comprises of a total of 3803 registered voters.			
MIN VOTERS	3053	NORM	3591
		MAX VOTERS	4129
VOTING DISTRICT No.	VOTING STATION NAME	NUMBER OF VOTERS	SPLIT VD
97330013	STILBAAI COMMUNITY HALL	2293	
97330035	STILBAAI BOWLING HALL	1510	
Ward 4 comprises of a total of 3260 registered voters.			
MIN VOTERS	3053	NORM	3591
		MAX VOTERS	4129
VOTING DISTRICT No.	VOTING STATION NAME	NUMBER OF VOTERS	SPLIT VD
97360027	VONDELING SKOOL	442	
97360050	MISSION SCHOOL VERMAAKLIKHEID	565	
97240035	WITSAND BOWLING CLUB	308	
97320012	SLANGRIVIER COMMUNITY HALL	1945	
Ward 5 comprises of a total of 3849 registered voters.			
MIN VOTERS	3053	NORM	3591
		MAX VOTERS	4129
VOTING DISTRICT No.	VOTING STATION NAME	NUMBER OF VOTERS	SPLIT VD
97240046	DIEPKLOOF CENTRE	1099	
97240024	DUIVENHOKS COMMUNITY CENTRE	2750	
Ward 6 comprises of a total of 3595 registered voters.			
MIN VOTERS	3053	NORM	3591
		MAX VOTERS	4129
VOTING DISTRICT No.	VOTING STATION NAME	NUMBER OF VOTERS	SPLIT VD
97360061	AGLIME STOOR	237	
97360072	KRUISRIVIER PRIMERE SKOOL	555	
97300010	RIVERVILLE STADIUM HALL	2803	

Ward 7 comprises of a total of 3363 registered voters.

MIN VOTERS 3053

NORM 3591

MAX VOTERS 4129

VOTING DISTRICT No.	VOTING STATION NAME	NUMBER OF VOTERS	SPLIT VD
97300032	RIVERSDAL BURGERSENTRUM	1890	
97300054	KWANOKUTHULA COMMUNITY HALL	1473	

Ward 8 comprises of a total of 3759 registered voters.

MIN VOTERS 3053

NORM 3591

MAX VOTERS 4129

VOTING DISTRICT No.	VOTING STATION NAME	NUMBER OF VOTERS	SPLIT VD
97300021	BOLLIE KONYN KLEUTERSKOOL	1322	
97300043	VERENIGENDE GEREFORMEERDE KERKSAAL	1323	
97300065	HA QUA YOUTH CENTRE	1114	

Ward 9 comprises of a total of 3383 registered voters.

MIN VOTERS 3053

NORM 3591

MAX VOTERS 4129

VOTING DISTRICT No.	VOTING STATION NAME	NUMBER OF VOTERS	SPLIT VD
97360016	HEIDELBERG SKOUSAAL	540	
97360083	MOLEN-RIVIER PRIMARY SCHOOL	661	
97360094	MUISKRAAL FARM - SHOP	195	
97240013	HEIDELBERG TOWN HALL	1987	

FORM MDB5
WARD DELIMITATION
OBJECTION IN TERMS OF ITEM 5(2) OF SCHEDULE 1 TO THE
LOCAL GOVERNMENT: MUNICIPAL STRUCTURES ACT, 1998

Name of municipality
.....

Municipal Code

Name of aggrieved person/institution:
.....

Contact Person:
.....

Address:
.....

Tel.: **Cell Number:**

Email Address:
.....

PLEASE USE ADDITIONAL PAGE SHOULD THE ALTERNATIVE PROPOSALS BE MORE THAN THE FOLLOWING SPACE AVAILABLE.

I request the Municipal Demarcation Board to consider the following alternative proposals.

Ward Number	The ward comprises of the following voting districts (i.e. Provide the number of voters in brackets, e.g. VD1123453 (1500) + VD3456780 (2500) = 4000)	Motivation

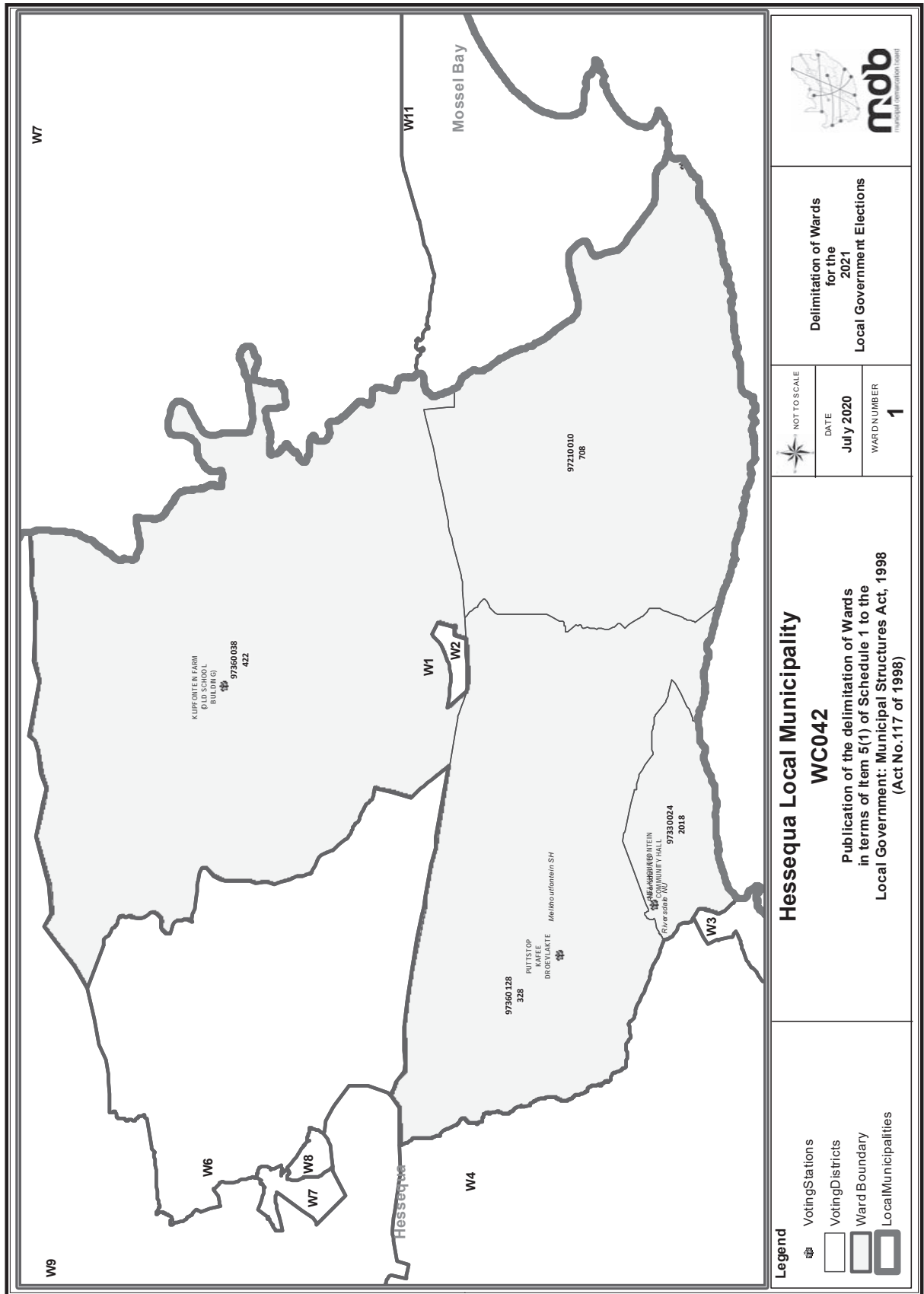
I confirm that

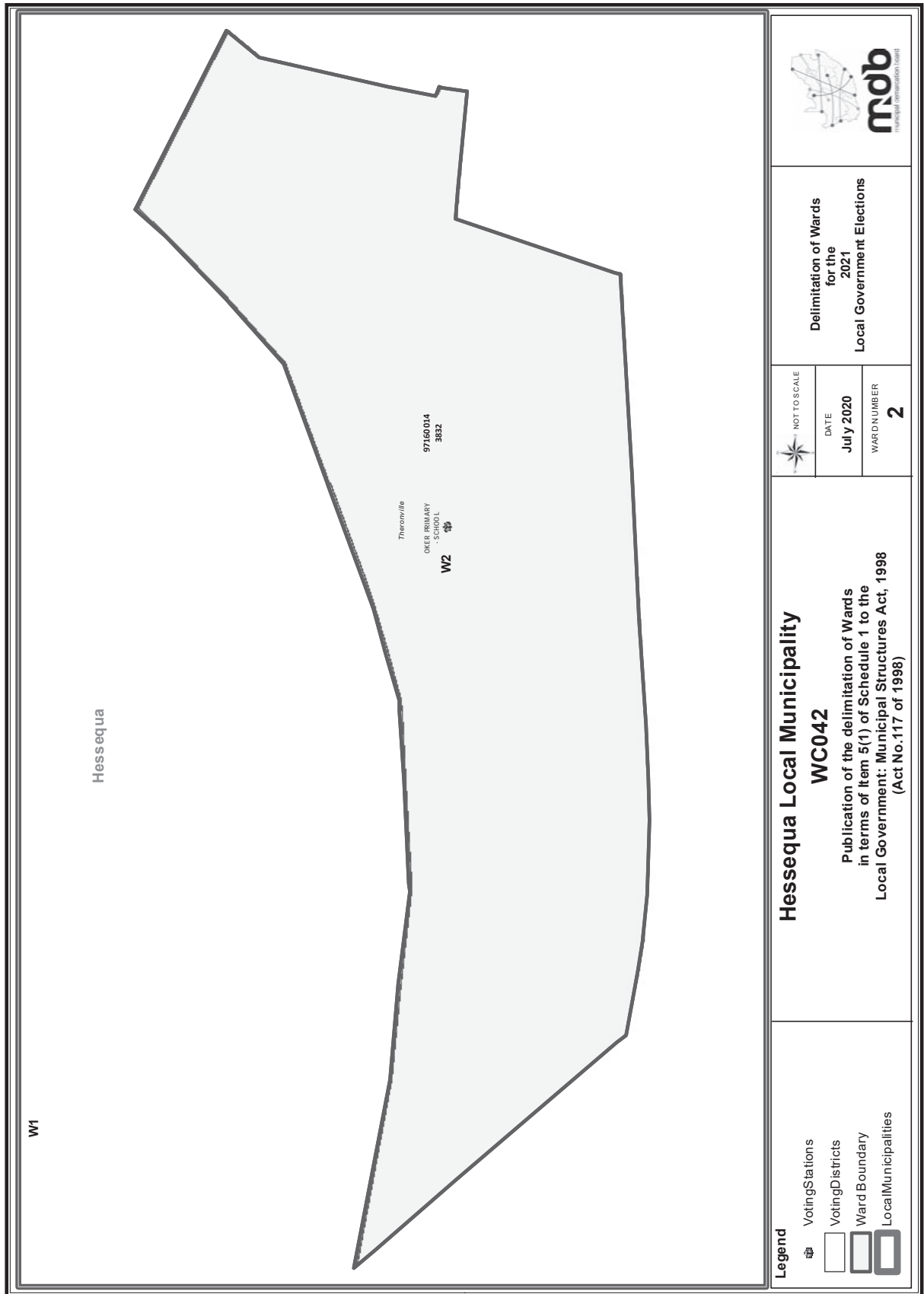
- Each cluster of voting districts for a contiguous ward;
- The number of voters in each ward fall within the minimum and maximum noms allowed per ward;
- The proposed ward boundaries comply, in general, with the criteria.

SIGNATURE

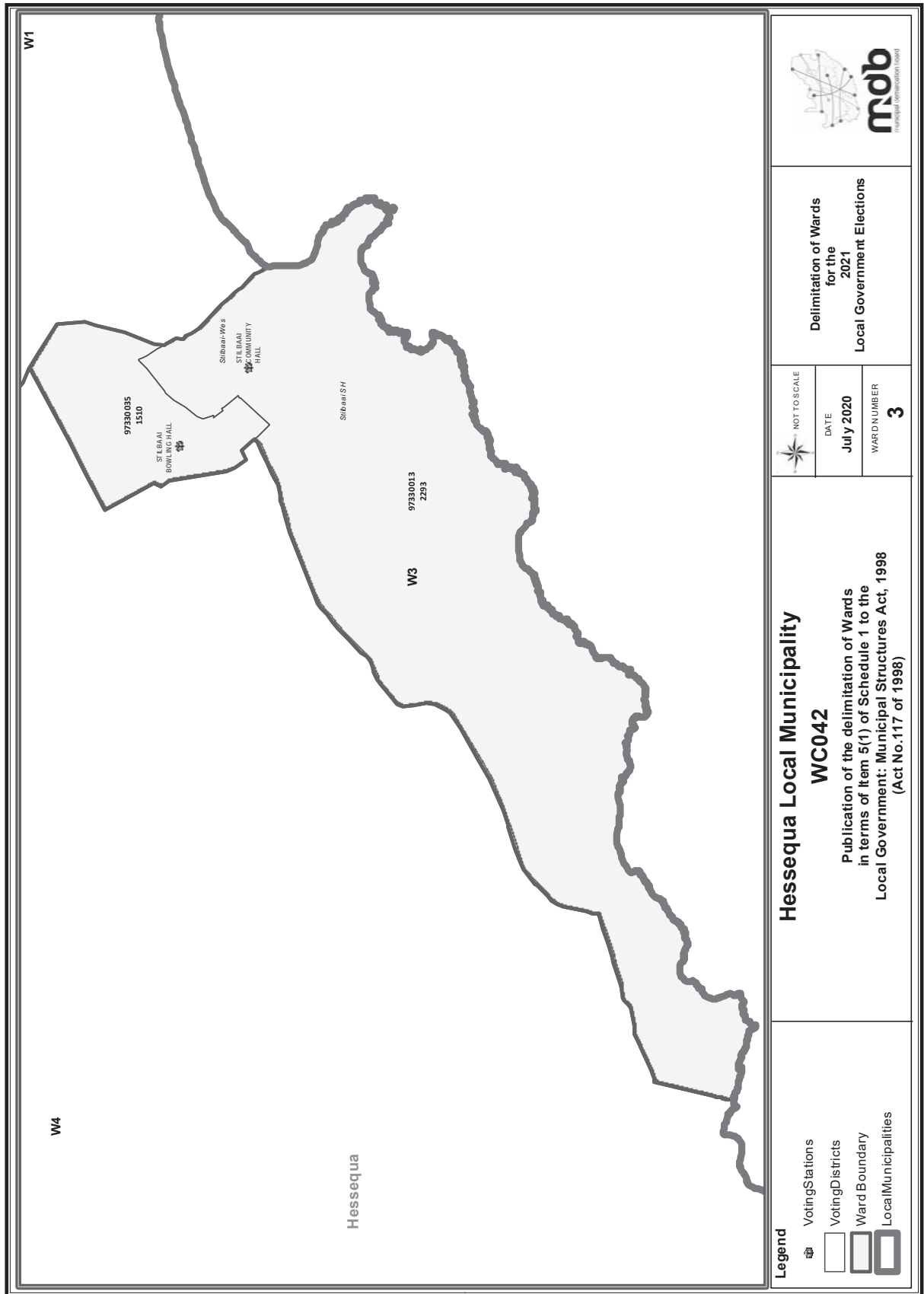
NAME AND SURNAME

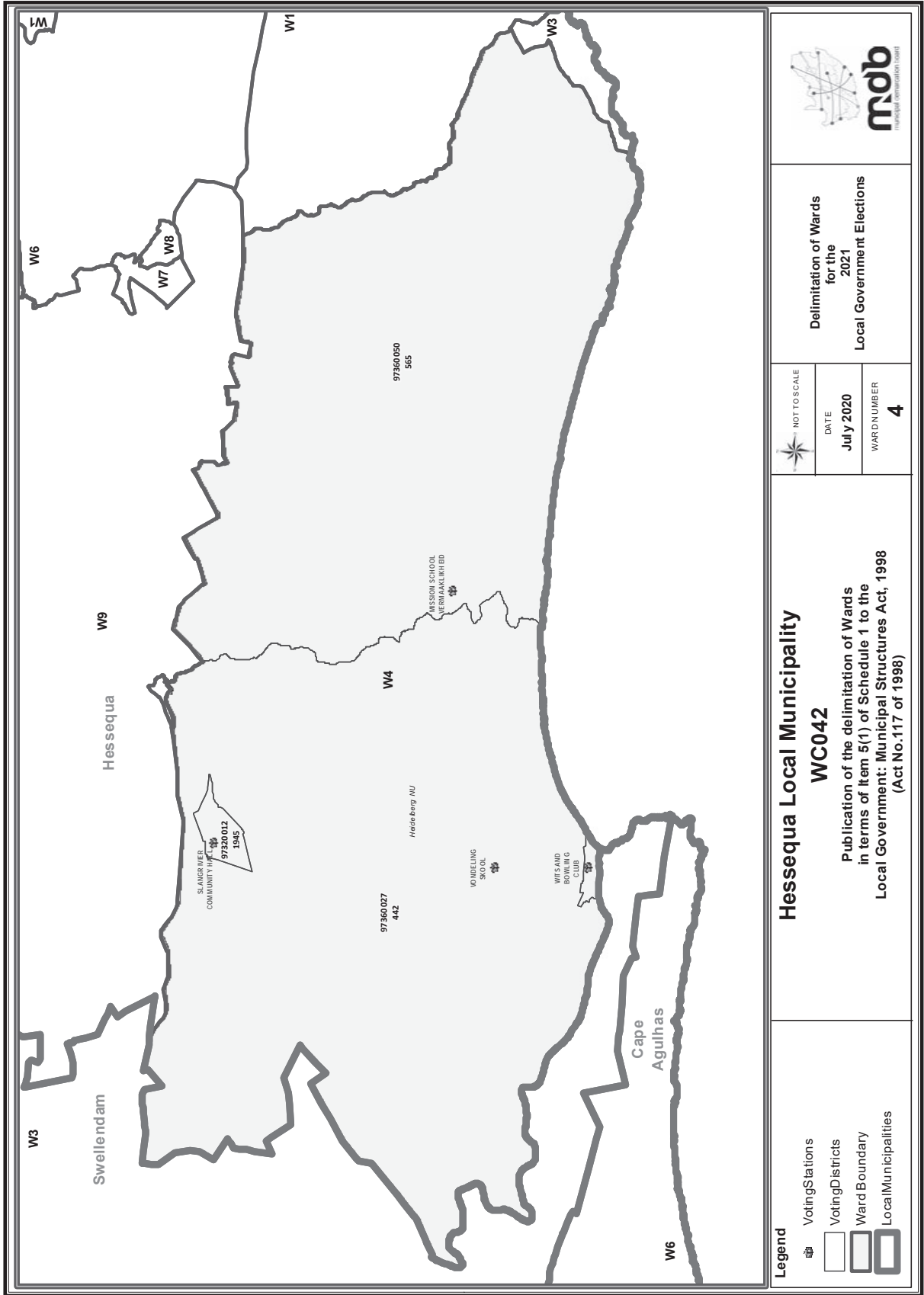
DATE

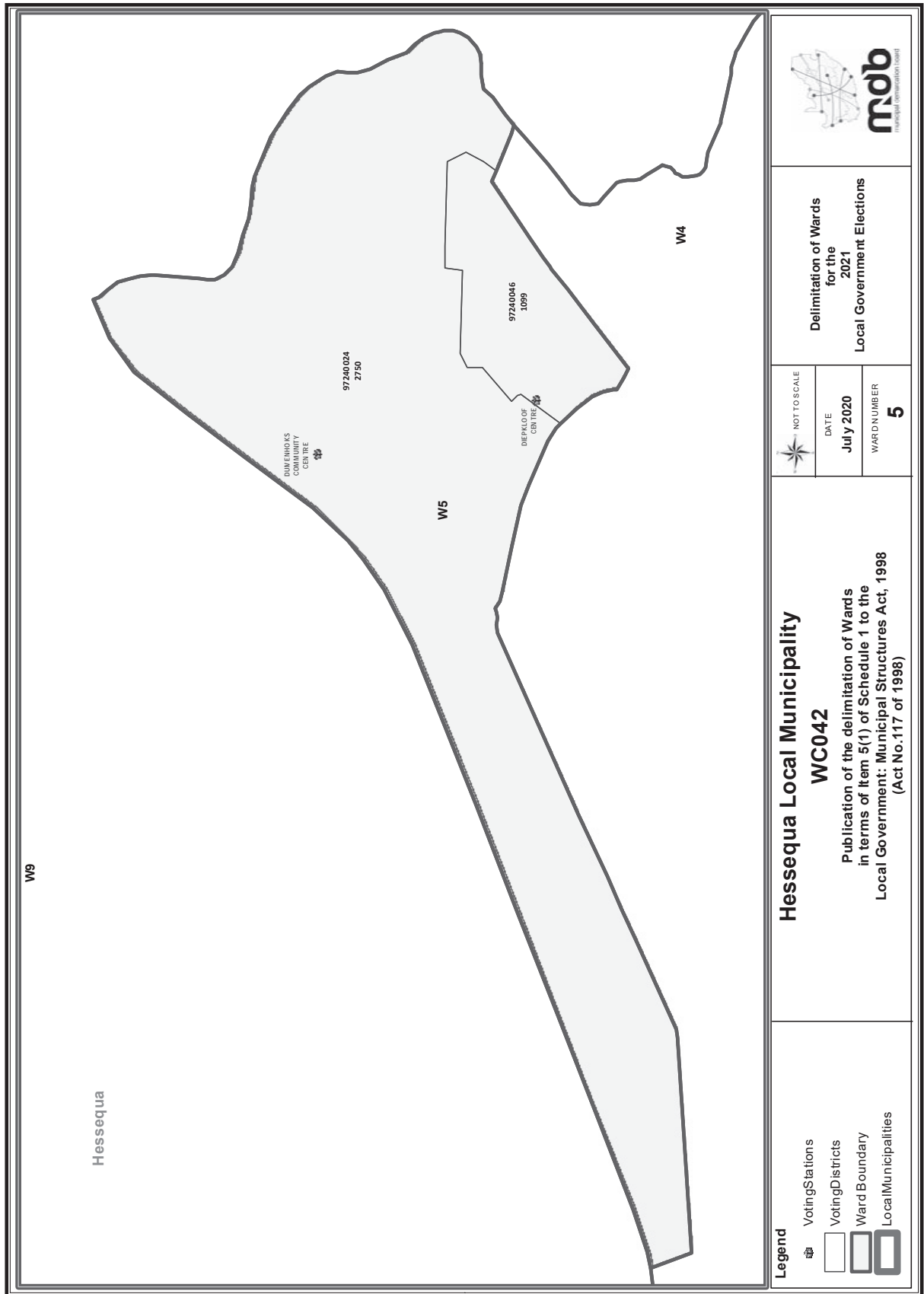




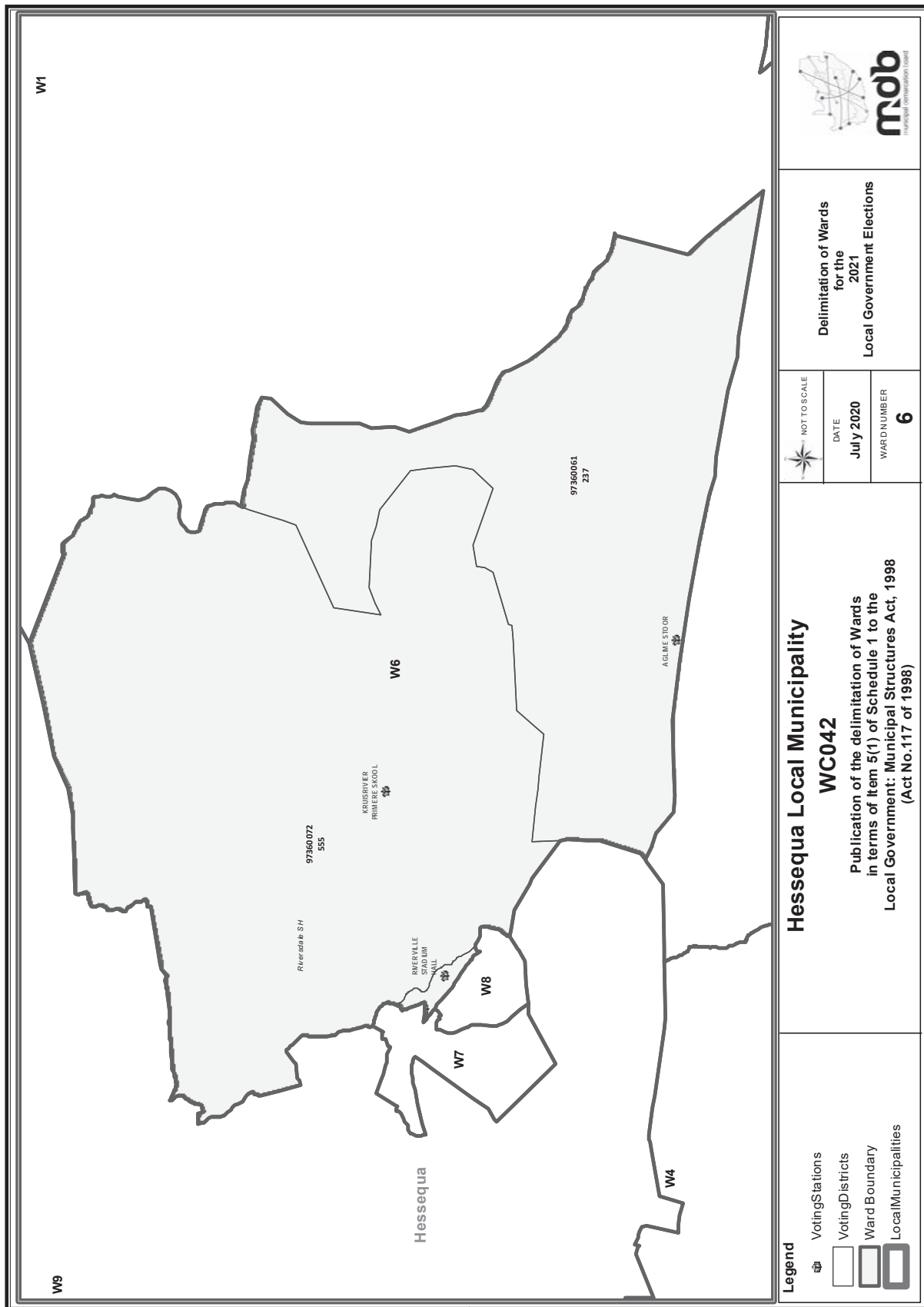
Legend Voting Stations Voting Districts Ward Boundary Local Municipalities	Hessequa Local Municipality WC042 Publication of the delimitation of Wards in terms of Item 5(1) of Schedule 1 to the Local Government: Municipal Structures Act, 1998 (Act No.117 of 1998)	NOT TO SCALE 	DATE July 2020	WARD NUMBER 2
			Delimitation of Wards for the 2021 Local Government Elections	

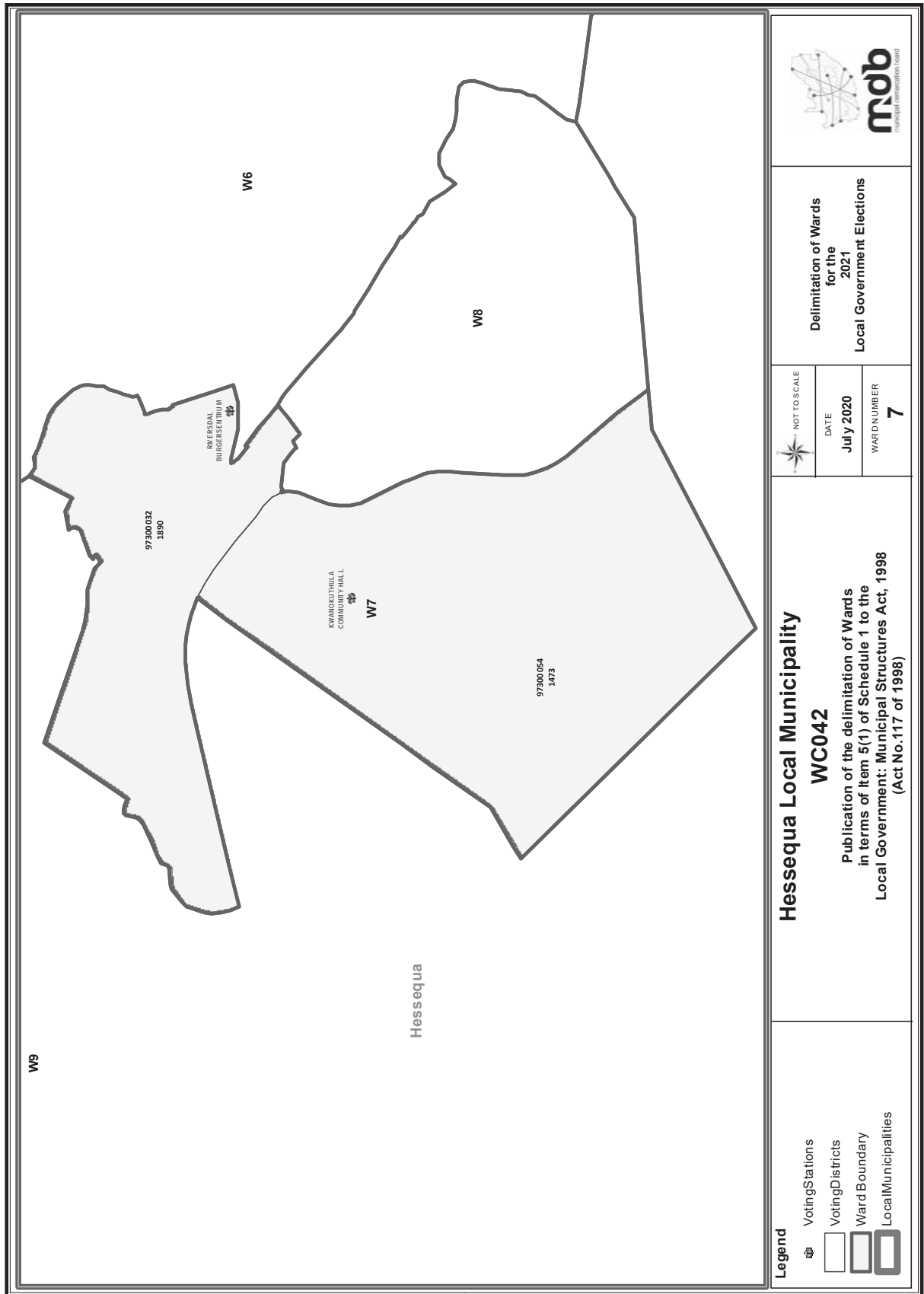




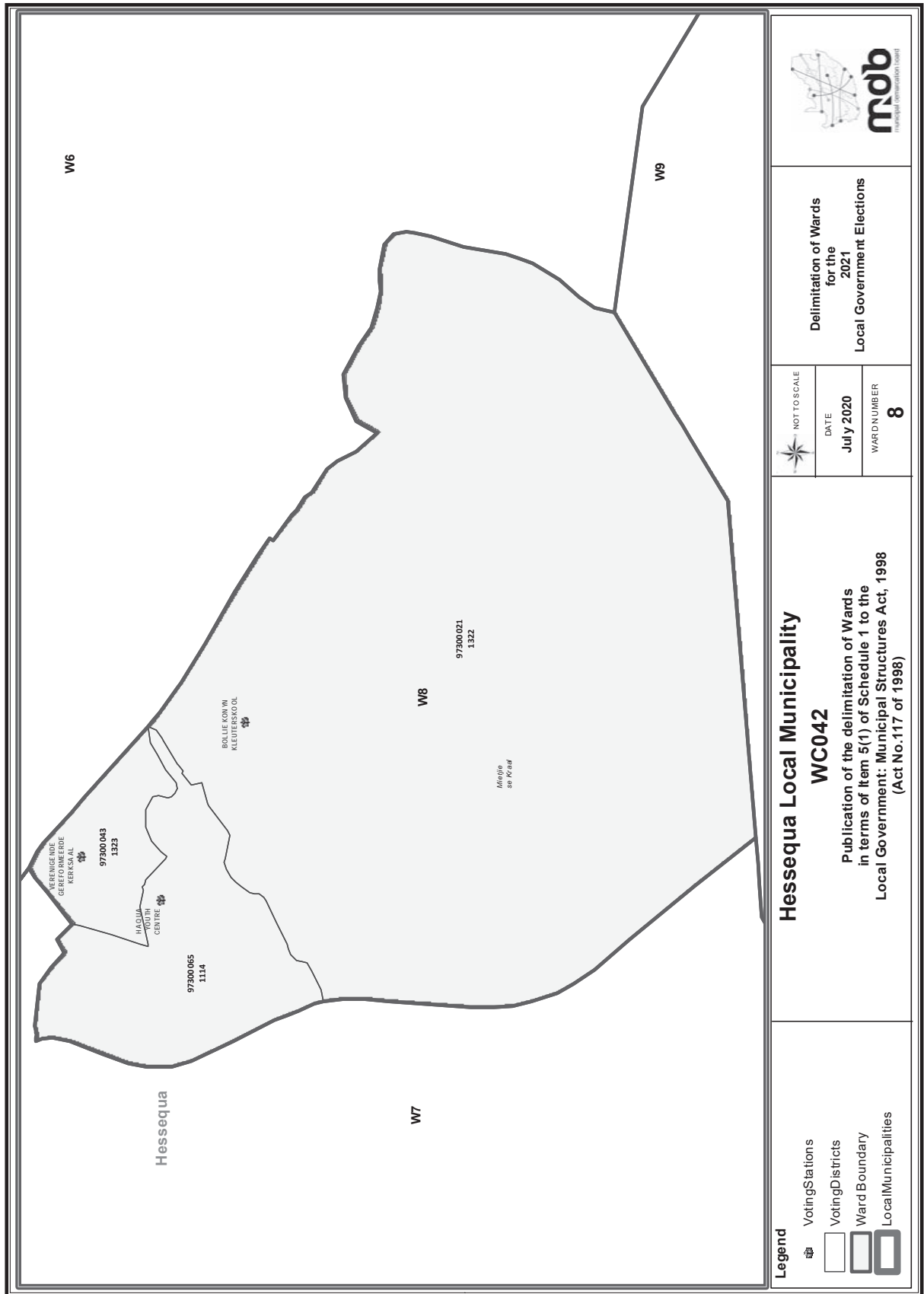


Legend Voting Stations Voting Districts Ward Boundary Local Municipalities	Hessequa Local Municipality WC042 Publication of the delimitation of Wards in terms of Item 5(1) of Schedule 1 to the Local Government: Municipal Structures Act, 1998 (Act No.117 of 1998)		Delimitation of Wards for the 2021 Local Government Elections	
	NOT TO SCALE 	DATE July 2020		





Legend Voting Stations Voting Districts Ward Boundary Local Municipalities	Hessequa Local Municipality WC042 Publication of the delimitation of Wards in terms of Item 5(1) of Schedule 1 to the Local Government: Municipal Structures Act, 1998 (Act No.117 of 1998)		NOT TO SCALE DATE July 2020 WARD NUMBER 7		Delimitation of Wards for the 2021 Local Government Elections



Legend Voting Stations Voting Districts Ward Boundary Local Municipalities	Hessequa Local Municipality WC042 Publication of the delimitation of Wards in terms of Item 5(1) of Schedule 1 to the Local Government: Municipal Structures Act, 1998 (Act No.117 of 1998)		Delimitation of Wards for the 2021 Local Government Elections	
	NOT TO SCALE 	DATE July 2020		

