

PROVINCE OF THE WESTERN CAPE

Provincial Gazette Extraordinary

8294

Wednesday, 29 July 2020

PROVINSIE WES-KAAP

Buitengewone Provinsiale Koerant

8294

Woensdag, 29 Julie 2020

Registered at the Post Office as a Newspaper

CONTENTS

*(*Reprints are obtainable at Room M21, Provincial Legislature Building, 7 Wale Street, Cape Town 8001.)*

No.

Page

PROVINCIAL NOTICE

- | | | |
|----|---|---|
| 73 | Mossel Bay Local Municipality (WC043): Western Cape Province: Municipal Demarcation Board: Delimitation of Municipal Wards in terms of the Local Government: Municipal Structures Act, 1998 | 2 |
|----|---|---|

PROVINCIAL NOTICE

The following Provincial Notice is published for general information.

DR H.C. MALILA,
DIRECTOR-GENERAL

Provincial Building,
Wale Street,
Cape Town.

P.N. 73/2020

PROVINSIALE KENNISGEWING

Die volgende Provinsiale Kennisgewing word vir algemene inligting gepubliseer.

DR H.C. MALILA,
DIREKTEUR-GENERAAL

Provinsiale Wetgewer-gebou,
Waalstraat,
Kaapstad.

29 July 2020

WESTERN CAPE PROVINCE**GENERAL NOTICE**

**MUNICIPAL DEMARCATION BOARD : DELIMITATION OF
MUNICIPAL WARDS IN TERMS OF THE LOCAL
GOVERNMENT : MUNICIPAL STRUCTURES ACT, 1998.**

**Mossel Bay Local Municipality
WC043**

In terms of Item 5 (1) of Schedule 1 to the Local Government: Municipal Structures Act, 1998 (Act No. 117 of 1998) (the Act) the Municipal Demarcation Board hereby publishes its delimitation of wards for the above-mentioned municipality. Particulars of the delimitation are listed in the Schedule.

In terms of Item 5 (2) of Schedule 1 to the Act, any person aggrieved by the delimitation may, within 14 days of publication of this notice, submit objections in writing to:

The Municipal Demarcation Board
Private Bag X123
Centurion
0046

Fax: 086 5248643
Email: registry@demarcation.org.za

The attached form MDB 5 must please be used to object. The form is also available on www.demarcation.org.za.

MR THABO MANYONI
CHAIRPERSON: MUNICIPAL DEMARCATION BOARD

SCHEDULE

In terms of section 18(3) of the Local Government: Municipal Structures Act, 1998 (Act No. 117 of 1998), the MEC responsible for local government has determined that the municipal council consists of **29** councillors.

After having consulted the Independent Electoral Commission, The Municipal Demarcation Board has delimited the municipality into **15** wards in terms of Schedule 1 of the Act.

The number of registered voters in each ward does not vary by more than fifteen percent from the norm. The norm was determined by dividing the total number of voters on the municipal segment of the national common voters roll, namely **62750** voters on 5 March 2019, by the number of wards in the municipality.

The schedule for each ward and a map of each ward is attached. In case of a discrepancy between the map and this schedule, the map will prevail.

The ward numbers, the voting districts and voting stations in each ward, and the number of voters are as follows:

Ward 1 comprises of a total of 4492 registered voters.					
MIN VOTERS	3556	NORM	4183	MAX VOTERS	4810
VOTING DISTRICT No.	VOTING STATION NAME	NUMBER OF VOTERS	SPLIT VD		
97280264	ELUXOLWENI EDUCARE	1324			
97280051	INDWE SECONDARY SCHOOL	3168			
Ward 2 comprises of a total of 3584 registered voters.					
MIN VOTERS	3556	NORM	4183	MAX VOTERS	4810
VOTING DISTRICT No.	VOTING STATION NAME	NUMBER OF VOTERS	SPLIT VD		
97280040	KWA-NONQABA COMMUNITY HALL	1714			
97280130	ASLA PARK THUSONG CENTRE	1870	Y		
97280253	IMIZAMO YETHU CRECHE	0	Y		
Ward 3 comprises of a total of 3586 registered voters.					
MIN VOTERS	3556	NORM	4183	MAX VOTERS	4810
VOTING DISTRICT No.	VOTING STATION NAME	NUMBER OF VOTERS	SPLIT VD		
97280141	RIETVLEI PRIMERE SKOOL	1365	Y		
97280130	ASLA PARK THUSONG CENTRE	510	Y		
97280196	AFRICAN GOSPEL CHURCH STOFIE STREET	1511			
97280253	IMIZAMO YETHU CRECHE	200	Y		
Ward 4 comprises of a total of 4802 registered voters.					
MIN VOTERS	3556	NORM	4183	MAX VOTERS	4810
VOTING DISTRICT No.	VOTING STATION NAME	NUMBER OF VOTERS	SPLIT VD		
97280129	RHEEBOK COMMUNITY HALL	300	Y		
97380018	BRANDWACHT COMMUNITY HALL	1307	Y		
97280242	KLEINBRAK COMMUNITY HALL	1171	Y		
97230034	LAERSKOOL VORENTOE PRIMARY SPORT HALL	2024			
Ward 5 comprises of a total of 4780 registered voters.					
MIN VOTERS	3556	NORM	4183	MAX VOTERS	4810
VOTING DISTRICT No.	VOTING STATION NAME	NUMBER OF VOTERS	SPLIT VD		
97230012	GREATBRAK MUNICIPALITY	2176			
97280129	RHEEBOK COMMUNITY HALL	2304	Y		
97280242	KLEINBRAK COMMUNITY HALL	300	Y		
Ward 6 comprises of a total of 4490 registered voters.					
MIN VOTERS	3556	NORM	4183	MAX VOTERS	4810
VOTING DISTRICT No.	VOTING STATION NAME	NUMBER OF VOTERS	SPLIT VD		

97280208	NEW LIFE CHURCH	1474	
97280084	VOORTREKKERSAAL MOSSEL BAY	3016	Y

Ward 7 comprises of a total of 3842 registered voters.

MIN VOTERS 3556 NORM 4183 MAX VOTERS 4810

VOTING DISTRICT No.	VOTING STATION NAME	NUMBER OF VOTERS	SPLIT VD
97280163	SONSKYNVALLEI COMMUNITY HALL	2774	
97380018	BRANDWACHT COMMUNITY HALL	70	Y
97250014	LUTHERAN CHURCH HALL -HERBERTSDALE	699	
97380029	VGK CHURCH HALL (VLEESBAAI)	20	Y
97380041	LUTHERAN CHURCH HALL - BUISPLAAS	279	

Ward 8 comprises of a total of 3569 registered voters.

MIN VOTERS 3556 NORM 4183 MAX VOTERS 4810

VOTING DISTRICT No.	VOTING STATION NAME	NUMBER OF VOTERS	SPLIT VD
97280084	VOORTREKKERSAAL MOSSEL BAY	560	Y
97280073	MOSSEL BAY TOWN HALL	3009	

Ward 9 comprises of a total of 4485 registered voters.

MIN VOTERS 3556 NORM 4183 MAX VOTERS 4810

VOTING DISTRICT No.	VOTING STATION NAME	NUMBER OF VOTERS	SPLIT VD
97280028	D ALMEIDA COMMUNITY HALL	2487	
97280174	LUTHERAN CHURCH HALL - EXTENTION 06	1020	
97280231	SAO BRASS SECONDARY	978	

Ward 10 comprises of a total of 4644 registered voters.

MIN VOTERS 3556 NORM 4183 MAX VOTERS 4810

VOTING DISTRICT No.	VOTING STATION NAME	NUMBER OF VOTERS	SPLIT VD
97280039	HARTENBOS BOWLING CLUB	4644	

Ward 11 comprises of a total of 4038 registered voters.

MIN VOTERS 3556 NORM 4183 MAX VOTERS 4810

VOTING DISTRICT No.	VOTING STATION NAME	NUMBER OF VOTERS	SPLIT VD
97280107	DANABAAI COMMUNITY HALL	3366	
97380029	VGK CHURCH HALL (VLEESBAAI)	672	Y

Ward 12 comprises of a total of 4184 registered voters.

MIN VOTERS 3556 NORM 4183 MAX VOTERS 4810

VOTING DISTRICT No.	VOTING STATION NAME	NUMBER OF VOTERS	SPLIT VD
97280062	DIAZ PRIMARY SCHOOL	1423	

97280220	JOE SLOVO COMMUNITY HALL	2261	
97280017	LUTHERAN CHURCH HALL - EXTENTION 13	500	Y

Ward 13 comprises of a total of 3698 registered voters.

MIN VOTERS 3556 NORM 4183 MAX VOTERS 4810

VOTING DISTRICT No.	VOTING STATION NAME	NUMBER OF VOTERS	SPLIT VD
97280017	LUTHERAN CHURCH HALL - EXTENTION 13	2188	Y
97280185	MOSSELBAAI BINNEHUIS SPORTSENTRUM	1510	

Ward 14 comprises of a total of 4644 registered voters.

MIN VOTERS 3556 NORM 4183 MAX VOTERS 4810

VOTING DISTRICT No.	VOTING STATION NAME	NUMBER OF VOTERS	SPLIT VD
97380030	DENNEPRAG PRIMARY SCHOOL	597	
97190017	FRIEMERSHEIM COMMUNITY HALL	744	
97230023	SANTA KLEUTERSKOOL	1753	
97230045	MULTI PURPOSE CENTRE	1550	

Ward 15 comprises of a total of 3912 registered voters.

MIN VOTERS 3556 NORM 4183 MAX VOTERS 4810

VOTING DISTRICT No.	VOTING STATION NAME	NUMBER OF VOTERS	SPLIT VD
97280253	IMIZAMO YETHU CRECHE	875	Y
97280152	ASLA COMMUNITY HALL	2637	
97280141	RIETVLEI PRIMERE SKOOL	400	Y

FORM MDB5
WARD DELIMITATION
OBJECTION IN TERMS OF ITEM 5(2) OF SCHEDULE 1 TO THE
LOCAL GOVERNMENT: MUNICIPAL STRUCTURES ACT, 1998

Name of municipality

Municipal Code

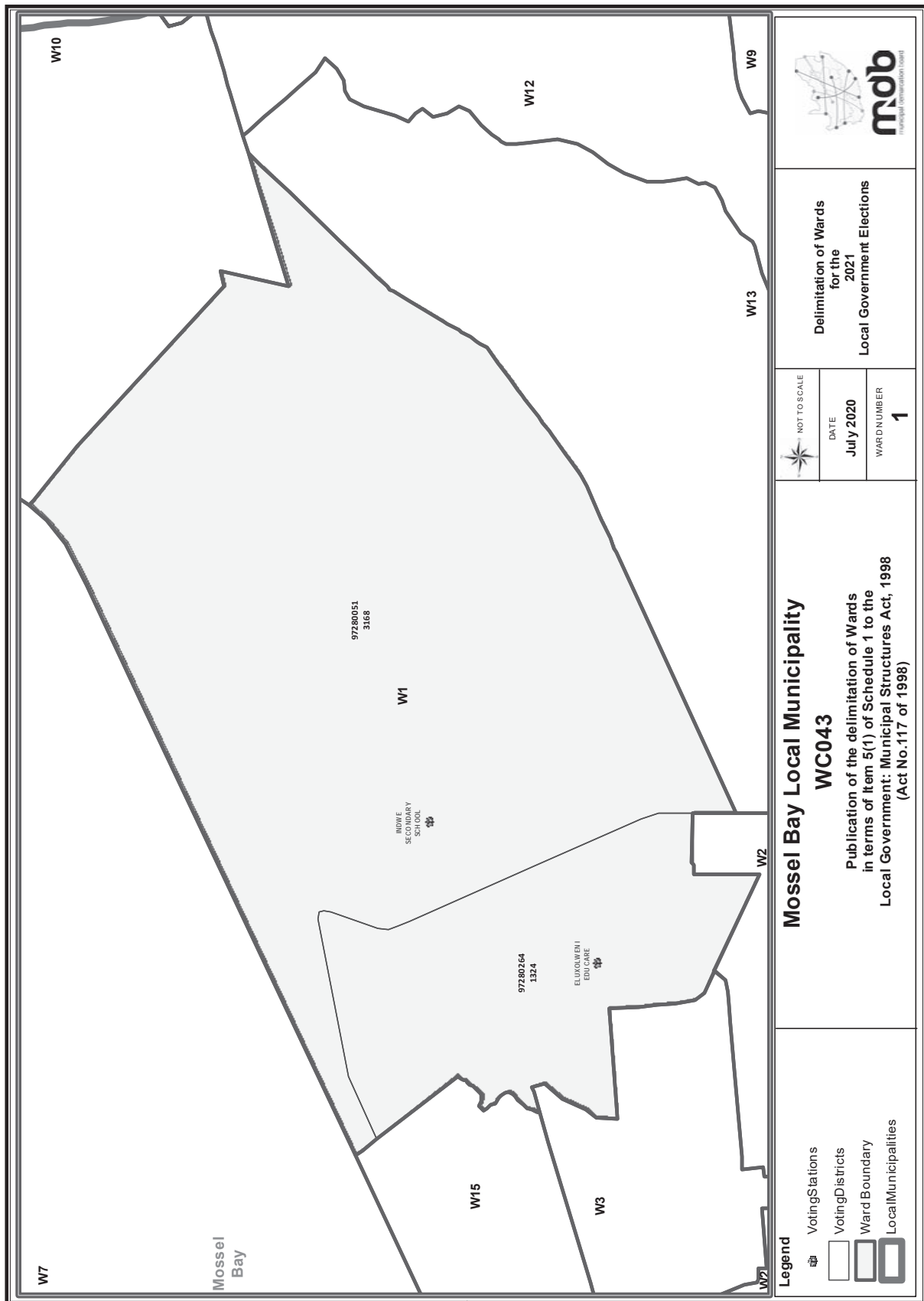
Name of aggrieved person/institution:

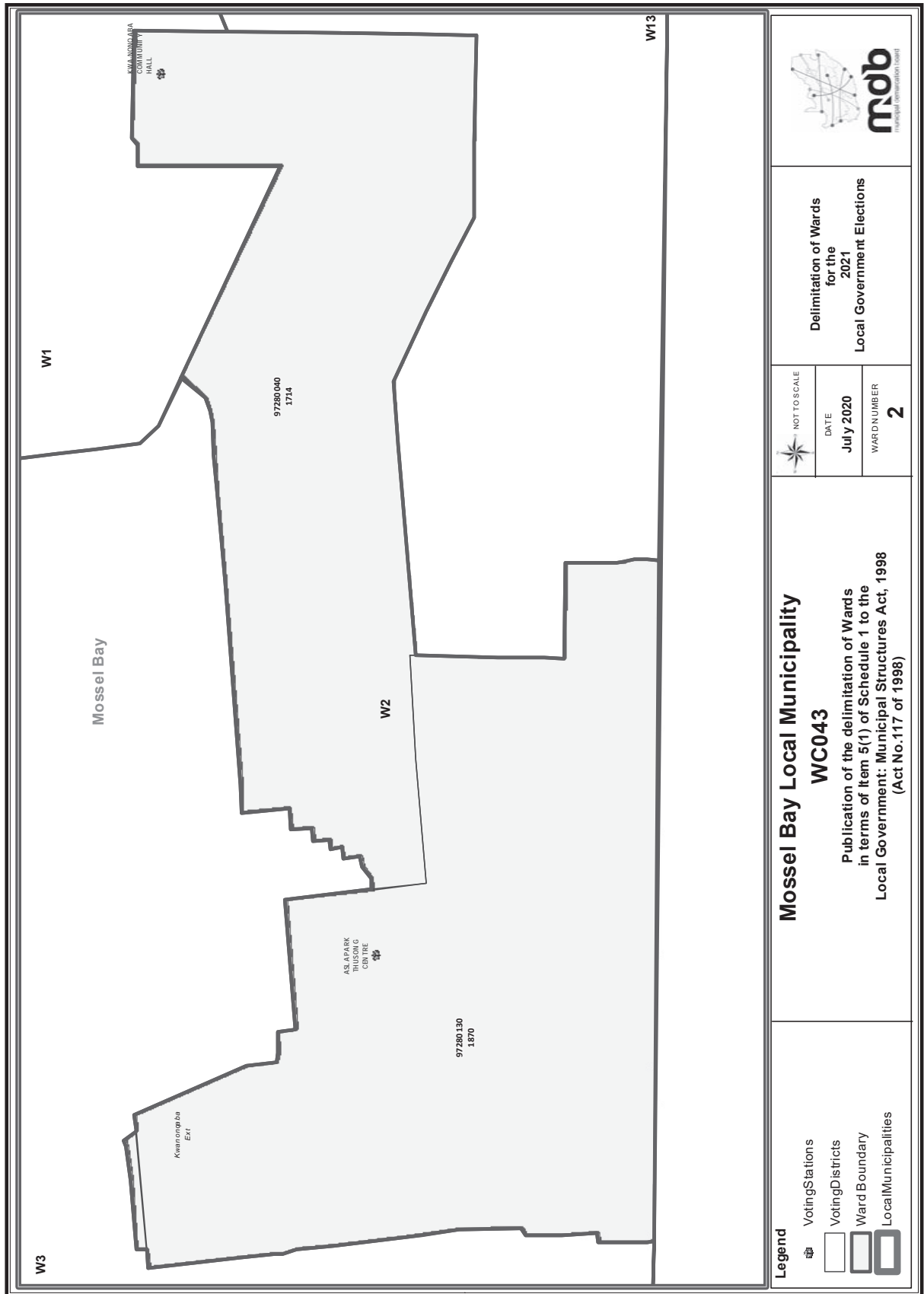
Contact Person:

Address:

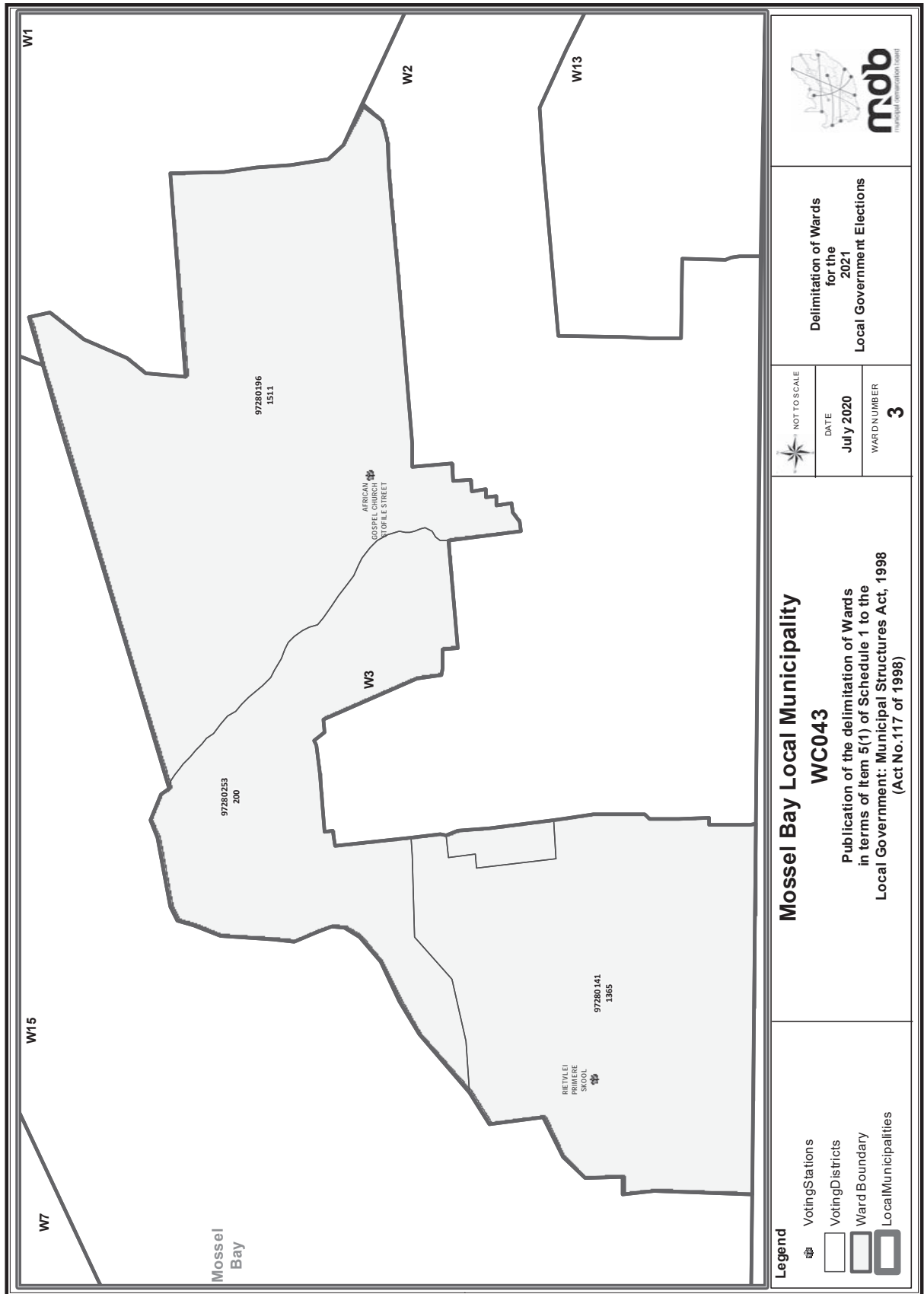
Tel.: **Cell Number:**

Email Address:





Legend Voting Stations Voting Districts Ward Boundary Local Municipalities	Mossel Bay Local Municipality WC043 Publication of the delimitation of Wards in terms of Item 5(1) of Schedule 1 to the Local Government: Municipal Structures Act, 1998 (Act No.117 of 1998)		Delimitation of Wards for the 2021 Local Government Elections	
	NOT TO SCALE 	DATE July 2020 WARD NUMBER 2		



Delimitation of Wards for the 2021 Local Government Elections

NOT TO SCALE

DATE
July 2020

WARD NUMBER
3

Mosseil Bay Local Municipality WC043

Publication of the delimitation of Wards in terms of Item 5(1) of Schedule 1 to the Local Government: Municipal Structures Act, 1998 (Act No.117 of 1998)

Legend

- Voting Stations
- Voting Districts
- Ward Boundary
- Local Municipalities

