

PROVINCE OF THE WESTERN CAPE

Provincial Gazette Extraordinary

8295

Wednesday, 29 July 2020

PROVINSIE WES-KAAP

Buitengewone Provinsiale Koerant

8295

Woensdag, 29 Julie 2020

Registered at the Post Office as a Newspaper

CONTENTS

*(*Reprints are obtainable at Room M21, Provincial Legislature Building, 7 Wale Street, Cape Town 8001.)*

No.

Page

PROVINCIAL NOTICE

- | | | |
|----|---|---|
| 74 | George Local Municipality (WC044): Western Cape Province: Municipal Demarcation Board: Delimitation of Municipal Wards in terms of the Local Government: Municipal Structures Act, 1998 | 2 |
|----|---|---|

PROVINCIAL NOTICE

The following Provincial Notice is published for general information.

DR H.C. MALILA,
DIRECTOR-GENERAL

Provincial Building,
Wale Street,
Cape Town.

P.N. 74/2020

PROVINSIALE KENNISGEWING

Die volgende Provinsiale Kennisgewing word vir algemene inligting gepubliseer.

DR H.C. MALILA,
DIREKTEUR-GENERAAL

Provinsiale Wetgewer-gebou,
Waalstraat,
Kaapstad.

29 July 2020

WESTERN CAPE PROVINCE**GENERAL NOTICE**

**MUNICIPAL DEMARCATION BOARD : DELIMITATION OF
MUNICIPAL WARDS IN TERMS OF THE LOCAL
GOVERNMENT : MUNICIPAL STRUCTURES ACT, 1998.**

**George Local Municipality
WC044**

In terms of Item 5 (1) of Schedule 1 to the Local Government: Municipal Structures Act, 1998 (Act No. 117 of 1998) (the Act) the Municipal Demarcation Board hereby publishes its delimitation of wards for the above-mentioned municipality. Particulars of the delimitation are listed in the Schedule.

In terms of Item 5 (2) of Schedule 1 to the Act, any person aggrieved by the delimitation may, within 14 days of publication of this notice, submit objections in writing to:

The Municipal Demarcation Board
Private Bag X123
Centurion
0046

Fax: 086 5248643
Email: registry@demarcation.org.za

The attached form MDB 5 must please be used to object. The form is also available on www.demarcation.org.za.

MR THABO MANYONI
CHAIRPERSON: MUNICIPAL DEMARCATION BOARD

SCHEDULE

In terms of section 18(3) of the Local Government: Municipal Structures Act, 1998 (Act No. 117 of 1998), the MEC responsible for local government has determined that the municipal council consists of **55** councillors.

After having consulted the Independent Electoral Commission, The Municipal Demarcation Board has delimited the municipality into **28** wards in terms of Schedule 1 of the Act.

The number of registered voters in each ward does not vary by more than fifteen percent from the norm. The norm was determined by dividing the total number of voters on the municipal segment of the national common voters roll, namely **103451** voters on 5 March 2019, by the number of wards in the municipality.

The schedule for each ward and a map of each ward is attached. In case of a discrepancy between the map and this schedule, the map will prevail.

The ward numbers, the voting districts and voting stations in each ward, and the number of voters are as follows:

Ward 1 comprises of a total of 3327 registered voters.			
MIN VOTERS	3140	NORM	3694
		MAX VOTERS	4248
VOTING DISTRICT No.	VOTING STATION NAME	NUMBER OF VOTERS	SPLIT VD
97200019	BLANCO COMMUNITY HALL	3327	
Ward 2 comprises of a total of 3555 registered voters.			
MIN VOTERS	3140	NORM	3694
		MAX VOTERS	4248
VOTING DISTRICT No.	VOTING STATION NAME	NUMBER OF VOTERS	SPLIT VD
97200097	DENNEOORD PRIMARY SCHOOL	3555	
Ward 3 comprises of a total of 3361 registered voters.			
MIN VOTERS	3140	NORM	3694
		MAX VOTERS	4248
VOTING DISTRICT No.	VOTING STATION NAME	NUMBER OF VOTERS	SPLIT VD
97200064	CARPE DIEM SCHOOL	400	Y
97200031	HEATHERLANDS HIGH	2961	Y
Ward 4 comprises of a total of 4247 registered voters.			
MIN VOTERS	3140	NORM	3694
		MAX VOTERS	4248
VOTING DISTRICT No.	VOTING STATION NAME	NUMBER OF VOTERS	SPLIT VD
97340014	NATIONAL SEA RESCUE INSTITUTE	1830	Y
97340025	TOUWSRANTEN COMMUNITY HALL	2013	
97340036	KLEINKRANTZ CRECHE	404	
Ward 5 comprises of a total of 4204 registered voters.			
MIN VOTERS	3140	NORM	3694
		MAX VOTERS	4248
VOTING DISTRICT No.	VOTING STATION NAME	NUMBER OF VOTERS	SPLIT VD
97200132	ROSEMOORE SPORTS GROUND	2199	
97200378	VAN KERVEL SCHOOL	2005	Y
Ward 6 comprises of a total of 3855 registered voters.			
MIN VOTERS	3140	NORM	3694
		MAX VOTERS	4248
VOTING DISTRICT No.	VOTING STATION NAME	NUMBER OF VOTERS	SPLIT VD
97200154	ROSEMOORE COMMUNITY HALL	1855	
97200165	GEORGE CONGREGATIONAL CHURCH	2000	
Ward 7 comprises of a total of 3791 registered voters.			
MIN VOTERS	3140	NORM	3694
		MAX VOTERS	4248
VOTING DISTRICT No.	VOTING STATION NAME	NUMBER OF VOTERS	SPLIT VD
97200266	PARKDENE SENIOR SECONDARY SCHOOL	2131	

97200413	LAWAAIKAMP COMMUNITY HALL	1660
----------	---------------------------	------

Ward 8 comprises of a total of 3538 registered voters.

MIN VOTERS 3140	NORM 3694	MAX VOTERS 4248
------------------------	------------------	------------------------

VOTING DISTRICT No.	VOTING STATION NAME	NUMBER OF VOTERS	SPLIT VD
---------------------	---------------------	------------------	----------

97200277	PARKDENE PRIMARY SCHOOL	2305
----------	-------------------------	------

97200200	ST. LIBORIUS CATHOLIC CHURCH	1233
----------	------------------------------	------

Ward 9 comprises of a total of 3813 registered voters.

MIN VOTERS 3140	NORM 3694	MAX VOTERS 4248
------------------------	------------------	------------------------

VOTING DISTRICT No.	VOTING STATION NAME	NUMBER OF VOTERS	SPLIT VD
---------------------	---------------------	------------------	----------

97200424	ISISEKO EDUCARE CENTRE	1885
----------	------------------------	------

97200323	NEW TYOLORA PRIMARY SCHOOL	1928
----------	----------------------------	------

Ward 10 comprises of a total of 3147 registered voters.

MIN VOTERS 3140	NORM 3694	MAX VOTERS 4248
------------------------	------------------	------------------------

VOTING DISTRICT No.	VOTING STATION NAME	NUMBER OF VOTERS	SPLIT VD
---------------------	---------------------	------------------	----------

97200312	ILINGELETHU CRECHE	2547
----------	--------------------	------

97200435	SAKHINGOMSO CRECHE	600	Y
----------	--------------------	-----	---

Ward 11 comprises of a total of 3817 registered voters.

MIN VOTERS 3140	NORM 3694	MAX VOTERS 4248
------------------------	------------------	------------------------

VOTING DISTRICT No.	VOTING STATION NAME	NUMBER OF VOTERS	SPLIT VD
---------------------	---------------------	------------------	----------

97340014	NATIONAL SEA RESCUE INSTITUTE	130	Y
----------	-------------------------------	-----	---

97200301	CHRIST THE REDEEMER ANGLICAN CHURCH THEMBA	2788
----------	--	------

97370040	GATEWAY LODGE	899
----------	---------------	-----

Ward 12 comprises of a total of 3520 registered voters.

MIN VOTERS 3140	NORM 3694	MAX VOTERS 4248
------------------------	------------------	------------------------

VOTING DISTRICT No.	VOTING STATION NAME	NUMBER OF VOTERS	SPLIT VD
---------------------	---------------------	------------------	----------

97200345	GEORGE COMMUNITY LEARNING CENTRE	2720
----------	----------------------------------	------

97200053	THEMBALETHU HIGH SCHOOL	800	Y
----------	-------------------------	-----	---

Ward 13 comprises of a total of 3901 registered voters.

MIN VOTERS 3140	NORM 3694	MAX VOTERS 4248
------------------------	------------------	------------------------

VOTING DISTRICT No.	VOTING STATION NAME	NUMBER OF VOTERS	SPLIT VD
---------------------	---------------------	------------------	----------

97200288	MUNICIPAL OFFICE THEMBALETHU	2427
----------	------------------------------	------

97200367	THEMBALETHU COMMUNITY HALL	1474
----------	----------------------------	------

Ward 14 comprises of a total of 3456 registered voters.			
MIN VOTERS	3140	NORM	3694
		MAX VOTERS	4248
VOTING DISTRICT No.	VOTING STATION NAME	NUMBER OF VOTERS	SPLIT VD
97200222	PACALTSDORP COMMUNITY HALL	1314	
97200468	ROSEDALE HALL	2142	
Ward 15 comprises of a total of 3931 registered voters.			
MIN VOTERS	3140	NORM	3694
		MAX VOTERS	4248
VOTING DISTRICT No.	VOTING STATION NAME	NUMBER OF VOTERS	SPLIT VD
97200390	NOMPUMELELO CRECHE	2075	
97200053	THEMBALETHU HIGH SCHOOL	1856	Y
Ward 16 comprises of a total of 3959 registered voters.			
MIN VOTERS	3140	NORM	3694
		MAX VOTERS	4248
VOTING DISTRICT No.	VOTING STATION NAME	NUMBER OF VOTERS	SPLIT VD
97200255	NEW DAWN PARK PRIMARY SCHOOL	3959	
Ward 17 comprises of a total of 3914 registered voters.			
MIN VOTERS	3140	NORM	3694
		MAX VOTERS	4248
VOTING DISTRICT No.	VOTING STATION NAME	NUMBER OF VOTERS	SPLIT VD
97200143	ROSEMOOR CENTRE	1287	
97200176	CONVILLE COMMUNITY HALL	2627	
Ward 18 comprises of a total of 3460 registered voters.			
MIN VOTERS	3140	NORM	3694
		MAX VOTERS	4248
VOTING DISTRICT No.	VOTING STATION NAME	NUMBER OF VOTERS	SPLIT VD
97200121	MOTH HALL	1576	
97200402	NG KERK DENNEOORD	1384	
97200378	VAN KERVEL SCHOOL	500	Y
Ward 19 comprises of a total of 3661 registered voters.			
MIN VOTERS	3140	NORM	3694
		MAX VOTERS	4248
VOTING DISTRICT No.	VOTING STATION NAME	NUMBER OF VOTERS	SPLIT VD
97200389	MASONIC HALL	1595	
97200378	VAN KERVEL SCHOOL	300	Y
97200042	GEORGE COMMUNITY HALL	1766	
Ward 20 comprises of a total of 3639 registered voters.			
MIN VOTERS	3140	NORM	3694
		MAX VOTERS	4248

VOTING DISTRICT No.	VOTING STATION NAME	NUMBER OF VOTERS	SPLIT VD
97200110	HEIDEDAL PRIMARY SCHOOL	2495	
97200187	YOUTH FOR CHRIST KIDS STOP	1144	

Ward 21 comprises of a total of 3991 registered voters.

MIN VOTERS 3140 **NORM** 3694 **MAX VOTERS** 4248

VOTING DISTRICT No.	VOTING STATION NAME	NUMBER OF VOTERS	SPLIT VD
97200435	SAKHINGOMSO CRECHE	1888	Y
97200446	BONGOLWETHU CRECHE	2103	

Ward 22 comprises of a total of 3970 registered voters.

MIN VOTERS 3140 **NORM** 3694 **MAX VOTERS** 4248

VOTING DISTRICT No.	VOTING STATION NAME	NUMBER OF VOTERS	SPLIT VD
97370107	PINE LODGE RESORT	1760	
97370017	NG KERK OUTENIQUA LAND	400	Y
98310078	WABOOMSKRAAL MULTIPURPOSE CENTRE	476	
97370051	GEELHOUTBOOM PRIMERE SKOOL	850	
98310045	NG KERKSAAL HEROLD	484	

Ward 23 comprises of a total of 3763 registered voters.

MIN VOTERS 3140 **NORM** 3694 **MAX VOTERS** 4248

VOTING DISTRICT No.	VOTING STATION NAME	NUMBER OF VOTERS	SPLIT VD
97200334	HEROLDS BAY CARAVAN PARK OFFICE	828	
97370017	NG KERK OUTENIQUA LAND	445	Y
97200064	CARPE DIEM SCHOOL	879	Y
97200211	DELLVILLE PARK PRIMARY SCHOOL	1611	

Ward 24 comprises of a total of 3636 registered voters.

MIN VOTERS 3140 **NORM** 3694 **MAX VOTERS** 4248

VOTING DISTRICT No.	VOTING STATION NAME	NUMBER OF VOTERS	SPLIT VD
98350049	ONGELEGEN UCC PRIMERE SKOOL	303	
97370062	LUTHERAN CHURCH RONDEVLEI	408	
98260016	HAARLEM GEMEENSKAPSAAL	1298	
98310034	NEDERDUITS GEREFORMEERDE KERKSAAL NOLL	662	
98350016	GEMEENSKAPSAAL MATT ZONDAGH LANDGOED	765	
98350050	BASSOU PLASE	200	

Ward 25 comprises of a total of 3829 registered voters.

MIN VOTERS 3140 **NORM** 3694 **MAX VOTERS** 4248

VOTING DISTRICT No.	VOTING STATION NAME	NUMBER OF VOTERS	SPLIT VD
98350038	HARTEBEEZRIVER UCC PRIMERE SKOOL	108	
98350027	DIEPKLOOF VOORSKOOL	315	
98290019	LYONVILLE GEMEENSKAPSAAL	3075	
98310023	EZELJACHT COMMUNITY HALL	331	

Ward 26 comprises of a total of 3174 registered voters.

MIN VOTERS 3140

NORM 3694

MAX VOTERS 4248

VOTING DISTRICT No.	VOTING STATION NAME	NUMBER OF VOTERS	SPLIT VD
97200020	NEDERDUITS GEREFORMEERDE KERK BLANCO	2774	
97200031	HEATHERLANDS HIGH	400	Y

Ward 27 comprises of a total of 3197 registered voters.

MIN VOTERS 3140

NORM 3694

MAX VOTERS 4248

VOTING DISTRICT No.	VOTING STATION NAME	NUMBER OF VOTERS	SPLIT VD
97200244	VGK PACALTSORP	1705	
97200233	ST VINCENT PALOTTI CATHOLIC CHURCH	1492	

Ward 28 comprises of a total of 3795 registered voters.

MIN VOTERS 3140

NORM 3694

MAX VOTERS 4248

VOTING DISTRICT No.	VOTING STATION NAME	NUMBER OF VOTERS	SPLIT VD
97200075	NG KERK GEORGE SUID	3795	

FORM MDB5

WARD DELIMITATION

**OBJECTION IN TERMS OF ITEM 5(2) OF SCHEDULE 1 TO THE
LOCAL GOVERNMENT: MUNICIPAL STRUCTURES ACT, 1998**

Name of municipality

.....

Municipal Code

Name of aggrieved person/institution:

.....

Contact Person:

.....

Address:

.....

Tel.: **Cell Number:**

Email Address:

.....

PLEASE USE ADDITIONAL PAGE SHOULD THE ALTERNATIVE PROPOSALS BE MORE THAN THE FOLLOWING SPACE AVAILABLE.

I request the Municipal Demarcation Board to consider the following alternative proposals.

Ward Number	The ward comprises of the following voting districts (i.e.Provide the number of voters in brackets, e.g. VD1123453 (1500) + VD3456780 (2500) = 4000)	Motivation

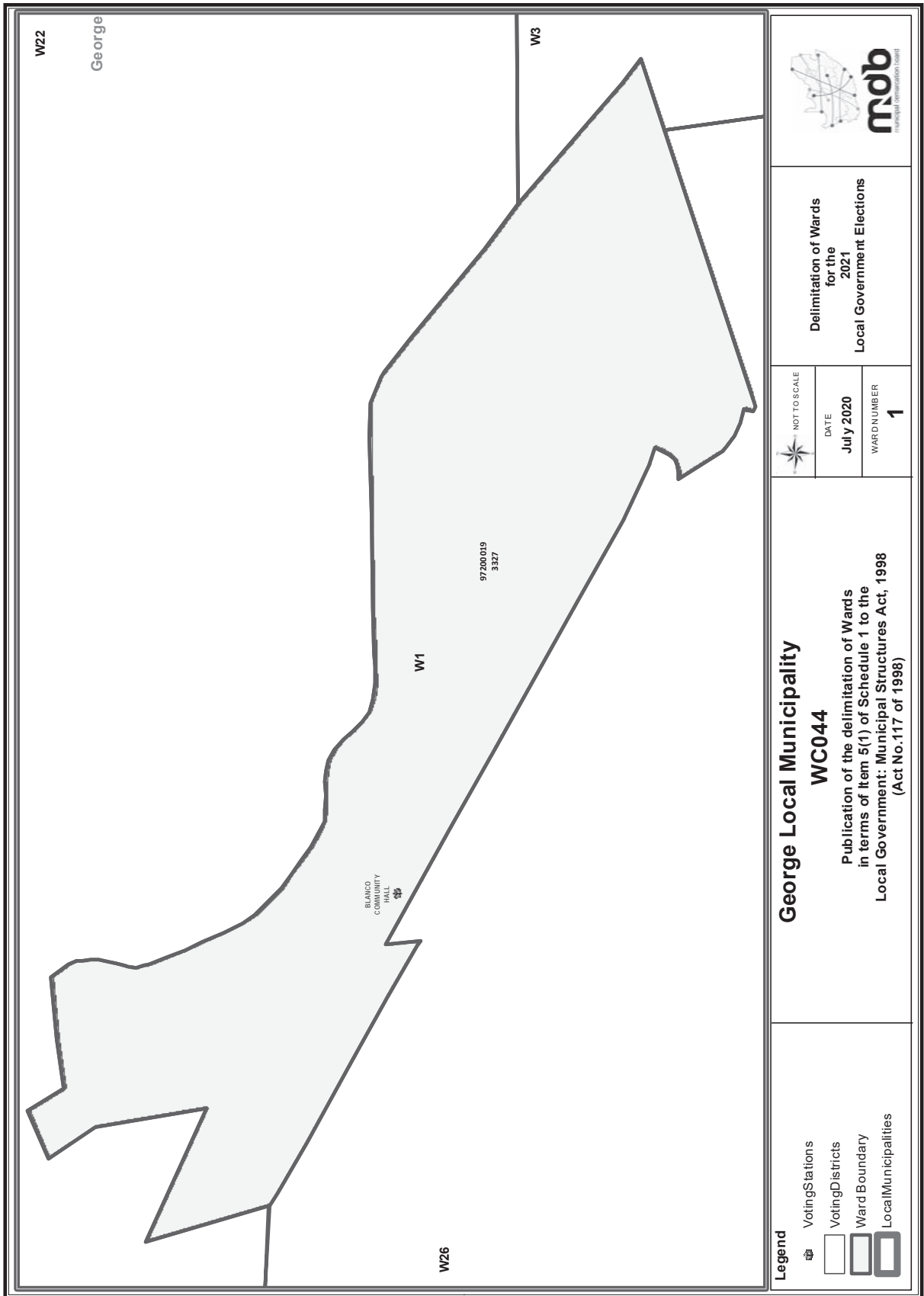
I confirm that

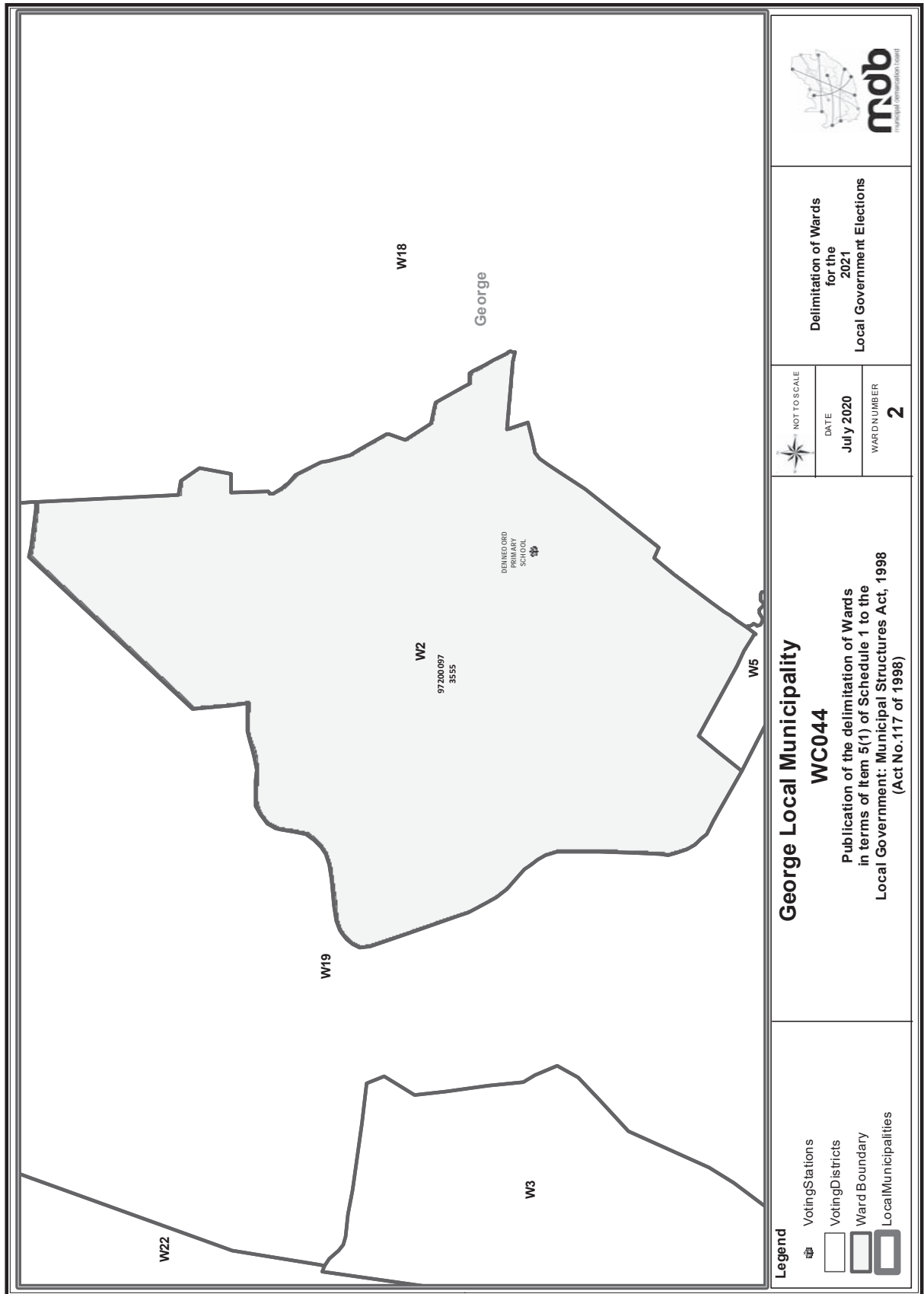
- Each cluster of voting districts for a contiguous ward;
- The number of voters in each ward fall within the minimum and maximum noms allowed per ward;
- The proposed ward boundaries comply, in general, with the criteria.

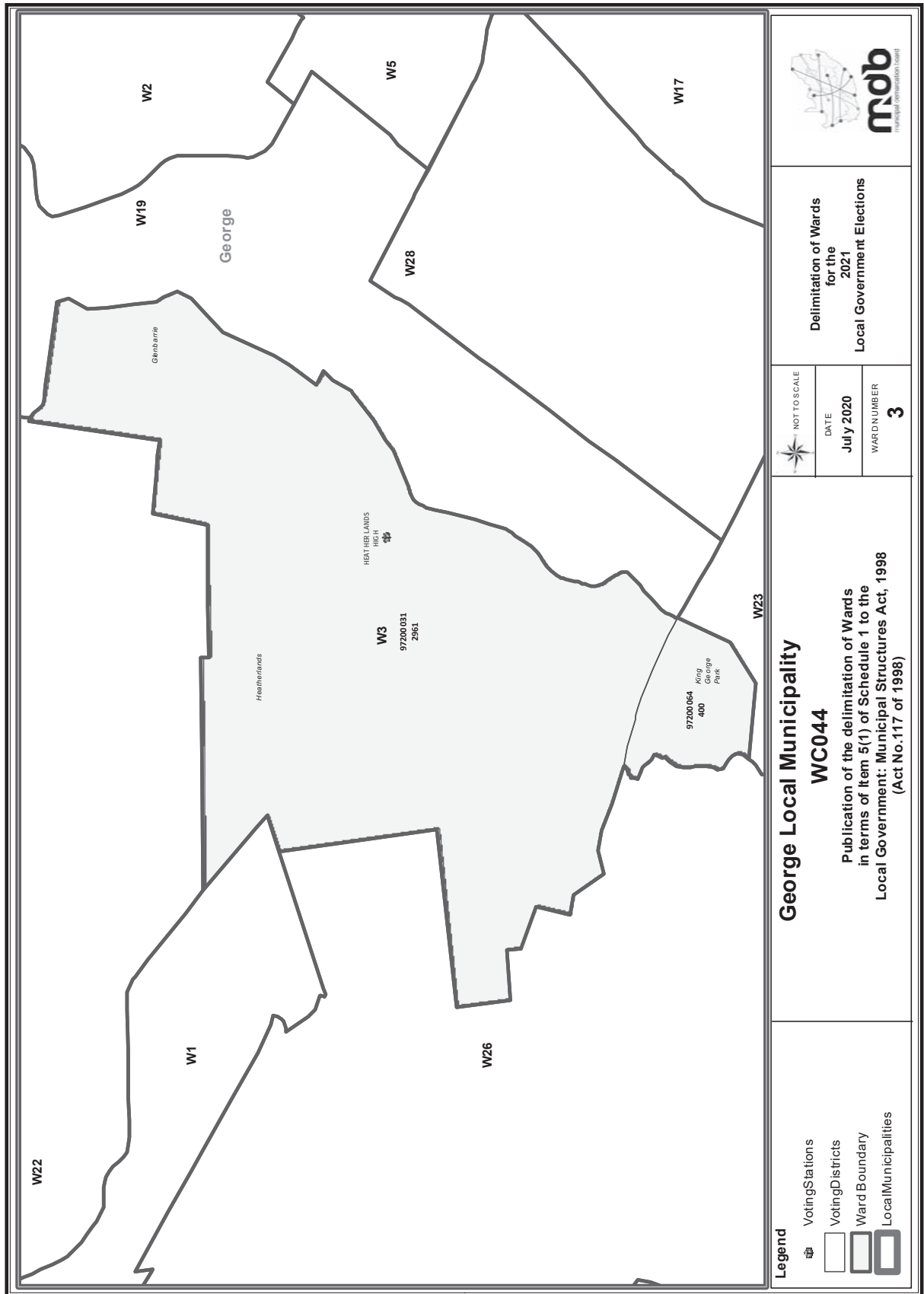
SIGNATURE

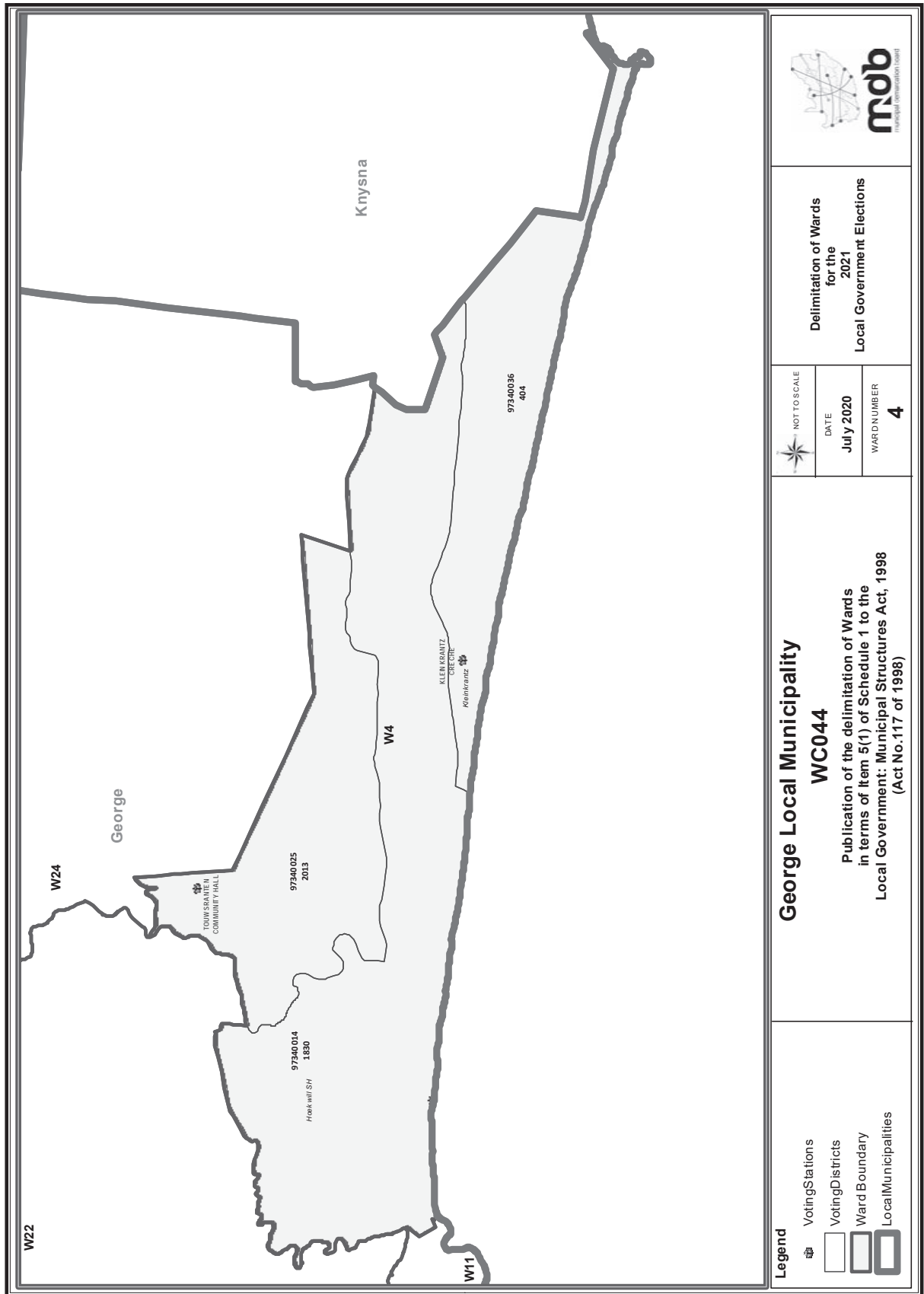
NAME AND SURNAME

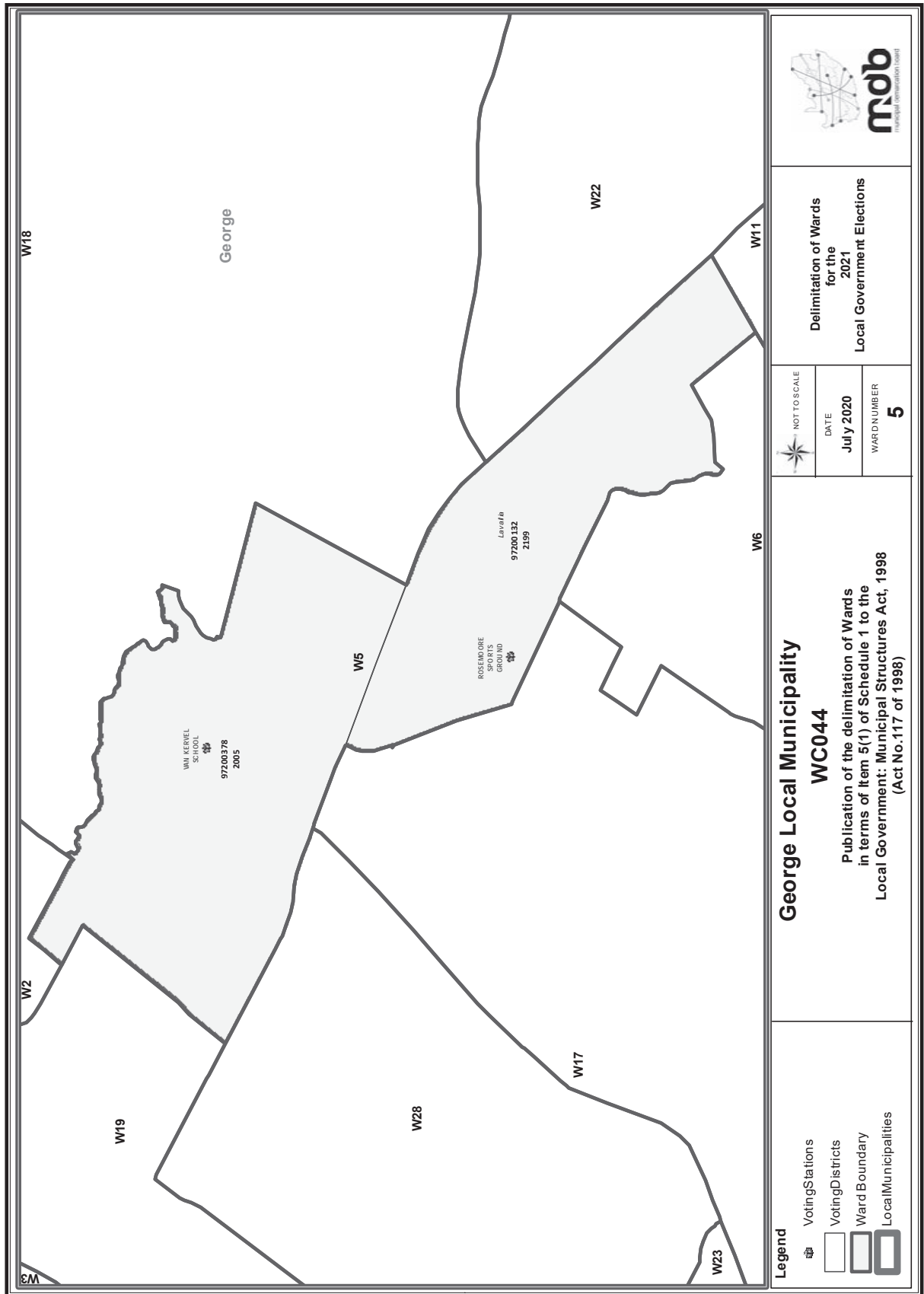
DATE

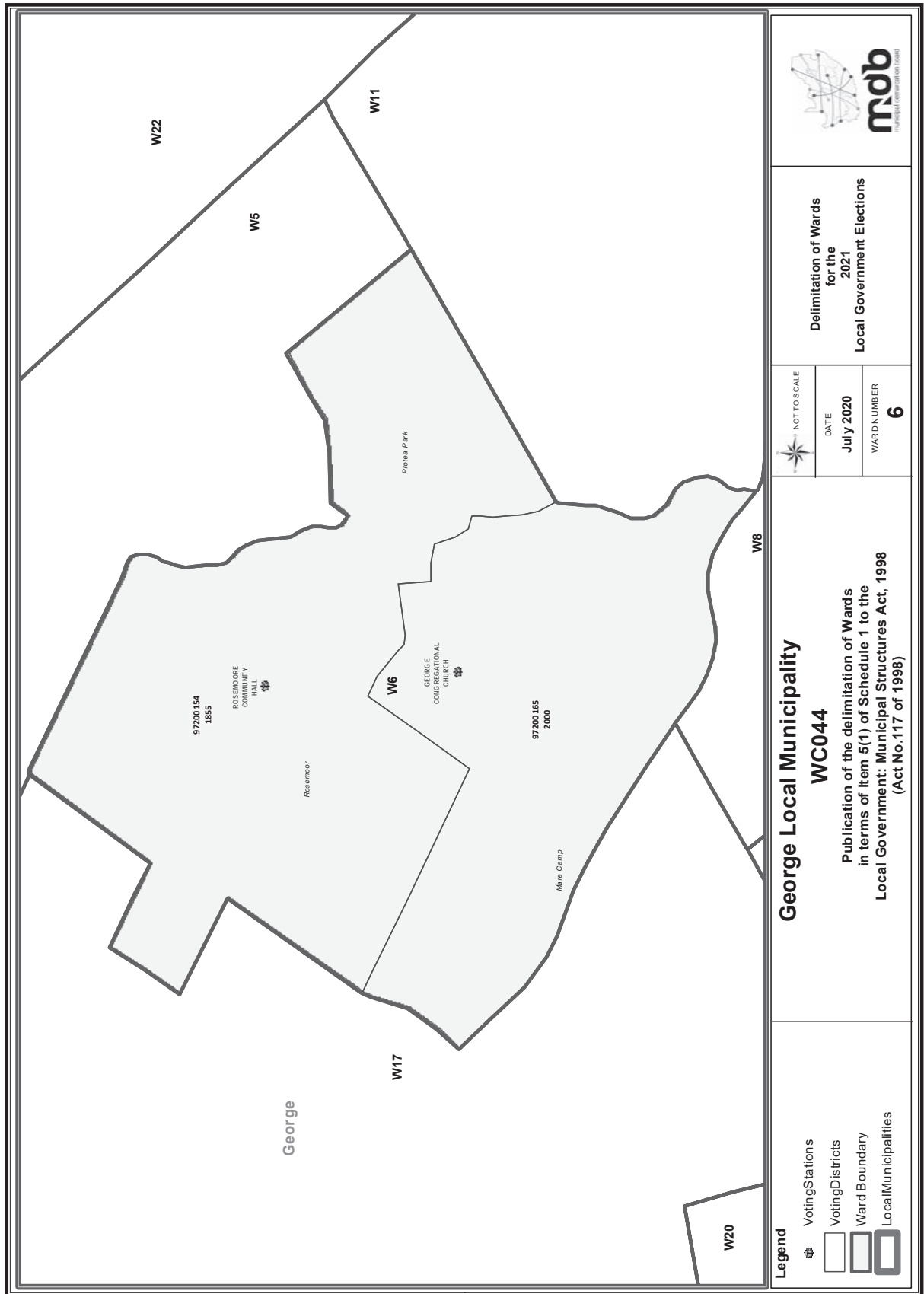


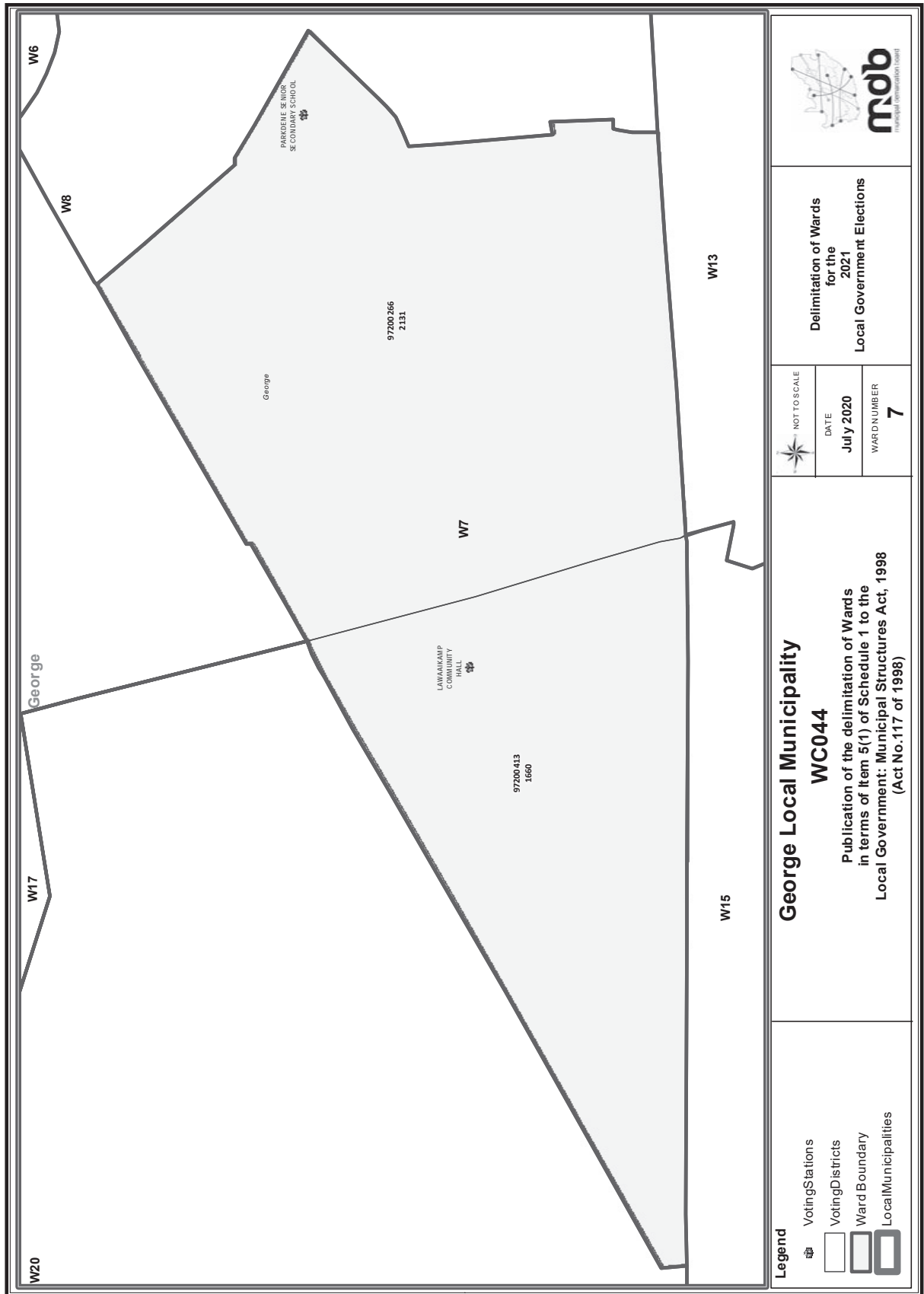


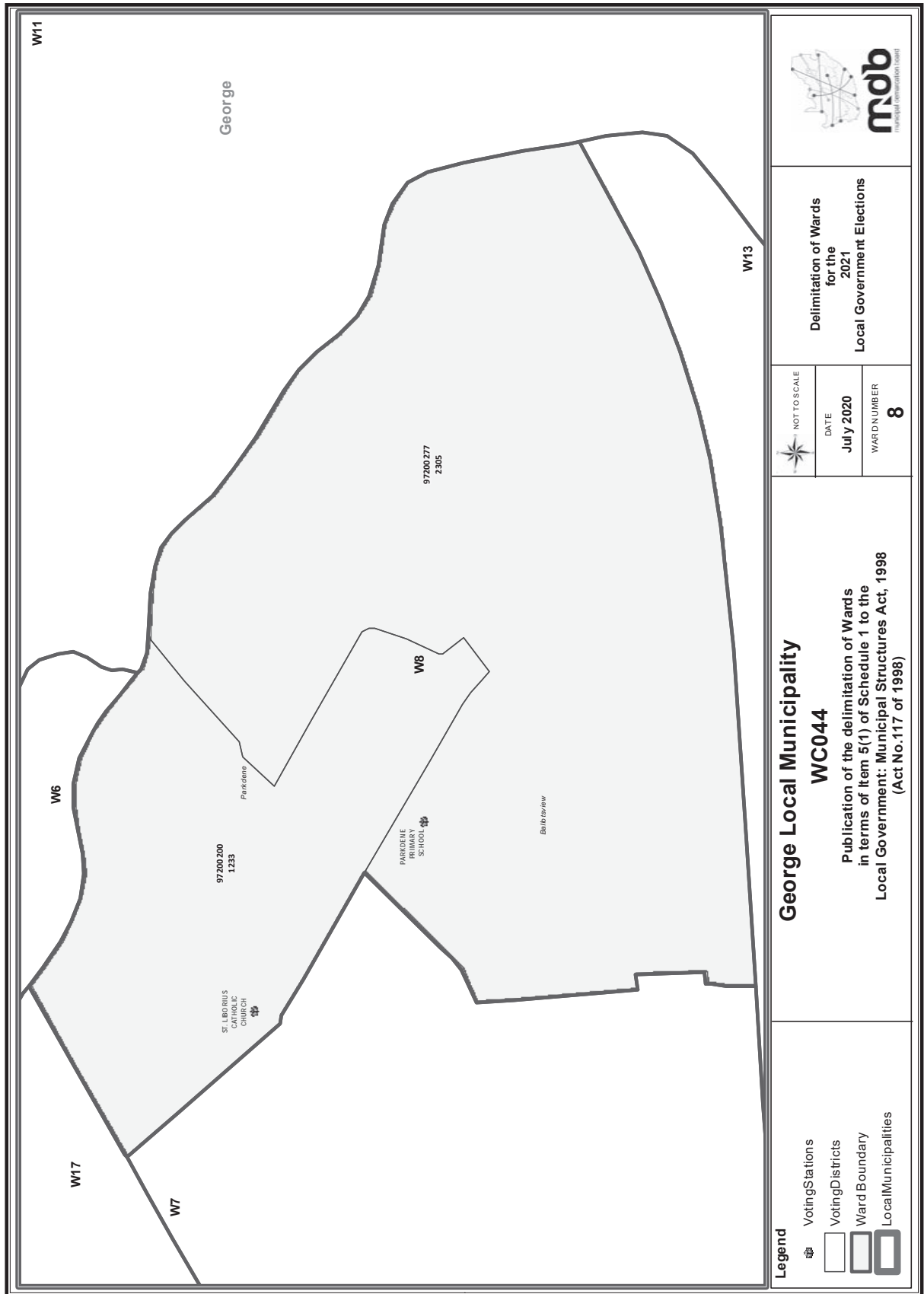


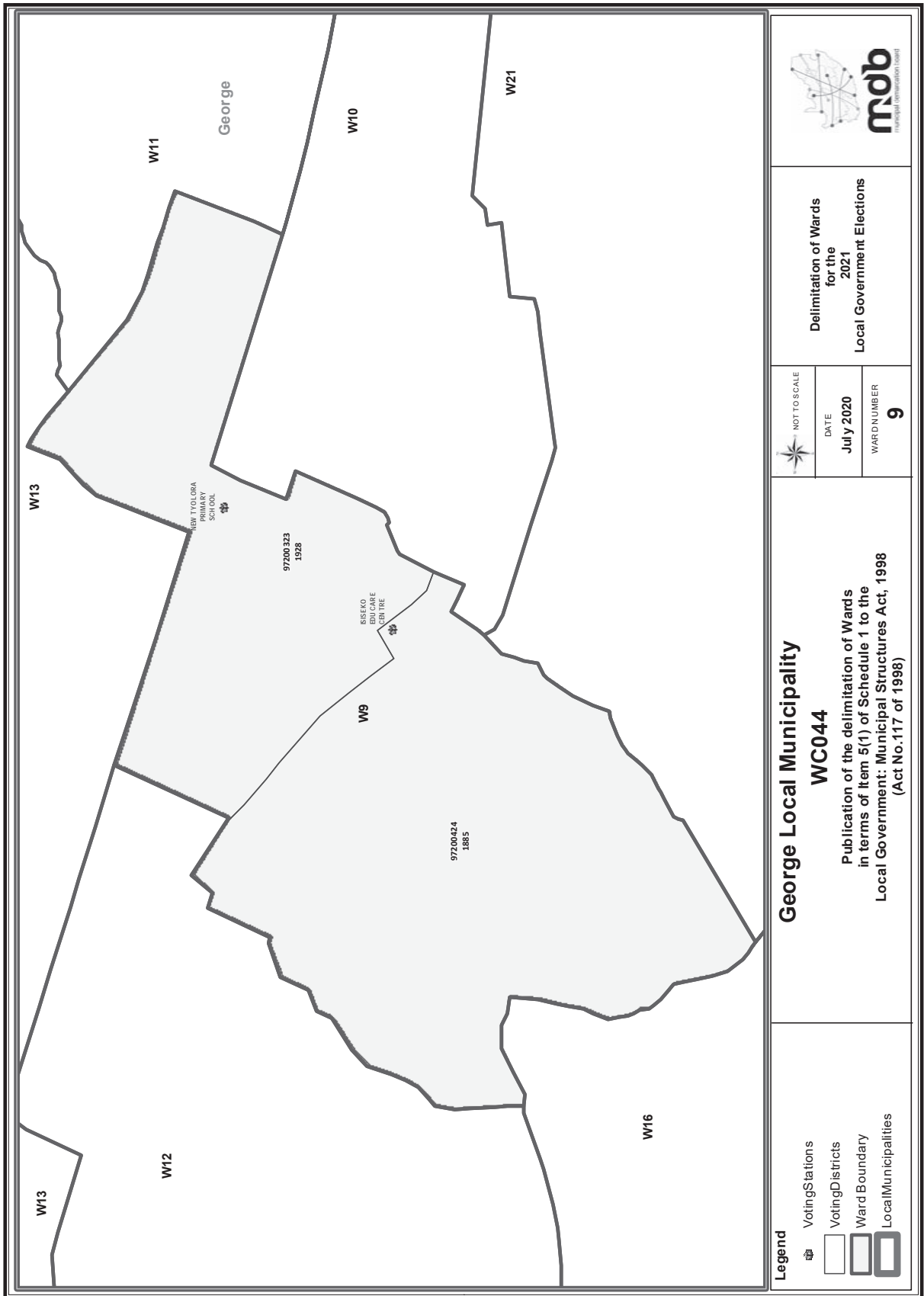


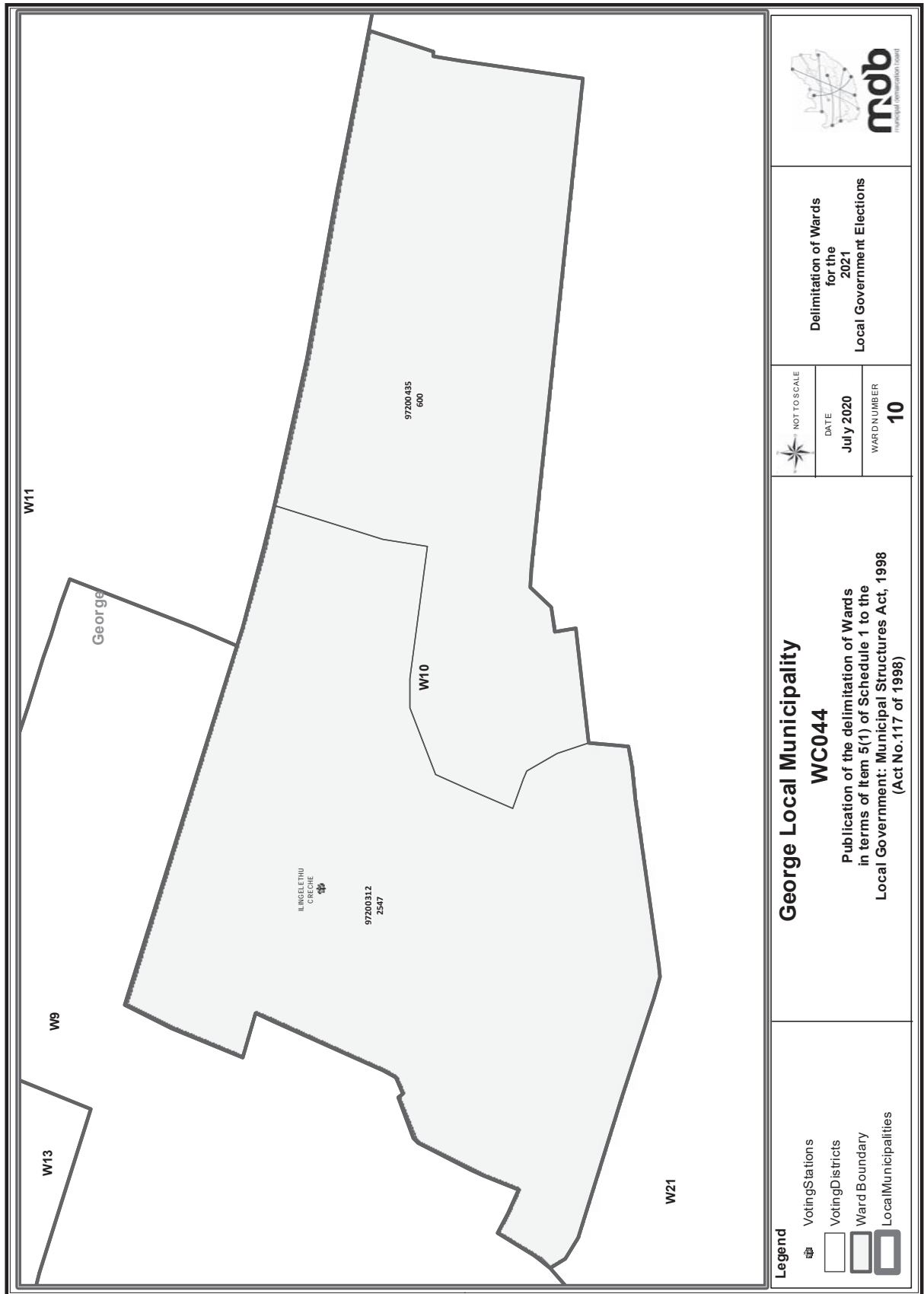









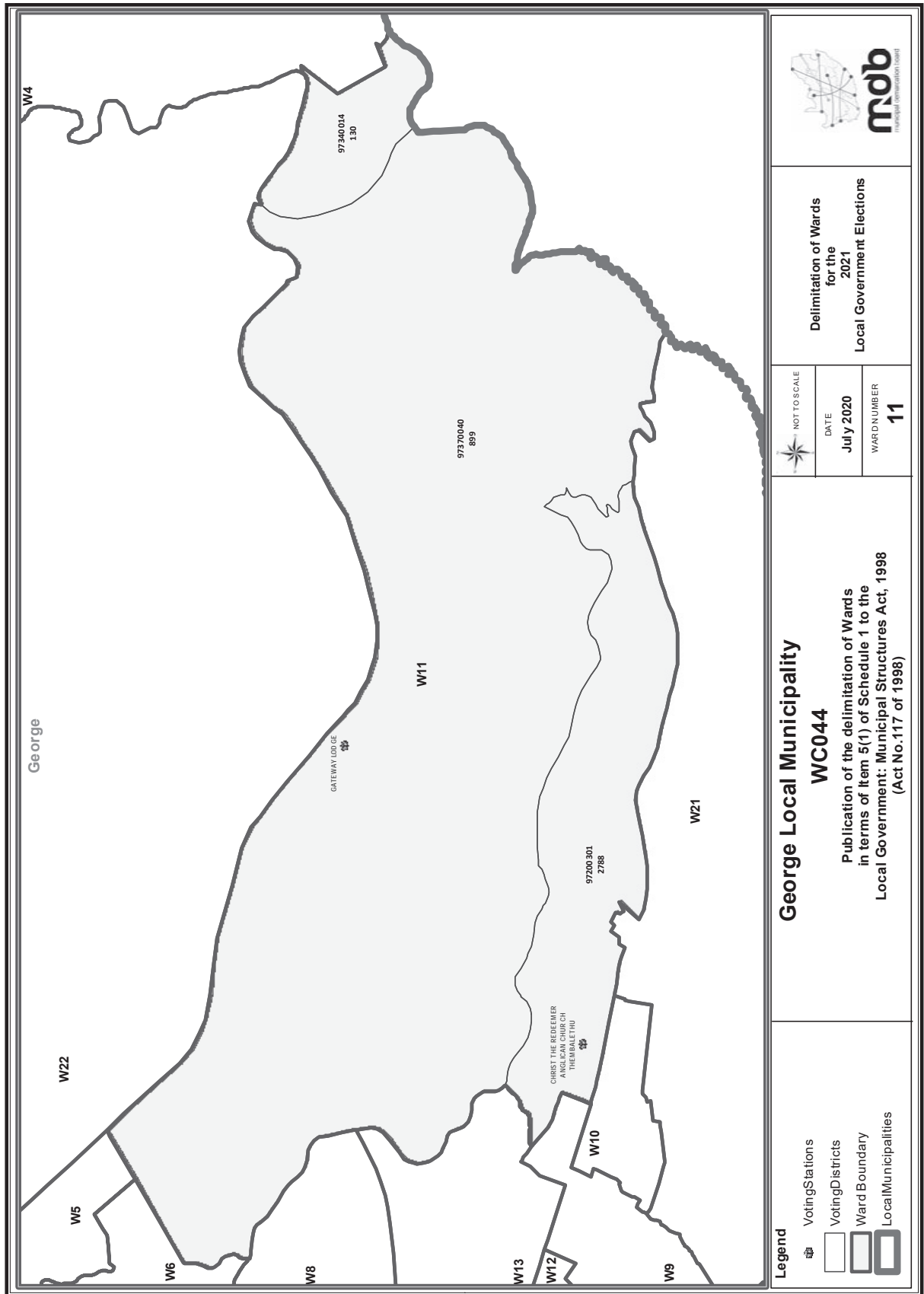


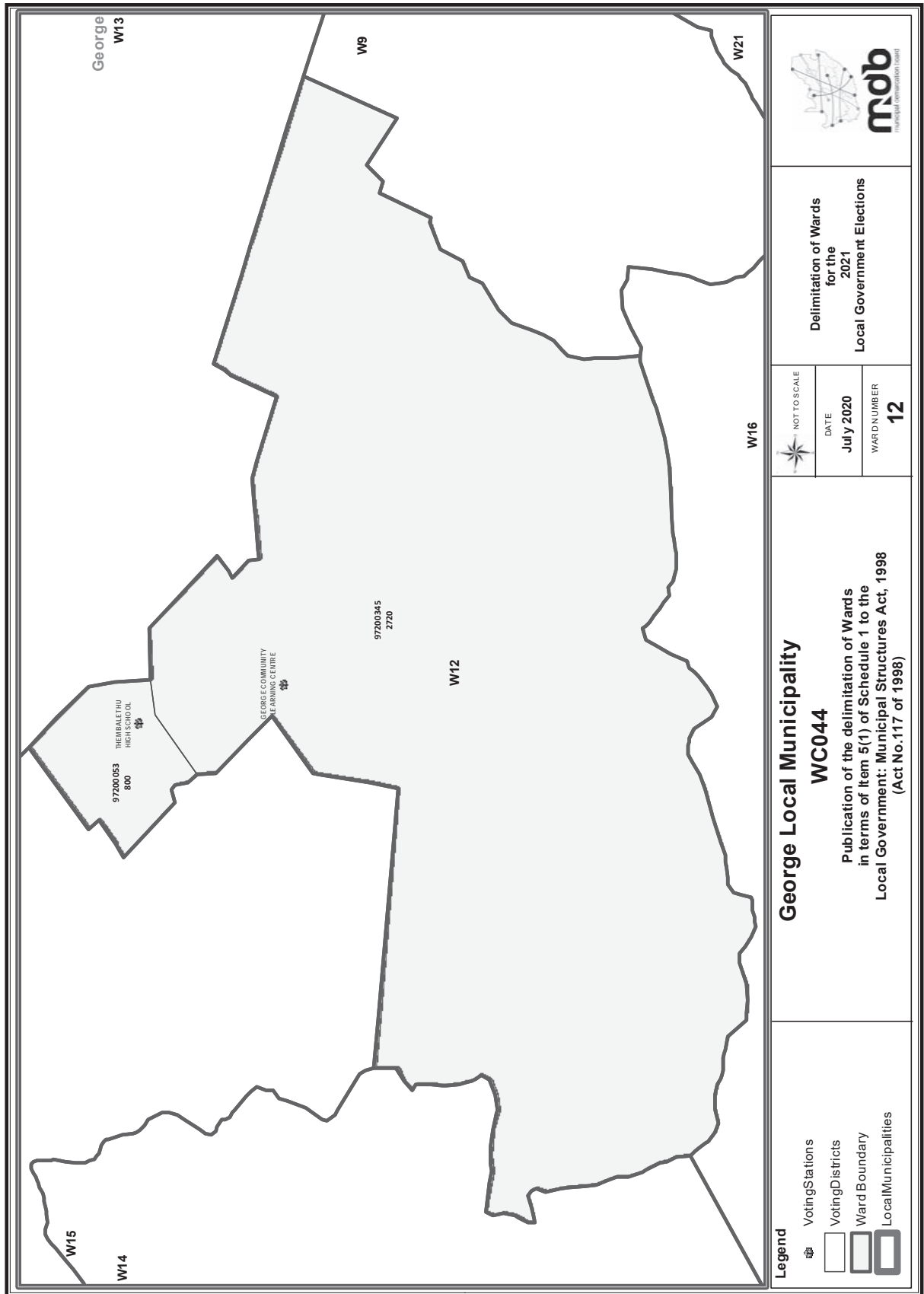


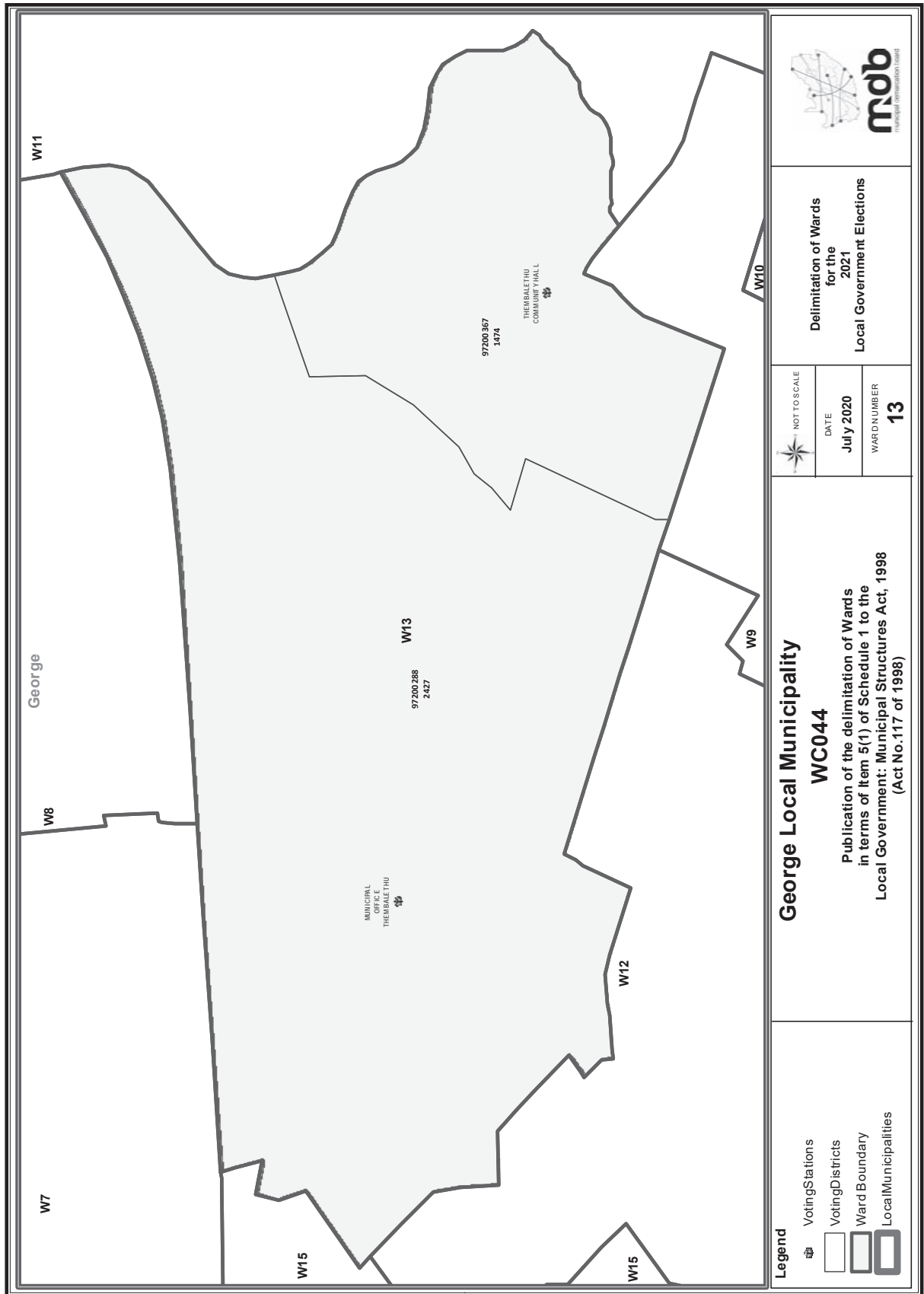


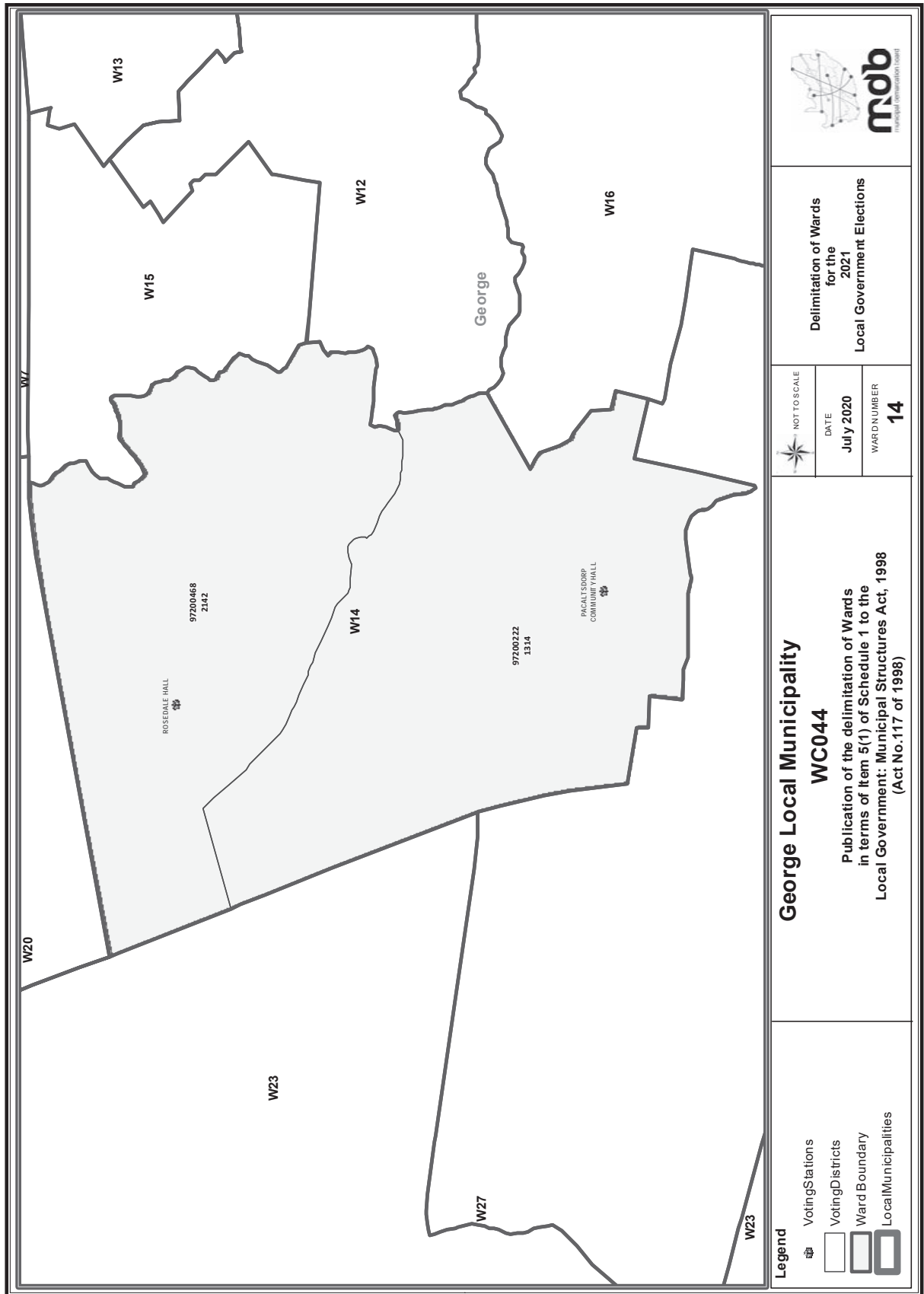


<p>Legend</p> <ul style="list-style-type: none">  Voting Stations  Voting Districts  Ward Boundary  Local Municipalities 	<p>George Local Municipality WC044 Publication of the delimitation of Wards in terms of Item 5(1) of Schedule 1 to the Local Government: Municipal Structures Act, 1998 (Act No.117 of 1998)</p>	<p>NOT TO SCALE</p> <table border="1"> <tr> <td>DATE</td> <td>WARD NUMBER</td> </tr> <tr> <td>July 2020</td> <td>10</td> </tr> </table>	DATE	WARD NUMBER	July 2020	10	<p>Delimitation of Wards for the 2021 Local Government Elections</p> 
DATE	WARD NUMBER						
July 2020	10						

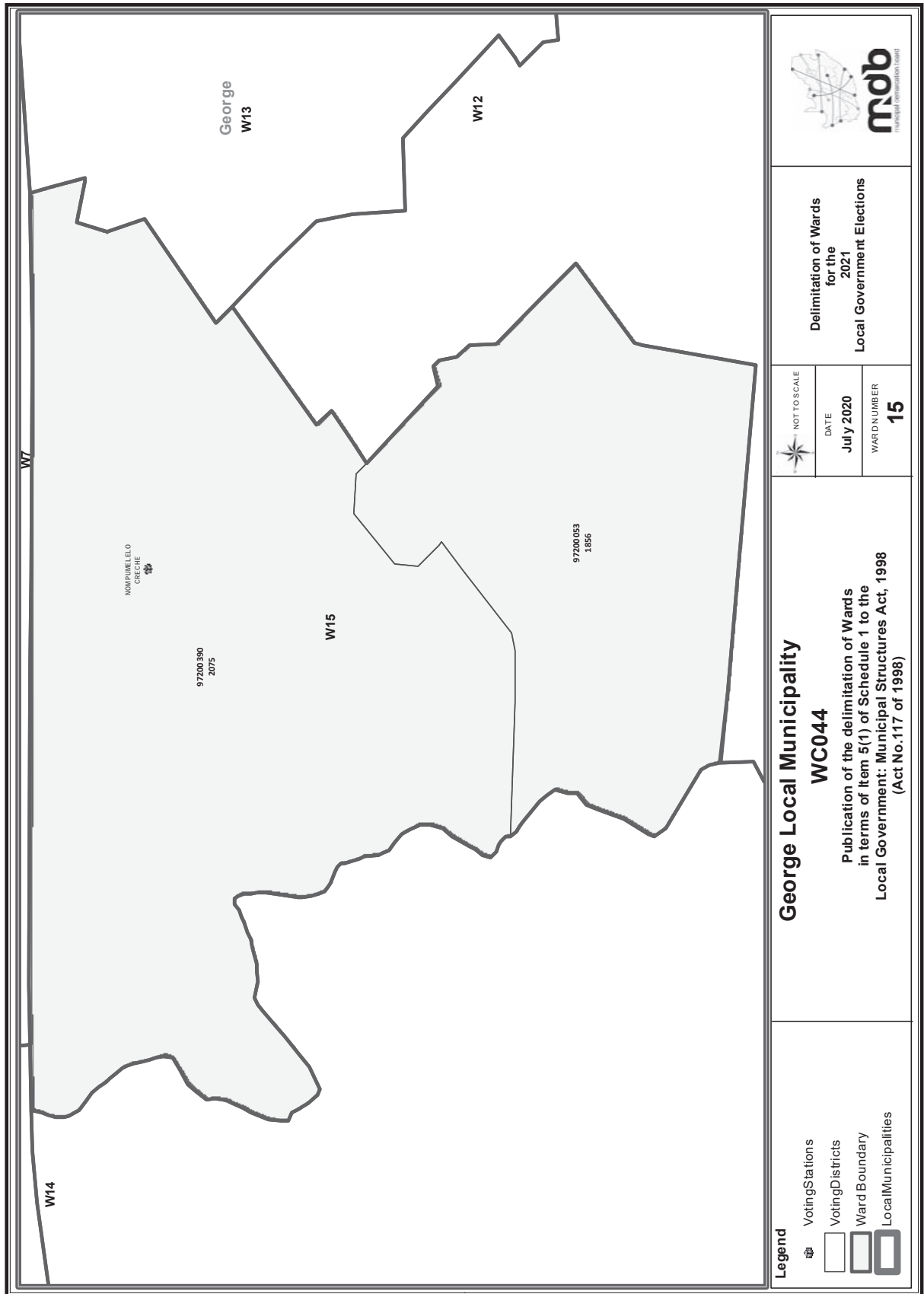


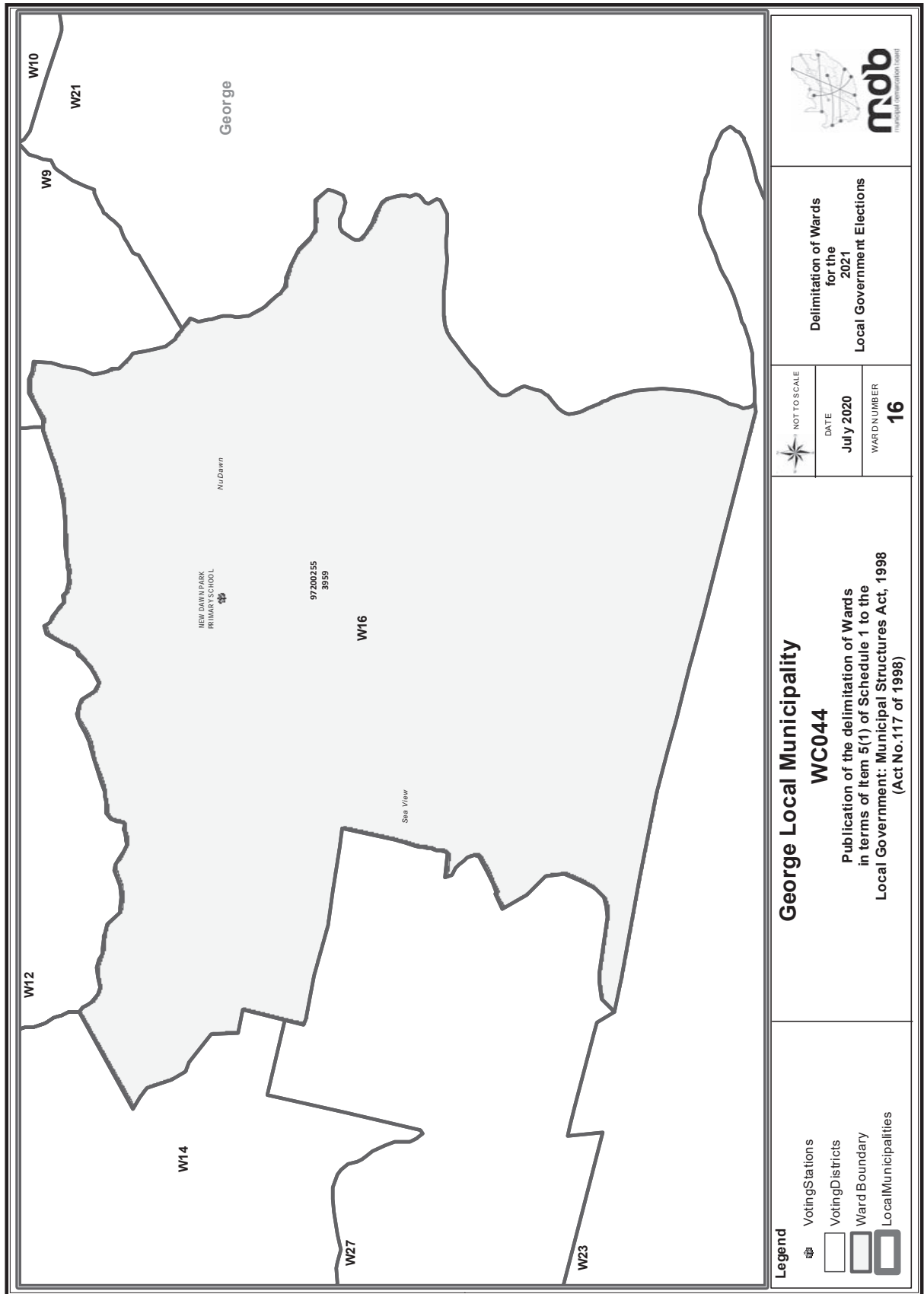




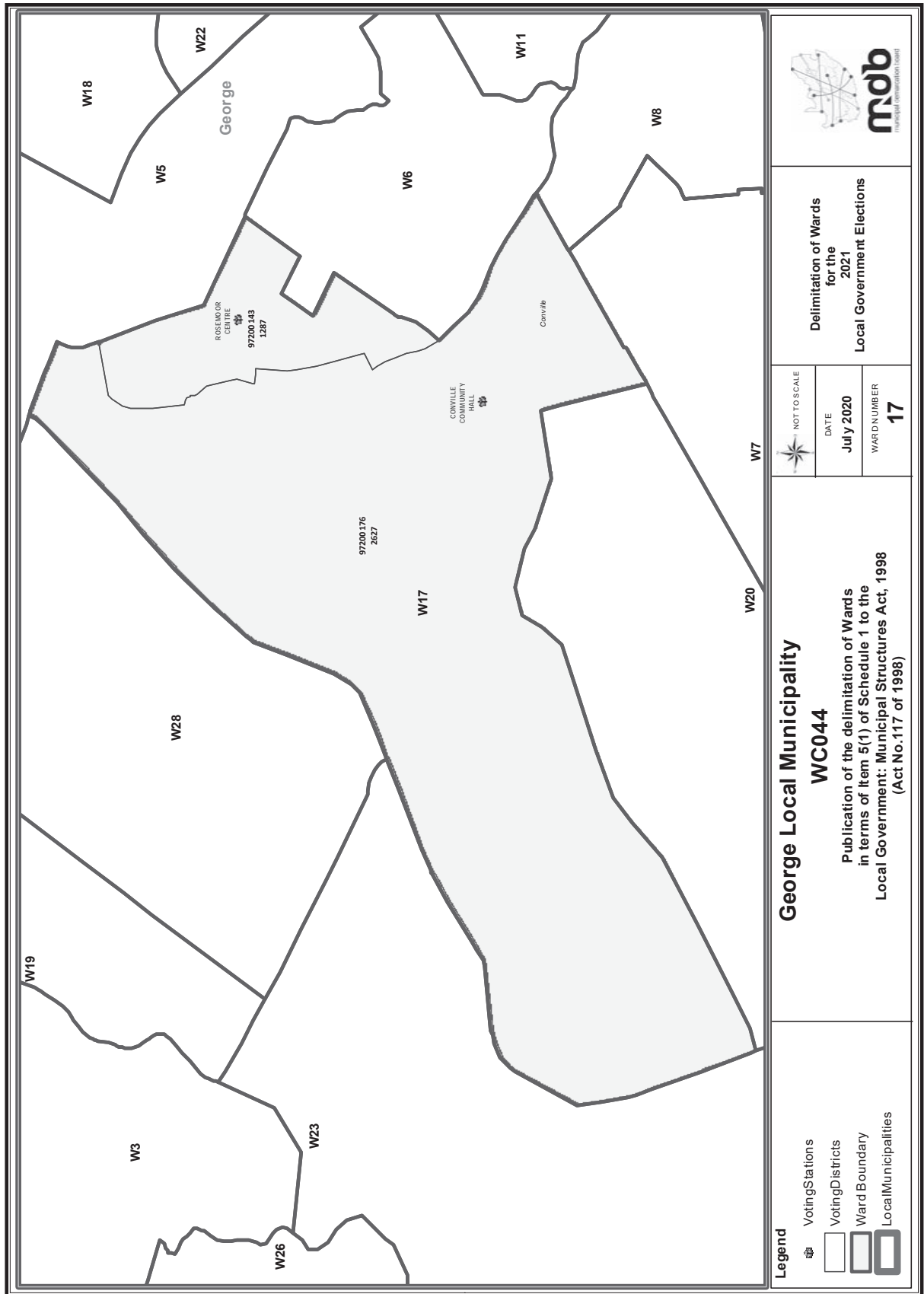


<p>Delimitation of Wards for the 2021 Local Government Elections</p>	
<p>NOT TO SCALE</p>	<p>DATE July 2020</p>
<p>WARD NUMBER 14</p>	
<p>George Local Municipality WC044</p> <p>Publication of the delimitation of Wards in terms of Item 5(1) of Schedule 1 to the Local Government: Municipal Structures Act, 1998 (Act No.117 of 1998)</p>	
<p>Legend</p> <ul style="list-style-type: none"> Voting Stations Voting Districts Ward Boundary Local Municipalities 	

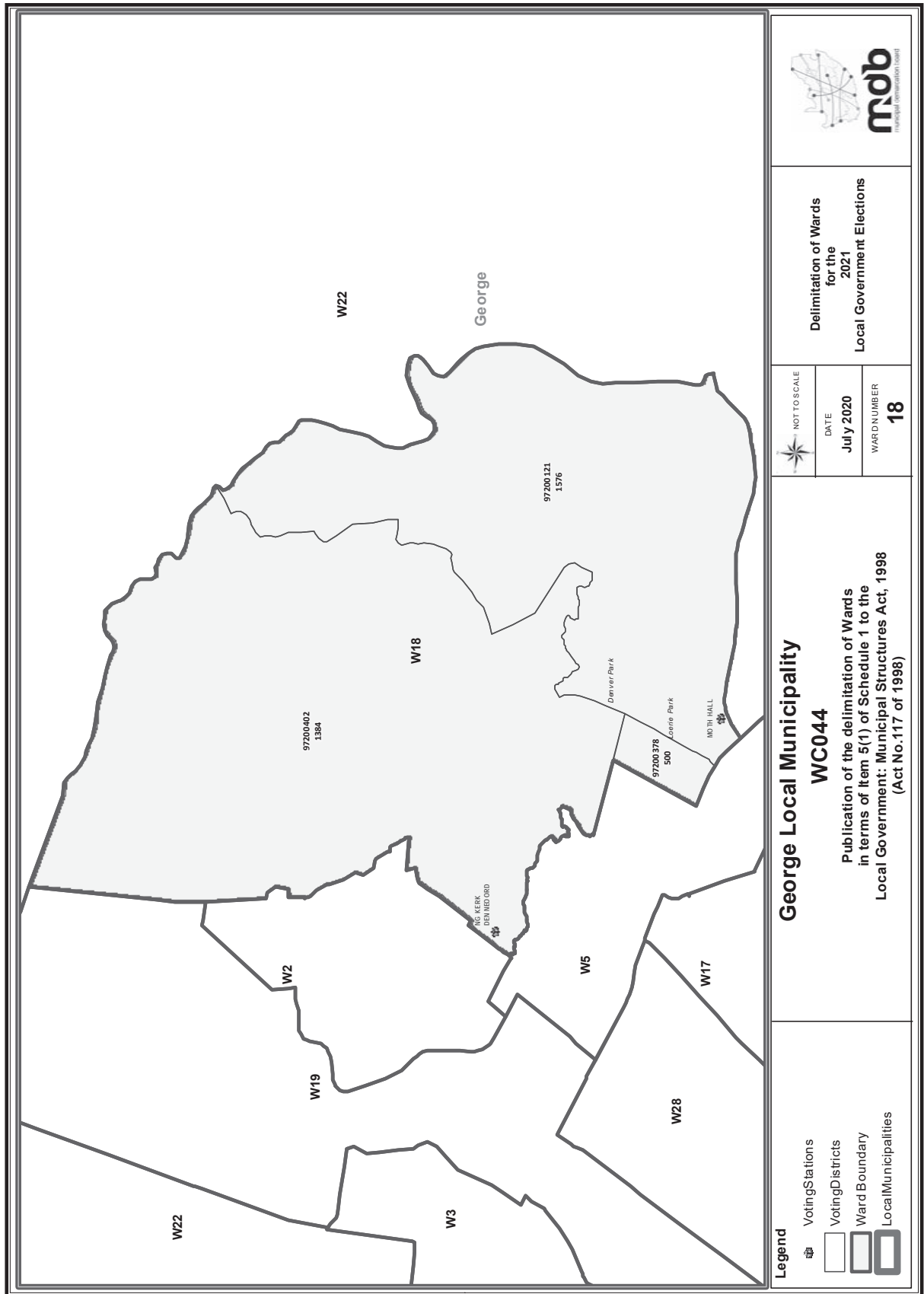




Legend Voting Stations Voting Districts Ward Boundary Local Municipalities	George Local Municipality WC044 Publication of the delimitation of Wards in terms of Item 5(1) of Schedule 1 to the Local Government: Municipal Structures Act, 1998 (Act No.117 of 1998)		NOT TO SCALE DATE July 2020 WARD NUMBER 16	
	Delimitation of Wards for the 2021 Local Government Elections			



Legend Voting Stations Voting Districts Ward Boundary Local Municipalities	George Local Municipality WC044 Publication of the delimitation of Wards in terms of Item 5(1) of Schedule 1 to the Local Government: Municipal Structures Act, 1998 (Act No.117 of 1998)		NOT TO SCALE DATE July 2020 WARD NUMBER 17	
	Delimitation of Wards for the 2021 Local Government Elections			



Legend

- Voting Stations
- Voting Districts
- Ward Boundary
- Local Municipalities

George Local Municipality
WC044

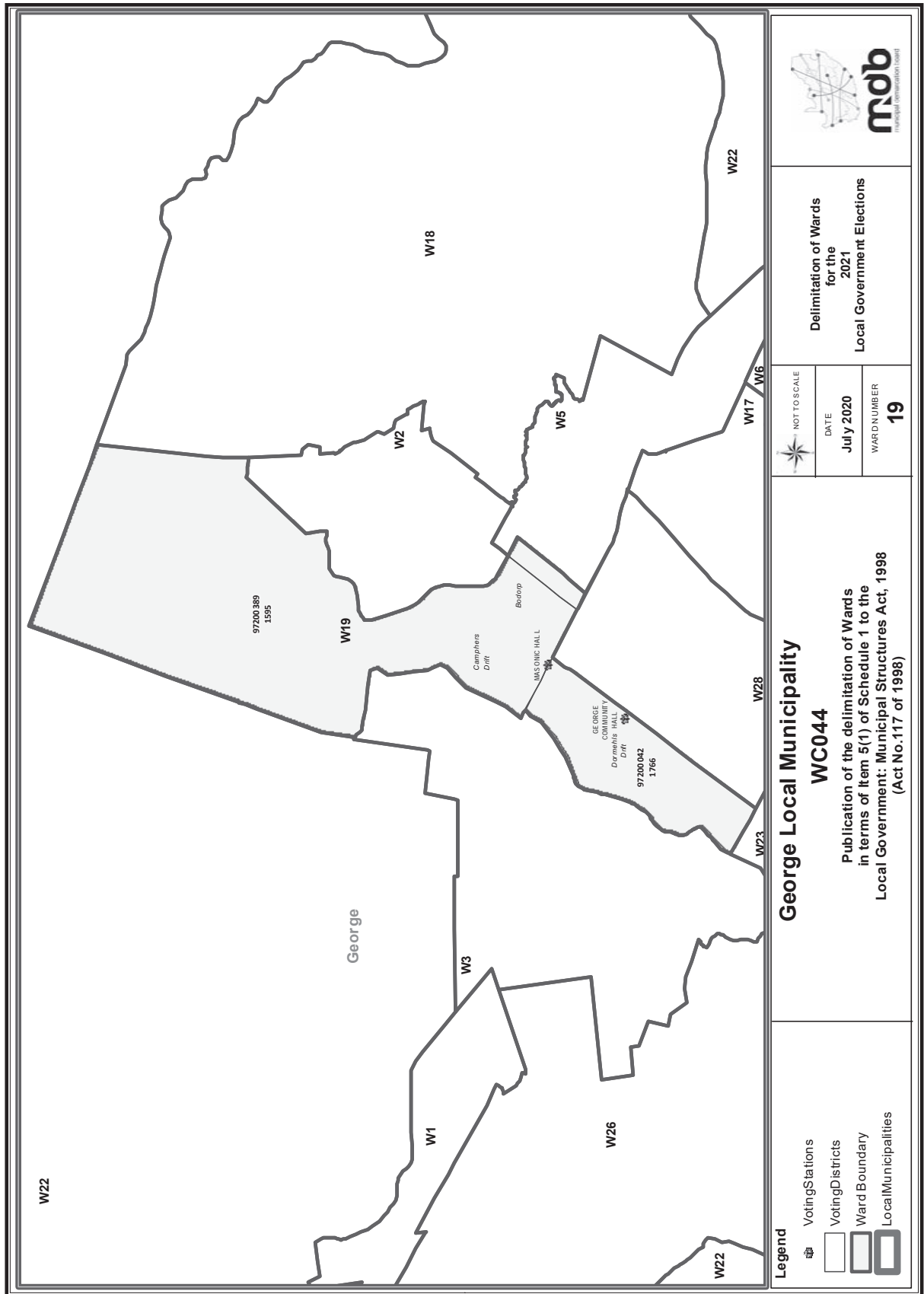
Publication of the delimitation of Wards
in terms of Item 5(1) of Schedule 1 to the
Local Government: Municipal Structures Act, 1998
(Act No.117 of 1998)

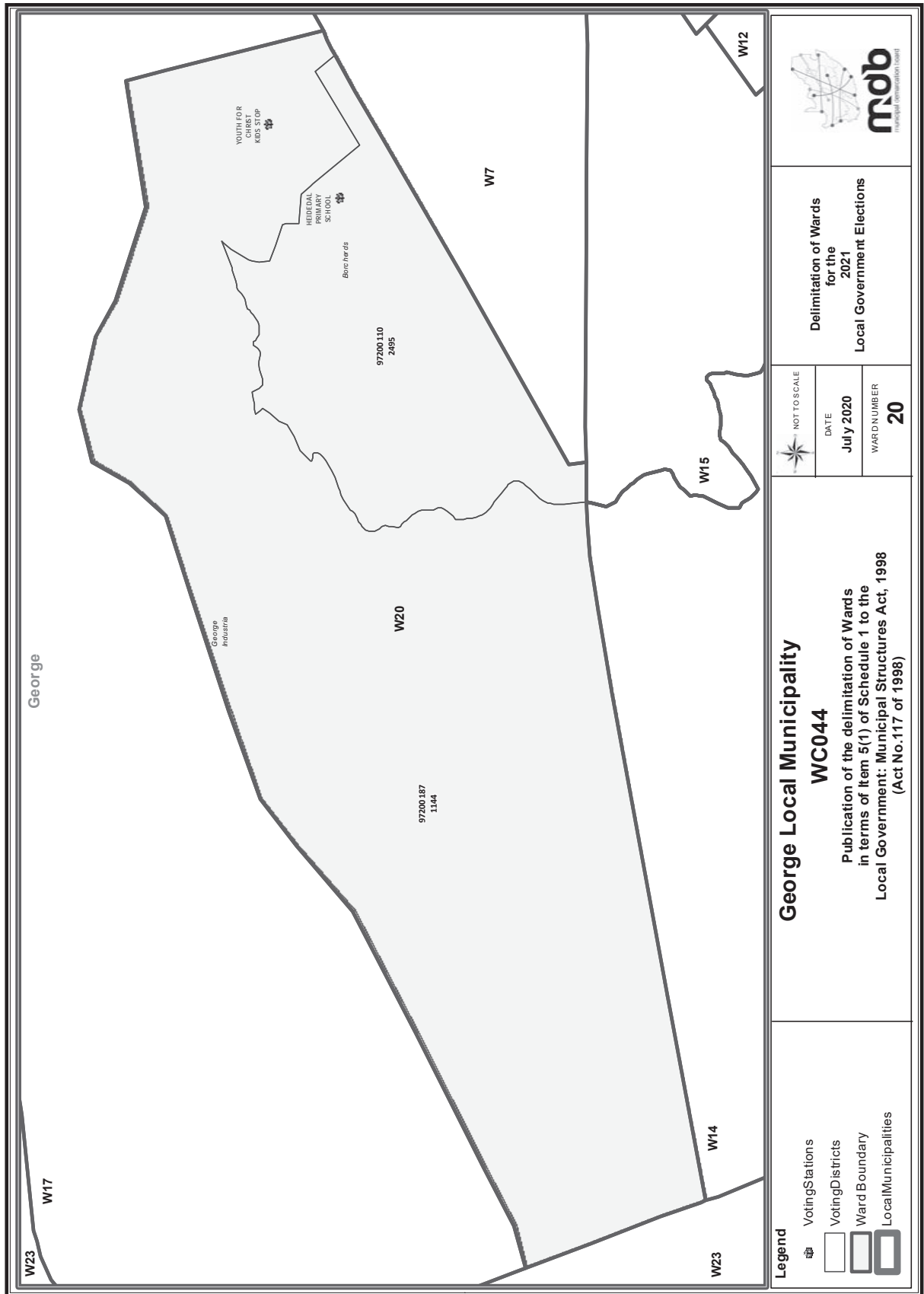
Delimitation of Wards
for the
2021
Local Government Elections






NOT TO SCALE

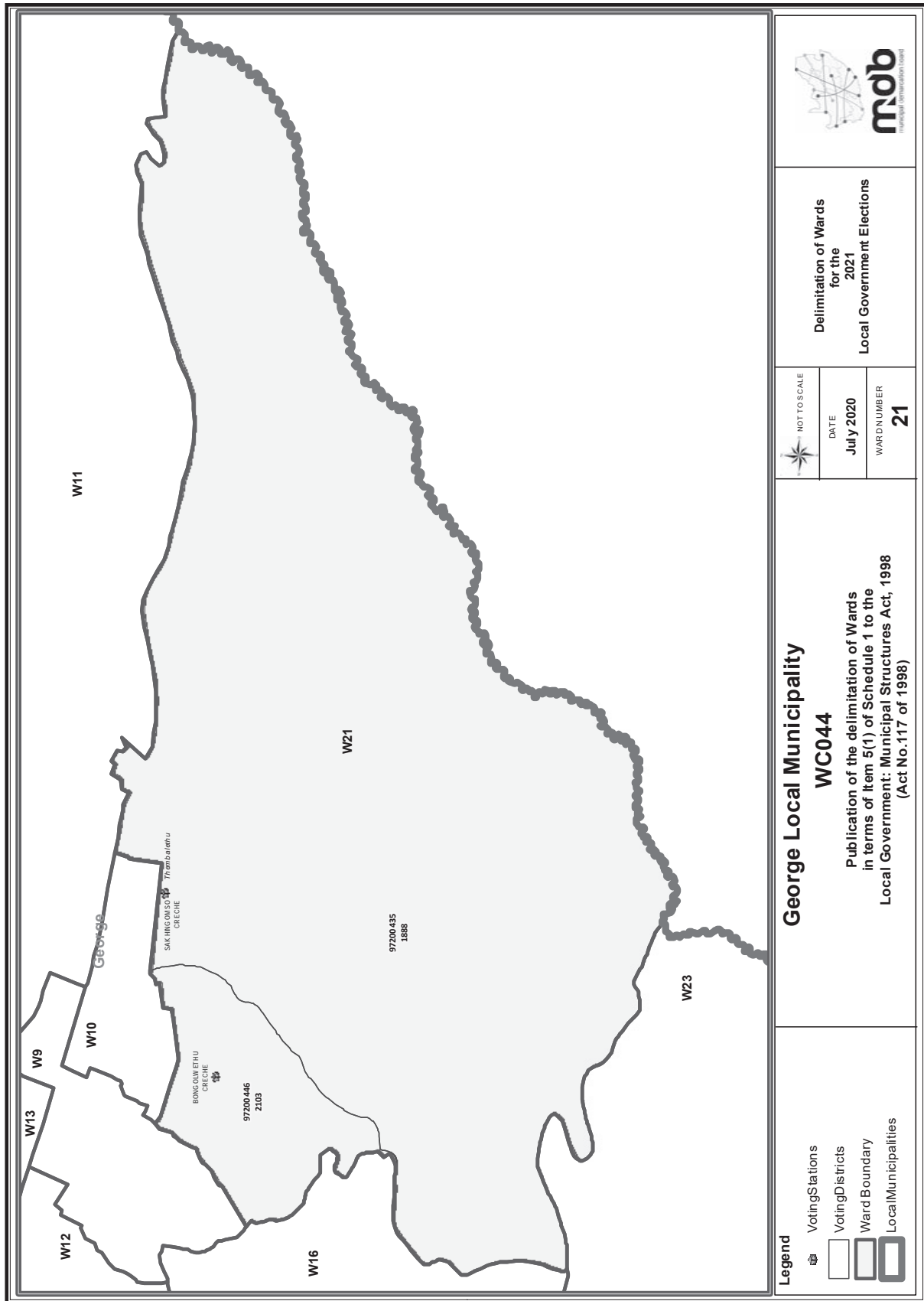
DATE
July 2020

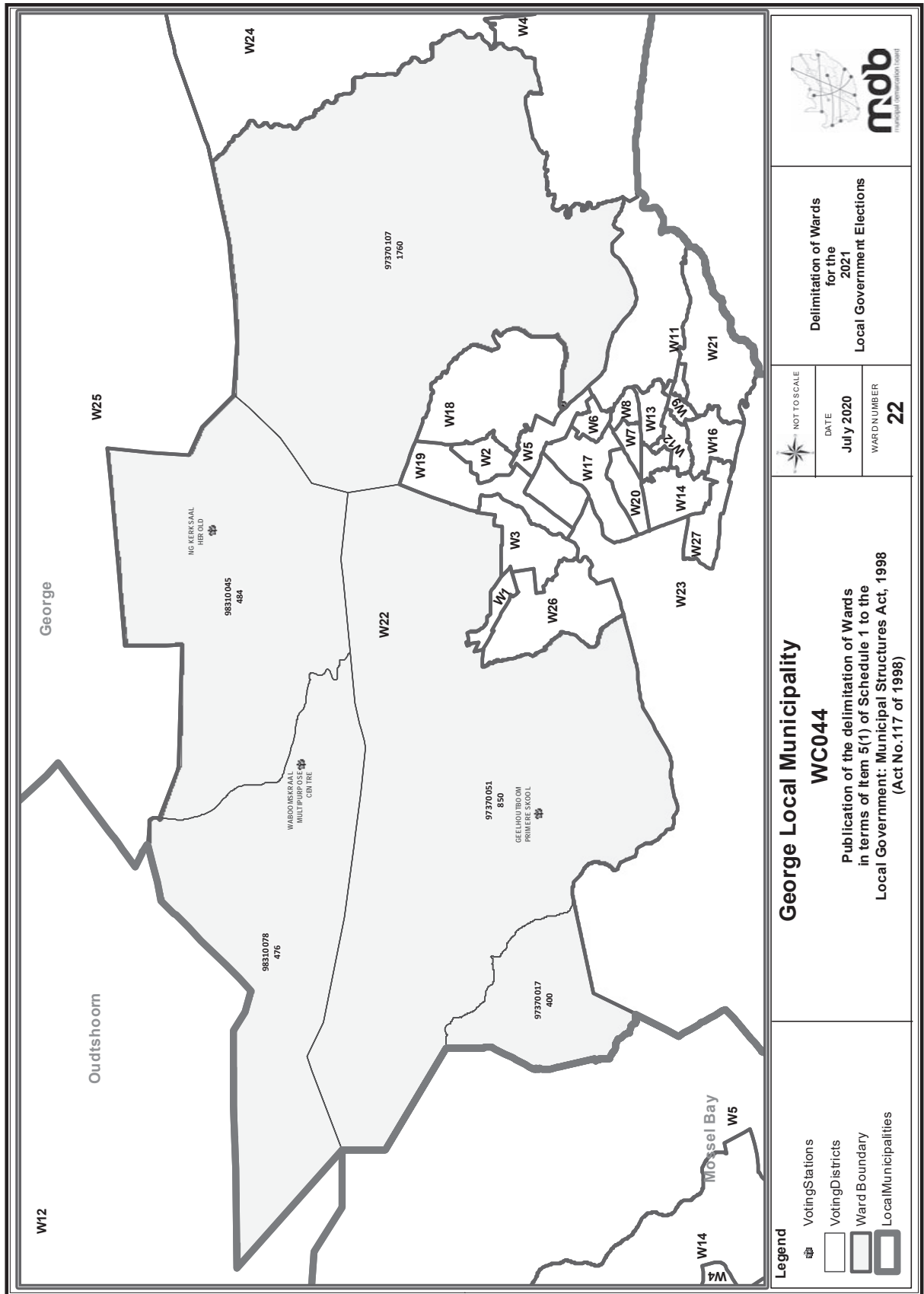
WARD NUMBER
18

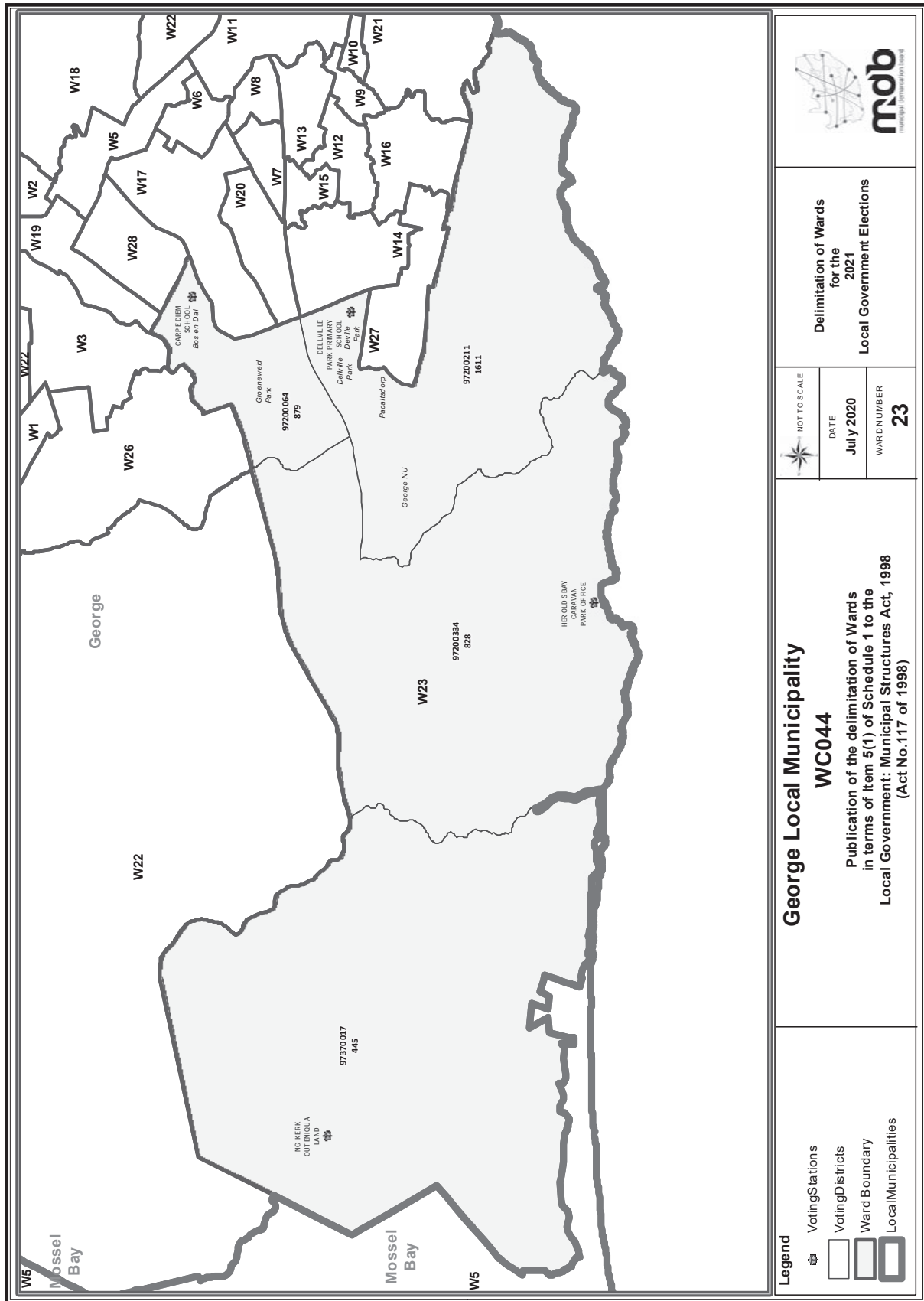


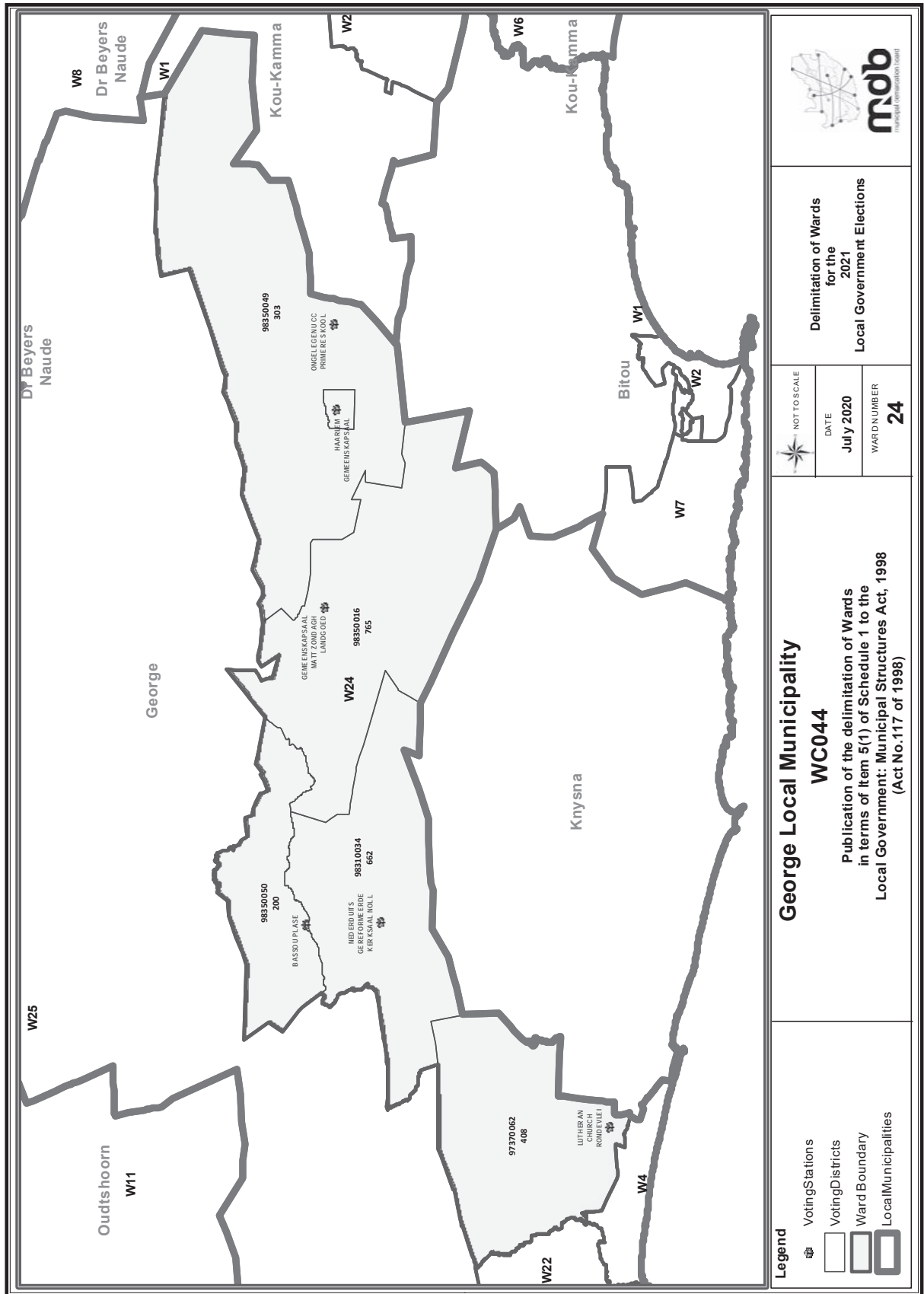


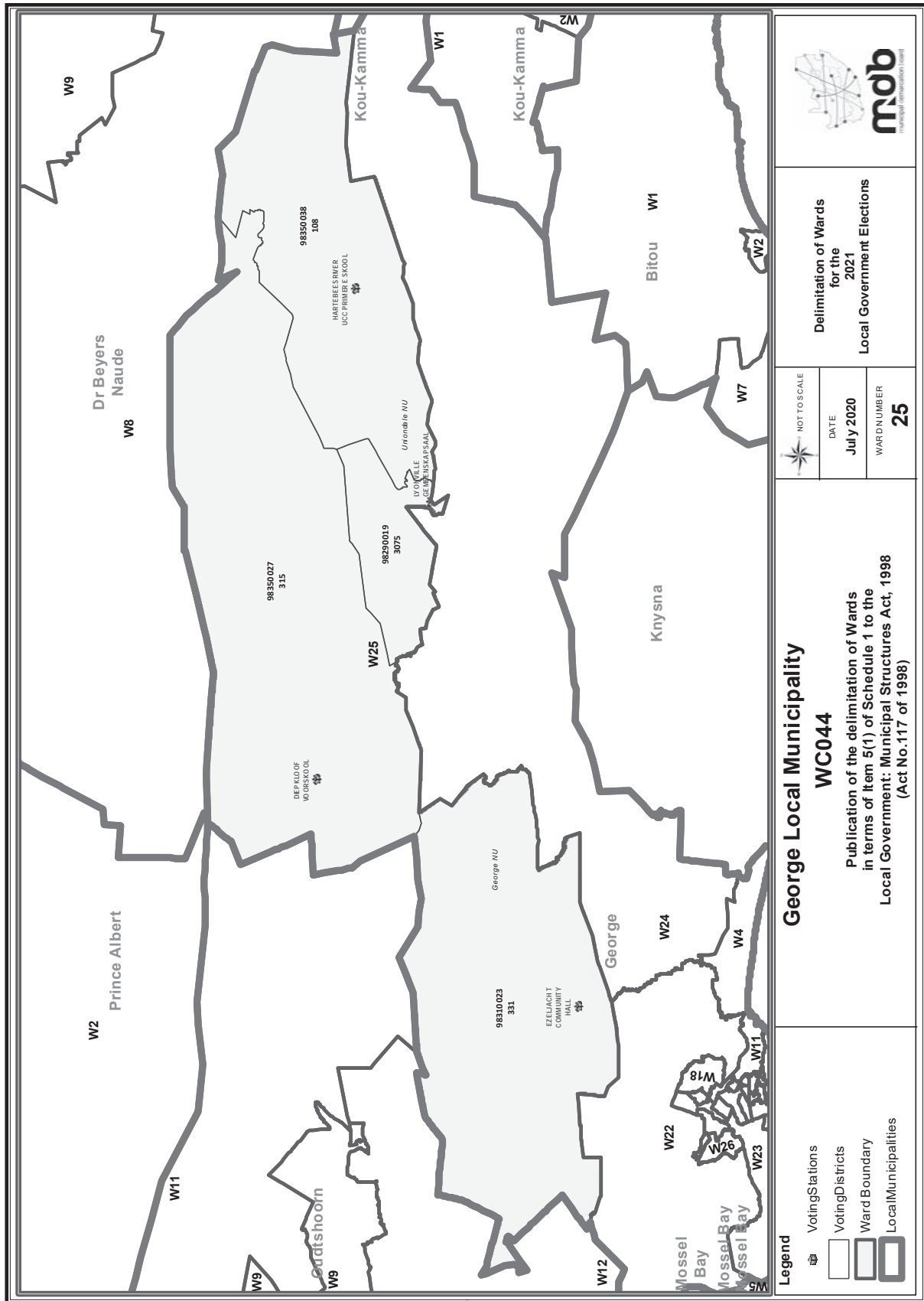
<p>Legend</p> <ul style="list-style-type: none">  Voting Stations  Voting Districts  Ward Boundary  Local Municipalities 	<p>George Local Municipality WC044</p> <p>Publication of the delimitation of Wards in terms of Item 5(1) of Schedule 1 to the Local Government: Municipal Structures Act, 1998 (Act No.117 of 1998)</p>	<p>NOT TO SCALE</p> <table border="1"> <tr> <td>DATE</td> <td>WARD NUMBER</td> </tr> <tr> <td>July 2020</td> <td>20</td> </tr> </table>	DATE	WARD NUMBER	July 2020	20	<p>Delimitation of Wards for the 2021 Local Government Elections</p> 
DATE	WARD NUMBER						
July 2020	20						











George Local Municipality
WC044

Publication of the delimitation of Wards
in terms of Item 5(1) of Schedule 1 to the
Local Government: Municipal Structures Act, 1998
(Act No.117 of 1998)

NOT TO SCALE

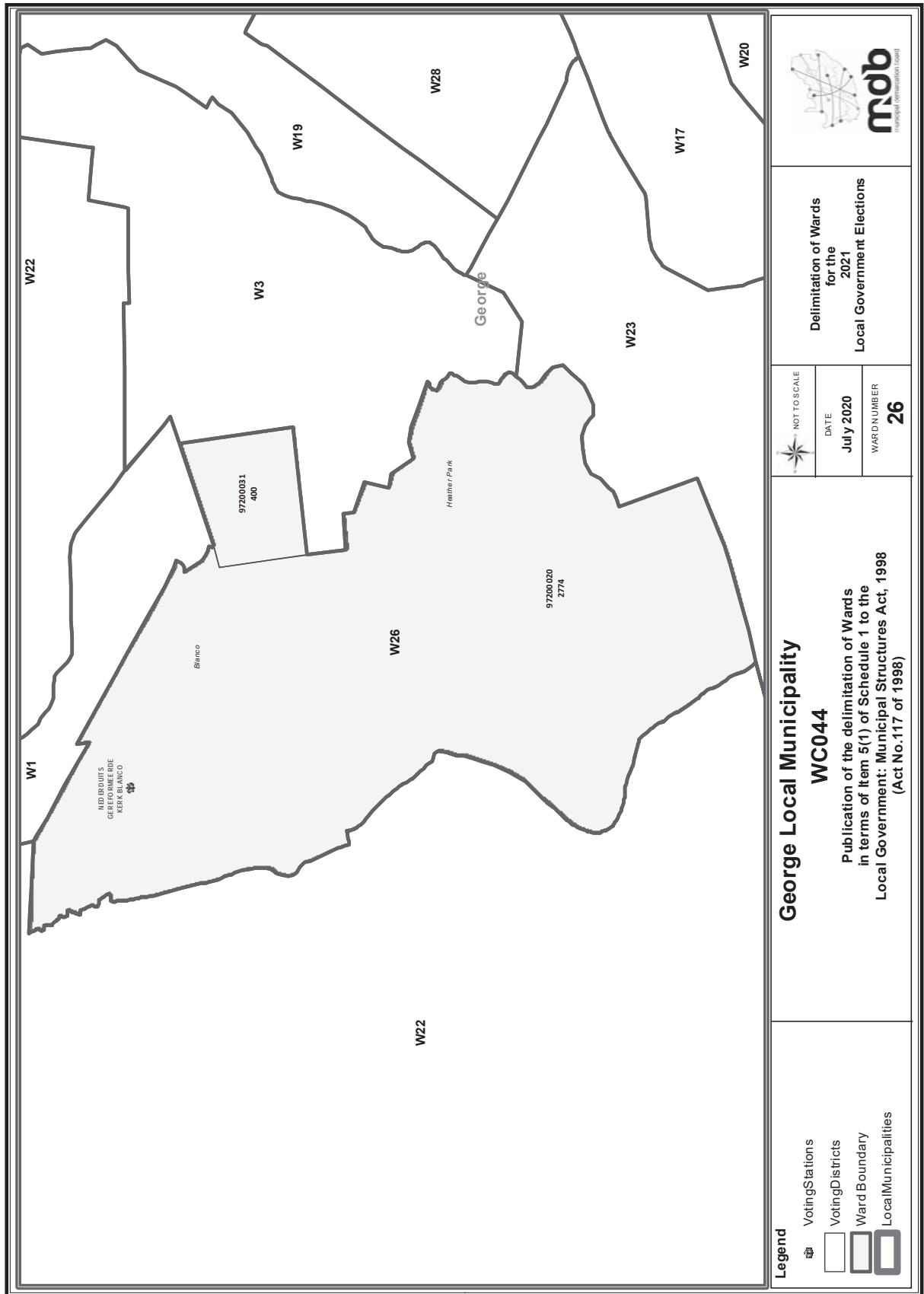
DATE
July 2020

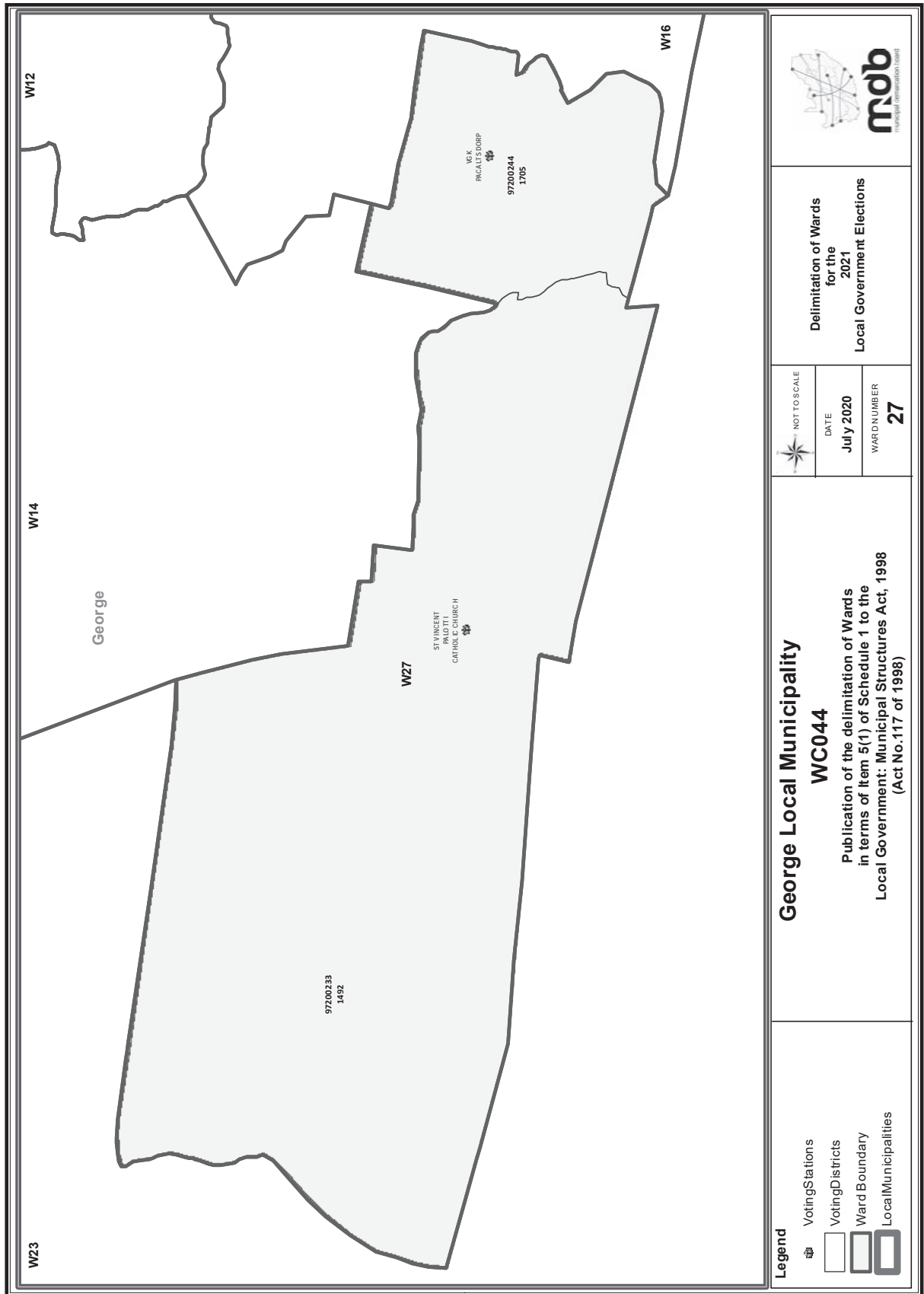
WARD NUMBER
25

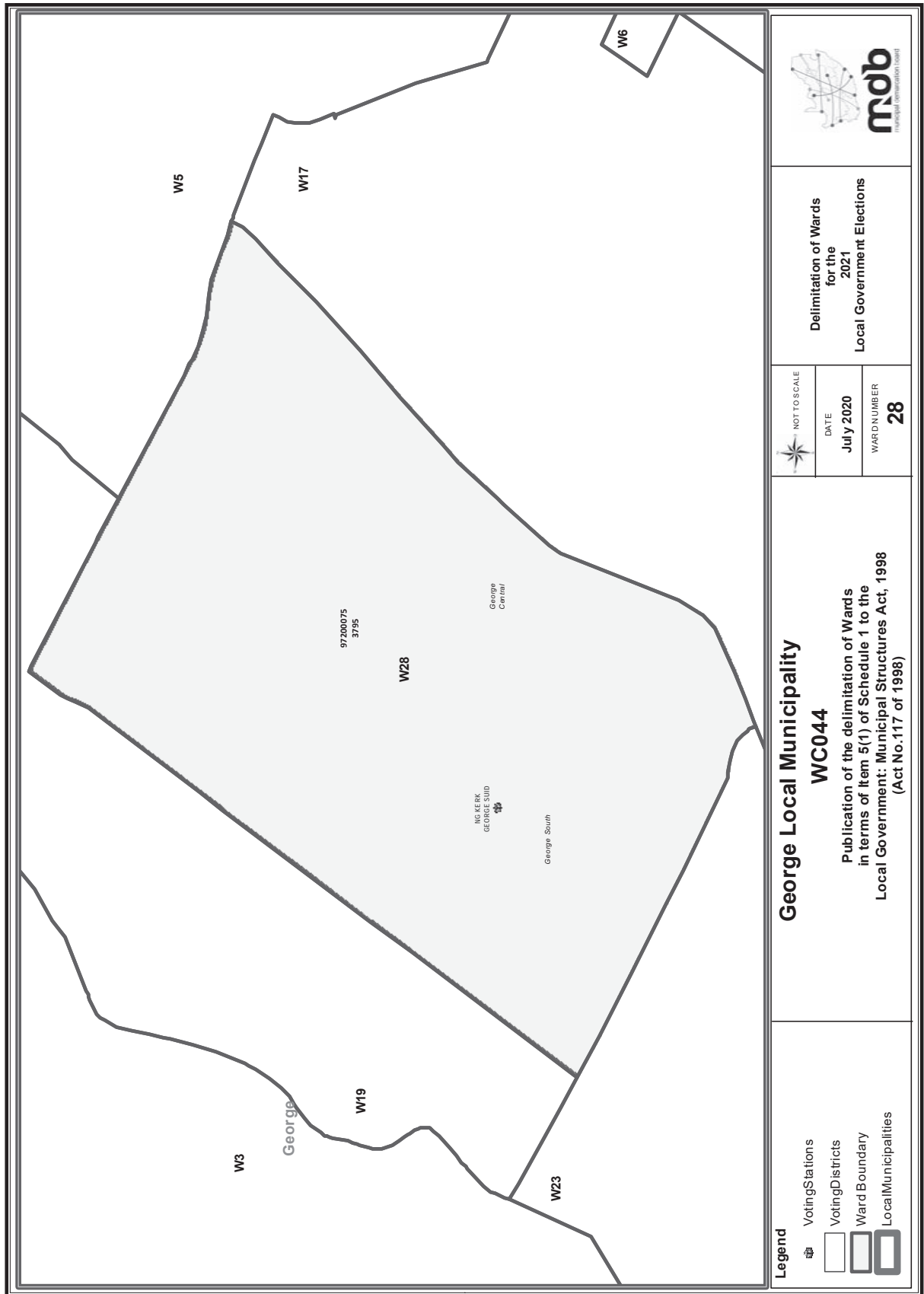
Delimitation of Wards
for the
2021
Local Government Elections

Legend

- Voting Stations
- Voting Districts
- Ward Boundary
- Local Municipalities







Legend Voting Stations Voting Districts Ward Boundary Local Municipalities	George Local Municipality WC044 Publication of the delimitation of Wards in terms of Item 5(1) of Schedule 1 to the Local Government: Municipal Structures Act, 1998 (Act No.117 of 1998)		NOT TO SCALE DATE July 2020 WARD NUMBER 28	Delimitation of Wards for the 2021 Local Government Elections	