



**Buitengewone
 Offisiële Koerant.**



**Official Gazette
 Extraordinary.**

(As 'n Nuusblad by die Poskantoor Geregistreer)

(Registered at the Post Office as a Newspaper)

VOL. CLXXXII.]

PRYS 5c.

PRETORIA, 29 AUGUSTUS 1962.

PRICE 5c.

[No. 2985.]

No. 228 (Administrateurs-), 1962.]

PROKLAMASIE

DEUR SY EDELE DIE ADMINISTRATEUR VAN DIE
 PROVINSIE TRANSVAAL.

Nademaal daar by paragraaf (d) van artikel elf van die Wildordonnansie, 1949 (Ordonnansie No. 23 van 1949), bepaal word dat die Administrateur van tyd tot tyd, na verwysing na die Raad van Advies insake Fauna en Flora, by proklamasie in die *Staatskoerant* enige gebied in sodanige proklamasie omskryf 'n wildreserwe kan verklaar tot tyd en wyl dit gedeproklameer word;

En nademaal daar by subartikel (2) van artikel twee van die Ordonnansie op die Beskerming van Inheemse Flora, 1940 (Ordonnansie No. 9 van 1940), bepaal word dat die Administrateur van tyd tot tyd by proklamasie in die *Offisiële Koerant van die Provinsie Transvaal* een of meer reserwes vir inheemse flora kan instel of so 'n reserwe ophef, met ingang van 'n bepaalde datum;

So is dit dat ek, kragtens en ingevolge voornoemde bevoegdhede, en na verwysing na die genoemde raad, hierby verklaar dat die W. W. Bezuidenhout-privaatnatuurreservaat in die distrik Potgietersrus en groot 2,588 morg hierby gedeproklameer word as wildreserwe en opgehef word as 'n reserwe vir inheemse flora met ingang van 29 Augustus 1962.

Gegee onder my Hand te Pretoria, op hede die Dertiende dag van Augustus Eënduisend Negehonderd Twee-ensestig.

F. H. ODENDAAL,
 Administrateur van die Provinsie Transvaal.

No. 229 (Administrateurs-), 1962.]

PROKLAMASIE

DEUR SY EDELE DIE ADMINISTRATEUR VAN DIE
 PROVINSIE TRANSVAAL.

Nademaal daar by paragraaf (d) van artikel elf van die Wildordonnansie, 1949 (Ordonnansie No. 23 van 1949), bepaal word dat die Administrateur van tyd tot tyd, na verwysing na die Raad van Advies insake Fauna en Flora, by proklamasie in die *Staatskoerant* enige gebied in sodanige proklamasie omskryf 'n wildreserwe kan verklaar tot tyd en wyl dit gedeproklameer word;

En nademaal daar by subartikel (2) van artikel twee van die Ordonnansie op die Beskerming van Inheemse Flora, 1940 (Ordonnansie No. 9 van 1940), bepaal word dat die Administrateur van tyd tot tyd by proklamasie in die *Offisiële Koerant van die Provinsie Transvaal* een of meer reserwes vir inheemse flora kan instel of so 'n reserwe ophef, met ingang van 'n bepaalde datum;

So is dit dat ek, kragtens en ingevolge voornoemde bevoegdhede, en na verwysing na die genoemde raad, hierby verklaar dat elk van die gebiede in Bylae I en II hierby omskryf, met ingang van 29 Augustus 1962 beide 'n wildreserwe en 'n reserwe vir inheemse flora is waarop die bepaling van genoemde Ordonnansies van toepassing sal wees;

En vir algemene inligting word hierby bekendgemaak dat ek die naam wat in die voormelde Bylae I en II hierby aangedui word, aan elk van die reserwes toegeken het.

Gegee onder my Hand te Pretoria, op hede die Dertiende dag van Augustus Eënduisend Negehonderd Twee-ensestig.

F. H. ODENDAAL,
 Administrateur van die Provinsie Transvaal.

No. 228 (Administrator's), 1962.]

PROCLAMATION

BY THE HONOURABLE THE ADMINISTRATOR OF THE
 PROVINCE OF TRANSVAAL.

Whereas it is provided in paragraph (d) of section eleven of the Game Ordinance, 1949 (Ordinance No. 23 of 1949), that the Administrator may, from time to time, after reference to the Fauna and Flora Advisory Board, by Proclamation in the *Gazette*, declare any area defined in such proclamation to be a game reserve until it is deproclaimed;

And whereas it is provided in sub-section (2) of section two of the Native Flora Protection Ordinance, 1940 (Ordinance No. 9 of 1940), that the Administrator may from time to time by Proclamation in the *Provincial Gazette of the Province of Transvaal* establish one or more native flora reserves or cancel any such reserve, with effect from a stipulated date;

Now, therefore, under and by virtue of the aforesaid powers, and after reference to the said board, I do hereby declare that the W. W. Bezuidenhout Private Nature Reserve in the District of Potgietersrus and 2588 morgen in extent is hereby deproclaimed as a game reserve and cancelled as a native flora reserve from the 29th August, 1962.

Given under my Hand at Pretoria on this Thirteenth day of August, One thousand Nine hundred and Sixty-two.

F. H. ODENDAAL,
 Administrator of the Province of Transvaal.

No. 229 (Administrator's), 1962.]

PROCLAMATION

BY THE HONOURABLE THE ADMINISTRATOR OF THE
 PROVINCE OF TRANSVAAL.

Whereas it is provided in paragraph (d) of section eleven of the Game Ordinance, 1949 (Ordinance No. 23 of 1949), that the Administrator may, from time to time, after reference to the Fauna and Flora Advisory Board, by Proclamation in the *Gazette*, declare any area defined in such proclamation to be a game reserve until it is deproclaimed;

And whereas it is provided in sub-section (2) of section two of the Native Flora Protection Ordinance, 1940 (Ordinance No. 9 of 1940), that the Administrator may from time to time by Proclamation in the *Provincial Gazette of the Province of Transvaal* establish one or more native flora reserves or cancel any such reserve, with effect from a stipulated date;

Now, therefore, under and by virtue of the aforesaid powers, and after reference to the said board, I do hereby declare that each of the areas defined in Schedule I and II hereto shall from the 29th August, 1962, be both a game reserve and a native flora reserve to which the provisions of the said Ordinance will apply;

And for general information it is hereby made known that I have assigned to each reserve the name indicated in the said Schedule I and II hereto.

Given under my Hand at Pretoria on this Thirteenth day of August, One thousand Nine hundred and Sixty-two.

F. H. ODENDAAL,
 Administrator of the Province of Transvaal.

LEEUKUIL-NATUURRESERVAAT.

DISTRIK VEREENIGING.

(Grootte: 94 morg.)

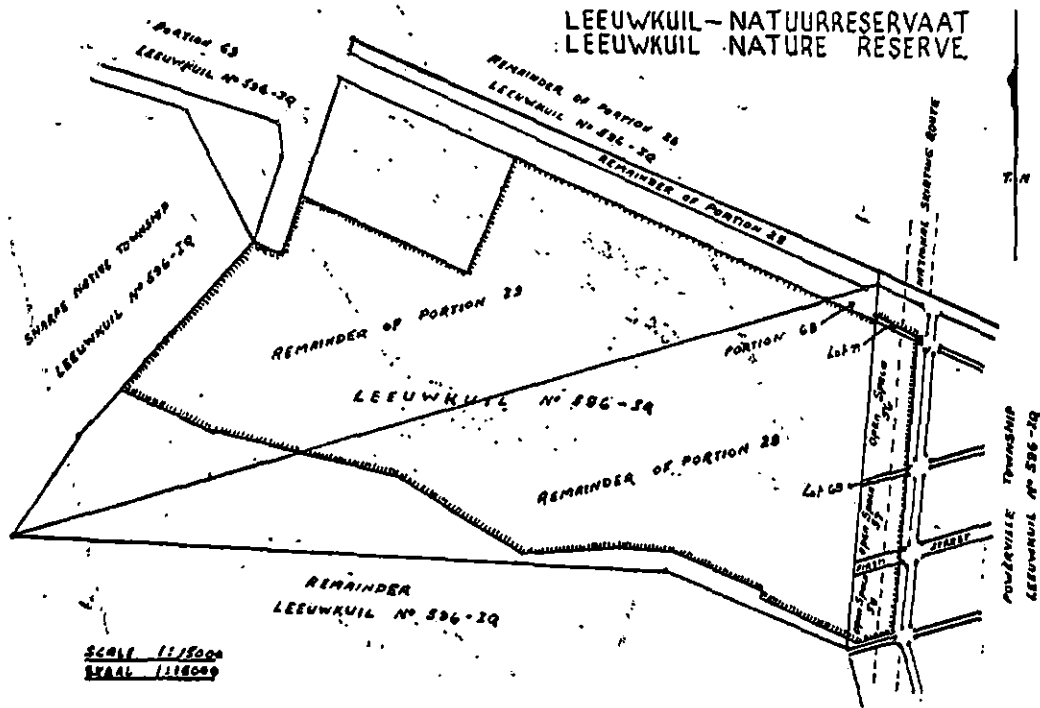
Beginnende by die westelikste baken van gedeelte 68 van die plaas Leeuwkuil No. 596—I.Q.; van daar in 'n suidoostelike rigting langs die suidelike grens van gedeelte 68 maar met uitsluiting van genoemde gedeelte tot waar dit kruis met die westelike grens van Powerville, sodanige kruispunt synde die suidwestelike baken van perseel 71 in die Powerville dorpsgebied; van daar in 'n noordelike rigting langs die westelike grens en met inbegrip van lot 71 tot by die noordwestelike baken daarvan; van daar in 'n suidoostelike rigting langs die noordelike grens en met inbegrip van lot 71 vir 'n afstand van 306 Kaapse voet; van daar in 'n suidelike rigting vir 'n afstand van 1812 Kaapse voet langs 'n heining en met inbegrip van die gedeeltes van persele 69 en 71, oop, ruimtes nos. 56, 57 en 58 en daardie gedeelte van Eerstestraat wat wes van hierdie heining geleë is; van daar in 'n suidwestelike rigting langs 'n draadheining binne die oop ruimte No. 58 vir 'n afstand van 225 Kaapse voet en met inbegrip van daardie gedeelte van oop ruimte No. 58 wat noord van genoemde draadheining geleë is; van daar in 'n algemene noordwestelike rigting langs 'n draadheining en met inbegrip van die resterende gedeelte van gedeeltes 28 en 29 van die plaas Leeuwkuil No. 596—I.Q. wat noord van

LEEUKUIL NATURE RESERVE.

DISTRICT OF VEREENIGING.

(Extent: 94 morgen.)

Commencing at the most westerly beacon of portion 68 of the farm Leeuwkuil No. 596—I.Q.; thence in a south-easterly direction along the southern boundary of portion 68 but excluding the said portion to its intersection with the western boundary of Powerville, such intersection being the south-western beacon of lot 71 in Powerville Township; thence in a northerly direction along the western boundary of and including lot 71 to its north-western beacon; thence in a south-easterly direction along the northern boundary of and including lot 71 for a distance of 306 Cape feet; thence, in a southerly direction for a distance of 1812 Cape feet along a fenced line and including the portions of lots 69 and 71, open spaces nos. 56, 57 and 58 and the portion of First Street situated west of this fenced line; thence in a south-westerly direction along a fenced line within open space no. 58 for a distance of 225 Cape feet and including that portion of open space no. 58 situated north of the said fence; thence in a general north-westerly direction along a fenced line and including the remaining extent of portions 28 and 29 of the farm Leeuwkuil No. 596—I.Q. situated north of this fenced line



hierdie draadheining geleë is, vir 'n totale afstand van 5042 Kaapse voet tot by die kruispunt van die genoemde draadheining met die oostelike grens van Sharpebantoedorp; van daar in 'n noordoostelike rigting langs die oostelike grens van Sharpebantoedorp vir 'n afstand van 1226 Kaapse voet tot by die baken wat gemeenskaplik is aan Sharpebantoedorp en gedeelte 69 van die plaas Leeuwkuil No. 596—I.Q.; van daar in 'n suidoostelike rigting langs die grens van gedeelte 69 van die plaas Leeuwkuil No. 596—I.Q. tot by die volgende baken synde 'n afstand van 188.9 Kaapse voet; van daar in 'n noordoostelike rigting langs die grens van dieselfde gedeelte 69 van die plaas Leeuwkuil No. 596—I.Q. vir 'n afstand van 358 Kaapse voet; van daar langs 'n draadheining in 'n suidoostelike rigting vir 1,146 Kaapse voet en noordoostelike rigting vir 751 Kaapse voet oor die resterende gedeelte van gedeelte 29 van die plaas Leeuwkuil No. 596—I.Q. en met inbegrip van die resterende gedeelte van genoemde gedeelte 29 wat suidwes en suidoos van die heining geleë is tot by die kruispunt van genoemde heining en die suidelike grens van gedeelte 69 van die plaas Leeuwkuil No. 596—I.Q.; van daar in 'n suidoostelike rigting langs die suidelike grens van gedeelte 69 van die plaas Leeuwkuil No. 596—I.Q. en met inbegrip van die resterende gedeelte van gedeelte 29 van die

for a total distance of 5042 Cape feet to the intersection of the said fence with the eastern boundary of Sharpe Native Township; thence in a north-easterly direction along the eastern boundary of Sharpe Native Township for a distance of 1226 Cape feet to the beacon common to Sharpe Native Township and portion 69 of the farm Leeuwkuil No. 596—I.Q.; thence in a south-easterly direction along the boundary of portion 69 of the farm Leeuwkuil No. 596—I.Q. to the next beacon such distance being 188.9 Cape feet; thence in a north-easterly direction along the boundary of the same portion 69 of the farm Leeuwkuil No. 596—I.Q. for a distance of 358 Cape feet; thence along a fenced line in a south-easterly direction for 1146 Cape feet and north-easterly direction for 751 Cape feet across the remaining extent of portion 29 of the farm Leeuwkuil No. 596—I.Q. and including the remaining extent of the said portion 29 situated south-west and south-east of the fenced line to the point of intersection of the said fence with the southern boundary of portion 69 of the farm Leeuwkuil No. 596—I.Q.; thence in a south-easterly direction along the southern boundary of portion 69 of the farm Leeuwkuil No. 596—I.Q. and including the remaining extent of portion 29 of the farm Leeuwkuil

plaas Leeuwkuil No. 596—I.Q. wat suidwes van genoemde grens geleë is, vir 'n afstand van 2143 Kaapse voet tot by die westelikste baken van gedeelte 68 van die plaas Leeuwkuil No. 596—I.Q., die aanvangspunt.

No. 596—I.Q. situated south-west of the said boundary for a distance of 2143 Cape feet to the most westerly beacon of portion 68 of the farm Leeuwkuil No. 596—I.Q., the point of commencement.

THABAPHIRI-PRIVAATNATUURRESERVAAT.

THABAPHIRI PRIVATE NATURE RESERVE.

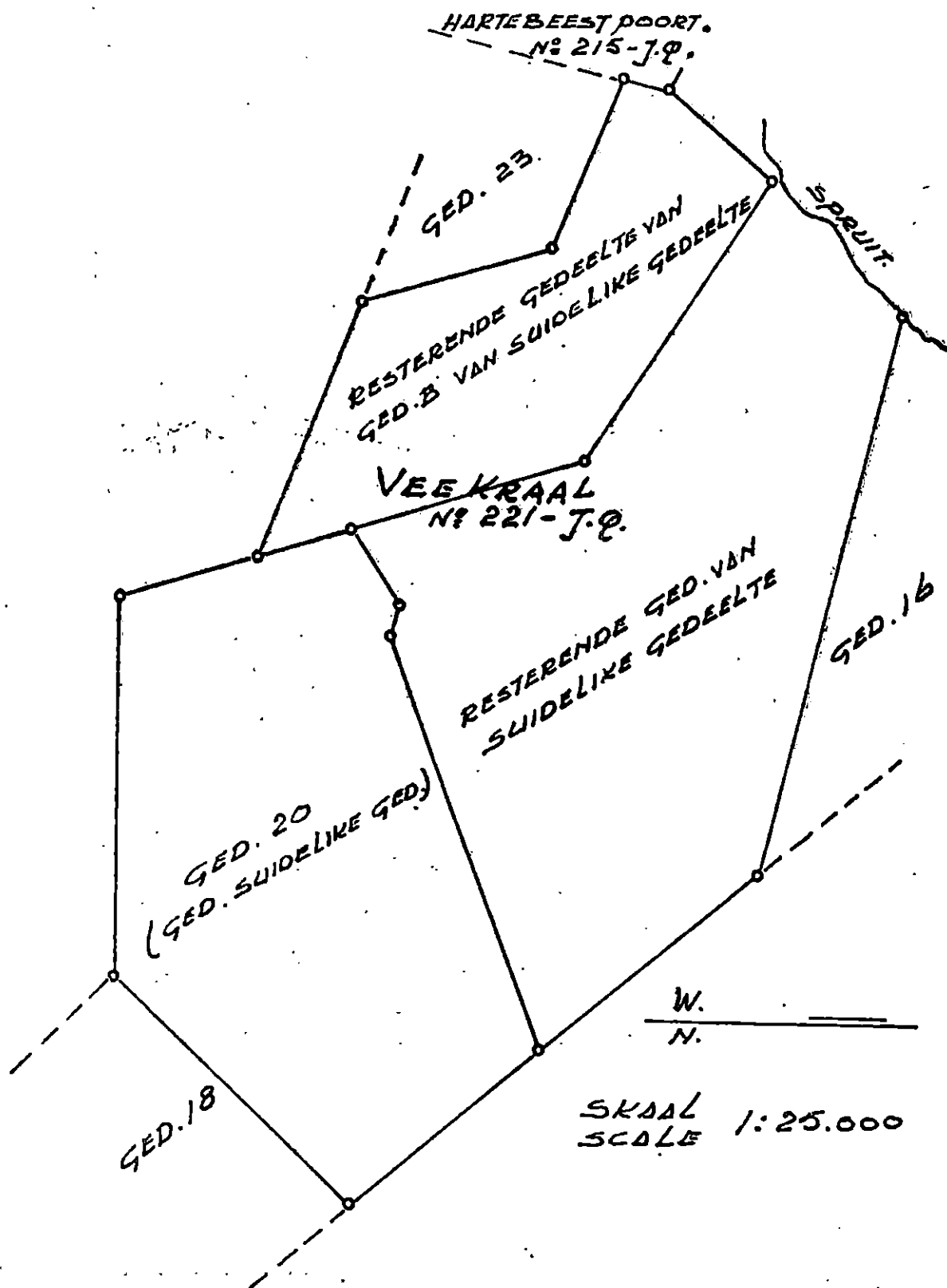
DISTRIK BRITS.
(Grootte: 1044 morg.)

DISTRICT OF BRITS.
(Extent: 1044 morgen.)

Beginnende by die suidwestelike baken van gedeelte 20 van die plaas Veekraal No. 221—J.Q.; van daar in 'n noordwestelike rigting langs die westelike grens en met

Commencing at the south-western beacon of portion 20 of the farm Veekraal No. 221—J.Q.; thence in a north-westerly direction along the western boundary of and

**THABAPHIRI - PRIVAATNATUURRESERVAAT.
THABAPHIRI PRIVATE NATURE RESERVE.**



inbegrip van gedeelte 20 van die plaas Veekraal No. 221—J.Q. tot by die suidoostelike baken van die resterende gedeelte van gedeelte B van die suidelike gedeelte van die plaas Veekraal No. 221—J.Q.; van daar in 'n oostelike rigting langs die suidelike grens en met inbegrip van die resterende gedeelte van gedeelte B van die suidelike gedeelte van die plaas Veekraal No. 221—J.Q. tot by die suidoostelike baken van gedeelte 23 van dieselfde plaas; van daar in 'n noordwestelike rigting langs die westelike grens en met inbegrip van die resterende gedeelte van gedeelte B van die suidelike gedeelte van die plaas Veekraal No. 221—J.Q. tot by die noordoostelike baken van gedeelte 23 van dieselfde plaas; van daar in 'n noordwestelike rigting langs die westelike grens en met inbegrip van die resterende gedeelte van gedeelte B van die suidelike gedeelte van die plaas Veekraal No. 221—J.Q. tot by die noordoostelike baken van gedeelte 23 van dieselfde plaas; van daar in 'n noordwestelike rigting langs die westelike grens en met inbegrip van die resterende gedeelte van gedeelte B van die suidelike gedeelte van die plaas Veekraal No. 221—J.Q. tot by die noordoostelike baken van die plaas Hartebeestpoort No. 215—J.Q.; van daar in 'n noordoostelike rigting langs die noordwestelike grens en met inbegrip van die resterende gedeelte van gedeelte B van die suidelike gedeelte van die plaas Veekraal No. 221—J.Q. tot by die noordelike baken (middel van spruit) daarvan; van daar in 'n noordoostelike rigting langs 'n denkbeeldige lyn in die middel van die spruit en met inbegrip van die resterende gedeelte van die suidelike gedeelte van die plaas Veekraal No. 221—J.Q. tot by die suidoostelike baken (middel van spruit) daarvan; van daar in 'n suidoostelike rigting langs die noordelike grens en met inbegrip van die resterende gedeelte van die suidelike gedeelte van die plaas Veekraal No. 221—J.Q. tot by die noordoostelike baken daarvan; van daar in 'n suidoostelike rigting langs die oostelike grense en met inbegrip van die resterende gedeelte van die suidelike gedeelte en gedeelte 20 van die plaas Veekraal No. 221—J.Q. tot by die suidoostelike baken van genoemde gedeelte 20; van daar in 'n suidwestelike rigting langs die suidoostelike grens en met inbegrip van gedeelte 20 van die plaas Veekraal No. 221—J.Q. tot by die noordwestelike baken van gedeelte 18 van dieselfde plaas; van daar in 'n westelike rigting langs die suidelike grens en met inbegrip van gedeelte 20 van die plaas Veekraal No. 221—J.Q. tot by die suidwestelike baken daarvan, die aanvangspunt.

WALDRIFT-NATUURRESERVAAT.

DISTRIK VEREENIGING.

(Grootte: 885 morg.)

Beginnende by die noordwestelike baken van gedeelte 16 van die plaas Waldrift No. 599—I.Q.; vandaar in 'n noordoostelike rigting langs die westelike grens en met inbegrip van gedeelte 29 van die plaas Kookfontein No. 545—I.Q. tot by die noordwestelike baken daarvan; van daar in 'n oostelike, noordoostelike en suidoostelike rigting langs die noordelike grens en met inbegrip van gedeelte 29 van die plaas Kookfontein No. 545—I.Q. tot by die noordoostelike baken daarvan; van daar in 'n suidwestelike rigting langs die westelike grens van die Meyertonpadreserwe en met inbegrip van gedeelte 29 van die plaas Kookfontein No. 545—I.Q. tot by die punt waar die Meyertonpad die oostelike grens van genoemde gedeelte 29 kruis; van daar langs 'n draadheining in 'n westelike rigting vir 'n afstand van 754 Kaapse voet en in 'n suidelike rigting vir 'n afstand van 679 Kaapse voet tot waar dit kruis met die oostelike grens van gedeelte 29 van die plaas Kookfontein No. 545—I.Q.; van daar in 'n suidwestelike rigting langs die oostelike grens en met inbegrip van gedeelte 29 van die plaas Kookfontein No. 545—I.Q. vir 'n afstand van 49 Kaapse voet tot by die suidoostelike baken daarvan; van daar in 'n algemene noordwestelike, suidwestelike, noordwestelike, suidwestelike, suidoostelike en suidwestelike rigting, langs die

including portion 20 of the farm Veekraal No. 221—J.Q. to the south-eastern beacon of the remaining extent of portion B of the southern portion of the farm Veekraal No. 221—J.Q.; thence in an easterly direction along the southern boundary of and including the remaining extent of portion B of the southern portion of the farm Veekraal No. 221—J.Q. to the south-eastern beacon of portion 23 of the same farm; thence in a north-westerly direction along the western boundary of and including the remaining extent of portion B of the southern portion of the farm Veekraal No. 221—J.Q. to the north-eastern beacon of portion 23 of the same farm; thence in a north-westerly direction along the western boundary of and including the remaining extent of portion B of the southern portion of the farm Veekraal No. 221—J.Q. to the north-eastern beacon thereof; thence in a northerly direction along the north-western boundary of and including the remaining extent of portion B of the southern portion of the farm Veekraal No. 221—J.Q. to the north-eastern beacon of the farm Hartebeestpoort No. 215—J.Q.; thence in a north-easterly direction along the north-western boundary of and including the remaining extent of portion B of the southern portion of the farm Veekraal No. 221—J.Q. to the northern beacon (midstream spruit) thereof; thence in a north-easterly direction along an imaginary line in the middle of the spruit and including the remaining extent of the southern portion of the farm Veekraal No. 221—J.Q. to the northern beacon (midstream spruit) thereof; thence in a south-easterly direction along the northern boundary of and including the remaining extent of the southern portion of the farm Veekraal No. 221—J.Q. to the north-eastern beacon thereof; thence in a south-easterly direction along the eastern boundaries of and including the remaining extent of the southern portion and portion 20 of the farm Veekraal No. 221—J.Q. to the south-eastern beacon of the named portion 20; thence in a south-westerly direction along the south-eastern boundary of and including portion 20 of the farm Veekraal No. 221—J.Q. to the north-western beacon of portion 18 of the same farm; thence in a westerly direction along the southern boundary of and including portion 20 of the farm Veekraal No. 221—J.Q. to the south-western beacon thereof, the point of commencement.

WALDRIFT NATURE RESERVE.

DISTRICT OF VEREENIGING.

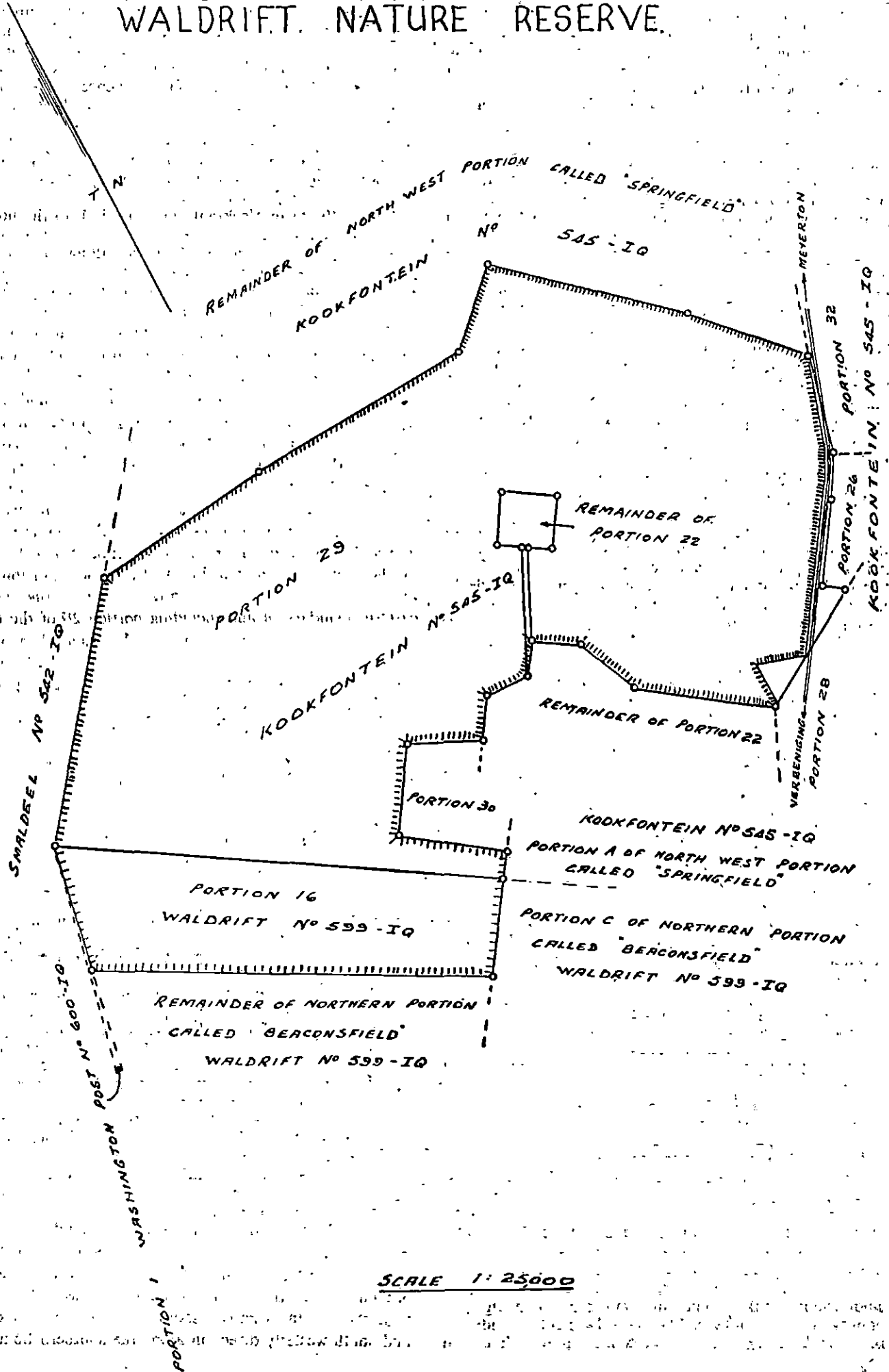
(Extent: 885 morgen.)

Commencing at the north-western beacon of portion 16 of the farm Waldrift No. 599—I.Q.; thence in a north-easterly direction along the western boundary of and including portion 29 of the farm Kookfontein No. 545—I.Q. to the north-western beacon thereof; thence in an easterly, north-easterly and south easterly direction along the northern boundary of and including portion 29 of the farm Kookfontein No. 545—I.Q. to the north-eastern beacon thereof; thence in a south-western direction along the western boundary of the Meyerton Road reserve and including portion 29 of the farm Kookfontein No. 545—I.Q. to the point where the Meyerton Road crosses the eastern boundary of the said portion 29; thence along a fenced line in a westerly direction for a distance of 754 Cape feet, and southerly direction for a distance of 679 Cape feet to intersect the eastern boundary of portion 29 of the farm Kookfontein No. 545—I.Q.; thence in a south-westerly direction along the eastern boundary of and including portion 29 of the farm Kookfontein No. 545—I.Q. for a distance of 49 Cape feet to the south-eastern beacon thereof; thence in a general north-westerly, south-westerly, north-westerly, south-westerly, south-easterly, and south-westerly direction along the southern boundary

suidelike grens en met inbegrip van gedeelte 29 van die plaas Kookfontein No. 545—I.Q. tot by die noord-oostelike baken van gedeelte 16 van die plaas Waldrift No. 599—I.Q. van daar in 'n suidwestelike rigting langs

of and including portion 29 of the farm Kookfontein No. 545—I.Q. to the north-eastern beacon of portion 16 of the farm Waldrift No. 599—I.Q.; thence in a south-westerly

WALDRIFT - NATUURRESERVAAT WALDRIFT NATURE RESERVE



SCALE 1:25000

die oostelike grens en met inbegrip van gedeelte 16 van die plaas Waldrift No. 599—I.Q. tot by die suidoostelike baken daarvan; van daar in 'n noordwestelike rigting langs die suidelike grens en met inbegrip van gedeelte 16 van die plaas Waldrift No. 599—I.Q. tot by die suidwestelike baken daarvan; van daar in 'n noordelike rigtings langs die westelike grens en met inbegrip van gedeelte 16 van die plaas Waldrift No. 599—I.Q. tot by die noordwestelike baken daarvan, die aanvangspunt. Daardie gedeelte van die resterende gedeelte van gedeelte 22 van die plaas Kookfontein No. 545—I.Q. wat binne die omskrewe area geleë is, word by hierdie beskrywing ingesluit.

ELMA-PRIVAATNATUURRESERVAAT.

DISTRIK BRITS.
(Grootte: 265 morg.)

Beginnende by die suidwestelike baken van gedeelte 17 ('n gedeelte van gedeelte C) van die plaas Buffelspoort No. 149—J.Q.; van daar in 'n noordelike rigting langs die westelike grens en met inbegrip van gedeelte 17 ('n gedeelte van gedeelte C) van die plaas Buffelspoort No. 149—J.Q. tot by die noordwestelike baken daarvan; van daar in 'n oostelike rigting langs die noordelike grens en met inbegrip van gedeelte 17 ('n gedeelte van gedeelte C) van die plaas Buffelspoort No. 149—J.Q. tot by die suidoostelike baken daarvan; van daar in 'n suidelike rigting langs die oostelike grens en met inbegrip van gedeelte 17 ('n gedeelte van gedeelte C) van die plaas Buffelspoort No. 149—J.Q. tot by die suidwestelike baken daarvan; van daar in 'n suidwestelike rigting langs die suidelike grens en met inbegrip van gedeelte 17 ('n gedeelte van gedeelte C) van die plaas Buffelspoort No. 149—J.Q. tot by die suidwestelike baken daarvan, die aanvangspunt.

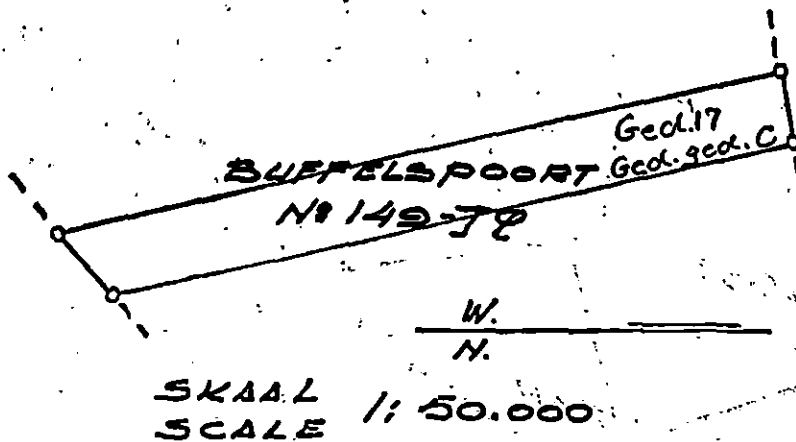
direction along the eastern boundary of and including portion 16 of the farm Waldrift No. 599—I.Q. to the south-eastern beacon thereof; thence in a north-westerly direction along the southern boundary of and including portion 16 of the farm Waldrift No. 599—I.Q. to the south-western beacon thereof; thence in a northerly direction along the western boundary of and including portion 16 of the farm Waldrift No. 599—I.Q. to the north-western beacon thereof, the point of commencement. That portion of the remaining extent of portion 22 of the farm Kookfontein No. 545—I.Q. which is situated within the area described is included in this description.

ELMA PRIVATE NATURE RESERVE.

DISTRICT OF BRITS.
(Extent: 265 morgen.)

Commencing at the south-western beacon of portion 17 (a portion of portion C) of the farm Buffelspoort No. 149—J.Q.; thence in a northerly direction along the western boundary of and including portion 17 (a portion of portion C) of the farm Buffelspoort No. 149—J.Q. to the north-western beacon thereof; thence in an easterly direction along the northern boundary of and including portion 17 (a portion of portion C) of the farm Buffelspoort No. 149—J.Q. to the north-eastern beacon thereof; thence in a southerly direction along the eastern boundary of and including portion 17 (a portion of portion C) of the farm Buffelspoort No. 149—J.Q. to the south-eastern beacon thereof; thence in a south-westerly direction along the southern boundary of and including portion 17 (a portion of portion C) of the farm Buffelspoort No. 149—J.Q. to the south-western beacon thereof, the point of commencement.

ELMA - PRIVAATNATUURRESERVAAT
ELMA PRIVATE NATURE RESERVE



KLIPSTRAAT-PRIVAATNATUURRESERVAAT.

DISTRIK VENTERSDORP.
(Grootte: 2616 morg.)

Beginnende by die suidwestelike baken van die resterende gedeelte van gedeelte E van die plaas Doornpan No. 195—I.P.; van daar in 'n noordwestelike rigting langs die westelike grens en met inbegrip van genoemde gedeelte E tot by die suidoostelike baken van die plaas Boschkop No. 160—I.P.; van daar in 'n noordelike rigting langs die westelike grense en met inbegrip van die resterende

KLIPSTRAAT PRIVATE NATURE RESERVE.

DISTRICT OF VENTERSDORP.
(Extent: 2616 morgen.)

Commencing on the south-western beacon of the remaining extent of portion E of the farm Doornpan No. 195—I.P.; thence in a north-westerly direction along the western boundary of and including the named portion E to the south-eastern beacon of the farm Boschkop No. 160—I.P.; thence in a northerly direction along the western boundaries of and including the remaining extent

plaas Klipstraat No. 192—I.P. tot by die suidoostelike baken daarvan; van daar in 'n westelike rigting langs die suidelike grens en met inbegrip van gedeelte 1 van die plaas Klipstraat No. 192—I.P. tot by die suidwestelike baken daarvan; van daar in 'n westelike rigting langs die suidelike grens en met inbegrip van die resterende gedeelte van gedeelte F van die plaas Doornpan No. 195—I.P. tot by die suidwestelike baken daarvan; van daar in 'n noordelike rigting langs die westelike grens en met inbegrip van die resterende gedeelte van gedeelte F van die plaas Doornpan No. 195—I.P. tot by die suidoostelike baken van die resterende gedeelte van gedeelte E van dieselfde plaas; van daar in 'n westelike rigting langs die suidelike grens en met inbegrip van die resterende gedeelte van gedeelte E van die plaas Doornpan No. 195—I.P. tot by die suidwestelike baken daarvan, die aanvangspunt.

J. S. GOUWS-PRIVAATNATUURRESERVAAT.

DISTRIK SOUTPANSBERG.

(Grootte: 5401 morg.)

Beginnende by die suidwestelike baken van die plaas Fleischerton No. 89—M.S.; van daar in 'n noordelike rigting langs die westelike grens en met inbegrip van die plaas Fleischerton No. 89—M.S. tot by die noordwestelike baken daarvan; van daar in 'n oostelike rigting langs die noordelike grens en met inbegrip van die plaas Fleischerton No. 89—M.S. tot by die noordoostelike baken daarvan; van daar in 'n noordwestelike rigting langs die westelike grens en met inbegrip van die plaas Lauriston No. 76—M.S. tot by die noordwestelike baken daarvan; van daar in 'n noordelike rigting langs die westelike grens en met inbegrip van die plaas Arcadia No. 74—M.S. tot by die noordwestelike baken daarvan; van daar in 'n oostelike rigting langs die noordelike grens en met inbegrip van die plaas Arcadia No. 74—M.S. tot by die noordoostelike baken daarvan; van daar in 'n suidelike rigting langs die oostelike grens en met inbegrip van die

Klipstraat No. 192—I.P. to the south-eastern beacon thereof; thence in a westerly direction along the southern boundary of and including portion 1 of the farm Klipstraat No. 192—I.P. to the south-western beacon thereof; thence in a westerly direction along the southern boundary of and including the remaining extent of portion F of the farm Doornpan No. 195—I.P. to the south-western beacon thereof; thence in a northerly direction along the western boundary of and including the remaining extent of portion F of the farm Doornpan No. 195—I.P. to the south-eastern beacon of the remaining extent of portion E of the same farm; thence in a westerly direction along the southern boundary of and including the remaining extent of portion E of the farm Doornpan No. 195—I.P. to the south-western beacon thereof, the point of commencement.

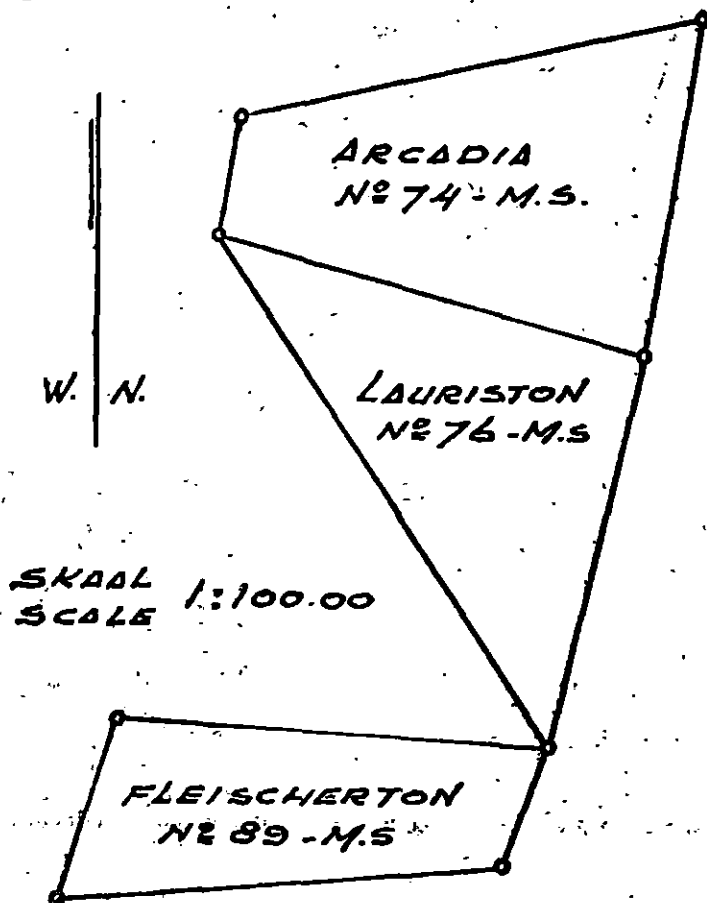
J. S. GOUWS PRIVATE NATURE RESERVE.

DISTRICT OR SOUTPANSBERG.

(Extent: 5401 morgen.)

Commencing at the south-western beacon of the farm Fleischerton No. 89—M.S.; thence in a northerly direction along the western boundary of and including the farm Fleischerton No. 89—M.S. to the north-western beacon thereof; thence in an easterly direction along the northern boundary of and including the farm Fleischerton No. 89—M.S. to the north-eastern beacon thereof; thence in a north-westerly direction along the western boundary of and including the farm Lauriston No. 76—M.S. to the north-western beacon thereof; thence in a northerly direction along the western boundary of and including the farm Arcadia No. 74—M.S. to the north-western beacon thereof; thence in an easterly direction along the northern boundary of and including the farm Arcadia No. 74—M.S. to the north-eastern beacon thereof; thence in a southerly direction along the eastern boundary of and

J. S. GOUWS - PRIVAATNATUURRESERVAAT
J. S. GOUWS - PRIVATE NATURE RESERVE



plaas Arcadia No. 74—M.S. tot by die suidoostelike baken daarvan; van daar in 'n suidelike rigting langs die oostelike grens en met inbegrip van die plaas Lauriston No. 76—M.S. tot by die suidelike baken daarvan; van daar in 'n suidelike rigting langs die oostelike grens en met inbegrip van die plaas Fleischerton No. 89—M.S. tot by die suidoostelike baken daarvan; van daar in 'n westelike rigting langs die suidelike grens en met inbegrip van die plaas Fleischerton No. 89—M.S. tot by die suidwestelike baken daarvan, die aanvangspunt.

including the farm Arcadia No. 74—M.S. to the south-eastern beacon thereof; thence in a southerly direction along the eastern boundary of and including the farm Lauriston No. 76—M.S. to the southern beacon thereof; thence in a southerly direction along the eastern boundary of and including the farm Fleischerton No. 89—M.S. to the south-eastern beacon thereof; thence in a westerly direction along the southern boundary of and including the farm Fleischerton No. 89—M.S. to the south-western beacon thereof, the point of commencement.

ANNEXATIE-PRIVAATNATUURRESERVAAT.

ANNEXATIE PRIVATE NATURE RESERVE.

DISTRIK SOUTPANSBERG.

DISTRICT OF SOUTPANSBERG.

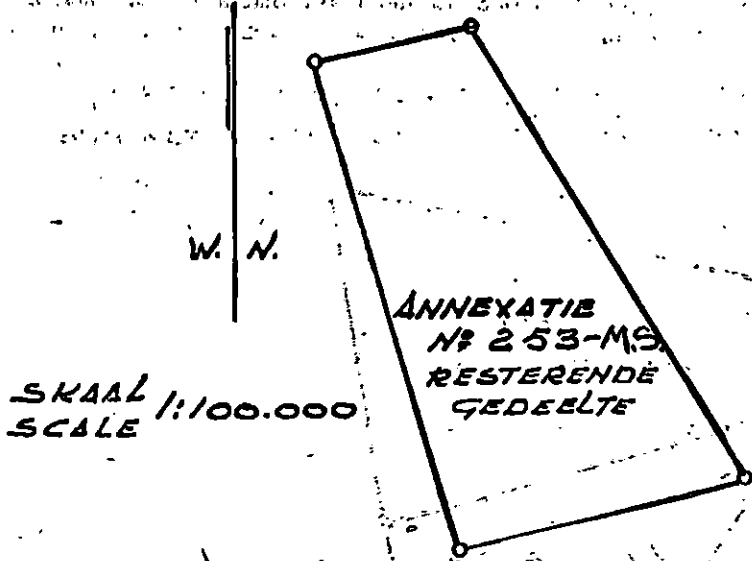
(Grootte: 2396 morg.)

(Extent: 2396 morgen.)

Beginnende by die suidwestelike baken van die resterende gedeelte van die plaas Annexatie No. 253—M.S.; van daar in 'n noordwestelike rigting langs die westelike grens en met inbegrip van die resterende gedeelte van die plaas Annexatie No. 253—M.S. tot by die noordwestelike baken daarvan; van daar in 'n oostelike rigting langs die noordelike grens en met inbegrip van die resterende gedeelte van die plaas Annexatie No. 253—M.S. tot by die suidoostelike baken daarvan; van daar in 'n suidoostelike rigting langs die oostelike grens en met inbegrip van die resterende gedeelte van die plaas Annexatie No. 253—M.S. tot by die suidwestelike baken daarvan; van daar in 'n westelike rigting langs die suidelike grens en met inbegrip van die resterende gedeelte van die plaas Annexatie No. 253—M.S. tot by die suidwestelike baken daarvan, die aanvangspunt.

Commencing at the south-western beacon of the remaining extent of the farm Annexatie No. 253—M.S.; thence in a north-westerly direction along the western boundary of and including the remaining extent of the farm Annexatie No. 253—M.S. to the north-western beacon thereof; thence in an easterly direction along the northern boundary of, and including the remaining extent of the farm Annexatie No. 253—M.S. to the north-eastern beacon thereof; thence in a south-eastern direction along the eastern boundary of and including the remaining extent of the farm Annexatie No. 253—M.S. to the south-eastern beacon thereof; thence in a westerly direction along the southern boundary of and including the remaining extent of the farm Annexatie No. 253—M.S. to the south-western beacon thereof, the point of commencement.

**ANNEXATIE - PRIVAATNATUURRESERVAAT
ANNEXATIE PRIVATE NATURE RESERVE**



BRAKRIVIER-PRIVAATNATUURRESERVAAT.

BRAKRIVIER PRIVATE NATURE RESERVE.

DISTRIK SOUTPANSBERG.

DISTRICT OF SOUTPANSBERG.

(Grootte: 3617 morg.)

(Extent: 3617 morgen.)

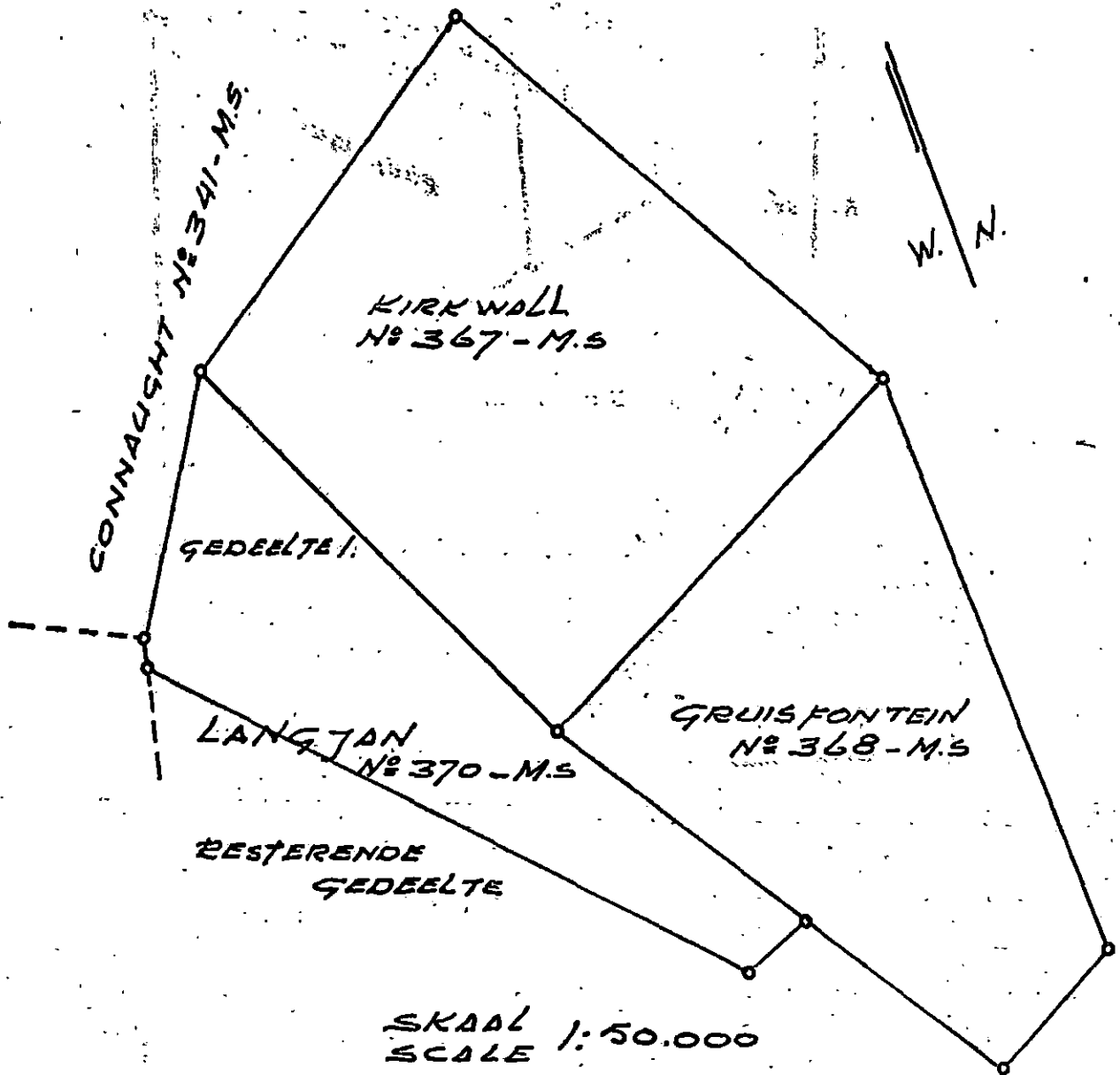
Beginnende by die suidwestelike baken van gedeelte 1 van die plaas Langjan No. 370—M.S.; van daar in 'n noordwestelike rigting langs die westelike grens en met inbegrip van gedeelte 1 van die plaas Langjan No. 370—M.S. tot by die noordwestelike baken daarvan; van daar in 'n noordelike rigting langs die westelike grens en

Commencing at the south-western beacon of portion 1 of the farm Langjan No. 370—M.S.; thence in a north-westerly direction along the western boundary of and including portion 1 of the farm Langjan No. 370—M.S. to the north-western beacon thereof; thence in a northerly direction, along the western boundary of and including

met inbegrip van gedeelte 1 van die plaas Langjan No. 370—M.S. tot by die suidwestelike baken van die plaas Connaught No. 341—M.S.; van daar in 'n noordoostelike rigting langs die noordelike grens en met inbegrip van gedeelte 1 van die plaas Langjan No. 370—M.S. tot by die noordoostelike baken daarvan; van daar in 'n noordoostelike rigting langs die noordelike grens en met inbegrip van die plaas Kirkwall No. 367—M.S. tot by die suidoostelike baken daarvan; van daar in 'n suidoostelike rigting langs die oostelike grens en met inbegrip van die plaas Gruisfontein No. 368—M.S. tot by die suid-oostelike baken daarvan; van daar in 'n westelike rigting langs die suidelike grens en met inbegrip van die plaas Gruisfontein No. 368—M.S. tot by die suidwestelike baken daarvan; van daar in 'n noordwestelike rigting langs die westelike grens en met inbegrip van die plaas Gruisfontein No. 368—M.S. tot by die suidoostelike baken van gedeelte 1 van die plaas Langjan No. 370—M.S.; van daar in 'n westelike rigting langs die suidelike grens en met inbegrip van gedeelte 1 van die plaas Langjan No. 370—M.S. tot by die suidwestelike baken daarvan, die aanvangspunt.

portion 1 of the farm Langjan No. 370—M.S. to the south-western beacon of the farm Connaught No. 341—M.S.; thence in a north-easterly direction along the northern boundary of and including portion 1 of the farm Langjan No. 370—M.S. to the north-eastern beacon thereof; thence in a north-easterly direction along the northern boundary of and including the farm Kirkwall No. 367—M.S. to the north-eastern beacon thereof; thence in a south-easterly direction along the eastern boundary of and including the farm Kirkwall No. 367—M.S. to the south-eastern beacon thereof; thence in a southerly direction along the eastern boundary of and including the farm Gruisfontein No. 368—M.S. to the south-eastern beacon thereof; thence in a westerly direction along the southern boundary of and including the farm Gruisfontein No. 368—M.S. to the south-western beacon thereof; thence in a north-westerly direction along the western boundary of and including the farm Gruisfontein No. 368—M.S. to the south-eastern beacon of portion 1 of the farm Langjan No. 370—M.S.; thence in a westerly direction along the southern boundary of and including portion 1 of the farm Langjan No. 370—M.S. to the south-western beacon thereof, the point of commencement.

BRAKRIVIER - PRIVAATNATUURRESERVAAT
BRAKRIVIER PRIVATE NATURE RESERVE.

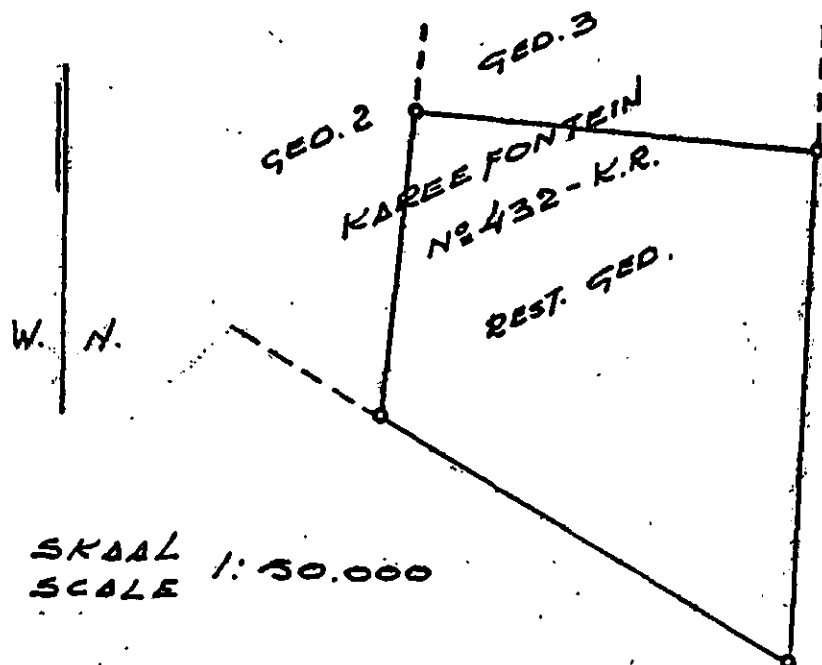


RUSKAMP-PRIVAATNATUURRESERVAAT.

DISTRIK WARMBAD.
(Groot: 898 morg.)

Beginnende by die suidwestelike baken van die resterende gedeelte van die plaas Kareefontein No. 432—K.R.; vandaar in 'n noordelike rigting langs die westelike grens en met inbegrip van die resterende gedeelte van die plaas Kareefontein No. 432—K.R. tot by die noordwestelike baken daarvan; van daar in 'n oostelike rigting langs die noordelike grens en met inbegrip van die resterende gedeelte van die plaas Kareefontein No. 432—K.R. tot by die noordoostelike baken daarvan; van daar in 'n suidelike rigting langs die oostelike grens en met inbegrip van die resterende gedeelte van die plaas Kareefontein No. 432—K.R. tot by die suidoostelike baken daarvan; van daar in 'n noordwestelike rigting langs die suidelike grens en met inbegrip van die resterende gedeelte van die plaas Kareefontein No. 432—K.R. tot by die suidwestelike baken daarvan, die aanvangspunt.

RUSKAMP - PRIVAATNATUURRESERVAAT
RUSKAMP PRIVATE NATURE RESERVE.



RUSKAMP PRIVATE NATURE RESERVE.

DISTRICT OF WARMBAD.
(Extent: 898 morgen.)

Commencing at the south-western beacon of the remaining extent of the farm Kareefontein No. 432—K.R.; thence in a northerly direction along the western boundary of and including the remaining extent of the farm Kareefontein No. 432—K.R. to the north-western beacon thereof; thence in an easterly direction along the northern boundary of and including the remaining extent of the farm Kareefontein No. 432—K.R. to the north-eastern beacon thereof; thence in a southerly direction along the eastern boundary of and including the remaining extent of the farm Kareefontein No. 432—K.R. to the south-eastern beacon thereof; thence in a north-westerly direction along the southern boundary of and including the remaining extent of the farm Kareefontein No. 432—K.R. to the south-western beacon thereof, the point of commencement.

JOHN ROUX-PRIVAATNATUURRESERVAAT.

DISTRIK LETABA.
(Groot: 5209 morg.)

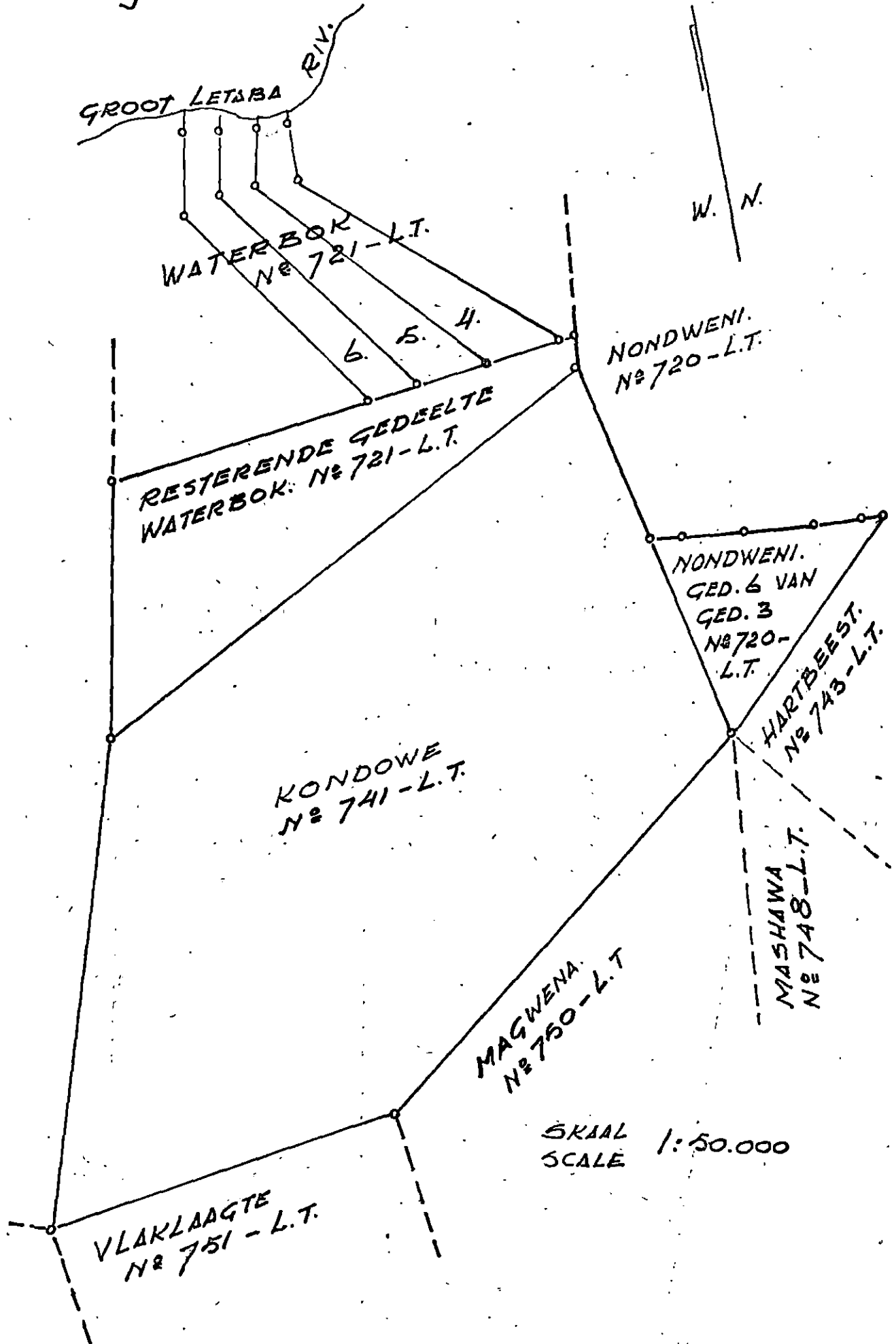
Beginnende by die suidwestelike baken van die plaas Kondowe No. 741—L.T.; van daar in 'n noordoostelike rigting langs die westelike grens en met inbegrip van die plaas Kondowe No. 741—L.T. tot by die noordwestelike baken daarvan; van daar in 'n noordoostelike rigting langs die westelike grens en met inbegrip van die resterende gedeelte van die plaas Waterbok No. 721—L.T. tot by die noordwestelike baken daarvan; van daar in 'n oostelike rigting langs die noordelike grens en met inbegrip van die resterende gedeelte van die plaas Waterbok No. 721—L.T. tot by die suidwestelike baken van gedeelte 6 van die plaas Waterbok No. 721—L.T.; vandaar in 'n noordwestelike rigting langs die westelike grens en met inbegrip van gedeelte 6 van die plaas Waterbok No. 721—L.T. tot by die westelike baken daarvan; van daar in 'n noordoostelike rigting langs die westelike grens en met inbegrip van gedeelte 6 van die plaas Waterbok No. 721—L.T. tot by die noordelike baken (middel van Groot Letabarivier) daarvan; van daar in 'n oostelike rigting langs 'n denkbeeldige lyn in die middel van die Groot Letabarivier en

JOHN ROUX PRIVATE NATURE RESERVE.

DISTRICT OF LETABA.
(Extent: 5209 morgen.)

Commencing at the south-western beacon of the farm Kondowe No. 741—L.T.; thence in a north-easterly direction along the western boundary of and including the farm Kondowe No. 741—L.T. to the north-western beacon thereof; thence in a north-easterly direction along the western boundary of and including the remaining extent of the farm Waterbok No. 721—L.T. to the north-western beacon thereof; thence in an easterly direction along the northern boundary of and including the remaining extent of the farm Waterbok No. 721—L.T. to the south-western beacon of portion 6 of the farm Waterbok No. 721—L.T.; thence in a north-westerly direction along the western boundary of and including portion 6 of the farm Waterbok No. 721—L.T. to the western beacon thereof; thence in a north-easterly direction along the western boundary of and including portion 6 of the farm Waterbok No. 721—L.T. to the northern beacon (midstream Great Letaba River) thereof; thence in an easterly direction along a imaginary

JOHN ROUX - PRIVAATNATUURRESERVAAT
JOHN ROUX. PRIVATE NATURE RESERVE



met inbegrip van gedeeltes 6, 5 en 4 van die plaas Waterbok No. 721—L.T. tot by die noordoostelike baken (mid-del van Groot Letabarivier) van laasgenoemde gedeelte; van daar in 'n suidelike rigting langs die oostelike grens en met inbegrip van gedeelte 4 van die plaas Waterbok No. 721—L.T. tot by die westelike baken op die oostelike grens van genoemde gedeelte; van daar in 'n suidoostelike rigting langs die oostelike grens en met inbegrip van gedeelte 4 van die plaas Waterbok No. 721—L.T. tot by die suidoostelike baken daarvan; van daar in 'n oostelike rigting langs die noordelike grens en met inbegrip van die resterende gedeelte van die plaas Waterbok No. 721—L.T. tot by die noordoostelike baken daarvan; van daar in 'n suidelike rigting langs die oostelike grens en met inbegrip van die resterende gedeelte van die plaas Waterbok No. 721—L.T. tot by die suidoostelike baken daarvan; van daar in 'n suidoostelike rigting langs die oostelike grens en met inbegrip van die plaas Kondowe No. 741—L.T. tot by die noordwestelike baken van gedeelte 6 van die plaas Nondweni; van daar in 'n oostelike rigting langs die noordelike grens en met inbegrip van gedeelte 6 van die plaas Nondweni No. 720—L.T. tot by die oostelike baken daarvan; van daar in 'n suidwestelike rigting langs die suidelike grens en met inbegrip van gedeelte 6 van die plaas Nondweni No. 720—L.T. tot by die suidelike baken daarvan; van daar in 'n suidwestelike rigting langs die suidelike grens en met inbegrip van die plaas Kondowe No. 741—L.T. tot by die noordwestelike baken van die plaas Magwena No. 750—L.T.; van daar in 'n westelike rigting langs die suidelike grens en met inbegrip van die plaas Kondowe No. 741—L.T. tot by die suidwestelike baken daarvan, die aanvangspunt.

**ZAAGKUILDRIFT-
PRIVAATNATUURRESERVAAT.**

DISTRIK WARMBAD.
(Grootte: 741 morg.)

Beginnende by die suidwestelike baken (middel Pienaarsrivier) van die resterende gedeelte van die plaas Zaagkuildrift No. 46—J.R.; van daar in 'n noordelike rigting langs die westelike grens en met inbegrip van die resterende gedeelte van die plaas Zaagkuildrift No. 46—J.R. tot by die noordwestelike baken daarvan; van daar in 'n oostelike rigting langs die noordelike grens en met inbegrip van die resterende gedeelte van die plaas Zaagkuildrift No. 46—J.R. tot by die noordoostelike baken

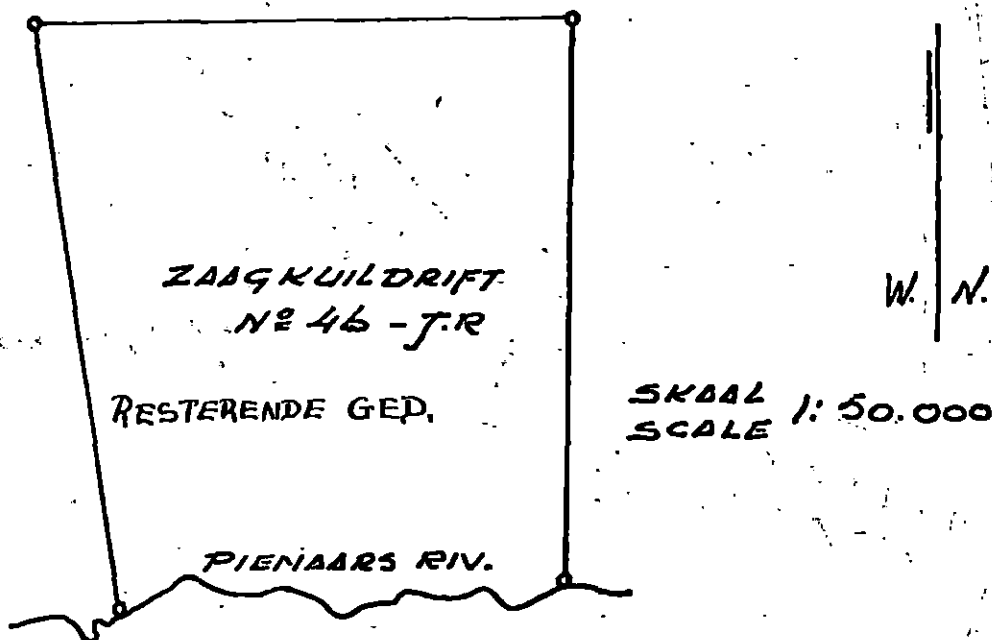
line in the middle of the Great Letaba River and including portions 6, 5 and 4 of the farm Waterbok No. 721—L.T. to the north-eastern beacon (midstream Great Letaba River) of lastnamed portion; thence in a southerly direction along the eastern boundary of and including portion 4 of the farm Waterbok No. 721—L.T. to the western beacon on the eastern boundary of said portion; thence in a south-easterly direction along the eastern boundary of and including portion 4 of the farm Waterbok No. 721—L.T. to the south-eastern beacon thereof; thence in an easterly direction along the northern boundary of and including the remaining extent of the farm Waterbok No. 721—L.T. to the north-eastern beacon thereof; thence in a southerly direction along the eastern boundary of and including the remaining extent of the farm Waterbok No. 721—L.T. to the south-eastern beacon thereof; thence in a south-easterly direction along the eastern boundary of and including the farm Kondowe No. 741—L.T. to the north-western beacon of portion 6 of the farm Nondweni; thence in an easterly direction along the northern boundary of and including portion 6 of the farm Nondweni No. 720—L.T. to the eastern beacon thereof; thence in a south-westerly direction along the southern boundary of and including portion 6 of the farm Nondweni No. 720—L.T. to the southern beacon thereof; thence in a south-westerly direction along the southern boundary of and including the farm Kondowe No. 741—L.T. to the north-western beacon of the farm Magwena No. 750—L.T.; thence in a westerly direction along the southern boundary of and including the farm Kondowe No. 741—L.T. to the south-western beacon thereof, the point of commencement.

ZAAGKUILDRIFT PRIVATE NATURE RESERVE.

DISTRICT OF WARMBAD.
(Extent: 741 morgen.)

Commencing at the south-western beacon (midstream Pienaars River) of the remaining extent of the farm Zaagkuildrift No. 46—J.R.; thence in a northerly direction along the western boundary of and including the remaining extent of the farm Zaagkuildrift No. 46—J.R. to the north-western beacon thereof; thence in an easterly direction along the northern boundary of and including the remaining extent of the farm Zaagkuildrift No. 46—J.R. to the north-eastern beacon thereof; thence in a southerly

**ZAAGKUILDRIFT - PRIVAATNATUURRESERVAAT
ZAAGKUILDRIFT PRIVATE NATURE RESERVE.**



daarvan; van daar in 'n suidelike rigting langs die oostelike grens en met inbegrip van die resterende gedeelte van die plaas Zaagkuildrift No. 46—J.R. tot by die suidoostelike baken (middel van Pienaarsrivier) daarvan; van daar in 'n westelike rigting langs 'n denkbeeldige lyn in die middel van Pienaarsrivier en met begrip van die resterende gedeelte van die plaas Zaagkuildrift No. 46—J.R. tot by die suidwestelike baken (middel van Pienaarsrivier) daarvan, die aanvangspunt.

RISSIK-PRIVAATNATUURRESERVAAT.

DISTRIK WARMBAD.

(Grootte: 9176 morg.)

Beginnende by die suidwestelike baken van die plaas Tweefontein No. 462—K.R.; van daar in 'n noordelike rigting langs die westelike grens en met inbegrip van die plaas Tweefontein No. 462—K.R. tot by die suidoostelike baken van die plaas Buiskop No. 464—K.R.; van daar in 'n noordelike rigting langs die westelike grens en met inbegrip van die plaas Tweefontein No. 462—K.R. tot by die noordwestelike baken daarvan; van daar in 'n oostelike rigting langs die noordelike grens en met inbegrip van die plaas Tweefontein No. 462—K.R. tot by die noordoostelike baken daarvan; van daar in 'n oostelike rigting langs die noordelike grens en met inbegrip van die resterende gedeelte van die plaas Doornput No. 458—K.R. tot by die suidwestelike baken van die plaas Cyferfontein No. 457—K.R.; van daar in 'n oostelike rigting langs die noordelike grens en met inbegrip van die resterende gedeelte van die plaas Doornput No. 458—K.R. tot by die noordoostelike baken daarvan; van daar in 'n suid-oostelike rigting langs die oostelike grens en met inbegrip van die resterende gedeelte van die plaas Doornput No. 458—K.R. tot by die suidoostelike baken daarvan; van daar in 'n westelike rigting langs die suidelike grens en met begrip van die resterende gedeelte van die plaas Doornput No. 458—K.R. en die plaas Tweefontein No. 462—K.R. tot by die suidwestelike baken van laasgenoemde plaas, die aanvangspunt.

direction along the eastern boundary of and including the remaining extent of the farm Zaagkuildrift No. 46—J.R. to the south-eastern beacon (midstream Pienaars River) thereof; thence in a westerly direction along an imaginary line in the middle of Pienaars River and including the remaining extent of the farm Zaagkuildrift No. 46—J.R. to the south-western beacon (midstream Pienaars River) thereof, the point of commencement.

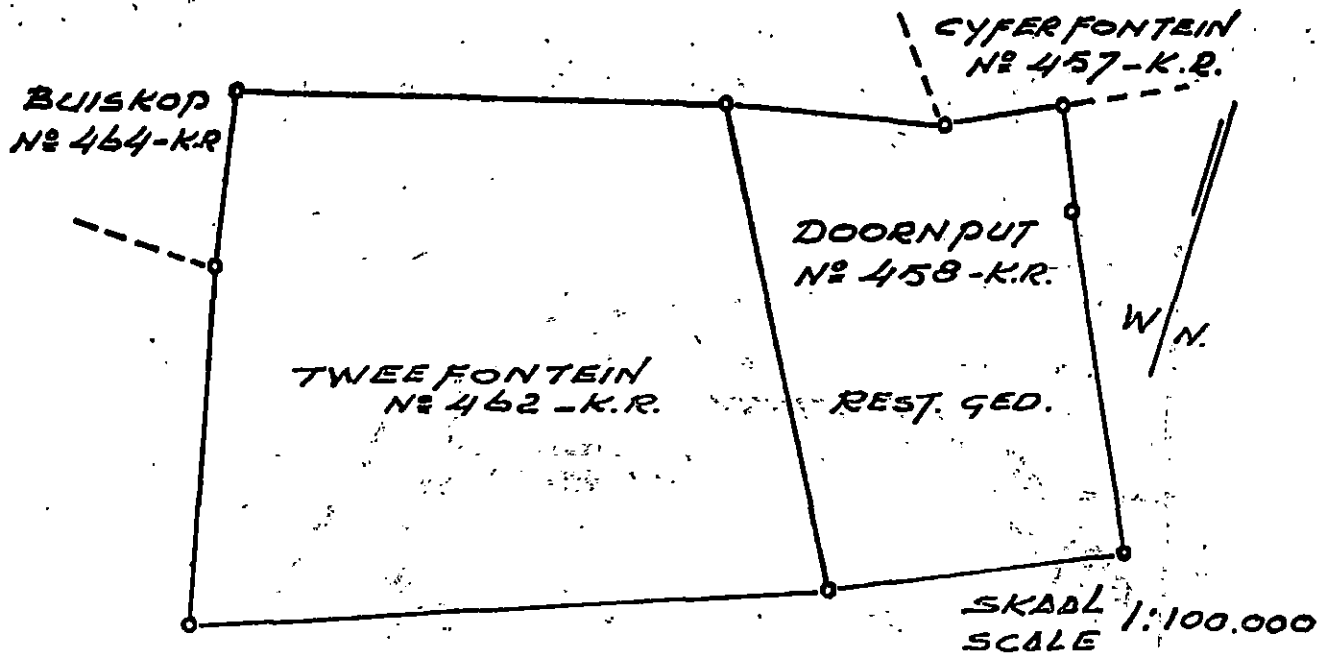
RISSIK PRIVATE NATURE RESERVE.

DISTRICT OF WARMBAD.

(Extent: 9176 morgen.)

Commencing at the south-western beacon of the farm Tweefontein No. 462—K.R.; thence in a northerly direction along the western boundary of and including the farm Tweefontein No. 462—K.R. to the south-eastern beacon of the farm Buiskop No. 464—K.R.; thence in a northerly direction along the western boundary of and including the farm Tweefontein No. 462—K.R. to the north-western beacon thereof; thence in an easterly direction along the northern boundary of and including the farm Tweefontein No. 462—K.R. to the north-eastern beacon thereof; thence in an easterly direction along the northern boundary of and including the remaining extent of the farm Doornput No. 458—K.R. to the south-western beacon of the farm Cyferfontein No. 457—K.R.; thence in an easterly direction along the northern boundary of and including the remaining extent of the farm Doornput No. 458—K.R. to the north-eastern beacon thereof; thence in a south-easterly direction along the eastern boundary of and including the remaining extent of the farm Doornput No. 458—K.R. to the south-eastern beacon thereof; thence in a westerly direction along the southern boundary of and including the remaining extent of the farm Doornput No. 458—K.R. and the farm Tweefontein No. 462—K.R. to the south-western beacon of lastnamed farm, the point of commencement.

**RISSIK - PRIVAATNATUURRESERVAAT
RISSIK PRIVATE NATURE RESERVE.**



WELLINGTON-PRIVAATNATUURRESERVAAT.

DISTRIK WARMBAD.

(Grootte: 602 morg.)

Beginnende by die suidwestelike baken van die resterende gedeelte van die plaas Wellington No. 460—K.R., van daar in 'n noordwestelike rigting langs die westelike

WELLINGTON PRIVATE NATURE RESERVE.

DISTRICT OF WARMBAD.

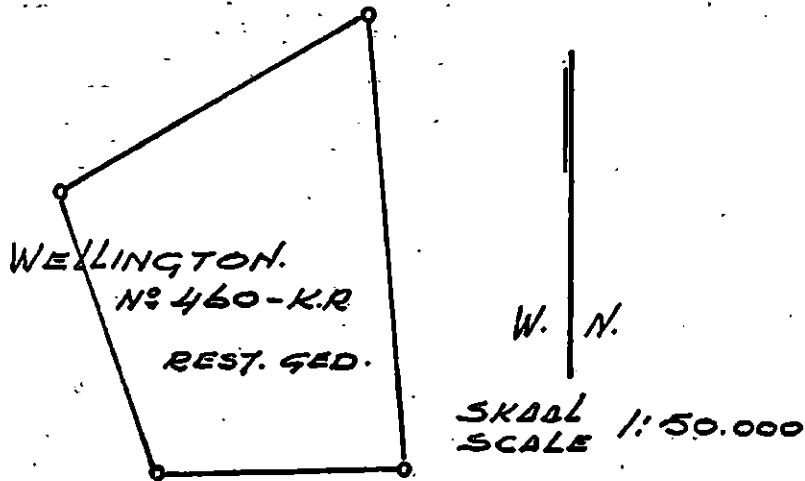
(Extent: 602 morgen.)

Commencing at the south-western beacon of the remaining extent of the farm Wellington No. 460—K.R.; thence in a north-westerly direction along the western boundary

grens en met inbegrip van die resterende gedeelte van die plaas Wellington No. 460—K.R. tot by die noordwestelike baken daarvan; van daar in 'n noordoostelike rigting langs die noordelike grens en met inbegrip van die resterende gedeelte van die plaas Wellington No. 460—K.R. tot by die noordoostelike baken daarvan; van daar in 'n suidelike rigting langs die oostelike grens en met inbegrip van die resterende gedeelte van die plaas Wellington No. 460—K.R. tot by die suidoostelike baken daarvan; van daar in 'n westelike rigting langs die suidelike grens en met inbegrip van die resterende gedeelte van die plaas Wellington No. 460—K.R. tot by die suidwestelike baken daarvan, die aanvangspunt.

of and including the remaining extent of the farm Wellington No. 460—K.R. to the north-western beacon thereof; thence in a north-easterly direction along the northern boundary of and including the remaining extent of the farm Wellington No. 460—K.R. to the north-eastern beacon thereof; thence in a southerly direction along the eastern boundary of and including the remaining extent of the farm Wellington No. 460—K.R. to the south-eastern beacon thereof; thence in a westerly direction along the southern boundary of and including the remaining extent of the farm Wellington No. 460—K.R. to the south western beacon thereof, the point of commencement.

WELLINGTON - PRIVAATNATUURRESERVAAT
WELLINGTON PRIVATE NATURE RESERVE.



VOORSPOED-PRIVAATNATUURRESERVAAT.

DISTRIK DELAREYVILLE.

(Grootte: 783 morg.)

Beginnende by die suidwestelike baken van gedeelte 26 (genoem „Eigendom”) van die plaas Rietpan No. 225—I.O.; van daar in 'n noordelike rigting langs die

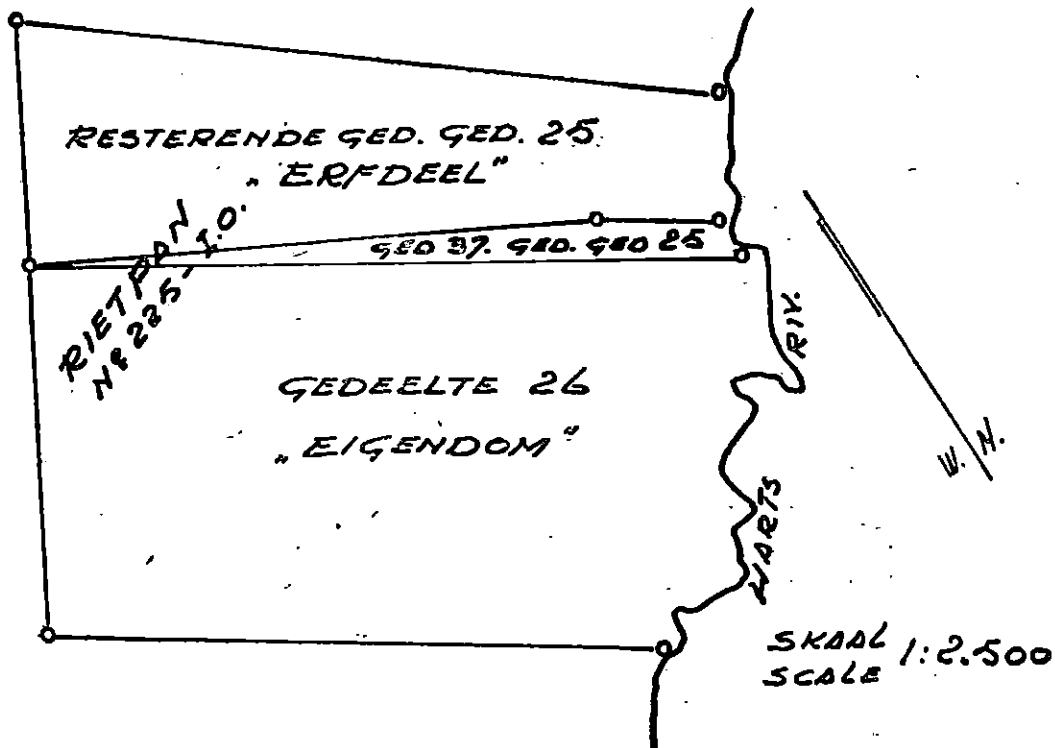
VOORSPOED PRIVATE NATURE RESERVE.

DISTRICT OF DELAREYVILLE.

(Extent: 783 morgen.)

Commencing at the south-western beacon of portion 26 (named “Eigendom”) of the farm Rietpan No. 225—I.O.; thence in a northerly direction along the western

VOORSPOED - PRIVAATNATUURRESERVAAT
VOORSPOED PRIVATE NATURE RESERVE.



westelike grens en met inbegrip van gedeelte 26 (genoem „Eigendom”), gedeelte 37 (’n gedeelte van gedeelte 25) en die resterende gedeelte van gedeelte 25 (genoem „Erfdeel”) van die plaas Rietpan No. 225—I.O. tot by die noordwestelike baken van die resterende gedeelte van gedeelte 25 (genoem „Erfdeel”) van dieselfde plaas; van daar in ’n oostelike rigting langs die noordelike grens en met inbegrip van die resterende gedeelte van gedeelte 25 (genoem „Erfdeel”) van die plaas Rietpan No. 225—I.O. tot by die noordoostelike baken (middel van Hartzrivier) daarvan; van daar in ’n suidelike rigting langs ’n denkbeeldige lyn in die middel van die Hartzrivier en met inbegrip van die resterende gedeelte van gedeelte 25 (genoem „Erfdeel”), gedeelte 37 (’n gedeelte van gedeelte 25) en gedeelte 26 (genoem „Eigendom”) van die plaas Rietpan No. 225—I.O. tot by die suidoostelike baken (middel van Hartzrivier) van gedeelte 26 (genoem „Eigendom”) van dieselfde plaas; van daar in ’n westelike rigting langs die suidelike grens en met inbegrip van gedeelte 26 (genoem „Eigendom”) van die plaas Rietpan No. 225—I.O. tot by die suidwestelike baken daarvan, die aanvangspunt.

SUNNINGDALE-PRIVAATNATUURRESERVAAT.

DISTRIK POTGIETERSRUS.

(Grootte: 807 morg.)

Beginnende by die suidwestelike baken van die plaas Ongegund No. 124—K.S.; van daar in ’n noordoostelike rigting langs die westelike grens en met inbegrip van die plaas Ongegund No. 124—K.S. tot by die suidoostelike baken van gedeelte 7 van die plaas Kalkpan No. 127—K.S.; van daar in ’n westelike rigting langs die suidelike grense en met inbegrip van gedeelte 7, die resterende gedeelte en gedeelte 5 van die plaas Kalkpan No. 127—K.S. tot by die suidwestelike baken van gedeelte 5 van dieselfde plaas; van daar in ’n noordwestelike rigting langs die westelike grens en met inbegrip van gedeelte 5 van die plaas Kalkpan No. 127—K.S. tot by die noordwestelike baken daarvan; van daar in ’n noordoostelike rigting langs die noordelike grens en met inbegrip van

boundary of and including portion 26 (named “Eigendom”), portion 37 (a portion of portion 25) and the remaining extent of portion 25 (named “Erfdeel”) of the farm Rietpan No. 225—I.O. to the north-western beacon of the remaining extent of portion 25 (named “Erfdeel”) of the same farm; thence in an easterly direction along the northern boundary of and including the remaining extent of portion 25 (named “Erfdeel”) of the farm Rietpan No. 225—I.O. to the north-eastern beacon (midstream Hartz River) thereof; thence in a southerly direction along an imaginary line in the middle of the Hartz River and including the remaining extent of portion 25 (named “Erfdeel”), portion 37 (a portion of portion 25) and portion 26 (named “Eigendom”) of the farm Rietpan No. 225—I.O. to the south-eastern beacon (midstream Hartz River) of portion 26 (named “Eigendom”) of the same farm; thence in a westerly direction along the southern boundary of and including portion 26 (named “Eigendom”) of the farm Rietpan No. 225—I.O. to the south-western beacon thereof, the point of commencement.

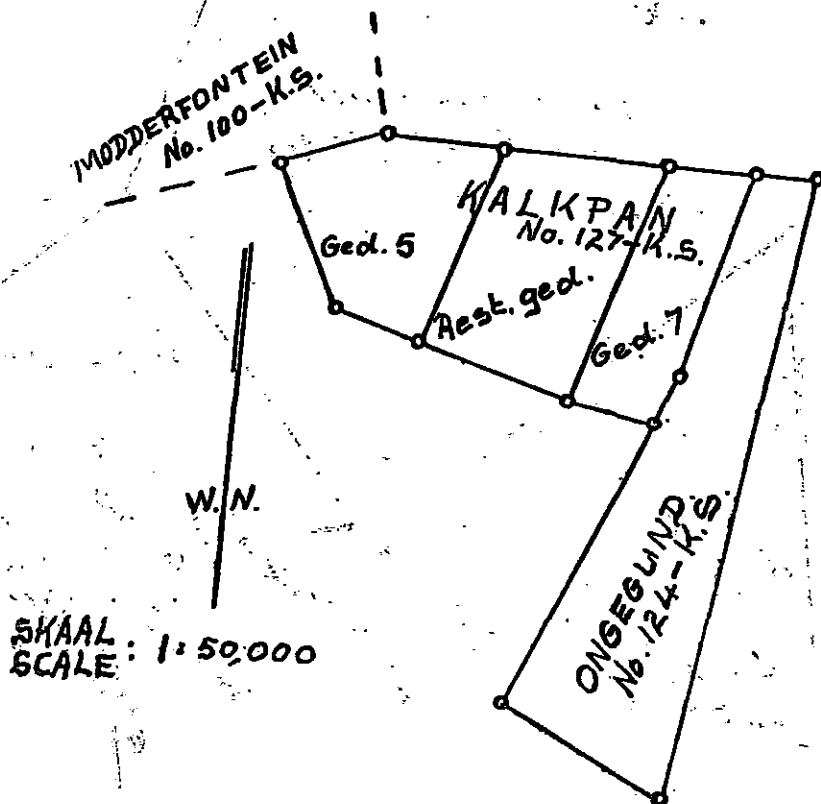
SUNNINGDALE PRIVATE NATURE RESERVE.

DISTRICT OF POTGIETERSRUS.

(Extent: 807 morgen.)

Commencing at the south-western beacon of the farm Ongegund No. 124—K.S.; thence in a north-easterly direction along the western boundary of and including the farm Ongegund No. 124—K.S. to the south-eastern beacon of portion 7 of the farm Kalkpan No. 127—K.S.; thence in a westerly direction along the southern boundaries of and including portion 7, the remaining extent and portion 5 of the farm Kalkpan No. 127—K.S. to the south-western beacon of portion 5 of the same farm; thence in a north-westerly direction along the western boundary of and including portion 5 of the farm Kalkpan No. 127—K.S. to the north-western beacon thereof; thence in a north-easterly direction along the northern boundary of

SUNNINGDALE-PRIVAATNATUURRESERVAAT.
SUNNINGDALE PRIVATE NATURE RESERVE.



gedeelte 5 van die plaas Kalkpan No. 127—K.S. tot by die suidoostelike baken van die plaas Modderfontein No. 100—K.S.; van daar in 'n oostelike rigting langs die noordelike grense en met inbegrip van gedeelte 5, die resterende gedeelte, en gedeelte 7 van die plaas Kalkpan No. 127—K.S. en die plaas Ongegund No. 124—K.S. tot by die noordoostelike baken van die plaas Ongegund No. 124—K.S.; van daar in 'n suidelike rigting langs die oostelike grens en met inbegrip van die plaas Ongegund No. 124—K.S. tot by die suidoostelike baken daarvan; van daar in 'n noordwestelike rigting langs die suidelike grens en met inbegrip van die plaas Ongegund No. 124—K.S. tot by die suidwestelike baken daarvan, die aanvangspunt.

and including portion 5 of the farm Kalkpan No. 127—K.S. to the south-eastern beacon of the farm Modderfontein No. 100—K.S.; thence in a easterly direction along the northern boundaries of and including portion 5, the remaining extent and portion 7 of the farm Kalkpan No. 127—K.S. and the farm Ongegund No. 124—K.S. to the north-eastern beacon of the farm Ongegund No. 124—K.S.; thence in a southerly direction along the eastern boundary of and including the farm Ongegund No. 124—K.S. to the south-eastern beacon thereof; thence in a north-westerly direction along the southern boundary of and including the farm Ongegund No. 124—K.S. to the south-western beacon thereof, the point of commencement.

D. J. DERCKSEN-PRIVAATNATUURRESERVAAT.

D. J. DERCKSEN PRIVATE NATURE RESERVE.

DISTRIK POTGIETERSRUS.

DISTRICT OF POTGIETERSRUS.

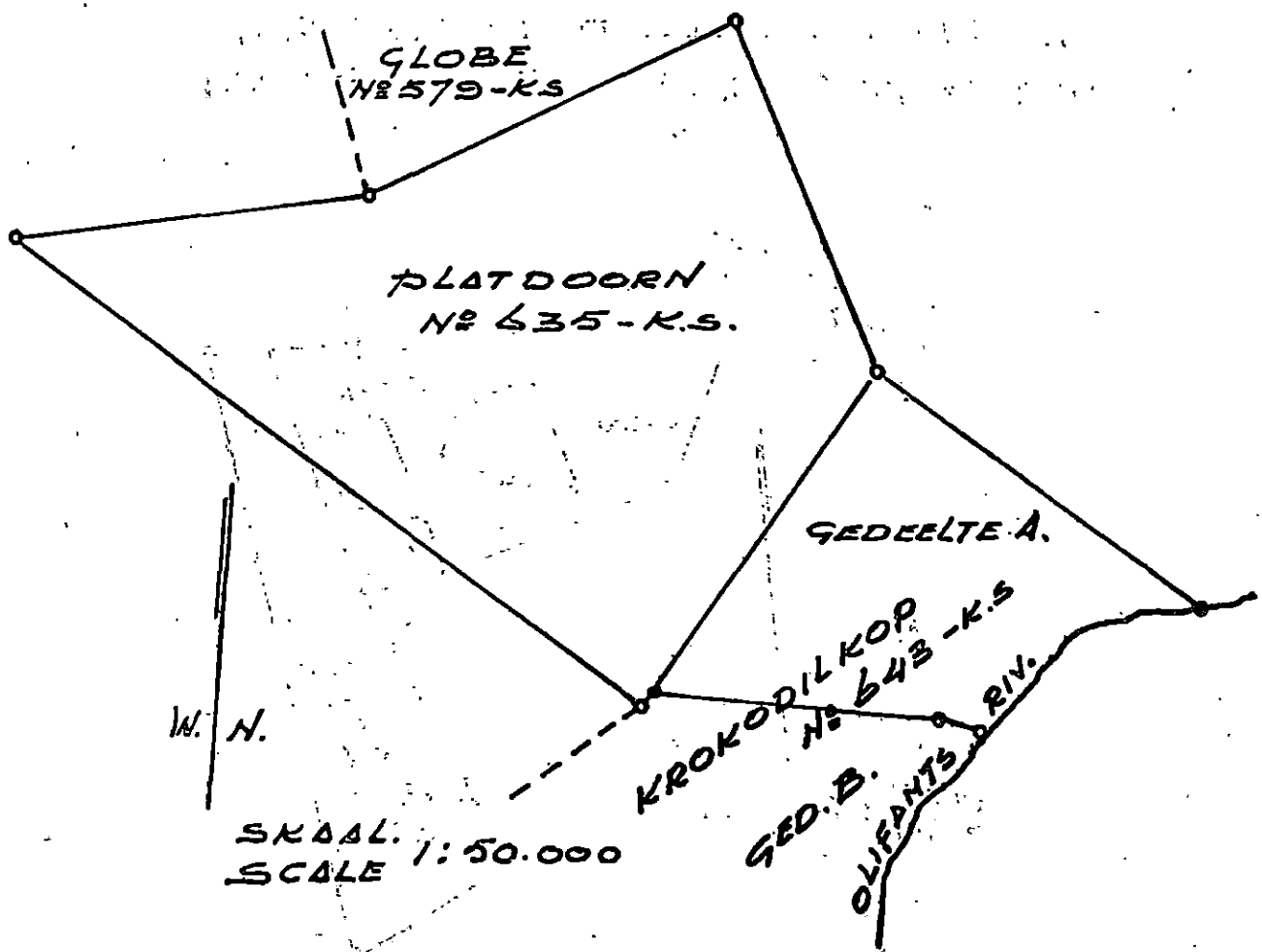
(Grootte: 2127 morg.)

(Extent: 2127 morgen.)

Beginnende by die suidwestelike baken van gedeelte A van die plaas Krokodilkop No. 643—K.S.; van daar in 'n suidwestelike rigting langs die suidelike grens en met inbegrip van die plaas Platdoorn No. 635—K.S. tot by die suidelike baken daarvan; van daar in 'n noordwestelike rigting langs die westelike grens en met inbegrip van die plaas Platdoorn No. 635—K.S. tot by die noordwestelike baken daarvan; van daar in 'n oostelike rigting langs die noordelike grens en met inbegrip van die plaas Platdoorn No. 635—K.S. tot by die suidwestelike baken van die plaas Globe No. 579—K.S.; van daar in 'n noordoostelike rigting langs die noordelike grens en met inbegrip van die plaas Platdoorn No. 635—K.S. tot by die noordoostelike baken daarvan; van daar in 'n suidoostelike rigting langs die oostelike grens en met inbegrip van die plaas Platdoorn No. 635—K.S. tot by die oostelike baken daarvan; van daar in 'n suidoostelike rigting langs die noordelike grens en met inbegrip van gedeelte A van die plaas Krokodilkop No. 643—K.S. tot by die noordoostelike baken (middel van Olifantsrivier) daarvan; van daar

Commencing at the south-western beacon of portion A of the farm Krokodilkop No. 643—K.S.; thence in a south-westerly direction along the southern boundary of and including the farm Platdoorn No. 635—K.S. to the southern beacon thereof; thence in a north-westerly direction along the western boundary of and including the farm Platdoorn No. 635—K.S. to the north-western beacon thereof; thence in an easterly direction along the northern boundary of and including the farm Platdoorn No. 635—K.S. to the south-western beacon of the farm Globe No. 579—K.S.; thence in a north-easterly direction along the northern boundary of and including the farm Platdoorn No. 635—K.S. to the north-eastern beacon thereof; thence in a south-easterly direction along the eastern boundary of and including the farm Platdoorn No. 635—K.S. to the eastern beacon thereof; thence in a south-easterly direction along the northern boundary of and including portion A of the farm Krokodilkop No. 643—K.S. to the north-eastern beacon (midstream

D. J. DERCKSEN - PRIVAATNATUURRESERVAAT
D. J. DERCKSEN PRIVATE NATURE RESERVE.



in 'n suidwestelike rigting langs 'n denkbeeldige lyn in die middel van die Olifantsrivier en met inbegrip van gedeelte A van die plaas Krokodilkop No. 643—K.S. tot by die suidoostelike baken (middel van Olifantsrivier) daarvan; van daar in 'n westelike rigting langs die suidelike grens en met inbegrip van gedeelte A van die plaas Krokodilkop No. 643—K.S. tot by die suidwestelike baken daarvan, die aanvangspunt.

VISCHSPRUIT-PRIVAATNATUURRESERVAAT.

DISTRIK NELSPRUIT.
(Grootte: 1008 morg.)

Beginnende by die suidelike baken van gedeelte 6 van die plaas Richmond No. 287—J.T.; van daar in 'n noordwestelike rigting langs die westelike grens en met inbegrip van gedeelte 6 van die plaas Richmond No. 287—J.T. tot by die noordwestelike baken daarvan; van daar in 'n oostelike rigting langs die noordelike grens en met inbegrip van gedeelte 6 van die plaas Richmond No. 287—J.T. tot by die noordoostelike baken daarvan; van daar in 'n noordoostelike rigting langs die westelike grens en met inbegrip van die gedeelte genoem „Vischspruit” van die plaas Alkmaar No. 286—J.T. tot by die noordwestelike baken daarvan; van daar in 'n oostelike rigting langs die noordelike grens en met inbegrip van die gedeelte „Vischspruit” van die plaas Alkmaar No. 286—J.T. tot by die noordoostelike baken daarvan; van daar in 'n suidelike rigting langs die oostelike grens en met inbegrip van die gedeelte „Vischspruit” van die plaas Alkmaar No. 286—J.T. tot by die suidoostelike baken daarvan; van daar in 'n westelike rigting langs die suidelike grens en met inbegrip van die gedeelte „Vischspruit” van die plaas Alkmaar No. 286—J.T. tot by die suidelike baken van gedeelte 6 van die plaas Richmond No. 287—J.T., die aanvangspunt.

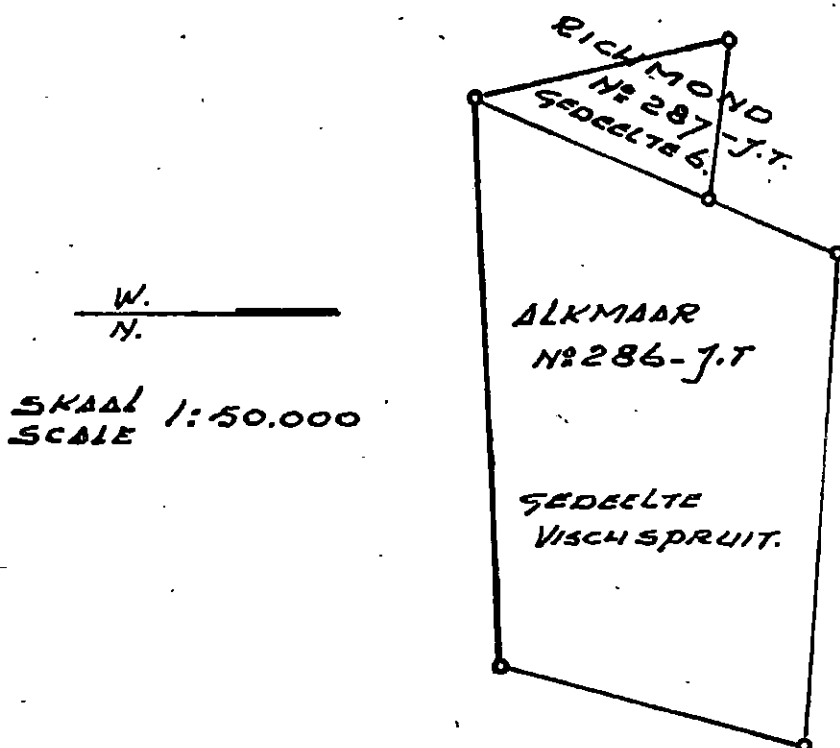
Olifants River) thereof; thence in a south-westerly direction along an imaginary line in the middle of the Olifants River and including portion A of the farm Krokodilkop No. 643—K.S. to the south-eastern beacon (midstream Olifants River) thereof; thence in a westerly direction along the southern boundary of and including portion A of the farm Krokodilkop No. 643—K.S. to the south-western beacon thereof, the point of commencement.

VISCHSPRUIT PRIVATE NATURE RESERVE.

DISTRICT OF NELSPRUIT.
(Extent: 1008 morgen.)

Commencing at the southern beacon of portion 6 of the farm Richmond No. 287—J.T.; thence in a north-westerly direction along the western boundary of and including portion 6 of the farm Richmond No. 287—J.T. to the north-western beacon thereof; thence in an easterly direction along the northern boundary of and including portion 6 of the farm Richmond No. 287—J.T. to the north-eastern beacon thereof; thence in a north-easterly direction along the western boundary of and including the portion named „Vischspruit” of the farm Alkmaar No. 286—J.T. to the north-western beacon thereof; thence in an easterly direction along the northern boundary of and including the portion „Vischspruit” of the farm Alkmaar No. 286—J.T. to the north-eastern beacon thereof; thence in a southerly direction along the eastern boundary of and including the portion „Vischspruit” of the farm Alkmaar No. 286—J.T. to the south-eastern beacon thereof; thence in a westerly direction along the southern boundary of and including the portion „Vischspruit” of the farm Alkmaar No. 286—J.T. to the southern beacon of portion 6 of the farm Richmond No. 287—J.T., the point of commencement.

VISCHSPRUIT - PRIVAATNATUURRESERVAAT.
VISCHSPRUIT PRIVATE NATURE RESERVE.



STENSON ESTATE-PRIVAATNATUUR-RESERVAAT.

DISTRIK BARBERTON.

(Grootte: 2127 morg.)

Beginnende by die suidwestelike baken van die plaas Driehoek No. 221—J.U.; van daar in 'n noordelike rigting langs die westelike grens en met inbegrip van die plaas Driehoek No. 221—J.U. tot by die suidwestelike baken van die plaas Dolton No. 213—J.U.; van daar in 'n noordoostelike rigting langs die westelike grens en met inbegrip van die plaas Driehoek No. 221—J.U. tot by die noordelike baken daarvan; van daar in 'n suidelike rigting langs die oostelike grens en met inbegrip van die plaas Driehoek No. 221—J.U. tot by die suidoostelike baken daarvan; van daar in 'n westelike rigting langs die suidelike grens en met inbegrip van die plaas Driehoek No. 221—J.U. tot by die noordoostelike baken van gedeelte A van die plaas Bienvenue No. 255—J.U.; van daar in 'n suidwestelike rigting langs die oostelike grens en met inbegrip van gedeelte A van die plaas Bienvenue No. 255—J.U. tot by die suidelike baken daarvan; van daar in 'n westelike rigting langs die suidelike grens en met inbegrip van gedeelte A van die plaas Bienvenue No. 255—J.U. tot by die suidwestelike baken van die plaas Driehoek No. 221—J.U., die aanvangspunt.

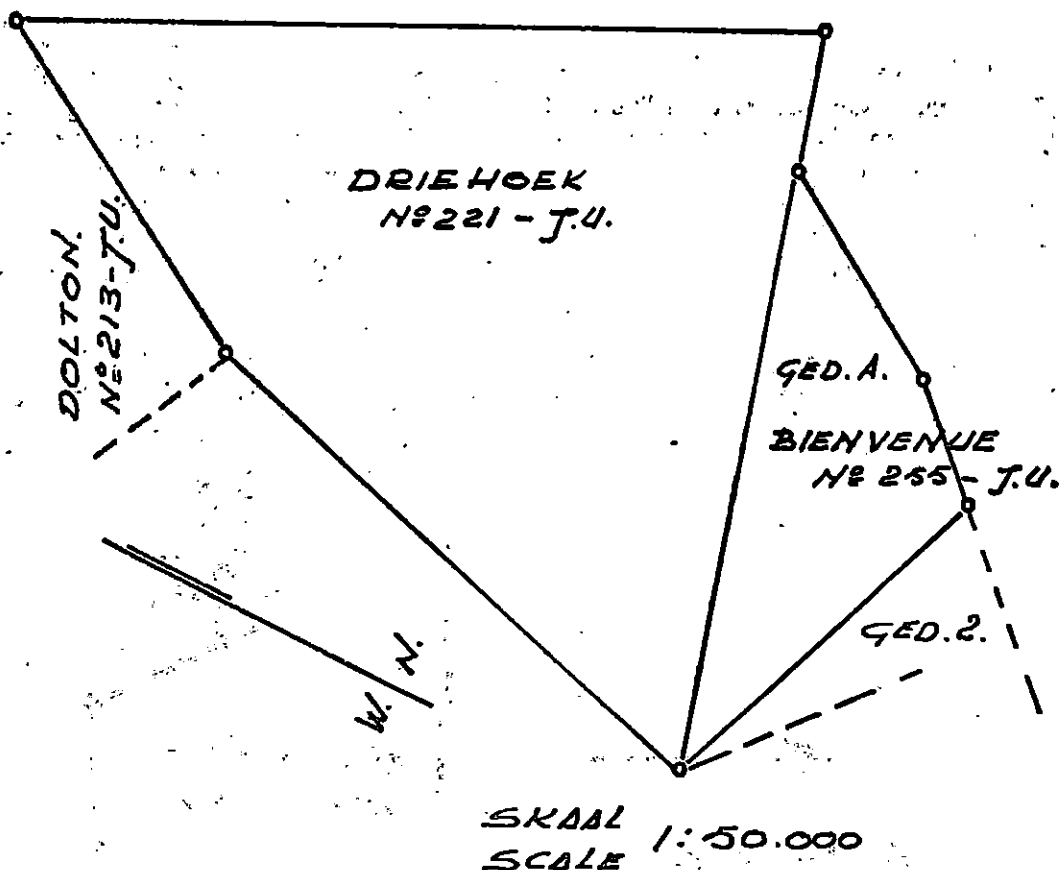
STENSON ESTATE PRIVATE NATURE RESERVE.

DISTRICT OF BARBERTON.

(Extent: 2127 morgen.)

Commencing at the south-western beacon of the farm Driehoek No. 221—J.U.; thence in a northerly direction along the western boundary of and including the farm Driehoek No. 221—J.U. to the south-western beacon of the farm Dolton No. 213—J.U.; thence in a north-easterly direction along the western boundary of and including the farm Driehoek No. 221—J.U. to the northern beacon thereof; thence in a southerly direction along the eastern boundary of and including the farm Driehoek No. 221—J.U. to the south-eastern beacon thereof; thence in a westerly direction along the southern boundary of and including the farm Driehoek No. 221—J.U. to the north-eastern beacon of portion A of the farm Bienvenue No. 255—J.U.; thence in a south-westerly direction along the eastern boundary of and including portion A of the farm Bienvenue No. 255—J.U. to the southern beacon thereof; thence in a westerly direction along the southern boundary of and including portion A of the farm Bienvenue No. 255—J.U. to the south-western beacon of the farm Driehoek No. 221—J.U., the point of commencement.

**STENSON ESTATE - PRIVAATNATUURRESERVAAT.
STENSON ESTATE PRIVATE NATURE RESERVE**



GROOTRIETVLEY-PRIVAATNATUUR-RESERVAAT.

DISTRIK MIDDELBURG.

(Grootte: 793 morg.)

Beginnende by die suidwestelike baken van gedeelte 5 van gedeelte B van die plaas Grootrietvley No. 210—J.S.; van daar in 'n noordwestelike rigting langs die westelike grens en met inbegrip van gedeelte 5 van gedeelte B van

GROOTRIETVLEY PRIVATE NATURE RESERVE.

DISTRICT OF MIDDELBURG.

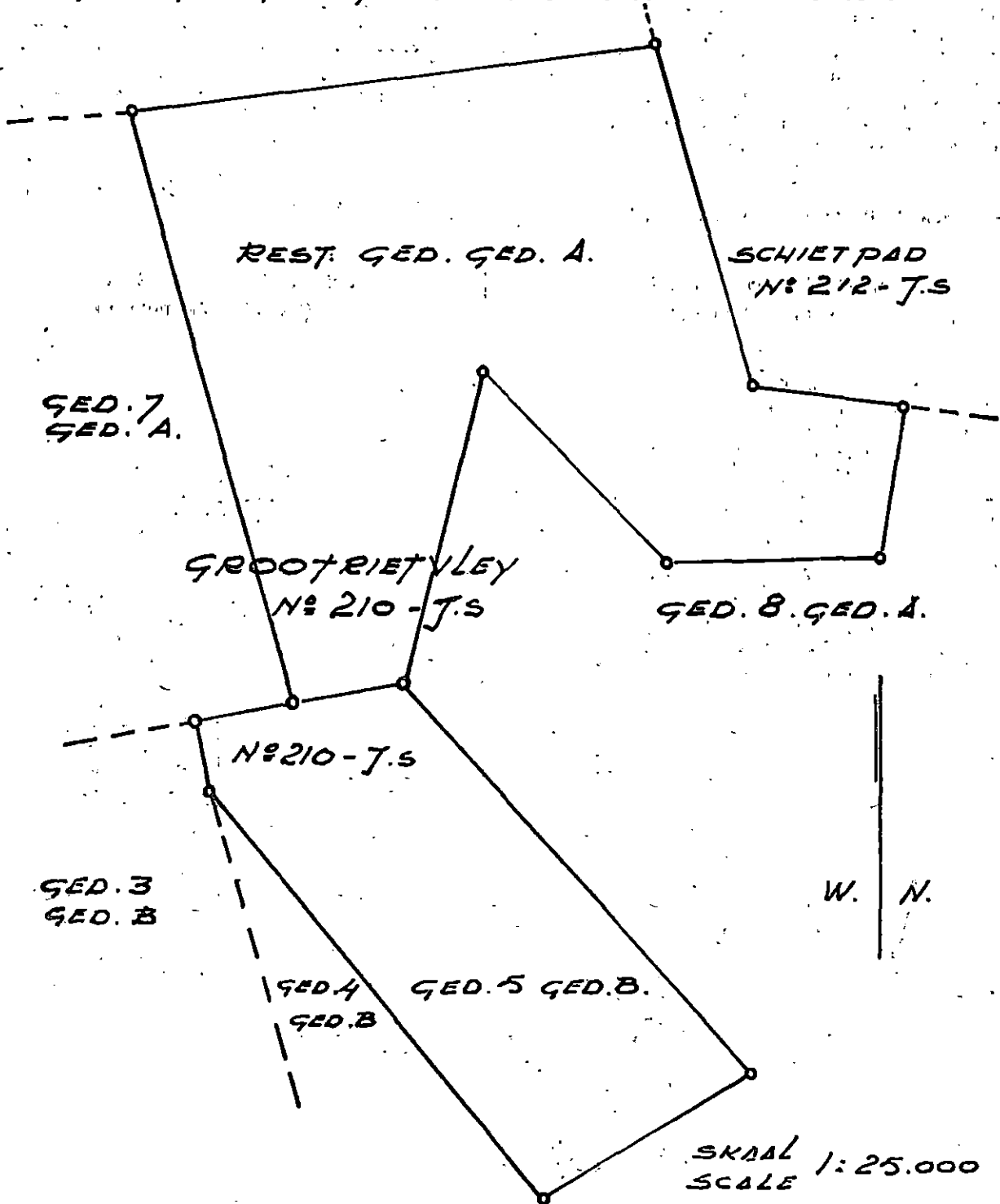
(Extent: 793 morgen.)

Commencing at the south-western beacon of portion 5 of portion B of the farm Grootrietvley No. 210—J.S.; thence in a north-westerly direction along the western boundary of and including portion 5 of portion B of the

die plaas Grootrietvley No. 210—J.S. tot by die noordelike baken van gedeelte 4 van gedeelte B van dieselfde plaas; van daar in 'n noordelike rigting langs die westelike grens en met inbegrip van gedeelte 5 van gedeelte B van die plaas Grootrietvley No. 210—J.S. tot by die noordwestelike baken daarvan; van daar in 'n oostelike rigting langs die noordelike grens en met inbegrip van gedeelte 5 van gedeelte B van die plaas Grootrietvley No. 210—J.S. tot by die suidwestelike baken van die resterende gedeelte van gedeelte A van dieselfde plaas; van daar in 'n noordelike rigting langs die westelike grens en met inbegrip van die resterende gedeelte van gedeelte A van die plaas Grootrietvley No. 210—J.S. tot by die noordwestelike baken daarvan; van daar in 'n oostelike rigting langs die noordelike grens en met inbegrip van die resterende gedeelte van gedeelte A van die plaas Grootrietvley No. 210—J.S. tot by die noordoostelike baken daarvan; van daar in 'n suidelike rigting langs die oostelike grens en met inbegrip van die resterende gedeelte van gedeelte A van die plaas Grootrietvley No. 210—J.S. tot by die suidwestelike baken van die plaas Schietpad No. 212—J.S.; van daar in 'n oostelike

farm Grootrietvley No. 210—J.S. to the northern beacon of portion 4 of portion B of the same farm; thence in a northerly direction along the western boundary of and including portion 5 of portion B of the farm Grootrietvley No. 210—J.S. to the north-western beacon thereof; thence in an easterly direction along the northern boundary of and including portion 5 of portion B of the farm Grootrietvley No. 210—J.S. to the south-western beacon of the remaining extent of portion A of the same farm; thence in a northerly direction along the western boundary of and including the remaining extent of portion A of the farm Grootrietvley No. 210—J.S. to the north-western beacon thereof; thence in an easterly direction along the northern boundary of and including the remaining extent of portion A of the farm Grootrietvley No. 210—J.S. to the north-eastern beacon thereof; thence in a southerly direction along the eastern boundary of and including the remaining extent of portion A of the farm Grootrietvley No. 210—J.S. to the south-western beacon of the farm Schietpad No. 212—J.S.; thence in an easterly direction

GROOTRIETVLEY - PRIVAATNATUURRESERVAAT.
GROOTRIETVLEY PRIVATE NATURE RESERVE.



rigting langs die noordelike grens van die suidoostelike gedeelte en met inbegrip van die resterende gedeelte van gedeelte A van die plaas Grootrietvley No. 210—J.S. tot by die noordoostelike baken van die suidoostelike gedeelte van die resterende gedeelte van gedeelte A van dieselfde plaas; van daar in 'n suidelike rigting langs die oostelike grens van die suidoostelike gedeelte en met inbegrip van die resterende gedeelte van gedeelte A van die plaas Grootrietvley No. 210—J.S. tot by die suidoostelike baken daarvan; van daar in 'n westelike rigting langs die suidelike grens en met inbegrip van die resterende gedeelte van gedeelte A van die plaas Grootrietvley No. 210—J.S. tot by die noordoostelike baken van gedeelte 8 van gedeelte A van dieselfde plaas; van daar in 'n noordwestelike rigting langs die westelike grens van die oostelike gedeelte en met inbegrip van die resterende gedeelte van gedeelte A van die plaas Grootrietvley No. 210—J.S. tot by die noordoostelike baken van gedeelte 5 van gedeelte B van dieselfde plaas; van daar in 'n suidoostelike rigting langs die oostelike grens en met inbegrip van gedeelte 5 van gedeelte B van die plaas Grootrietvley No. 210—J.S. tot by die suidoostelike baken daarvan; van daar in 'n noordwestelike rigting langs die westelike grens en met inbegrip van gedeelte 5 van gedeelte B van die plaas Grootrietvley No. 210—J.S. tot by die suidoostelike baken daarvan, die aanvangspunt.

along the northern boundary of the south-eastern portion and including the remaining extent of portion A of the farm Grootrietvley No. 210—J.S. to the north-eastern beacon of the south-eastern portion of the remaining extent of portion A of the same farm; thence in a southerly direction along the eastern boundary of the south-eastern portion and including the remaining extent of portion A of the farm Grootrietvley No. 210—J.S. to the south-eastern beacon thereof; thence in a westerly direction along the southern boundary of and including the remaining extent of portion A of the farm Grootrietvley No. 210—J.S. to the south-western beacon of the eastern portion of the remaining extent of portion A of the same farm; thence in a north-westerly direction along the western boundary of the eastern portion and including the remaining extent of portion A of the farm Grootrietvley No. 210—J.S. to the northern beacon of portion 8 of portion A of the same farm; thence in a south-westerly direction along the eastern boundary of the south-western portion and including the remaining extent of portion A of the farm Grootrietvley No. 210—J.S. to the north-eastern beacon of portion 5 of portion B of the same farm; thence in a south-easterly direction along the eastern boundary of and including portion 5 of portion B of the farm Grootrietvley No. 210—J.S. to the south-eastern beacon thereof; thence in a south-westerly direction along the southern boundary of and including portion 5 of portion B of the farm Grootrietvley No. 210—J.S. to the south western beacon thereof, the point of commencement.

DE HOOP-PRIVAATNATUURRESERVAAT.

DISTRIK LYDENBURG.
(Grootte: 521 morg.)


Beginnende by die suidwestelike baken van gedeelte 8 van die plaas De Hoop No. 886—K.S.; van daar in 'n noordelike rigting langs die westelike grens en met inbegrip van gedeelte 8 van die plaas De Hoop No. 886—K.S. tot by die noordwestelike baken daarvan; van daar in 'n suidoostelike rigting langs die noordelike grens en met inbegrip van gedeelte 8 van die plaas De Hoop No. 886—K.S. tot by die noordoostelike baken daarvan; van daar in 'n suidelike rigting langs die oostelike grens en met inbegrip van gedeelte 8 van die plaas De Hoop No. 886—K.S. tot by die suidoostelike baken daarvan; van daar in 'n noordwestelike rigting langs die suidelike grens en met inbegrip van gedeelte 8 van die plaas De Hoop No. 886—K.S. tot by die suidwestelike baken daarvan, die aanvangspunt.

DE HOOP PRIVATE NATURE RESERVE.

DISTRICT OF LYDENBURG,
(Extent: 521 morgen.)

Commencing at the south-western beacon of portion 8 of the farm De Hoop No. 886—K.S.; thence in a northerly direction along the western boundary of and including portion 8 of the farm De Hoop No. 886—K.S. to the north-western beacon thereof; thence in a south-easterly direction along the northern boundary of and including portion 8 of the farm De Hoop No. 886—K.S. to the north-eastern beacon thereof; thence in a southerly direction along the eastern boundary of and including portion 8 of the farm De Hoop No. 886—K.S. to the south-eastern beacon thereof; thence in a north-westerly direction along the southern boundary of and including portion 8 of the farm De Hoop No. 886—K.S. to the south-western beacon thereof, the point of commencement.

DE HOOP - PRIVAAT NATUUR RESERVAAT
DE HOOP PRIVATE NATURE RESERVE



SKAAL 1:50.000
SCALE.

W.N.

APIESBOOMEN-PRIVAATNATUURRESERVAAT.

DISTRIK LYDENBURG.

(Grootte: 3920 morg.)

Beginnende by die suidoostelike baken (middel van Steelpoortrivier) van die plaas Apiesboomen No. 295—K.T.; van daar in 'n westelike rigting langs die suidelike grens en met inbegrip van die plaas Apiesboomen No. 295—K.T. tot by die suidwestelike baken daarvan; van

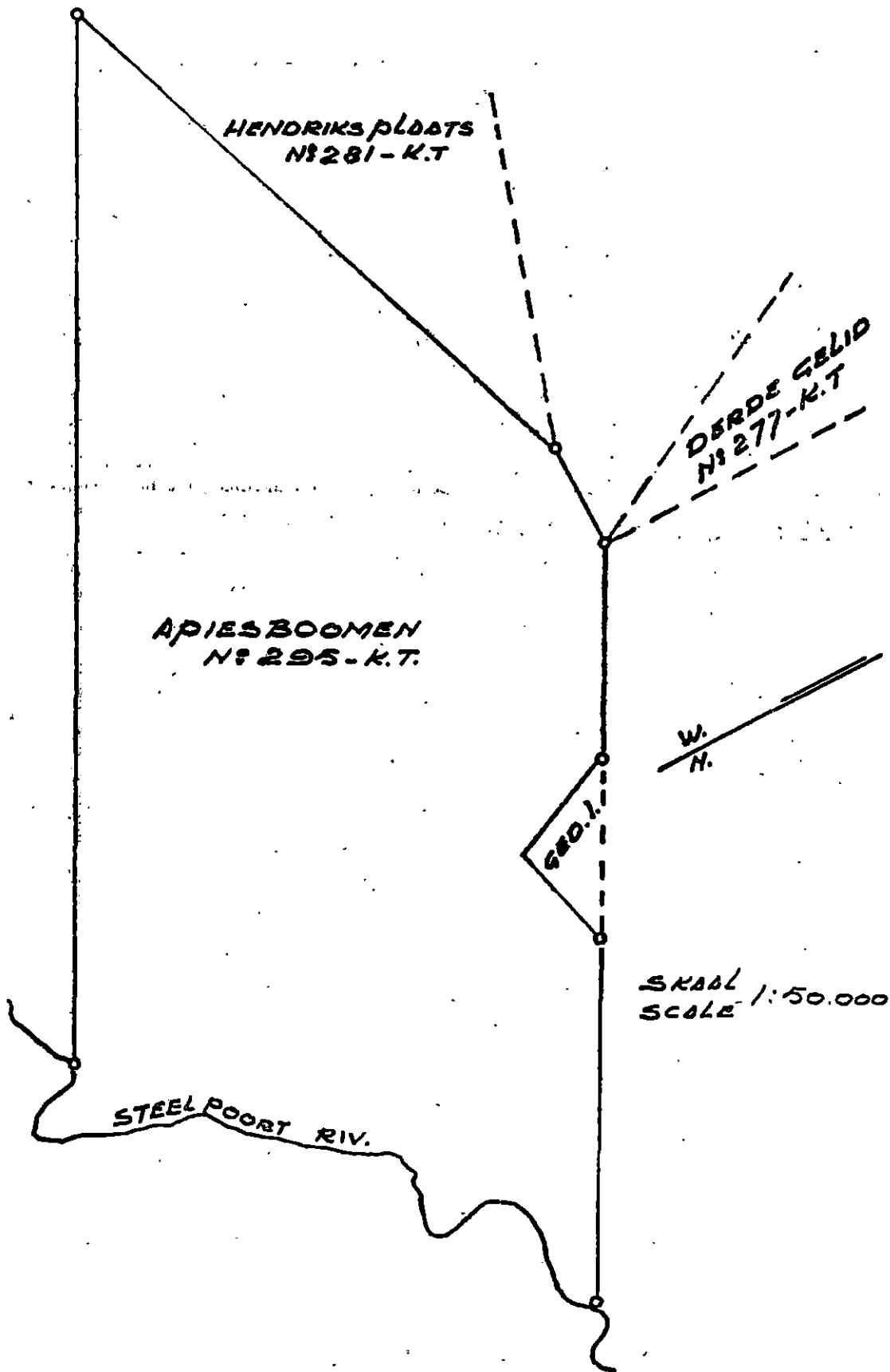
APIESBOOMEN PRIVATE NATURE RESERVE.

DISTRICT OF LYDENBURG.

(Extent: 3920 morgen.)

Commencing at the south-eastern beacon (midstream Steelpoort River) of the farm Apiesboomen No. 295—K.T.; thence in a westerly direction along the southern boundary of and including the farm Apiesboomen No. 295—K.T. to the south-western beacon thereof; thence in

**APIESBOOMEN-PRIVAAT NATUURRESERVAAT
APIESBOOMEN PRIVATE NATURE RESERVE.**



daar in 'n noordoostelike rigting langs die westelike grens en met inbegrip van die plaas Apiesboomen No. 295—K.T. tot by die suidoostelike baken van die plaas Hendriksplaats No. 281—K.T.; van daar in 'n noordoostelike rigting langs die westelike grens en met inbegrip van die plaas Apiesboomen No. 295—K.T. tot by die suidelike baken van die plaas Derde Gelid No. 277—K.T.; van daar in 'n suidoostelike rigting langs die noordelike grens en met inbegrip van die plaas Apiesboomen No. 295—K.T. tot by die westelike baken van gedeelte 1 van dieselfde plaas; van daar in 'n suidoostelike rigting langs die noordelike grens en met inbegrip van die plaas Apiesboomen No. 295—K.T. tot by die suidelike baken van gedeelte 1 van dieselfde plaas; van daar in 'n oostelike rigting langs die noordelike grens en met inbegrip van die plaas Apiesboomen No. 295—K.T. tot by die oostelike baken van gedeelte 1 van dieselfde plaas; van daar in 'n suidoostelike rigting langs die noordelike grens en met inbegrip van die plaas Apiesboomen No. 295—K.T. tot by die noordoostelike baken (middel van Steelpoortrivier) daarvan; van daar in 'n suidwestelike rigting langs 'n denkbeeldige lyn in die middel van die Steelpoortrivier en met inbegrip van die plaas Apiesboomen No. 295—K.T. tot by die suidoostelike baken (middel van Steelpoortrivier) daarvan, die aanvangspunt.

a north-easterly direction along the western boundary of and including the farm Apiesboomen No. 295—K.T. to the south-eastern beacon of the farm Hendriksplaats No. 281—K.T.; thence in a north-easterly direction along the western boundary of and including the farm Apiesboomen No. 295—K.T. to the southern beacon of the farm Derde Gelid No. 277—K.T.; thence in a south-easterly direction along the northern boundary of and including the farm Apiesboomen No. 295—K.T. to the western beacon of portion 1 of the same farm; thence in a south-easterly direction along the northern boundary of and including the farm Apiesboomen No. 295—K.T. to the southern beacon of portion 1 of the same farm; thence in an easterly direction along the northern boundary of and including the farm Apiesboomen No. 295—K.T. to the eastern beacon of portion 1 of the same farm; thence in a south-easterly direction along the northern boundary of and including the farm Apiesboomen No. 295—K.T. to the north-eastern beacon (midstream Steelpoort River) thereof; thence in a south-westerly direction along an imaginary line in the middle of the Steelpoort River and including the farm Apiesboomen No. 295—K.T. to the south-eastern beacon (midstream Steelpoort River) thereof, the point of commencement.

TIERKOP-PRIVAATNATUURRESERVAAT.

DISTRIK WATERBERG.

(Grootte: 2240 morg.)

Beginnende by die suidelike baken van die plaas Vergulde Helm No. 316—L.Q.; van daar in 'n noordwestelike rigting langs die suidelike grens en met inbegrip van die plaas Vergulde Helm No. 316—L.Q. tot by die suidwestelike baken daarvan; van daar in 'n noordwestelike rigting langs die westelike grens en met inbegrip van die plaas Vergulde Helm No. 316—L.Q. tot by die noordwestelike baken daarvan; van daar in 'n oostelike rigting langs die noordelike grens en met inbegrip van die

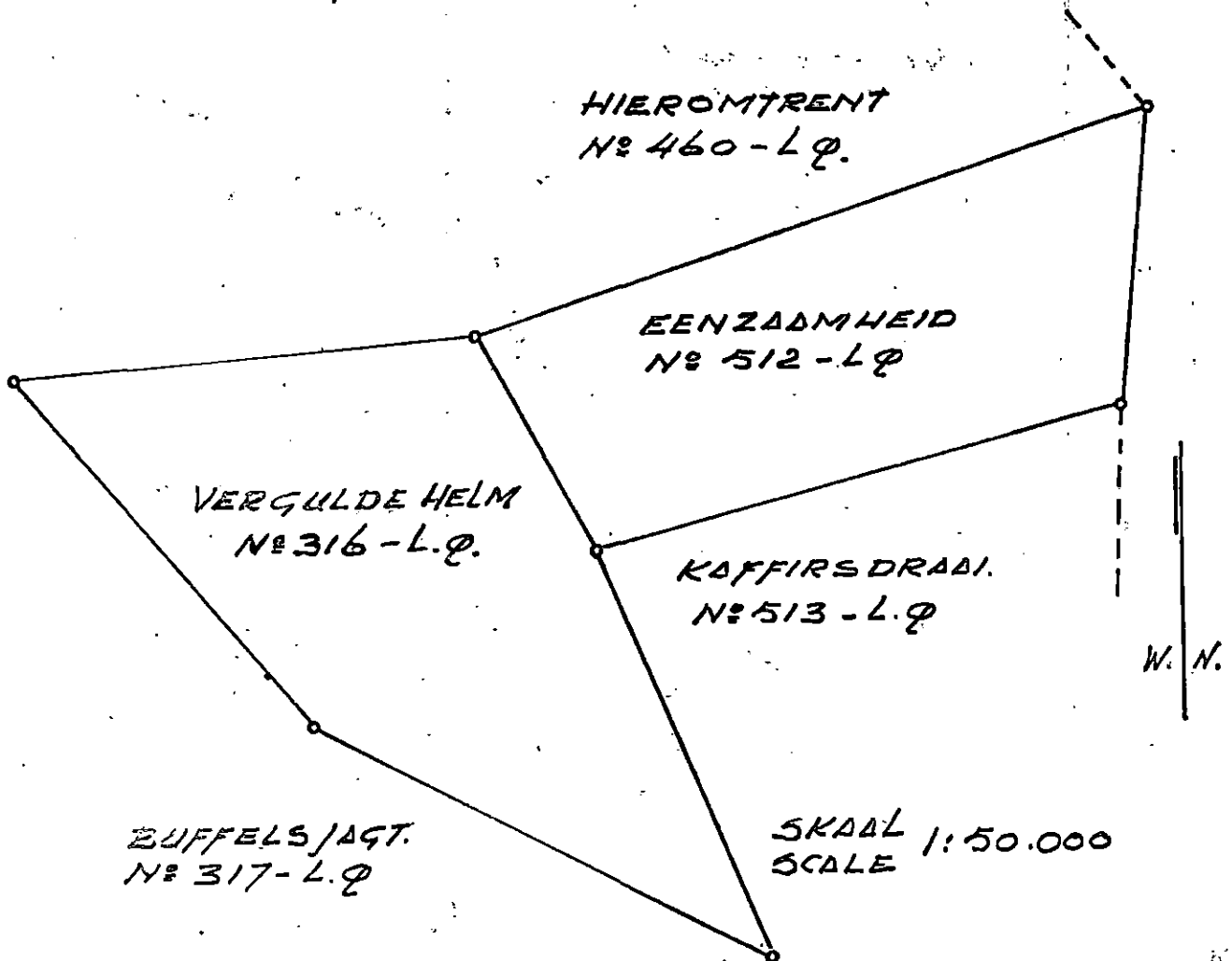
TIERKOP PRIVATE NATURE RESERVE.

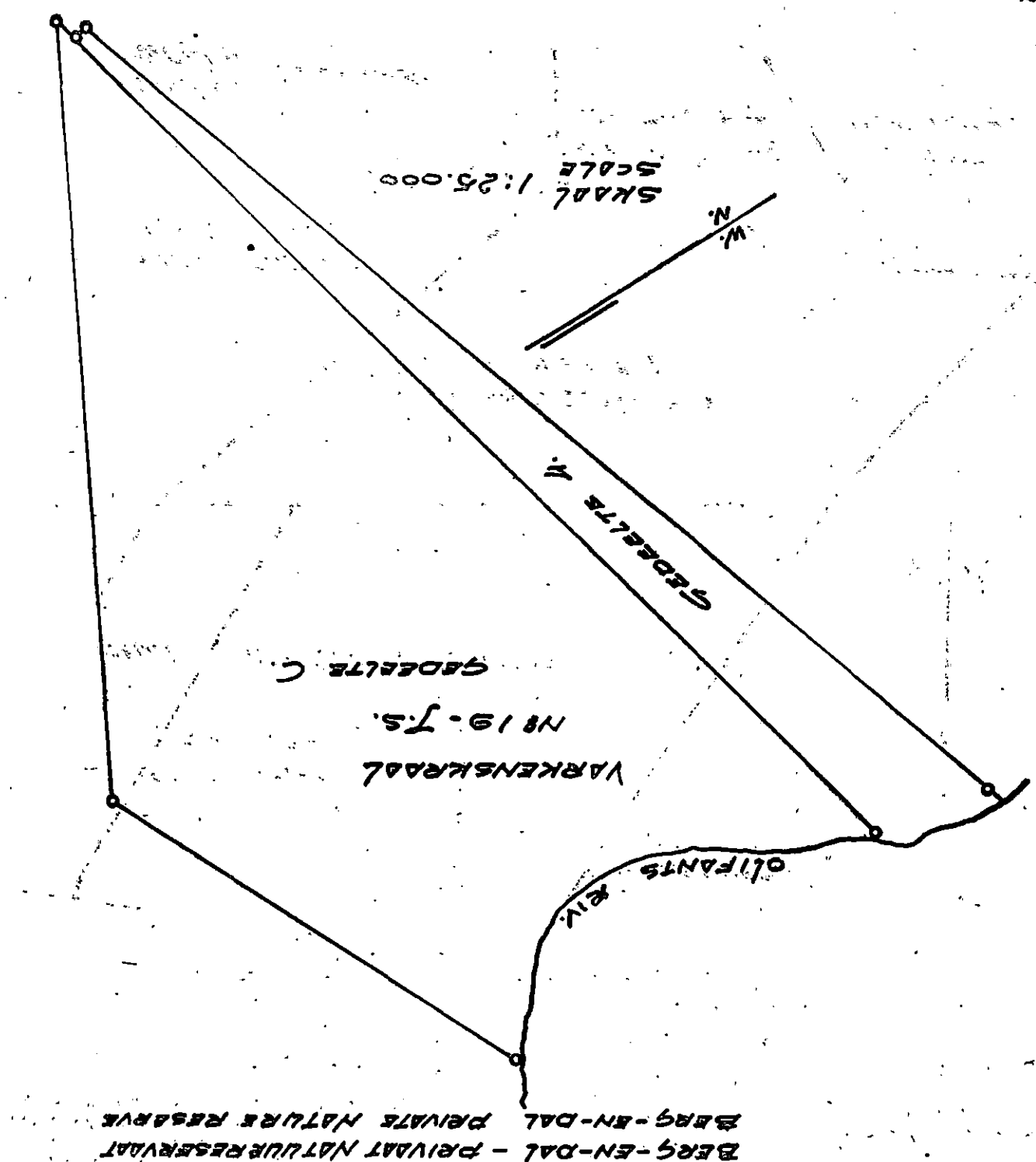
DISTRICT OF WATERBERG.

(Extent: 2240 morgen.)

Commencing at the southern beacon of the farm Vergulde Helm No. 316—L.Q.; thence in a north-westerly direction along the southern boundary of and including the farm Vergulde Helm No. 316—L.Q. to the south-western beacon thereof; thence in a north-westerly direction along the western boundary of and including the farm Vergulde Helm No. 316—L.Q. to the north-western beacon thereof; thence in an easterly direction along the northern boundary of and including the farm Vergulde Helm No.

**TIERKOP - PRIVAATNATUURRESERVAAT.
TIERKOP PRIVATE NATURE RESERVE.**





Commencing at the south-western beacon (midstream Olivants River) of portion 4 of the farm Varkenskraal No. 19-J.S.; thence in a northerly direction along an imaginary line in the middle of the Olivants River and including portion 4 and portion C of the farm Varkenskraal No. 19-J.S. to the north-western beacon (midstream

Beginnende by die suidwestelike baken (midstroom Olivantsrivier) van gedeelte 4 van die plaas Varkenskraal No. 19-J.S.; van daar in 'n noordelike rigting langs 'n denkbeeldige lyn in die middel van die Olivantsrivier en met inbegrip van gedeelte 4 en gedeelte C van die plaas Varkenskraal No. 19-J.S. tot by die noordwestelike baken

DISTRICT OF GROBLERSDAL

DISTRIK GROBLERSDAL

BERG-EN-DAL PRIVATE NATURE RESERVE

BERG-EN-DAL-PRIVAATNATUURRESERVAAT

316-L.Q. to the north-eastern beacon thereof; thence in a north-easterly direction along the northern boundary of and including the farm Eenzaamheid No. 512-L.Q. to the north-eastern beacon thereof; thence in a southerly direction along the eastern boundary of and including the farm Eenzaamheid No. 512-L.Q. to the south-western beacon thereof; thence in a westerly direction along the southern boundary of and including the farm Eenzaamheid No. 512-L.Q. to the south-western beacon thereof; thence in a south-easterly direction along the eastern boundary of and including the farm Vergulde Helm No. 316-L.Q. to the southern beacon thereof, the point of commencement.

plaas Vergulde Helm No. 316-L.Q. tot by die noord-oostelike baken daarvan; van daar in 'n noordoostelike rigting langs die noordelike grens en met inbegrip van die plaas Eenzaamheid No. 512-L.Q. tot by die noordoostelike baken daarvan; van daar in 'n suidelike rigting langs die oostelike grens en met inbegrip van die plaas Eenzaamheid No. 512-L.Q. tot by die suid-oostelike baken daarvan; van daar in 'n westelike rigting langs die suidelike grens en met inbegrip van die plaas Eenzaamheid No. 512-L.Q. tot by die suidwestelike baken daarvan; van daar in 'n suidwestelike rigting langs die suidwestelike baken daarvan; van die plaas Vergulde Helm No. 316-L.Q. tot by die suidelike baken daarvan, die aanvangspunt.

(middel van Olifantsrivier) van gedeelte C van die plaas Varkenskraal No. 19—J.S.; van daar in 'n noordoostelike rigting langs die noordelike grens en met inbegrip van gedeelte C van die plaas Varkenskraal No. 19—J.S. tot by die noordelike baken daarvan; van daar in 'n suidoostelike rigting langs die oostelike grens en met inbegrip van gedeelte C van die plaas Varkenskraal No. 19—J.S. tot by die oostelike baken daarvan; van daar in 'n westelike rigting langs die suidelike grens en met inbegrip van gedeelte C van die plaas Varkenskraal No. 19—J.S. tot by die noordoostelike baken van gedeelte 4 van dieselfde plaas; van daar in 'n suidelike rigting langs die oostelike grens en met inbegrip van gedeelte 4 van die plaas Varkenskraal No. 19—J.S. tot by die suidoostelike baken daarvan; van daar in 'n westelike rigting langs die suidelike grens en met inbegrip van gedeelte 4 van die plaas Varkenskraal No. 19—J.S. tot by die suidwestelike baken (middel van Olifantsrivier) daarvan, die aanvangspunt.

Olifants River) of portion C of the farm Varkenskraal No. 19—J.S.; thence in a north-easterly direction along the northern boundary of and including portion C of the farm Varkenskraal No. 19—J.S. to the northern beacon thereof; thence in a south-easterly direction along the eastern boundary of and including portion C of the farm Varkenskraal No. 19—J.S. to the eastern beacon thereof; thence in a westerly direction along the southern boundary of and including portion C of the farm Varkenskraal No. 19—J.S. to the north-eastern beacon of portion 4 of the same farm; thence in a southerly direction along the eastern boundary of and including portion 4 of the farm Varkenskraal No. 19—J.S. to the south-eastern beacon thereof; thence in a westerly direction along the southern boundary of and including portion 4 of the farm Varkenskraal No. 19—J.S. to the south-western beacon (midstream Olifants River) thereof, the point of commencement.

BLESBOK-PRIVAATNATUURRESERVAAT.

DISTRIK WATERBERG.

(Grootte: 3553 morg.)

Beginnende by die suidwestelike baken van die plaas Buffelspoort No. 459—K.Q.; van daar in 'n noordwestelike rigting langs die westelike grens en met inbegrip van die plaas Buffelspoort No. 459—K.Q. tot by die noordwestelike baken daarvan; van daar in 'n oostelike rigting langs

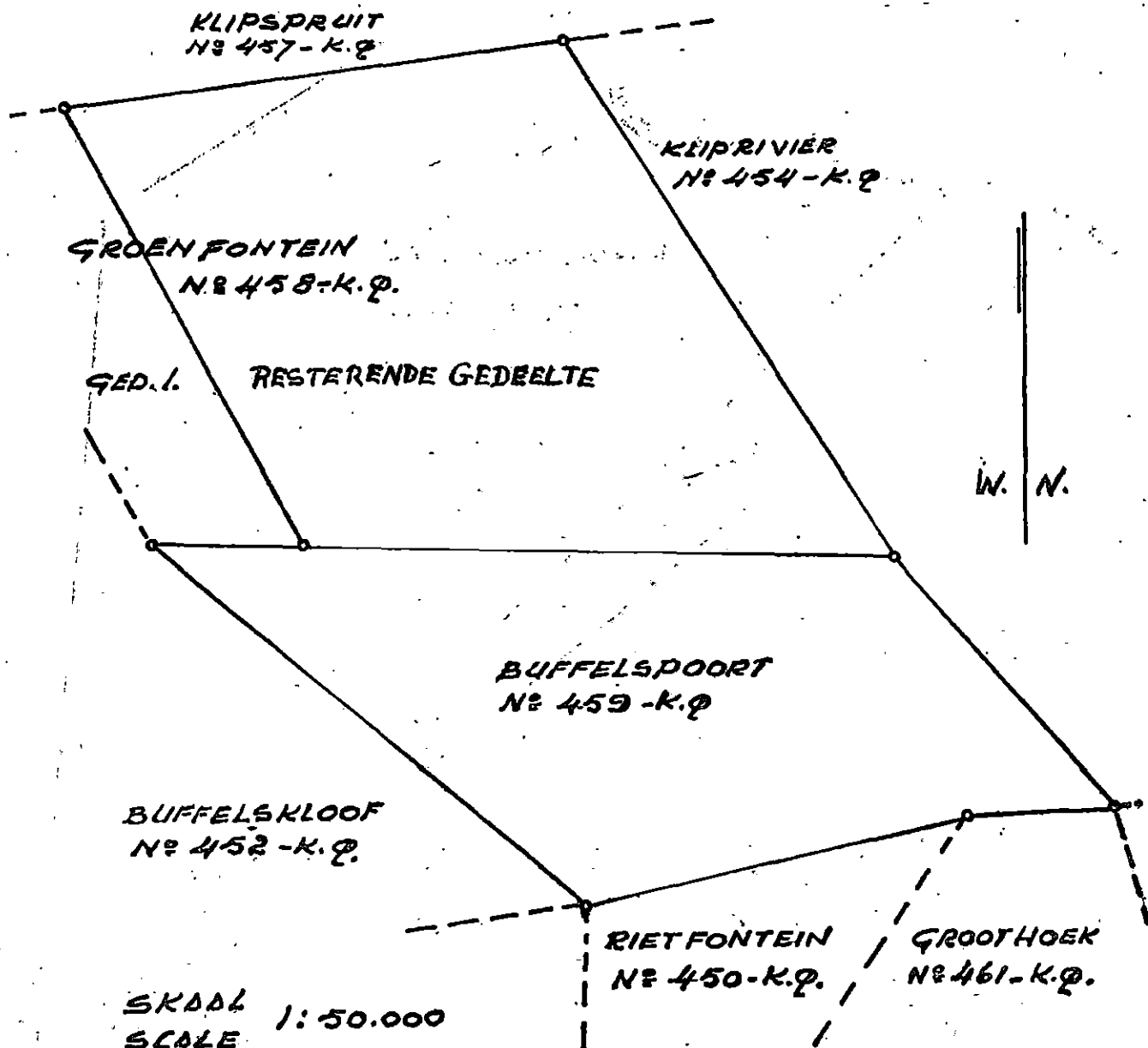
BLESBOK PRIVATE NATURE RESERVE.

DISTRICT OF WATERBERG.

(Extent: 3553 morgen.)

Commencing at the south-western beacon of the farm Buffelspoort No. 459—K.Q.; thence in a north-westerly direction along the western boundary of and including the farm Buffelspoort No. 459—K.Q. to the north-western beacon thereof; thence in an easterly direction along the

**BLESBOK - PRIVAATNATUURRESERVAAT.
BLESBOK PRIVATE NATURE RESERVE.**



die noordelike grens en met inbegrip van die plaas Buffelspoort No. 459—K.Q. tot by die suidwestelike baken van die resterende gedeelte van die plaas Groenfontein No. 458—K.Q.; van daar in 'n noordwestelike rigting langs die westelike grens en met inbegrip van die resterende gedeelte van die plaas Groenfontein No. 458—K.Q. tot by die noordwestelike baken daarvan; van daar in 'n oostelike rigting langs die noordelike grens en met inbegrip van die resterende gedeelte van die plaas Groenfontein No. 458—K.Q. tot by die suidoostelike baken daarvan; van daar in 'n suidoostelike rigting langs die oostelike grens en met inbegrip van die plaas Buffelspoort No. 459—K.Q. tot by die suidoostelike baken daarvan; van daar in 'n westelike rigting langs die suidelike grens en met inbegrip van die plaas Buffelspoort No. 459—K.Q. tot by die noordwestelike baken van die plaas Groothoek No. 461—K.Q.; van daar in 'n westelike rigting langs die suidelike grens en met inbegrip van die plaas Buffelspoort No. 459—K.Q. tot by die suidwestelike baken daarvan, die aanvangspunt.

ZANDFONTEIN-PRIVAATNATUURRESERVAAT.

DISTRIK WATERBERG.

(Grootte: 2882 morg.)

Beginnende by die suidwestelike baken (middel van Matlabasrivier) van die plaas Zandfontein No. 394—L.Q.; van daar in 'n noordwestelike rigting langs 'n denkbeeldige lyn in die middel van die Matlabasrivier en met inbegrip van die plaas Zandfontein No. 394—L.Q. tot by die noordwestelike baken (middel van Matlabasrivier) daarvan; van daar in 'n noordoostelike rigting langs die noordelike grens en met inbegrip van die plaas Zandfontein No. 394—L.Q. tot by die noordoostelike baken daarvan; van daar in 'n suidoostelike rigting langs die oostelike grens en met inbegrip van die plaas Zandfontein No. 394—L.Q. tot by die suidoostelike baken daarvan; van daar in 'n suidwestelike rigting langs die suidelike grens en met inbegrip van die plaas Zandfontein No. 394—L.Q. tot by die suidwestelike baken (middel van Matlabasrivier) daarvan, die aanvangspunt.

northern boundary of and including the farm Buffelspoort No. 459—K.Q. to the south-western beacon of the remaining extent of the farm Groenfontein No. 458—K.Q.; thence in a north-westerly direction along the western boundary of and including the remaining extent of the farm Groenfontein No. 458—K.Q. to the north-western beacon thereof; thence in an easterly direction along the northern boundary of and including the remaining extent of the farm Groenfontein No. 458—K.Q. to the north-eastern beacon thereof; thence in a southerly direction along the eastern boundary of and including the remaining extent of the farm Groenfontein No. 458—K.Q. to the south-eastern beacon thereof; thence in a south-easterly direction along the eastern boundary of and including the farm Buffelspoort No. 459—K.Q. to the south-eastern beacon thereof; thence in a westerly direction along the southern boundary of and including the farm Buffelspoort No. 459—K.Q. to the north-western beacon of the farm Groothoek No. 461—K.Q.; thence in a westerly direction along the southern boundary of and including the farm Buffelspoort No. 459—K.Q. to the south-western beacon thereof, the point of commencement.


ZANDFONTEIN PRIVATE NATURE RESERVE.

DISTRICT OF WATERBERG.

(Extent: 2882 morgen.)

Commencing at the south-western beacon (midstream Matlabas River) of the farm Zandfontein No. 394—L.Q.; thence in a north-westerly direction along an imaginary line in the middle of the Matlabas River and including the farm Zandfontein No. 394—L.Q. to the north-western beacon (midstream Matlabas River) thereof; thence in a north-easterly direction along the northern boundary of and including the farm Zandfontein No. 394—L.Q. to the north-eastern beacon thereof; thence in a south-easterly direction along the eastern boundary of and including the farm Zandfontein No. 394—L.Q. to the south-eastern beacon thereof; thence in a south-westerly direction along the southern boundary of and including the farm Zandfontein No. 394—L.Q. to the south-western beacon (midstream Matlabas River) thereof, the point of commencement.

ZANDFONTEIN-PRIVAATNATUURRESERVAAT ZANDFONTEIN PRIVATE NATURE RESERVE.



ERMELO-NATUURRESERVAAT.

DISTRIK ERMELO.

(Grootte: 26·895 morg.)

Die reservaat bestaan uit sekere gedeelte van die resterende gedeelte van gedeelte D van gedeelte, en sekere gedeelte van die resterende gedeelte van gedeelte I van gedeelte D van gedeelte van die plaas Spitzkop No. 276—L.S. met 'n grootte van 26·895 morg in die-distrik Ermelo soos voorgestel in die tekening hierby geletter A. B. C. D.

ERMELO NATURE RESERVE.

DISTRICT OF ERMELO.

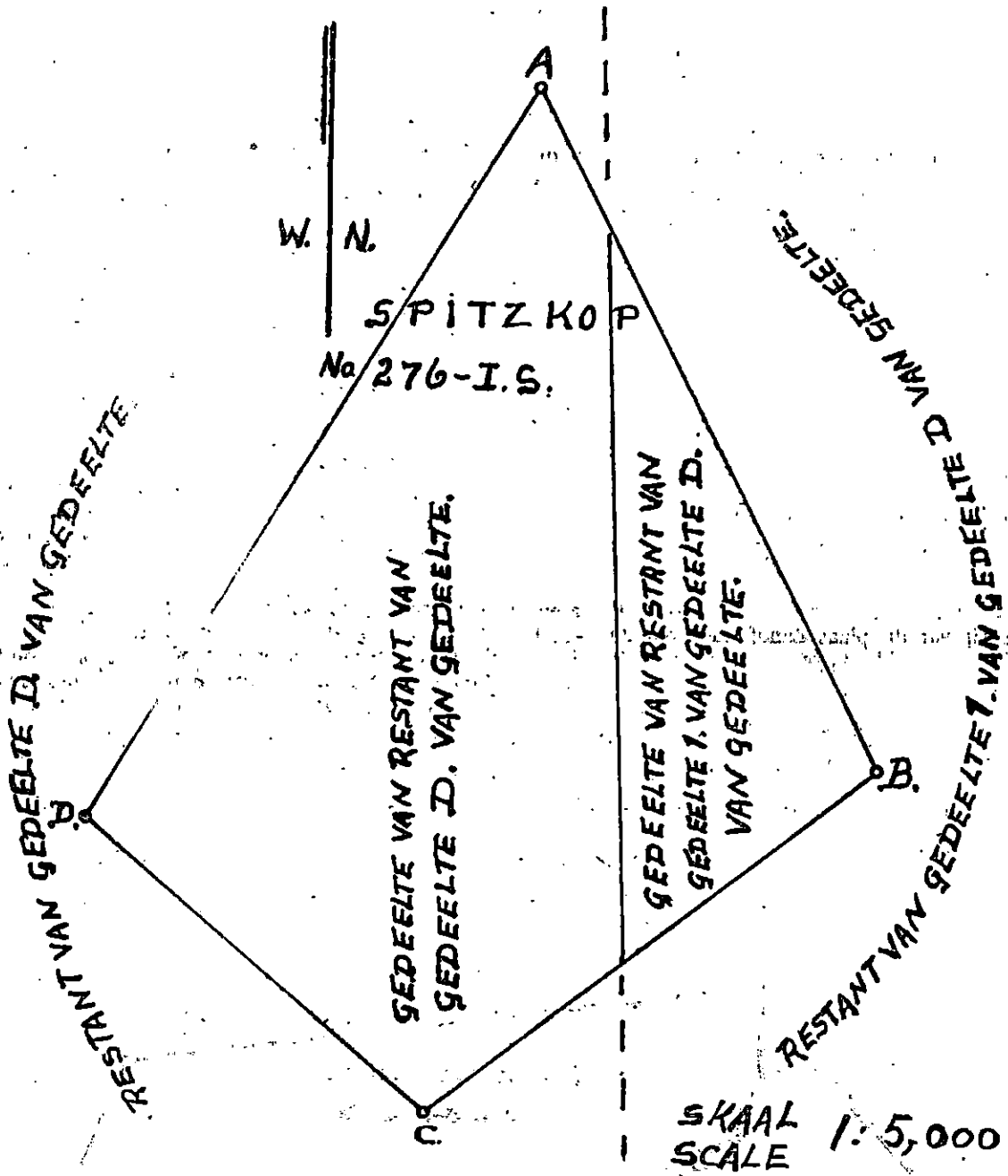
(Extent: 26·895 morgen.)

The reserve comprises certain portion of the remaining extent of portion D of portion, and certain portion of the remaining extent of portion 1 of portion D of portion of the farm Spitzkop No. 276—L.S. in extent 26·895 morgen in the district of Ermelo as represented in the figure hereto lettered A.B.C.D.

Beginnende by 'n hoekpaal bestaande uit 'n spoorstaaf en geleë op die suidelike gedeelte van die resterende gedeelte van gedeelte D van gedeelte van die plaas Spitzkop No. 276—I.S.; van daar in 'n noordwestelike rigting

Commencing at a corner post consisting of a rail bar and situated on the southern portion of the remaining extent of portion D of portion of the farm Spitzkop No. 276—I.S.; thence in a north-westerly direction along a

ERMELD - NATUURRESERVAT.
ERMELD NATURE RESERVE.



DATA VIR DIE FIGUUR ABCD

GRENSE	SYE K. VOET	RIGTINGS HOEKE	Y	KO-ORDINATE - STELSEL L ₀₂₉ ° X	
		KONSTANTE		-200000.0	+9200000.0
A-B	1818.7	333.59.40	A	-101198.0	+102394.6
B-C	1367.0	54.39.40	B	-101995.4	+104029.2
C-D	1084.3	131.38.10	C	-100880.3	+104819.9
D-A	2044.3	213.29.30	D	-100069.8	+104099.5

langs 'n draadheining oor die resterende gedeelte van gedeelte D van gedeelte van die plaas Spitzkop No. 276—I.S. vir 'n afstand van 1084 Kaapse voet tot by 'n hoekpaal bestaande uit 'n spoorstaaf; van daar in 'n noord-oostelike rigting langs 'n draadheining oor die resterende gedeelte van gedeelte D van gedeelte van die plaas Spitzkop No. 276—I.S. vir 'n afstand van 2044 Kaapse voet tot by 'n hoekpaal bestaande uit 'n spoorstaaf; van daar in 'n suidoostelike rigting langs 'n draadheining oor die resterende gedeelte van gedeelte D van gedeelte en die resterende gedeelte van gedeelte D van gedeelte 1 van gedeelte D van gedeelte van die plaas Spitzkop No. 276—I.S. tot by 'n hoekpaal bestaande uit 'n spoorstaaf en geleë op die suidelike gedeelte van die resterende gedeelte van gedeelte D van gedeelte van die plaas Spitzkop No. 276—I.S., die aanvangspunt.

fenced line across the remaining extent of portion D of portion of the farm Spitzkop No. 276—I.S. for a distance of 1084 Cape feet to a corner post consisting of a rail bar; thence in a north-easterly direction along a fenced line across the remaining extent of portion D of portion of the farm Spitzkop No. 276—I.S. for a distance of 2044 Cape feet to a corner post consisting of a rail bar; thence in a south-easterly direction along a fenced line across the remaining extent of portion D of portion and the remaining extent of portion 1 of portion D of portion of the farm Spitzkop No. 276—I.S. for a distance of 1818 Cape feet to a corner post consisting of a rail bar; thence in a south-westerly direction along a fenced line across the remaining extent of portion 1 of portion D of portion and the remaining extent of portion D of portion of the farm Spitzkop No. 276—I.S. to a corner post consisting of a rail bar and situated on the southern portion of the remaining extent of portion D of portion of the farm Spitzkop No. 276—I.S., the point of commencement.

GROENFONTEIN-PRIVAATNATUURRESERVAAT.

DISTRIK WATERBERG.
(Grootte: 1624 morg.)

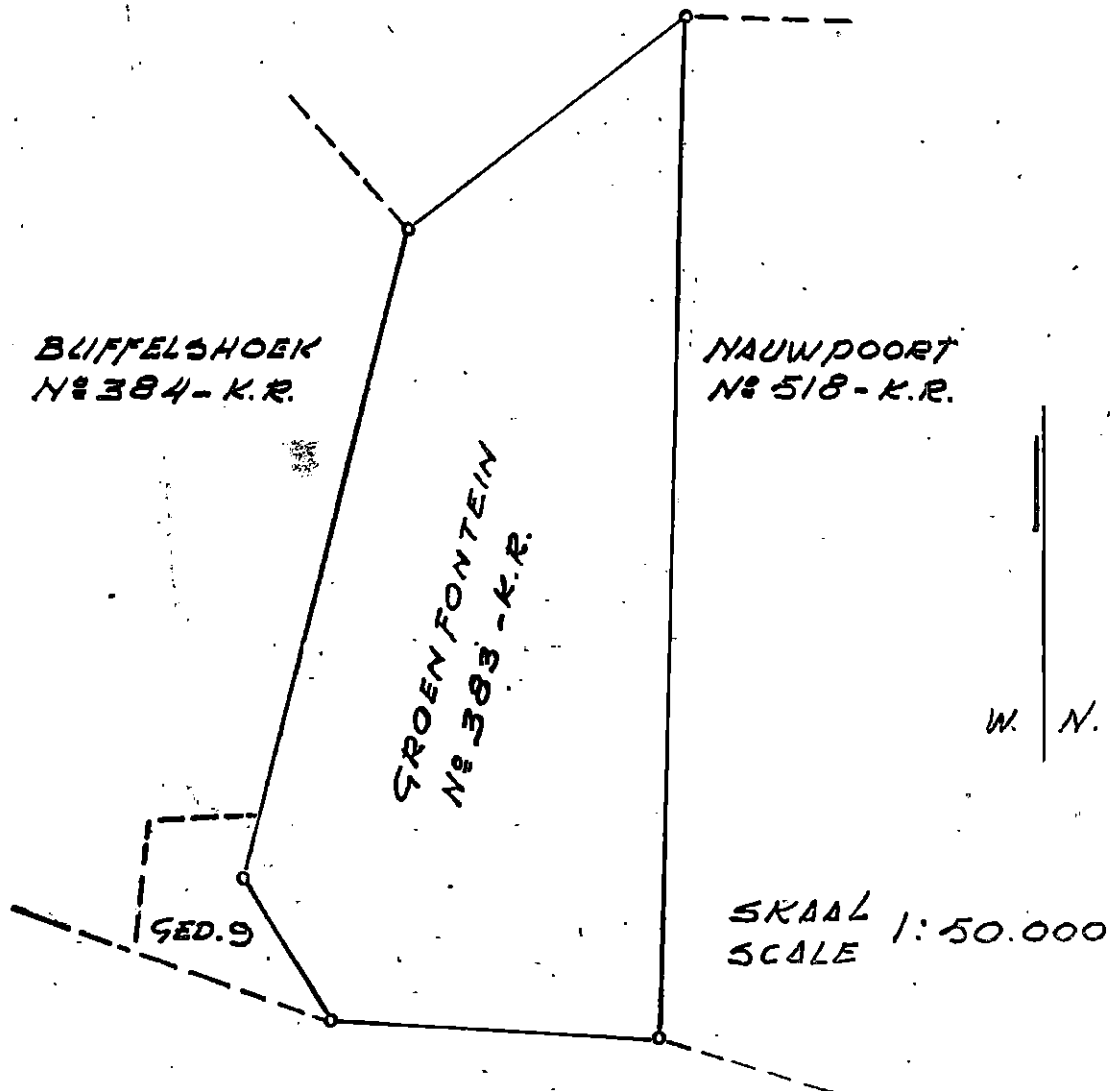
GROENFONTEIN PRIVATE NATURE RESERVE.

DISTRICT OF WATERBERG.
(Extent: 1624 morgen.)

Beginnende by die suidwestelike baken van die plaas Groenfontein No. 383—K.R.; van daar in 'n noordwestelike rigting langs die westelike grens en met inbegrip van die plaas Groenfontein No. 383—K.R. tot by die oostelike baken daarvan; van daar in 'n noordelike rigting langs die westelike grens en met inbegrip van die plaas Groenfontein No. 383—K.R. tot by die noordwestelike

Commencing at the south-western beacon of the farm Groenfontein No. 383—K.R.; thence in a north-westerly direction along the western boundary of and including the farm Groenfontein No. 383—K.R. to the eastern beacon thereof; thence in a northerly direction along the western boundary of and including the farm Groenfontein No. 383—K.R. to the north-western beacon thereof;

GROENFONTEIN - PRIVAATNATUURRESERVAAT
GROENFONTEIN PRIVATE NATURE RESERVE.



baken daarvan; van daar in 'n noordoostelike rigting langs die noordelike grens en met inbegrip van die plaas Groenfontein No. 383—K.R. tot by die noordoostelike baken daarvan; van daar in 'n suidelike rigting langs die oostelike grens en met inbegrip van die plaas Groenfontein No. 383—K.R. tot by die suidoostelike baken daarvan; van daar in 'n westelike rigting langs die suidelike grens en met inbegrip van die plaas Groenfontein No. 383—K.R. tot by die suidwestelike baken daarvan, die aanvangspunt.

thence in a north-easterly direction along the northern boundary of and including the farm Groenfontein No. 383—K.R. to the north-eastern beacon thereof; thence in a southerly direction along the eastern boundary of and including the farm Groenfontein No. 383—K.R. to the south-eastern beacon thereof; thence in a westerly direction along the southern boundary of and including the farm Groenfontein No. 383—K.R. to the south-western beacon thereof, the point of commencement.

GIDEON TROSKIE-PRIVAATNATUUR-RESERVAAT.

GIDEON TROSKIE PRIVATE NATURE RESERVE.

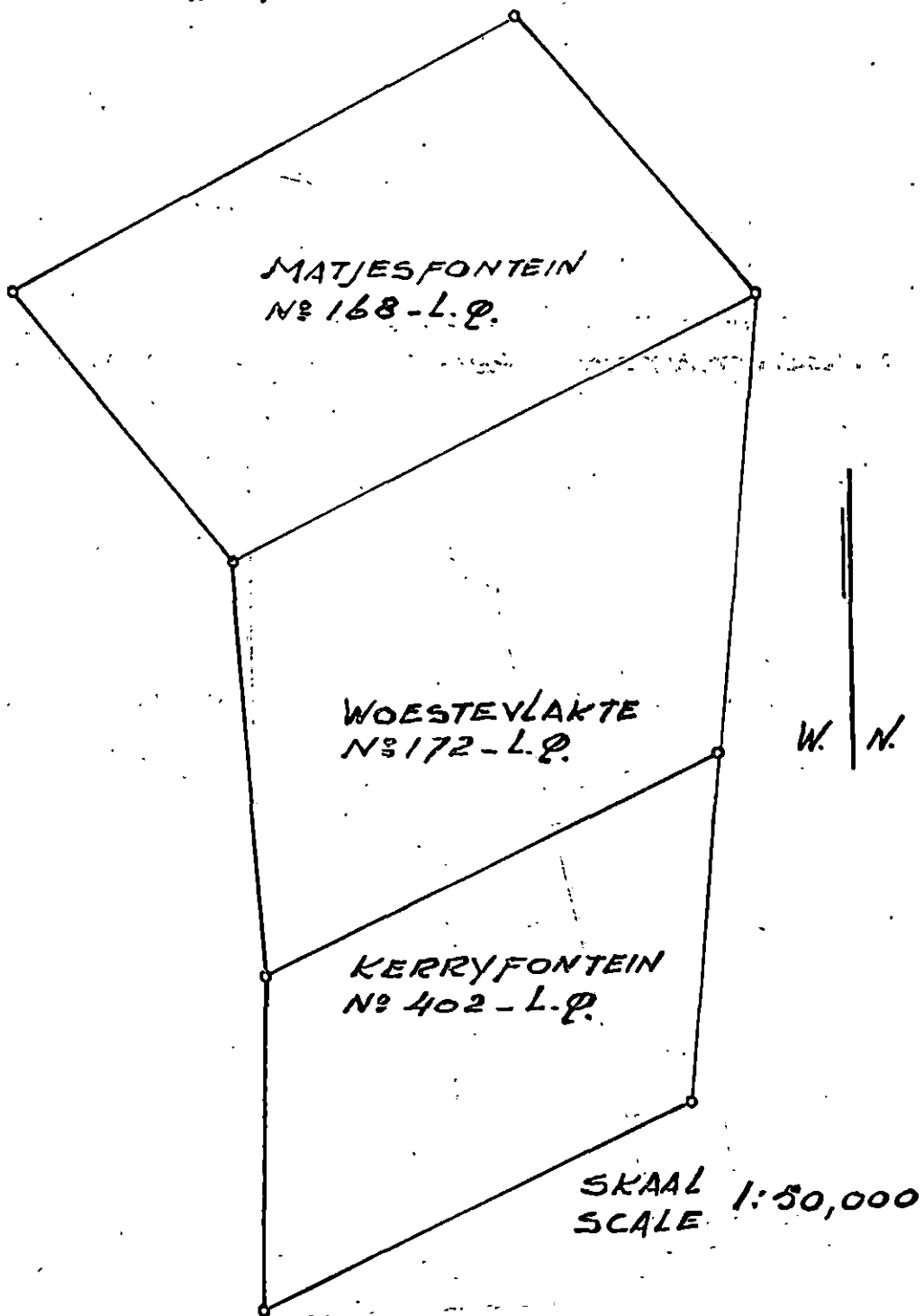
DISTRIK WATERBERG.
(Grootte: 3675 morg.)

DISTRICT OF WATERBERG.
(Extent: 3675 morgen.)

Beginnende by die suidwestelike baken van die plaas Kerryfontein No. 402—L.Q.; van daar in 'n noordelike rigting langs die westelike grens en met inbegrip van die

Commencing at the south-western beacon of the farm Kerryfontein No. 402—L.Q.; thence in a northerly direction along the western boundary of and including the

GIDEON TROSKIE - PRIVAATNATUURRESERVAAT.
GIDEON TROSKIE PRIVATE NATURE RESERVE.



plaas Kerryfontein No. 402—L.Q. tot by die noordwestelike baken daarvan; van daar in 'n noordelike rigting langs die westelike grens en met inbegrip van die plaas Woestevlakte No. 172—L.Q. tot by die noordwestelike baken daarvan; van daar in 'n noordwestelike rigting langs die westelike grens en met inbegrip van die plaas Matjesfontein No. 168—L.Q. tot by die noordwestelike baken daarvan; van daar in 'n noordoostelike rigting langs die noordelike grens en met inbegrip van die plaas Matjesfontein No. 168—L.Q. tot by die noordoostelike baken daarvan; van daar in 'n suidoostelike rigting langs die oostelike grens en met inbegrip van die plaas Matjesfontein No. 168—L.Q. tot by die suidoostelike baken daarvan; van daar in 'n suidelike rigting langs die oostelike grens en met inbegrip van die plaas Woestevlakte No. 172—L.Q. tot by die suidoostelike baken daarvan; van daar in 'n suidelike rigting langs die oostelike grens en met inbegrip van die plaas Kerryfontein No. 402—L.Q. tot by die suidoostelike baken daarvan; van daar in 'n suidwestelike rigting langs die suidelike grens en met inbegrip van die plaas Kerryfontein No. 402—L.Q. tot by die suidwestelike baken daarvan, die aanvangspunt.

farm Kerryfontein No. 402—L.Q. to the north-western beacon thereof; thence in a northerly direction along the western boundary of and including the farm Woestevlakte No. 172—L.Q. to the north-western beacon thereof; thence in a north-westerly direction along the western boundary of and including the farm Matjesfontein No. 168—L.Q. to the north-western beacon thereof; thence in a north-easterly direction along the northern boundary of and including the farm Matjesfontein No. 168—L.Q. to the north-eastern beacon thereof; thence in a south-easterly direction along the eastern boundary of and including the farm Matjesfontein No. 168—L.Q. to the south-eastern beacon thereof; thence in a southerly direction along the eastern boundary of and including the farm Woestevlakte No. 172—L.Q. to the south-eastern beacon thereof; thence in a southerly direction along the eastern boundary of and including the farm Kerryfontein No. 402—L.Q. to the south-eastern beacon thereof; thence in a south-westerly direction along the southern boundary of and including the farm Kerryfontein No. 402—L.Q. to the south-western beacon thereof, the point of commencement.

KOEDOE-PRIVAATNATUURRESERVAAT.

DISTRIK WATERBERG.
(Grootte: 1434 morg.)

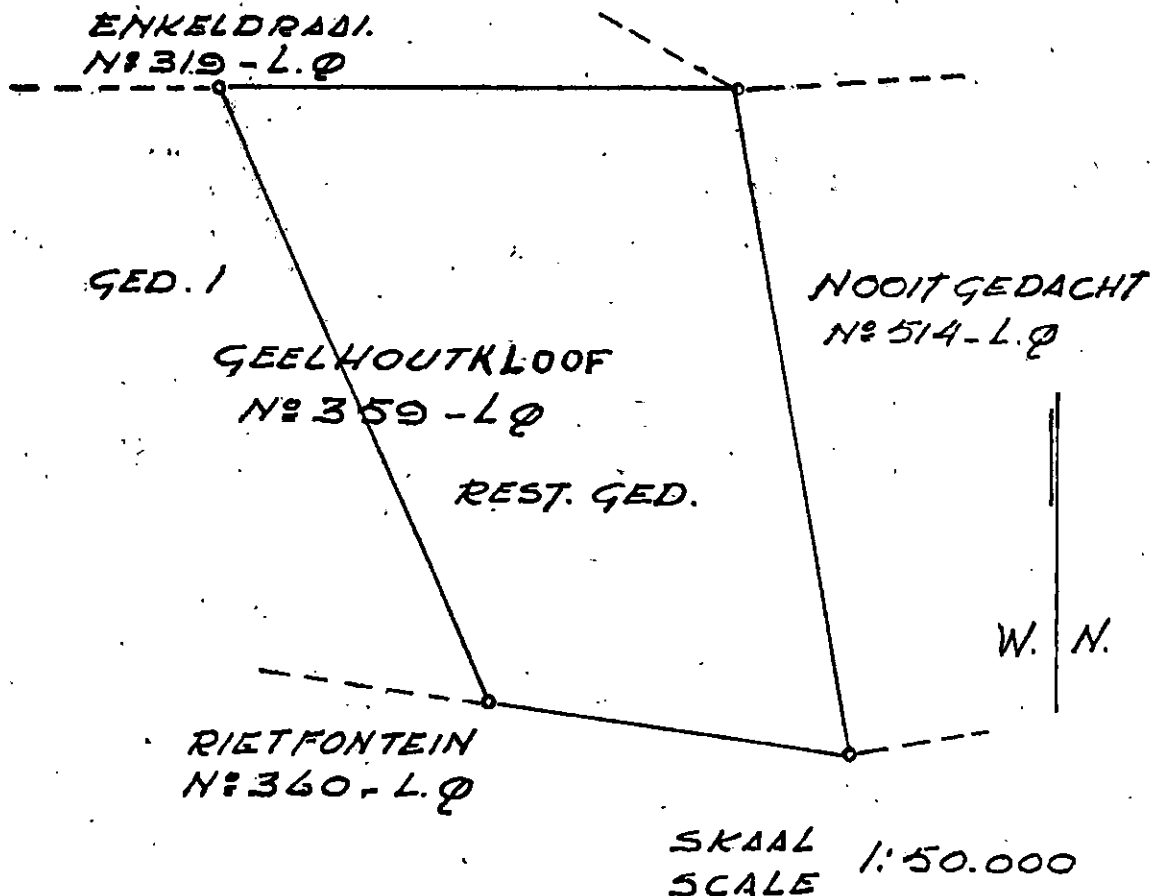
Beginnende by die suidwestelike baken van die resterende gedeelte van die plaas Geelhoutkloof No. 359—L.Q.; van daar in 'n noordwestelike rigting langs die westelike grens en met inbegrip van die resterende gedeelte van die plaas Geelhoutkloof No. 359—L.Q. tot by die noordwestelike baken daarvan; van daar in 'n oostelike rigting langs die noordelike grens en met inbegrip van die resterende gedeelte van die plaas Geelhoutkloof No. 359—L.Q. tot by die noordoostelike baken daarvan; van daar in 'n suidelike rigting langs die oostelike grens

KOEDOE PRIVATE NATURE RESERVE.

DISTRICT OF WATERBERG.
(Extent: 1434 morgen.)

Commencing at the south-western beacon of the remaining extent of the farm Geelhoutkloof No. 359—L.Q.; thence in a north-westerly direction along the western boundary of and including the remaining extent of the farm Geelhoutkloof No. 359—L.Q. to the north-western beacon thereof; thence in an easterly direction along the northern boundary of and including the remaining extent of the farm Geelhoutkloof No. 359—L.Q. to the north-eastern beacon thereof; thence in a southerly direction

KOEDOE - PRIVAATNATUURRESERVAAT
KOEDOE PRIVATE NATURE RESERVE



en met inbegrip van die resterende gedeelte van die plaas Geelhoutkloof No. 359—L.Q. tot by die suidoostelike baken daarvan; van daar in 'n westelike rigting langs die suidelike grens en met inbegrip van die resterende gedeelte van die plaas Geelhoutkloof No. 359—L.Q. tot by die suidwestelike baken daarvan, die aanvangspunt.

J. G. ERASMUS-PRIVAATNATUURRESERVAAT.

DISTRIK WATERBERG.

(Grootte: 507 morg.)

Beginnende by die suidwestelike baken van die resterende gedeelte van die plaas Rhenosterhoek No. 609—L.Q.; van daar in 'n noordwestelike rigting langs die westelike grens en met inbegrip van die resterende gedeelte van die plaas Rhenosterhoek No. 609—L.Q. tot by die noordwestelike baken daarvan; van daar in 'n noordoostelike rigting langs die noordelike grens en met inbegrip van die resterende gedeelte van die plaas Rhenosterhoek No. 609—L.Q. tot by die suidoostelike baken van gedeelte 1 van dieselfde plaas; van daar in 'n noordoostelike rigting langs die noordelike grens en met inbegrip van die resterende gedeelte van die plaas Rhenosterhoek No. 609—L.Q. tot by die noordoostelike baken (middel van Poer Zyn Loop) daarvan; van daar in 'n suidoostelike rigting langs 'n denkbeeldige lyn in die middel van Poer Zyn Loop en met inbegrip van die resterende gedeelte van die plaas Rhenosterhoek No. 609—L.Q. tot by die suidoostelike baken (middel van Poer Zyn Loop) daarvan; van daar in 'n suidwestelike rigting langs die suidelike grens en met inbegrip van die resterende gedeelte van die plaas Rhenosterhoek No. 609—L.Q. tot by die suidwestelike baken daarvan, die aanvangspunt.

along the eastern boundary of and including the remaining extent of the farm Geelhoutkloof No. 359—L.Q. to the south-eastern beacon thereof; thence in a westerly direction along the southern boundary of and including the remaining extent of the farm Geelhoutkloof No. 359—L.Q. to the south-western beacon thereof, the point of commencement.

J. G. ERASMUS PRIVATE NATURE RESERVE.

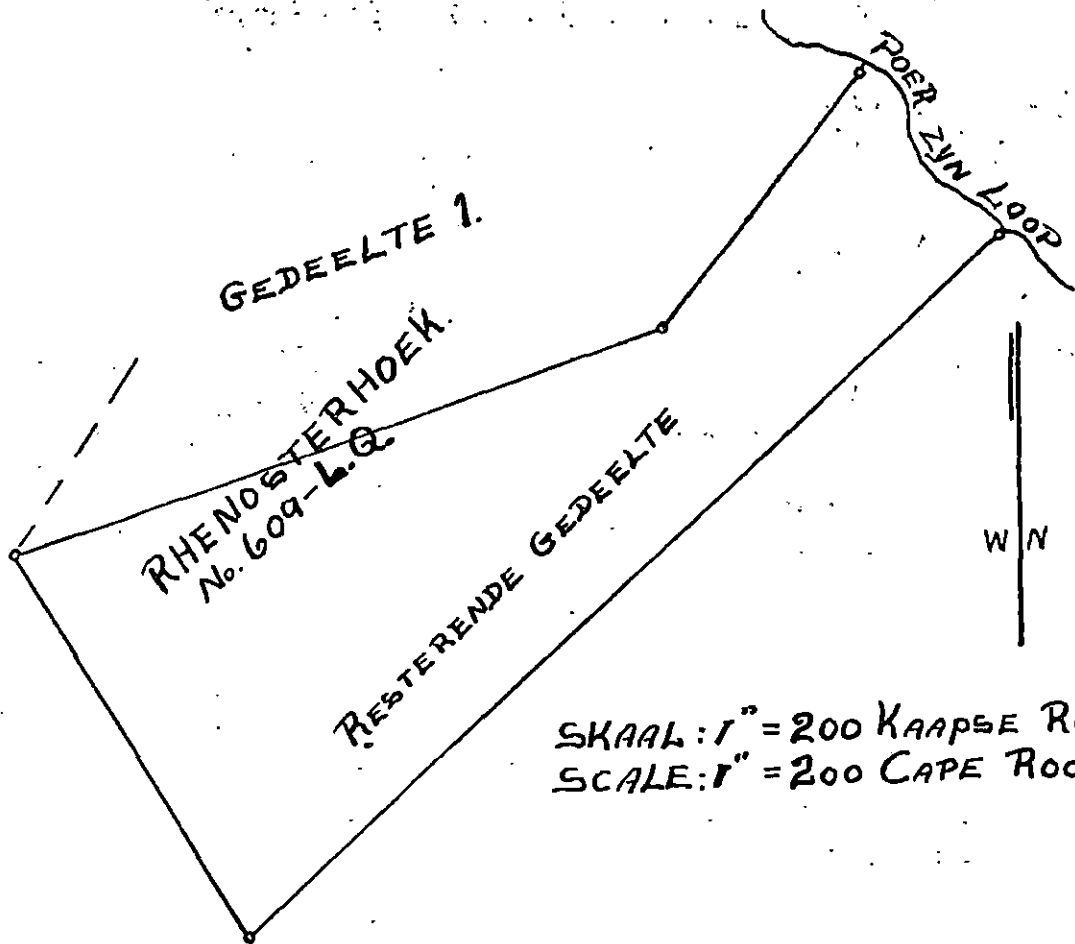
DISTRICT OF WATERBERG.

(Extent: 507 morgen.)

Commencing at the south-western beacon of the remaining extent of the farm Rhenosterhoek No. 609—L.Q.; thence in a north-westerly direction along the western boundary of and including the remaining extent of the farm Rhenosterhoek No. 609—L.Q. to the north-western beacon thereof; thence in a north-easterly direction along the northern boundary of and including the remaining extent of the farm Rhenosterhoek No. 609—L.Q.; to the south-eastern beacon of portion 1 of the same farm; thence in a north-easterly direction along the northern boundary of and including the remaining extent of the farm Rhenosterhoek No. 609—L.Q. to the north-eastern beacon (midstream Poer Zyn Loop) thereof; thence in a south-easterly direction, along an imaginary line in the middle of Poer Zyn Loop and including the remaining extent of the farm Rhenosterhoek No. 609—L.Q. to the south-eastern beacon (midstream Poer Zyn Loop) thereof; thence in a south-westerly direction along the southern boundary of and including the remaining extent of the farm Rhenosterhoek No. 609—L.Q. to the south-western beacon thereof, the point of commencement.

J. G. ERASMUS - PRIVAATNATUURRESERVAAT.

J. G. ERASMUS PRIVATE NATURE RESERVE.



ZASMVALLE-NATUURRESERVAAT.

DISTRIK CAROLINA.

(Grootte: 169 morg.)

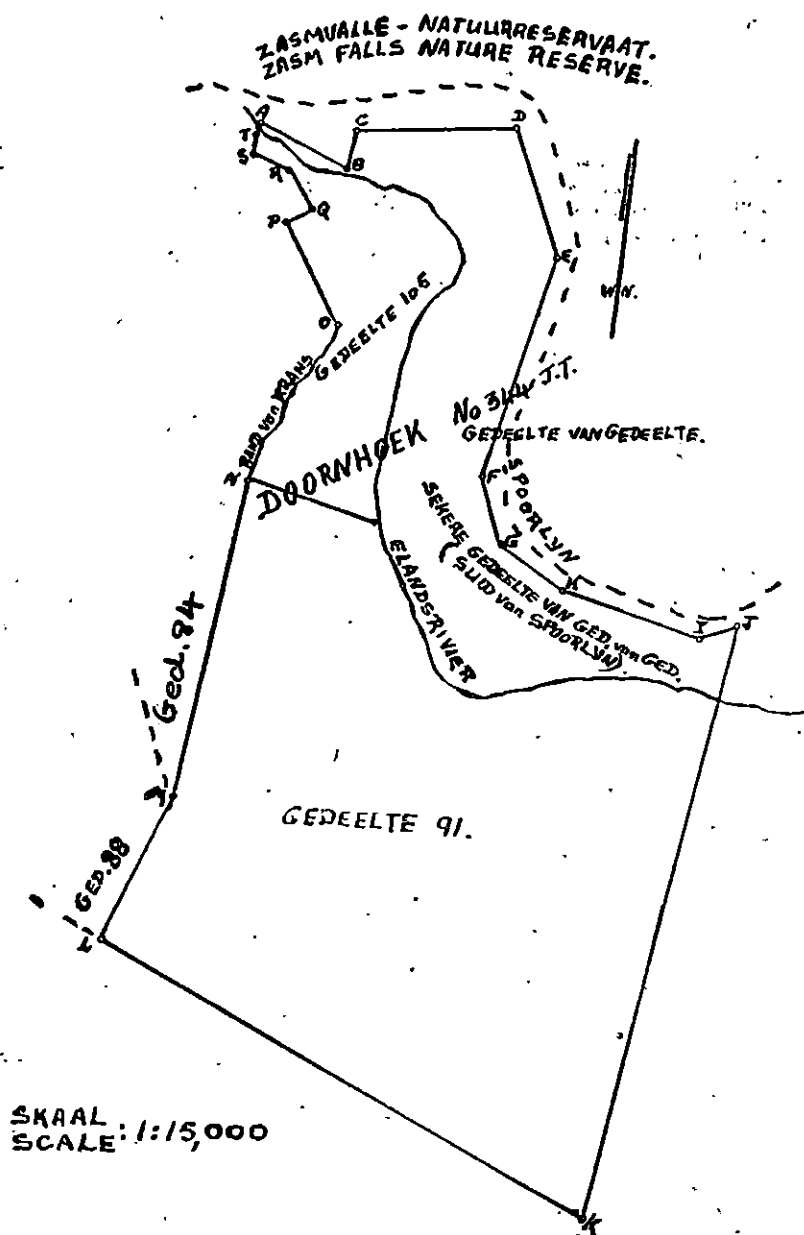
Beginnende by die suidwestelike baken van gedeelte 91 van die plaas Doornhoek No. 344—J.T.; van daar in 'n noordelike rigting langs die westelike grens en met inbegrip van gedeelte 91 van die plaas Doornhoek No. 344—J.T. tot by die suidoostelike baken van gedeelte 84 van dieselfde plaas; van daar in 'n noordelike rigting langs die westelike grens en met inbegrip van gedeelte 91 van die plaas Doornhoek No. 344—J.T. tot by die noordwestelike baken daarvan; van daar in 'n algemene noordelike rigting langs die westelike grens en met inbegrip van gedeelte 105 van die plaas Doornhoek No. 344—J.T. tot by die noordwestelike baken daarvan; van daar in 'n algemene oostelike, noordelike, suidelike, suidoostelike en oostelike rigting langs 'n draadheining en met inbegrip van sekere gedeelte van gedeelte van gedeelte (suid van die spoorlyn) van die plaas Doornhoek No. 344—J.T. tot by die noordoostelike baken van gedeelte 91 van dieselfde plaas; van daar in 'n suidelike rigting langs die oostelike grens en met inbegrip van gedeelte 91 van die plaas Doornhoek No. 344—J.T. tot by die suidoostelike baken daarvan; van daar in 'n westelike rigting langs die suidelike grens en met inbegrip van gedeelte 91 van die plaas Doornhoek No. 344—J.T. tot by die suidwestelike baken daarvan, die aanvangspunt.

ZASM FALLS NATURE RESERVE.

DISTRICT OF CAROLINA.

(Extent: 169 morgen.)

Commencing at the south-western beacon of portion 91 of the farm Doornhoek No. 344—J.T.; thence in a northerly direction along the western boundary of and including portion 91 of the farm Doornhoek No. 344—J.T. to the south-eastern beacon of portion 84 of the same farm; thence in a northerly direction along the western boundary of and including portion 91 of the farm Doornhoek No. 344—J.T. to the north-western beacon thereof; thence generally in a northerly direction along the western boundary of and including portion 105 of the farm Doornhoek No. 344—J.T. to the northern beacon thereof; thence generally in an easterly, northerly, southerly, south-easterly and easterly direction along a fenced line and including certain portion of portion of portion (south of the railway line) of the farm Doornhoek No. 344—J.T. to the north-eastern beacon of portion 91 of the same farm; thence in a southerly direction along the eastern boundary of and including portion 91 of the farm Doornhoek No. 344—J.T. to the south-eastern beacon thereof; thence in a westerly direction along the southern boundary of and including portion 91 of the farm Doornhoek No. 344—J.T. to the south-western beacon thereof, the point of commencement.



DOORNLAAGTE-PRIVAATNATUURRESERVAAT

DOORNLAAGTE PRIVATE NATURE RESERVE

DISTRIK RUSTENBURG.

DISTRICT OF RUSTENBURG.

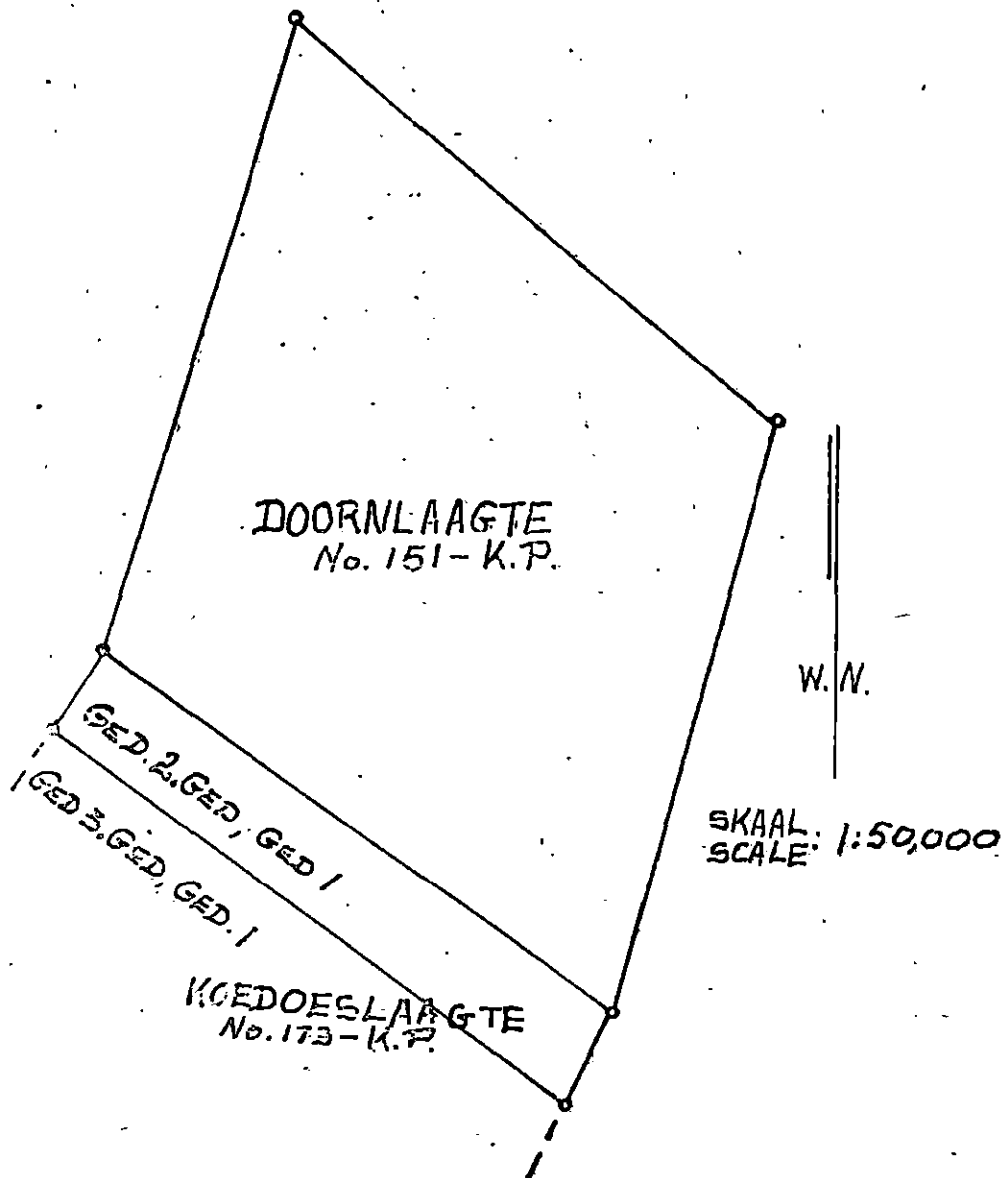
(Grootte: 2267 morg.)

(Extent: 2267 morgen.)

Beginnende by die suidwestelike baken van gedeelte 2 (gedeelte van gedeelte 1) van die plaas Koedoeslaagte No. 173—K.P.; van daar in 'n noordoostelike rigting langs die westelike grens en met inbegrip van genoemde gedeelte 2 tot by die suidwestelike baken van die plaas Doornlaagte No. 151—K.P.; van daar in 'n noordelike rigting langs die westelike grens en met inbegrip van die plaas Doornlaagte No. 151—K.P. tot by die noordelike baken daarvan; van daar in 'n suidoostelike rigting langs die noordelike grens en met inbegrip van die plaas Doornlaagte No. 151—K.P. tot by die noordoostelike baken daarvan; van daar in 'n suidelike rigting langs die oostelike grens en met inbegrip van die plaas Doornlaagte No. 151—K.P. tot by die suidoostelike baken daarvan; van daar in 'n suidwestelike rigting langs die oostelike grens en met inbegrip van gedeelte 2 (gedeelte van gedeelte 1) van die plaas Koedoeslaagte No. 173—K.P. tot by die suidoostelike baken daarvan; van daar in 'n noordwestelike rigting langs die suidelike grens en met inbegrip van gedeelte 2 (gedeelte van gedeelte 1) van die plaas Koedoeslaagte No. 173—K.P. tot by die suidwestelike baken daarvan, die aanvangspunt.

Commencing at the south-western beacon of portion 2 (portion of portion 1) of the farm Koedoeslaagte No. 173—K.P.; thence in a north-easterly direction along the western boundary of and including named portion 2 to the south-western beacon of the farm Doornlaagte No. 151—K.P.; thence in a northerly direction along the western boundary of and including the farm Doornlaagte No. 151—K.P. to the northern beacon thereof; thence in a south-easterly direction along the northern boundary of and including the farm Doornlaagte No. 151—K.P. to the north-eastern beacon thereof; thence in a southerly direction along the eastern boundary of and including the farm Doornlaagte No. 151—K.P. to the south-eastern beacon thereof; thence in a south-westerly direction along the eastern boundary of and including portion 2 (portion of portion 1) of the farm Koedoeslaagte No. 173—K.P. to the south-eastern beacon thereof; thence in a north-westerly direction along the southern boundary of and including portion 2 (portion of portion 1) of the farm Koedoeslaagte No. 173—K.P. to the south-western beacon thereof, the point of commencement.

DOORNLAAGTE - PRIVAATNATUURRESERVAAT.
DOORNLAAGTE PRIVATE NATURE RESERVE.



WELTEVREDE-PRIVAATNATUURRESERVAAT.**DISTRIK RUSTENBURG.**

(Grootte: 1227 morg.)

Beginnende by die suidwestelike baken van die resterende gedeelte van die plaas Laaste Poort van Marico No. 85—K.P.; van daar in 'n noordoostelike rigting langs die westelike grens en met inbegrip van die resterende gedeelte van die plaas Laaste Poort van Marico No. 85—K.P. tot by die noordwestelike baken daarvan; van daar in 'n suidoostelike rigting langs die noordelike grens en met inbegrip van die resterende gedeelte van die plaas Laaste Poort van Marico No. 85—K.P. tot by die noordoostelike baken daarvan; van daar in 'n suidwestelike rigting langs die oostelike grens en met inbegrip van die resterende gedeelte van die plaas Laaste Poort van Marico No. 85—K.P. tot by die suidoostelike baken daarvan; van daar in 'n westelike rigting langs die suidelike grens en met inbegrip van die resterende gedeelte van die plaas Laaste Poort van Marico No. 85—K.P. tot by die suidwestelike baken daarvan, die aanvangspunt.

WELTEVREDE PRIVATE NATURE RESERVE.**DISTRICT OF RUSTENBURG.**

(Extent: 1227 morgen.)

Commencing at the south-western beacon of the remaining extent of the farm Laaste Poort van Marico No. 85—K.P.; thence in a north-easterly direction along the western boundary of and including the remaining extent of the farm Laaste Poort van Marico No. 85—K.P. to the north-western beacon thereof; thence in a south-easterly direction along the northern boundary of and including the remaining extent of the farm Laaste Poort van Marico No. 85—K.P. to the north-eastern beacon thereof; thence in a south-westerly direction along the eastern boundary of and including the remaining extent of the farm Laaste Poort van Marico No. 85—K.P. to the south-eastern beacon thereof; thence in a westerly direction along the southern boundary of and including the remaining extent of the farm Laaste Poort van Marico No. 85—K.P. to the south-western beacon thereof, the point of commencement.

WELTEVREDE — PRIVAATNATUURRESERVAAT.
WELTEVREDE PRIVATE NATURE RESERVE.

LAASTE POORT VAN MARICO
 No. 85—K.P.

RESTERENDE GEDEELTE

W.N.

SKAAL: 1:50,000
 SCALE

JAN KLOPPERS-PRIVAATNATUURRESERVAAT.**DISTRIK RUSTENBURG.**

(Grootte: 1288 morg.)

Beginnende by die suidelike baken van die resterende gedeelte van die plaas Blinkwater No. 88—K.Q.; van daar in 'n noordwestelike rigting langs die suidwestelike grens en met inbegrip van die resterende gedeelte van die plaas Blinkwater No. 88—K.Q. tot by die suidelike baken van

JAN KLOPPERS PRIVATE NATURE RESERVE.**DISTRICT OF RUSTENBURG.**

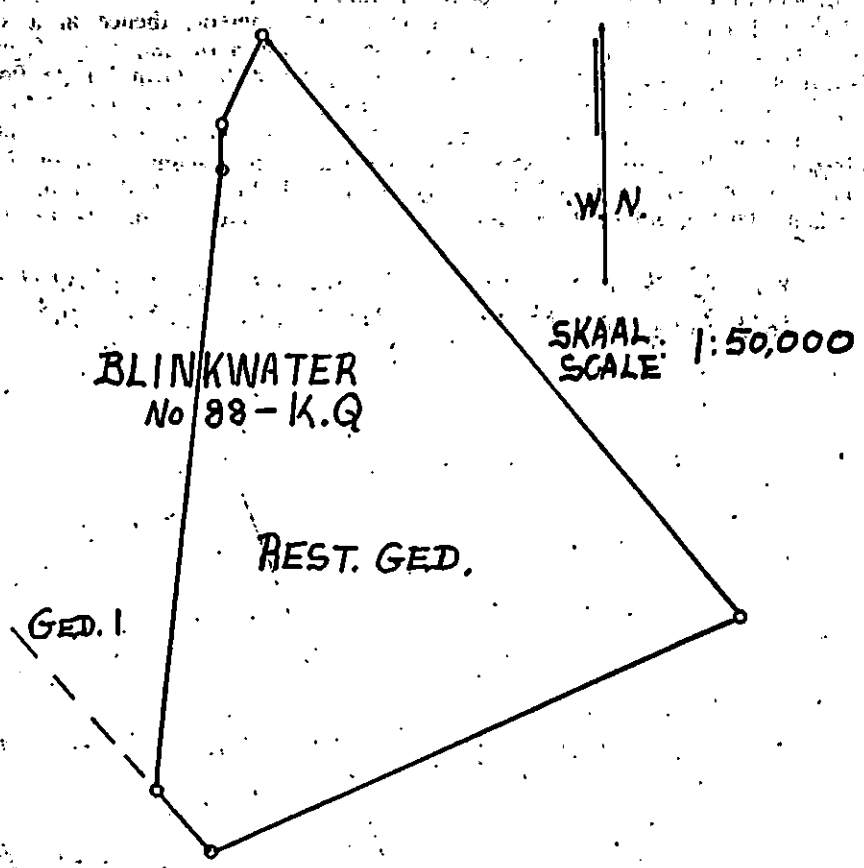
(Extent: 1288 morgen.)

Commencing at the southern beacon of the remaining extent of the farm Blinkwater No. 88—K.Q.; thence in a north-westerly direction along the south-western boundary of and including the remaining extent of the farm Blinkwater No. 88—K.Q. to the southern beacon of portion 1

gedeelte 1 van dieselfde plaas; van daar in 'n algemeen noordelike rigting langs die westelike grens en met inbegrip van die resterende gedeelte van die plaas Blinkwater No. 88—K.Q. tot by die noordelike baken daarvan; van daar in 'n suidoostelike rigting langs die oostelike grens en met inbegrip van die resterende gedeelte van die plaas Blinkwater No. 88—K.Q. tot by die oostelike baken daarvan; van daar in 'n suidwestelike rigting langs die suidelike grens en met inbegrip van die resterende gedeelte van die plaas Blinkwater No. 88—K.Q. tot by die suidelike baken daarvan, die aanvangspunt.

of the same farm; thence generally in a northerly direction along the western boundary of and including the remaining extent of the farm Blinkwater No. 88—K.Q. to the northern beacon thereof; thence in a south-easterly direction along the eastern boundary of and including the remaining extent of the farm Blinkwater No. 88—K.Q. to the eastern beacon thereof; thence in a south-westerly direction along the southern boundary of and including the remaining extent of the farm Blinkwater No. 88—K.Q. to the southern beacon thereof, the point of commencement.

JAN KLOPPERS - PRIVAATNATUURRESERVAAT.
JAN KLOPPERS PRIVATE NATURE RESERVE.



HOU MOED-PRIVAATNATUURRESERVAAT.

HOU MOED PRIVATE NATURE RESERVE.

DISTRIK RUSTENBURG.
 (Grootte: 914 morg.)

DISTRICT OF RUSTENBURG.
 (Extent: 914 morgen.)

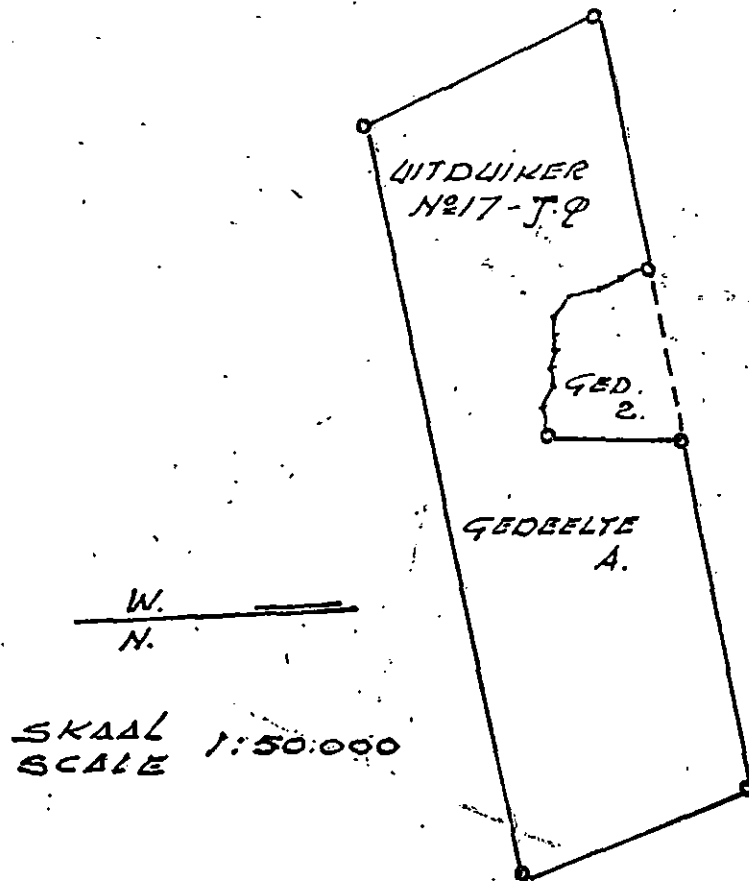
Beginnende by die suidwestelike baken van gedeelte A van die plaas Uitduiker No. 17—J.Q.; van daar in 'n noordwestelike rigting langs die westelike grens en met inbegrip van gedeelte A van die plaas Uitduiker No. 17—J.Q. tot by die noordwestelike baken daarvan; van daar in 'n oostelike rigting langs die noordelike grens en met inbegrip van gedeelte A van die plaas Uitduiker No. 17—J.Q. tot by die noordwestelike baken van gedeelte 2 van dieselfde plaas; van daar in 'n algemene suidelike, suidoostelike en noordelike rigting langs die westelike, suidelike en oostelike grens en met uitsluiting van gedeelte 2 van die plaas Uitduiker No. 17—J.Q. tot by die noord-oostelike baken daarvan; van daar in 'n oostelike rigting langs die noordelike grens en met inbegrip van gedeelte A van die plaas Uitduiker No. 17—J.Q. tot by die noord-oostelike baken daarvan; van daar in 'n suidelike rigting langs die oostelike grens en met inbegrip van gedeelte

Commencing at the south-western beacon of portion A of the farm Uitduiker No. 17—J.Q.; thence in a north-westerly direction along the western boundary of and including portion A of the farm Uitduiker No. 17—J.Q. to the north-western beacon thereof; thence in an easterly direction along the northern boundary of and including portion A of the farm Uitduiker No. 17—J.Q. to the north-western beacon of portion 2 of the same farm; thence generally in a southerly, south-easterly and northerly direction along the western, southern and eastern boundary of and excluding portion 2 of the farm Uitduiker No. 17—J.Q. to the north-eastern beacon thereof; thence in an easterly direction along the northern boundary of and including portion A of the farm Uitduiker No. 17—J.Q. to the north-eastern beacon thereof; thence in a southerly direction along the eastern boundary of and

A van die plaas Uitduiker No. 17—J.Q. tot by die suidoostelike baken daarvan; van daar in 'n westelike rigting langs die suidelike grens en met inbegrip van gedeelte A van die plaas Uitduiker No. 17—J.Q. tot by die suidwestelike baken daarvan, die aanvangspunt.

including portion A of the farm Uitduiker No. 17—J.Q. to the south-eastern beacon thereof; thence in a westerly direction along the southern boundary of and including portion A of the farm Uitduiker No. 17—J.Q. to the south-western beacon thereof, the point of commencement.

HOU MOED - PRIVAATNATUURRESERVAAT
HOU MOED PRIVATE NATURE RESERVE



ALBERTINA-PRIVAATNATUURRESERVAAT.

DISTRIK RUSTENBURG.

(Grootte: 2264 morg.)

Beginnende by die suidwestelike baken van die plaas Rhenosterpan No. 8—K.Q.; van daar in 'n noordwestelike rigting langs die westelike grens en met inbegrip van die plaas Rhenosterpan No. 8—K.Q. tot by die suidoostelike baken van Gedeelte 2 van die plaas Grootpan No. 7—K.Q.; van daar in 'n westelike rigting langs die suidelike grens en met inbegrip van Gedeelte 2 van die plaas Grootpan No. 7—K.Q. tot by die suidwestelike baken daarvan; van daar in 'n noordelike rigting langs die westelike grens en met inbegrip van Gedeelte 2 van die plaas Grootpan No. 7—K.Q. tot by die noordwestelike baken daarvan; van daar in 'n noordoostelike rigting langs die noordelike grens en met inbegrip van Gedeelte 2 van die plaas Grootpan No. 7—K.Q. tot by die noordwestelike baken van die plaas Rhenosterpan No. 8—K.Q.; van daar in 'n noordoostelike rigting langs die noordelike grens en met inbegrip van die plaas Rhenosterpan No. 8—K.Q. tot by die noordoostelike baken daarvan; van daar in 'n suidelike rigting langs die oostelike grens en met inbegrip van die plaas Rhenosterpan No. 8—K.Q. tot by die suidoostelike baken daarvan; vandaar in 'n westelike rigting langs die suidelike grens en met inbegrip van die plaas Rhenosterpan No. 8—K.Q. tot by die suidwestelike baken daarvan, die aanvangspunt.

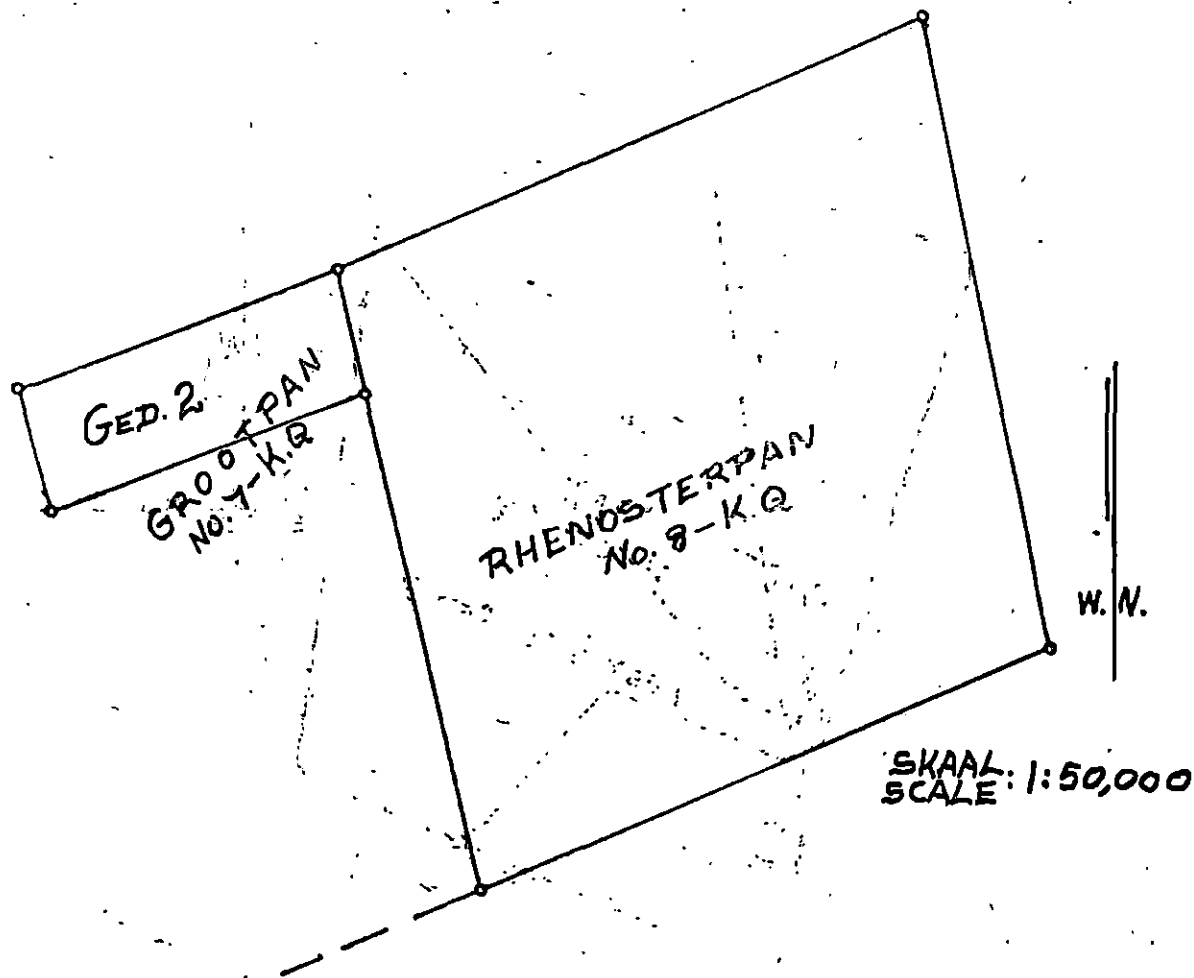
ALBERTINA PRIVATE NATURE RESERVE.

DISTRICT OF RUSTENBURG.

(Extent: 2264 morgen.)

Commencing at the south-western beacon of the farm Rhenosterpan No. 8—K.Q.; thence in a north-westerly direction along the western boundary of and including the farm Rhenosterpan No. 8—K.Q. to the south-eastern beacon of portion 2 of the farm Grootpan No. 7—K.Q.; thence in a westerly direction along the southern boundary of and including portion 2 of the farm Grootpan No. 7—K.Q. to the south-western beacon thereof; thence in a northerly direction along the western boundary of and including portion 2 of the farm Grootpan No. 7—K.Q. to the north-western beacon thereof; thence in a north-easterly direction along the northern boundary of and including portion 2 of the farm Grootpan No. 7—K.Q. to the north-western beacon of the farm Rhenosterpan No. 8—K.Q.; thence in a north-easterly direction along the northern boundary of and including the farm Rhenosterpan No. 8—K.Q. to the north-eastern beacon thereof; thence in a southerly direction along the eastern boundary of and including the farm Rhenosterpan No. 8—K.Q. to the south-eastern beacon thereof; thence in a westerly direction along the southern boundary of and including the farm Rhenosterpan No. 8—K.Q. to the south-western beacon thereof, the point of commencement.

ALBERTINA - PRIVAATNATUURRESERVAAT.
ALBERTINA PRIVATE NATURE RESERVE.



NUWE HOOP-PRIVAATNATUURRESERVAAT.

NUWE HOOP PRIVATE NATURE RESERVE.

DISTRIK RUSTENBURG.

DISTRICT OF RUSTENBURG.

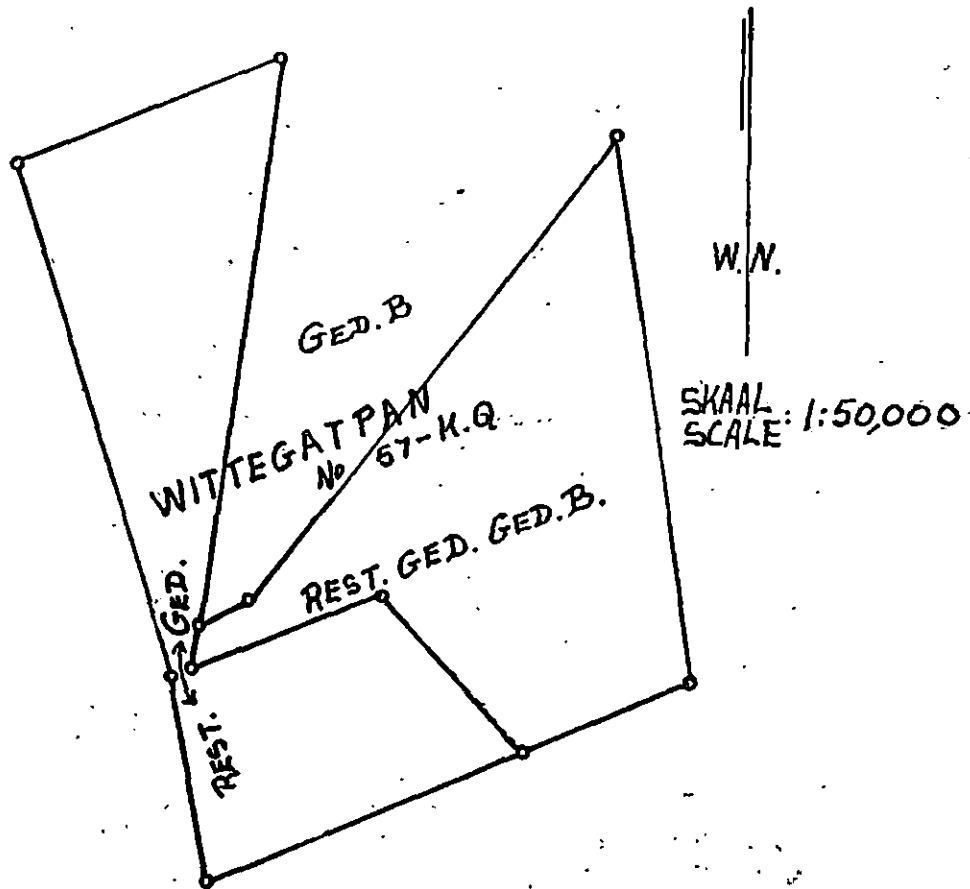
(Grootte: 1422 morg.)

(Extent: 1422 morgen.)

Beginnende by die suidwestelike baken van die resterende gedeelte van die plaas Wittegatpan No. 57—K.Q.; van daar in 'n noordelike rigting langs die westelike grens en met inbegrip van die resterende gedeelte van die plaas Wittegatpan No. 57—K.Q. tot by die noordwestelike baken daarvan; van daar in 'n oostelike rigting langs die noordelike grens en met inbegrip van die resterende gedeelte van die plaas Wittegatpan No. 57—K.Q. tot by die noordoostelike baken daarvan; van daar in 'n suidelike rigting langs die oostelike grens en met inbegrip van die resterende gedeelte van die plaas Wittegatpan No. 57—K.Q. tot by die suidwestelike baken van Gedeelte B van dieselfde plaas; van daar in 'n oostelike en noordoostelike rigting langs die noordelike grens en met inbegrip van die resterende gedeelte van Gedeelte B van die plaas Wittegatpan No. 57—K.Q. tot by die noordoostelike baken daarvan; van daar in 'n suidelike rigting langs die oostelike grens en met inbegrip van die resterende gedeelte van Gedeelte B van die plaas Wittegatpan No. 57—K.Q. tot by die suidoostelike baken daarvan; van daar in 'n westelike rigting langs die suidelike grens en met inbegrip van die resterende gedeelte van Gedeelte B en die resterende gedeelte van die plaas Wittegatpan No. 57—K.Q. tot by die suidwestelike baken van die resterende gedeelte van dieselfde plaas, die aanvangspunt.

Commencing at the south-western beacon of the remaining extent of the farm Wittegatpan No. 57—K.Q.; thence in a northerly direction along the western boundary of and including the remaining extent of the farm Wittegatpan No. 57—K.Q. to the north-western beacon thereof; thence in an easterly direction along the northern boundary of and including the remaining extent of the farm Wittegatpan No. 57—K.Q. to the north-eastern beacon thereof; thence in a southerly direction along the eastern boundary of and including the remaining extent of the farm Wittegatpan No. 57—K.Q. to the south-western beacon of portion B of the same farm; thence in an easterly and north-easterly direction along the northern boundary of and including the remaining extent of portion B of the farm Wittegatpan No. 57—K.Q. to the north-eastern beacon thereof; thence in a southerly direction along the eastern boundary of and including the remaining extent of portion B of the farm Wittegatpan No. 57—K.Q. to the south-eastern beacon thereof; thence in a westerly direction along the southern boundary of and including the remaining extent of the farm Wittegatpan No. 57—K.Q. to the south-western beacon of the remaining extent of the same farm, the point of commencement.

NUWE HOOP - PRIVAATNATUURRESERVAAT.
 NUWE HOOP PRIVATE NATURE RESERVE.



C. R. WELGEMOED - PRIVAATNATUURRESERVAAT.

DISTRIK RUSTENBURG.
 (Grootte: 1019 morg.)

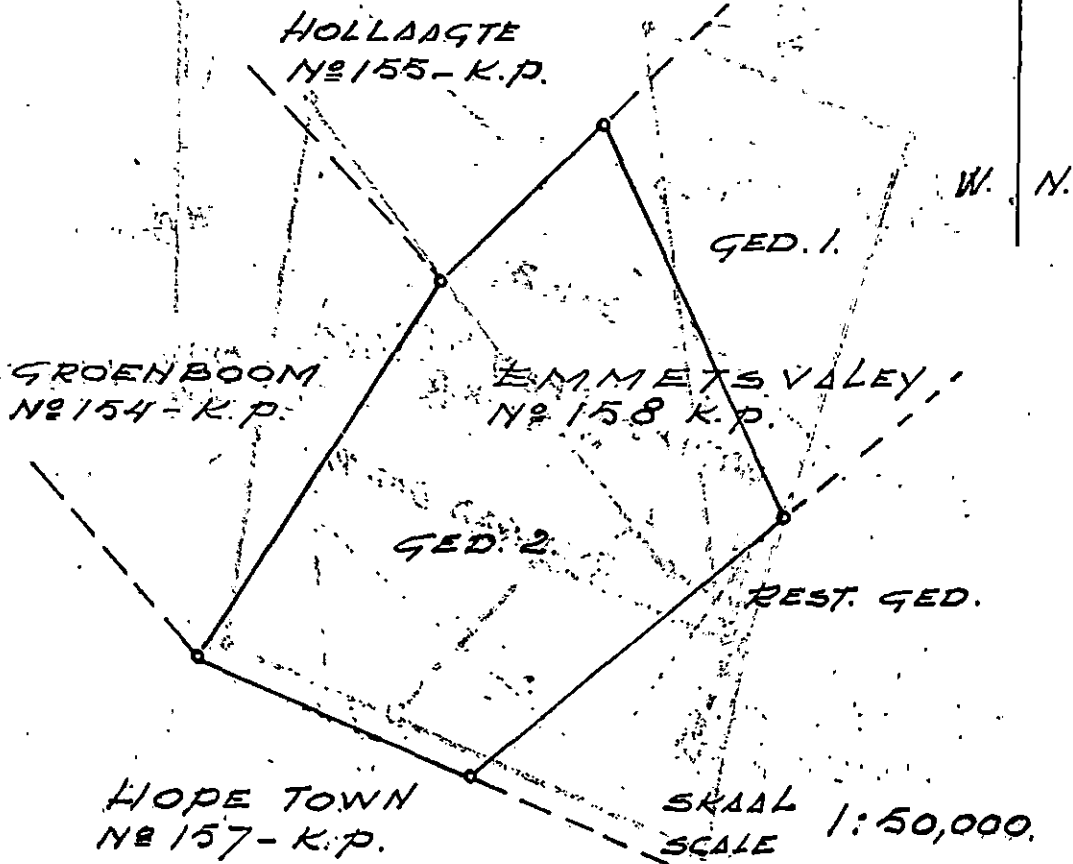
Beginnende by die suidelike baken van gedeelte 2 van die plaas Emmetsvaley No. 158—K.P.; van daar in 'n noordwestelike rigting langs die suidelike grens en met inbegrip van gedeelte 2 van die plaas Emmetsvaley No. 158—K.P. tot by die suidwestelike baken daarvan; van daar in 'n noordoostelike rigting langs die westelike grens en met inbegrip van gedeelte 2 van die plaas Emmetsvaley No. 158—K.P. tot by die suidelike baken van die plaas Hollaagte No. 155—K.P.; van daar in 'n noordoostelike rigting langs die westelike grens en met inbegrip van gedeelte 2 van die plaas Emmetsvaley No. 158—K.P. tot by die noordelike baken daarvan; van daar in 'n suidoostelike rigting langs die oostelike grens en met inbegrip van gedeelte 2 van die plaas Emmetsvaley No. 158—K.P. tot by die oostelike baken daarvan; van daar in 'n suidwestelike rigting langs die oostelike grens en met inbegrip van gedeelte 2 van die plaas Emmetsvaley No. 158—K.P. tot by die suidelike baken daarvan, die aanvangspunt.

C. R. WELGEMOED PRIVATE NATURE RESERVE.

DISTRICT OF RUSTENBURG.
 (Extent: 1019 morgen.)

Commencing at the southern beacon of portion 2 of the farm Emmetsvaley No. 158—K.P.; thence in a north-westerly direction along the southern boundary of and including portion 2 of the farm Emmetsvaley No. 158—K.P., to the south-western beacon thereof; thence in a north-easterly direction along the western boundary of and including portion 2 of the farm Emmetsvaley No. 158—K.P. to the southern beacon of the farm Hollaagte No. 155—K.P.; thence in a north-easterly direction along the western boundary of and including portion 2 of the farm Emmetsvaley No. 158—K.P. to the northern beacon thereof; thence in a south-easterly direction along the eastern boundary of and including portion 2 of the farm Emmetsvaley No. 158—K.P. to the eastern beacon thereof; thence in a south-westerly direction along the eastern boundary of and including portion 2 of the farm Emmetsvaley No. 158—K.P. to the southern beacon thereof, the point of commencement.

C. R. WELGEMOED - PRIVAATNATUURRESERVAAT.
C. R. WELGEMOED PRIVATE NATURE RESERVE



B. J. WELGEMOED-PRIVAATNATUUR-RESERVAAT.

DISTRIK RUSTENBURG.

(Grootte: 1958 morg.)

Beginnende by die oostelike baken van die resterende gedeelte van die plaas Groenboom No. 154—K.P.; van daar in 'n suidwestelike rigting langs die suidelike grens en met inbegrip van die resterende gedeelte van die plaas Groenboom No. 154—K.P. tot by die suidelike baken daarvan; van daar in 'n noordwestelike rigting langs die westelike grens en met inbegrip van die resterende gedeelte van die plaas Groenboom No. 154—K.P. tot by die noordelike baken van die plaas Hope Town No. 157—K.P.; van daar in 'n suidwestelike rigting langs die suidelike grens en met inbegrip van die resterende gedeelte van die plaas Merino Walk No. 153—K.P. tot by die suidelike baken daarvan; van daar in 'n noordwestelike rigting langs die westelike grens en met inbegrip van die resterende gedeelte van die plaas Merino Walk No. 153—K.P. tot by die noordwestelike baken daarvan; van daar in 'n noordoostelike rigting langs die westelike grens en met inbegrip van die resterende gedeelte van die plaas Merino Walk No. 153—K.P. tot by die suidwestelike baken van gedeelte 1 van dieselfde plaas; van daar in 'n algemene oostelike, noordoostelike, suidoostelike, noordelike, oostelike en suidoostelike rigting langs die noordelike grens en met inbegrip van die resterende gedeelte van die plaas Merino Walk No. 153—K.P. tot by die suidoostelike baken van gedeelte 1 van dieselfde plaas; van daar in 'n oostelike rigting langs die noordelike grens en met inbegrip van die resterende gedeelte van die plaas Groenboom No. 154—K.P. tot by die oostelike baken daarvan, die aanvangspunt.

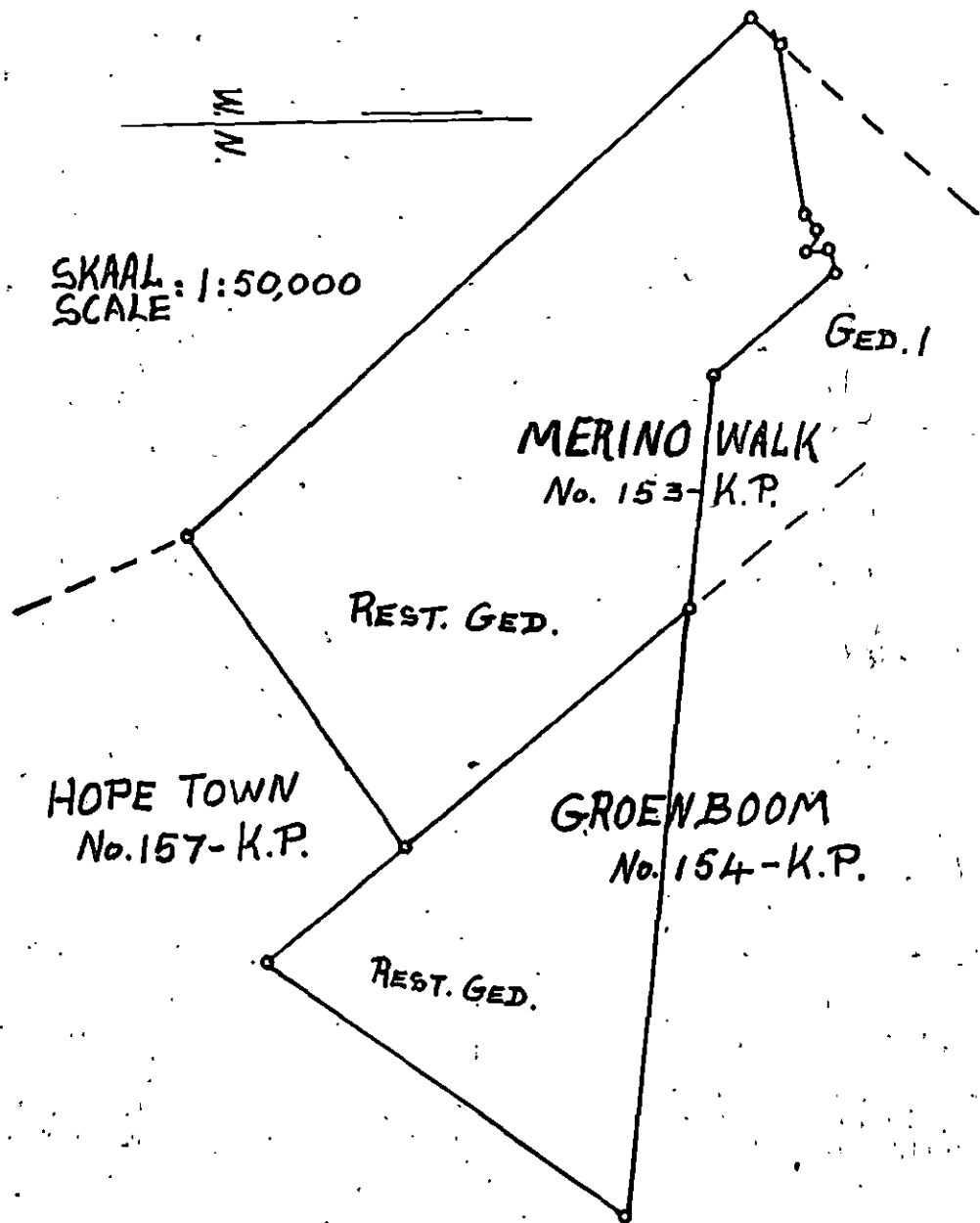
B. J. WELGEMOED PRIVATE NATURE RESERVE.

DISTRICT OF RUSTENBURG.

(Extent: 1958 morgen.)

Commencing at the eastern beacon of the remaining extent of the farm Groenboom No. 154—K.P.; thence in a south-westerly direction along the southern boundary of and including the remaining extent of the farm Groenboom No. 154—K.P. to the southern beacon thereof; thence in a north-westerly direction along the western boundary of and including the remaining extent of the farm Groenboom No. 154—K.P. to the northern beacon of the farm Hope Town No. 157—K.P.; thence in a south-westerly direction along the southern boundary of and including the remaining extent of the farm Merino Walk No. 153—K.P. to the southern beacon thereof; thence in a north-westerly direction along the western boundary of and including the remaining extent of the farm Merino Walk No. 153—K.P. to the north-western beacon thereof; thence in a north-easterly direction along the western boundary of and including the remaining extent of the farm Merino Walk No. 153—K.P. to the south-western beacon of portion 1 of the same farm; thence generally in an easterly, north-easterly, south-easterly, northerly, easterly and south-easterly direction along the northern boundary of and including the remaining extent of the farm Merino Walk No. 153—K.P. to the south-eastern beacon of portion 1 of the same farm; thence in an easterly direction along the northern boundary of and including the remaining extent of the farm Groenboom No. 154—K.P. to the eastern beacon thereof, the point of commencement.

B. J. WELGEMOED - PRIVAATNATUURRESERVAAT.
B. J. WELGEMOED PRIVATE NATURE RESERVE.



J. C. PISTORIUS-PRIVAATNATUURRESERVAAT.

J. C. PISTORIUS PRIVATE NATURE RESERVE.

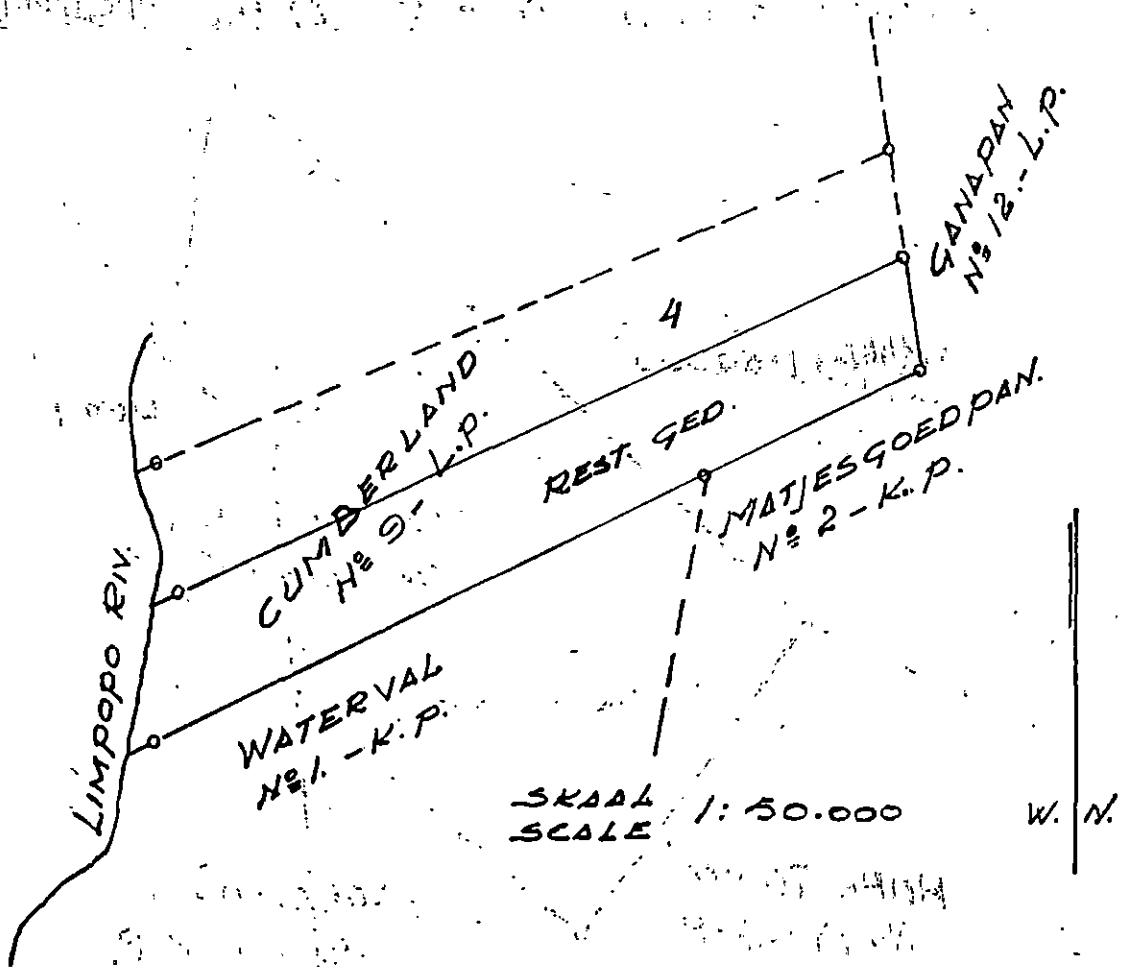
DISTRIK RUSTENBURG.
 (Grootte: 1220 morg.)

DISTRICT OF RUSTENBURG.
 (Extent: 1220 morgen.)

Beginnende by die suidwestelike baken (middel van Limpoporivier) van die resterende gedeelte van die plaas Cumberland No. 9—L.P.; van daar in 'n noordelike rigting langs 'n denkbeeldige lyn in die middel van die Limpoporivier en met inbegrip van resterende gedeelte van die plaas Cumberland No. 9—L.P. tot by die noordwestelike baken (middel van Limpoporivier) daarvan; van daar in 'n noordoostelike rigting langs die noordelike grens en met inbegrip van die resterende gedeelte van die plaas Cumberland No. 9—L.P. tot by die noordoostelike baken daarvan; van daar in 'n suidelike rigting langs die oostelike grens en met inbegrip van die resterende gedeelte van die plaas Cumberland No. 9—L.P. tot by die suidoostelike baken daarvan; van daar in 'n suidwestelike rigting langs die suidelike grens en met inbegrip van die resterende gedeelte van die plaas Cumberland No. 9—L.P. tot by die suidwestelike baken (middel van Limpoporivier) daarvan, die aanvangspunt.

Commencing at the north-western beacon (midstream Limpopo River) of the remaining extent of the farm Cumberland No. 9—L.P.; thence in a northerly direction along an imaginary line in the middle of the Limpopo River and including the remaining extent of the farm Cumberland No. 9—L.P. to the north-western beacon (midstream Limpopo River) thereof; thence in a north-easterly direction along the northern boundary of and including the remaining extent of the farm Cumberland No. 9—L.P. to the north-eastern beacon thereof; thence in a southerly direction along the eastern boundary of and including the remaining extent of the farm Cumberland No. 9—L.P. to the south-eastern beacon thereof; thence in a south-westerly direction along the southern boundary of and including the remaining extent of the farm Cumberland No. 9—L.P. to the south-western beacon (midstream Limpopo River) thereof, the point of commencement.

J.C. PISTORIUS - PRIVAATNATUURRESERVAAT
 J.C. PISTORIUS PRIVATE NATURE RESERVE



REPUBLIEK-PRIVAATNATUURRESERVAAT.

DISTRIK RUSTENBURG.
 (Grootte: 1476 morg.)

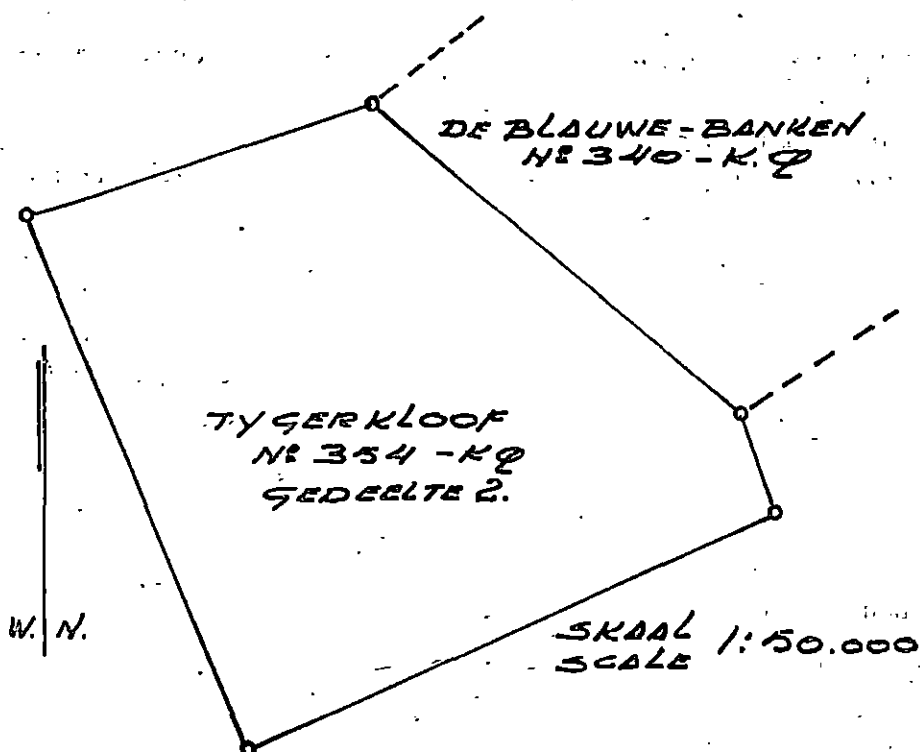
Beginnende by die suidwestelike baken van gedeelte 2 van die plaas Tygerkloof No. 354—K.Q.; van daar in 'n noordwestelike rigting langs die westelike grens en met

REPUBLIEK PRIVATE NATURE RESERVE.

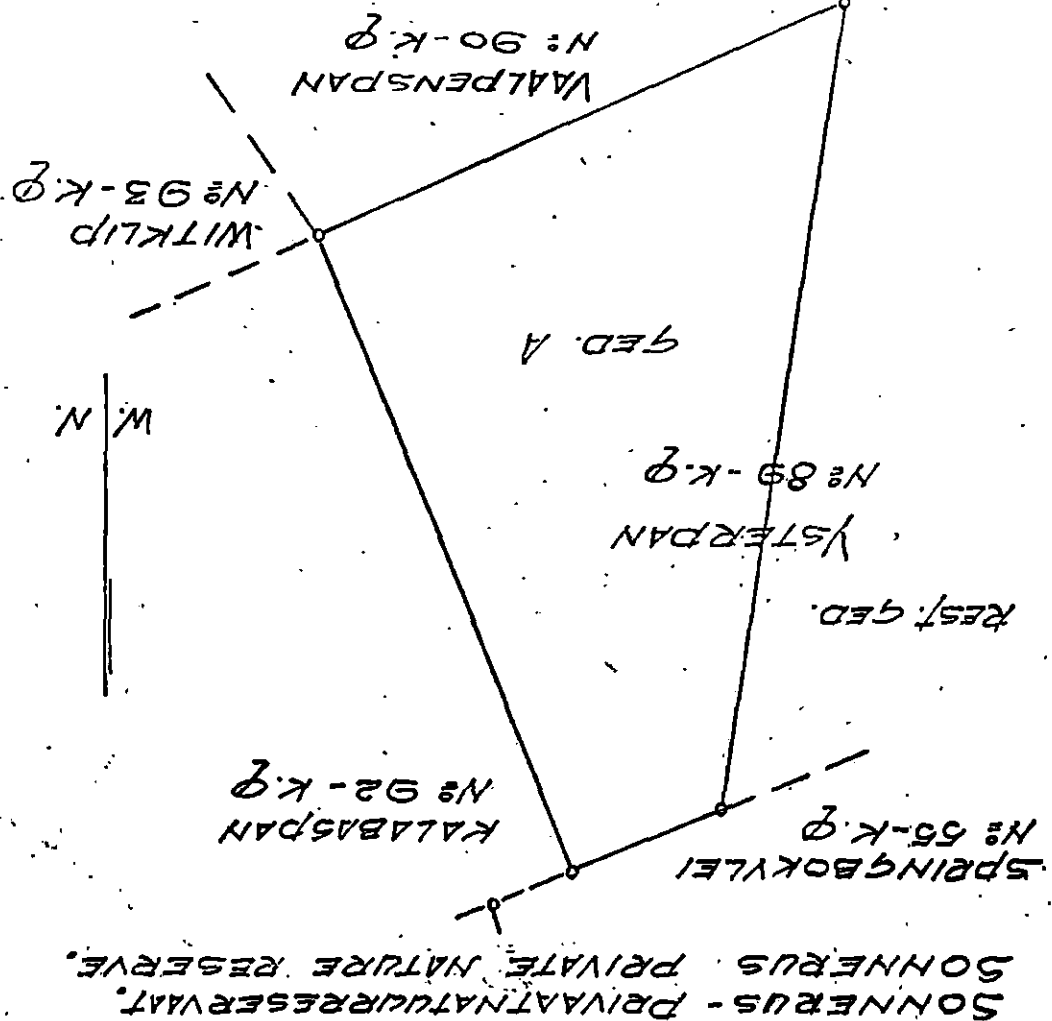
DISTRICT OF RUSTENBURG.
 (Extent: 1476 morgen.)

Commencing at the south-western beacon of portion 2 of the farm Tygerkloof No. 354—K.Q.; thence in a north-westerly direction along the western boundary of

REPUBLIEK - PRIVAAT-NATUURRESERVAAT
 REPUBLIEK PRIVATE NATURE RESERVE



SKAAL 1:50.000
SCALE 1:50.000



SONNERUS - PRIVAATNATURERESERVAAT.
SONNERUS PRIVATE NATURE RESERVE.

Commencing at the south-western beacon of portion A of the farm Ysterpan No. 89—K.Q.; thence in a northerly direction along the western boundary of and including portion A of the farm Ysterpan No. 89—K.Q.; thence in an easterly direction along the northern boundary of and including portion A of the farm Ysterpan No. 89—K.Q. to the north-eastern beacon thereof; thence in a southerly direction along the eastern boundary of and including portion A of the farm Ysterpan No. 89—K.Q. to the south-eastern beacon thereof; thence in a westerly direction along the southern boundary of and including portion A of the farm Ysterpan No. 89—K.Q. to the south-western beacon thereof, the point of commencement.

(Extent: 1342 morgen.)
DISTRIK RUSTENBURG.

SONNERUS PRIVATE NATURE RESERVE.

and including portion 2 of the farm Tygerkloof No. 354—K.Q. to the north-western beacon thereof; thence in an easterly direction along the northern boundary of and including portion 2 of the farm Tygerkloof No. 354—K.Q. to the north-eastern beacon thereof; thence in a southerly direction along the eastern boundary of and including portion 2 of the farm Tygerkloof No. 354—K.Q. to the south-western beacon thereof; thence in a south-westerly direction along the southern boundary of and including portion 2 of the farm Tygerkloof No. 354—K.Q. to the south-western beacon thereof, the point of commencement.

Beginnende by die suidwestelike baken van gedeelte A van die plaas Ysterpan No. 89—K.Q.; van daar in 'n noordelike rigting langs die westelike grens en met inbegrip van gedeelte A van die plaas Ysterpan No. 89—K.Q. tot by die noordwestelike baken daarvan; van daar in 'n oostelike rigting langs die noordelike grens en met inbegrip van gedeelte A van die plaas Ysterpan No. 89—K.Q. tot by die noordoostelike baken daarvan; van daar in 'n suidelike rigting langs die oostelike grens en met inbegrip van gedeelte A van die plaas Ysterpan No. 89—K.Q. tot by die suidoostelike baken daarvan; van daar in 'n westelike rigting langs die suidelike grens en met inbegrip van gedeelte A van die plaas Ysterpan No. 89—K.Q. tot by die suidwestelike baken daarvan, die aanvangspunt.

(Grootte: 1342 morg.)
DISTRIK RUSTENBURG.

SONNERUS-PRIVAATNATURERESERVAAT.

inbegrip van gedeelte 2 van die plaas Tygerkloof No. 354—K.Q. tot by die noordwestelike baken daarvan; van daar in 'n oostelike rigting langs die noordelike grens en met inbegrip van gedeelte 2 van die plaas Tygerkloof No. 354—K.Q. tot by die noordoostelike baken daarvan; van daar in 'n suidoostelike rigting langs die oostelike grens en met inbegrip van gedeelte 2 van die plaas Tygerkloof No. 354—K.Q. tot by die suidwestelike baken van die plaas De Blaauwe-Banken No. 340—K.Q.; van daar in 'n suidelike rigting langs die oostelike grens en met inbegrip van gedeelte 2 van die plaas Tygerkloof No. 354—K.Q. tot by die suidoostelike baken daarvan; van daar in 'n westelike rigting langs die suidelike grens en met inbegrip van gedeelte 2 van die plaas Tygerkloof No. 354—K.Q. tot by die suidwestelike baken daarvan, die aanvangspunt.

VILJEE-PRIVAATNATUURRESERVAAT.

DISTRIK RUSTENBURG.
(Grootte: 1885 morg.)

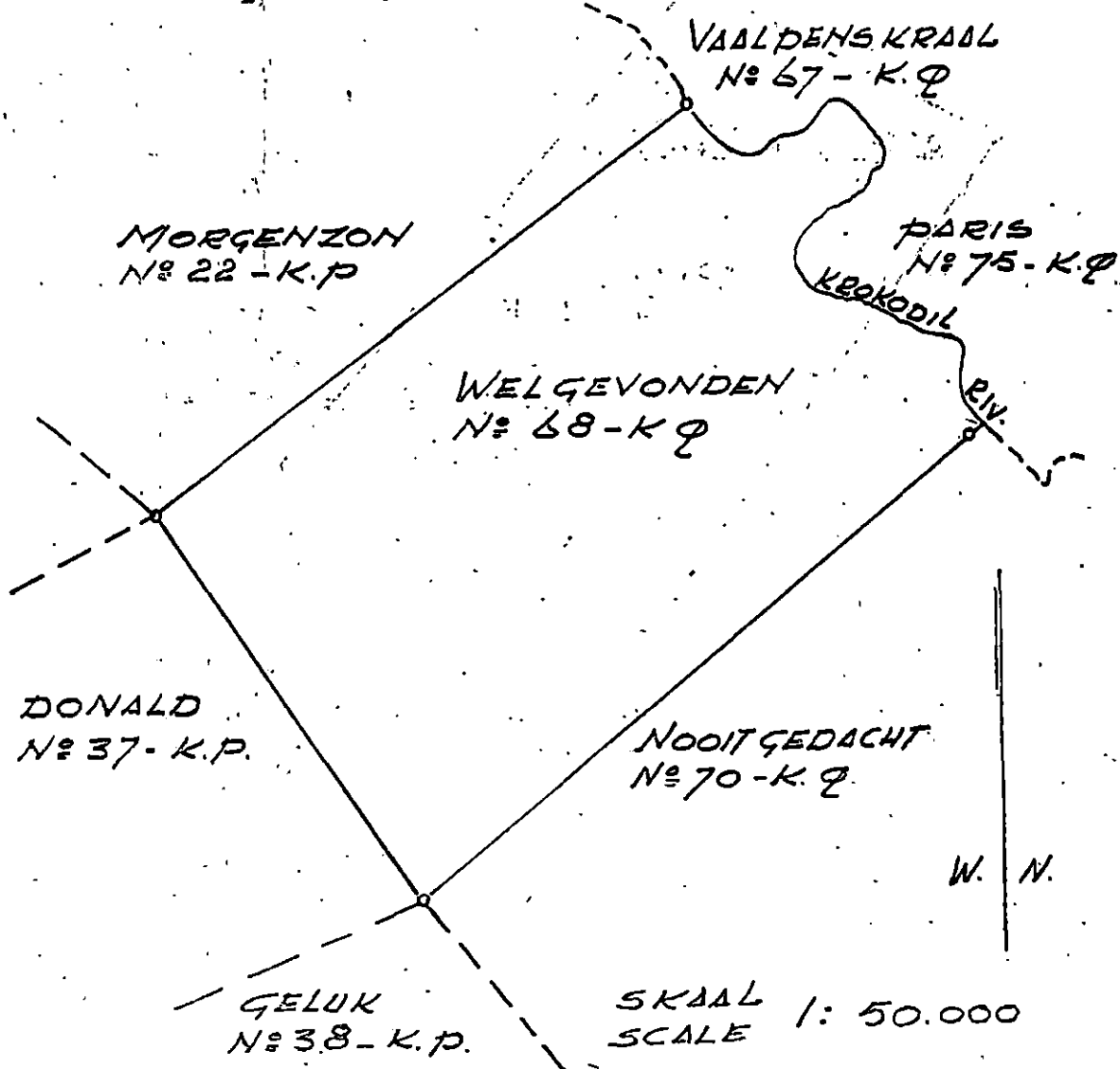
Beginnende by die suidelike baken van die plaas Welgevonden No. 68—K.Q.; van daar in 'n noordwestelike rigting langs die westelike grens en met inbegrip van die plaas Welgevonden No. 68—K.Q. tot by die westelike baken daarvan; van daar in 'n noordoostelike rigting langs die noordelike grens en met inbegrip van die plaas Welgevonden No. 68—K.Q. tot by die noordelike baken (middel van Krokodilrivier) daarvan; van daar in 'n suidoostelike rigting langs 'n denkbeeldige lyn in die middel van die Krokodilrivier en met inbegrip van die plaas Welgevonden No. 68—K.Q. tot by die oostelike baken (middel van Krokodilrivier) daarvan; van daar in 'n suidwestelike rigting langs die suidelike grens en met inbegrip van die plaas Welgevonden No. 68—K.Q. tot by die suidelike baken daarvan, die aanvangspunt.

VILJEE PRIVATE NATURE RESERVE.

DISTRICT OF RUSTENBURG.
(Extent: 1885 morgen.)

Commencing at the southern beacon of the farm Welgevonden No. 68—K.Q.; thence in a north-westerly direction along the western boundary of and including the farm Welgevonden No. 68—K.Q. to the western beacon thereof; thence in a north-easterly direction along the northern boundary of and including the farm Welgevonden No. 68—K.Q. to the northern boundary (midstream Krokodil River) thereof; thence in a south-easterly direction along an imaginary line in the middle of the Krokodil River and including the farm Welgevonden No. 68—K.Q. to the eastern boundary (midstream Krokodil River) thereof; thence in a south-westerly direction along the southern boundary of and including the farm Welgevonden No. 68—K.Q. to the southern beacon thereof, the point of commencement.

VILJEE - PRIVAATNATUURRESERVAAT.
VILJEE PRIVATE NATURE RESERVE.



PAARL-PRIVAATNATUURRESERVAAT.

DISTRIK RUSTENBURG.
(Grootte: 1371 morg.)

Beginnende by die suidwestelike baken van gedeelte 4 van die plaas Paarl No. 124—K.Q.; van daar in 'n noordwestelike rigting langs die westelike grense en met inbegrip van gedeelte 4 en die resterende gedeelte van die plaas Paarl No. 124—K.Q. tot by die noordwestelike baken

PAARL PRIVATE NATURE RESERVE.

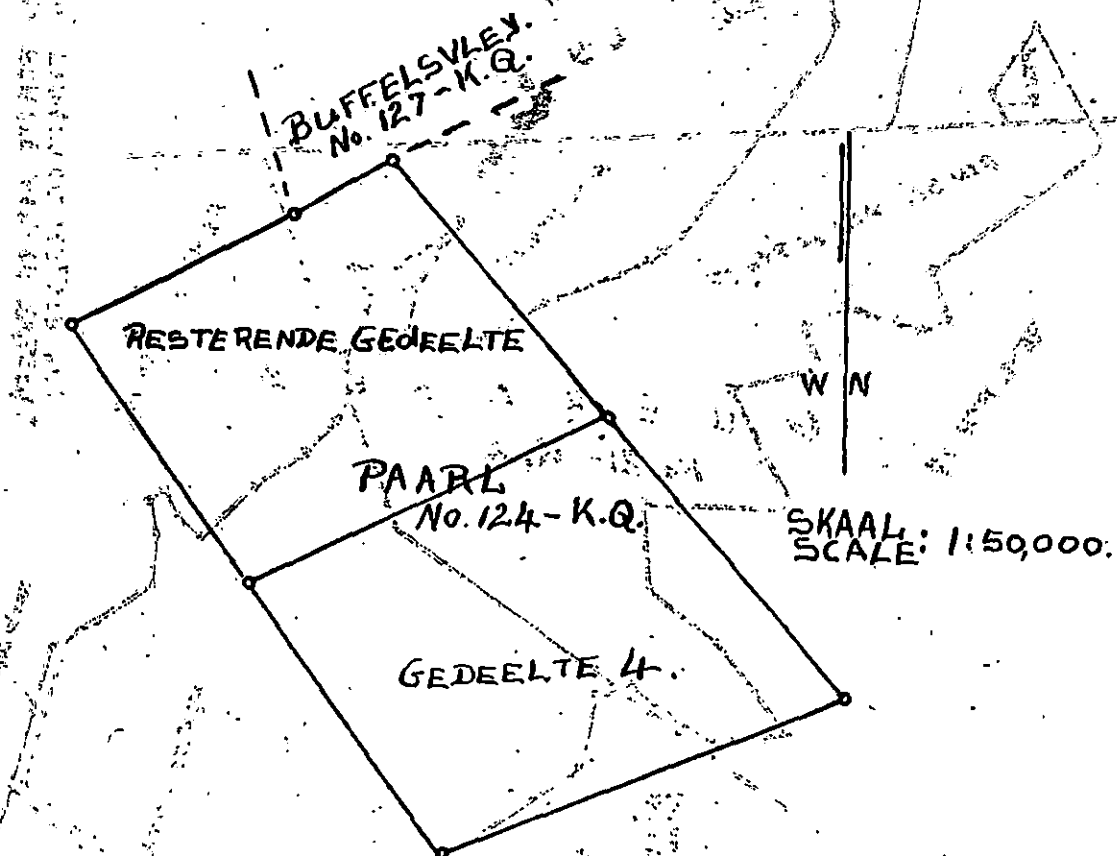
DISTRICT OF RUSTENBURG.
(Extent: 1371 morgen.)

Commencing at the south-western beacon of portion 4 of the farm Paarl No. 124—K.Q.; thence in a north-westerly direction along the western boundaries of and including portion 4 and the remaining extent of the farm Paarl No. 124—K.Q. to the north-western beacon of the

van die resterende gedeelte van dieselfde plaas; van daar in 'n noordoostelike rigting langs die noordelike grens en met inbegrip van die resterende gedeelte van die plaas Paarl No. 124—K.Q. tot by die noordoostelike baken daarvan; van daar in 'n suidoostelike rigting langs die oostelike grense en met inbegrip van die resterende gedeelte van gedeelte 4 van die plaas Paarl No. 124—K.Q. tot by die suidoostelike baken van gedeelte 4 van dieselfde plaas; van daar in 'n suidwestelike rigting langs die suidelike grens en met inbegrip van gedeelte 4 van die plaas Paarl No. 124—K.Q. tot by die suidwestelike baken daarvan, die aanvangspunt.

remaining extent of the same farm; thence in a north-easterly direction along the northern boundary of and including the remaining extent of the farm Paarl No. 124—K.Q. to the north-eastern beacon thereof; thence in a south-easterly direction along the eastern boundaries of and including the remaining extent and portion 4 of the farm Paarl No. 124—K.Q. to the south-eastern beacon of portion 4 of the same farm; thence in a south-westerly direction along the southern boundaries of and including portion 4 of the farm Paarl No. 124—K.Q. to the south-western beacon thereof, the point of commencement.

PAARL - PRIVAATNATUURRESERVAAT.
PAARL PRIVATE NATURE RESERVE.



**ALEXANDER MATHEW-PRIVAATNATUUR-
RESERVAAT.**

DISTRIK PILGRIM'S REST.

(Grootte: 288 morg.)

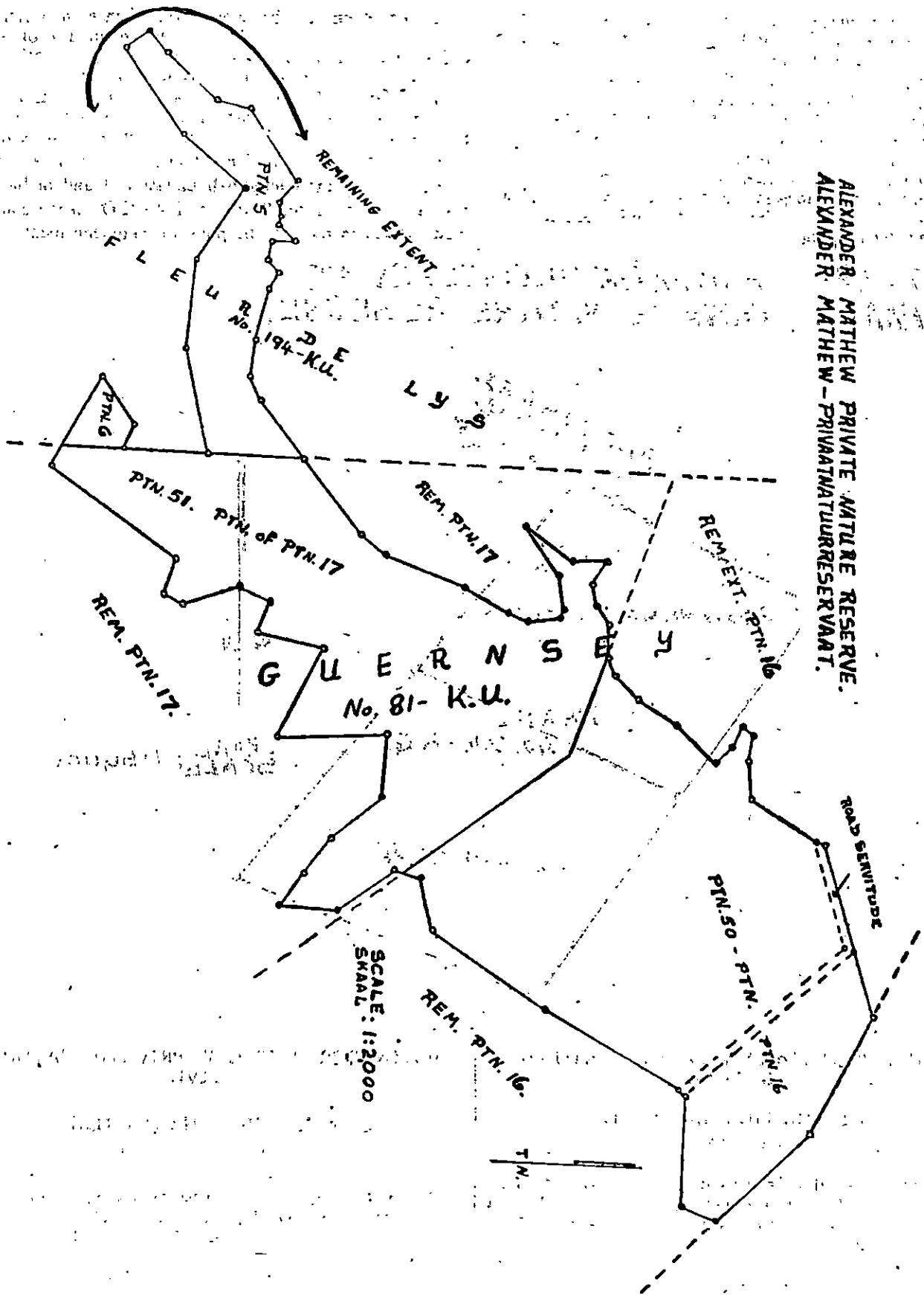
Beginnende by die suidwestelike baken van gedeelte 5 van die plaas Fleur De Lys No. 194—K.U.; van daar in 'n noordwestelike rigting langs die westelike grens en met inbegrip van genoemde gedeelte 5 tot by die noordwestelike baken daarvan; van daar in 'n algemene noordoostelike, oostelike, suidelike, noordelike en noordoostelike rigting langs 'n draadheining op die noordelike grense en met inbegrip van gedeelte 5 van die plaas Fleur De Lys No. 194—K.U., gedeelte 51 (gedeelte van gedeelte 17) en gedeelte 50 (gedeelte van gedeelte 16) van die plaas Guernsey No. 81—K.U. tot by die noordelike baken van laasgenoemde gedeelte; van daar in 'n suidoostelike rigting langs die noordelike grens en met inbegrip van gedeelte 50 (gedeelte van gedeelte 16) van die plaas Guernsey No. 81—K.U. tot by die noordoostelike baken daarvan; van daar in 'n algemene suidelike, westelike, suidoostelike, suidwestelike en noordwestelike rigting langs 'n draadheining op die oostelike, westelike en suidelike grense en met inbegrip van gedeelte 50 (gedeelte van gedeelte 16) gedeelte 51 (gedeelte van gedeelte 17) van die plaas Guernsey No. 81—K.U., gedeelte 6 en gedeelte 5 van die plaas Fleur De Lys No. 194—K.U. tot by die suidwestelike baken van laasgenoemde gedeelte, die aanvangspunt.

**ALEXANDER MATHEW PRIVATE NATURE
RESERVE.**

DISTRICT OF PILGRIM'S REST.

(Extent: 288 morgen.)

Commencing at the south-western beacon of portion 5 of the farm Fleur De Lys No. 194—K.U.; thence in a north-westerly direction along the western boundary of and including the said portion 5 to the north-western beacon thereof; thence generally in a north-easterly, easterly, southerly, northerly and north-easterly direction along a fenced line on the northern boundaries of and including portion 5 of the farm Fleur De Lys No. 194—K.U., portion 51 (portion of portion 17) and portion 50 (portion of portion 16) of the farm Guernsey No. 81—K.U. to the northern beacon of lastnamed portion; thence in a south-easterly direction along the northern boundary of and including portion 50 (portion of portion 16) of the farm Guernsey No. 81—K.U. to the north-eastern beacon thereof; thence generally in a southerly, westerly, south-easterly, south-westerly and north-westerly direction along a fenced line on the eastern, western and southern boundaries of and including portion 50 (portion of portion 16), portion 51 (portion of portion 17) of the farm Guernsey No. 81—K.U., portions 6 and 5 of the farm Fleur De Lys No. 194—K.U. to the south-western beacon of lastnamed portion, the point of commencement.



ALEXANDER MATHEW PRIVATE NATURE RESERVE.
ALEXANDER MATHEW - PRIVAATNATUURRESERVAAT.

DANIE MALAN-PRIVAATNATUURRESERVAAT.

DISTRIK RUSTENBURG.

(Grootte: 1000 morg.)

Beginnende by die suidelike baken van die resterende gedeelte van die plaas Mooiplaats No. 65—K.P.; van daar in 'n noordwestelike rigting langs die westelike grens en met inbegrip van die resterende gedeelte van die plaas Mooiplaats No. 65—K.P. tot by die noordwestelike baken (middel van Maricorivier) daarvan; van daar in 'n noord-oostelike rigting langs 'n denkbeeldige lyn in die middel

DANIE MALAN PRIVATE NATURE RESERVE.

DISTRICT OF RUSTENBURG.

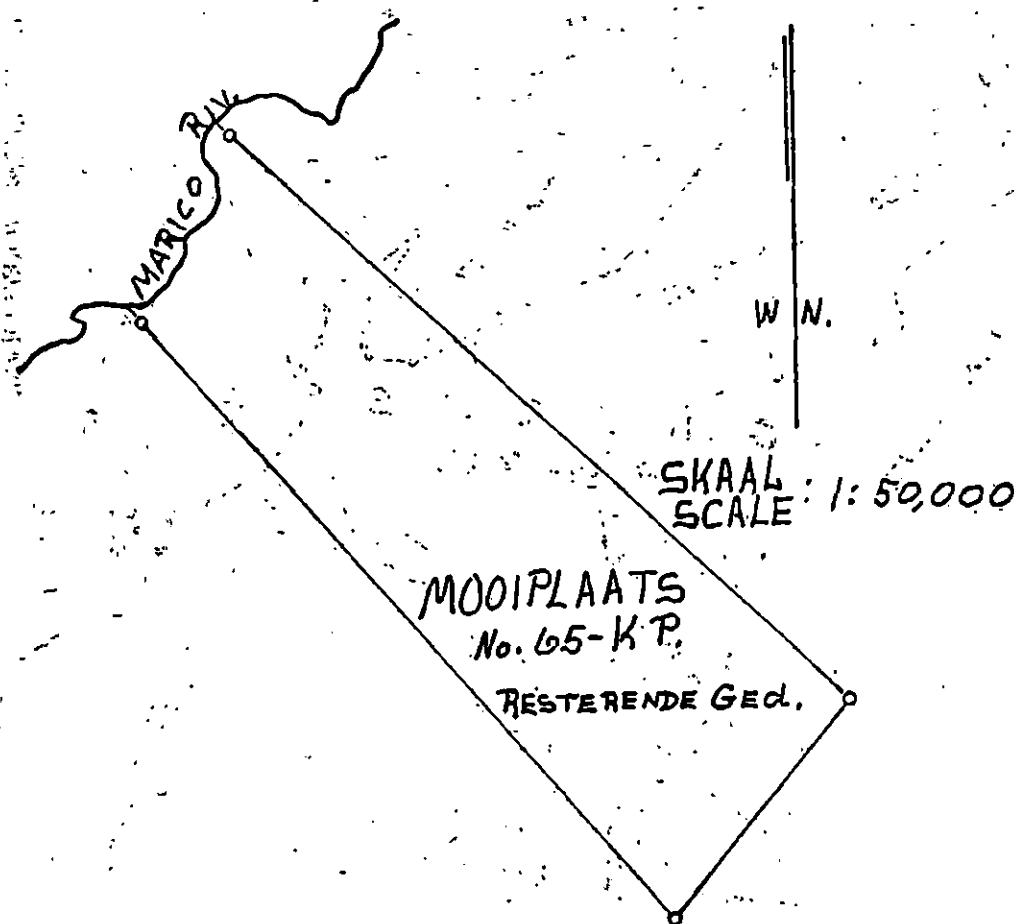
(Extent: 1000 morgen.)

Commencing at the southern beacon of the remaining extent of the farm Mooiplaats No. 65—K.P.; thence in a north-westerly direction along the western boundary of and including the remaining extent of the farm Mooiplaats No. 65—K.P. to the north-western beacon (midstream Marico River) thereof; thence in a north-easterly direction along an imaginary line in the middle of the Marico River

van die Maricorivier en met inbegrip van die resterende gedeelte van die plaas Mooiplaats No. 65—K.P. tot by die noordoostelike baken (middel van Maricorivier) daarvan; van daar in 'n suidoostelike rigting langs die oostelike grens en met inbegrip van die resterende gedeelte van die plaas Mooiplaats No. 65—K.P. tot by die suidoostelike baken daarvan; van daar in 'n suidwestelike rigting langs die suidelike grens en met inbegrip van die resterende gedeelte van die plaas Mooiplaats No. 65—K.P. tot by die suidelike baken daarvan, die aanvangspunt.

and including the remaining extent of the farm Mooiplaats No. 65—K.P. to the north-eastern beacon (mid-stream Marico River) thereof; thence in a south-easterly direction along the eastern boundary of and including the remaining extent of the farm Mooiplaats No. 65—K.P. to the south-eastern beacon thereof; thence in a south-westerly direction along the southern boundary of and including the remaining extent of the farm Mooiplaats No. 65—K.P. to the southern beacon thereof, the point of commencement.

DANIE MALAN — PRIVAATNATUURRESERVAAT.
DANIE MALAN PRIVATE NATURE RESERVE.



TIMBAVATI-PRIVAATNATUURRESERVAAT.

DISTRIK PILGRIM'S REST.

(Grootte: 59898 morg.)

Beginnende by die suidoostelike baken van die plaas Albatros No. 201—K.U.; van daar in 'n algemene westelike rigting langs die suidelike grense en met inbegrip van die plase Albatros No. 201—K.U., Springvalley No. 200—K.U., die noordelike helfte van Morgenzon No. 199—K.U. en Birmingham No. 198—K.U. tot by die suidwestelike baken van laasgenoemde plaas; van daar in 'n algemene noordelike rigting langs die westelike grense en met inbegrip van die plase Birmingham No. 198—K.U., Lilydale No. 89—K.U., Johnniesdale No. 76—K.U., Vlakgezicht No. 75—K.U., Rothsay No. 68—K.U., Nederland No. 54—K.U. en Peru No. 45—K.U. tot by die noordwestelike baken van laasgenoemde plaas; van daar in 'n oostelike rigting langs die noordelike grense en met inbegrip van die plase Peru No. 45—K.U. en Sumatra No. 47—K.U. tot by die noordoostelike baken van laasgenoemde plaas; van daar in 'n algemene suidelike, westelike en oostelike rigting langs die grense en met inbegrip van die plase

TIMBAVATI PRIVATE NATURE RESERVE.

DISTRICT OF PILGRIM'S REST.

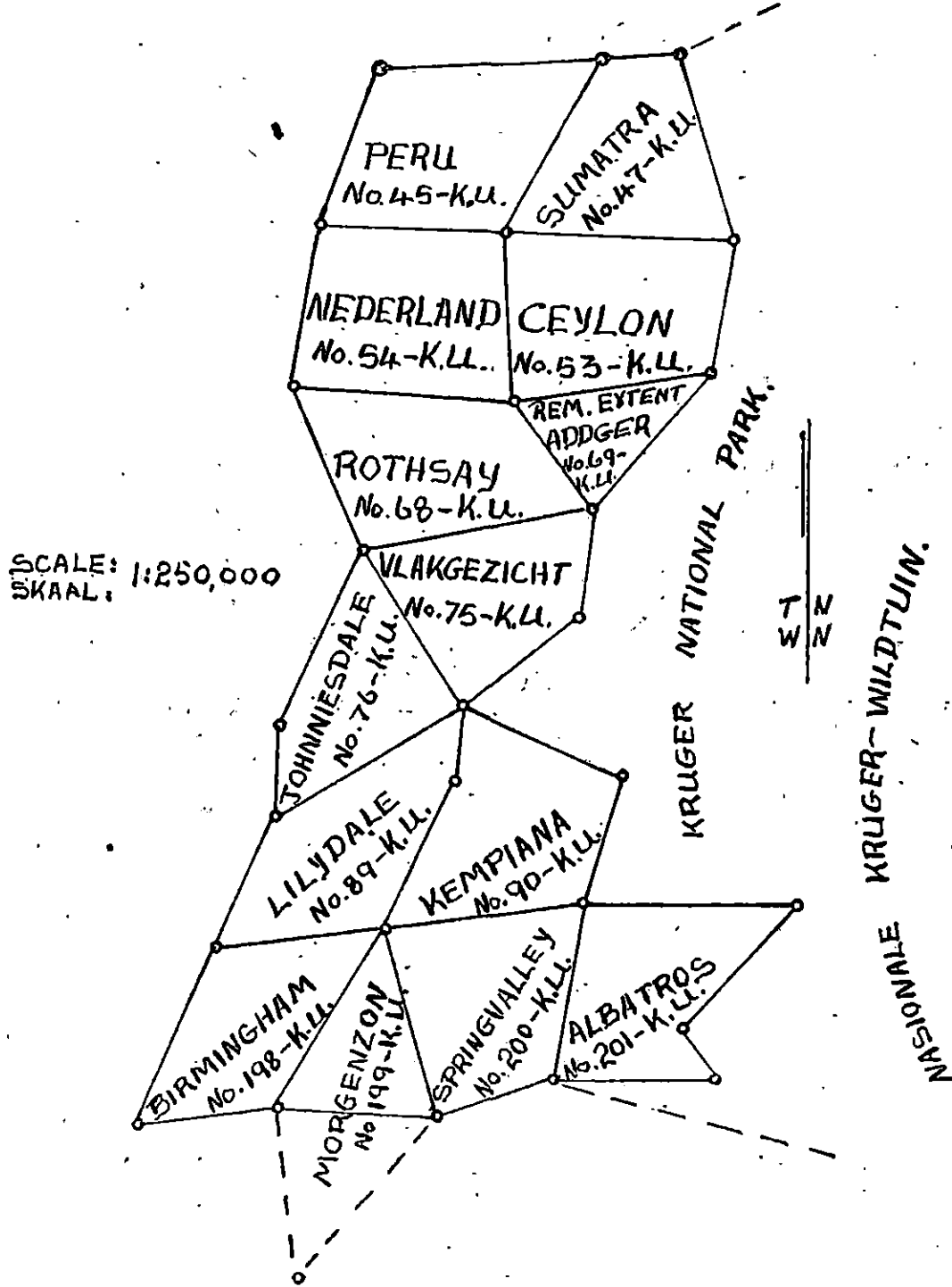
(Extent: 59898 morgen.)

Commencing at the south-eastern beacon of the farm Albatros No. 201—K.U.; thence generally westwards along the southern boundaries of and including the farms Albatros No. 201—K.U., Springvalley No. 200—K.U., the northern half of Morgenzon No. 199—K.U. and Birmingham No. 198—K.U. to the south-western beacon of last-named farm; thence generally northwards along the western boundaries of and including the farms Birmingham No. 198—K.U., Lilydale No. 89—K.U., Johnniesdale No. 76—K.U., Vlakgezicht No. 75—K.U., Rothsay No. 68—K.U., Nederland No. 54—K.U. and Peru No. 45—K.U. to the north-western beacon of last-named farm; thence in an easterly direction along the northern boundaries of and including the farms Peru No. 45—K.U. and Sumatra No. 47—K.U. to the north-eastern beacon of last-named farm; thence generally southwards, westwards and eastwards along the boundaries of and including the

Sumatra No. 47—K.U., Ceylon No. 53—K.U., die resterende gedeelte van Addger No. 69—K.U., Rothsay No. 68—K.U., Vlakgezicht No. 75—K.U., Johnniesdale No. 76—K.U., Lilydale No. 89—K.U., Kempiana No. 90—K.U., Springvalley No. 200—K.U. en Albatros No. 201—K.U. tot by die suidoostelike baken van laasgenoemde plaas, die aanvangspunt.

farms Sumatra No. 47—K.U., Ceylon No. 53—K.U., the remaining extent of Addger No. 69—K.U., Rothsay No. 68—K.U., Vlakgezicht No. 75—K.U., Johnniesdale No. 76—K.U., Lilydale No. 89—K.U., Kempiana No. 90—K.U., Springvalley No. 200—K.U. and Albatros No. 201—K.U. to the south-eastern beacon of lastnamed farm, the point of commencement.

TIMBAVATI PRIVATE NATURE RESERVE.
TIMBAVATI - PRIVAATNATUURRESERVAAT.



LEEUFONTEIN-PRIVAATNATUUR-RESERVAAT.

DISTRIK HEIDELBERG.
 (Grootte: 1000 morg.)

Beginnende by die suidwestelike baken van gedeelte D van die plaas Leeufontein No. 495—I.R.; van daar in 'n noordoostelike rigting langs die westelike grens en met inbegrip van gedeelte D van die plaas Leeufontein No. 495—I.R. tot by die oostelike baken van gedeelte E van

LEEUFONTEIN PRIVATE NATURE RESERVE.

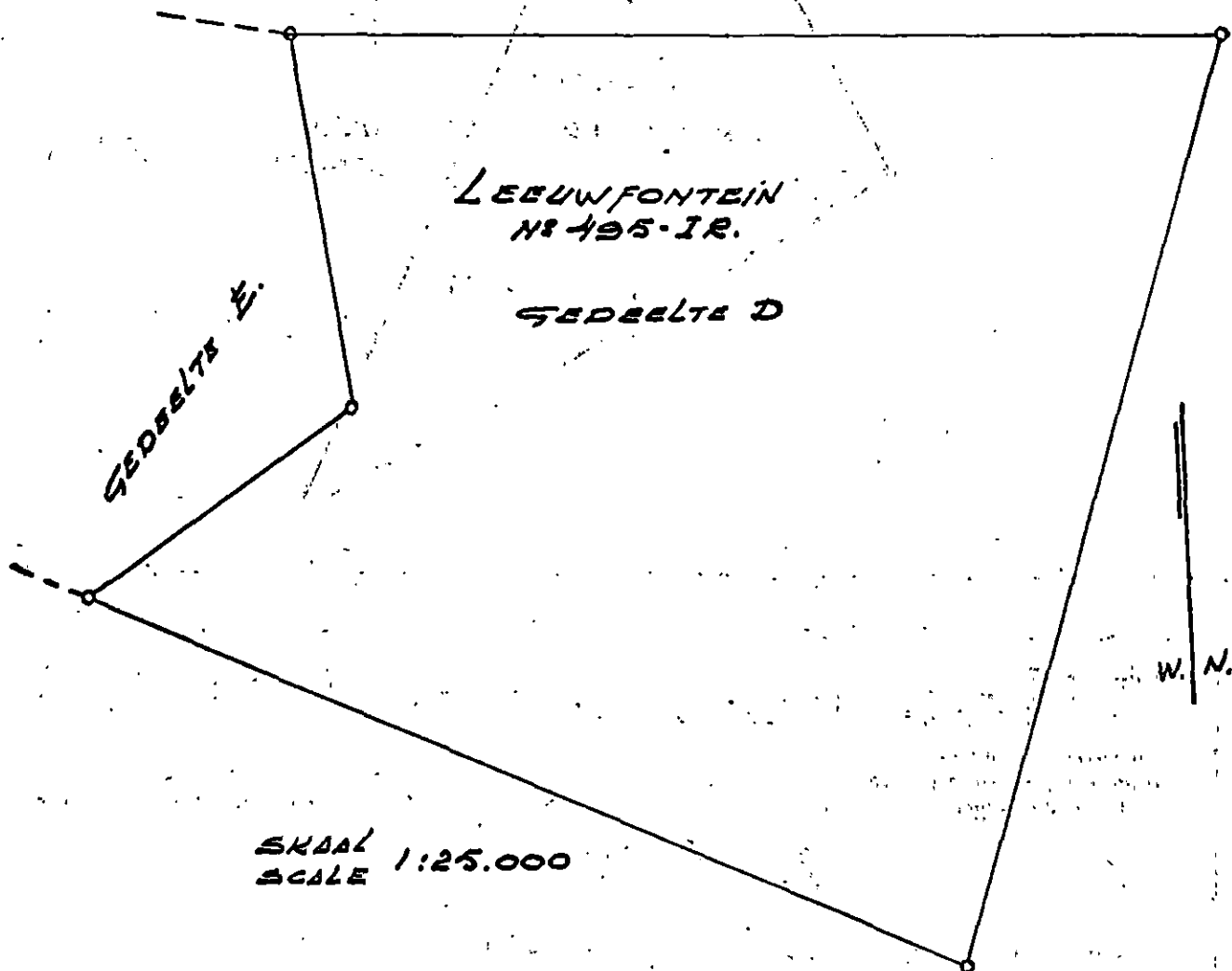
DISTRICT OF HEIDELBERG.
 (Extent: 1000 morgen.)

Commencing at the south-western beacon of portion D of the farm Leeufontein No. 495—I.R.; thence in a north-easterly direction along the western boundary of and including portion D of the farm Leeufontein No. 495—I.R. to the eastern beacon of portion E of the same

dieselfde plaas; van daar in 'n noordelike rigting langs die westelike grens en met inbegrip van gedeelte-D van die plaas Leeuwfontein No. 495—I.R. tot by die noordwestelike baken daarvan; van daar in 'n oostelike rigting langs die noordelike grens en met inbegrip van gedeelte D van die plaas Leeuwfontein No. 495—I.R. tot by die Noordoostelike baken daarvan; van daar in 'n suidelike rigting langs die oostelike grens en met inbegrip van gedeelte D van die plaas Leeuwfontein No. 495—I.R. tot by die Suidoostelike baken daarvan; van daar in 'n westelike rigting langs die suidelike grens en met inbegrip van gedeelte D van die plaas Leeuwfontein No. 495—I.R. tot by die suidwestelike baken daarvan, die aanvangspunt.

farm; thence in a northerly direction along the western boundary of and including portion D of the farm Leeuwfontein No. 495—I.R. to the north-western beacon thereof; thence in an easterly direction along the northern boundary of and including portion D of the farm Leeuwfontein No. 495—I.R. to the north-eastern beacon thereof; thence in a southerly direction along the eastern boundary of and including portion D of the farm Leeuwfontein No. 495—I.R. to the south-eastern beacon thereof; thence in a westerly direction along the southern boundary of and including portion D of the farm Leeuwfontein No. 495—I.R. to the south-western beacon thereof, the point of commencement.

**LEEUFONTEIN-PRIVAAT NATUURRESERVAAT.
LEEUFONTEIN PRIVATE NATURE RESERVE.**



TIMBAVATI-PRIVAATNATUURRESERVAAT.

DISTRIK PILGRIM'S REST.
(Grootte : 1022 morg.)

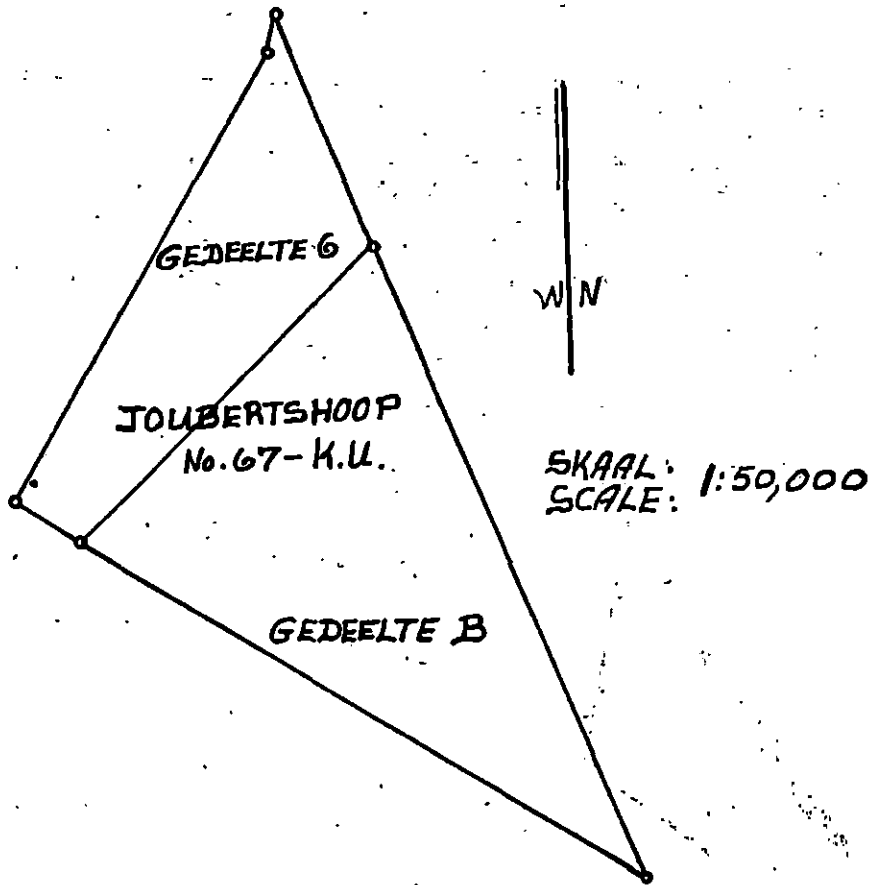
Beginnende by die suidwestelike baken van gedeelte 6 van die plaas Joubertshoop No. 67—K.U.; van daar in 'n noordoostelike rigting langs die westelike grens en met inbegrip van gedeelte 6 van die plaas Joubertshoop No. 67—K.U. tot by die noordelike baken daarvan; van daar in 'n suidoostelike rigting langs die oostelike grense en met inbegrip van gedeelte 6 en gedeelte B van die plaas Joubertshoop No. 67—K.U. tot by die suidoostelike baken van gedeelte B van dieselfde plaas; van daar in 'n noordwestelike rigting langs die suidelike grense en met inbegrip van gedeelte B en gedeelte 6 van die plaas Joubertshoop No. 67—K.U. tot by die suidwestelike baken van gedeelte 6 van dieselfde plaas, die aanvangspunt.

TIMBAVATI PRIVATE NATURE RESERVE.

DISTRICT OF PILGRIM'S REST.
(Extent: 1022 morgen.)

Commencing at the south-western beacon of portion 6 of the farm Joubertshoop No. 67—K.U.; thence in a north-easterly direction along the western boundary of and including portion 6 of the farm Joubertshoop No. 67—K.U. to the northern beacon thereof; thence in a south-easterly direction along the eastern boundaries of and including portion 6 and portion B of the farm Joubertshoop No. 67—K.U. to the south-eastern beacon of portion B of the same farm; thence in a north-westerly direction along the southern boundaries of and including portion B and portion 6 of the farm Joubertshoop No. 67—K.U. to the south-western beacon of portion 6 of the same farm, the point of commencement.

TIMBAVATI — PRIVAATNATUURRESERVAAT
TIMBAVATI PRIVATE NATURE RESERVE.



Atlas van Suid-Afrika

Omvattende inleiding te-
 same met Statistiese Kaarte
 dekkende die volgende:—

- Afdeling I.—Relief, Geologie, Mynbou, Grondsoorte, Plantegroel en Visserye.
- Afdeling II.—Klimaat en Waterhulpbronne.
- Afdeling III.—Bevolking.
- Afdeling IV.—Landbou.
- Afdeling V.—Nywerhede en Beroepe.
- Afdeling VI.—Vervoer.
- Afdeling VII.—Buitelandse Handel.

PRYS R18.00

VERKRYGBAAR VAN DIE STAATSDRUKKER, PRETORIA EN KAAPSTAD

Atlas of South Africa

Comprehensive introduc-
 tion together with Statis-
 tical Maps covering the
 following:—

- Section I.—Relief, Geology, Soils, Vegetation and Fisheries.
- Section II.—Climate and Water Resources.
- Section III.—Population.
- Section IV.—Agriculture.
- Section V.—Industries and Occupations.
- Section VI.—Transportation.
- Section VII.—External Trade.

PRICE R18.00

OBTAINABLE FROM THE GOVERNMENT PRINTER, PRETORIA AND CAPE TOWN

Publikasies

wat deur die STAATSDRUKKER uitgegee word, handel oor 'n verskeidenheid van onderwerpe wat vir Boere, Prokureurs, Onderwysers, Besigheidsmense, Nywerars en die Algemene Publiek van groot belang is

Hierdie publikasies sluit die volgende in:—

- ★ Offisiële Jaarboek van Suid-Afrika
- ★ Delfstowwe van Suid-Afrika
- ★ Die Afrikaanse Woordeboek
- ★ Blomplante van Afrika
- ★ Argiefjaarboek van Suid-Afrikaanse Geskiedenis
- ★ Handel en Nywerheid (Maandeliks)

Asook

- Geologiese Publikasies
- Wette en Regulasies
- Landkaarte
- Statistiese Verslae
- Loonvasstellings
- Gekose Komitee Verslae
- Departementele Verslae (Jaarliks)
- Kommissie Verslae, ens.

Verdere besonderhede en pryse aangaande hierdie publikasies is verkrygbaar van die STAATSDRUKKER, Pretoria of Kaapstad

Publications

issued by the GOVERNMENT PRINTER deal with various subjects of great interest to Businessmen, Industrialists, Farmers, Attorneys, Teachers and the Public in General

These publications include the following:—

- ★ Official Year Book of South Africa
- ★ Mineral Resources of South Africa
- ★ Die Afrikaanse Woordeboek
- ★ Flowering Plants of Africa
- ★ Archives Year Book for South African History
- ★ Commerce and Industry (Monthly)

Also

- Geological Publications
- Acts and Regulations
- Maps
- Statistical Reports
- Wage Determinations
- Reports of Select Committees
- Departmental Reports (Annual)
- Commission Reports, etc.

Further particulars regarding these publications and prices are obtainable from the GOVERNMENT PRINTER, Pretoria or Cape Town

Maak gebruik van die...

Posspaarbank!

Die veiligheid van u geld word deur die Staat gewaarborg en u is verseker van streng geheimhouding en ongeëwenaarde diens in verband met inlaes en opvragings

Die rente op inlaes in gewone rekenings is 3% per jaar

Op bedrae wat in Spaarbanksertifikate belê word, is die rente 4% per jaar

R20,000 kan in Spaarbanksertifikate belê word

OPEN VANDAG 'N REKENING!

Use the...

Post Office Savings Bank

which provides

state security; strict secrecy and unrivalled facilities for deposits and withdrawals

Deposits in ordinary accounts earn interest at 3% per annum

Amounts invested in Savings Bank Certificates earn 4% per annum

R20,000 may be invested in Savings Bank Certificates

OPEN AN ACCOUNT TODAY!

INVOERDERS UITVOERDERS NYWERAARS

teken in op



Hierdie tydskrif bevat o.a. 'n maandelikse ekonomiese oorsig (met statistiek) van besigheids- en nywerheidstoestande in Suid-Afrika, die jongste departementele inligting oor afsetmoontlikhede vir Suid-Afrikaanse produkte in lande waar Suid-Afrika oorsese handelsverteenwoordigers het, lysste van handelsnavrae, besonderhede in verband met nywerheidsbedrywighede in Suid-Afrika, die jongste aspekte van prys- en voorradebeheer, en artikels van 'n algemene aard oor die handel en nywerheid

„HANDEL EN NYWERHEID”

*Die maandblad
van die Departement van Handel en Nywerheid*

INTEKENGELD: In die Republiek van S.A., Suidwes-Afrika, Betsjoeanaland-Protoktoraat, Swasieland, Basutoland, die Federasie van Rhodesië en Njassaland, Mosambiek, Angola, die Republieke Kongo, Tanganjika, Kenja en Uganda teen R0.05 per eksemplaar, of teen R0.50 per jaar (R0.75 elders) vooruitbetaalbaar aan die Staatsdrukker, Pretoria

VERSKYN IN ALBEI AMPTELIKE TALE

IMPORTERS EXPORTERS INDUSTRIALISTS

subscribe to



“COMMERCE & INDUSTRY”

*The monthly Journal
of the Department of Commerce and Industries*

SUBSCRIPTION: In the Republic of S.A., S.W.A., Bechuanaland Protectorate, Swaziland, Basutoland, the Federation of Rhodesia and Nyasaland, Mozambique, Angola, the Republics of the Congo, Tanganyika, Kenya and Uganda — R0.05 per copy or R0.50 (R0.75 elsewhere) per annum, payable in advance to the Government Printer, Pretoria

PUBLISHED IN BOTH OFFICIAL LANGUAGES

Statistiese publikasies uitgereik deur die BUREAU VIR SENSUS EN STATISTIEK is van baie groot belang vir Vervaardigers, Handelaars en Sakemanne

Hierdie publikasies sluit die volgende in:—

1. Die *Offisiële Jaarboek van die Republiek van Suid-Afrika* is 'n samevatting wat inligting bevat oor feitlik enige onderwerp wat van openbare belang is.
2. Die *Maandbulletin van Statistiek* dek lopende statistiese inligting oor 'n groot verskeidenheid van ekonomiese en maatskaplike onderwerpe. Elke uitgawe bevat meer as 100 statistiese tabelle asook statistiese bylaes. Die prys is 60c per eksemplaar of R6.00 jaarliks posvry. Buiteland 65c per eksemplaar (R6.60 per jaar.)
3. *Blouboeke*. Hierdie amptelike verslae word van tyd tot tyd uitgegee en dek baie onderwerpe. Die statistieke wat in hierdie verslae voorkom is volledig en final.
4. *Spesiale Verslae* verskyn in afgerolde vorm en dek 'n groot verskeidenheid van onderwerpe van ekonomiese en maatskaplike belang.

WORD NOU 'N INTEKENAAR OP DIE MAANDBULLETIN!

en koop ander publikasies van die Buro.

Pryse is verkrygbaar van die STAATSDRUKKER, Pretoria of Kaapstad.

Doen aansoek by die BUREAU VIR SENSUS EN STATISTIEK, Pretoria vir volle besonderhede en die jongste publikasielyste.

Statistical publications issued by the BUREAU OF CENSUS AND STATISTICS are of immense interest to Manufacturers, Merchants and Businessmen

These publications include the following:—

1. The *Official Year Book of the Republic of South Africa* is a compendium containing information on practically any subject which is of public interest.
2. The *Monthly Bulletin of Statistics* covers current statistical information on a great variety of economic and social subjects. Each issue contains more than 100 statistical tables as well as statistical annexures. The price is 60c per copy or R6.00 per annum post free. Overseas 65c per copy (R6.60 per annum.)
3. *Blue Books*: These official reports are issued periodically in printed form and cover many subjects. The statistics published in these reports are complete and final.
4. *Special Reports* appear in roneoed form and cover a great variety of subjects of economic and social interest.

BECOME A SUBSCRIBER TO THE MONTHLY BULLETIN NOW!

and purchase other publications of the Bureau.

Prices are obtainable from the GOVERNMENT PRINTER, Pretoria and Cape Town.

Apply to the BUREAU OF CENSUS AND STATISTICS, Pretoria, for full particulars and the latest list of publications.

MAANDBULLETIN VAN STATISTIEK

Uitgereik deur die Buro vir Sensus en Statistiek, Pretoria

Behels 'n omvattende dekking van lopende statistiese inligting oor 'n groot verskeidenheid van ekonomiese en maatskaplike onderwerpe. Elke uitgawe bevat meer as 100 statistiese tabelle asook statistiese bylaes

Prys Republiek van Suid-Afrika 60c per eksemplaar (R6.00 per jaar)
Buiteland ----- 65c per eksemplaar (R6.60 per jaar)

VERKRYGBAAR VAN DIE STAATSDRUKKER, PRETORIA EN KAAPSTAD

MONTHLY BULLETIN OF STATISTICS

Issued by the Bureau of Census and Statistics, Pretoria

Contains a comprehensive coverage of current statistical information on a great variety of economic and social subjects. Each issue contains more than 100 statistical tables as well as statistical annexures

Price Republic of South Africa - - 60c per copy (R6.00 per year)
Overseas ----- 65c per copy (R6.60 per year)

OBTAINABLE FROM THE GOVERNMENT PRINTER, PRETORIA AND CAPE TOWN

TELEGRAAF TARIIEWE

BINNELANDSE TELEGRAMME.—(Suid-Afrika, Basoetoland, Swaziland en Suidwes-Afrika):—

Gewone:—

Vir eerste 14 woorde of minder..... 20c
Vir elke bykomende woord..... 2c

INTERTERRITORIALE TELEGRAMME:—

Gewone na:—

Federasie van Rhodesië en Njassaland:—

Vir eerste 12 woorde of minder..... 36c
Vir elke bykomende woord..... 3c

Mosambiek:—

Vir eerste 12 woorde of minder..... 30c
Vir elke bykomende woord..... 2½c

TELEGRAPH TARIFFS

INLAND TELEGRAMS — (South Africa, Basutoland, Swaziland and South West Africa):—

Ordinary:—

For first 14 words or less..... 20c
For each additional word..... 2c

INTERTERRITORIAL TELEGRAMS:—

Ordinary to:—

Federation of Rhodesia and Nyasaland:—

For first 12 words or less..... 36c
For each additional word..... 3c

Mozambique:—

For first 12 words or less..... 30c
For each additional word..... 2½c

DIT BETAAL U OM TE SPAAR!

SPAAR

- ★ VIR U FAMILIE SE TOEKOMS!
- ★ VIR U EIE-HUIS!
- ★ VIR U AFTREDE!
- ★ VIR ALLE GEVALLE VAN NOOD!

POSSPAARBANK

Die Posspaarbank verdien 3% rente op die maandelikse balans, waarvan tot R100 per jaar van die rente van *Inkomstebelasting Vrygestel* is.

Die eerste belegging hoef nie meer as 10c te wees nie. So 'n rekening is baie handig in tye van nood of wanneer met vakansie, omdat stortings en terugvorderings by enige Poskantoor in die Republiek gedoen kan word.

Nie meer as R4,000 mag gedurende 'n boekjaar deur een persoon ingele word nie.

IT PAYS YOU WELL TO SAVE!

SAVE

- ★ FOR YOUR FAMILY'S FUTURE!
- ★ FOR YOUR OWN HOME!
- ★ FOR YOUR RETIREMENT!
- ★ FOR ALL EMERGENCIES!

POST OFFICE SAVINGS BANK

The Post Office Savings Bank earns 3% interest on the monthly balance, of which interest up to R100 per annum is *Free of Income Tax*.

The first deposit need to be no more than 10c. Such an account is very handy in times of emergency or when on holiday, as deposits or withdrawals can be made at any Post Office in the Republic.

Not more than R4,000 may be deposited by one person during a financial year.