



THE PROVINCE OF TRANSVAAL  
**Official Gazette**  
**Extraordinary.**

(Registered at the Post Office as a Newspaper)



PROVINSIE TRANSVAAL  
**Guitengewone**  
**Offisiële Koerant.**

(As Nuisblad by die Poskantoor Geregistreer)

VOL. 195.]      PRICE 5c.      PRETORIA, 15 DECEMBER 1965.      PRYS 5c.      [No. 3186.

No. 392 (Administrator's), 1965.]

**PROCLAMATION**

BY THE HONOURABLE THE ADMINISTRATOR OF THE  
 PROVINCE OF TRANSVAAL.

Whereas it is provided in paragraph (d) of section eleven of the Game Ordinance, 1949 (Ordinance No. 23 of 1949), that the Administrator may, from time to time, after reference to the Fauna and Flora Advisory Board, by proclamation in the *Gazette*, declare any area defined in such proclamation to be a Game Reserve until it is deproclaimed;

And whereas it is provided in sub-section (2) of section two of the Native Flora Ordinance, 1940 (Ordinance No. 9 of 1940), that the Administrator may, from time to time, by proclamation in the *Provincial Gazette of the Province of Transvaal*, establish one or more native flora reserves or cancel such reserve, with effect from a stipulated date;

Now, therefore, under and by virtue of the aforesaid powers and after reference to the said Board, I do hereby declare that each of the areas defined in Schedule A hereto shall from the 15th December, 1965, be both a game reserve and a native flora reserve to which the provisions of the said Ordinance will apply;

And for general information it is hereby made known that I have assigned to each reserve the name indicated in the said Schedule A hereto.

Given under my Hand at Pretoria on this Nineteenth day of October, One thousand Nine hundred and Sixty-five.

F. H. ODENDAAL,  
 Administrator of the Province of Transvaal.

**SCHEDULE A.**

RONDALIA-LETABA PRIVATE NATURE RESERVE,  
 DISTRICT OF LETABA:

(Extent: 24,107 morgen.)

Commencing at the south-western beacon of the farm Baderoukwe No. 11—L.U.; thence in a north-easterly direction along the western boundary of and including the farm Baderoukwe No. 11—L.U., to the north-western beacon thereof; thence in a south-westerly direction along the southern boundary of and including the farm Letaba Ranch No. 8—L.U., to the south-western beacon thereof; thence in a north-easterly direction along the western boundary of and including the farm Letaba Ranch No. 8—L.U., to the north-western beacon (midstream Groot Letaba River) thereof; thence generally in an easterly direction along an imaginary line in the middle of the Groot Letaba River along the northern boundary of and including the farm Letaba Ranch No. 8—L.U., to the north-eastern beacon (midstream Groot Letaba River) thereof; thence generally in a south-westerly direction along the eastern and southern boundaries of and including the farms Letaba Ranch No. 8—L.U., Ophou No. 14—L.U. and Sable No. 13—L.U., to the most southern beacon of the last-mentioned farm; thence generally in a north-westerly direction along the southern boundaries of and including the farms Sable No. 13—L.U., N'dole No. 12—L.U. and Baderoukwe No. 11—L.U., to the south-western beacon of the last-mentioned farm, the point of commencement.

A—7337448

No. 392 (Administrateurs-), 1965.]

**PROKLAMASIE**

DEUR SY EDELE DIE ADMINISTRATEUR VAN DIE  
 PROVINSIE TRANSVAAL.

Nademaal daar by paragraaf (d) van artikel elf van die Wildordonnansie, 1949 (Ordonnansie No. 23 van 1949), bepaal word dat die Administrateur van tyd tot tyd, na verwysing na die Raad van Advies insake Fauna en Flora, by proklamasie in die *Staatskoerant* enige gebied in sodanige proklamasie omskryf, 'n wildreserwe kan verklaar tot tyd en wyl dit gedeproklameer word;

En nademaal daar by subartikel (2) van artikel twee van die Ordonnansie op die Beskerming van Inheemse Flora, 1940 (Ordonnansie No. 9 van 1940), bepaal word dat die Administrateur van tyd tot tyd by proklamasie in die *Offisiële Koerant van die Provinsie Transvaal* een of meer reserwes vir inheemse flora kan instel of so 'n reserwe ophef, met ingang van 'n bepaalde datum;

So is dit dat ek, kragtens en ingevolge voornoemde bevoegdhede en na verwysing na die genoemde Raad, hierby verklaar dat elk van die gebiede in Bylae A hierby omskryf, met ingang van 15 Desember 1965 beide 'n wildreserwe en 'n reserwe vir inheemse flora is waarop die bepalings van genoemde Ordonnansies van toepassing sal wees;

En vir algemene inligting word hierby bekendgemaak dat ek die naam wat in voormelde Bylae A hierby aangedui word, aan elk van die reserwes toegeken het.

Gegee onder my Hand te Pretoria, op hede die Negen-tiende dag van Oktober Eenduisend Negehoenderd Vyf-en-sestig.

F. H. ODENDAAL,  
 Administrateur van die Provinsie Transvaal.

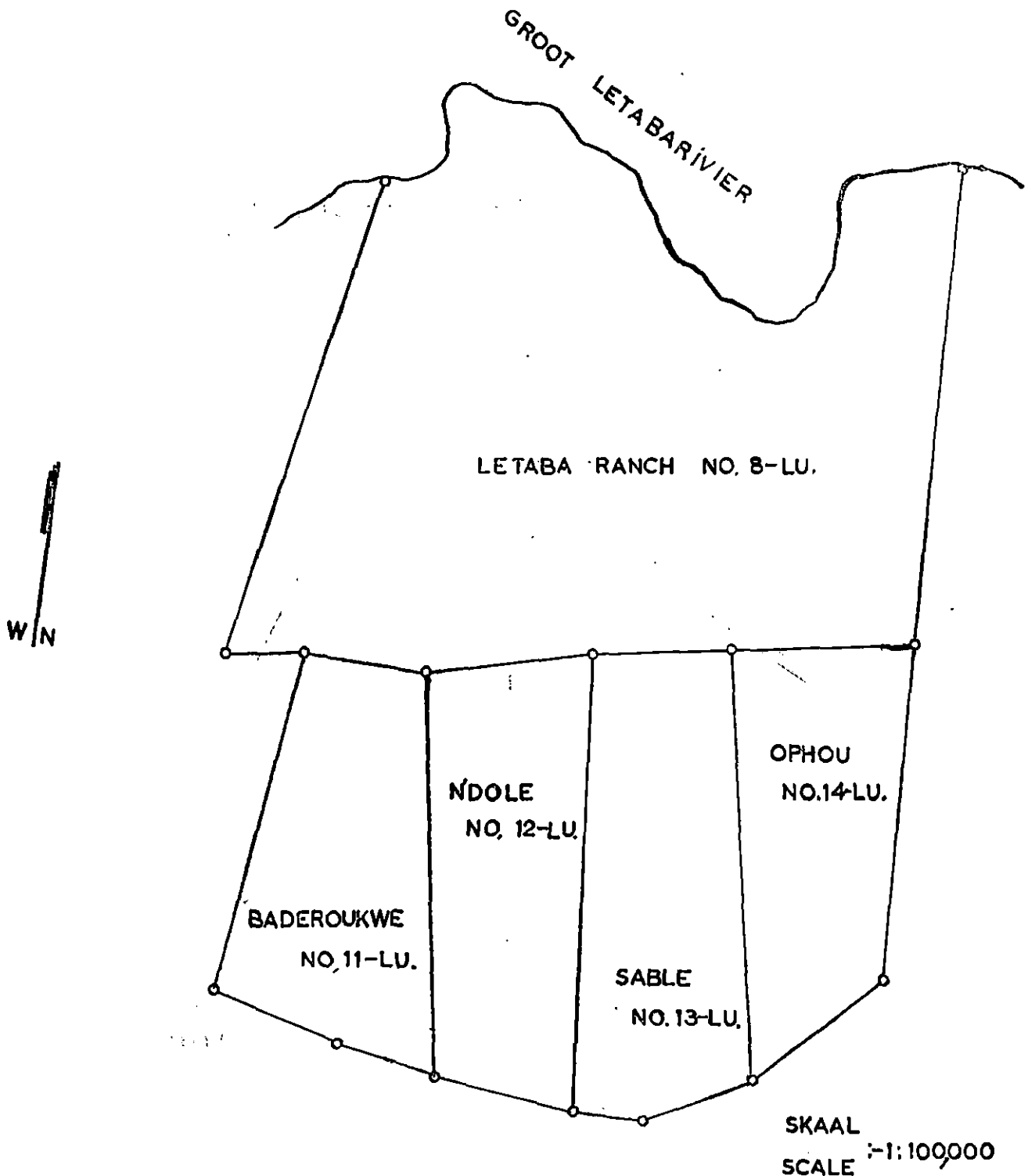
**BYLAE A.**

RONDALIA-LETABA-PRIVAATNATUURRESERVAAT,  
 DISTRIK LETABA.

(Grootte: 24,107 morg.)

Beginnende by die suidwestelike baken van die plaas Baderoukwe No. 11—L.U.; van daar in 'n noordoostelike rigting langs die westelike grens en met inbegrip van die plaas Baderoukwe No. 11—L.U. tot by die noordwestelike baken daarvan; van daar in 'n suidwestelike rigting langs die suidelike grens en met inbegrip van die plaas Letaba Ranch No. 8—L.U. tot by die suidwestelike baken daarvan; van daar in 'n noordoostelike rigting langs die westelike grens en met inbegrip van die plaas Letaba Ranch No. 8—L.U., tot by die noordwestelike baken (middel van Groot Letabarivier) daarvan; van daar in 'n algemene oostelike rigting langs 'n denkbeeldige lyn in die middel van die Groot Letabarivier langs die noordelike grens en met inbegrip van die plaas Letaba Ranch No. 8—L.U. tot by die noordoostelike baken (middel van Groot Letabarivier) daarvan; van daar in 'n algemene suidwestelike rigting langs die oostelike en suidelike grense en met inbegrip van die plase Letaba Ranch No. 8—L.U., Ophou No. 14—L.U. en Sable No. 13—L.U. tot by die suidelikste baken van laasgenoemde plaas; van daar in 'n algemene noordwestelike rigting langs die suidelike grense en met inbegrip van die plase Sable No. 13—L.U., N'dole No. 12—L.U. en Baderoukwe No. 11—L.U. tot by die suidwestelike baken van laasgenoemde plaas, die aanvangspunt.

— UMKOONYAN No. 2-PRIVAATNATUURRESERVAAT.  
 RONDALIA - LETABA RANCH  
 — UMKOONYAN No. 2 PRIVATE NATURE RESERVE.



UMKOONYAN No. 2 PRIVATE NATURE RESERVE, DISTRIK  
 PIET RETIEF.

(Extent: 547 morgen.)

Commencing at the south-western beacon of Portion 7 of the farm Zaaiplaats No. 210—H.T.; thence in a north-westerly direction along the western boundary of and including Portion 7 of the farm Zaaiplaats No. 210—H.T., to the north-western beacon thereof; thence in a north-easterly direction along the northern boundary of and including Portion 7 of the farm Zaaiplaats No. 210—H.T., to the south-western beacon of Portion 10, a

UMKOONYAN No. 2-PRIVAATNATUURRESERVAAT, DISTRIK  
 PIET RETIEF.

(Grootte: 547 morg.)

Beginnende by die suidwestelike baken van Gedeelte 7 van die plaas Zaaiplaats No. 210—H.T.; van daar in 'n noordwestelike rigting langs die westelike grens en met inbegrip van Gedeelte 7 van die plaas Zaaiplaats No. 210—H.T., tot by die noordwestelike baken daarvan; van daar in 'n noordoostelike rigting langs die noordelike grens en met inbegrip van Gedeelte 7 van die plaas Zaaiplaats No. 210—H.T., tot by die suidwestelike baken van Gedeelte

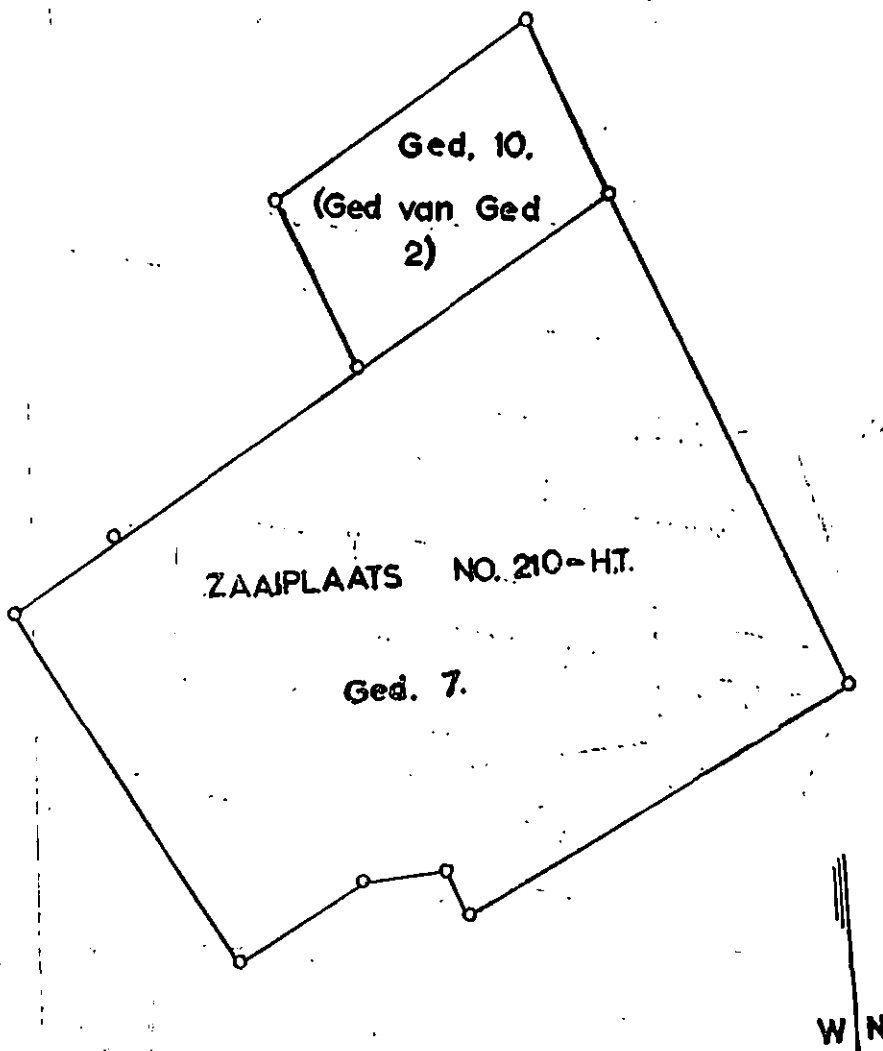
portion of Portion 2 of the farm Zaaiplaats No. 210—H.T.; thence in a north-westerly direction along the western boundary of and including Portion 10, a portion of Portion 2 of the farm Zaaiplaats No. 210—H.T., to the north-western beacon thereof; thence in a north-easterly direction along the northern boundary of and including Portion 10, a portion of Portion 2 of the farm Zaaiplaats No. 210—H.T., to the north-eastern beacon thereof; thence in a south-easterly direction along the eastern boundaries of and including Portion 10, a portion of Portion 2 and Portion 7 of the farm Zaaiplaats No. 210—H.T., to the south-eastern beacon of the last-mentioned portion; thence generally in a south-westerly direction along the southern boundary of and including Portion 7 of the farm Zaaiplaats No. 210—H.T., to the south-western beacon thereof, the point of commencement.

10, 'n gedeelte van Gedeelte 2 van die plaas Zaaiplaats No. 210—H.T.; van daar in 'n noord-weslike rigting langs die westelike grense en met inbegrip van Gedeelte 10, 'n Gedeelte van Gedeelte 2 van die plaas Zaaiplaats No. 210—H.T., tot by die noordwestelike baken daarvan; van daar in 'n noordoostelike rigting langs die noordelike grens en met inbegrip van Gedeelte 10, 'n gedeelte van Gedeelte 2 van die plaas Zaaiplaats No. 210—H.T., tot by die noordoostelike baken daarvan; van daar in 'n suidoostelike rigting langs die oostelike grense en met inbegrip van Gedeelte 10, 'n gedeelte van Gedeelte 2 en Gedeelte 7 van die plaas Zaaiplaats No. 210—H.T., tot by die suidoostelike baken van laasgenoemde gedeelte; van daar in 'n algemene suid-weslike rigting langs die suidelike grens en met inbegrip van Gedeelte 7 van die plaas Zaaiplaats No. 210—H.T., tot by die suidwestelike baken daarvan, die aanvangspunt.

UMKOONYAN NO. 2.

—PRIVAATNATUURRESERVAAT.

PRIVATE NATURE RESERVE.



SKAAL

:- 1:25,000

SCALE

PIERRE FOURIE PRIVATE NATURE RESERVE, DISTRICT OF WATERBERG.

(Extent: 4,330 morgen.)

Commencing at the south-western beacon of the remaining portion of the farm Schurfpoort No. 112—K.R.; thence in a north-westerly and north-easterly direction along the western boundary of and including the remaining portion

PIERRE FOURIE-PRIVAATNATUURRESERVAAT, DISTRIK WATERBERG.

(Grootte: 4,330 morg.)

Beginnende by die suidwestelike baken van die resterende gedeelte van die plaas Schurfpoort No. 112—K.R.; van daar in 'n noordwestelike en noordoostelike rigting langs die westelike grens en met inbegrip van die resterende

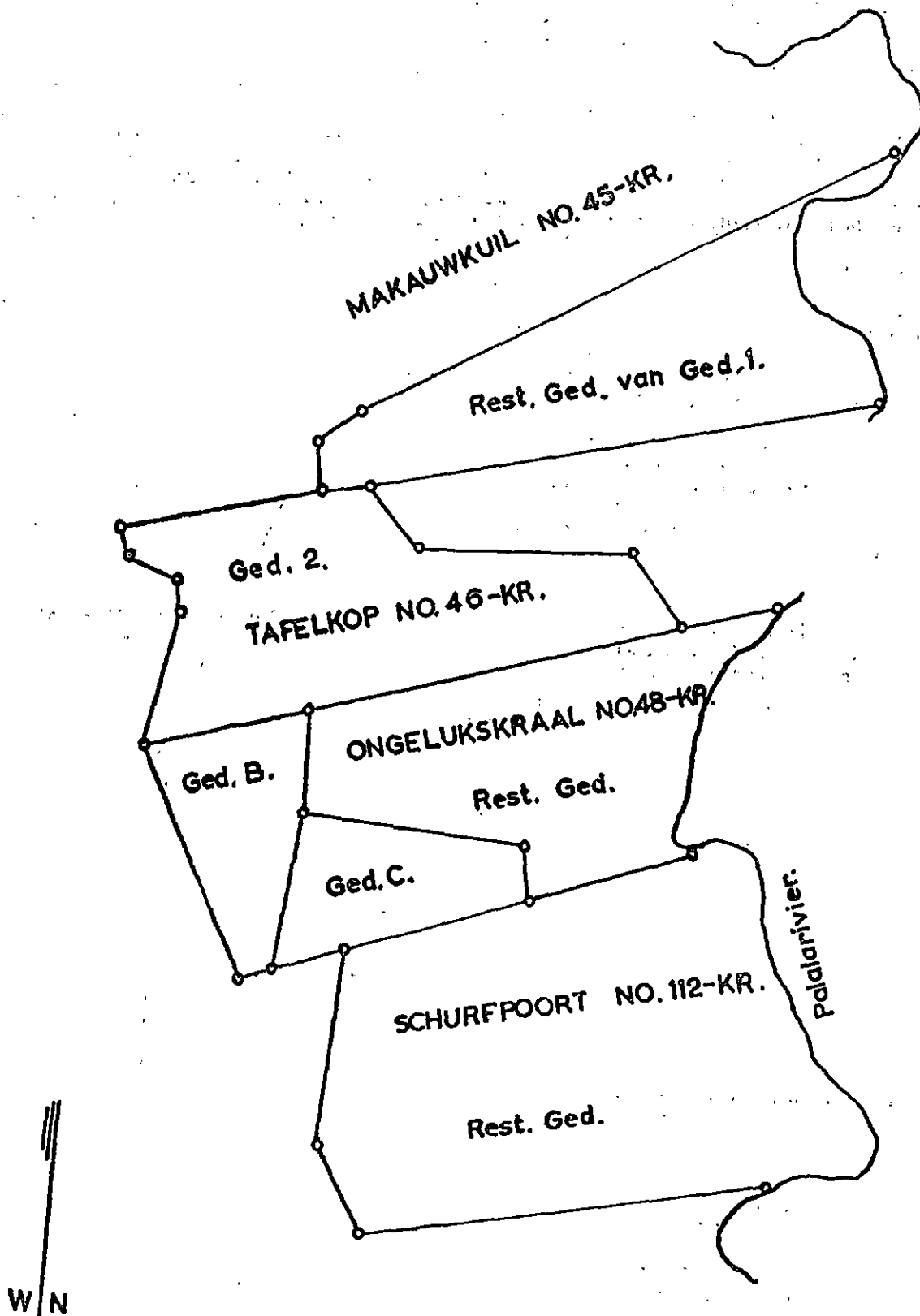
of the farm Schurfpoot No. 112—K.R. to the north-western beacon thereof; thence in a south-westerly direction along the southern boundaries of and including Portions C and B of the farm Ongelukskraal No. 48—K.R. to the south-western beacon of the last-mentioned

gedeelte van die plaas Schurfpoot No. 112—K.R. tot by die noordwestelike baken daarvan; van daar in 'n suidwestelike rigting langs die suidelike grense en met inbegrip van Gedeeltes C en B van die plaas Ongelukskraal No. 48—K.R. tot by die suidwestelike baken van laasgenoemde

- PRIVAATNATUURRESERVAAT.

PIERRE FOURIE

PRIVATE NATURE RESERVE,



SKAAL.

:- 1: 50000

SCALE.

portion; thence generally in a north-westerly and north-easterly direction along the western boundaries of and including Portion B of the farm Ongelukskraal No. 48—K.R. and Portion 2 of the farm Tafelkop No. 46—K.R. to the north-western beacon of the last-mentioned portion; thence in a north-easterly direction along the northern boundary of and including Portion 2 of the farm Tafelkop No. 46—K.R. to the south-western beacon of the remaining portion of Portion 1 of the farm Makauwkuil No. 45—K.R.; thence in a north-westerly and generally in a north-easterly direction along the western and northern boundaries of and including the remaining portion of Portion 1 of the farm Makauwkuil No. 45—K.R. to the north-eastern beacon (midstream Palala River) thereof; thence generally in a southerly direction along an imaginary line in the middle of the Palala River along the eastern boundary of and including the remaining portion of Portion 1 of the farm Makauwkuil No. 45—K.R. to the south-eastern beacon (midstream Palala River) thereof; thence in a south-westerly direction along the southern boundary of and including the remaining portion of Portion 1 of the farm Makauwkuil No. 45—K.R. to the north-eastern beacon of Portion 2 of the farm Tafelkop No. 46—K.R.; thence generally in a south-easterly and north-easterly direction along the eastern and northern boundaries of and including Portion 2 of the farm Tafelkop No. 46—K.R. and the remaining portion of the farm Ongelukskraal No. 48—K.R. to the north-eastern beacon (midstream Palala River) of the last-mentioned portion; thence generally in a southerly direction along an imaginary line in the middle of the Palala River along the eastern boundaries of and including the remaining portions of the farms Ongelukskraal No. 48—K.R. and Schurfpoot No. 112—K.R. to the south-eastern beacon (midstream Palala River) of the last-mentioned portion; thence in a south-westerly direction along the southern boundary of and including the remaining portion of the farm Schurfpoot No. 112—K.R. to the south-western beacon thereof, the point of commencement.

L. J. STEYN PRIVATE NATURE RESERVE,  
DISTRICT OF SOUTPANSBERG.

(Extent: 11,878 morgen.)

Commencing at the south-eastern beacon of the farm Ettenmouth No. 327—M.S.; thence in a north-westerly direction along the southern boundary of and including the farm Ettenmouth No. 327—M.S. to the south-western beacon thereof; thence in a north-easterly direction along the western boundary of and including the farm Ettenmouth No. 327—M.S. to the north-western beacon thereof; thence in a north-westerly direction along the southern boundary of and including the farm Cherbourg No. 311—M.S., to the south-western beacon thereof; thence generally in a north-easterly direction along the western boundaries of and including the farms Cherbourg No. 311—M.S., Cliffdale No. 286—M.S. and Freybourg No. 283—M.S. to the north-western beacon of the last-mentioned farm; thence in a south-easterly direction along the eastern boundary of and including the farm Freybourg No. 283—M.S. to the south-eastern beacon thereof; thence in a south-westerly direction along the southern boundary of and including the farm Freybourg No. 283—M.S., to the south-western beacon thereof; thence in a north-westerly direction along the western boundary of and including the farm Freybourg No. 283—M.S., to the north-western beacon thereof; thence in a south-westerly and south-easterly direction along the eastern boundaries of and including the farms Cliffdale No. 286—M.S. and Cherbourg No. 311—M.S., to the south-eastern beacon of the last-mentioned farm; thence in a south-westerly direction along the southern boundary of and including the farm Cherbourg No. 311—M.S. to the south-western beacon thereof; thence in a south-easterly direction along the northern boundary of and including the farm Ettenmouth No. 327—M.S., to the north-eastern beacon thereof; thence in a south-westerly direction along the eastern boundary of and including the farms Ettenmouth No. 327—M.S., to the south-eastern beacon thereof, the point of commencement.

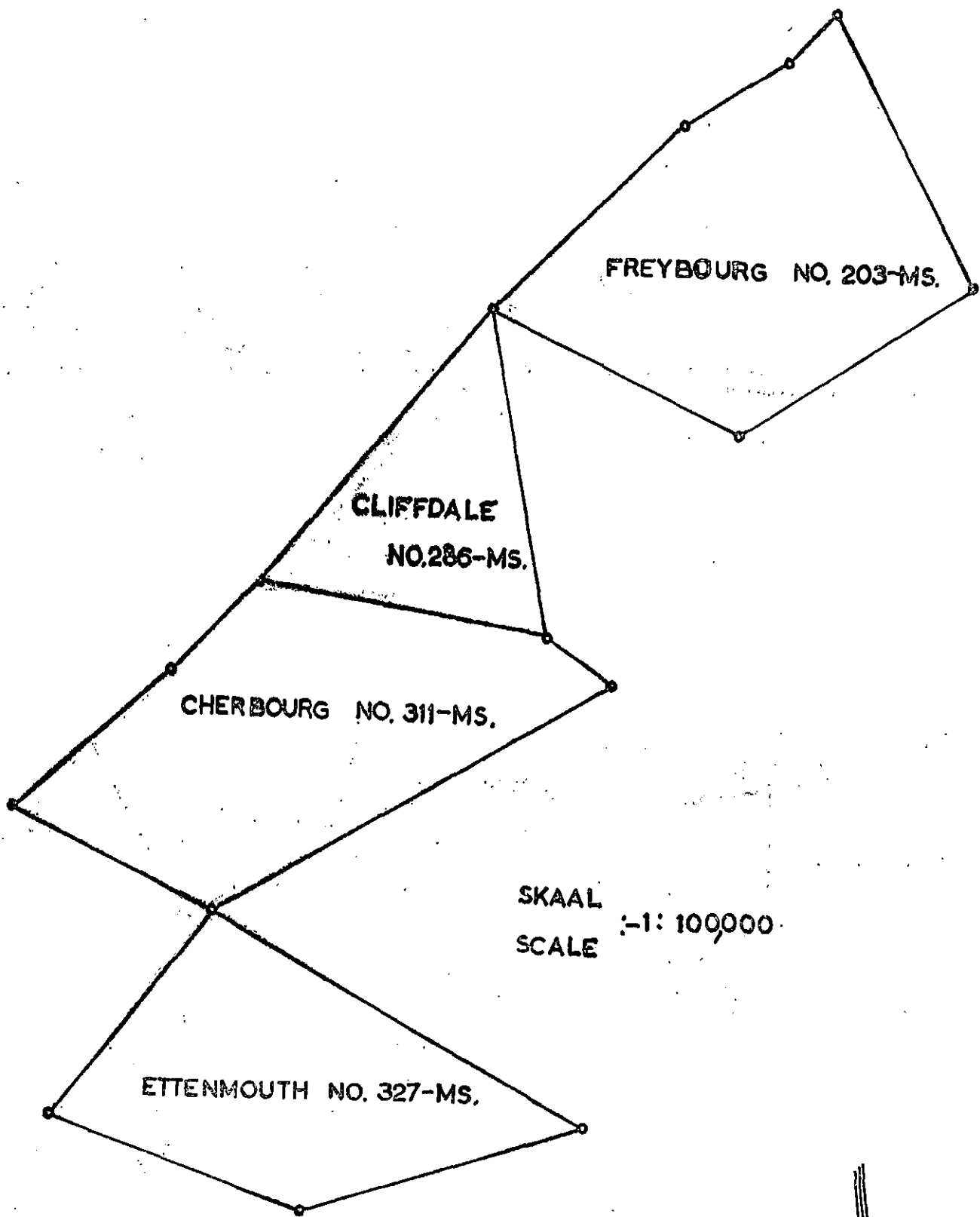
gedeelte; van daar in 'n algemene noordwestelike en noord-oostelike rigting langs die westelike grense en met inbegrip van Gedeelte B van die plaas Ongelukskraal No. 48—K.R. en Gedeelte 2 van die plaas Tafelkop No. 46—K.R. tot by die noordwestelike baken van laasgenoemde gedeelte; van daar in 'n noordoostelike rigting langs die noordelike grens en met inbegrip van Gedeelte 2 van die plaas Tafelkop No. 46—K.R. tot by die suidwestelike baken van die resterende gedeelte van Gedeelte 1 van die plaas Makauwkuil No. 45—K.R.; van daar in 'n noordwestelike en algemene noordoostelike rigting langs die westelike en noordelike grense en met inbegrip van die resterende gedeelte van Gedeelte 1 van die plaas Makauwkuil No. 45—K.R. tot by die noord-oostelike baken (middel van Palalarivier) daarvan; van daar in 'n algemene suidelike rigting langs 'n denkbeeldige lyn in die middel van die Palalarivier langs die oostelike grens en met inbegrip van die resterende gedeelte van Gedeelte 1 van die plaas Makauwkuil No. 45—K.R. tot by die suidoostelike baken (middel van Palalarivier) daarvan; van daar in 'n suidwestelike rigting langs die suidelike grens en met inbegrip van die resterende gedeelte van Gedeelte 1 van die plaas Makauwkuil No. 45—K.R. tot by die noordoostelike baken van Gedeelte 2 van die plaas Tafelkop No. 46—K.R.; van daar in 'n algemene suidoostelike en noordoostelike rigting langs die oostelike en noordelike grense en met inbegrip van Gedeelte 2 van die plaas Tafelkop No. 46—K.R. en die resterende gedeelte van die plaas Ongelukskraal No. 48—K.R. tot by die noordoostelike baken (middel van Palalarivier) van laasgenoemde gedeelte; van daar in 'n algemene suidelike rigting langs 'n denkbeeldige lyn in die middel van die Palalarivier langs die oostelike grense en met inbegrip van die resterende gedeeltes van die plaas Ongelukskraal No. 48—K.R. en Schurfpoot No. 112—K.R. tot by die suidoostelike baken (middel van Palalarivier) van laasgenoemde gedeelte; van daar in 'n suidwestelike rigting langs die suidelike grens en met inbegrip van die resterende gedeelte van die plaas Schurfpoot No. 112—K.R. tot by die suidwestelike baken daarvan, die aanvangspunt.

L. J. STEYN-PRIVAATNATUURRESERVAAT, DISTRIK  
SOUTPANSBERG.

(Grootte: 11,878 morg.)

Beginnende by die suidoostelike baken van die plaas Ettenmouth No. 327—M.S., van daar in 'n noordwestelike rigting langs die suidelike grens en met inbegrip van die plaas Ettenmouth No. 327—M.S. tot by die suidwestelike baken daarvan; van daar in 'n noordoostelike rigting langs die westelike grens en met inbegrip van die plaas Ettenmouth No. 327—M.S.; tot by die noordwestelike baken daarvan; van daar in 'n noordwestelike rigting langs die suidelike grens en met inbegrip van die plaas Cherbourg No. 311—M.S., tot by die suidwestelike baken daarvan; van daar in 'n algemene noordoostelike rigting langs die westelike grense en met inbegrip van die plaas Cherbourg No. 311—M.S., Cliffdale No. 286—M.S., en Freybourg No. 283—M.S., tot by die noordwestelike baken van laasgenoemde plaas; van daar in 'n suidoostelike rigting langs die oostelike grens en met inbegrip van die plaas Freybourg No. 283—M.S., tot by die suidoostelike baken daarvan; van daar in 'n suidwestelike rigting langs die suidelike grens en met inbegrip van die plaas Freybourg No. 283—M.S., tot by die suidwestelike baken daarvan; van daar in 'n noordwestelike rigting langs die westelike grens en met inbegrip van die plaas Freybourg No. 283—M.S., tot by die noordwestelike baken daarvan; van daar in 'n suidwestelike en suidoostelike rigting langs die oostelike grense en met inbegrip van die plaas Cliffdale No. 286—M.S. en Cherbourg No. 311—M.S., tot by die suidoostelike baken van laasgenoemde plaas; van daar in 'n suidwestelike rigting langs die suidelike grens en met inbegrip van die plaas Cherbourg No. 311—M.S., tot by die suidwestelike baken daarvan; van daar in 'n suidoostelike rigting langs die noordelike grens en met inbegrip van die plaas Ettenmouth No. 327—M.S., tot by die noordoostelike baken daarvan; van daar in 'n suidwestelike rigting langs die oostelike grens en met inbegrip van die plaas Ettenmouth No. 327—M.S. tot by die suidoostelike baken daarvan, die aanvangspunt.

L.J. STEYN -PRIVAATNATUURRESERVAAT,  
PRIVATE NATURE RESERVE,



SKAAL  
SCALE :-1: 100000



KEYTERS Kloof PRIVATE NATURE RESERVE,  
DISTRICT OF VEREENIGING.  
(Extent: 827 morgen.)

KEYTERS Kloof PRIVAATNATUURRESERVAAT, DISTRIK  
VEREENIGING.  
(Grootte: 827 morg.)

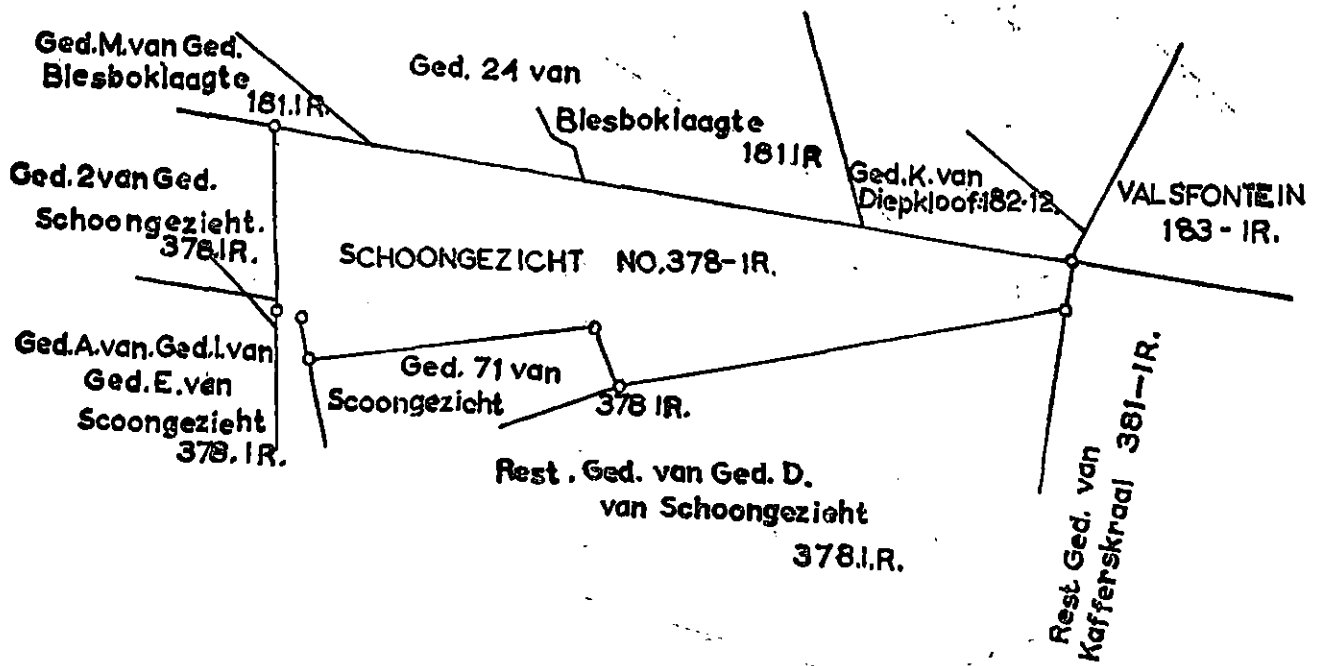
Commencing at the south-eastern beacon of Portion 2 of portion of the farm Schoongezicht No. 378—I.R.; thence in a northerly direction along the western boundary of and including Portion B of the farm Schoongezicht No. 378—I.R., to the north-western beacon thereof; thence in

Beginnende by die suid-oostelike baken van Gedeelte 2 van gedeelte van die plaas Schoongezicht No. 378—I.R., van daar in 'n noordelike rigting langs die westelike grens en met inbegrip van Gedeelte B van die plaas Schoongezicht No. 378—I.R., tot by die noordwestelike baken daarvan; van daar in 'n suidoostelike rigting langs die

a south-easterly direction along the northern boundary of and including Portion B of the farm Schoongezicht No. 378—I.R. to the north-eastern beacon thereof; thence in a south-westerly direction along the eastern boundary of and including Portion B of the farm Schoongezicht No. 378—I.R., to the south-eastern beacon thereof; thence in a south-westerly direction along the southern boundary of and including Portion B of the farm Schoongezicht No. 378—I.R., to the south-eastern beacon of Portion 71 of the farm Schoongezicht No. 378—I.R.; thence in a north-westerly direction along the western boundary of and including Portion B of the farm Schoongezicht No. 378—I.R., to the north-eastern beacon of Portion 71 of the farm Schoongezicht No. 378—I.R.; thence in a south-westerly direction along the southern boundary of and including Portion B of the farm Schoongezicht No. 378—I.R., to the north-western beacon of Portion 71 of the farm Schoongezicht No. 378—I.R.; thence generally in a north-westerly direction along the western and southern boundaries of and including Portion B of the farm Schoongezicht No. 378—I.R. to the south-eastern beacon of Portion 2 of portion of the farm Schoongezicht No. 378—I.R., the point of commencement.

noordelike grens en met inbegrip van Gedeelte B van die plaas Schoongezicht No. 378—I.R. tot by die noordoostelike baken daarvan; van daar in 'n suidwestelike rigting langs die oostelike grens en met inbegrip van Gedeelte B van die plaas Schoongezicht No. 378—I.R., tot by die suidoostelike baken daarvan; van daar in 'n suidwestelike rigting langs die suidelike grens en met inbegrip van Gedeelte B van die plaas Schoongezicht No. 378—I.R., tot by die suidoostelike baken van Gedeelte 71 van die plaas Schoongezicht No. 378—I.R., van daar in 'n noordwestelike rigting langs die westelike grens en met inbegrip van Gedeelte B van die plaas Schoongezicht No. 378—I.R., tot by die noordoostelike baken van Gedeelte 71 van die plaas Schoongezicht No. 378—I.R.; van daar in 'n suidwestelike rigting langs die suidelike grens en met inbegrip van Gedeelte B van die plaas Schoongezicht No. 378—I.R., tot by die noordwestelike baken van Gedeelte 71 van die plaas Schoongezicht No. 378—I.R., van daar in 'n algemene noordwestelike rigting langs die westelike en suidelike grense en met inbegrip van Gedeelte B van die plaas Schoongezicht No. 378—I.R., tot by die suidoostelike baken van Gedeelte 2 van gedeelte van die plaas Schoongezicht No. 378—I.R., die aanvangspunt.

—PRIVAATNATUURRESERVAAT.  
KEYTERSKLOOF PRIVATE NATURE RESERVE



SKAAL 1:50,000  
SCALE

SAAMLOOP PRIVATE NATURE RESERVE, DISTRICT OF THABAZIMBI.

(Extent: 5,692 morgen.)

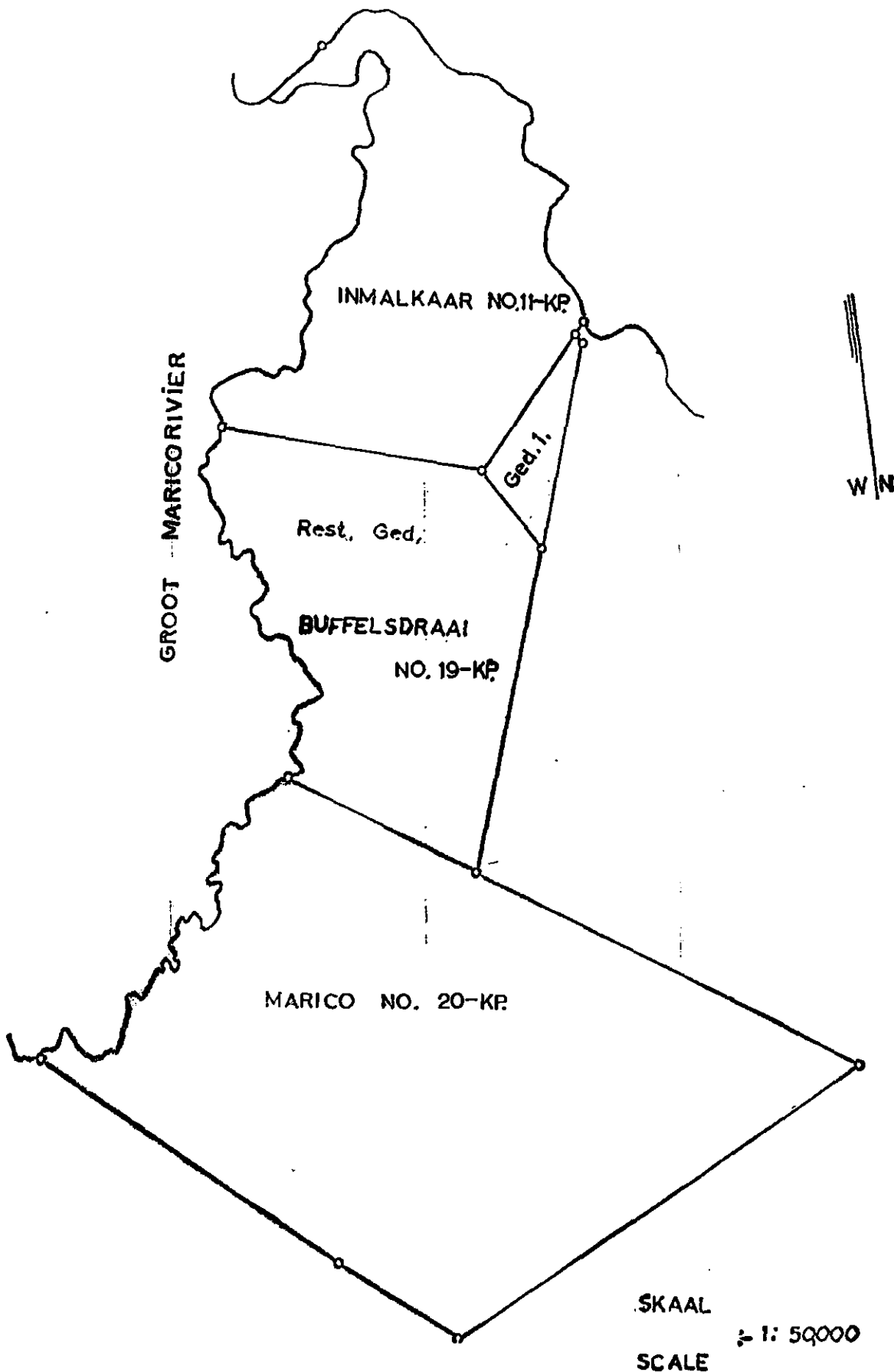
The whole area situated within the following boundaries: From the southernmost beacon of the farm Marico No. 20—K.P. in a north-westerly direction along the boundary of and including the farm Marico No. 20—K.P.; thence in a general northerly direction along the boundaries of and including the following properties, in succession namely the said Marico No. 20—K.P., remaining portion of Buf-

SAAMLOOP-PRIVAATNATUURRESERVAAT, DISTRIK THABAZIMBI.

(Grootte: 5,692 morg.)

Die hele gebied wat omsluit word deur die volgende grense: Van die suidelikste baken van die plaas Marico No. 20—K.P. in 'n noordwestelike rigting langs die grens van en insluitende die plaas Marico No. 20—K.P.; daarvandaan in 'n algemene noordelike rigting langs die grense van en insluitende die volgende eiendomme agtereenvolgens, naamlik genoemde Marico No. 20—K.P.,

-PRIVAATNATUURRESERVAAT,  
SAAMLOOP PRIVATE NATURE RESERVE.





felsdraai No. 19—K.P. and Inmalkaar No. 11—K.P. en thence in a general southerly direction along the boundaries of and including the following properties, to-wit: the said Inmalkaar No. 11—K.P., Gedeelte 1 of Krokodildraai No. 18—K.P., remaining portion of Buffelsdraai No. 19—K.P. and Marico No. 20—K.P., to the beacon mentioned at the beginning.

resterende gedeelte van Buffelsdraai No. 19—K.P. en Inmalkaar No. 11—K.P.; daarvandaan in 'n algemene suidelike rigting langs die grense van en insluitende die volgende eiendomme agtereenvolgens, naamlik genoemde Inmalkaar No. 11—K.P., Gedeelte 1 van Krokodildraai No. 18—K.P., resterende gedeelte van Buffelsdraai No. 19—K.P. en Marico No. 20—K.P., tot by die baken wat aan die begin genoem is.

IAN. P. COETZER PRIVATE NATURE RESERVE, DISTRIK  
OF BRAKPAN.  
(Extent: 20 morgen.)

IAN. P. COETZER-PRIVAATNATUURRESERVAAT,  
DISTRIK BRAKPAN.  
(Grootte: 20 morg.)

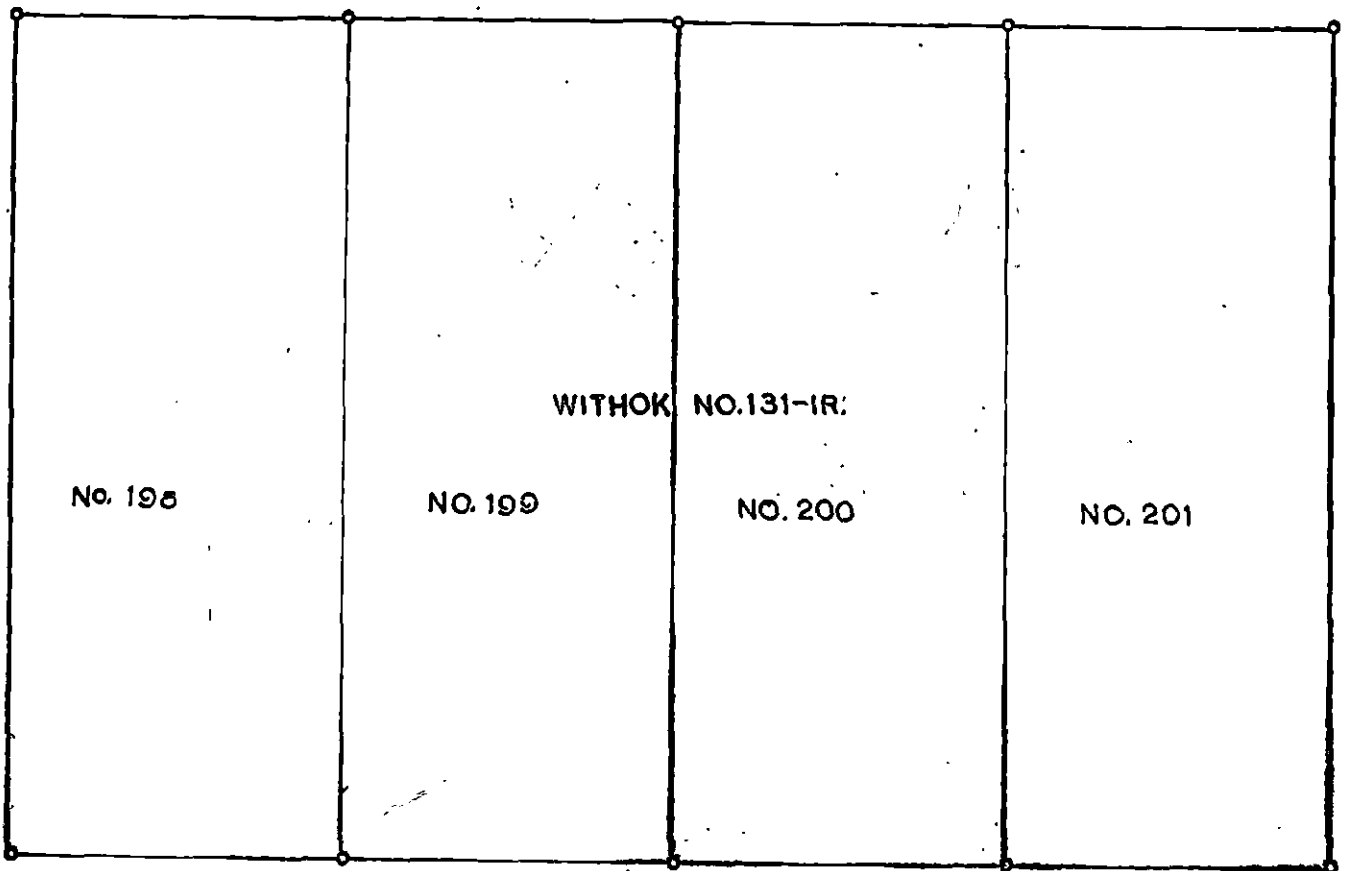
Commencing at the south-western beacon of Plot No. 198 of the farm Withok No. 131—I.R.; thence in a southerly-westerly direction along the western boundary of and including Plot No. 198 of the farm Withok No. 131—I.R., to

Beginnende by die suidwestelike baken van Hoewe No. 198 van die plaas Withok No. 131—I.R.; van daar in 'n noordwestelike rigting langs die westelike grens en met inbegrip van Hoewe No. 198 van die plaas Withok No.

— PRIVAATNATUURRESERVAAT.

IAN. P. COETZER

PRIVATE NATURE RESERVE.



SKAAL  
SCALE: 1:2500.



the north-western beacon thereof; thence in a north-easterly direction along the northern boundaries of and including Plots Nos. 198, 199, 200 and 201 of the farm Withok No. 131—I.R. to the north-eastern beacon of the last-mentioned plot; thence in a south-easterly direction along the eastern boundary of and including Plot No. 201 of the farm Withok No. 131—I.R. to the south-eastern beacon thereof; thence in a south-westerly direction along the southern boundaries of and including Plots Nos. 201, 200, 199 and 198 of the farm Withok No. 131—I.R. to the south-western beacon of the last-mentioned plot, the point of commencement.

JOSUA MOOLMAN PRIVATE NATURE RESERVE, DISTRICT OF ERMELO.

(Extent: 2,385 morgen.)

Commencing at the south-western beacon (midstream Ingwempsi River) of Portion C of the farm Kolwani No. 412—I.T.; thence generally in a north-easterly direction along the western boundaries of and including Portion C,

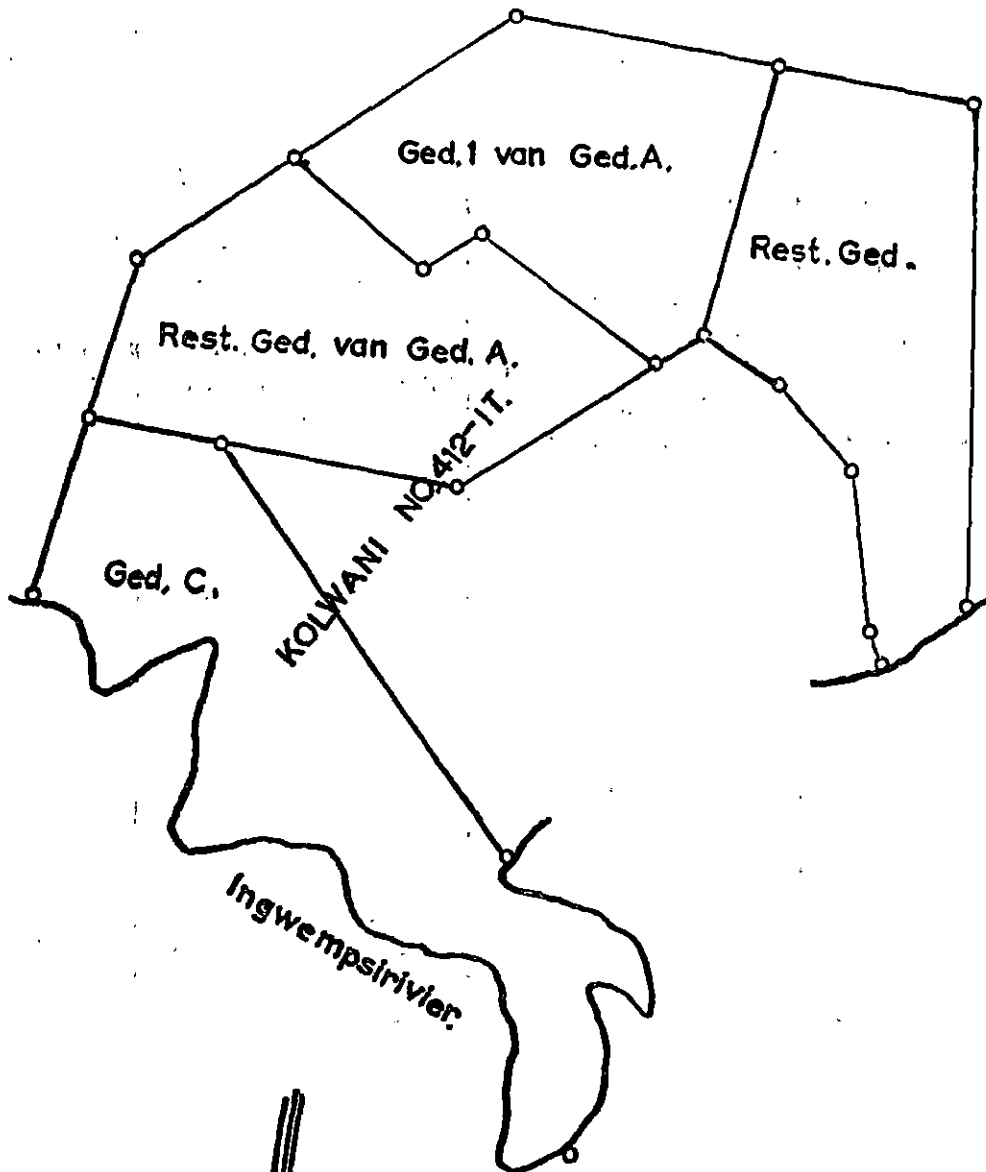
tot by die noordwestelike baken daarvan; van 'n noordoostelike rigting langs die noordelike en met inbegrip van Hoewes Nos. 198, 199, 200 en die plaas Withok No. 131—I.R. tot by die noordelike baken van laasgenoemde hoewe; van daar in 'n oostelike rigting langs die oostelike grens en met inbegrip van Hoewe No. 201 van die plaas Withok No. 131—I.R. tot by die suidoostelike baken daarvan; van daar in 'n suidwestelike rigting langs die suidelike grense en met inbegrip van Hoewes Nos. 201, 200, 199 en 198 van die plaas Withok No. 131—I.R. tot by die suidwestelike baken daarvan, die aanvangspunt.

JOSUA MOOLMAN-PRIVAATNATUURRESERVAAT, DISTRIK ERMELO.

(Grootte: 2,385 morg.)

beginnende by die suidwestelike baken (middel van Ingwempsi-rivier) van Gedeelte C van die plaas Kolwani No. 412—I.T.; van daar in 'n algemene noordoostelike rigting langs die westelike grense en met inbegrip van

JOSUA MOOLMAN -- PRIVAATNATUURRESERVAAT.  
PRIVATE NATURE RESERVE.



W/N

SKAAL. :-1: 50,000  
SCALE.

HAMMANS PRIVATE NATURE RESERVE, DISTRICT WARMBAD.

HAMMANS-PRIVAATNATUURRESERVAAT, DISTRIK WARMBAD.

(Extent: 1,438 morgen.)

(Grootte: 1,438 morg.)

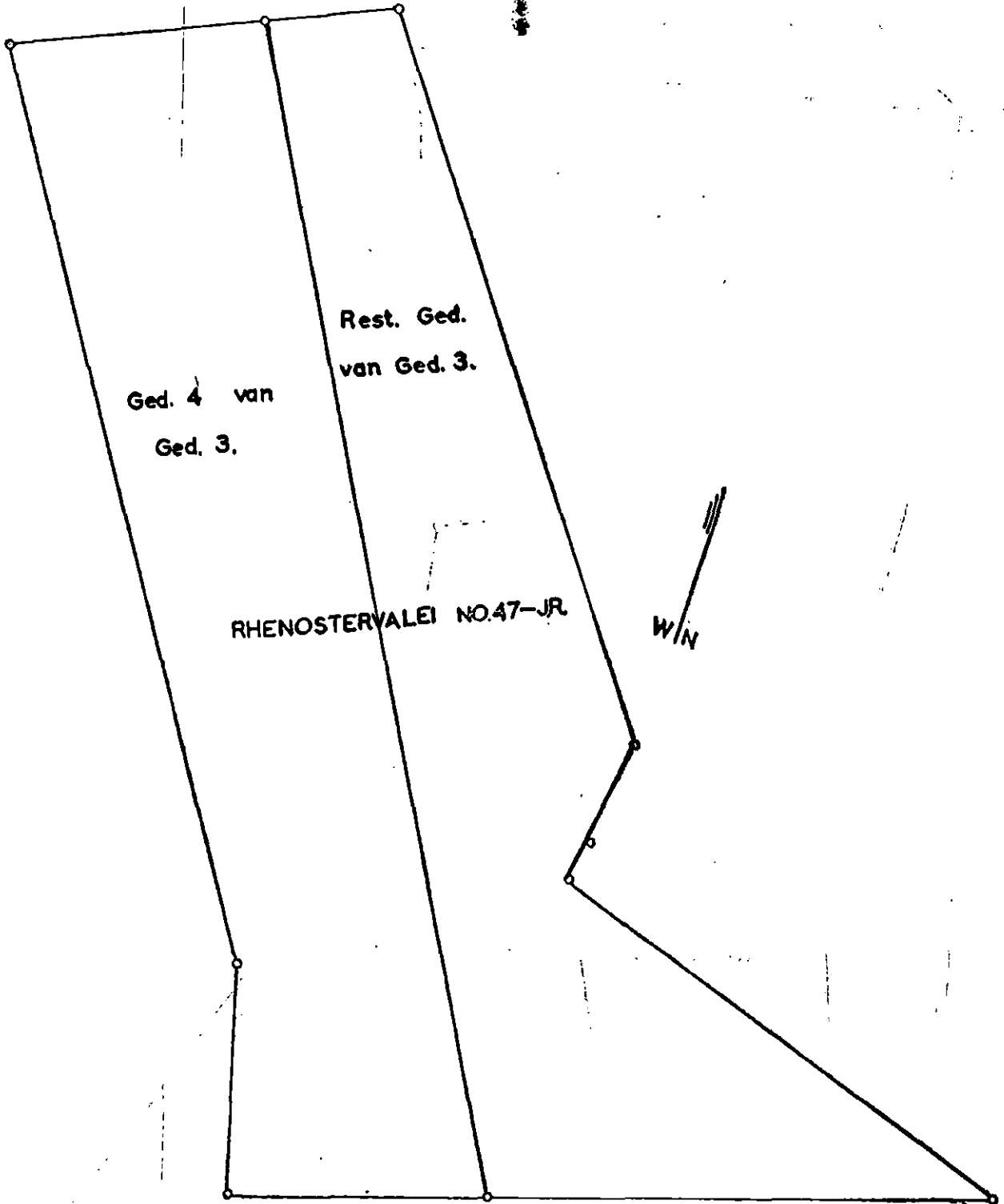
Commencing at the south-western beacon of Portion 3 of the farm Rhenostervalei No. 47—J.R., thence in a north-easterly and north-westerly direction along the western boundary of and including Portion 4 of Portion 3 of the farm Rhenostervalei No. 47—J.R. to the north-western beacon thereof; thence in a north-easterly

beginnende by die suidwestelike baken van Gedeelte 4 van Gedeelte 3 van die plaas Rhenostervalei No. 47—J.R., daar in 'n noordoostelike en noordwestelike rigting langs die westelike grens en met inbegrip van Gedeelte 4 van Gedeelte 3 van die plaas Rhenostervalei No. 47—J.R. tot by die noordwestelike baken daarvan; van daar in 'n noordoostelike rigting langs die noordelike grense en met

- PRIVAATNATUURRESERVAAT.

HAMMANS

PRIVATE NATURE RESERVE.



SKAAL

:- 1: 25000

SCALE

direction along the northern boundaries of and including Portion 4 of Portion 3 and the remaining portion of Portion 3 of the farm Rhenostervalei No. 47—J.R. to the north-eastern beacon of the last-mentioned portion; thence in a south-easterly and south-westerly direction along the eastern boundary of and including the remaining portion of Portion 3 of the farm Rhenostervalei No. 47—J.R. to the south-eastern beacon thereof; thence in a south-westerly direction along the southern boundaries of and including the remaining portion of Portion 3 and Portion 4 of Portion 3 of the farm Rhenostervalei No. 47—J.R. to the south-western beacon of the last-mentioned portion to the point of commencement.

van Gedeelte 4 van Gedeelte 3 en van die oostelike gedeelte van Gedeelte 3 van die plaas Rhenostervalei No. 47—J.R. tot by die noordoostelike baken van laasgenoemde gedeelte; van daar in 'n suid-ooslike en suidwestelike rigting langs die oostelike grens van die inbegrip van die resterende gedeelte van Gedeelte 3 van die plaas Rhenostervalei No. 47—J.R. tot by die suid-oostelike baken daarvan; van daar in 'n suidwestelike rigting langs die suidelike grense en met inbegrip van die resterende gedeelte van Gedeelte 3 en Gedeelte 4 van Gedeelte 3 van die plaas Rhenostervalei No. 47—J.R. tot by die suidwestelike baken van laasgenoemde gedeelte, die aanvangspunt.

**BELANIE PRIVATE NATURE RESERVE, DISTRICT OF POTGIETERSRUS.**

(Extent: 1,869 morgen.)

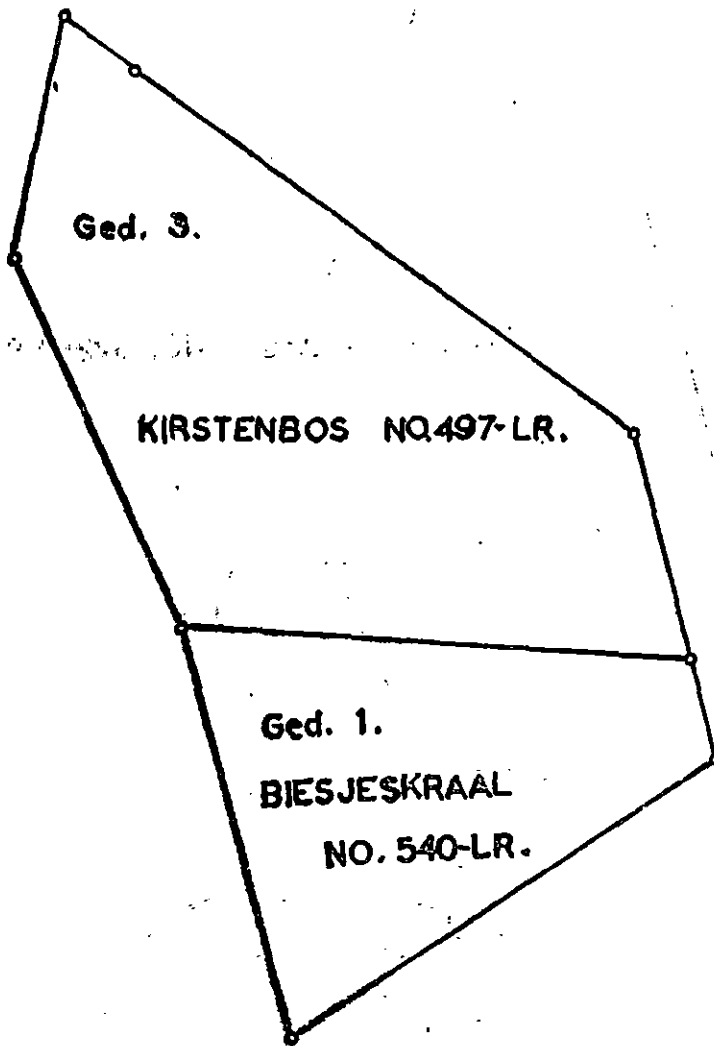
Commencing at the south-western beacon of Portion 1 of the farm Biesjeskraal No. 540—L.R.; thence generally in a north-westerly and north-easterly direction along the western boundaries of and including Portion 1 of the farm

**BELANIE-PRIVAATNATUURRESERVAAT, DISTRIK POTGIETERSRUS.**

(Grootte: 1,869 morg.)

Beginnende by die suidwestelike baken van Gedeelte 1 van die plaas Biesjeskraal No. 540—L.R.; van daar in 'n algemene noordwestelike en noordoostelike rigting langs die westelike grense en met inbegrip van Gedeelte 1 van

**BELANIE. - PRIVAATNATUURRESERVAAT.  
PRIVATE NATURE RESERVE.**



SKAAL. :- 1: 50,000.  
SCALE.



**BLIJDSCAP PRIVATE NATURE RESERVE, DISTRIK SOUTPANSBERG.**

(Extent: 3,109 morgen.)

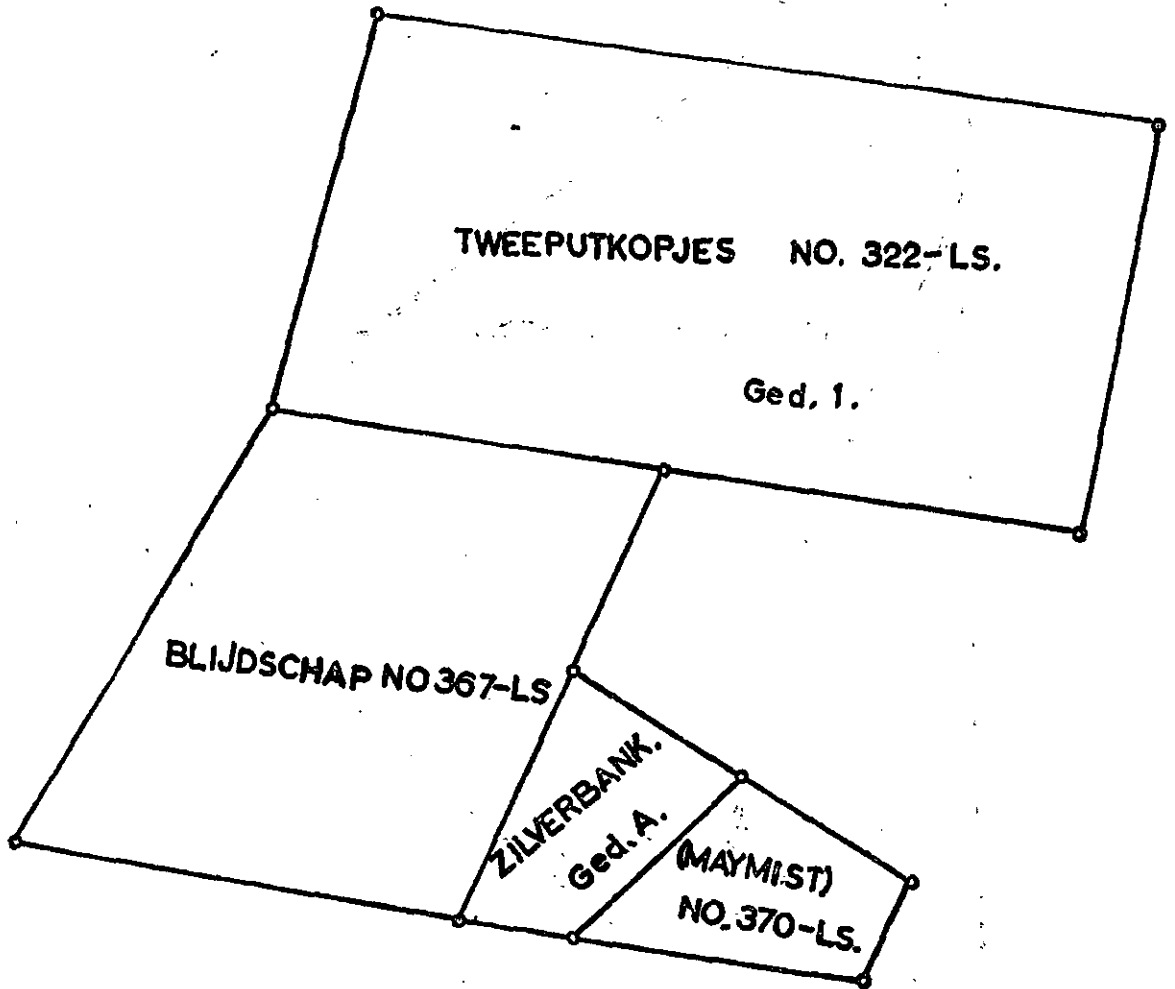
Commencing at the south-western beacon of Blijdschap No. 369—L.S.; thence generally in a south-easterly direction along the western boundary of Blijdschap No. 369—L.S. and including the farm Blijdschap No. 369—L.S. and Portion 1 of the farm Tweeputkopjes No. 322—L.S. to the north-western beacon of the last-mentioned portion; thence in a south-easterly direction along the northern boundary of and including Portion 1 of the farm Tweeputkopjes No. 322—L.S. to the north-eastern beacon thereof; thence in a

**BLIJDSCAP-PRIVAATNATUURRESERVAAT, DISTRIK SOUTPANSBERG.**

(Grootte: 3,109 morg.)

Beginnende by die suidwestelike baken van die plaas Blijdschap No. 369—L.S.; van daar in 'n algemene noordoostelike rigting langs die westelike grense en met inbegrip van die plaas Blijdschap No. 369—L.S. en Gedeelte 1 van die plaas Tweeputkopjes No. 322—L.S. tot by die noordwestelike baken van laasgenoemde gedeelte; van daar in 'n suidoostelike rigting langs die noordelike grens en met inbegrip van Gedeelte 1 van die plaas Tweeputkopjes No. 322—L.S. tot by die noordoostelike baken daarvan; v

**BLIJDSCAP - PRIVAATNATUURRESERVAAT.  
PRIVATE NATURE RESERVE.**



**SKAAL**  
**SCALE**      **-1:50000**

Portion C is in a south-easterly direction along the northern boundary of and including Portion A of the farm Zilverbank No. 370—L.S. to the north-eastern beacon thereof; thence in a south-westerly direction along the eastern boundary of and including Portion A of the farm Zilverbank No. 370—L.S. to the south-eastern beacon thereof; thence in a north-westerly direction along the southern boundaries of and including Portion A of the farm Zilverbank No. 370—L.S. and the farm Blijdschap No. 369—L.S. to the south-western beacon of the last-mentioned farm, the point of commencement.

No. 370—L.S.; van daar in die noordelike grens en met inbegrip van die plaas Zilverbank No. 370—L.S. tot die oostelike baken daarvan; van daar in 'n suid-ting langs die oostelike grens en met inbegrip A van die plaas Zilverbank No. 370—L.S. suidoostelike baken daarvan; van daar in 'n suid-ting langs die suidelike grense en met inbegrip van Gedeelte A van die plaas Zilverbank No. 370—L.S. en die plaas Blijdschap No. 369—L.S. tot by die westelike baken van laasgenoemde plaas, die aanvangspunt.

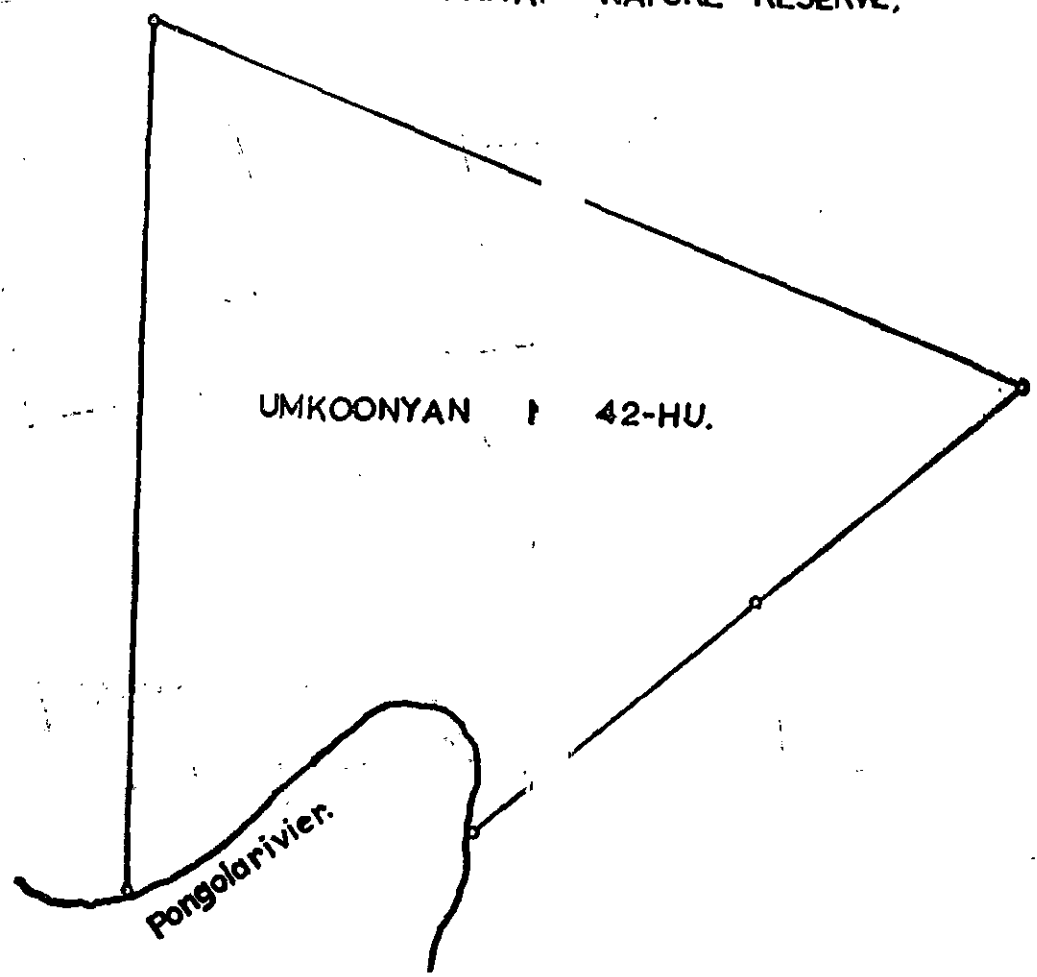
UMKOONYAN NO. 1 PRIVATE NATURE RESERVE, DISTRICT OF PIET RETIEF.  
(Extent: 2,240 morgen.)

UMKOONYAN NO. 1-PRIVAATNATUURRESERVAAT, DISTRIK PIET RETIEF.  
(Grootte: 2,240 morg.)

Commencing at the south-western beacon (midstream Pongola River) of the farm Umkoonyan No. 42—H.U.; thence in a north-westerly direction along the western boundary of and including the farm Umkoonyan No. 42—

Beginnende by die suidwestelike baken (middel van Pongolarivier) van die plaas Umkoonyan No. 42—H.U.; van daar in 'n noordwestelike rigting langs die westelike grens en met ingebrip van die plaas Umkoonyan No. 42—

UMKOONYAN NO. 1 - PRIVAATNATUURRESERVAAT.  
PRIVAATNATURE RESERVE.



SKAAL  
SCALE 1:50,000