DIE PROVINSIE TRANSVAAL

Offisiële Koerant

(As 'n Nuusblad by die Poskantoor Geregistreer)

THE PROVINCE OF TRANSVAAL

Official Gazette

(Registered at the Post Office as a Newspaper)

VOL. 196.] PRYS 5c. PRETORIA, 19 JANUARIE / 19 JANUARY 1966. PRICE 5c. [No. 3192.

No. 17 (Administrateurs-), 1966.]

PROKLAMASIE

DEUR DIE WAARNEMENDE ADMINISTRATEUR VAN DIE PROVINSIE TRANSVAAL.

Nademaal 'n aansoek ontvang is om toestemming om die dorp Hydepark Uitbreiding No. 34 te stig op Gedeelte 353 van die plaas Zandfontein No. 42, Registrasie-afdeling I.R., distrik Johannesburg;

En nademaal aan die bepalings van die Dorpe- en Dorpsaanleg-Ordonnansie, 1931, wat op die stigting van dorpe betrekking het, voldoen is;

So is dit dat ek kragtens en ingevolge die bevoegdhede wat by subartikel (4) van artikel *twintig* van genoemde Ordonnansie aan my verleen word, hierby verklaar dat genoemde dorp 'n goedgekeurde dorp is, onderworpe aan die voorwaardes vervat in die bygaande Bylae.

Gegee onder my Hand te Pretoria, op hede die Vierde dag van Januarie Eenduisend Negehonderd Ses-en-sestig.

S. G. J. VAN NIEKERK,
Waarnemende Administrateur van die Provinsie Transvaal.

T.A.D. 4/8/2328.

BYLAE.

VOORWAARDES WAAROP DIE AANSOEK GEDOEN DEUR MARGUERITE DOREEN EGELAND (BUITE GEMEENSKAP VAN GOEDERE GETROUD MET LEIF EGELAND) INGEVOLGE DIE BEPALINGS VAN DIE DORPE- EN DORPSAANLEG-ORDONNANSIE, 1931, OM TOESTEMMING OM 'N DORP TE STIG OP GEDEELTE 353 VAN DIE PLAAS ZANDFONTEIN NO. 42, REGISTRASIE-AFDELING I.R., DISTRIK JOHANNESBURG, TOEGESTAAN IS.

A—STIGTINGSVOORWAARDES.

1. *Naam.*

Die naam van die dorp is Hydepark Uitbreiding No. 34.

2. *Ontwerpplan van die dorp.*

Die dorp bestaan uit erwe en strate soos aangedui op Algemene Plan L.G. No. A.7643/64.

3. *Water.*

Die applikant moet 'n sertifikaat van die plaaslike bestuur aan die Administrateur vir sy goedkeuring voorlê, waarin vermeld word dat—

(*a*) 'n voorraad water geskik vir menslike gebruik en wat toereikend is om aan die vereistes van die inwoners van die dorp te voldoen wanneer dit heeltemal toegebou is, met inbegrip van voorsiening vir brandweerdienste, beskikbaar is;

(*b*) reëlings tot voldoening van die plaaslike bestuur getref is in verband met die lewering van water in (*a*) hierbó genoem en die retikulasie daarvan deur die hele dorp: Met dien verstande dat onderstaande bepalings in sodanige reëlings ingesluit word:—

(i) Dat die applikant 'n geskikte voorraad water tot by die straatfront van die erf moet laat aanlê voordat die planne van 'n gebou wat op die erf opgerig sal word, deur die plaaslike bestuur goedgekeur word;

No. 17 (Administrator's), 1966.]

PROCLAMATION

BY THE DEPUTY-ADMINISTRATOR OF THE PROVINCE OF TRANSVAAL.

Whereas an application has been received for permission to establish the township of Hyde Park Extension No. 34 on Portion 353 of the farm Zandfontein No. 42, Registration Division I.R., District of Johannesburg;

And whereas the provisions of the Townships and Town-planning Ordinance, 1931, relating to the establishment of townships, have been complied with;

Now, therefore, under and by virtue of the powers vested in me by sub-section (4) of section *twenty* of the said Ordinance, I hereby declare that the said township shall be an approved township, subject to the conditions contained in the Schedule hereto.

Given under my Hand at Pretoria on this Fourth day of January, One thousand Nine hundred and Sixty-six.

S. G. J. VAN NIEKERK,
Deputy-Administrator of the Province of Transvaal.

T.A.D. 4/8/2328.

SCHEDULE.

CONDITIONS UNDER WHICH THE APPLICATION MADE BY MARGUERITE DOREEN EGELAND (MARRIED OUT OF COMMUNITY OF PROPERTY TO LEIF EGELAND) UNDER THE PROVISIONS OF THE TOWNSHIPS AND TOWN-PLANNING ORDINANCE, 1931, FOR PERMISSION TO ESTABLISH A TOWNSHIP ON PORTION 353 OF THE FARM ZANDFONTEIN NO. 42, REGISTRATION DIVISION I.R., DISTRICT OF JOHANNESBURG, WAS GRANTED.

A—CONDITIONS OF ESTABLISHMENT.

1. *Name.*

The name of the township shall be Hyde Park Extension No. 34.

2. *Design of Township.*

The township shall consist of erven and streets as indicated on General Plan S.G. No. A.7643/64.

3. *Water.*

The applicant shall lodge with the Administrator for his approval a certificate from the local authority to the effect that—

(*a*) a supply of potable water, sufficient for the needs of the inhabitants of the township when it is fully built up, including provision for fire-fighting services, is available;

(*b*) arrangements to the satisfaction of the local authority have been made regarding the delivery of the water referred to in (*a*) above and the reticulation thereof throughout the township: Provided that such arrangements shall include the following provisions:—

(i) That before the plans of any building to be erected upon any erf are approved by the local authority the applicant shall cause a suitable supply of water to be laid on to the street frontage of the erf;

(ii) dat alle koste van, of in verband met die installering van 'n installasie en toebehore vir die lewering, opgaar, indien nodig, en retikulasie van die water deur die applikant gedra moet word, en die applikant is ook aanspreeklik om sodanige installasie en toebehore in 'n goeie toestand te onderhou tot tyd en wyl hulle deur die plaaslike bestuur oorgeneem word: Met dien verstande dat indien die plaaslike bestuur vereis dat die applikant 'n installasie en toebehore van 'n groter kapasiteit as wat vir die dorp nodig is, moet installeer, die ekstra koste wat daardeur meegebring word deur die plaaslike bestuur gedra moet word;

(iii) Dat die plaaslike bestuur daartoe geregtig is om genoemde installasie en toebehore te eniger tyd kosteloos oor te neem, op voorwaarde dat ses maande kennis gegee word: Met dien verstande dat tot tyd en wyl die plaaslike bestuur genoemde watervoorraad oorneem, die applikant gelde kan vorder vir water wat gelewer word teen 'n tarief deur die plaaslike bestuur goedgekeur;

(*c*) die applikant geskikte waarborge aan die plaaslike bestuur verstrek het met betrekking tot die nakoming van haar verpligtings kragtens bostaande reëlings.

'n Beknopte verklaring waarin die aard en hoeveelheid van die watervoorraad beskikbaar en die hooftrekke van die reëlings tussen die applikant en die plaaslike bestuur getref, uiteengesit word, met spesiale vermelding van die waarborge in subparagraaf (*c*) genoem, moet tesame met die sertifikaat as 'n aanhangsel daarby ingedien word.

4. *Sanitêre dienste.*

Die applikant moet 'n sertifikaat van die plaaslike bestuur aan die Administrateur vir sy goedkeuring voorlê, waarin vermeld word dat reëlings tot voldoening van die plaaslike bestuur getref is vir die sanitêre dienste in die dorp, met inbegrip van voorsiening vir die afvoer van afvalwater en vullisverwydering.

'n Beknopte verklaring van die hoofbepalings van voornoemde reëlings moet tesame met die sertifikaat as 'n aanhangsel daarby ingedien word.

5. *Elektrisiteit.*

Die applikant moet 'n sertifikaat van die plaaslike bestuur aan die Administrateur vir sy goedkeuring voorlê, waarin vermeld word dat reëlings tot voldoening van die plaaslike bestuur getref is vir die lewering van elektrisiteit en die distribusie daarvan deur die hele dorp.

'n Beknopte verklaring van die hoofbepalings van voornoemde reëlings moet tesame met die sertifikaat as 'n aanhangsel daarby ingedien word.

6. *Begraafplaas-, stortings- en Bantoelokasieterreine.*

Die applikant moet tot voldoening van die Administrateur met die plaaslike bestuur reëlings tref ten opsigte van die verskaffing van 'n stortingsterrein en terreine vir 'n begraafplaas en 'n Bantoelokasie. As sodanige verskaffing bestaan uit grond aan die plaaslike bestuur oorgedra te word, is die oordrag daarvan nie onderworpe aan voorwaardes waarby die gebruik of die reg van vervreemding daarvan deur die plaaslike bestuur, beperk word nie.

7. *Mineraleregte.*

Alle regte op minerale en edelgesteentes wat by die pagvrygrondbesitter berus of hierna kan berus, word aan die applikant voorbehou.

8. *Kansellasie van bestaande titelvoorwaardes.*

Die applikant moet op eie koste die volgende titelvoorwaardes laat kanselleer: —

„(*a*) Except with the written approval of the Administrator first had and obtained not more than one dwelling-house, which shall mean a house designed for use as a dwelling for a single family together with such outbuildings as are ordinarily required to be used in connection with the land, shall be erected on the land.

(ii) that all costs of, or connected with, the installation of plant and appurtenances for the delivery, storage, if necessary, and reticulation of the water shall be borne by the applicant, who shall also be responsible for the maintenance of such plant and appurtenances in good order and repair until they are taken over by the local authority: Provided that if the local authority requires the applicant to install plant and appurtenances of a capacity in excess of the needs of the township the additional costs occasioned thereby shall be borne by the local authority;

(iii) that the local authority shall be entitled to take over free of cost the said plant and appurtenances at any time, subject to the giving of six months' notice: Provided that until the local authority takes over the said water supply the applicant may make charges for water supplied at a tariff approved by the local authority;

(*c*) the applicant has furnished the local authority with adequate guarantees regarding the fulfilment of her obligations under the above-mentioned arrangements.

A summarised statement setting forth the nature and quantity of the available supply of water and the major features of the arrangements entered into between the applicant and the local authority, with special reference to the guarantees referred to in sub-paragraph (*c*) shall accompany the certificate as an annexure thereto.

4. *Sanitation.*

The applicant shall lodge with the Administrator for his approval a certificate from the local authority to the effect that arrangements to its satisfaction have been made for the sanitation of the township, which shall include provision for the disposal of waste water and refuse.

A summarised statement of the main provisions of the aforesaid arrangements shall accompany the certificate as an annexure thereto.

5. *Electricity.*

The applicant shall lodge with the Administrator for his approval a certificate from the local authority to the effect that arrangements to its satisfaction have been made for the supply and distribution of electricity throughout the township.

A summarised statement of the main provisions of the aforesaid arrangements shall accompany the certificate as an annexure thereto.

6. *Cemetery, Depositing and Bantu Location Sites.*

The applicant shall make arrangements with the local authority to the satisfaction of the Administrator in regard to the provision of a depositing site and sites for a cemetery and Bantu location. Should such provision consist of land to be transferred to the local authority, transfer thereof shall be free of conditions restricting the use or the right of disposal thereof by the local authority.

7. *Mineral Rights.*

All rights to minerals and precious stones which may be or become vested in the freehold owner, shall be reserved to the applicant.

8. *Cancellation of Existing Conditions of Title.*

The applicant shall at her own expense cause the following conditions to be cancelled: —

(*a*) Except with the written approval of the Administrator first had and obtained not more than one dwelling-house, which shall mean a house designed for use as a dwelling for a single family together with such outbuildings as are ordinarily required to be used in connection with the land, shall be erected on the land.

(*b*) Except with the written approval of the Administrator first had and obtained the land shall be used for residential and agricultural purposes only, or subject to the provisions of the Townships and Town-planning Ordinance, No. 11 of 1931, for the establishment of a township thereon."

9. *Straatverbreding.*

(*a*) Die applikant moet tot voldoening van die plaaslike bestuur die straatverbreding vorm, skraap en onderhou tot tyd en wyl hierdie aanspreeklikheid deur die plaaslike bestuur oorgeneem word: Met dien verstande dat die Administrateur van tyd tot tyd die reg het om die applikant geheel en al of gedeeltelik van hierdie verpligting te onthef na oorlegpleging met die Dorperaad en die plaaslike bestuur.

(*b*) Die applikant moet op eie koste en tot voldoening van die plaaslike bestuur alle obstruksies soos geboue, heinings, bome en boomstompe uit die straatverbredingsreserwes verwyder.

10. *Skenking.*

Die applikant moet, behoudens die voorbehoudsbepalings by paragraaf (*d*) van subartikel (1) van artikel *sewe-en-twintig* van Ordonnansie No. 11 van 1931, as 'n skenking aan die plaaslike bestuur 'n bedrag betaal gelykstaande met 16½% (sestien en 'n half persent) van slegs die grondwaarde van alle erwe wat deur die applikant verkoop, verruil of geskenk of op enige ander manier van die hand gesit word (uitgesonderd erwe oorgedra ingevolge artikel *vier-en-twintig* van daardie Ordonnansie), sodanige waarde bereken te word soos op die datum van die afkondiging van die proklamasie indien die erwe voor sodanige afkondiging van die hand gesit is of soos op die datum van sodanige van die hand sit indien die erwe na sodanige afkondiging van die hand gesit word, en vasgestel te word op die wyse uiteengesit in genoemde paragraaf (*d*).

Die applikant moet geouditeerde, gedetailleerde kwartaalstate, tesame met die bedrag wat daarop aangewys word as verskuldig aan die plaaslike bestuur, aan die plaaslike bestuur verstrek. Die plaaslike bestuur of enige beampte deur hom behoorlik daartoe magtiging verleen besit die reg om op alle redelike tye die applikant se boeke betreffende die verkoop van erwe in die dorp te inspekteer en te ouditeer. Op versoek van genoemde plaaslike bestuur of beampte moet die applikant alle boeke en stukke wat vir sodanige inspeksie en ouditering nodig is, voorlê. Indien geen sodanige gelde gedurende enige tydperk van drie maande ontvang is nie, kan die plaaslike bestuur 'n verklaring waarin melding hiervan gemaak word, in plaas van 'n geouditeerde staat aanneem.

11. *Beskikking oor bestaande titelvoorwaardes.*

Alle erwe moet onderworpe gemaak word aan bestaande voorwaardes en serwitute, as daar is, met inbegrip van die voorbehoud van mineraleregte.

12. *Nakoming van voorwaardes.*

Die applikant moet die stigtingsvoorwaardes nakom en moet die nodige stappe doen om te sorg dat die titelvoorwaardes en ander voorwaardes genoem in artikel *sesen-vyftig bis* van Ordonnansie No. 11 van 1931, nagekom word: Met dien verstande dat die Administrateur die bevoegdheid besit om die applikant van almal of enigeen van die verpligtings te onthef en sodanige verpligtings by enige ander persoon of liggaam van persone te laat berus.

B—TITELVOORWAARDES.

1. *Die erwe met sekere uitsonderings.*

Die erwe uitgesonderd—

(i) sodanige erwe as wat vir Staats- of Provinsiale doeleindes verkry word; en

(ii) erwe wat vir munisipale doeleindes verkry word, mits die Administrateur na raadpleging met die Dorperaad die doeleindes waarvoor sodanige erwe nodig is, goedgekeur het;

(*b*) Except with the written approval of the Administrator first had and obtained the land shall be used for residential and agricultural purposes only, or subject to the provisions of the Townships and Town-planning Ordinance, No. 11 of 1931, for the establishment of a township thereon.

9. *Streetwidening.*

(*a*) The applicant shall form, grade and maintain the streetwidening in the township to the satisfaction of the local authority until such time as this responsibility is taken over by the local authority: Provided that the Administrator shall from time to time be entitled to relieve the applicant wholly or partially from this obligation after reference to the Townships Board and the local authority.

(*b*) The applicant shall at her own expense remove all obstacles such as buildings, fences, trees and tree stumps from the streetwidening reserves to the satisfaction of the local authority.

10. *Endowment.*

The applicant shall, subject to the provisos to paragraph (*d*) of sub-section (1) of section *twenty-seven* of Ordinance No. 11 of 1931, pay as an endowment to the local authority an amount representing 16½% (sixteen and a half per cent) on land value only of all erven disposed of by the applicant by way of sale, barter or gift or in any other manner (other than erven transferred in terms of section *twenty-four* of that Ordinance), such value to be calculated as at the date of the promulgation of the township in the event of the erven having been disposed of prior to such promulgation or as at the date of such disposal in the event of the erven being disposed of after such promulgation and to be determined in the manner set out in the said paragraph (*d*).

Quarterly audited detailed statements shall be rendered by the applicant to the local authority and shall be accompanied by a remittance for the amount shown to be due to the local authority. The local authority, or any official duly authorised thereto by it, shall have the right to inspect and audit the applicant's books at all reasonable times relative to the disposal of erven in the township. If so required by the said local authority, or official, the applicant shall produce all such books and papers as may be necessary for such inspection and audit. If no such moneys have been received during any quarterly period the local authority may, in lieu of an audited statement, accept a statement to that effect.

11. *Disposal of Existing Conditions of Title.*

All erven must be made subject to existing conditions and servitudes, if any, including the reservation of rights to minerals.

12. *Enforcement of Conditions.*

The applicant shall observe the conditions of establishment and shall take the necessary steps to secure the enforcement of the conditions of title and any other conditions referred to in section *fifty-six bis* of Ordinance No. 11 of 1931: Provided that the Administrator shall have the power to relieve the applicant of all or any of the obligations and to vest these in any other person or body of persons.

B—CONDITIONS OF TITLE.

1. *The Erven with Certain Exceptions.*

The erven with the exception of—

(i) such erven as may be acquired for State or Provincial purposes; and

(ii) such erven as may be acquired for municipal purposes provided the Administrator, after consultation with the Townships Board, has approved the purposes for which such erven are required;

is onderworpe aan die verdere voorwaardes hieronder uiteengesit—

(a) Die applikant en enige ander persoon of liggaam van persone wat skriftelik deur die Administrateur daartoe magtiging verleen is, het, met die doel om te sorg dat hierdie voorwaardes en enige ander voorwaardes genoem in artikel *ses-en-vyftig bis* van Ordonnansie No. 11 van 1931 nagekom word, die reg en bevoegdheid om op alle redelike tye die erf te betree ten einde sodanige inspeksie te doen of ondersoek in te stel as wat vir bovermelde doel gedoen of ingestel moet word.

(b) Nòg die eienaar nòg enigiemand anders besit die reg om vir enige doel hoegenaamd bakstene, teëls of erdepype of ander artikels van 'n soortgelyke aard op die erf te vervaardig of te laat vervaardig.

(c) Planne en spesifikasies van alle geboue en van alle veranderings of aanbouings aan geboue moet aan die plaaslike bestuur voorgelê word en die plaaslike bestuur se skriftelike goedkeuring moet verkry word voordat daar met die bouwerksaamhede 'n aanvang gemaak word. Alle geboue of veranderings of aanbouings aan geboue moet binne 'n redelike tydperk na aanvang daarvan voltooi word.

(d) Die opstand van alle geboue moet voldoen aan die vereistes van goeie argitektuur sodat dit nie die aantreklikhede van die omgewing benadeel nie.

(e) Nòg die eienaar nòg enigiemand anders besit die reg om, behalwe om die erf vir boudoeleindes in gereedheid te bring, enige materiaal daarop uit te grawe sonder die skriftelike toestemming van die plaaslike bestuur.

(f) Uitgesonderd met die toestemming van die plaaslike bestuur mag geen dier soos omskryf in die Skutregulasies van Plaaslike Besture op die erf aangehou of op stal gesit word nie.

(g) Geen geboue van hout en/of sink of geboue van roustene mag op die erf opgerig word nie.

(h) Uitgesonderd met die skriftelike goedkeuring van die plaaslike bestuur en onderworpe aan sodanige voorwaardes as wat hy stel, mag nòg die eienaar nòg enige okkupant van die erf enige putte daarop grawe of boorgate daarop boor of enige ondergrondse water daaruit haal.

(j) Waar dit na die mening van die plaaslike bestuur onuitvoerbaar is om stormwater van erwe met 'n hoër ligging regstreeks na 'n openbare straat af te voer, is die eienaar van die erf verplig om te aanvaar dat sodanige stormwater op sy erf vloei en/of toe te laat dat dit daaroor loop: Met dien verstande dat die eienaars van erwe met 'n hoër ligging, van waar die stormwater oor 'n erf met 'n laer ligging loop, aanspreeklik is om 'n eweredige aandeel van die koste te betaal van enige pyplyn of afleivoor wat die eienaar van sodanige erf met 'n laer ligging nodig vind om aan te lê of te bou, om die water wat aldus oor die erf loop, af te voer.

(k) Die erf moet slegs gebruik word om daarop 'n woonhuis op te rig: Met dien verstande dat, met die toestemming van die Administrateur na raadpleging met die Dorperaad en die plaaslike bestuur, 'n plek vir openbare godsdiensoefening of 'n plek van onderrig, 'n gemeenskapsaal, 'n inrigting of ander geboue wat in 'n woongebied tuishoort, op die erf opgerig kan word: Voorts met dien verstande dat die plaaslike bestuur ander geboue waarvoor in 'n goedgekeurde dorpsaanlegskema voorsiening gemaak word, kan toelaat, behoudens die voorwaardes van die skema waarvolgens die toestemming van die plaaslike bestuur vereis word.

(l) Nie meer as een woonhuis tesame met sodanige buitegeboue as wat gewoonlik vir gebruik in verband daarmee nodig is, mag op die erf opgerig word nie, behalwe met die toestemming van die Administrateur wat sodanige voorwaardes as wat hy nodig ag, kan stel: Met dien verstande dat as die erf onderverdeel word of as sodanige erf, of enige gedeelte daarvan met enige ander erf of

shall be subject to the further conditions hereinafter set forth:—

(a) The applicant and any other person or body of persons so authorised in writing by the Administrator, shall, for the purpose of securing the enforcement of these conditions and any other conditions referred to in section *fifty-six bis* of Ordinance No. 11 of 1931, have the right and power to enter into and upon the erf at all reasonable times for the purpose of such inspection or inquiry as may be necessary to be made for the above-mentioned purpose.

(b) Neither the owner nor any other person shall have the right to make or permit to be made upon the erf for any purpose whatsoever any bricks, tiles or earthenware pipes or other articles of a like nature.

(c) Plans and specifications of all buildings and of all alterations or additions thereto shall be submitted to the local authority whose approval, in writing, shall be obtained before the commencement of building operations. All buildings or alterations or additions thereto shall be completed within a reasonable time after commencement.

(d) The elevational treatment of all buildings shall conform to good architecture so as not to interfere with the amenities of the neighbourhood.

(e) Neither the owner nor any other person shall have the right save and except to prepare the erf for building purposes, to excavate therefrom any material without the written consent of the local authority.

(f) Except with the consent of the local authority no animal as defined in the Local Authorities' Pounds Regulations shall be kept or stabled on the erf.

(g) No wood and/or iron buildings or buildings of unburnt clay-brick shall be erected on the erf.

(h) Except with the written approval of the local authority and subject to such conditions as the local authority may impose, neither the owner nor any occupier of the erf shall sink any wells or boreholes thereon or abstract any subterranean water therefrom.

(j) Where, in the opinion of the local authority, it is impracticable for stormwater to be drained from higher lying erven direct to a public street the owner of the erf shall be obliged to accept and/or permit the passage over the erf of such stormwater: Provided that the owners of any higher lying erven, the stormwater from which is discharged over any lower lying erf, shall be liable to pay a proportionate share of the cost of any pipe line or drain which the owner of such lower lying erf may find necessary to lay or construct for the purpose of conducting the water so discharged over the erf.

(k) The erf shall be used for the erection of a dwelling-house only: Provided that, with the consent of the Administrator after reference to the Townships Board and the local authority, a place of public worship or a place of instruction, social hall, institution or other buildings apertaining to a residential area may be erected on the erf: Provided further that the local authority may permit such other buildings as may be provided for in an approved Town-planning Scheme, subject to the conditions of the Scheme under which the consent of the local authority is required.

(l) Except with the consent of the Administrator who may prescribe such conditions as he may deem necessary, not more than one dwelling-house together with such outbuildings as are ordinarily required to be used in connection therewith shall be erected on the erf: Provided that if the erf is subdivided or if such erf or any portion thereof is

gedeelte van 'n erf gekonsolideer word, hierdie voorwaarde met die toestemming van die Administrateur op elke gevolglike deel of gekonsolideerde gebied toegepas kan word.

(i) Die waarde van die woonhuis, sonder inbegrip van buitegeboue, wat op die erf opgerig gaan word, moet minstens R6,000 wees.

(ii) Die hoofgebou, wat 'n voltooide gebou moet wees en nie een wat gedeeltelik opgerig en later voltooi sal word nie, moet gelyktydig met, of vòòr die buitegeboue opgerig word.

(*m*) Geboue, met inbegrip van buitegeboue, wat hierna op die erf opgerig word moet minstens 35 voet van die straatgrens daarvan geleë wees.

(*n*) Indien die erf omhein of op enige ander wyse toegemaak word, moet die heining of ander omheiningsmateriaal tot voldoening van die plaaslike bestuur opgerig en onderhou word.

2. *Serwituut vir riolerings- en ander munisipale doeleindes.*

Benewens die betrokke voorwaardes hierbo uiteengesit, is die erwe waarop serwitute op die algemene plan aangedui is, aan die volgende voorwaardes onderworpe:—

(*a*) Erwe Nos. 242 en 243 is onderworpe aan 'n serwituut, ses voet breed, vir riolerings- en ander munisipale doeleindes, ten gunste van die plaaslike bestuur en Erf No. 242 is voorts onderworpe aan 'n serwituut, twaalf voet breed, ten gunste van die plaaslike bestuur, albei soos aangewys op die algemene plan.

(*b*) Geen gebou of ander struktuur mag binne voornoemde serwituutsgebied opgerig word nie en geen grootwortelbome mag binne die gebied van sodanige serwituut of binne ses voet daarvan geplant word nie.

(*c*) Die plaaslike bestuur is geregtig om sodanige materiaal as wat deur hom uitgegrawe word tydens die aanleg, onderhoud en verwydering van sodanige rioolhoofpypleidings en ander werke, as wat hy volgens goeddunke as noodsaaklik beskou, tydelik te gooi op die grond wat aan voornoemde serwituut grens en voorts is die plaaslike bestuur geregtig tot redelike toegang tot genoemde grond vir voornoemde doel: Met dien verstande dat die plaaslike bestuur enige skade vergoed wat gedurende die aanleg, onderhoud en verwydering van sodanige rioolhoofpypleidings en ander werke veroorsaak word.

3. *Woordomskrywing.*

In voormelde voorwaardes het onderstaande uitdrukkings die betekenis wat daaraan geheg word:—

(i) „Applikant" beteken Marguerite Doreen Egeland (buite gemeenskap van goedere getroud met Leif Egeland) en haar opvolgers in titel tot die eiendomsreg van die dorp.

(ii) „Woonhuis" beteken 'n huis wat ontwerp is vir gebruik as 'n woning vir een gesin.

4. *Staats- en munisipale erwe.*

As 'n erf wat verkry word soos beoog in klousule B 1 (i) en (ii) hiervan, in die besit kom van enige ander persoon as die Staat of die plaaslike bestuur dan is so 'n erf daarop onderworpe aan sodanige van voornoemde voorwaardes of sodanige ander voorwaardes as wat die Administrateur na raadpleging met die Dorperaad toelaat.

consolidated with any other erf or portion of an erf this condition may with the consent of the Administrator be applied to each resulting portion or consolidated area.

(i) The dwelling-house, exclusive of outbuildings, to be erected on the erf shall be of the value of not less than R6,000;

(ii) the main building, which shall be a completed building and not one partly erected and intended for completion at a later date, shall be erected simultaneously with or before the erection of the outbuildings.

(*m*) Buildings, including outbuildings, hereafter erected on the erf shall be located not less than 35 feet from the boundary thereof abutting on a street.

(*n*) If the erf is fenced, or otherwise enclosed, the fencing or other enclosing device shall be erected and maintained to the satisfaction of the local authority.

2. *Servitude for Sewerage and Other Municipal Purposes.*

In addition to the relevant conditions set out above the erven upon which servitudes are indicated on the general plan shall be subject to the following conditions:—

(*a*) Erven Nos. 242 and 243 are subject to a servitude six feet wide for sewerage and other municipal purposes in favour of the local authority and Erf No. 242 is further subject to a servitude twelve feet wide in favour of the local authority, both as indicated on the General Plan.

(*b*) No building or other structure shall be erected within the aforesaid servitude area and no large-rooted trees shall be planted within the area of such servitude or within 6 feet thereof.

(*c*) The local authority shall be entitled to deposit temporarily on the land adjoining the aforesaid servitude such material as may be excavated by it during the course of the construction, maintenance and removal of such sewerage mains and other works as it in its discretion may deem necessary and shall further be entitled to reasonable access to the said land for the aforesaid purpose subject to any damage done during the process of constructing, maintaining and removing such sewerage mains and other works being made good by the local authority.

3. *Definitions.*

In the foregoing conditions the following terms shall have the meaning assigned to them:—

(i) "Applicant" means Marguerite Doreen Egeland (married out of community of property to Leif Egeland) and her successors in title to the township.

(ii) "Dwelling-house" means a house designed for use as a dwelling for a single family.

4. *State and Municipal Erven.*

Should any erf acquired as contemplated in clause B 1 (i) and (ii) hereof come into the possession of any person other than the State or the local authority such erf shall thereupon be subject to such of the aforementioned or such other conditions as may be permitted by the Administrator after consultation with the Townships Board.

ADMINISTRATEURSKENNISGEWINGS.

Administrateurskennisgewing No. 48.] [19 Januarie 1966.

OPENING.—OPENBARE PAD, MUNISIPALITEIT VAN DEVON.

Dit word hiermee vir algemene inligting bekendgemaak dat die Administrateur ingevolge paragraaf (*b*) van subartikel (2) van artikel *vyf*, artikel *veertig* en artikel *drie* van die Padordonnansie, 1957 (Ordonnansie No. 22

ADMINISTRATOR'S NOTICES.

Administrator's Notice No. 48.] [19 January 1966.

OPENING.—PUBLIC ROAD, MUNICIPALITY OF DEVON.

It is hereby notified for general information that the Administrator has approved in terms of paragraph (*b*) of sub-section (2) of section *five*, section *forty* and section *three* of the Roads Ordinance, 1957 (Ordinance No. 22

van 1957), goedkeuring verleen het dat 'n provinsiale pad, 80 Kaapse voet breed, as 'n verlenging van Provinsiale Pad No. P5-1, sal bestaan binne die Devon Munisipaliteit, soos op die bygaande sketsplan aangetoon.

D.P. 021-022-23/21/P5-1.

of 1957), that a provincial road, 80 Cape feet wide, as an extension of Provincial Road No. P5-1, shall exist within the Municipality of Devon, as indicated on the sketch plan subjoined hereto.

D.P. 021-022-23/21/P5-1.

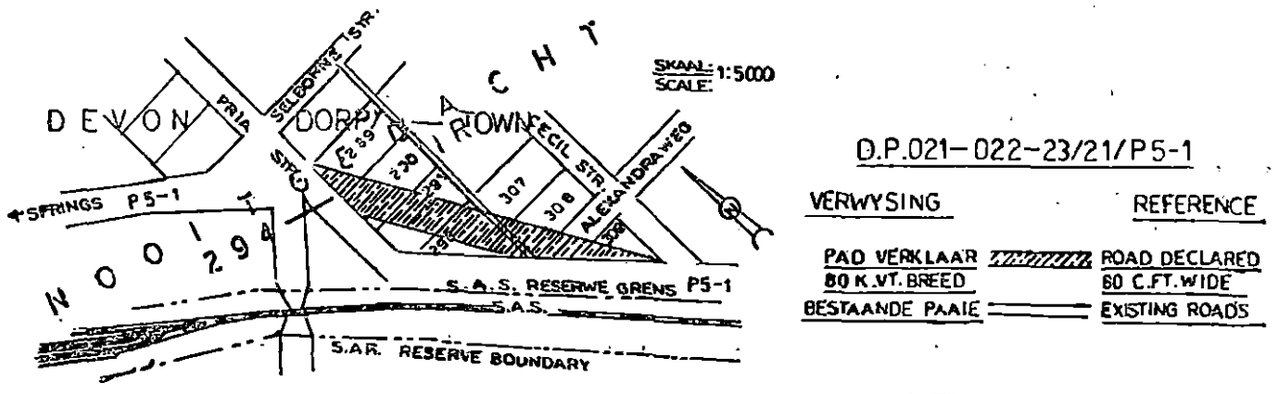

Administrateurskennisgewing No. 49.] [19 Januarie 1966.

MUNISIPALITEIT DELAREYVILLE.—WYSIGING VAN SANITÊRE EN VULLISVERWYDERINGS-TARIEF.

Die Administrateur publiseer hierby ingevolge artikel *honderd-en-een* van die Ordonnansie op Plaaslike Bestuur, 1939, die verordeninge hierna uiteengesit, wat deur hom ingevolge artikel *nege-en-negentig* van genoemde Ordonnansie goedgekeur is.

Die Sanitêre en Vullisverwyderingstarief van die Munisipaliteit Delareyville, afgekondig by Administrateurskennisgewing No. 735 van 6 November 1963, word hierby gewysig deur na subitem (3) van item 3 die volgende in te voeg:—

„(4) Minimum heffing, per maand: R1.50".

T.A.L.G. 5/81/52.

Administrateurskennisgewing No. 50.] [19 Januarie 1966.

VERLEGGING EN VERBREDING VAN DISTRIKS-PAD No. 6, DISTRIK STANDERTON.

Hiermee word vir algemene inligting bekendgemaak dat die Administrateur, ná ondersoek en verslag deur die Padraad van Standerton, goedgekeur het dat Distrikspad No. 6 oor die plase Cyrus No. 23—H.S., Wildebeestkraal No. 24—H.S., Welmoed No. 35—H.S. en Groenvlei No. 37—H.S., distrik Standerton, ingevolge paragraaf (*d*) van subartikel (1) van artikel *vyf* en artikel *drie* van die Padordonnansie, 1957 (Ordonnansie No. 22 van 1957), verlê en na 80 Kaapse voet verbreed word, soos op bygaande sketsplan aangetoon.

D.P. 051-057-23/22/6.

Administrator's Notice No. 49.] [19 January 1966.

DELAREYVILLE MUNICIPALITY.—AMENDMENT TO SANITARY AND REFUSE REMOVALS TARIFF.

The Administrator hereby, in terms of section *one hundred and one* of the Local Government Ordinance, 1939, publishes the by-laws set forth hereinafter, which have been approved by him in terms of section *ninety-nine* of the said Ordinance.

Amend the Sanitary and Refuse Removals Tariff of the Delareyville Municipality, published under Administrator's Notice No. 735, dated the 6th November, 1963, by the insertion after sub-item (3) of item 3 of the following:—

"(4) Minimum charge, per month: R1.50".

T.A.L.G. 5/81/52.

Administrator's Notice No. 50.] [19 January 1966.

DEVIATION AND WIDENING OF DISTRICT ROAD No. 6, DISTRICT OF STANDERTON.

It is hereby notified for general information that the Administrator has approved, after investigation and report by the Road Board of Standerton, that District Road No. 6 traversing the farms Cyrus No. 23—H.S., Wildebeestkraal No. 24—H.S., Welmoed No. 35—H.S. and Groenvlei No. 37—H.S., District of Standerton, shall be deviated and widened to 80 Cape feet in terms of paragraph (*d*) of sub-section (1) of section *five* and section *three* of the Roads Ordinance, 1957 (Ordinance No. 22 of 1957), as indicated on the subjoined sketch plan.

D.P. 051-057-23/22/6.

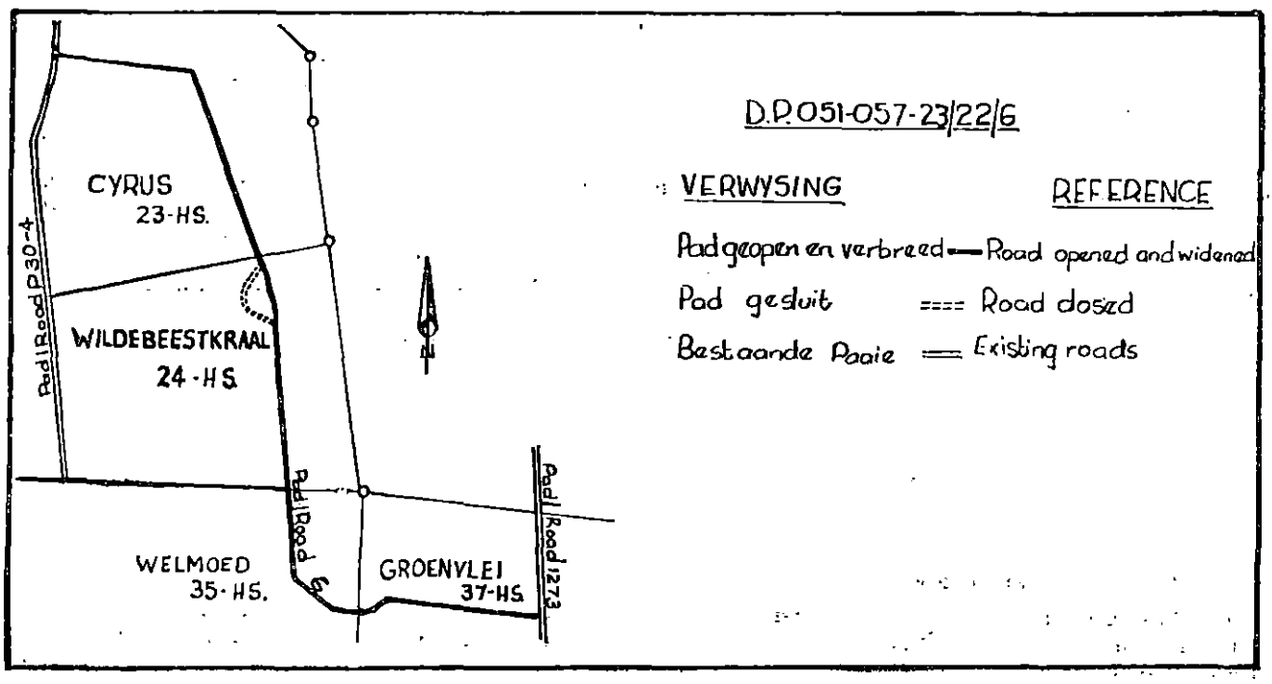

Administrateurskennisgewing No. 51.] [19 Januarie 1966.

VERLEGGING EN VERBREDING VAN DISTRIKSPAD No. 1298, DISTRIK ERMELO.

Hiermee word vir algemene inligting bekendgemaak dat die Administrateur, ná ondersoek en verslag deur die Padraad van Ermelo, goedgekeur het dat Distrikspad No. 1298 oor die plase Witbank No. 236—I.S., Nooitgedacht No. 237—I.S. en Orpenskraal No. 238—I.S., distrik Ermelo, ingevolge paragraaf (*d*) van subartikel (1) van artikel *vyf* en artikel *drie* van die Padordonnansie, 1957 (Ordonnansie No. 22 van 1957), verlê en verbreed word na 80 Kaapse voet, soos op bygaande sketsplan aangetoon.

D.P. 051-052-23/22/1298, Vol. II.

Administrator's Notice No. 51.] [19 January 1966.

DEVIATION AND WIDENING OF DISTRICT ROAD No. 1298, DISTRICT OF ERMELO.

It is hereby notified for general information that the Administrator has approved, after investigation and report by the Road Board of Ermelo, that District Road No. 1298 traversing the farms Witbank No. 236—I.S., Nooitgedacht No. 237—I.S. and Orpenskraal No. 238—I.S., District of Ermelo, shall be deviated and widened to 80 Cape feet in terms of paragraph (*d*) of sub-section (1) of section *five* and section *three* of the Roads Ordinance, 1957 (Ordinance No. 22 of 1957), as indicated on the subjoined sketch plan.

D.P. 051-052-23/22/1298, Vol. II.

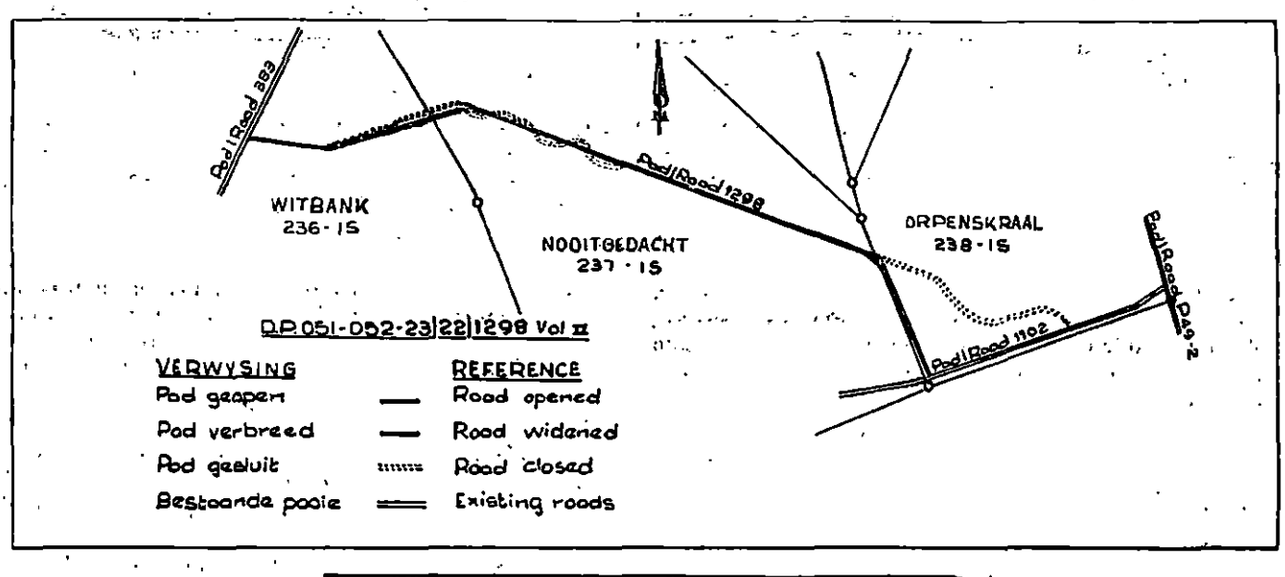

Administrateurskennisgewing No. 52.] [19 Januarie 1966.

VERKIESING VAN LID.—WOLMARANSSTADSE SKOOLRAAD.

Johannes Lodewikus van Staden, Predikant, van Posbus 90, Leeudoringstad, is verkies tot lid van bogenoemde Raad en het sy amp aanvaar op 3 November 1965.

T.O.A. 21-1-4-17.

Administrator's Notice No. 52.] [19 January 1966.

ELECTION OF MEMBER.—WOLMARANSSTAD SCHOOL BOARD.

Johannes Lodewikus van Staden, Minister of Religion, of P.O. Box 90, Leeudoringstad, has been elected as a member of the above-mentioned Board and assumed office on 3rd November, 1965.

T.O.A. 21-1-4-17.

Administrateurskennisgewing No. 53.] [19 Januarie 1966.

INSTELLING VAN RAADPLEGENDE KOMITEE VIR DIE INDIËRGEMEENSKAP VAN BARBERTON IN DIE REGSGEBIED VAN DIE STADSRAAD VAN BARBERTON.

Ingevolge die bepalings van subartikel (1) van artikel *twee* van die Ordonnansie op Plaaslike Bestuur (Uitbreiding van Bevoegdhede), 1962 (Ordonnansie No. 22 van 1962), stel die Administrateur, met die goedkeuring van die Minister hierby 'n raadplegende komitee in vir die groepsgebied wat in Bylae A hierby omskryf word en wat geleë is binne die regsgebied van 'n plaaslike bestuur, naamlik Barberton, en ingevolge die bepalings van artikel *vier* van bedoelde Ordonnansie vaardig die Administrateur, met die goedkeuring van die Minister, hierby die Regulasies uit soos vervat in Bylae B hiervan ten opsigte van bedoelde Raadplegende Komitee.

BYLAE A.

INDIËRGROEP.

Die gebied bestaande uit Barberton- (Asiatiese) dorp (Algemene Plan No. A.9282/47) en Barberton (Asiatiese) dorpsuitbreiding No. 1 (Algemene Plan No. A.9283/47).

Administrator's Notice No. 53.] [19 January 1966.

ESTABLISHMENT OF CONSULTATIVE COMMITTEE FOR THE INDIAN COMMUNITY OF BARBERTON IN THE AREA OF JURISDICTION OF THE BARBERTON TOWN COUNCIL.

In terms of the provisions of sub-section (1) of section *two* of the Local Government (Extension of Powers) Ordinance, 1962, (Ordinance No. 22 of 1962), the Administrator, with the approval of the Minister, hereby establishes a consultative committee for the group area which is defined in Schedule A hereof and which is situated in the area of jurisdiction of a local authority, namely Barberton and in terms of the provisions of section *four* of the said Ordinance, the Administrator with the approval of the Minister, hereby makes the regulations as set out in Schedule B hereof in respect of the said Consultative Committee.

SCHEDULE A.

INDIAN GROUP.

The area consisting of Barberton (Asiatic) Township (General Plan No. A.9282/47) and Barberton (Asiatic) Township Extension 1 (General Plan No. A.9283/47).

BYLAE B.

REGULASIES BETREFFENDE INSTELLING VAN RAADPLEGENDE KOMITEE IN DIE REGSGEBIED VAN DIE STADSRAAD VAN BARBERTON.

Woordomskrywing.

1. In hierdie regulasies, tensy uit die samehang anders blyk, beteken—

(i) „bevoegde persoon", 'n persoon wat nie ingevolge die bepalings van subartikel (1) van artikel *een* van die Wet 'n onbevoegde persoon is nie met betrekking tot enige onroerende goed, grond of perseel in die groepsgebiede omskrywe in Bylae A; (iv)

(ii) „die Wet", die Wet op Groepsgebiede, 1957 (Wet No. 77 van 1957); (v)

(iii) „Komitee" die Raadgewende Komitee ingevolge hierdie kennisgewing ingestel; (ii)

(iv) „Ordonnansie" die Ordonnansie op Plaaslike Bestuur (Uitbreiding van Bevoegdhede), 1962; (iii)

(v) „Stadsraad", die Stadsraad van Barberton; (i)

en enige ander woord wat gebruik word, het die betekenis wat by die Ordonnansie daaraan geheg word.

Algemene doelstelling van Komitee.

2. Die Komitee is verantwoordelik vir die bevordering van die belange en welsyn van die inwoners van sy gebied en bring alle sake wat daarop betrekking kan hê onder die aandag van die Stadsraad.

Samestelling van Komitee.

3. (1) Die Komitee bestaan uit vyf persone aangestel deur die Administrateur waarvan twee deur die Minister en een deur die Stadsraad benoem word.

(2) Indien die Stadsraad versuim of weier om binne dertig dae nadat hy deur of namens die Administrateur daartoe versoek is, 'n persoon as lid te benoem, stel die Administrateur 'n bevoegde persoon as lid aan namens die Stadsraad.

Ampstermyn van Komitee.

4. Behoudens die bepalings van regulasie 14, beklee 'n lid van die Komitee sy amp vir 'n tydperk van twee jaar bereken vanaf die datum van sy aanstelling.

Ampsdraers van Komitee.

5. (1) Die Administrateur benoem van tyd tot tyd een van die lede van die Komitee as Voorsitter daarvan vir 'n tydperk van hoogstens een jaar: Met dien verstande dat 'n aftredende Voorsitter weer benoem kan word.

(2) Die Komitee verkies van tyd tot tyd 'n Ondervoorsitter uit sy geledere vir 'n tydperk van hoogstens een jaar.

(3) Wanneer die Voorsitter afwesig is of nie in staat is om sy pligte uit te voer nie, tree die Ondervoorsitter as Voorsitter van die Komitee op en indien die Voorsitter sowel as die Ondervoorsitter van 'n vergadering van die Komitee afwesig is, kies die by daardie vergadering aanwesige lede een uit hulle geledere om op daardie vergadering voor te sit.

(4) Die Stadsraad wys, met die goedkeuring van die Administrateur, 'n beampte aan om as Sekretaris van die Komitee op te tree.

Vergaderings en kworum van Komitee.

6. (1) Die eerste vergadering van die Komitee word gehou op die plek, dag en tyd wat deur of namens die Administrateur vasgestel word.

(2) Die Komitee hou 'n gewone vergadering minstens een keer elke maand en op 'n plek, dag en tyd wat die Komitee van tyd tot tyd in oorleg met die Stadsraad vasstel.

(3) Die Voorsitter kan te eniger tyd en moet op die skriftelike versoek van die Stadsraad of sy gevolmagtigde 'n spesiale vergadering van die Komitee belê.

(4) 'n Vergadering van die Komitee kan tot 'n bepaalde dag en tyd verdaag word.

(5) Drie lede van die Komitee maak 'n kworum uit.

(6) Indien die Komitee in gebreke bly om 'n vergadering gedurende enige maand te hou, moet die Sekretaris die Stadsraad onverwyld daarvan in kennis stel.

SCHEDULE B.

REGULATIONS CONCERNING THE ESTABLISHMENT OF THE CONSULTATIVE COMMITTEE IN THE AREA OF JURISDICTION OF THE BARBERTON TOWN COUNCIL.

Definitions.

1. In these regulations, unless the context otherwise indicates—

(i) "Town Council" means the Town Council of Barberton; (v)

(ii) "Committee" means the Consultative Committee established in terms of this notice; (iii)

(iii) "Ordinance" means the Local Government (Extension of Powers) Ordinance, 1962; (iv)

(iv) "qualified person" means a person who is not disqualified in terms of the provisions of sub-section (1) of section *one* of the Act in relation to any immovable property, land or premises in the group area(s) defined in Schedule A; (i)

(v) "the Act" means the Group Areas Act, 1957 (Act No. 77 of 1957); (ii)

and any other word or expression shall have the meaning assigned thereto in the Ordinance.

General Purpose of Committee.

2. The Committee shall be responsible for the promotion of the interests and welfare of the inhabitants of its area and shall bring all matters relating thereto to the notice of the Town Council.

Constitution of Committee.

3. (1) The Committee shall consist of five persons appointed by the Administrator of whom two shall be nominated by the Minister and one by the Town Council.

(2) If the Town Council fails or refuses to nominate a person as a member within thirty days after being requested to do so by or on behalf of the Administrator, the Administrator shall appoint a qualified person as a member on behalf of the Town Council.

Period of Office of Committee.

4. Subject to the provisions of regulation 14, a member of the Committee shall hold office for a period of two years calculated from the date of his appointment.

Office-bearers of Committee.

5. (1) The Administrator shall from time to time nominate one of the members of the Committee as Chairman thereof for a period not exceeding one year; Provided that a retiring Chairman may again be nominated.

(2) The Committee shall elect from time to time a Vice-Chairman from among its members for a period not exceeding one year.

(3) Whenever the Chairman is absent or unable to carry out his duties, the Vice-Chairman shall act as Chairman of the Committee and if the Chairman as well as the Vice-Chairman are absent from the Committee, the members present at that meeting shall elect one of their members to preside at that meeting.

(4) The Town Council shall, with the approval of the Administrator, nominate an officer to act as Secretary of the Committee.

Meetings and Quorum of Committee.

6. (1) The first meeting of the Committee shall be held at the place and on the day and at the time fixed by or on behalf of the Administrator.

(2) The Committee shall hold an ordinary meeting at least once a month and at a place and on the day and at the time which the Committee shall from time to time determine in consultation with the Town Council.

(3) The Chairman may at any time and shall at the written request of the Town Council or its authorized representative, convene a special meeting of the Committee.

(4) A meeting of the Committee may be adjourned to a specified day and time.

(5) Three members of the Committee shall constitute a quorum.

(6) If the Committee should fail to hold a meeting during any month, the Secretary shall forthwith advise the Town Council thereof.

(7) Behoudens die bepalings van subregulasie (8) is alle vergaderings van die Komitee vir 'n bevoegde persoon toeganklik en die Minister, die Administrateur en die Stadsraad kan elk 'n persoon magtig om as sy verteenwoordiger vergaderings van die Komitee by te woon en aan die verrigtinge deel te neem, maar enige sodanige verteenwoordiger het geen stem nie.

(8) Indien die Komitee of die Stadsraad of sy gevolmagtigde van mening is dat enige saak geriefliker en voordeliger in die afwesigheid van enige bevoegde persoon genoem in subregulasie (7) behandel kan word, gaan die Komitee in komitee en enige besluit aldus geneem is ten volle van krag en regsgeldig as 'n besluit van die Komitee.

Kennisgewing van vergaderings.

7. (1) Die Sekretaris van die Komitee gee skriftelik kennis van die plek en die bepaalde dag en tyd vir die hou van gewone vergaderings aan elke lid van die Komitee wat daarna, totdat sodanige plek, dag of tyd verander word en kennis daarvan gegee is, sodanige vergaderings sonder nadere kennisgewing moet bywoon.

(2) Die Sekretaris van die Komitee gee skriftelik kennis aan elke lid van die Komitee van elke plek, dag en tyd van elke spesiale vergadering minstens agt-en-veertig uur voor so 'n vergadering.

(3) Enige sodanige kennisgewing word aan die lid persoonlik oorhandig of, na dit behoorlik geadresseer is, aan sy gebruiklike verblyf of besigheidsplek gestuur.

(4) Die onopsetlike versuim om aan enige lid van die Komitee so 'n kennisgewing te besorg soos in hierdie regulasie bedoel, doen aan die geldigheid van enige vergadering geen afbreuk nie.

Agenda en volgorde van verrigtinge.

8. (1) Die Sekretaris van die Komitee is verantwoordelik vir die opstel van die agenda vir enige vergadering van die Komitee.

(2) Die volgorde van verrigtinge op elke gewone vergadering van die Komitee is soos volg:—

(*a*) Notule van vorige vergadering;
(*b*) aansoeke van lede om verlof tot afwesigheid;
(*c*) amptelike aankondigings;
(*d*) onbestrede mosies van die Voorsitter;
(*e*) vrae waarvan kennis gegee is;
(*f*) kennisgewings van mosie wat van 'n vorige vergadering oorstaan;
(*g*) petisies;
(*h*) nuwe kennisgewings van mosie;
(*i*) sake wat deur die Stadsraad na hom verwys is.

Stemming by vergadering.

9. (1) Alle sake wat voor 'n vergadering van die Komitee dien, word deur 'n meerderheid van stemme van die lede aanwesig beslis.

(2) Ingeval van 'n staking van stemme het die Voorsitter 'n beslissende stem benewens sy beraadslagende stem.

Notule van vergadering.

10. (1) Die notule van die verrigtinge van elke vergadering van die Komitee word gereeld bygehou en bevat behoorlik gerangskikte besonderhede van alle sake wat by die vergadering behandel is.

(2) Die notule van die verrigtinge van elke vergadering word by die daaropvolgende vergadering voorgelê en, as dit as korrek aanvaar word, bekragtig deur die handtekening van die Voorsitter.

(3) Die notule van verrigtinge van elke vergadering van die komitee, uitgesonderd vergaderings in komitee, is ter insae van enige inwoner van die gebied.

(4) Gesertifiseerde afskrifte van alle notule van verrigtinge van vergaderings van die Komitee en ander daarmee verbandhoudende stukke, word deur die Sekretaris so spoedig moontlik aan die Stadsraad verskaf, en indien hy dit vereis, ook aan die Minister en die Administrateur.

Oordra van besluite aan Raad.

11. Enige kommentaar of voorstel wat die Komitee lewer of maak in verband met enige aangeleentheid waaroor hy kragtens hierdie regulasies deur die Stadsraad geraadpleeg moet word, word, behoudens paragraaf (*b*) van subartikel (3) van artikel *twee* van die Ordonnansie,

(7) Subject to the provisions of sub-regulation (8), all meetings of the Committee shall be open to a qualified person and the Minister, the Administrator and the Town Council may each authorize a person to attend meetings of the Committee as his or its representative and to take part in the proceedings but any such representative shall have no vote.

(8) If the Committee or the Town Council or its authorized representative is of the opinion that any matter can be dealt with more conveniently or advantageously in the absence of any qualified person referred to in sub-regulation (7), the Committee shall go into committee and any resolution so taken, shall be of full force and effect as a resolution of the Committee.

Notice of Meetings.

7. (1) The Secretary of the Committee shall give written notice of the place and the specified day and time for the holding of ordinary meetings to every member of the Committee who shall thereafter, until such place, day or time is altered and notice of such alteration has been given, be required to attend such meetings without further notice.

(2) The Secretary of the Committee shall give written notice to each member of the Committee of the place, day and time of every special meeting at least forty-eight hours before such meeting.

(3) Any such notice shall be handed to the member personally or, after it has been properly addressed, sent to his usual place of residence or business.

(4) The inadvertent failure to furnish any member of the Committee with a notice as contemplated in this regulation, shall not affect the validity of any meeting.

Agenda and Order of Precedence of Business.

8. (1) The Secretary of the Committee shall be responsible for the preparation of the agenda for any meeting of the Committee.

(2) The order of precedence of the business at each ordinary meeting of the Committee shall be as follows:—

(*a*) minutes of previous meeting;
(*b*) applications of members for leave of absence;
(*c*) official announcements;
(*d*) unopposed motions of the Chairman;
(*e*) questions of which notice has been given;
(*f*) notices of motion standing over from a previous meeting;
(*g*) petitions;
(*h*) new notices of motion;
(*i*) matters referred to it by the Town Council.

Voting at Meeting.

9. (1) All matters before a meeting of the Committee shall be decided by majority of the votes of the members present.

(2) In the case of an equality of votes, the Chairman shall have a casting vote as well as a deliberative vote.

Minutes of Meeting.

10. (1) The minutes of the proceedings of every meeting of the Committee shall be regularly kept and shall contain in proper order details of all matters dealt with at the meeting.

(2) The minutes of the proceedings of every meeting shall be presented to the next succeeding meeting, and if accepted as correct, shall be confirmed by the signature of the Chairman.

(3) The minutes of the proceedings of every meeting of the Committee, except meetings in committee, shall be open for inspection by any inhabitant of the area.

(4) Certified copies of all minutes of the proceedings of meetings of the Committee and other relative documents shall be furnished to the Town Council as soon as possible by the Secretary and, if he so requires, also to the Minister and the Administrator.

Town Council to be Informed of Resolutions.

11. Any comment or suggestion offered or made by the Committee in connection with any matter on which it shall be consulted by the Town Council in terms of these regulations, shall, subject to paragraph (*b*) of sub-section (3) of section *two* of the Ordinance, within five days after

binne vyf dae na afloop van die vergadering waarop sodanige aangeleentheid deur die Komitee behandel is, skriftelik deur die Sekretaris oorgedra aan die Stadsraad en onder die handtekening van die Voorsitter.

Raadpleging van die Komitee deur Stadsraad.

12. (1) Die Stadsraad raadpleeg die Komitee oor die volgende aangeleenthede vir soverre sodanige aangeleenthede regstreeks betrekking het op die gebied van die Komitee:—

(*a*) Voorstelle in verband met die begroting insluitende die kapitaalbegroting;

(*b*) die uitvoering van genoemde begrotingsvoorstelle, insluitende dié wat betrekking het op—

(i) die heffing op belasbare eiendom van enige algemene belasting, gesondheidsbelasting, waterbelasting, of spesiale belasting;

(ii) die heffing van gelde vir munisipale dienste;

(iii) die besteding van enige fondse aan permanente verbeterings en ontwikkelingswerke;

(iv) die aangaan van enige lening;

(v) die maak, bou, verandering, skoonhou, repareer, sluiting en verlegging van openbare strate;

(vi) die verskaffing of oorname van begraafplase en die oordrag daarvan aan enige liggaam;

(vii) die instelling, oprigting, instandhouding en sluiting van markte en markgeboue en die verhuring van en heffing van huurgelde ten opsigte van gedeeltes van sulke geboue en stalletjies daarin;

(viii) die oprigting en instandhouding van brandweer- en ambulansdienste; en

(ix) die instelling, verskaffing, onderhoud, verbetering, staking of sluiting van openbare biblioteke en parke, geriewe vir baai, vermaaklikheid, sport, piekniekmaak en kampeer en gesondheids- en ontspanningsoorde, tesame met hutte, pawiljoene, ververssingskamers en ander akkommodasie en geriewe in verband daarmee;

(*c*) die weë en middele ter voorkoming van wantoestande en oortreding van die Stadsraad se verordeninge;

(*d*) die voorgestelde uitvaardiging van enige verordeninge deur die Stadsraad;

(*e*) die beplanning en uitvoering van enige behuisingskema;

(*f*) die opstel en voorbereiding van enige dorpsaanlegskema en enige wysiging daarvan;

(*g*) die voorsiening, uitbreiding, inkorting of staking van enige kindersorgdienste en geriewe;

(*h*) die aanstelling van enige beampte en werknemer wat 'n bevoegde persoon is en wat hoofsaaklik of uitsluitlik binne die gebied van die Komitee werksaam sal wees; en

(*i*) sodanige ander aangeleenthede as wat die Administrateur, na goeddunke en na raadpleging met die Stadsraad, van tyd tot tyd kan bepaal.

(2) Waar enige geskil ontstaan of enige aangeleentheid regstreeks betrekking het op die gebied van die Komitee soos beoog in subregulasie (1), is die beslissing van die Administrateur aangaande daardie geskil, die eindbeslissing.

Diskwalifikasies vir lidmaatskap.

13. Geen persoon kan as lid van die Komitee aangestel word nie as—

(*a*) hy 'n ongerehabiliteerde insolvent is; of

(*b*) hy binne die voorafgaande twee jaar sy boedel oorgegee het; of

(*c*) hy 'n vreemdeling is soos omskryf by artikel *een* van die Wet op Suid-Afrikaanse Burgerskap, 1949 (Wet No. 44 van 1949); of

(*d*) hy onderworpe is aan 'n bevel van die hof waarby hy as swaksinnig of geestelik gekrenk of gebrekkig verklaar is of ingevolge die Wet op Geestesgebreken, 1916, wettiglik aangehou word as geestelik gekrenk of gebrekkig; of

the termination of the meeting at which such matter was dealt with by the Committee, be furnished by the Secretary in writing to the Town Council and under the signature of the Chairman.

Consultation of Committee by Town Council.

12. (1) The Town Council shall consult the Committee in regard to the following matters in so far as they relate directly to the area of the Committee:—

(*a*) Proposals in connection with the estimates including capital estimates;

(*b*) the implementation of the said proposals for the estimates, including those which relate to—

(i) The levy on rateable property of any general rate, health rate, water rate or special rate;

(ii) the levy of tariffs for municipal services;

(iii) the spending of any funds on permanent improvements and development works;

(iv) the raising of any loan;

(v) the making, construction, alteration, cleaning, repairing, closing and deviation of public streets;

(vi) the provision or taking over of cemeteries and the transfer thereof to any body;

(vii) the establishment, erection, maintenance and closing of markets and market buildings and the leasing of and raising of rent charges in respect of portions of such buildings and stalls therein;

(viii) the establishment and maintenance of fire and ambulance services; and

(ix) the establishment, provision, maintenance, improvement, disestablishment or closure of public libraries and parks, facilities for bathing, entertainment, sport, picknicking and camping and health and recreational resorts, including huts, pavilions, refreshment rooms and other accommodation and facilities in connection therewith;

(*c*) the ways and means to prevent nuisances and contraventions of the by-laws of the Town Council;

(*d*) the proposed promulgation of any by-law by the Town Council;

(*e*) the planning and carrying out of any housing scheme;

(*f*) the drafting and preparation of any town-planning scheme and any alteration thereof;

(*g*) the provision, extension, reduction or termination of any child welfare service and facilities;

(*h*) the appointment of any officer or employee who is a qualified person and who will be employed mainly or exclusively within the area of the Committee;

(*i*) such other matters as the Administrator in his discretion and after consultation with the Town Council may from time to time determine.

(2) Where any dispute arises whether any matter relates directly to the area of the Committee as contemplated in sub-regulation (1), the decision of the Administrator on such dispute shall be final.

Disqualifications for Membership.

13. No person may be appointed as a member of the Committee if—

(*a*) he is an unrehabilitated insolvent; or

(*b*) within the preceding two years he has assigned his estate; or

(*c*) he is an alien as defined by section *one* of the South African Citizenship Act, 1949 (Act No. 44 of 1949); or

(*d*) he is subject to an order of court declaring him to be of unsound mind or mentally disordered or defective or is lawfully detained as mentally disordered or defective under the Mental Disorders Act, 1916; or

(*e*) hy binne die voorafgaande drie jaar skuldig gevind en gestraf is met gevangenisstraf sonder die keuse van 'n boete; tensy volle grasie aan hom verleen is.

Vakatures in Komitee.

14. (1) 'n Vakature in die amp van 'n lid van die Komitee ontstaan wanneer—

(*a*) 'n lid se ampstermyn verstryk; of

(*b*) 'n lid sterf; of

(*c*) 'n lid sy skriftelike bedanking by die Sekretaris indien; of

(*d*) 'n finale bevel uitgevaardig word waarby die boedel van 'n lid as insolvent gesekwestreer word; of

(*e*) 'n lid sy boedel oorgee; of

(*f*) 'n lid 'n vreemdeling word soos omskryf by artikel *een* van die Wet op Suid-Afrikaanse Burgerskap, 1949 (Wet No. 44 van 1949); of

(*g*) 'n lid deur 'n hof tot kranksinnig of geestelik gekrenk of gebrekkig verklaar word of kragtens die Wet op Geestesgebreken, 1916, wettiglik as geestelik gekrenk of gebrekkig aangehou word; of

(*h*) 'n lid skuldig bevind en veroordeel word tot gevangenisstraf, sonder die keuse van 'n boete; of

(*i*) 'n lid sonder verlof van drie agtereenvolgende gewone vergaderings van die Komitee afwesig is,

en enige sodanige vakature word deur die Direkteur van Plaaslike Bestuur verklaar deur binne vier dae nadat hy daarvan bewus geword het 'n kennisgewing te dien effekte aan die Stadsklerk te rig en 'n afskrif daarvan aan die Sekretaris van die Komitee te stuur.

(2) Wanneer die amp van 'n lid van die Komitee vakant raak voor die verstryking van sy ampstermyn, stel die Administrateur, met inagneming van die bepalings van regulasie 3, 'n persoon aan as lid wat as sodanig aanbly vir die onverstreke ampstermyn van sy voorganger.

T.A.L.G. 27/3/5.

Administrateurskennisgewing No. 54.] [19 Januarie 1966.

VERLEGGING EN VERMINDERING VAN BREEDTE. — OPENBARE PAD, DISTRIK HEIDELBERG.

Dit word hiermee vir algemene inligting bekendgemaak dat die Administrateur, na ondersoek en verslag deur die Padraad van Heidelberg, ingevolge paragraaf (*d*) van subartikel (1) van artikel *vyf* en artikel *drie* van die Padordonnansie, 1957 (Ordonnansie No. 22 van 1957), goedgekeur het dat Provinsiale Pad No. P. 4-3 oor die plase Vlakfontein No. 556—I.R., en Springfontein No. 549—I.R., distrik Heidelberg, verlê en die breedte verminder word van 100 Kaapse voet na 80 Kaapse voet soos aangetoon op bygaande sketsplan.

D.P. 021-023-23/20/T.3-10.

(*e*) within the preceding three years he has been convicted and sentenced to imprisonment, without the option of a fine, unless he has obtained a free pardon.

Vacancies in Committee.

14. (1) A vacancy in the office of a member of the Committee shall occur when—

(*a*) the term of office of a member expires; or

(*b*) a member dies; or

(*c*) a member tenders his resignation in writing to the Secretary; or

(*d*) a final order sequestrating his estate as insolvent is made; or

(*e*) a member assigns his estate; or

(*f*) a member becomes an alien as defined in section *one* of the South African Citizenship Act, 1949 (Act No. 44 of 1949); or

(*g*) a member is declared by a court to be of unsound mind or mentally disordered or defective or is lawfully detained as mentally disordered or defective under the Mental Disorders Act, 1916; or

(*h*) a member is found guilty and sentenced to imprisonment without the option of a fine, or

(*i*) a member has been absent without leave from three consecutive ordinary meetings of the Committee;

and any such vacancy shall be declared by the Director of Local Government within four days of his becoming aware thereof by sending a notice to that effect to the Town Clerk and a copy thereof to the Secretary of the Committee.

(2) Whenever the office of a member of the Committee becomes vacant before the expiry of his period of office, the Administrator, with due regard to the provisions of regulation 3, shall appoint a person as a member who shall remain in office for the unexpired period of office of his predecessor.

T.A.L.G. 27/3/5.

Administrator's Notice No. 54.] [19 January 1966.

DEVIATION AND REDUCTION OF WIDTH.—PUBLIC ROAD, DISTRICT OF HEIDELBERG.

It is hereby notified for general information that the Administrator has approved, after investigation and report by the Road Board of Heidelberg, in terms of paragraph (*d*) of sub-section (1) of section *five* and section *three* of the Roads Ordinance, 1957 (Ordinance No. 22 of 1957), that Provincial Road No. P. 4-3 traversing the farms Vlakfontein No. 556—I.R., and Springfontein No. 549—I.R., District of Heidelberg, shall be deviated and the width reduced from 100 Cape feet to 80 Cape feet as indicated on the sketch plan subjoined hereto.

D.P. 021-023-23/20/T.3-10.

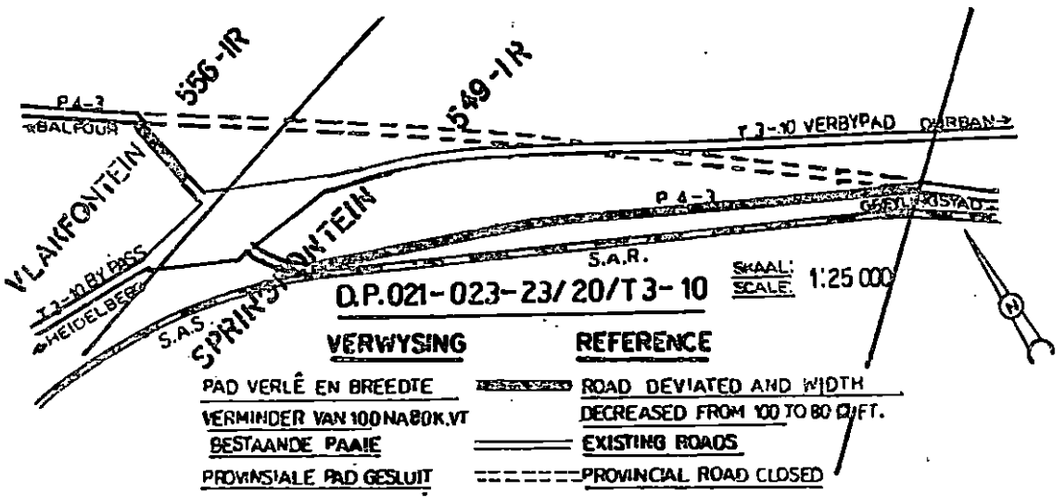

Administrateurskennisgewing No. 55.] [19 Januarie 1966.

VERLEGGING EN VERBREDING VAN DISTRIKSPAD No. 46, DISTRIK BETHAL.

Hiermee word vir algemene inligting bekendgemaak dat die Administrateur, ná ondersoek en verslag deur die Padraad van Bethal, goedgekeur het dat Distrikspad No. 46 oor die plase Blesbokfontein No. 38—I.S., Frischgewaagd No. 60—I.S. en Vierfontein No. 61—I.S., distrik Bethal, ingevolge paragraaf (*d*) van subartikel (1) van artikel *vyf* en artikel *drie* van die Padordonnansie, 1957 (Ordonnansie No. 22 van 1957), verlê en na 80 Kaapse voet verbreed word soos op bygaande sketsplan aangetoon.

D.P. 051-056-23/22/46.

Administrator's Notice No. 55.] [19 January 1966.

DEVIATION AND WIDENING OF DISTRICT ROAD No. 46, DISTRICT OF BETHAL.

It is hereby notified for general information that the Administrator has approved, after investigation and report by the Road Board of Bethal, that District Road No. 46 traversing the farms Blesbokfontein No. 38—I.S., Frischgewaagd No. 60—I.S. and Vierfontein No. 61—I.S., District of Bethal, shall be deviated and widened to 80 Cape feet in terms of paragraph (*d*) of sub-section (1) of section *five* and section *three* of the Roads Ordinance, 1957 (Ordinance No. 22 of 1957), as indicated on the subjoined sketch plan.

D.P. 051-056-23/22/46.

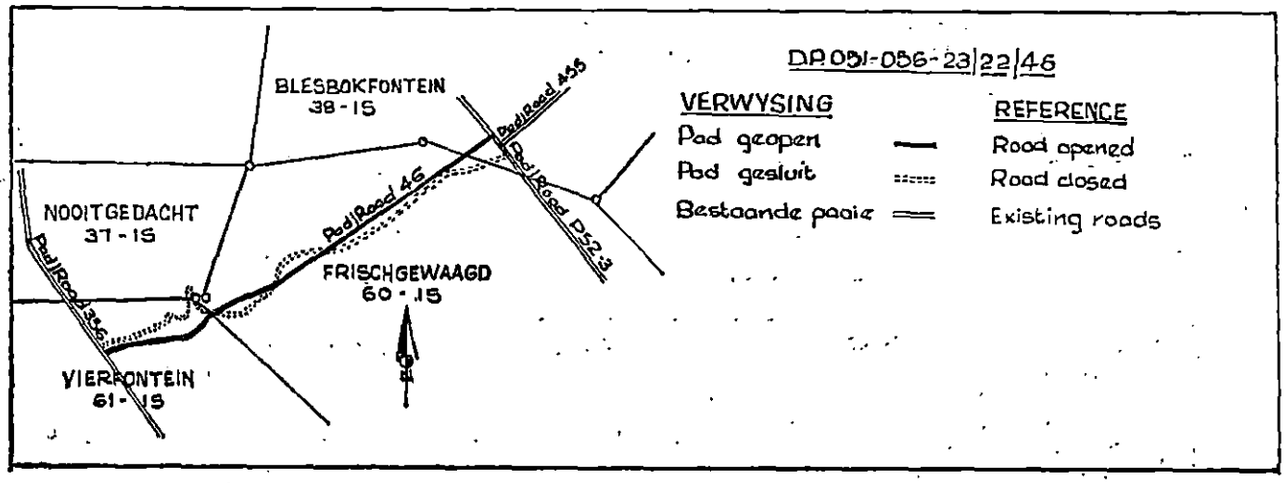

Administrateurskennisgewing No. 56.] [19 Januarie 1966.

VERBREDING VAN DISTRIKSPAD No. 282, DISTRIK AMERSFOORT.

Hiermee word vir algemene inligting bekendgemaak dat die Administrateur, ná ondersoek en verslag deur die Padraad van Amersfoort, goedgekeur het dat Distrikspad No. 282 oor die plaas Vlakpoort No. 89—H.S., distrik Amersfoort, ingevolge artikel *drie* van die Padordonnansie, 1957 (Ordonnansie No. 22 van 1957), van 50 Kaapse voet na 80 Kaapse voet verbreed word, soos op bygaande sketsplan aangetoon.

D.P. 051-055-23/22/282, Vol. II.

Administrator's Notice No. 56.] [19 January 1966.

WIDENING OF DISTRICT ROAD No. 282, DISTRICT OF AMERSFOORT.

It is hereby notified for general information that the Administrator has approved, after investigation and report by the Road Board of Amersfoort, that District Road No. 282 traversing the farm Vlakpoort No. 89—H.S., District of Amersfoort, shall be widened from 50 Cape feet to 80 Cape feet in terms of section *three* of the Roads Ordinance, 1957 (Ordinance No. 22 of 1957), as indicated on the subjoined sketch plan.

D.P. 051-055-23/22/282, Vol. II.

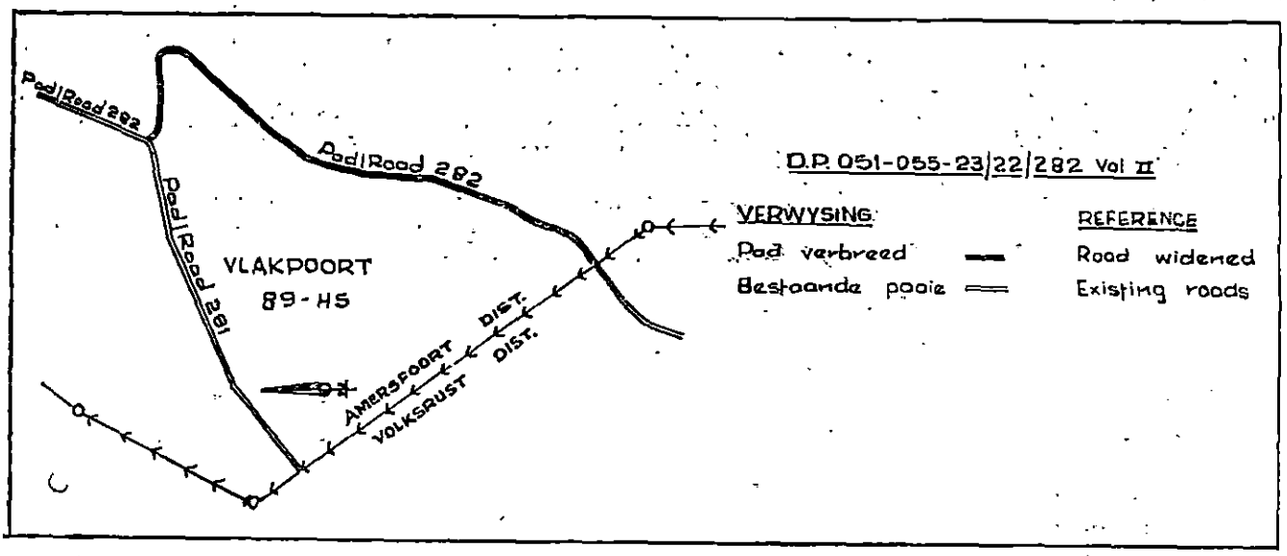

Administrateurskennisgewing No. 57.] [19 Januarie 1966.

VERLEGGING EN VERBREDING VAN DISTRIKSPAD No. 1393, DISTRIK PIET RETIEF.

Hiermee word vir algemene inligting bekendgemaak dat die Administrateur, ná ondersoek en verslag deur die Padraad van Piet Retief, goedgekeur het dat Distrikspad No. 1393 oor die plaas Goedehoop No. 169—H.T., distrik

Administrator's Notice No. 57.] [19 January 1966.

DEVIATION AND WIDENING OF DISTRICT ROAD No. 1393, DISTRICT OF PIET RETIEF.

It is hereby notified for general information that the Administrator has approved, after investigation and report by the Road Board of Piet Retief, that District Road No. 1393 traversing the farm Goedehoop No. 169—H.T.,

Piet Retief, ingevolge paragraaf (*d*) van subartikel (1) van artikel *vyf* en artikel *drie* van die Padordonnansie, 1957 (Ordonnansie No. 22 van 1957) verlê en na 80 Kaapse voet verbreed word, soos op bygaande sketsplan aangetoon.

D.P. 051-054-23/22/1393 Vol. II.

District of Piet Retief, shall be deviated and widened to 80 Cape feet in terms of paragraph (*d*) of sub-section (1) of section *five* and section *three* of the Roads Ordinance, 1957 (Ordinance No. 22 of 1957), as indicated on the subjoined sketch plan.

D.P. 051-054-23/22/1393 Vol. II.

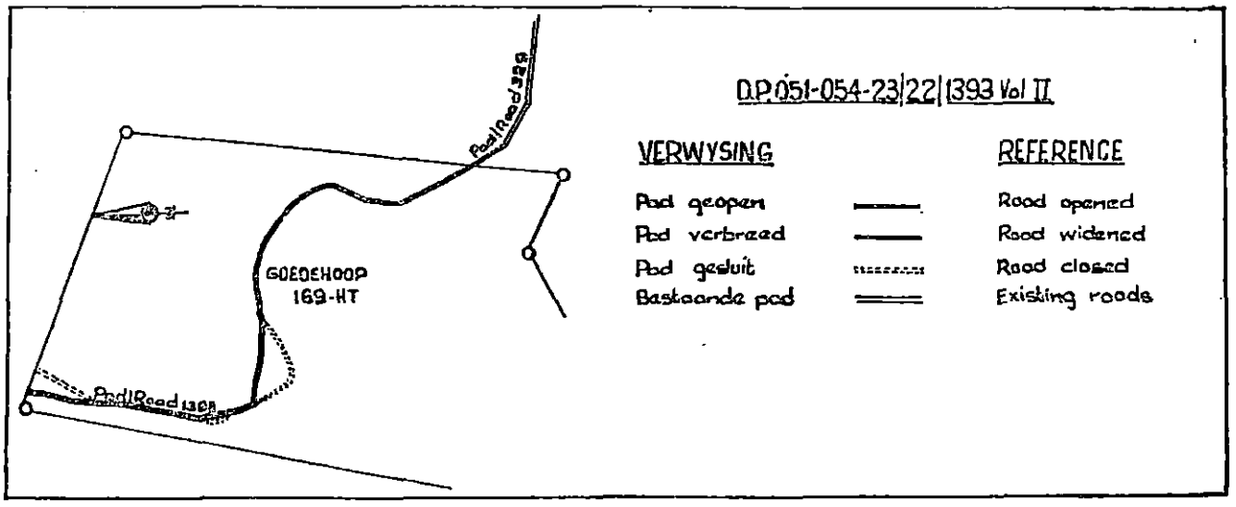

Administrateurskennisgewing No. 58.] [19 Januarie 1966.

VERBREDING VAN DISTRIKSPAD No. 647, DISTRIK PIET RETIEF.

Hiermee word vir algemene inligting bekendgemaak dat die Administrateur, ná ondersoek en verslag deur die Padraad van Piet Retief, goedgekeur het dat Distrikspad No. 647 oor die plase Bakenkop No. 159—H.T., Bakenkop No. 158—H.T. en Zandbank No. 1—H.U., distrik Piet Retief, ingevolge artikel *drie* van die Padordonnansie, 1957 (Ordonnansie No. 22 van 1957), van 50 Kaapse voet na 80 Kaapse voet verbreed word soos op bygaande skets aangetoon.

D.P. 051-054-23/22/647 Vol. II.

Administrator's Notice No. 58.] [19 January 1966.

WIDENING OF DISTRICT ROAD No. 647, DISTRICT OF PIET RETIEF.

It is hereby notified for general information that the Administrator has approved, after investigation and report by the Road Board of Piet Retief, that District Road No. 647, traversing the farms Bakenkop No. 159—H.T., Bakenkop No. 158—H.T. and Zandbank No. 1—H.U., District of Piet Retief, shall be widened from 50 Cape feet to 80 Cape feet in terms of section *three* of the Roads Ordinance, 1957 (Ordinance No. 22 of 1957), as indicated on the subjoined sketch plan.

D.P. 051-054-23/22/647 Vol. II.

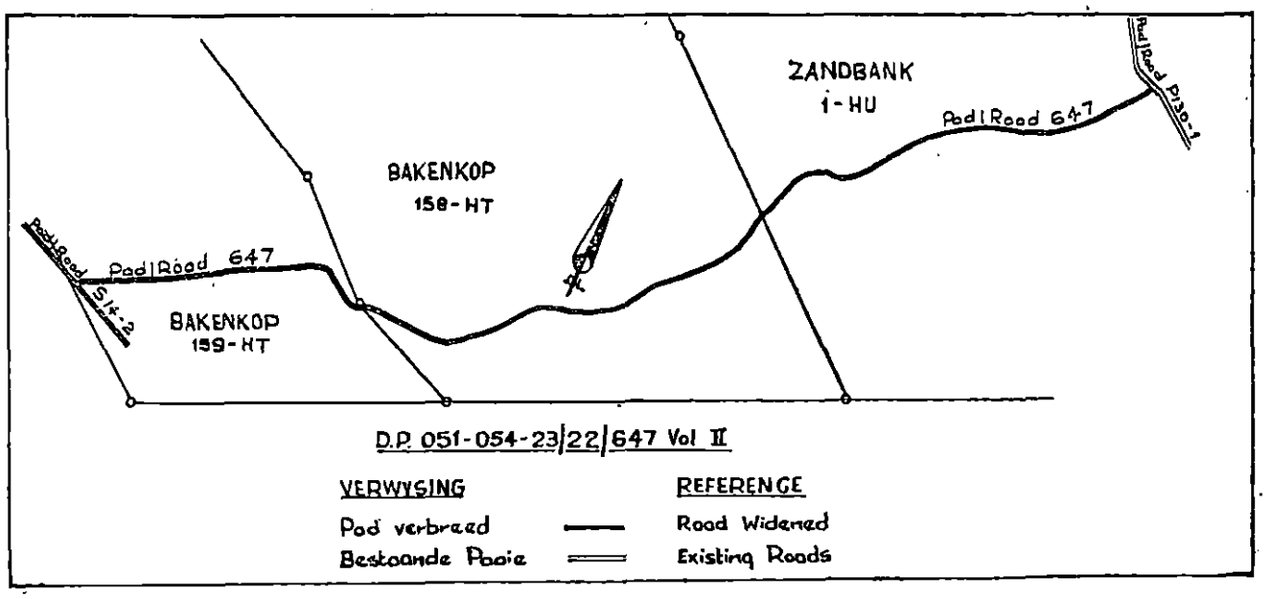

Administrateurskennisgewing No. 59.] [19 Januarie 1966.

PADREËLINGS OP DIE PLAAS SYFERFONTEIN No. 326—I.S., DISTRIK STANDERTON.

Met verwysing na Administrateurskennisgewing No. 504 van 14 Julie 1965, word hiermee vir algemene inligting bekendgemaak dat dit die Administrateur behaag om ooreenkomstig subartikel (6) van artikel *nege-en-twintig* van die Padordonnansie, 1957 (Ordonnansie No. 22 van 1957), goedkeuring te heg aan die padreëlings soos op bygaande sketsplan aangetoon.

D.P. 051-057-23/24/19/5.

Administrator's Notice No. 59.] [19 January 1966.

ROAD ADJUSTMENTS ON THE FARM SYFERFONTEIN No. 326—I.S., DISTRICT OF STANDERTON.

With reference to Administrator's Notice No. 504 of 14th July, 1965, it is hereby notified for general information that the Administrator is pleased, under the provisions of sub-section (6) of section *twenty-nine* of the Roads Ordinance, 1957 (Ordinance No. 22 of 1957), to approve the road adjustments as indicated on the subjoined sketch plan.

D.P. 051-057-23/24/19/5.

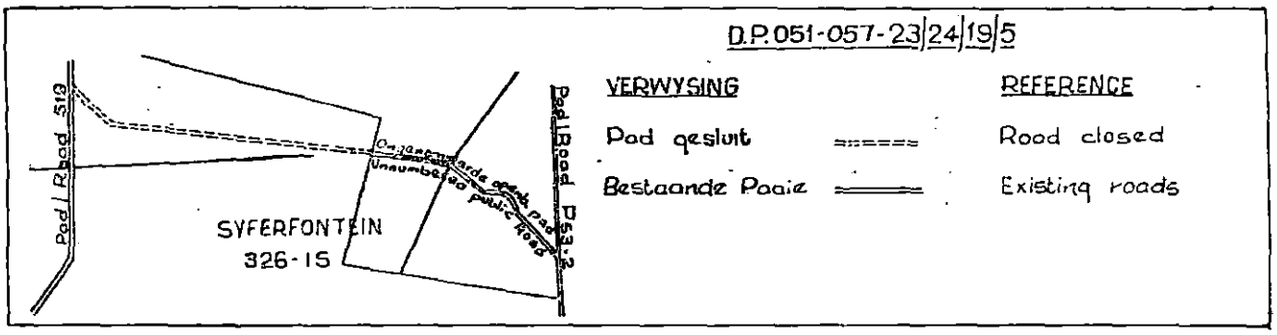

Administrateurskennisgewing No. 60.] [19 Januarie 1966.

VERLEGGING EN VERBREDING VAN DISTRIKSPAD No. 12, DISTRIK AMERSFOORT.

Hiermee word vir algemene inligting bekendgemaak dat die Administrateur, ná ondersoek en verslag deur die Padraad van Amersfoort, goedgekeur het dat Distrikspad No. 12 oor die plase Koppieskraal No. 56—H.S., Mooigelegen No. 525—I.S., Palmietspruit No. 68—H.S. en Tweedepoort No. 54—H.S., distrik Amersfoort, ingevolge paragraaf (*d*) van subartikel (1) van artikel *vyf* en artikel *drie* van die Padordonnansie, 1957 (Ordonnansie No. 22 van 1957), verlê en na 80 Kaapse voet verbreed word soos op bygaande sketsplan aangetoon.

D.P. 051-055-23/22/12.

Administrator's Notice No. 60.] [19 January 1966.

DEVIATION AND WIDENING OF DISTRICT ROAD No. 12, DISTRICT OF AMERSFOORT.

It is hereby notified for general information that the Administrator has approved, after investigation and report by the Road Board of Amersfoort, that District Road No. 12, traversing the farms Koppieskraal No. 56—H.S., Mooigelegen No. 525—I.S., Palmietspruit No. 68—H.S. and Tweedepoort No. 54—H.S., District of Amersfoort, shall be deviated and widened to 80 Cape feet in terms of paragraph (*d*) of sub-section (1) of section *five* and section *three* of the Roads Ordinance, 1957 (Ordinance No. 22 of 1957), as indicated on the subjoined sketch plan.

D.P. 051-055-23/22/12.

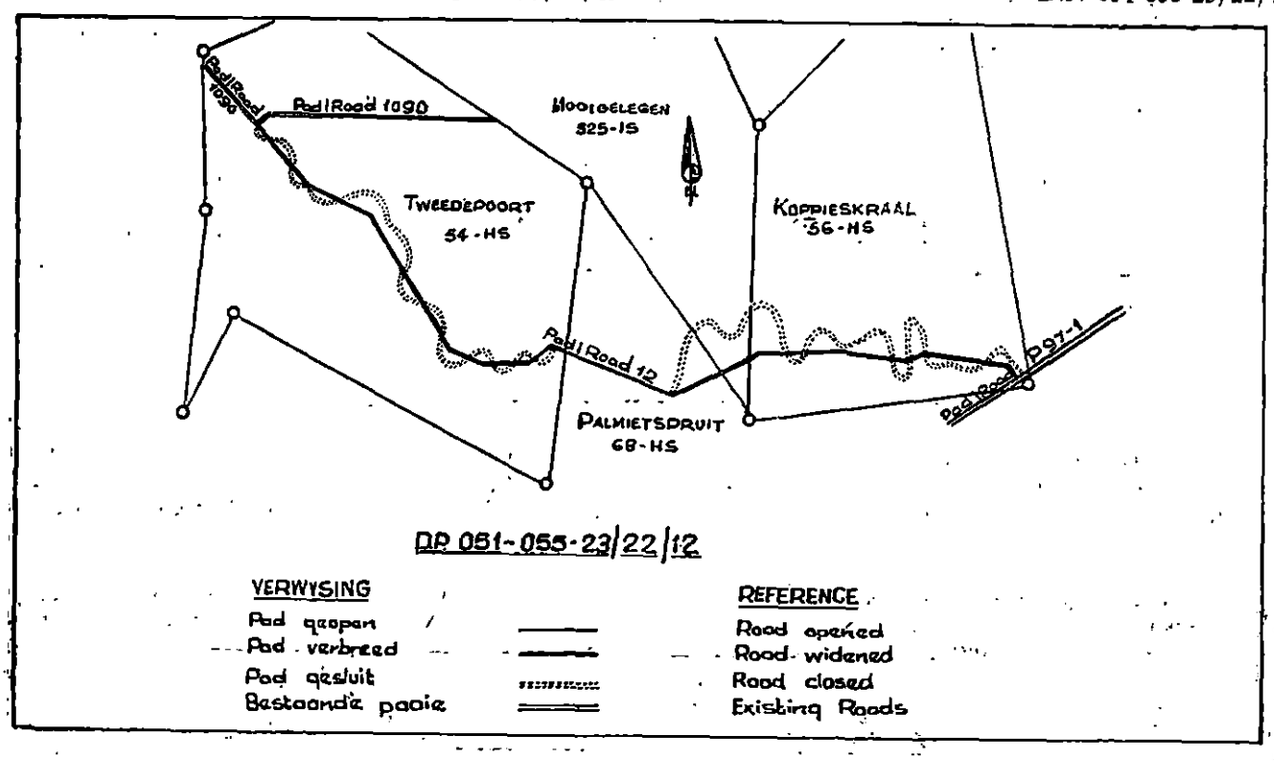

Administrateurskennisgewing No. 61.] [19 Januarie 1966.

VERLEGGING EN VERBREDING VAN PROVINSIALE PAD No. P.48-1, DISTRIK ERMELO.

Hiermee word vir algemene inligting bekendgemaak dat die Administrateur, ná ondersoek en verslag deur die Padraad van Ermelo, goedgekeur het dat Provinsiale Pad No. P.48-1 oor die plaas Morgenzon No. 466—I.S., distrik Ermelo, ingevolge paragraaf (*d*) van subartikel (1) van artikel *vyf* en artikel *drie* van die Padordonnansie, 1957 (Ordonnansie No. 22 van 1957), verlê en na 120 Kaapse voet verbreed word, soos op bygaande sktsplan aangetoon.

D.P. 051-052-23/21/P48-1 (*a*).

Administrator's Notice No. 61.] [19 January 1966.

DEVIATION AND WIDENING OF PROVINCIAL ROAD No. P.48-1, DISTRICT OF ERMELO.

It is hereby notified for general information that the Administrator has approved, after investigation and report by the Road Board of Ermelo, that Provincial Road No. P.48-1, traversing the farm Morgenzon No. 466—I.S., District of Ermelo, shall be deviated and widened to 120 Cape feet in terms of paragraph (*d*) of sub-section (1) of section *five* and section *three* of the Roads Ordinance, 1957 (Ordinance No. 22 of 1957), as indicated on the subjoined sketch plan.

D.P. 051-052-23/21/P48-1 (*a*).

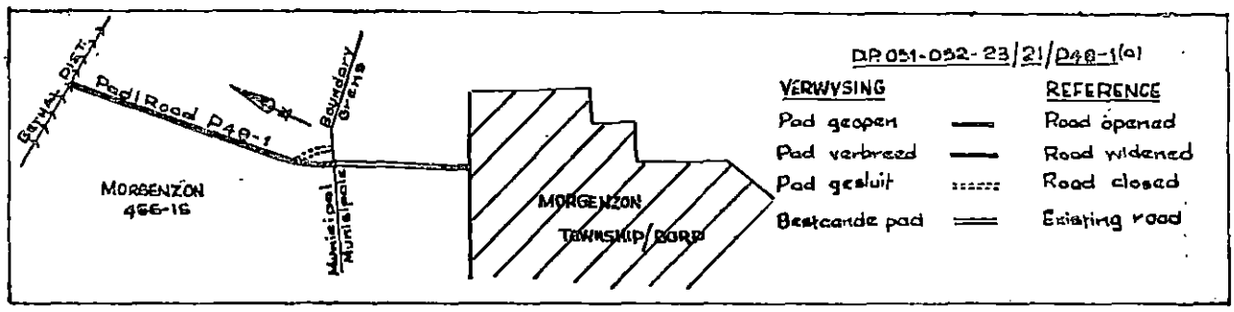

Administrateurskennisgewing No. 62.] [19 Januarie 1966.

VERBREDING VAN DISTRIKSPAD No. 281, DISTRIK PAARDEKOP.

Hiermee word vir algemene inligting bekendgemaak dat die Administrateur, ná ondersoek en verslag deur die Padraad van Paardekop, goedgekeur het dat Distrikspad No. 281 oor die plaas Oudenhoutkloof No. 86—H.S., distrik Paardekop, ingevolge artikel *drie* van die Padordonnansie, 1957 (Ordonnansie No. 22 van 1957), van 50 Kaapse voet na 80 Kaapse voet verbreed word soos op bygaande sketsplan aangetoon.

D.P. 051-055-23/22/281, Vol. II.

Administrator's Notice No. 62.] [19 January 1966.

WIDENING OF DISTRICT ROAD No. 281, DISTRICT OF PAARDEKOP.

It is hereby notified for general information that the Administrator has approved, after investigation and report by the Road Board of Paardekop, that District Road No. 281, traversing the farm Oudenhoutkloof No. 86—H.S., District of Paardekop, shall be widened from 50 Cape feet to 80 Cape feet in terms of section *three* of the Roads Ordinance, 1957 (Ordinance No. 22 of 1957), as indicated on the subjoined sketch plan.

D.P. 051-055-23/22/281, Vol. II.

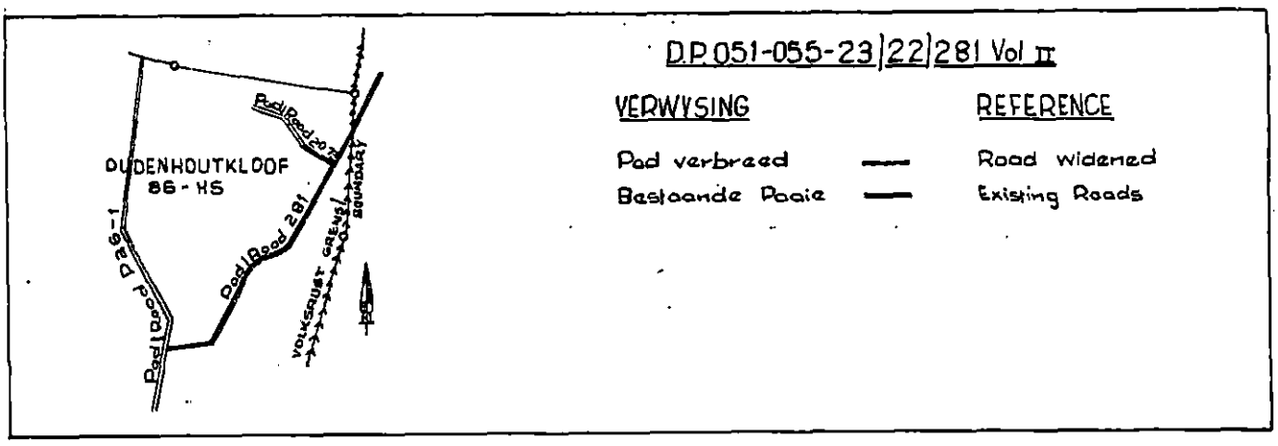

Administrateurskennisgewing No. 63.] [19 Januarie 1966.

VERBREDING VAN DISTRIKSPAD No. 773, DISTRIKTE VOLKSRUST EN WAKKERSTROOM.

Hiermee word vir algemene inligting bekendgemaak dat die Administrateur, ná ondersoek en verslag deur die Padrade van Volksrust en Wakkerstroom, goedgekeur het dat Distrikspad No. 773 oor die plase Buitenzorg No. 114—H.T., Zandfontein No. 115—H.T., Twyfelfontein No. 116—H.T. en Gryshoek No. 117—H.T., distrik Wakkerstroom en Bloemhof No. 118—H.T., distrik Volksrust, ingevolge artikel *drie* van die Padordonnansie, 1957 (Ordonnansie No. 22 van 1957), van 50 Kaapse voet na 80 Kaapse voet verbreed word, soos op bygaande sketsplan aangetoon.

D.P. 051-055W-23/22/773.

Administrator's Notice No. 63.] [19 January 1966.

WIDENING OF DISTRICT ROAD No. 773, DISTRICTS OF VOLKSRUST AND WAKKERSTROOM.

It is hereby notified for general information that the Administrator has approved, after investigation and report by the Road Boards of Volksrust and Wakkerstroom, that District Road No. 773, traversing the farms Buitenzorg No. 114—H.T., Zandfontein No. 115—H.T., Twyfelfontein No. 116—H.T. and Gryshoek No. 117—H.T., District of Wakkerstroom and Bloemhof No. 118—H.T., District of Volksrust, shall be widened from 50 Cape feet to 80 Cape feet in terms of section *three* of the Roads Ordinance, 1957 (Ordinance No. 22 of 1957), as indicated on the subjoined sketch plan.

D.P. 051-055W-23/22/773.

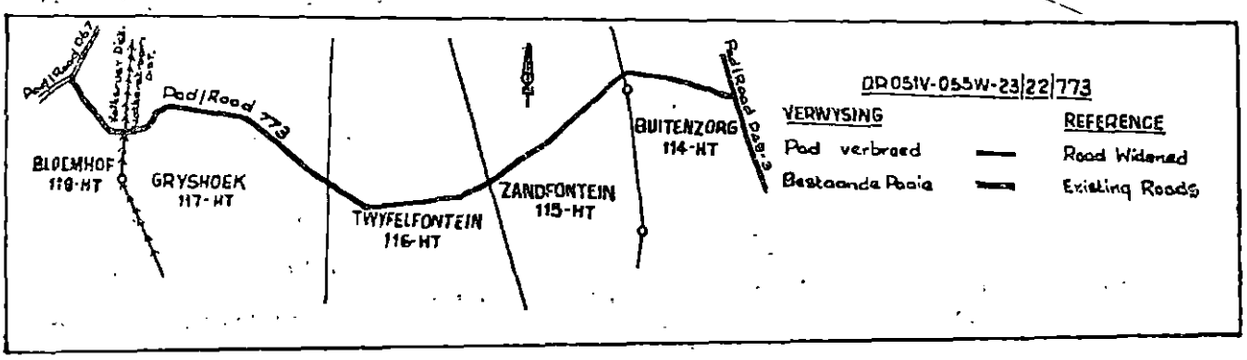

Administrateurskennisgewing No. 64.] [19 Januarie 1966.

VERLEGGING EN VERBREDING VAN DISTRIKSPAD No. 7, DISTRIK VOLKSRUST.

Hiermee word vir algemene inligting bekendgemaak dat die Administrateur, ná ondersoek en verslag deur die Padraad van Volksrust, goedgekeur het dat Distrikspad No. 7 oor die plase Rooipoort No. 113—H.S., Sterkfontein No. 93—H.S. en Elandsfontein No. 92—H.S., distrik Volksrust, ingevolge paragraaf (*d*) van subartikel (1) van artikel *vyf* en artikel *drie* van die Padordonnansie, 1957 (Ordonnansie No. 22 van 1957), verlê en na 80 Kaapse voet verbreed word, soos op bygaande sketsplan aangetoon.

D.P. 051-055V-23/22/7.

Administrator's Notice No. 64.] [19 January 1966.

DEVIATION AND WIDENING OF DISTRICT ROAD No. 7, DISTRICT OF VOLKSRUST.

It is hereby notified for general information that the Administrator has approved, after investigation and report by the Road Board of Volksrust, that District Road No. 7 traversing the farms Rooipoort No. 113—H.S., Sterkfontein No. 93—H.S. and Elandsfontein No. 92—H.S., District of Volksrust, shall be deviated and widened to 80 Cape feet in terms of paragraph (*d*) of sub-section (1) of section *five* and section *three* of the Roads Ordinance, 1957 (Ordinance No. 22 of 1957), as indicated on the subjoined sketch plan.

D.P. 051-055V-23/22/7.

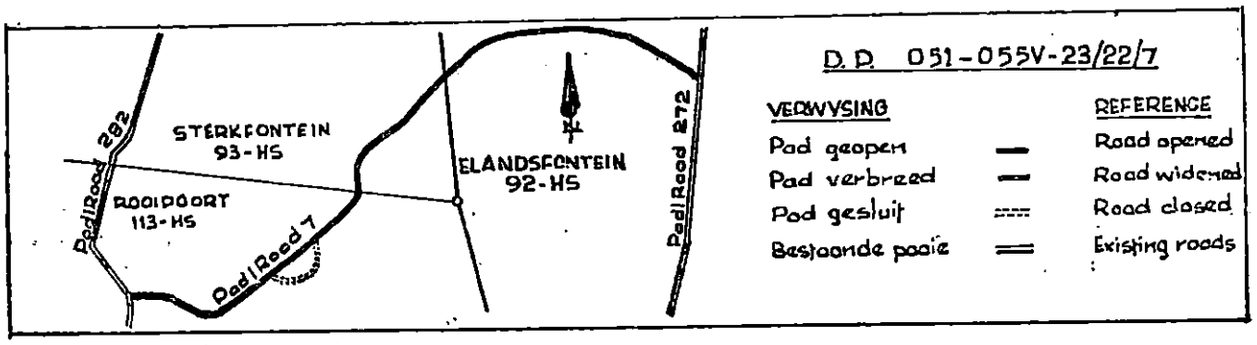

Administrateurskennisgewing No. 65.] [19 Januarie 1966.

VERBREDING VAN PROVINSIALE PAD No. P.48-1, DISTRIK BETHAL.

Hiermee word vir algemene inligting bekendgemaak dat die Administrateur, ná ondersoek en verslag deur die Padraad van Bethal, goedgekeur het dat Provinsiale Pad No. P.48-1 oor die plase Goedgedacht No. 458—I.S. en Roodekrans No. 457—I.S., distrik Bethal, ingevolge artikel *drie* van die Padordonnansie, 1957 (Ordonnansie No. 22 van 1957), van 100 Kaapse voet na 120 Kaapse voet verbreed word, soos op bygaande sketsplan aangetoon.

D.P. 051-056-23/21/P.48-1, Vol. II.

Administrator's Notice No. 65.] [19 January 1966.

WIDENING OF PROVINCIAL ROAD No. P.48-1, DISTRICT OF BETHAL.

It is hereby notified for general information that the Administrator has approved, after investigation and report by the Road Board of Bethal, that Provincial Road No. P.48-1 traversing the farms Goedgedacht No. 458—I.S. and Roodekrans No. 457—I.S., District of Bethal, shall be widened from 100 Cape feet to 120 Cape feet in terms of section *three* of the Roads Ordinance, 1957 (Ordinance No. 22 of 1957), as indicated on the sunbjoined sketch plan.

D.P. 051-056-23/21/P.48-1, Vol. II.

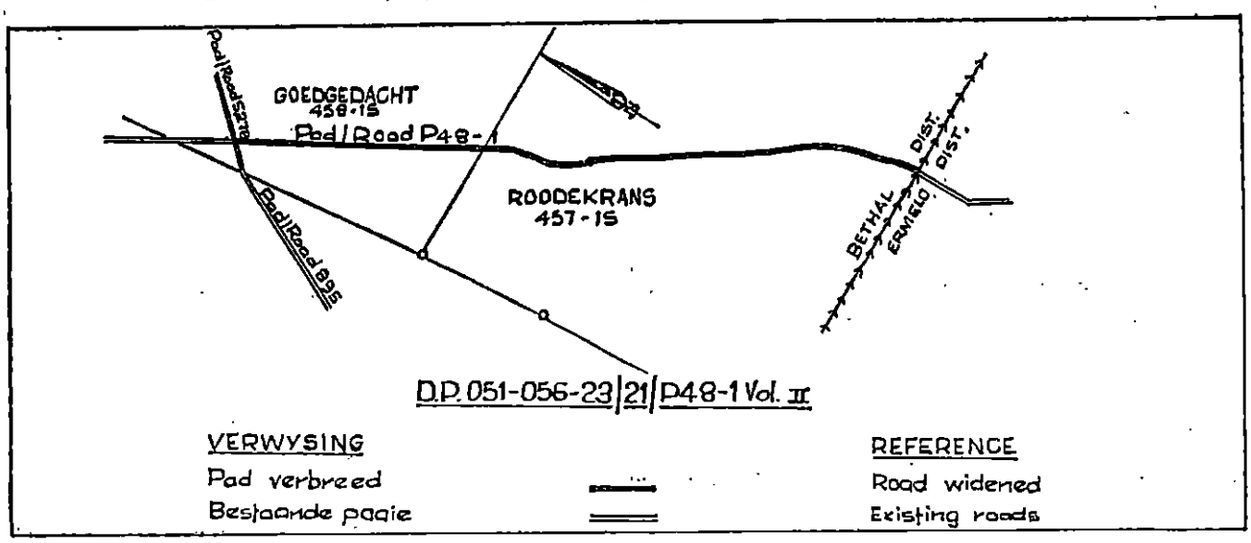

Administrateurskennisgewing No. 66.] [19 Januarie 1966.

VERLEGGING EN VERBREDING VAN DISTRIKSPAD No. 1006, DISTRIK PIET RETIEF.

Hiermee word vir algemene inligting bekendgemaak dat die Administrateur, ná ondersoek en verslag deur die Padraad van Piet Retief, goedgekeur het dat Distrikspad No. 1006 oor die plase Annysspruit No. 139—H.T. en Annysspruit No. 141—H.T., distrik Piet Retief, ingevolge paragraaf (*d*) van subartikel (1) van artikel *vyf* en artikel *drie* van die Padordonnansie, 1957 (Ordonnansie No. 22 van 1957), verlê en na 80 Kaapse voet verbreed word soos op bygaande sketsplan aangetoon.

D.P. 051-054-23/22/1006, Vol. II.

Administrator's Notice No. 66.] [19 January 1966.

DEVIATION AND WIDENING OF DISTRICT ROAD No. 1006, DISTRICT OF PIET RETIEF.

It is hereby notified for general information that the Administrator has approved, after investigation and report by the Road Board of Piet Retief, that District Road No. 1006 traversing the farms Annysspruit No. 139—H.T. and Annysspruit No. 141—H.T., District of Piet Retief, shall be deviated and widened to 80 Cape feet in terms of paragraph (*d*) of sub-section (1) of section *five* and section *three* of the Roads Ordinance, 1957 (Ordinance No. 22 of 1957), as indicated on the subjoined sketch plan.

D.P. 051-054-23/22/1006, Vol. II.

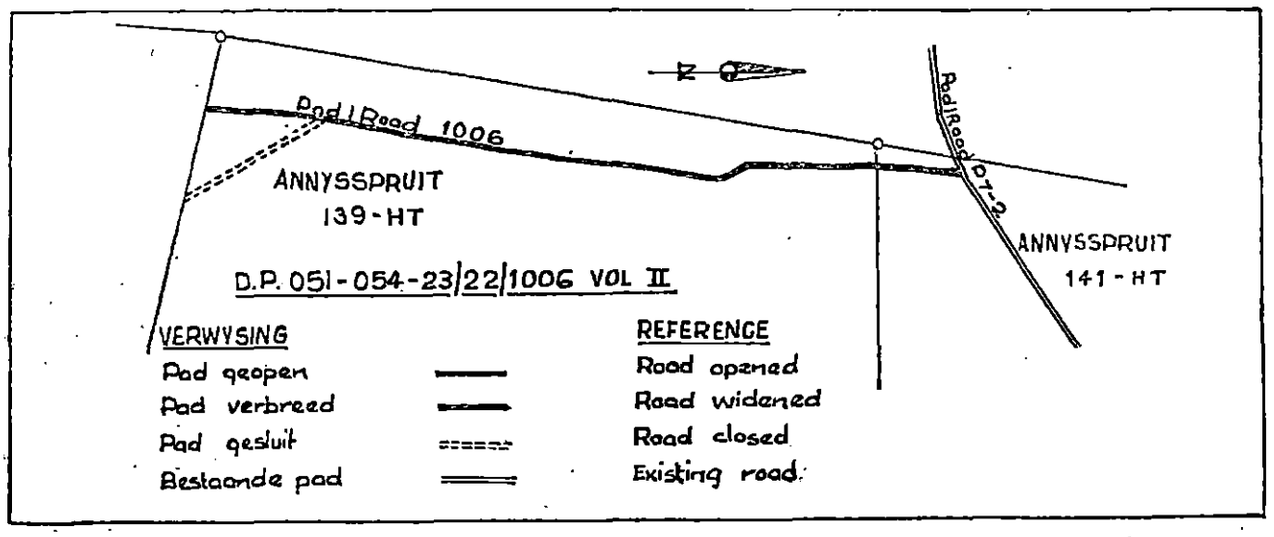

Administrateurskennisgewing No. 67.] [19 Januarie 1966.

OPENING VAN PROVINSIALE PAD BINNE DIE MUNISIPALITEIT VAN MORGENZON.

Hiermee word vir algemene inligting bekendgemaak dat die Administrateur ingevolge paragraaf (*b*) van subartikel (2) van artikel *vyf* en artikels *drie* en *veertig* van die Padordonnansie, 1957 (Ordonnansie No. 22 van 1957), goedkeuring verleen het dat 'n openbare en Provinsiale Pad No. P.48-1 binne die munisipale gebied van Morgenzon sal bestaan, soos op bygaande sketsplan aangetoon.

D.P. 051-052-23/21/P.48-1 (*b*).

Administrator's Notice No. 67.] [19 January 1966.

OPENING OF PROVINCIAL ROAD WITHIN THE MUNICIPALITY OF MORGENZON.

It is hereby notified for general information that the Administrator has approved in terms of paragraph (*b*) of sub-section (2) of section *five* and sections *three* and *forty* of the Roads Ordinance, 1957 (Ordinance No. 22 of 1957), that a public and Provincial Road No. P.48-1 shall exist within the municipal area of Morgenzon, as indicated on the subjoined sketch plan.

D.P. 051-052-23/21/P.48-1 (*b*).

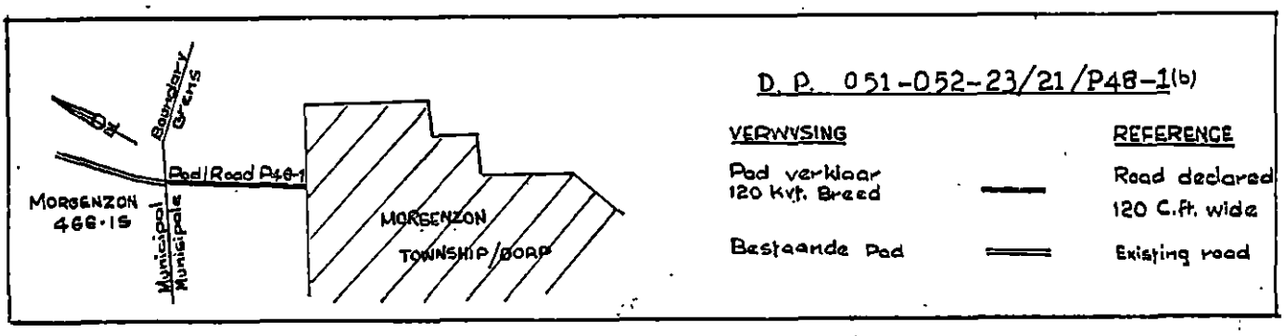

Administrateurskennisgewing No. 68.] [19 Januarie 1966.

MUNISIPALITEITE BOKSBURG EN BENONI.—DIE VERHAAL VAN VORDERINGS EN GELD VIR BEHANDELING VAN GEVALLE VAN AANSTEEKLIKE SIEKTES IN HOSPITALE.

Dit het die Administrateur behaag om ingevolge die bepalings van artikel *ses-en-twintig bis* van Wet No. 36 van 1919, die kostetarief, afgekondig by Administrateurskennisgewing No. 589 van 1933, soos gewysig, van 1 September 1964 af te wysig deur in item (*h*), Munisipaliteite Benoni en Boksburg, paragrawe (1), (2) en (3) respektiewelik die bedrag van R5.68 te skrap en dit respektiewelik deur die bedrag van R6.23 te vervang.

T.A.L.G. 13/6.

Administrator's Notice No. 68.] [19 January 1966.

BOKSBURG AND BENONI MUNICIPALITIES.—RECOVERY OF CHARGES AND FEES FOR TREATMENT OF CASES OF INFECTIOUS DISEASES IN HOSPITALS.

The Administrator has been pleased, under the provisions of section *twenty-six bis* of Act No. 36 of 1919, to amend from 1st September, 1964, the tariff of charges published under Administrator's Notice No. 589 of 1933, as amended, by the deletion in item (*h*), Municipalities of Benoni and Boksburg, paragraphs (1), (2) and (3) of the amount of R5.68 respectively and the substitution thereof of the amount of R6.23 respectively.

T.A.L.G. 13/6.

Administrateurskennisgewing No. 69.] [19 Januarie 1966.

MUNISIPALITEIT SPRINGS.—PARKEERMETER-VERORDENINGE.

Die Administrateur publiseer hierby, ingevolge artikel *honderd-en-een* van die Ordonnansie op Plaaslike Bestuur, 1939, die verordeninge hierna uiteengesit, wat deur hom ingevolge artikel *nege-en-negentig* van genoemde Ordonnansie en artikel *honderd drie-en-sestig* van die Padverkeersordonnansie, 1957, goedgekeur is.

Administrator's Notice No. 69.] [19 January 1966.

SPRINGS MUNICIPALITY.—PARKING METER BY-LAWS.

The Administrator hereby, in terms of section *one hundred and one* of the Local Government Ordinance, 1939, publishes the by-laws set forth hereinafter, which have been approved by him in terms of section *ninety-nine* of the said Ordinance and section *one hundred and sixty-three* of the Road Traffic Ordinance, 1957.

1. Vir die toepassing van hierdie verordeninge, tensy uit die samehang anders blyk, beteken—

„ afgemerkte parkeerplek " 'n afgemerkte parkeerplek gepaard waarmee 'n parkeermeter opgerig is soos bedoel in artikel *honderd-en-vyf* van die Padverkeersordonnansie, 1957;

„ parkeermeter " 'n toestel wat die tydsverloop van die parkeertydperk outomaties registreer en sigbaar aanteken en wat deur die plasing van 'n muntstuk daarin in werking gestel word, en dit sluit in enige paal of installasie waaraan dit vas is;

„ parkeertydperk " 'n tydperk waarin daar in 'n afgemerkte parkeerplek geparkeer word en wat vasgestel word deur plasing van die gepaste muntstuk in die parkeermeter;

„ Raad " die Stadsraad van Springs of enige beampte of werknemer van daardie Raad aan wie die Raad enige van sy bevoegdhede ingevolge hierdie verordeninge kragtens die bepalings van artikel *agt-en-vyftig* van die Ordonnansie op Plaaslike Bestuur (Administrasie en Verkiesings), 1960, gedelegeer het;

„ verkeersbeampte " 'n verkeersbeampte ingevolge die bepalings van paragraaf (*c*) van subartikel (1) van artikel *drie* van die Padverkeersordonnansie, 1957, aangestel;

„ voertuig " 'n voertuig soos omskrywe in die Padverkeersordonnansie, 1957, en wat meer as twee wiele het;

en het enige ander woord of uitdrukking die betekenis wat in die Padverkeersordonnansie, 1957, daaraan toegewys word.

2. (1) Dit is onwettig om 'n voertuig in 'n afgemerkte parkeerplek te parkeer sonder om terselfdertyd 'n betaling op die wyse soos in hierdie verordeninge voorgeskryf te doen: Met dien verstande dat die verpligting om so 'n betaling te doen slegs van toepassing is gedurende sodanige ure as wat die Raad by wyse van 'n besluit vasstel en soos deur die opskrif op die parkeermeter aangedui word, maar in elk geval nie van 1 nm. op Saterdae tot 8 vm. op Maandae nie.

(2) Elke parkeermeter moet—

(*a*) duidelik aandui watter tydperk vir parkering in sodanige afgemerkte parkeerplek toegelaat word (hierna die parkeertydperk genoem) en watter muntstuk (hierna die voorgeskrewe muntstuk genoem) vir die bepaalde tydperk van parkering daarin geplaas moet word;

(*b*) toegerus wees met 'n toestel wat maklik gesien kan word (hierna 'n aanwyser genoem) en wat duidelik moet aandui hoeveel parkeertyd oorbly of dat die parkeertydperk verstryk het of dat die parkeermeter nie in werking gestel is nie, soos die geval mag wees.

3. Niemand mag 'n voertuig in 'n afgemerkte parkeerplek parkeer of toelaat dat dit daar geparkeer word nie tensy daar terselfdertyd deur of namens hom die gepaste muntstuk wat deur die opskrif op sodanige meter aangedui word, in die parkeermeter wat aan daardie ruimte toegewys is, geplaas word: Met dien verstande dat dit wettig is om sonder sodanige betaling 'n voertuig in 'n onbesette afgemerkte parkeerplek te parkeer vir sodanige gedeelte en slegs vir sodanige gedeelte van 'n parkeertydperk wat die parkeermeter as onverstreke aantoon, en voorts met dien verstande dat waar 'n persoon vasgestel het dat die parkeermeter in 'n afgemerkte parkeerplek nie werk of nie behoorlik werk nie, hy geregtig is om 'n voertuig in daardie plek te laat staan op voorwaarde dat hy 'n verkeersbeampte so spoedig moontlik van die feit verwittig met besonderhede van die juiste ligging van die onderhawige meter en die registrasienommer van sy voertuig, indien dit 'n nommer het.

4. Dit is onwettig om 'n voertuig in 'n afgemerkte parkeerplek te laat na die verstryking van 'n parkeertydperk aangedui deur die parkeermeter, hetsy daar weer 'n muntstuk in die parkeermeter geplaas word of nie, of om die voertuig binne vyftien minute na die verstryking na

1. For the purpose of these by-laws, unless the context otherwise indicates—

" Council " means the Town Council of Springs or any officer or employee of that Council to whom the Council has delegated any of its powers under these by-laws in terms of the provisions of section *fifty-eight* of the Local Government (Administration and Elections), Ordinance, 1960;

" demarcated parking place " means a demarcated parking place in conjunction wherewith a parking meter has been installed as contemplated in section *one hundred and five* of the Road Traffic Ordinance, 1957;

" parking meter " means a device for automatically registering and visibly recording the passage of the parking period operated by the insertion of a coin therein, and includes any post or fixture to which it is attached;

" parking period " means that period of time of parking in a demarcated parking place which is determined by the insertion into a parking meter of the appropriate coin;

" traffic officer " means a traffic officer appointed in terms of paragraph (*c*) of sub-section (1) of section *three* of the Road Traffic Ordinance, 1957;

" vehicle " means a vehicle as defined in the Road Traffic Ordinance, 1957, and which has more than two wheels;

and any other word or expression has the meaning assigned thereto in the Road Traffic Ordinance, 1957.

2. (1) It shall be unlawful to park any vehicle in any demarcated parking place without at the same time making a payment in the manner prescribed in these by-laws: Provided that the obligation to make such payment shall apply only between such hours as the Council may by resolution determine and as shall be indicated by legend on the parking meter, but in any event not from 1 p.m., on Saturdays, to 8 a.m., on Mondays.

(2) Each parking meter shall—

(*a*) clearly indicate the time allowed for parking in such demarcated parking place (hereinafter referred to as the parking period) and the value of the coin (hereinafter referred to as the prescribed coin) to be deposited for the specified period of parking;

(*b*) be fitted with an easily visible device (hereinafter referred to as an " indicator ") which shall clearly indicate the balance remaining of any parking period or that the parking period has expired, or that the parking meter has not been set in operation, as the case may be.

3. No person shall park any vehicle, or cause any vehicle to be parked, in any demarcated parking place unless at the same time there shall be inserted by him or on his behalf in the parking meter allocated to that space the appropriate coin indicated in the legend on such meter: Provided that it shall be lawful without such payment to park in a vacant demarcated parking place for such part and such part only of any parking period as the parking meter may indicate to be unexpired: Provided further that where a person has ascertained that the parking meter in any demarcated parking place is not operating or is not operating properly, he shall be entitled to leave a vehicle in that place but shall in that case immediately inform a traffic officer by the quickest possible means of the fact, including the registration number, if any, of his vehicle and the exact situation of the parking meter in question.

4. It shall be unlawful, either with or without the insertion of a fresh coin in the parking meter, to leave any vehicle in a demarcated parking place after the expiry of a parking period as indicated by the parking meter,

daardie ruimte terug te bring of om na die verstryking te verhinder dat die ruimte deur 'n ander voertuig gebruik word.

5. Die plasing van 'n voorgeskrewe muntstuk in 'n parkeermeter ooreenkomstig die opskrif daarop, maak die persoon wat die muntstuk daarin geplaas het geregtig om vir die tydperk wat ooreenstem met die betaling wat aldus gedoen is 'n voertuig in die gepaste afgemerkte parkeerplek te parkeer: Met dien verstande dat ondanks bogenoemde betaling, niks in hierdie artikel iemand daarop geregtig maak nie om 'n padverkeersteken wat die parkering van voertuie tussen gespesifiseerde ure verbied, te verontagsaam.

6. Die tydperk wat 'n voertuig in enige afgemerkte parkeerplek parkeer kan word, en die muntstuk wat ten opsigte van daardie tydperk in die parkeermeter geplaas moet word wat aan sodanige plek toegewys is, is soos die Raad van tyd tot tyd by wyse van 'n besluit ingevolge die bepalings van artikel *honderd-en-vyf* van die Padverkeersordonnansie, 1957, voorskryf.

7. Dit is onwettig—

(*a*) om enige voertuig wat nie 'n voertuig is soos omskrywe in artikel 1 nie, in 'n afgemerkte parkeerplek te parkeer;

(*b*) om 'n muntstuk behalwe 'n muntstuk van Suid-Afrikaanse waarde van 'n soort soos deur die opskrif op die parkeermeter aangedui, in 'n parkeermeter te plaas of daarin te probeer plaas;

(*c*) om 'n vals of nagemaakte muntstuk in 'n parkeermeter te plaas of daarin te probeer plaas;

(*d*) om die voorkant of wyserplaat van 'n parkeermeter te beskadig of te skend, vuil te smeer, uit te krap of om dit op 'n ander wyse minder sigbaar te maak of om daarop te skryf of te teken of om 'n strooi- of aanplakbiljet, plakkaat of ander artikel hetsy dit van 'n advertensie-aard is of nie, aan 'n parkeermeter aan te bring;

(*e*) om op watter wyse ook al te veroorsaak of te probeer veroorsaak dat die parkeermeter die tydsverloop aanteken op 'n ander wyse as deur die plasing van die muntstuk daarin waarna in paragraaf (*b*) verwys word;

(*f*) om 'n parkeermeter wat nie behoorlik of glad nie werk nie, te ruk, te slaan, te skud of op enige wyse daaraan te peuter ten einde dit te laat werk of vir enige ander doel;

(*g*) om enige merk wat op die pad geverf is of enige opskrif, teken of kennisgewing wat vir die toepassing van hierdie verordeninge aangebring of opgerig is, te skend, vuil te smeer, uit te krap of om dit op enige ander wyse minder sigbaar te maak of om daaraan te peuter;

(*h*) die meganisme of enige ander deel van 'n parkeermeter van die paal of ander struktuur waaraan dit vasgeheg is, te verwyder of probeer verwyder.

8. (1) Geen drywer of persoon in beheer van 'n voertuig mag sodanige voertuig—

(*a*) in 'n afgemerkte parkeerplek oor enige geverfde streep wat die grense van die parkeerplek aandui of in sodanige posisie dat genoemde voertuig nie heeltemal binne die afgemerkte gebied staan nie, of

(*b*) in 'n afgemerkte parkeerplek wat alreeds deur 'n ander voertuig in beslag geneem is,

parkeer of toelaat dat dit aldus geparkeer word nie.

(2) Die drywer of persoon in beheer van 'n voertuig moet sodanige voertuig in 'n afgemerkte parkeerplek parkeer—

(*a*) indien die afgemerkte parkeerplek parallel met die randsteen of sypaadjie van die openbare pad is, op sodanige wyse dat die voorkant daarvan in die algemene rigting kyk van die beweging van die verkeer aan die kant van die pad waarop die voertuig geparkeer is en sodat die linkerhandse wiele van die voertuig werklik parallel is met en binne 18 duim van die linkerhandse randsteen staan: Met

or to return the vehicle to that space within fifteen minutes of that expiry, or after that expiry to obstruct the use of that space by any other vehicle.

5. The insertion of a prescribed coin in a parking meter in accordance with the legend thereon shall entitle the person inserting it to park a vehicle in the appropriate demarcated parking place for a period corresponding with the payment so made: Provided that notwithstanding the making of a payment as aforesaid, nothing in this section shall entitle any person to contravene any road traffic sign prohibiting the parking of vehicles between specified hours.

6. The period during which a vehicle may be parked in any demarcated parking place and the coin to be inserted in respect of that period in the parking meter allocated to such place shall be such as the Council may from time to time by resolution prescribe in terms of section *one hundred and five* of the Road Traffic Ordinance, 1957.

7. It shall be unlawful—

(*a*) to park any vehicle, not being a vehicle as defined in section 1, in a demarcated parking place;

(*b*) to insert or attempt to insert into a parking meter any coin other than a coin of South African currency of a denomination as indicated by legend on the parking meter;

(*c*) to insert or attempt to insert into a parking meter any false or counterfeit coin or any foreign object;

(*d*) to damage or deface, soil or obliterate or otherwise render less visible the face or dial of a parking meter or to write or draw on, or to affix any handbill, poster, placard or other article, whether or not of an advertising nature, to a parking meter;

(*e*) in any way whatsoever to cause or attempt to cause a parking meter to record the passage of time otherwise than by the insertion of the coin referred to in paragraph (*b*);

(*f*) to jerk, knock, shake or in any way interfere with a parking meter which is not working properly or at all, in order to make it do so, or for any other purpose;

(*g*) to deface, soil, obliterate or otherwise render less visible or interfere with any mark painted on the roadway, or any legend, sign, or notice affixed or erected for the purposes of these by-laws;

(*h*) to remove or attempt to remove the mechanism or any other part of a parking meter from the post or other structure to which it is attached.

8. (1) No driver or person in charge of a vehicle shall park such vehicle or cause it to be parked—

(*a*) in a demarcated parking place across any painted line marking the confines of the parking place or in such a position that the said vehicle shall not be entirely within the area demarcated;

(*b*) in a demarcated parking place which is already occupied by another vehicle.

(2) The person or driver in charge of a vehicle shall park such vehicle in a demarcated parking place—

(*a*) if the demarcated parking place is parallel to the kerb or sidewalk of the public road in such a way that it shall be headed in the general direction of the movement of traffic on the side of the road on which the vehicle is parked and so that the lefthand wheels of the vehicle are substantially parallel to and within eighteen inches of the lefthand kerb: Provided that where in a one-way street

dien verstande dat, waar sodanige afgemerkte parkeerplek aan die regterkant van die pad in 'n eenrigtingstraat geleë is, bovermelde bepalings onderskeidelik op die regterhandse wiele en die regterhandse randsteen ten opsigte van die parkering van 'n voertuig in sodanige afgemerkte parkeerplek van toepassing is;

(*b*) indien die afgemerkte parkeerplek op so 'n wyse voorsien is dat dit 'n hoek met die randsteen of sypaadjie van 'n openbare pad vorm, en werklik in die algemene rigting geleë is van die beweging van die verkeer aan die kant van die pad waarop sodanige voertuig geparkeer is.

9. Wanneer enige voertuig as gevolg van sy lengte nie heeltemal binne die afgemerkte parkeerplek geparkeer kan word nie, is dit wettig om sodanige voertuig op so 'n manier te parkeer dat dit inbreuk maak op die afgemerkte parkeerplek wat aan die eersgenoemde parkeerplek grens, en as dit die geval is, moet iemand wat sodanige voertuig aldus parkeer onmiddellik daarna 'n gepaste muntstuk in die parkeermeters van albei genoemde plekke plaas.

10. Die Verkeershoof kan, wanneer hy dit ook al in belang van die beweging van verkeer nodig of wenslik ag, 'n padverkeersteken of -tekens aanbring of oprig wat aandui dat daar nie in enige afgemerkte parkeerplek of ruimtes geparkeer mag word nie, en niemand mag 'n voertuig in sodanige afgemerkte parkeerplek of -plekke parkeer of veroorsaak of toelaat dat dit daarin geparkeer word terwyl so 'n teken aldaar vertoon word nie.

11. (1) Niemand mag veroorsaak, toelaat, vergun of duld dat enige voertuig waarvan hy die drywer is of wat onder sy beheer is, in enige afgemerkte parkeerplek geparkeer word nie, behalwe soos deur die bepalings van hierdie verordeninge toegelaat word.

(2) Waar enige voertuig gevind word wat in stryd met hierdie verordeninge geparkeer is, word die persoon in wie se naam so 'n voertuig kragtens die Padverkeersordonnansie, 1957, geregistreer is, geag die persoon te wees wat sodanige voertuig aldus geparkeer het of veroorsaak, toegelaat, vergun of geduld het dat dit dus geparkeer word, tensy hy die teendeel kan bewys.

12. Ondanks andersluidende bepalings in hierdie verordeninge vervat, kan die drywer of persoon in beheer van die volgende voertuie sonder die betaling van die voorgeskrewe gelde in 'n afgemerkte parkeerplek parkeer:—

(*a*) 'n Voertuig wat as 'n ambulans gebruik en op daardie tydstip vir dringende ambulanswerk benodig word;

(*b*) 'n voertuig wat deur die brandweer gebruik word om brande te bekamp en wat die brandweer op daardie tydstip gebruik om sy pligte uit te voer ten einde 'n brand te voorkom of onder beheer te bring;

(*c*) 'n voertuig wat deur 'n polisie- of verkeersbeamptе gebruik word en op daardie tydstip vir die uitvoering van sy pligte gebruik word.

13. Daar word vir die toepassing van hierdie verordeninge en vir enige regsgeding voortspruitende uit die toepassing daarvan aanvaar dat 'n parkeermeter die verloop van die tyd juis geregistreer het, tensy en totdat die teendeel bewys is, en die bewyslas in die verband rus op die persoon wat beweer dat die parkeermeter die verloop van die tyd onjuis geregistreer het.

14. Ondanks die bepalings van paragraaf (*d*) van artikel 7 kan die Raad, onderworpe aan die bepalings van subartikel (18) van artikel *nege-en-sewentig* van die Ordonnansie op Plaaslike Bestuur, 1939, 'n ooreenkoms met enige goedgekeurde persoon of persone aangaan waarvolgens so 'n persoon of persone toegelaat word om op die Raad se parkeermeters te adverteer op sodanige bepalings en voorwaardes as die Raad mag goedkeur: Met dien verstande dat geen parkeermeter deur aldus te adverteer geskend, bevuil, uitgewis of buite werking gestel of op watter wyse ook al ongeskik gemaak word vir die toepassing van hierdie verordeninge nie.

15. Iemand wat enige bepaling van hierdie verordeninge oortree, is skuldig aan 'n misdryf en by skuldigbevinding strafbaar met 'n boete van hoogstens R100 (honderd rand).

T.A.L.G. 5/132/32.

such demarcated parking place is in existence on the right-hand side of the road the above provisions shall, in respect of the parking of a vehicle in such demarcated parking place, apply to the right-hand wheels and the right-hand kerb respectively;

(*b*) if the demarcated parking place is at an angle to the kerb or sidewalk of a public road in such manner that it is headed substantially in the general direction of the movement of traffic on the side of the road on which such vehicle is parked.

9. Where by reason of the length of any vehicle such vehicle cannot be parked wholly within a demarcated parking place, it shall be lawful to park such vehicle by encroaching upon a demarcated parking place adjoining the first-mentioned parking place, if such be the case, and any person so parking shall immediately thereafter insert an appropriate coin in the parking meters of both the said places.

10. The Chief Traffic Officer may whenever he deems it necessary or expedient to do so in the interests of the movement or control of traffic, place or erect a road traffic sign or signs indicating that there shall be no parking at any demarcated parking place or places, and it shall be unlawful for any person to park or cause or permit to be parked a vehicle in such demarcated parking place or places while such sign is so displayed.

11. (1) It shall be unlawful for any person to cause, allow, permit or suffer any vehicle of which he is the driver or which is under his control to be parked in any demarcated parking place, except as permitted by the provisions of these by-laws.

(2) Where any vehicle is found to have been parked in contravention of these by-laws, it shall be deemed to have been caused, allowed, permitted or suffered to have been so parked by the person in whose name such vehicle is registered in terms of the Road Traffic Ordinance, 1957, unless and until he shall have proved the contrary.

12. Notwithstanding anything in these by-laws contained, the driver or person in charge of the following vehicles may park in a demarcated parking place without payment of the prescribed fees:—

(*a*) A vehicle used as an ambulance and being at the time used on urgent ambulance service;

(*b*) a vehicle used by a fire brigade for attendance at fires and being at the time used by the brigade in carrying out its duties of preventing or suppressing fires;

(*c*) a vehicle used by a police or traffic officer and being at the time used in connection with the execution of his duties.

13. The passage of time as recorded by a parking meter shall for the purposes of these by-laws and in any proceedings arising out of the enforcement thereof, be deemed to be correct unless and until the contrary be proved, and the burden of so proving to the contrary shall be on the person alleging that the parking meter has recorded inaccurately.

14. Notwithstanding the provisions of paragraph (*d*) of section 7, the Council may, subject to the provisions of sub-section (18) of section *seventy-nine* of the Local Government Ordinance, 1939, enter into an agreement with an approved person or persons permitting such person or persons to advertise on the Council's parking meters on such terms and conditions as the Council may approve: Provided that no parking meter shall by such rendered advertising be defaced, soiled, obliterated or rendered inoperative or unfit in any way for the purposes of these by-laws.

15. Any person contravening any provision of these by-laws shall be guilty of an offence and be liable on conviction to a fine not exceeding R100 (one hundred rand).

T.A.L.G. 5/132/32.

Administrateurskennisgewing No. 70.] [19 Januarie 1966.

MUNISIPALITEIT CHRISTIANA.—WYSIGING VAN PUBLIEKE GESONDHEIDSVERORDENINGE.

Die Administrateur publiseer hierby ingevolge artikel *honderd-en-een* van die Ordonnansie op Plaaslike Bestuur, 1939, die verordeninge hierna uiteengesit, wat deur hom ingevolge artikel *nege-en-negentig* van genoemde Ordonnansie goedgekeur is.

Die Publieke Gesondheidsverordeninge van die Munisipaliteit Christiana, afgekondig by Administrateurskennisgewing No. 148 van 21 Februarie 1951, soos gewysig, word hierby verder as volg gewysig:—

1. Deur in die eerste reël van paragraaf (*a*) van subartikel (1) van artikel 22 die woord „drie-weeklikse" deur die woord „halfweeklikse" te vervang.

2. Deur in artikel 26 die woorde „emmerkloset of" voor die woord „putgemak" in te voeg.

3. Deur artikel 66 deur die volgende te vervang:—

„Oorlas of nadeel vir gesondheid veroorsaak deur die aanhou van diere.

66. (1) Niemand mag enige dier op of in enige perseel aanhou nie, behalwe in 'n stal of kraal soos omskryf in artikel 65 of in 'n kamp soos omskryf in artikel 69.

(2) Niemand mag enige dier aanhou op of in enige perseel wat so opgerig of so geleë is dat die aanhou van sodanige dier daarop 'n oorlas of nadeel vir die gesondheid is of kan veroorsaak of inbreuk kan maak op die gerief van inwoners van die munisipaliteit nie."

4. Deur artikel 69 deur die volgende te vervang:—

„Gebruik van erf vir die doel van 'n kamp.

69. (1) Niemand mag enige erf as 'n kamp gebruik om enige dier of diere daarop aan te hou of te laat wei nie—

(*a*) tensy daar 'n onbeboude beweegruimte van minstens 4,000 (vierduisend) vierkante voet beskikbaar is vir elke bees, donkie, muil of perd en 2,000 (tweeduisend) vierkante voet vir elke skaap of bok;

(*b*) indien die aanhou van 'n dier of diere in sodanige kamp 'n oorlas veroorsaak of kan veroorsaak of aanstootlik, nadelig of gevaarlik vir die gesondheid is of inbreuk maak op die gerief van die inwoners van die munisipaliteit.

(2) Die bepalings van artikel 68 is *mutatis mutandis* van toepassing waar enigeen 'n kraal of kamp aldus gebruik." T.A.L.G. 5/77/12.

Administrateurskennisgewing No. 71.] [19 Januarie 1966.

MUNISIPALITEIT MEYERTON.—WYSIGING VAN WATERVOORSIENINGSVERORDENINGE.

Die Administrateur publiseer hierby ingevolge artikel *honderd-en-vier* van die Ordonnansie op Plaaslike Bestuur, 1939, die verordeninge hierna uiteengesit, wat deur hom ingevolge genoemde artikel opgestel is.

Die Waterbewaringsregulasies van die Munisipaliteit Meyerton, afgekondig by Administrateurskennisgewing No. 498 van 29 Desember 1943, soos gewysig, word hierby verder gewysig deur na artikel 31 die volgende in te voeg:—

„Spesiale beperkings.

31 *bis.*

(1) Die Raad kan te enigeer tyd die toevoer van water aan die hele of aan enige gedeelte van die voorsieningsgebied tot tye beperk, al na hy besluit, en hy kan verbied dat water vir enige besondere doel of vir enige doel behalwe die bepaalde doel, na gelang van die geval, gebruik word.

(2) Iemand wat water gedurende tydperke waarin verbruik verbode is, of vir verbode doeleindes, of vir ander doeleindes as dié wat bepaal is, na gelang van die geval, gebruik nadat die verbod deur die Raad by openbare kennisgewing bekendgemaak is, is skuldig aan 'n misdryf ingevolge hierdie verordeninge.

Administrator's Notice No. 70.] [19 January 1966.

CHRISTIANA MUNICIPALITY.—AMENDMENT TO PUBLIC HEALTH BY-LAWS.

The Administrator hereby, in terms of section *one hundred and one* of the Local Government Ordinance, 1939, publishes the by-laws set forth hereinafter, which have been approved by him in terms of section *ninety-nine* of the said Ordinance.

Amend the Public Health By-laws of the Christiana Municipality, published under Administrator's Notice No. 148, dated the 21st February, 1951, as amended, as follows:—

1. By the substitution in the first line of paragraph (*a*) of sub-section (1) of section 22 for the word "tri-weekly" of the word "half-weekly".

2. By the insertion in section 26 before the words "earth closet" of the words "pail or".

3. By the substitution for section 66 of the following:—

"Nuisance or Detriment to Health Caused by the Keeping of Animals.

66. (1) No person shall keep any animal in or on any premises, except in a stable or kraal as described in section 65 or in a camp as described in section 69.

(2) No person shall keep any animal in or on any premises which are so constructed or so situated that the keeping of such animal thereon causes or is likely to cause a nuisance or is detrimental to health or interference with the comfort of the inhabitants of the municipality."

4. By the substitution for section 69 of the following:—

"Use of an Erf for the Purpose of a Camp.

69. (1) No person shall use any erf for the purpose of a camp to keep or graze any animal or animals thereon—

(*a*) unless a vacant moving space of at least 4,000 (four thousand) square feet is available for every head of cattle, donkey, mule or horse and 2,000 (two thousand) square feet for every head of sheep or goat;

(*b*) if the keeping of such animal or animals in such camp causes or is likely to cause a nuisance or is offensive, injurious or dangerous to health or interferes with the comfort of the inhabitants of the municipality.

(2) The provisions of section 68 shall *mutatis mutandis* apply where any person uses any kraal or camp thus." T.A.L.G. 5/77/12.

Administrator's Notice No. 71.] [19 January 1966.

MEYERTON MUNICIPALITY.—AMENDMENT TO WATER SUPPLY BY-LAWS.

The Administrator hereby, in terms of section *one hundred and four* of the Local Government Ordinance, 1939, publishes the by-laws set forth hereinafter, which have been made by him in terms of the said section.

Amend the Water Supply Regulations of the Meyerton Municipality, published under Administrator's Notice No. 498, dated the 29th December, 1943, as amended, by the insertion after section 31 of the following:—

"Special Restrictions.

31 *bis.*

(1) The Council may at any time restrict the supply of water to the whole or any portion of the area of supply to such hours as it may decide, and it may prohibit the use of water for any specific purpose or for any purpose other than specified, as the case may be.

(2) Any person using water during prohibited hours or for prohibited purposes or purposes other than specified, as the case may be, after public notification of such prohibition by the Council, shall be guilty of an offence in terms of these by-laws.

(3) Vir die toepassing van hierdie artikel beteken „openbare kennisgewing" 'n aankondiging in elkeen van die amptelike tale in een of meer uitgawes van 'n nuusblad wat in die voorsieningsgebied gelees word."

T.A.L.G. 5/104/97.

Administrateurskennisgewing No. 72.] [19 Januarie 1966.

PADREELINGS OP DIE PLASE BALLYMORE No. 42—L.T., BOSCHKOPJE No. 315—L.S. EN VLEYFONTEIN No. 316—L.S., DISTRIK SOUTPANSBERG.

Met die oog op 'n aansoek ontvang van mnr. W. J. C. Menne om die sluiting van 'n openbare pad op die plase Ballymore No. 42—L.T., Boschkopje No. 315—L.S. en Vleyfontein No. 316—L.S., distrik Soutpansberg, is die Administrateur voornemens om ooreenkomstig artikel *agt-en-twintig* van die Padordonnansie, 1957 (Ordonnansie No. 22 van 1957) op te tree.

Alle belanghebbende persone is bevoeg om binne dertig dae vanaf die datum van verskyning van hierdie kennisgewing in die *Provinsiale Koerant*, hulle besware by die Streeksbeampte, Transvaalse Paaiedepartement, Privaatsak 1378, Pietersburg, skriftelik in te dien. Ooreenkomstig subartikel (3) van artikel *nege-en-twintig* van genoemde ordonnansie word dit vir algemene inligting bekendgemaak dat indien enige beswaar gemaak word, maar daarna van die hand gewys word, die beswaarmaker aanspreeklik gehou kan word vir die bedrag van R10 ten opsigte van die koste van 'n kommissie wat aangestel word ooreenkomstig artikel dertig, as gevolg van sulke besware.

D.P. 03-035-23/24/B-21.

Administrateurskennisgewing No. 73.] [19 Januarie 1966.

OPHEFFING VAN UITSPANSERWITUUT OP DIE PLAAS HONINGNESTKRANS No. 269—J.R., DISTRIK PRETORIA.

Met betrekking tot Administrateurskennisgewing No. 623 van 18 Augustus 1965, word hierby vir algemene inligting bekendgemaak dat dit die Administrateur behaag, om ooreenkomstig paragraaf (iv) van subartikel (1) van artikel *ses-en-vyftig* van die Padordonnansie, 1957 (Ordonnansie No. 22 van 1957), goed te keur dat die serwituut ten opsigte van die algemene uitspanning, 5 morg groot, waaraan Gedeelte 126 van die plaas Honingnestkrans No. 269—J.R., distrik Pretoria, onderhewig is, opgehef word.

D.P. 01-012-37/3/H.14.

ALGEMENE KENNISGEWINGS.

KENNISGEWING No. 1 VAN 1966.

NYLSTROOM-DORPSAANLEGSKEMA.—WYSIGENDE SKEMA No. 1.

Hierby word ooreenkomstig die bepalings van subartikel (1) van artikel *nege-en-dertig* van die Dorpe- en Dorpsaanleg-Ordonnansie, 1931, bekendgemaak dat die Stadsraad van Nylstroom aansoek gedoen het om Nylstroom-dorpsaanlegskema No. 1, 1963, soos volg te wysig:—

„Deur die skrapping van al die woorde in kolom 3 van Gebruikstreek V onder „spesiale" V in klousule 15 (*a*) van Tabel „D" en die vervanging daarvan deur die volgende:—

(V) 'n Gedeelte van Erf No. 269—Nywerheidsgeboue, woonhuise en handel van petrol, olie, ghries en aanverwante produktes sowel as onderdele, bande en benodigdhede van motorvoertuie en trekkers en die versool van bande."

Verdere besonderhede van hierdie skema (wat Nylstroom-dorpsaanlegskema: Wysigende Skema No. 1 genoem sal word) lê in die kantoor van die Sekretaris van die Dorperaad, Kamer No. B222, Provinsiale Gebou, Pretoriusstraat, Pretoria, ter insae.

(3) For the purpose of this section 'public notification' means publication in each of the official languages in one or more issues of a newspaper circulating in the area of supply."

T.A.L.G. 5/104/97.

Administrator's Notice No. 72.] [19 January 1966.

ROAD ADJUSTMENTS ON THE FARMS BALLYMORE No. 42—L.T., BOSCHKOPJE No. 315—L.S. AND VLEYFONTEIN No. 316—L.S., DISTRICT OF SOUTPANSBERG.

In view of an application having been made by Mr. W. J. C. Menne for the closing of a public road on the farms Ballymore No. 42—L.T., Boschkopje No. 315—L.S. and Vleyfontein No. 316—L.S., District of Soutpansberg, it is the Administrator's intention to take action in terms of section *twenty-eight* of the Roads Ordinance, 1957 (Ordinance No. 22 of 1957).

It is competent for any person interested to lodge his objections, in writing, with the Regional Officer, Transvaal Roads Department, Private Bag 1378, Pietersburg, within thirty days of the date of publication of this notice in the *Provincial Gazette*. In terms of sub-section (3) of section *twenty-one* of the said ordinance, it is notified for general information that if any objection to the said application is taken, but is thereafter dismissed, the objector may be held liable for the amount of R10 in respect of the costs of a commission appointed in terms of section *thirty*, as a result of such objections.

D.P. 03-035-23/24/B-21.

Administrator's Notice No. 73.] [19 January 1966.

CANCELLATION OF OUTSPAN SERVITUDE ON THE FARM HONINGNESTKRANS No. 269—J.R., DISTRICT OF PRETORIA.

With reference to Administrator's Notice No. 623, dated 18th August, 1965, it is hereby notified for general information that the Administrator is pleased, under the provisions of paragraph (iv) of sub-section (1) of section *fifty-six* of the Roads Ordinance, 1957 (Ordinance No. 22 of 1957), to approve that the servitude in respect of the general outspan, in extent 5 morgen to which Portion 126 of the farm Honingnestkrans No. 269—J.R., District of Pretoria, is subject, be cancelled.

D.P. 01-012-37/3/H.14.

GENERAL NOTICES.

NOTICE No. 1 OF 1966.

NYLSTROOM TOWN-PLANNING SCHEME.—AMENDING SCHEME No. 1.

It is hereby notified in terms of sub-section (1) of section *thirty-nine* of the Townships and Town-planning Ordinance, 1931, that the Town Council of Nylstroom has applied for Town-planning Scheme, 1963, to be amended as follows:—

"By the deletion of all the words in column 3 of Use Zone V under 'Special' V in clause 15 (*a*) of Table 'D' and the substitution therefor of the following:—

(V) A portion of Erf No. 269—Industrial buildings, dwelling-houses, and sale of petrol, oil, grease and incidental products as well as spare parts, tyres and requirements of motor vehicles and tractors and the retreading of tyres."

This amendment will be known as Nylstroom Town-planning Scheme: Amending Scheme No. 1. Further particulars of the Scheme are lying for inspection at the office of the Town Clerk, Nylstroom, and at the office of the Secretary of the Townships Board, Room No. B222, Provincial Building, Pretorius Street, Pretoria.

Alle eienaars of bewoners van onroerende eiendom wat geleë is binne die gebied ten opsigte waarvan die skema van toepassing is, het die reg om beswaar teen die skema aan te teken en kan te eniger tyd binne 'n maand na die laaste publikasie van hierdie kennisgewing in die *Offisiële Koerant van die Provinsie*, dit wil sê op of voor 18 Februarie 1966, die Sekretaris van die Dorperaad by bovermelde adres of Posbus 892, Pretoria, skriftelik in kennis stel van so 'n beswaar en die redes daarvoor.

H. MATTHEE,
Sekretaris, Dorperaad.

Pretoria, 5 Januarie 1966.

Every owner or occupier of immovable property situate within the area to which the scheme applies shall have the right of objection to the scheme and may notify the Secretary of the Townships Board, in writing, at the above address or P.O. Box 892, Pretoria, of such objection and of the grounds thereof at any time within one month after the last publication of this notice in the *Provincial Gazette*, i.e. on or before the 18th February, 1966.

H. MATTHEE,
Secretary, Townships Board.

Pretoria, 5th January, 1966.

5-12-19

KENNISGEWING No. 2 VAN 1966.

RANDBURG DORPSAANLEGSKEMA.—WYSIGENDE SKEMA No. 15.

Hierby word ooreenkomstig die bepalings van subartikel (1) van artikel *nege-en-dertig* van die Dorpe- en Dorpsaanleg-Ordonnansie, 1931, bekendgemaak dat die Stadsraad van Randburg aansoek gedoen het om Randburg-dorpsaanlegskema, 1954, soos volg te wysig:—

(1) Die digtheid van Gedeelte 1 van Erf No. 1364, Ferndale, word verminder van een woonhuis per erf tot „ een woonhuis per 40,000 vierkante voet."

(2) Erwe Nos. 67 en 68, Bordeau, word ingesluit in Hoogtestreek 1A.

(3) Erwe Nos. 69 en 70, Bordeau word van „ Spesiale Woon " tot „ Spesiaal " vir die doel van openbare gratis parkering heringedeel.

Verdere besonderhede van hierdie skema (wat Randburg-dorpsaanlegskema: Wysigende Skema No. 15 genoem sal word) lê in die kantoor van die Stadsklerk van Randburg en in die kantoor van die Sekretaris van die Dorperaad, Kamer No. B222, Provinsiale Gebou, Pretoriusstraat, Pretoria, ter insae.

Alle eienaars of bewoners van onroerende eiendom wat geleë is binne die gebied ten opsigte waarvan die skema van toepassing is, het die reg om beswaar teen die skema aan te teken en kan te eniger tyd binne 'n maand na die laaste publikasie van hierdie kennisgewing in die *Offisiële Koerant van die Provinsie*, d.w.s. op of voor 18 Februarie 1966, die Sekretaris van die Dorperaad by bovermelde adres of Posbus 892, Pretoria, skriftelik in kennis stel van so 'n beswaar en die redes daarvoor.

H. MATTHEE,
Sekretaris, Dorperaad.

Pretoria, 5 Januarie 1966.

NOTICE No. 2 OF 1966.

RANDBURG TOWN-PLANNING SCHEME.—AMENDING SCHEME No. 15.

It is hereby notified in terms of sub-section (1) of section *thirty-nine* of the Townships and Town-planning Ordinance, 1931, that the Town Council of Randburg has applied for Randburg Town-planning Scheme, 1954, to be amended as follows:—

(1) The density of Portion 1 of Erf No. 1364, Ferndale, is reduced from " one dwelling per erf " to " one dwelling per 40,000 square feet ".

(2) Erven Nos. 67 and 68, Bordeau, are to be included in height zone 1A.

(3) Erven Nos. 69 and 70, Bordeau, are rezoned for " Special Residential " to " Special " for the purpose of free public parking.

This amendment will be known as Randburg Town-planning Scheme: Amending Scheme No. 15. Further particulars of the Scheme are lying for inspection at the office of the Secretary of the Townships Board, Room No. B222, Provincial Building, Pretorius Street, Pretoria.

Every owner or occupier of immovable property situate within the area to which the scheme applies shall have the right of objection to the scheme and may notify the Secretary of the Townships Board, in writing, at the above address or P.O. Box 892, Pretoria, of such objection and of the grounds thereof at any time within one month after the last publication of this notice in the *Provincial Gazette*, i.e. on or before the 18th February, 1966.

H. MATTHEE,
Secretary, Townships Board.

Pretoria, 5th January, 1966. 5-12-19

KENNISGEWING No. 3 VAN 1966.

EDENVALE-DORPSAANLEGSKEMA No. 1/33.

Hierby word ooreenkomstig die bepalings van subartikel (1) van artikel *nege-en-dertig* van die dorpe- en Dorpsaanleg-Ordonnansie, 1931, bekendgemaak dat die Stadsraad van Edenvale aansoek gedoen het om Edenvale-dorpsaanlegskema No. 1, 1954, soos volg te wysig:—

(1) Om voorsiening te maak vir 'n aantal nuwe paaie in Eastleighdorpsgebied ten einde grondeienaars in genoemde dorpsgebied in staat te stel om hulle grond op 'n ordelike manier onder te verdeel in gedeeltes nie kleiner dan 10,000 vierkante voet groot nie;

(2) om die boulyn van toepassing op Eastleighdorpsgebied vanaf 30 voet na 20 voet te verminder aangesien eersgenoemde boulyn nie meer prakties is nie vanweë die groot aantal onderverdelings in genoemde dorpsgebied in gedeeltes van minstens 10,000 vierkante voet.

Verdere besonderhede van hierdie skema (wat Edenvale-dorpsaanlegskema No. 1/33 genoem sal word) lê in die kantoor van die Stadsklerk van Edenvale en in die kantoor van die Sekretaris van die Dorperaad, Kamer No. B222, Provinsiale Gebou, Pretoriusstraat, Pretoria, ter insae.

NOTICE No. 3 OF 1966.

EDENVALE TOWN-PLANNING SCHEME No. 1/33.

It is hereby notified in terms of sub-section (1) of section *thirty-nine* of the Townships and Town-planning Ordinance, 1931, that the Town Council of Edenvale has applied for Edenvale Town-planning Scheme No. 1, 1954, to be amended as follows:—

(1) To create a number of new roads in Eastleigh Township so as to enable property owners in the said township to subdivide their land along orderly lines *into portions of not less than 10,000 square feet in* extent;

(2) to reduce the building line in Eastleigh Township from 30 feet to 20 feet as the aforesaid building line is no longer practical due to the great number of sub-divisions of stands in the said township into portions of not less than 10,000 square feet in extent.

This amendment will be known as Edenvale Town-planning Scheme No. 1/33. Further particulars of the Scheme are lying for inspection at the office of the Town Clerk, Edenvale, and at the office of the Secretary of the Townships Board, Room No. B222, Provincial Building, Pretorius Street, Pretoria.

Alle eienaars of bewoners van onroerende eiendom wat geleë is binne die gebied ten opsigte waarvan die skema van toepassing is, het die reg om beswaar teen die skema aan te teken en kan te eniger tyd binne 'n maand na die laaste publikasie van hierdie kennisgewing in die *Offisiële Koerant van die Provinsie*, d.w.s. op of voor 18 Februarie 1966, die Sekretaris van die Dorperaad by bovermelde adres of Posbus 892, Pretoria, skriftelik in kennis stel van so 'n beswaar en die redes daarvoor.

H. MATTHEE,
Sekretaris, Dorperaad.

Pretoria, 5 Januarie 1966.

Every owner or occupier of immovable property situate within the area to which the scheme applies shall have the right of objection to the scheme and may notify the Secretary of the Townships Board, in writing, at the above address or P.D. Box 892, Pretoria, of such objection and of the grounds thereof at any time within one month after the last publication of this notice in the *Provincial Gazette*, i.e. on or before the 18th February, 1966.

H. MATTHEE,
Secretary, Townships Board.

Pretoria, 5th January, 1966. 5-12-19

KENNISGEWING No. 4 VAN 1966.

BENONI-DORPSAANLEGSKEMA No. 1/43.

Hierby word ooreenkomstig die bepalings van subartikel (1) van artikel *nege-en-dertig* van die Dorpe- en Dorpsaanleg-Ordonnansie, 1931, bekendgemaak dat die Stadsraad van Benoni aansoek gedoen het om Benonidorpsaanlegskema No. 1, 1948, te wysig deur die herindeling van Erf No. 2673, Benoni, van „Spesiale Woon" tot „Algemene Besigheid" onderworpe aan sekere voorwaardes.

Verdere besonderhede van hierdie skema (wat Benonidorpsaanlegskema No. 1/43 genoem sal word) lê in die kantoor van die Stadsklerk van Benoni en in die kantoor van die Sekretaris van die Dorperaad, Kamer No. B222, Provinsiale Gebou, Pretoriusstraat, Pretoria, ter insae.

Alle eienaars of bewoners van onroerende eiendom wat geleë is binne die gebied ten opsigte waarvan die skema van toepassing is, het die reg om beswaar teen die skema aan te teken en kan te eniger tyd binne 'n maand na die laaste publikasie van hierdie kennisgewing in die *Offisiële Koerant van die Provinsie*, d.w.s. op of voor 18 Februarie 1966, die Sekretaris van die Dorperaad by bovermelde adres of Posbus 892, Pretoria skriftelik in kennis stel van so 'n beswaar en die redes daarvoor.

H. MATTHEE,
Sekretaris, Dorperaad.

Pretoria, 5 Januarie 1966.

NOTICE No. 4 OF 1966.

BENONI TOWN-PLANNING SCHEME No. 1/43.

It is hereby notified in terms of sub-section (1) of section *thirty-nine* of the Townships and Town-planning Ordinance, 1931, that the Town Council of Benoni has applied for Benoni Town-planning Scheme No. 1, 1948 to be amended by rezoning Erf No. 2673, Benoni, from "Special Residential" to "General Business", subject to certain conditions.

This amendment will be known as Benoni Town-planning Scheme No. 1/43. Further particulars of the Scheme are lying for inspection at the office of the Town Clerk, Benoni, and at the office of the Secretary of the Townships Board, Room No. B222, Provincial Building, Pretorius Street, Pretoria.

Every owner or occupier of immovable property situate within the area to which the scheme applies shall have the right of objection to the scheme and may notify the Secretary of the Townships Board, in writing, at the above address or P.O. Box 892, Pretoria, of such objection and of the grounds thereof at any time within one month after the last publication of this notice in the *Provincial Gazette*, i.e. on or before the 18th February, 1966.

H. MATTHEE,
Secretary, Townships Board.

Pretoria, 5th January, 1966.

5-12-19

KENNISGEWING No. 5 VAN 1966.

VOORGESTELDE WYSIGING VAN DIE TITELVOORWAARDES VAN DIE RESTANT VAN ERF No. 1515, DORP LYTTELTON MANOR UITBREIDING No. 1.

Hierby word bekendgemaak dat die Kerkraad van die Lyttelton-Noord Gemeente van die Nederduitse Gereformeerde Kerk van Transvaal ingevolge die bepalings van artikel *een* van die Wet op Opheffing van beperkings in Dorpe, 1946, aansoek gedoen het om die wysigings van die titelvoorwaardes van die restant van Erf No. 1515, dorp Lyttelton Manor Uitbreiding No. 1, ten einde dit moontlik te maak dat die erf vir die oprigting van 'n kerk, kerksaal en buitegeboue gebruik kan word.

Die aansoek en die betrokke dokumente lê ter insae in die kantoor van die Sekretaris van die Dorperaad, Kamer No. B222, Blok B, Provinsiale Gebou, Pretoriusstraat, Pretoria, vir 'n tydperk van twee maande na datum hiervan.

Iedereen wat teen die toestaan van die aansoek beswaar wil maak of wat verlang om in die saak gehoor te word of vertoë in verband daarmee wil indien, moet binne twee maande na die datum hiervan skriftelik met die Sekretaris van die Dorperaad by bovermelde adres of Posbus 892, Pretoria, in verbinding tree.

H. MATTHEE,
Sekretaris, Dorperaad.

Pretoria, 5 Januarie 1966.

NOTICE No. 5 OF 1966.

PROPOSED AMENDMENT OF THE CONDITIONS OF TITLE OF THE REMAINDER OF ERF No. 1515, LYTTELTON MANOR EXTENSION No. 1 TOWNSHIP.

It is hereby notified that application has been made by "Die Kerkraad van die Lyttelton-Noord Gemeente van die Nederduitse Gereformeerde Kerk van Transvaal" in terms of section *one* of the Removal of Restrictions in Townships Act, 1946, for the amendment of the conditions of title of the remainder of Erf No. 1515, Lyttelton Manor Extension No. 1 township, to permit the erf being used for the erection of a church, church hall and outbuildings.

The application and the relative documents are open for inspection at the office of the Secretary of the Townships Board, Room No. B222, Block B, Provincial Buildings, Pretorius Street, Pretoria, for a period of two months from the date hereof.

Any person who objects to the granting of the application or who is desirous of being heard or of making representations in the matter shall communicate in writing with the Secretary of the Townships Board, at the above address or P.O. Box 892, Pretoria, within a period of two months from the date hereof.

H. MATTHEE,
Secretary, Townships Board.

Pretoria, 5th January, 1966.

5-12-19

KENNISGEWING No. 6 VAN 1966.

ROODEPOORT-MARAISBURG-DORPSAANLEGSKEMA No. 1/41.

Hierby word, ooreenkomstig die bepalings van subartikel (1) van artikel *nege-en-dertig* van die Dorpe- en Dorpsaanleg-ordonnansie, 1931, bekendgemaak dat die Stadsraad van Roodepoort aansoek gedoen het om Roodepoort-Maraisburg-dorpsaanlegskema No. 1, 1946, soos volg te wysig:—

(1) Stroke grond van wisselende wydte langs die noordelike en suidelike grense van Van Wykstraat, dorp Roodepoort, rakende die ondergenoemde erwe, vir paddoeleindes, met die oog op 'n verbreding van die totale padreserwe tot 70 Kaapse voet:—

Erwe Nos. 149, 1745, 1746, 48, 88, 1734, 1731, 148, 154, 155, 1737, 1738, 1735, 166, 1730, 167, 1727, 253, 254, 1725, 87, 255.

(2) Stroke grond van wisselende wydte langs die noordelike en suidelike grense van Ontdekkersweg, dorp Delarey, rakende die ondergenoemde erwe, vir paddoeleindes, met die oog op 'n verbreding van die totale padreserwe tot 100 Kaapse voet:—

Erwe Nos. 160, 162, 163, 164, 211, 212, resterende gedeelte van 213, resterende gedeelte van 670, Gedeelte 1 van 670, 215, 217, 274, 276, 277, 279, 333, 334, 335, 385, 386, 387, 388, 436, 437, 438, 439, 440, 480, 481.

Verdere besonderhede van hierdie Skema (wat Roodepoort-Maraisburg-dorpsaanlegskema No. 1/41 genoem sal word) lê in die kantoor van die Stadsklerk van Roodepoort en in die kantoor van die Sekretaris van die Dorperaad, Kamer No. B222, Provinsiale Gebou, Pretoriusstraat, Pretoria, ter insae.

Alle eienaars of bewoners van onroerende eiendom wat geleë is binne die gebied ten opsigte waarvan die Skema van toepassing is, het die reg om beswaar teen die Skema aan te teken en kan te eniger tyd binne 'n maand na die laaste publikasie van hierdie kennisgewing in die *Offisiële Koerant van die Provinsie*, d.w.s. op of voor 18 Februarie 1966, die Sekretaris van die Dorperaad by bovermelde adres of Posbus 802, Pretoria, skriftelik in kennis stel van so 'n beswaar en die redes daarvoor.

H. MATTHEE,
Sekretaris, Dorperaad.

Pretoria, 5 Januarie 1966.

NOTICE No. 6 OF 1966.

ROODEPOORT-MARAISBURG TOWN-PLANNING SCHEME No. 1/41.

It is hereby notified, in terms of sub-section (1) of section *thirty-nine* of the Townships and Town-planning Ordinance, 1931, that the Town Council of Roodepoort has applied for Roodepoort-Maraisburg Town-planning Scheme No. 1, 1946, to be amended as follows:—

(1) Strips of land of varying width along the northern and southern boundaries of Van Wyk Street, Roodepoort Township affecting the undermentioned erven, for road purposes, with the object of increasing the total road reserve to 70 Cape feet:—

Erven Nos. 149, 1745, 1746, 48, 88, 1734, 1731, 148, 154, 155, 1737, 1738, 1735, 166, 1730, 167, 1727, 253, 254, 1725, 87, 255.

(2) Strips of land of varying width along the northern and southern boundaries of Ontdekkersweg, Delarey Township, affecting the undermentioned erven, for road purposes, with the object of increasing the total road reserve to 100 Cape feet:—

Erven Nos. 160, 162, 163, 164, 211, 212, remaining extent of 213, remaining extent of 670, Portion 1 of 670, 215, 217, 274, 276, 277, 279, 333, 334, 335, 385, 386, 387, 388, 436, 437, 438, 439, 440, 480, 481.

This amendment will be known as Roodepoort-Maraisburg Town-planning Scheme No. 1/41. Further particulars of the Scheme are lying for inspection at the office of the Town Clerk, Roodepoort, and at the office of the Secretary of the Town-planning Board, Room No. B222, Provincial Building, Pretorius Street, Pretoria.

Every owner or occupier of immovable property situate within the area to which the Scheme applies shall have the right of objection to the Scheme and may notify the Secretary of the Townships Board in writing at the above address or P.O. Box 892, Pretoria, of such objection and of the grounds thereof at any time within one month after the last publication of this notice in the *Provincial Gazette*, i.e. on or before the 18th February, 1966.

H. MATTHEE,
Secretary, Townships Board.

Pretoria, 5th January, 1966. 5-12-19

KENNISGEWING No. 7 VAN 1966.

NOORDELIKE JOHANNESBURGSTREEK-DORPSAANLEGSKEMA.—WYSIGENDE SKEMA No. 65.

Hierby word ooreenkomstig die bepalings van subartikel (1) van artikel *nege-en-dertig* van die Dorpe- en Dorpsaanlegordonnansie, 1931, bekendgemak dat die Gesondheidsraad vir Buite-Stedelike Gebiede aansoek gedoen het om Noordelike Johannesburgstreek-dorpsaanlegskema, 1958, soos volg te wysig:—

(i) Die gebruikbestemming van Gedeelte 122 van Erf No. 724, Kew, verander te word van „Spesiale Woon" tot „Spesiale Besigheid".

(ii) Die gebruiksbestemming van Erf No. 243, Kew, verander te word van „Spesiale Woon" tot „Spesiaal" en die volgende ingevoeg te word in Gebuikssone VI van Tabel D van die Skemaklousules:—

Kolom (3).—(xxiv) in *Kew Dorpsgebied*: Erf No. 243: Openbare Motorhawe en doeleindes in verband daarmee.

Kolom (4).

Kolom (5).—Ander gebruik nie onder kolom 3 vermeld nie.

NOTICE No. 7 OF 1966.

NORTHERN JOHANNESBURG REGION TOWN-PLANNING SCHEME.—AMENDING SCHEME No. 65.

It is hereby notified in terms of sub-section (1) of section *thirty-nine* of the Townships and Town-planning Ordinance, 1931, that the Peri-Urban Areas Health Board has applied for Northern Johannesburg Region Town-planning Scheme, 1958 to be amended as follows:—

(i) The use-zoning of Portion 122 of Erf No. 724, Kew, be amended from "Special Residential" to "Special Business".

(ii) The use-zoning of Erf No. 243, Kew, be amended from "Special Residential" to "Special", and the following be inserted under Use Zone VI of Table D of the Scheme Clauses:—

Column (3).—(xxiv) In *Kew Township: Erf No.* 243: Public Garage and purposes incidental thereto.

Column (4).

Column (5).—Other uses not under column (3).

(iii) Die gebruiksbestemming van Erwe Nos. 244, 245 en 246, Kew, verander te word van „Spesiale Woon" tot „Algemene Woon No. 1".
(iv) Die hoogte-sone van gedeelte 122 van Erf No. 724 en Erwe Nos. 243, 244, 245 en 246, Kew, verander te word van Hoogte-sone 3 tot Hoogte-sone 1.

Verdere besonderhede van hierdie skema (wat Noordelike Johannesburgstreek-dorpsaanlegskema: Wysigende Skema No. 65 genoem sal word) lê in die kantoor van die Sekretaris/Tesourier, Gesondheidsraad vir Buite-Stedelike Gebiede, Pretoria en Johannesburg en in die kantoor van die Sekretaris van die Dorperaad, Kamer No. B222, Provinsiale Gebou, Pretoriusstraat, Pretoria, ter insae.

Alle eienaars of bewoners van onroerende eiendom wat geleë is binne die gebied ten opsigte waarvan die skema van toepassing is, het die reg om beswaar teen die skema aan te teken en kan te eniger tyd binne 'n maand na die laaste publikasie van hierdie kennisgewing in die *Offisiële Koerant van die Provinsie*, d.w.s. op of voor 18 Februarie 1966, die Sekretaris van die Dorperaad by bovermelde adres of Posbus 892, Pretoria, skriftelik in kennis stel van so 'n beswaar en die redes daarvoor.

H. MATTHEE,
Sekretaris, Dorperaad.

Pretoria, 5 Januarie 1966.

(iii) The use-zoning of Erven Nos. 244, 245 and 246, Kew, be amended from "Special Residential" to "General Residential No. 1".
(iv) The height zone of portion 122 of Erf No. 724 and Erven Nos. 243, 244, 245, and 246, Kew, be amended from Height zone 3 to Height zone 1.

This amendment will be known as Northern Johannesburg Region Town-planning Scheme: Amending Scheme No. 65. *Further particulars of the Scheme are lying for* inspection at the office of the Secretary/Treasurer, Peri-Urban Areas Health Board, Pretoria and Johannesburg, and at the office of the Secretary of the Townships Board, Room No. B222, Provincial Buildings, Pretorius Street, Pretoria.

Every owner or occupier of immovable property situate within the area to which the scheme applies shall have the right of objection to the scheme and may notify the Secretary of the Townships Board, in writing, at the above address or P.O. Box 892, Pretoria, of such objection and of the grounds thereof at any time within one month after the last publication of this notice in the *Provincial Gazette*, i.e. on or before the 18th February, 1966.

H. MATTHEE,
Secretary, Townships Board.

Pretoria, 5th January, 1966.

5-12-19

KENNISGEWING No. 8 VAN 1966.

JOHANNESBURG-DORPSAANLEGSKEMA No. 1/211.

Hierby word ooreenkomstig die bepalings van subartikel (1) van artikel *nege-en-dertig* van die Dorpe- en Dorpsaanleg-Ordonnansie, 1931, bekendgemaak dat die Stadsraad van Johannesburg aansoek gedoen het om Johannesburg-dorpsaanlegskema No. 1, 1946, te wysig deur die herindeling van Erf No. 4356 (vrypag), Johannesburg, van „Spesiale Woon" tot „Spesiaal" in Hoogtestreek No. 2, sodat daar op sekere voorwaardes kantore opgerig kan word.

Verdere besonderhede van hierdie skema (wat Johannesburg-dorpsaanlegskema No. 1/211 genoem sal word) lê in die kantoor van die Stadsklerk van Johannesburg en in die kantoor van die Sekretaris van die Dorperaad, Kamer No. B222, Provinsiale Gebou, Pretoriusstraat, Pretoria, ter insae.

Alle eienaars of bewoners van onroerende eiendom wat geleë is binne die gebied ten opsigte waarvan die skema van toepassing is, het die reg om beswaar teen die skema aan te teken en kan te eniger tyd binne 'n maand na die laaste publikasie van hierdie kennisgewing in die *Offisiële Koerant van die Provinsie*, d.w.s. op of voor 18 Februarie 1966, die Sekretaris van die Dorperaad by bovermelde adres of Posbus 892, Pretoria, skriftelik in kennis stel van so 'n beswaar en die redes daarvoor.

H. MATTHEE,
Sekretaris, Dorperaad.

Pretoria, 5 Januarie 1966.

NOTICE No. 8 OF 1966.

JOHANNESBURG TOWN-PLANNING SCHEME No. 1/211.

It is hereby notified in terms of sub-section (1) of section *thirty-nine* of the Townships and Town-planning Ordinance, 1931, that the City Council of Johannesburg has applied for Johannesburg Town-planning Scheme No. 1, 1946, to be amended by the rezoning of Erf No. 4356 (freehold), Johannesburg, from "Special Residential" to "Special" in Height Zone No. 2, to permit the erection of offices, subject to certain conditions.

This amendment will be known as Johannesburg Town-planning Scheme No. 1/211. *Further particulars of the* Scheme are lying for inspection at the office of the Town Clerk, Johannesburg, and at the office of the Secretary of the Townships Board, Room No. B222, Provincial Building, Pretorius Street, Pretoria.

Every owner or occupier of immovable property situate within the area to which the scheme applies shall have the right of objection to the scheme and may notify the Secretary of the Townships Board, in writing, at the above address or P.O. Box 892, Pretoria, of such objection and of the grounds thereof at any time within one month after the last publication of this notice in the *Provincial Gazette*, i.e. on or before the 18th February, 1966.

H. MATTHEE,
Secretary, Townships Board.

Pretoria, 5th January, 1966.

5-12-19

KENNISGEWING No. 9 VAN 1966.

ROODEPOORT-MARAISBURG-DORPSAANLEGSKEMA No. 1/36.

Hierby word ooreenkomstig die bepalings van subartikel (1) van artikel *nege-en-dertig* van die Dorpe- en Dorpsaanleg-Ordonnansie, 1931, bekendgemaak dat die Stadsraad van Roodepoort aansoek gedoen het om Roodepoort-Maraisburg-dorpsaanlegskema No. 1, 1946, soos volg te wysig:—

(1) Resterende gedeelte van Erf No. 118, dorp Florida van „Spesiale Woon" tot „Algemene Woon".
(2) Erf No. 69, dorp Florida vir paddoeleindes.
(3) Erf No. 166, dorp Delarey van „Spesiale Woon" tot „Algemene Besigheid".
(4) Erf No. 174, dorp Florida van „Spesiale Woon" tot „Algemene Woon".

NOTICE No. 9 OF 1966.

ROODEPOORT-MARAISBURG TOWN-PLANNING SCHEME No. 1/36.

It is hereby notified in terms of sub-section (1) of section *thirty-nine* of the Townships and Town-planning Ordinance, 1931, that the Town Council of Roodepoort has applied for Roodepoort-Maraisburg Town-planning Scheme No. 1, 1946, to be amended as follows:—

(1) Remaining extent of Erf No. 118, Florida township, from "Special Residential" to "General Residential".
(2) Erf No. 69, Florida township, for road purposes.
(3) Erf No. 166, Delarey township, from "Special Residential" to "General Business".
(4) Erf No. 174, Florida township, from "Special Residential" to "General Residential".

Verdere besonderhede van hierdie skema (wat Roodepoort-Maraisburg-dorpsaanlegskema No. 1/36 genoem sal word) lê in die kantoor van die Stadsklerk van Roodepoort en in die kantoor van die Sekretaris van die Dorperaad, Kamer No. B222, Provinsiale Gebou, Pretoriusstraat, Pretoria, ter insae.

Alle eienaars of bewoners van onroerende eiendom wat geleë is binne die gebied ten opsigte waarvan die skema van toepassing is, het die reg om beswaar teen die skema aan te teken en kan te eniger tyd binne 'n maand na die laaste publikasie van hierdie kennisgewing in die *Offisiële Koerant van die Provinsie*, d.w.s. op of voor 18 Februarie 1966, die Sekretaris van die Dorperaad by bovermelde adres of Posbus 892, Pretoria, skriftelik in kennis stel van so 'n beswaar en die redes daarvoor.

H. MATTHEE,
Sekretaris, Dorperaad.

Pretoria, 5 Januarie 1966.

This amendment will be known as Roodepoort-Maraisburg Town-planning Scheme No. 1/36. Further particulars of the Scheme are lying for inspection at the office of the Town Clerk, Roodepoort, and at the office of the Secretary of the Townships Board, Room No. B222, Provincial Building, Pretorius Street, Pretoria.

Every owner or occupier of immovable property situate within the area to which the scheme applies shall have the right of objection to the scheme and may notify the Secretary of the Townships Board, in writing, at the above address or P.O. Box 892, Pretoria, of such objection and of the grounds thereof at any time within one month after the last publication of this notice in the *Provincial Gazette*, i.e. on or before the 18th February, 1966.

H. MATTHEE,
Secretary, Townships Board.

Pretoria, 5th January, 1966.

5-12-19

KENNISGEWING No. 10 VAN 1965.

CARLETONVILLE-DORPSAANLEGSKEMA.— WYSIGENDE SKEMA No. 17.

Hierby word ooreenkomstig die bepalings van subartikel (1) van artikel *nege-en-dertig* van die Dorpe- en Dorpsaanleg-Ordonnansie, 1931, bekendgemaak dat die Stadsraad van Carletonville aansoek gedoen het om Carletonville-dorpsaanlegskema, 1961, soos volg te wysig:—

(*a*) Deur die skrapping van voorbehoudsbepaling xii tot Tabel D van die Skemaklousules;

(*b*) deur die wysiging van voorbehoudsbepaling xiv tot Tabel D van die Skemaklousules om soos volg te lees:—

„Op 'Algemene Besigheidserwe' Nos. 1253, 1259, 1260, 1261, 1263, 1264, 1265, 1266, 1267, 1268, 1269, 1270, 1271, 1272, 1273, 1274 en 1275, Carletonville Uitbreiding No. 2, mag die grondvloere van enige gebou nie vir die doeleindes van 'n woongebou gebruik word nie. 'n Hotel mag op die erwe opgerig word maar die grondvloer mag nie vir woondoeleindes gebruik word nie."

Verdere besonderhede van hierdie skema (wat Carletonville-dorpsaanlegskema: Wysigende Skema No. 17 genoem sal word) lê in die kantoor van die Stadsklerk van Carletonville en in die kantoor van die Sekretaris van die Dorperaad, Kamer No. B222, Provinsiale Gebou, Pretoriusstraat, Pretoria, ter insae.

Alle eienaars of bewoners van onroerende eiendom wat geleë is binne die gebied ten opsigte waarvan die skema van toepassing is, het die reg om beswaar teen die skema aan te teken en kan te eniger tyd binne 'n maand na die laaste publikasie van hierdie kennisgewing in die *Offisiële Koerant van die Provinsie*, d.w.s. op of voor 18 Februarie 1966, die Sekretaris van die Dorperaad by bovermelde adres of Posbus 892, Pretoria, skriftelik in kennis stel van so 'n beswaar en die redes daarvoor.

H. MATTHEE,
Sekretaris, Dorperaad.

Pretoria, 5 Januarie 1966.

NOTICE No. 10 OF 1965.

CARLETONVILLE TOWN-PLANNING SCHEME.— AMENDING SCHEME No. 17.

It is hereby notified in terms of sub-section (1) of section *thirty-nine* of the Townships and Town-planning Ordinance, 1931, that the Town Council of Carletonville has applied for Carletonville Town-planning Scheme, 1961, to be amended as follows:—

(*a*) By the deletion of proviso xii to Table D of the Scheme;

(*b*) by the amendment of proviso xiv to Table D of the Scheme to read as follows:—

"On 'General Business Erven' Nos. 1253, 1259, 1260, 1261, 1263, 1264, 1265, 1266, 1267, 1268, 1269, 1270, 1271, 1272, 1273, 1274 and 1275, Carletonville Extension No. 2, the ground-floor of any building may not be used for the purposes of a residential building. An hotel may be erected on the erven but the ground-floor may not be used for residential purposes."

This amendment will be known as Carletonville Town-planning Scheme: Amending Scheme No. 17. Further particulars of the Scheme are lying for inspection at the office of the Town Clerk, Carletonville, and at the office of the Secretary of the Townships Board, Room No. B222, Provincial Building, Pretorius Street, Pretoria.

Every owner or occupier of immovable property situate within the area to which the scheme applies shall have the right of objection to the scheme and may notify the Secretary of the Townships Board, in writing, at the above address or P.O. Box 892, Pretoria, of such objection and of the grounds thereof at any time within one month after the last publication of this notice in the *Provincial Gazette*, i.e. on or before the 18th February, 1966.

H. MATTHEE,
Secretary, Townships Board.

Pretoria, 5th January, 1966.

5-12-19

KENNISGEWING No. 11 VAN 1966.

PRETORIASTREEK-DORPSAANLEGSKEMA.— WYSIGENDE SKEMA No. 47.

Hierby word ooreenkomstig die bepalings van subartikel (1) van artikel *nege-en-dertig* van die Dorpe- en Dorpsaanleg-Ordonnansie, 1931, bekendgemaak dat die Gesondheidsraad vir Buitestedelike Gebiede aansoek gedoen het om Pretoriastreek-dorpsaanlegskema, 1960, te wysig deur die herindeling van Gedeelte 103 van die plaas De Onderstepoort No. 300—J.R., distrik Pretoria, van „Landbou" tot „Spesiale Woon" met 'n digtheid van een woonhuis per 15,000 vierkante voet.

NOTICE No. 11 OF 1966.

PRETORIA REGION TOWN-PLANNING SCHEME.— AMENDING SCHEME No. 47.

It is hereby notified in terms of sub-section (1) of section *thirty-nine* of the Townships and Town-planning Ordinance, 1931, that the Peri-Urban Areas Health Board has applied for Pretoria Region Town-planning Scheme, 1960, to be amended by the rezoning of Portion 103 of the farm De Onderstepoort No. 300—J.R., District of Pretoria, from "Agricultural" to "Special Residential" with a density of one dwelling-house per 15,000 square feet.

Verdere besonderhede van hierdie skema (wat Pretoriastreek-dorpsaanlegskema: Wysigende Skema No. 47 genoem sal word) lê in die kantoor van die Sekretaris/Tesourier, *Gesondheidsraad vir Buitestedelike Gebiede*, Pretoria en in die kantoor van die Sekretaris van die Dorperaad, Kamer No. B222, Provinsiale Gebou, Pretoriusstraat, Pretoria, ter insae.

Alle eienaars of bewoners van onroerende eiendom wat geleë is binne die gebied ten opsigte waarvan die skema van toepassing is, het die reg om beswaar teen die skema aan te teken en kan te eniger tyd binne 'n maand na die laaste publikasie van hierdie kennisgewing in die *Offisiële Koerant van die Provinsie*, d.w.s. op of voor 18 Februarie 1966, die Sekretaris van die Dorperaad by bovermelde adres of Posbus 892, Pretoria, skriftelik in kennis stel van so 'n beswaar en die redes daarvoor.

H. MATTHEE,
Sekretaris, Dorperaad.

Pretoria, 5 Januarie 1966.

This amendment will be known as Pretoria Region Town-planning Scheme: Amending Scheme No. 47. Further particulars of the Scheme are lying for inspection at the office of the Secretary/Treasurer, Peri-Urban Areas Health Board, Pretoria, and at the office of the Secretary of the Townships Board, Room No. B222, Provincial Building, Pretorius Street, Pretoria.

Every owner or occupier of immovable property situate within the area to which the scheme applies shall have the right of objection to the scheme and may notify the Secretary of the Townships Board, in writing, at the above address or P.O. Box 892, Pretoria, of such objection and of the grounds thereof at any time within one month after the last publication of this notice in the *Provincial Gazette*, i.e. on or before the 18th February, 1966.

H. MATTHEE,
Secretary, Townships Board.

Pretoria, 5th January, 1966.

5-12-19

KENNISGEWING No. 12 VAN 1966.

PRETORIASTREEK-DORPSAANLEGSKEMA.—WYSIGENDE SKEMA No. 50.

Hierby word ooreenkomstig die bepalings van subartikel (1) van artikel *nege-en-dertig* van die Dorpe- en Dorpsaanleg-Ordonnansie, 1931, bekendgemaak dat die Stadsraad van Pretoria aansoek gedoen het om Pretoriastreek-dorpsaanlegskema, 1960, te wysig deur die herindeling van Gedeeltes 5 van Gedeelte D, Gedeelte 41 van Gedeelte D en die resterende gedeelte van Gedeelte G van die plaas Waterkloof No. 378—J.R., distrik Pretoria, van „Landbou" tot „Spesiale Woon" met 'n digtheid van *een woonhuis per 12,500 vierkante voet.*

Verdere besonderhede van hierdie skema (wat Pretoriastreek-dorpsaanlegskema: Wysigende Skema No. 50 genoem sal word) lê in die kantoor van die Stadsklerk van Pretoria en in die kantoor van die Sekretaris van die Dorperaad, Kamer No. B222, Provinsiale Gebou, Pretoriusstraat, Pretoria, ter insae.

Alle eienaars of bewoners van onroerende eiendom wat geleë is binne die gebied ten opsigte waarvan die skema van toepassing is, het die reg om beswaar teen die skema aan te teken en kan te eniger tyd binne 'n maand na die laaste publikasie van hierdie kennisgewing in die *Offisiële Koerant van die Provinsie*, dit wil sê op of voor 18 Februarie 1966, die Sekretaris van die Dorperaad by bovermelde adres of Posbus 892, Pretoria, skriftelik in kennis stel van so 'n beswaar en die redes daarvoor.

H. MATTHEE,
Sekretaris, Dorperaad.

Pretoria, 5 Januarie 1966.

NOTICE No. 12 OF 1966.

PRETORIA REGION TOWN-PLANNING SCHEME.—AMENDING SCHEME No. 50.

It is hereby notified in terms of sub-section (1) of section *thirty-nine* of the Townships and Town-planning Ordinance, 1931, that the City Council of Pretoria has applied for Pretoria Region Town-planning Scheme, 1960, to be amended by the rezoning of Portion 5 of Portion D, Portion 41 of Portion D and the remaining extent of Portion G of the farm Waterkloof No. 378—J.R., District Pretoria, from "Agricultural" to "Special Residential" with a density of one dwelling house per 12,500 square feet.

This amendment will be known as Pretoria Region Town-planning Scheme: Amending Scheme No. 50. Further particulars of the Scheme are lying for inspection at the office of the Town Clerk, Pretoria, and at the office of the Secretary of the Townships Board, Room No. B222, Provincial Building, Pretorius Street, Pretoria.

Every owner or occupier of immovable property situate within the area to which the scheme applies shall have the right of objection to the scheme and may notify the Secretary of the Townships Board, in writing, at the above address or P.O. Box 892, Pretoria, of such objection and of the grounds thereof at any time within one month after the last publication of this notice in the *Provincial Gazette*, i.e. on or before the 18th February, 1966.

H. MATTHEE,
Secretary, Townships Board.

Pretoria, 5th January, 1966.

5-12-19

KENNISGEWING No. 13 VAN 1966.

PRETORIA-DORPSAANLEGSKEMA No. 1/87.

Hierby word ooreenkomstig die bepalings van subartikel (1) van artikel *nege-en-dertig* van die Dorpe- en Dorpsaanleg-Ordonnansie, 1931, bekendgemaak dat die Stadsraad van Pretoria aansoek gedoen het om Pretoria-dorpsaanlegskema No. 1, 1944, te wysig deur die herindeling van Gedeelte 1 van Erf No. 284, Wonderboom-Suid, van „Spesiale Woon" tot „Spesiaal" ten einde die oprigting van laedigtheid-woonstelle daarop toe te laat onderworpe aan die voorwaardes soos uiteengesit op Bylae B plan No. 313.

Verdere besonderhede van hierdie skema (wat Pretoria-dorpsaanlegskema No. 1/87 genoem sal word) lê in die kantoor van die Stadsklerk van Pretoria en in die kantoor van die Sekretaris van die Dorperaad, Kamer No. B222, Provinsiale Gebou, Pretoriusstraat, Pretoria, ter insae.

NOTICE No. 13 OF 1966.

PRETORIA TOWN-PLANNING SCHEME No. 1/87.

It is hereby notified in terms of sub-section (1) of section *thirty-nine* of the Townships and Town-planning Ordinance, 1931, that the City Council of Pretoria has applied for Pretoria Town-planning Scheme No. 1, 1944, to be amended by the rezoning of Portion 1 of Erf No. 284, Wonderboom South, from "Special Residential" to "Special" to permit the erection of low density flats thereon subject to the conditions as set out on Annexure B Plan No. 313.

This amendment will be known as Pretoria Town-planning Scheme No. 1/87. Further particulars of the Scheme are lying for inspection at the office of the Town Clerk, Pretoria, and at the office of the Secretary of the Townships Board, Room No. B222, Provincial Building, Pretorius Street, Pretoria.

Alle eienaars of bewoners van onroerende eiendom wat geleë is binne die gebied ten opsigte waarvan die skema van toepassing is, het die reg om beswaar teen die skema aan te teken en kan te eniger tyd binne 'n maand na die laaste publikasie van hierdie kennisgewing in die *Offisiële Koerant van die Provinsie*, d.w.s. op of voor 18 Februarie 1966, die Sekretaris van die Dorperaad by bovermelde adres of Posbus 892, Pretoria, skriftelik in kennis stel van so 'n beswaar en die redes daarvoor.

H. MATTHEE,
Sekretaris, Dorperaad.

Pretoria, 5 Januarie 1966.

Every owner or occupier of immovable property situate within the area to which the scheme applies shall have the right of objection to the scheme and may notify the Secretary of the Townships Board, in writing, at the above address or P.O. Box 892, Pretoria, of such objection and of the grounds thereof at any time within one month after the last publication of this notice in the *Provincial Gazette*, i.e. on or before the 18th February, 1966.

H. MATTHEE,
Secretary, Townships Board.

Pretoria, 5th January, 1966. 5-12-19

KENNISGEWING No. 14 VAN 1966.

NOORDELIKE JOHANNESBURGSTREEK-DORPSAANLEGSKEMA.—WYSIGENDE SKEMA No. 63.

Hierby word ooreenkomstig die bepalings van subartikel (1) van artikel *nege-en-dertig* van die Dorpe- en Dorpsaanleg-Ordonnansie, 1931, bekendgemaak dat die Gesondheidsraad vir Buite-Stedelike Gebiede aansoek gedoen het om Noordelike Johannesburgstreek-dorpsaanlegskema, 1958, te wysig deur die herindeling van Gedeeltes 5, 6 en die restant van Gekonsolideerde Erf No. 31, Sandhurst, van „een woonhuis per 80,000 vierkante voet" tot „een woonhuis per 40,000 vierkante voet."

Verdere besonderhede van hierdie skema (wat Noordelike Johannesburgstreek-dorpsaanlegskema: Wysigende Skema No. 63 genoem sal word) lê in die kantoor van die Sekretaris/Tesourier, Gesondheidsraad vir Buite-Stedelike Gebiede, Pretoria en Johannesburg en in die kantoor van die Sekretaris van die Dorperaad, Kamer No. B222, Provinsiale Gebou, Pretoriusstraat, Pretoria, ter insae.

Alle eienaars of bewoners van onroerende eiendom wat geleë is binne die gebied ten opsigte waarvan die skema van toepassing is, het die reg om beswaar teen die skema aan te teken en kan te eniger tyd binne 'n maand na die laaste publikasie van hierdie kennisgewing in die *Offisiële Koerant van die Provinsie*, d.w.s. op of voor 18 Februarie 1966, die Sekretaris van die Dorperaad by bovermelde adres of Posbus 892, Pretoria, skriftelik in kennis stel van so 'n beswaar en die redes daarvoor.

H. MATTHEE,
Sekretaris, Dorperaad.

Pretoria, 5 Januarie 1966.

NOTICE No. 14 OF 1966.

NORTHERN JOHANNESBURG REGION TOWN-PLANNING SCHEME.—AMENDING SCHEME No. 63.

It is hereby notified in terms of sub-section (1) of section *thirty-nine* of the Townships and Town-planning Ordinance, 1931, that the Peri-Urban Areas Health Board has applied for Northern Johannesburg Region Town-planning Scheme, 1958, to be amended by the rezoning of Portions 5, 6 and the remainder of Consolidated Erf No. 31, Sandhurst, from "one dwelling-house per 80,000 square feet" to "one dwelling-house per 40,000 square feet."

This amendment will be known as Northern Johannesburg Region Town-planning Scheme: Amending Scheme No. 63. Further particulars of the Scheme are lying for inspection at the office of the Secretary Treasurer, Peri-Urban Areas Health Board, Pretoria and Johannesburg, and at the office of the Secretary of the Townships Board, Room No. B222, Provincial Building, Pretorius Street, Pretoria.

Every owner or occupier of immovable property situate within the area to which the scheme applies shall have the right of objection to the scheme and may notify the Secretary of the Townships Board, in writing, at the above address or P.O. Box 892, Pretoria, of such objection and of the grounds thereof at any time within one month after the last publication of this notice in the *Provincial Gazette*, i.e. on or before the 18th February, 1966.

H. MATTHEE,
Secretary, Townships Board.

Pretoria, 5th January, 1966. 5-12-19

KENNISGEWING No. 15 VAN 1966.

VOORGESTELDE STIGTING VAN DORP BEDFORDVIEW UITBREIDING No. 104.

Ingevolge artikel *elf* van die Dorpe- en Dorpsaanleg-Ordonnansie, 1931, word hierby bekendgemaak dat Penzance Ontwikkelingsmaatskappy (Edms.), Bpk., aansoek gedoen het om 'n dorp te stig op die plaas Elandsfontein No. 90—I.R., distrik Germiston, wat bekend sal wees as Bedfordview Uitbreiding No. 104.

Die voorgestelde dorp lê noordnoordoos van en grens aan Edendaleweg, suid van en grens aan die dorp Dowerglen Uitbreiding No. 1.

Die aansoek met die betrokke planne, dokumente en inligting lê ter insae op die kantoor van die Sekretaris van die Dorperaad, Kamer No. B221, Tweede Vloer, Blok B, Provinsiale Gebou, Pretoria, vir 'n tydperk van twee maande na datum hiervan.

Ingevolge artikel *elf* (4) van genoemde Ordonnansie kan iedereen wat beswaar wil maak teen die toestaan van die aansoek of wat verlang om in die saak gehoor te word of vertoë in verband daarmee wil indien, binne twee maande na die datum hiervan met die Sekretaris van die Raad in verbinding tree.

NOTICE No. 15 OF 1966.

PROPOSED ESTABLISHMENT OF BEDFORDVIEW EXTENSION No. 104 TOWNSHIP.

It is hereby notified, in terms of section *eleven* of the Townships and Town-planning Ordinance, 1931, that application has been made by Penzance Development Company (Pty.), Ltd., for permission to lay out a township on the farm Elandsfontein No. 90—I.R., District of Germiston, to be known as Bedfordview Extension No. 104.

The proposed township is situated north-north-east of and abuts Edendale Road, south of and abuts Dowerglen Extension No. 1 Township.

The application, together with the relative plans, documents and information, is open for inspection at the office of the Secretary, Townships Board, Room No. B221, Second Floor, Block B, Provincial Building, Pretoria, for a period of two months from the date hereof.

In terms of section *eleven* (4) of the said Ordinance any person who objects to the granting of the application or who is desirous of being heard or of making representations in the matter shall communicate with the Secretary of the Board within a period of two months from the date hereof.

Ingevolge artikel *elf* (6) van die Ordonnansie kan iedereen wat beswaar wil maak teen die toestaan van 'n aansoek of wat verlang om in die saak gehoor te word of vertoë in verband daarmee wil indien, skriftelik met Sekretaris van die Raad in verbinding tree of persoonlik getuienis voor die Raad aflê op die datum en plek van inspeksie of op sodanige ander datum en plek as wat die Raad bepaal: Met dien verstande dat hierdie skrywe die Sekretaris van die Raad nie later nie as een maand na die datum hiervan moet bereik.

Alle besware moet in duplo ingedien word en gerig word aan die Sekretaris, Dorperaad, Posbus 892, Pretoria.

H. MATTHEE,
Sekretaris, Dorperaad.

Pretoria, 5 Januarie 1966.

In terms of section *eleven* (6) of the Ordinance any person who objects to the granting of the application or who is desirous of being heard or of making representations in the matter may communicate in writing with the Secretary of the Board or may give evidence in person before the Board, on the date and at the place of inspection or such other date and at such place as the Board may appoint: Provided that such written communication shall be in the hands of the Secretary of the Board not later than one month from the date hereof.

All objections must be lodged in duplicate, and addressed to the Secretary, Townships Board, P.O. Box 892, Pretoria.

H. MATTHEE,
Secretary, Townships Board.

Pretoria, 5th January, 1966. 5-12-19

KENNISGEWING No. 16 VAN 1966.

VOORGESTELDE STIGTING VAN DORP STRATHAVON.

Ingevolge artikel *elf* van die Dorpe- en Dorpsaanleg-Ordonnansie, 1931, word hierby bekendgemaak dat Bob van Doorene aansoek gedoen het om 'n dorp te stig op die plaas Zandfontein No. 42—I.R., distrik Johannesburg, wat bekend sal wees as Strathavon.

Die voorgestelde dorp lê noordwes van die dorp Simba, noordwes van en grens aan Morrisweg en suidwes van en grens aan Helenweg.

Die aansoek met die betrokke planne, dokumente en inligting lê ter insae op die kantoor van die Sekretaris van die Dorperaad, Kamer No. B221, Tweede Vloer, Blok B, Provinsiale Gebou, Pretoria, vir 'n tydperk van twee maande na datum hiervan.

Ingevolge artikel *elf* (4) van genoemde Ordonnansie kan iedereen wat beswaar wil maak teen die toestaan van die aansoek of wat verlang om in die saak gehoor te word of vertoë in verband daarmee wil indien, binne twee maande na die datum hiervan met die Sekretaris van die Raad in verbinding tree.

Ingevolge artikel *elf* (6) van die Ordonnansie kan iedereen wat beswaar wil maak teen die toestaan van 'n aansoek of wat verlang om in die saak gehoor te word of vertoë in verband daarmee wil indien, skriftelik met Sekretaris van die Raad in verbinding tree of persoonlik getuienis voor die Raad aflê op die datum en plek van inspeksie of op sodanige ander datum en plek as wat die Raad bepaal: Met dien verstande dat hierdie skrywe die Sekretaris van die Raad nie later nie as een maand na die datum hiervan moet bereik.

Alle besware moet in duplo ingedien word en gerig word aan die Sekretaris, Dorperaad, Posbus 892, Pretoria.

H. MATTHEE,
Sekretaris, Dorperaad.

Pretoria, 5 Januarie 1966.

NOTICE No. 16 OF 1966.

PROPOSED ESTABLISHMENT OF STRATHAVON TOWNSHIP.

It is hereby notified, in terms of section eleven of the Townships and Town-planning Ordinance, 1931, that application has been made by Bob van Doorene for permission to lay out a township on the farm Zandfontein No. 42—I.R., District of Johannesburg, to be known as Strathavon.

The proposed township is situated north-west of Simba Township, north-west of and abuts Morris Road, and south-west and abuts Helen Road.

The application, together with the relative plans, documents and information, is open for inspection at the office of the Secretary, Townships Board, Room No. B221, Second Floor, Block B, Provincial Building, Pretoria, for a period of two months from the date hereof.

In terms of section *eleven* (4) of the said Ordinance any person who objects to the granting of the application or who is desirous of being heard or of making representations in the matter shall communicate with the Secretary of the Board within a period of two months from the date hereof.

In terms of section *eleven* (6) of the Ordinance any person who objects to the granting of the application or who is desirous of being heard or of making representations in the matter may communicate in writing with the Secretary of the Board or may give evidence in person before the Board, on the date and at the place of inspection or such other date and at such place as the Board may appoint: Provided that such written communication shall be in the hands of the Secretary of the Board not later than one month from the date hereof.

All objections must be lodged in duplicate, and addressed to the Secretary, Townships Board, P.O. Box 892, Pretoria.

H. MATTHEE,
Secretary, Townships Board.

Pretoria, 5th January, 1966. 5-12-19

KENNISGEWING No. 17 VAN 1966.

VOORGESTELDE STIGTING VAN DORP BEDFORDVIEW UITBREIDING No. 105.

Ingevolge artikel *elf* van die Dorpe- en Dorpsaanleg-Ordonnansie, 1931, word hierby bekendgemaak dat Rendok Beleggings (Edms.), Bpk., aansoek gedoen het om 'n dorp te stig op die plaas Elandsfontein No. 90—I.R., distrik Germiston, wat bekend sal wees as Bedfordview Uitbreiding No. 105.

NOTICE No. 17 OF 1966.

PROPOSED ESTABLISHMEN OF BEDFORDVIEW EXTENSION No. 105 TOWNSHIP.

It is hereby notified, in terms of section *eleven* of the Townships and Town-planning Ordinance, 1931, that application has been made by Rendok Investments (Pty.), Ltd., for permission to lay out a township on the farm Elandsfontein No. 90—I.R., District of Germiston, to be known as Bedfordview Extension No. 105.

Die voorgestelde dorp lê suid van en grens aan die dorp Bedfordview Uitbreiding No. 77, noord van en grens aan die dorp Bedfordview Uitbreiding No. 82.

Die aansoek met die betrokke planne, dokumente en inligting lê ter insae op die kantoor van die Sekretaris van die Dorperaad, Kamer No. B221, Tweede Vloer, Blok B, Provinsiale Gebou, Pretoria, vir 'n tydperk van twee maande na datum hiervan.

Ingevolge artikel *elf* (4) van genoemde Ordonnansie kan iedereen wat beswaar wil maak teen die toestaan van die aansoek of wat verlang om in die saak gehoor te word of vertoë in verband daarmee wil indien, binne twee maande na die datum hiervan met die Sekretaris van die Raad in verbinding tree.

Ingevolge artikel *elf* (6) van die Ordonnansie kan iedereen wat beswaar wil maak teen die toestaan van 'n aansoek of wat verlang om in die saak behoor te word of vertoë in verband daarmee wil indien, skriftelik met Sekretaris van die Raad in verbinding tree of persoonlik getuienis voor die Raad aflê op die datum en plek van inspeksie of op sodanige ander datum en plek as wat die Raad bepaal: Met dien verstande dat hierdie skrywe die Sekretaris van die Raad nie later nie as een maand na die datum hiervan moet bereik.

Alle besware moet in duplo ingedien word en gerig word aan die Sekretaris, Dorperaad, Posbus 892, Pretoria.

H. MATTHEE,
Sekretaris, Dorperaad.

Pretoria, 5 Januarie 1966.

The proposed township is situated south of and abuts Bedfordview Extension No. 77 Township, north of and abuts Bedfordview Extension No. 82 Township.

The application, together with the relative plans, documents and information, is open for inspection at the office of the Secretary, Townships Board, Room No. B221, Second Floor, Block B, Provincial Building, Pretoria, for a period of two months from the date hereof.

In terms of section *eleven* (4) of the said Ordinance any person who objects to the granting of the application or who is desirous of being heard or of making representations in the matter shall communicate with the Secretary of the Board within a period of two months from the date hereof.

In terms of section *eleven* (6) of the Ordinance any person who objects to the granting of the application or who is desirous of being heard or of making representations in the matter may communicate in writing with the Secretary of the Board or may give evidence in person before the Board, on the date and at the place of inspection or such other date and at such place as the Board may appoint: Provided that such written communication shall be in the hands of the Secretary of the Board not later than one month from the date hereof.

All objections must be lodged in duplicate, and addressed to the Secretary, Townships Board, P.O. Box 892, Pretoria.

H. MATTHEE,
Secretary, Townships Board.

Pretoria, 5th January, 1966. 5-12-19

KENNISGEWING No. 18 VAN 1966.

VOORGESTELDE STIGTING VAN DORP BEDFORDVIEW UITBREIDING No. 103.

Ingevolge artikel *elf* van die Dorpe- en Dorpsaanleg-Ordonnansie, 1931, word hierby bekendgemaak dat James Henry Baillie aansoek gedoen het om 'n dorp te stig op die plaas Elandsfontein No. 90—I.R., distrik Germiston, wat bekend sal wees as Bedfordview Uitbreiding No. 103.

Die voorgestelde dorp lê suidoos van en grens aan die Glendower gholfbaan, noordnoordwes van Edendaleweg, oosnoordoos van en grens aan Maraisstraat.

Die aansoek met die betrokke planne, dokumente en inligting lê ter insae op die kantoor van die Sekretaris van die Dorperaad, Kamer No. B221, Tweede Vloer, Blok B, Provinsiale Gebou, Pretoria, vir 'n tydperk van twee maande na datum hiervan.

Ingevolge artikel *elf* (4) van genoemde Ordonnansie kan iedereen wat beswaar wil maak teen die toestaan van die aansoek of wat verlang om in die saak gehoor te word of vertoë in verband daarmee wil indien, binne twee maande na die datum hiervan met die Sekretaris van die Raad in verbinding tree.

Ingevolge artikel *elf* (6) van die Ordonnansie kan iedereen wat beswaar wil maak teen die toestaan van 'n aansoek of wat verlang om in die saak gehoor te word of vertoë in verband daarmee wil indien, skriftelik met Sekretaris van die Raad in verbinding tree of persoonlik getuienis voor die Raad aflê op die datum en plek van inspeksie of op sodanige ander datum en plek as wat die Raad bepaal: Met dien verstande dat hierdie skrywe die Sekretaris van die Raad nie later nie as een maand na die datum hiervan moet bereik.

NOTICE No. 18 OF 1966.

PROPOSED ESTABLISMENT OF BEDFORDVIEW EXTENSION No. 103 TOWNSHIP.

It is hereby notified, in terms of section *eleven* of the Townships and Town-planning Ordinance, 1931, that application has been made by James Henry Baillie for permission to lay out a township on the farm Elandsfontein No. 90—I.R., District of Germiston, to be known as Bedfordview Extension No. 103.

The proposed township is situated south-east of and abuts the Glendower golf course, north-north-east of Edendale Road, east-north-east of and abuts Marais Street.

The application, together with the relative plans, documents and information, is open for inspection at the office of the Secretary, Townships Board, Room No. B221, Second Floor, Block B, Provincial Building, Pretoria, for a period of two months from the date hereof.

In terms of section *eleven* (4) of the said Ordinance any person who objects to the granting of the application or who is desirous of being heard or of making representations in the matter shall communicate with the Secretary of the Board within a period of two months from the date hereof.

In terms of section *eleven* (6) of the Ordinance any person who objects to the granting of the application or who is desirous of being heard or of making representations in the matter may communicate in writing with the Secretary of the Board or may give evidence in person before the Board, on the date and at the place of inspection or such other date and at such place as the Board may appoint: Provided that such written communication shall be in the hands of the Secretary of the Board not later than one month from the date hereof.

Alle besware moet in duplo ingedien word en gerig word aan die Sekretaris, Dorperaad, Posbus 892, Pretoria.

H. MATTHEE,
Sekretaris, Dorperaad.

Pretoria, 5 Januarie 1966.

KENNISGEWING No. 19 VAN 1966.

VOORGESTELDE STIGTING VAN DORP LUKASRAND UITBREIDING No. 1.

Ingevolge artikel *elf* van die Dorpe- en Dorpsaanleg-Ordonnansie, 1931, word hierby bekendgemaak dat Die Stadsraad van Pretoria aansoek gedoen het om 'n dorp te stig op die plaas Groenkloof No. 358—J.R., distrik Pretoria, wat bekend sal wees as Lukasrand Uitbreiding No. 1.

Die voorgestelde dorp lê suid en suidwes van en grens aan die dorp Lukasrand, noordoos van die Fonteine verkeersellland.

Die aansoek met die betrokke planne, dokumente en inligting lê ter insae op die kantoor van die Sekretaris van die Dorperaad, Kamer No. B221, Tweede Vloer, Blok B, Provinsiale Gebou, Pretoria, vir 'n tydperk van twee maande na datum hiervan.

Ingevolge artikel *elf* (4) van genoemde Ordonnansie kan iedereen wat beswaar wil maak teen die toestaan van die aansoek of wat verlang om in die saak gehoor te word of vertoë in verband daarmee wil indien, binne twee maande na die datum hiervan met die Sekretaris van die Raad in verbinding tree.

Ingevolge artikel *elf* (6) van die Ordonnansie kan iedereen wat beswaar wil maak teen die toestaan van 'n aansoek of wat verlang om in die saak gehoor te word of vertoë in verband daarmee wil indien, skriftelik met Sekretaris van die Raad in verbinding tree of persoonlik getuienis voor die Raad aflê op die datum en plek van inspeksie of op sodanige ander datum en plek as wat die Raad bepaal: Met dien verstande dat hierdie skrywe die Sekretaris van die Raad nie later nie as een maand na die datum hiervan moet bereik.

Alle besware moet in duplo ingedien word en gerig word aan die Sekretaris, Dorperaad, Posbus 892, Pretoria.

H. MATTHEE,
Sekretaris, Dorperaad.

Pretoria, 5 Januarie 1966.

KENNISGEWING No. 20 VAN 1966.

VOORGESTELDE STIGTING VAN DORP EASTBANK.

Ingevolge artikel *elf* van die Dorpe- en Dorpsaanleg-Ordonnansie, 1931, word hierby bekendgemaak dat Witbank Industriële Landbouhoewes (Edms.), Bpk., aansoek gedoen het om 'n dorp te stig op die plaas Joubertsrust No. 310—J.S., distrik Witbank, wat bekend sal wees as dorp Eastbank.

Die voorgestelde dorp lê noordoos van en grens aan die Witbank-Middelburg Nasionale Pad, ongeveer een (1) myl noordoos van dorp Witbank.

Die aansoek met die betrokke planne, dokumente en inligting lê ter insae op die kantoor van die Sekretaris van die Dorperaad, Kamer No. B221, Tweede Vloer, Blok B, Provinsiale Gebou, Pretoria, vir 'n tydperk van twee maande na datum hiervan.

All objections must be lodged in duplicate, and addressed to the Secretary, Townships Board, P.O. Box 892, Pretoria.

H. MATTHEE,
Secretary, Townships Board.

Pretoria, 5th January, 1966. 5-12-19

NOTICE No. 19 OF 1966.

PROPOSED ESTABLISHMENT OF LUKASRAND EXTENSION No. 1 TOWNSHIP.

It is hereby notified, in terms of section *eleven* of the Townships and Town-planning Ordinance, 1931, that application has been made by The City Council of Pretoria for permission to lay out a township on the farm Groenkloof No. 358—J.R., District of Pretoria, to be known as Lukasrand Extension No. 1.

The proposed township is situated south and south-west of and abuts Lukasrand Township, north-east of the Fountains traffic circle.

The application, together with the relative plans, documents and information, is open for inspection at the office of the Secretary, Townships Board, Room No. B221, Second Floor, Block B, Provincial Building, Pretoria, for a period of two months from the date hereof.

In terms of section *eleven* (4) of the said Ordinance any person who objects to the granting of the application or who is desirous of being heard or of making representations in the matter shall communicate with the Secretary of the Board within a period of two months from the date hereof.

In terms of section *eleven* (6) of the Ordinance any person who objects to the granting of the application or who is desirous of being heard or of making representations in the matter may communicate in writing with the Secretary of the Board or may give evidence in person before the Board, on the date and at the place of inspection or such other date and at such place as the Board may appoint: Provided that such written communication shall be in the hands of the Secretary of the Board not later than one month from the date hereof.

All objections must be lodged in duplicate, and addressed to the Secretary, Townships Board, P.O. Box 892, Pretoria.

H. MATTHEE,
Secretary, Townships Board.

Pretoria, 5th January, 1966. 5-12-19

NOTICE No. 20 OF 1966.

PROPOSED ESTABLISHMENT OF EASTBANK TOWNSHIP.

It is hereby notified, in terms of section *eleven* of the Townships and Town-planning Ordinance, 1931, that application has been made by Witbank Industrial Holdings (Pty.), Ltd., for permission to lay out a township on the farm Joubertsrust No. 310—J.S., District of Witbank, to be known as Eastbank Township.

The proposed township is situated north-east of and abuts the Witbank-Middelburg National Road, approximately one (1) mile north-east of Witbank Township.

The application, together with the relative plans, documents and information, is open for inspection, at the office of the Secretary, Townships Board, Room No. B221, Second Floor, Block B, Provincial Building, Pretoria, for a period of two months from the date hereof.

Ingevolge artikel *elf* (4) van genoemde Ordonnansie moet iedereen wat beswaar wil maak teen die toestaan van die aansoek of wat verlang om in die saak gehoor te word of vertoë in verband daarmee wil indien binne twee maande na die datum hiervan met die Sekretaris van die Raad in verbinding tree.

Ingevolge artikel *elf* (6) van die Ordonnansie kan iedereen wat beswaar wil maak teen die toestaan van 'n aansoek of wat verlang om in die saak gehoor te word of vertoë in verband daarmee wil indien, skriftelik met die Sekretaris van die Raad in verbinding tree of persoonlik getuienis voor die Raad aflê op die datum en plek van inspeksie, of op sodanige ander datum en plek as wat die Raad bepaal: Met dien verstande dat hierdie skrywe die Sekretaris van die Raad nie later nie as een maand na die datum hiervan moet bereik.

Alle besware moet in duplo ingedien word, en gerig word aan die Sekretaris, Dorperaad, Posbus 892, Pretoria.

H. MATTHEE,
Sekretaris, Dorperaad.

Pretoria, 12 Januarie 1966.

In terms of section *eleven* (4) of the said Ordinance any person who objects to the granting of the application or who is desirous of being heard or of making representations in the matter shall communicate with the Secretary of the Board within a period of two months from the date hereof.

In terms of section *eleven* (6) of the Ordinance any person who objects to the granting of the application or who is desirous of being heard or of making representations in the matter may communicate, in writing, with the Secretary of the Board, or may give evidence in person before the Board on the date and at the place of inspection or on such other date and at such place as the Board may appoint: Provided that such written communication shall be in the hands of the Secretary of the Board not later than one month from the date hereof.

All objections must be lodged in duplicate, and addressed to the Secretary, Townships Board, P.O. Box 892, Pretoria.

H. MATTHEE,
Secretary, Townships Board.

Pretoria, 12th January, 1966. 12-19-26

KENNISGEWING No. 21 VAN 1966.

VOORGESTELDE STIGTING VAN DORP BRYANSTON PARK.

Ingevolge artikel *elf* van die Dorpe- en Dorpsaanleg-Ordonnansie, 1931, word hierby bekendgemaak dat Bryanston Manor Extension (Edms.), Bpk., aansoek gedoen het om 'n dorp te stig op die plaas Driefontein No. 41—I.R., distrik Johannesburg, wat bekend sal wees as dorp Bryanston Park.

Die voorgestelde dorp lê suidoos van en grens aan dorp Bryanston Uitbreiding No. 3, suidwes van en grens aan dorp Bryanston Uitbreiding No. 5, noordoos van en grens aan dorp Ferndale.

Die aansoek met die betrokke planne, dokumente en inligting lê ter insae op die kantoor van die Sekretaris van die Dorperaad, Kamer No. B221, Tweede Vloer, Blok B, Provinsiale Gebou, Pretoria, vir 'n tydperk van twee maande na datum hiervan.

Ingevolge artikel *elf* (4) van genoemde Ordonnansie moet iedereen wat beswaar wil maak teen die toestaan van die aansoek of wat verlang om in die saak gehoor te word of vertoë in verband daarmee wil indien binne twee maande na die datum hiervan met die Sekretaris van die Raad in verbinding tree.

Ingevolge artikel *elf* (6) van die Ordonnansie kan iedereen wat beswaar wil maak teen die toestaan van 'n aansoek of wat verlang om in die saak gehoor te word of vertoë in verband daarmee wil indien, skriftelik met die Sekretaris van die Raad in verbinding tree of persoonlik getuienis voor die Raad aflê op die datum en plek van inspeksie, of op sodanige ander datum en plek as wat die Raad bepaal: Met dien verstande dat hierdie skrywe die Sekretaris van die Raad nie later nie as een maand na die datum hiervan moet bereik.

Alle besware moet in duplo ingedien word, en gerig word aan die Sekretaris, Dorperaad, Posbus 892, Pretoria.

H. MATTHEE,
Sekretaris, Dorperaad.

Pretoria, 12 Januarie 1966.

NOTICE No. 21 OF 1966.

PROPOSED ESTABLISHMENT OF BRYANSTON PARK TOWNSHIP.

It is hereby notified, in terms of section *eleven* of the Townships and Town-planning Ordinance, 1931, that application has been made by Bryanston Manor Extension (Pty.), Ltd., for permission to lay out a township on the farm Driefontein No. 41—I.R., District of Johannesburg, to be known as Bryanston Park Township.

The proposed township is situated south-east of and abuts Bryanston Extension No. 3 Township, south-west of and abuts Bryanston Extension No. 5 Township, north-north-east of and abuts Ferndale Township.

The application, together with the relative plans, documents and information, is open for inspection, at the office of the Secretary, Townships Board, Room No. B221, Second Floor, Block B, Provincial Building, Pretoria, for a period of two months from the date hereof.

In terms of section *eleven* (4) of the said Ordinance any person who objects to the granting of the application or who is desirous of being heard or of making representations in the matter shall communicate with the Secretary of the Board within a period of two months from the date hereof.

In terms of section *eleven* (6) of the Ordinance any person who objects to the granting of the application or who is desirous of being heard or of making representations in the matter may communicate, in writing, with the Secretary of the Board, or may give evidence in person before the Board on the date and at the place of inspection or on such other date and at such place as the Board may appoint: Provided that such written communication shall be in the hands of the Secretary of the Board not later than one month from the date hereof.

All objections must be lodged in duplicate, and addressed to the Secretary, Townships Board, P.O. Box 892, Pretoria.

H. MATTHEE,
Secretary, Townships Board.

Pretoria, 12th January, 1966. 12-19-26

KENNISGEWING No. 22 VAN 1966.

VOORGESTELDE STIGTING VAN DORP SANDOWN GARDENS.

Ingevolge artikel *elf* van die Dorpe- en Dorpsaanleg-Ordonnansie, 1931, word hierby bekendgemaak dat Sandgard (Edms.), Bpk., aansoek gedoen het om 'n dorp te stig op die plaas Driefontein No. 41—I.R., distrik Johannesburg, wat bekend sal wees as dorp Sandown Gardens.

NOTICE No. 22 OF 1966.

PROPOSED ESTABLISHMENT OF SANDOWN GARDENS TOWNSHIP.

It is hereby notified, in terms of section *eleven* of the Townships and Town-planning Ordinance, 1931, that application has been made by Sandgard (Pty.), Ltd., for permission to lay out a township on the farm Driefontein No. 41—I.R., District of Johannesburg, to be known as Sandown Gardens Township.

Die voorgestelde dorp lê noord van en grens aan dorp Parkmore.

Die aansoek met die betrokke planne, dokumente en inligting lê ter insae op die kantoor van die Sekretaris van die Dorperaad, Kamer No. B221, Tweede Vloer, Blok B, Provinsiale Gebou, Pretoria, vir 'n tydperk van twee maande na datum hiervan.

Ingevolge artikel *elf* (4) van genoemde Ordonnansie moet iedereen wat beswaar wil maak teen die toestaan van die aansoek of wat verlang om in die saak gehoor te word of vertoë in verband daarmee wil indien binne twee maande na die datum hiervan met die Sekretaris van die Raad in verbinding tree.

Ingevolge artikel *elf* (6) van die Ordonnansie kan iedereen wat beswaar wil maak teen die toestaan van 'n aansoek of wat verlang om in die saak gehoor te word of vertoë in verband daarmee wil indien, skriftelik met die Sekretaris van die Raad in verbinding tree of persoonlik getuienis voor die Raad aflê op die datum en plek van inspeksie, of op sodanige ander datum en plek as wat die Raad bepaal: Met dien verstande dat hierdie skrywe die Sekretaris van die Raad nie later nie as een maand na die datum hiervan moet bereik.

Alle besware moet in duplo ingedien word, en gerig word aan die Sekretaris, Dorperaad, Posbus 892, Pretoria.

H. MATTHEE,
Sekretaris, Dorperaad.

Pretoria, 12 Januarie 1966.

The proposed township is situated north and abuts Parkmore Township.

The application, together with the relative plans, documents and information, is open for inspection, at the office of the Secretary, Townships Board, Room No. B221, Second Floor, Block B, Provincial Building, Pretoria, for a period of two months from the date hereof.

In terms of section *eleven* (4) of the said Ordinance any person who objects to the granting of the application or who is desirous of being heard or of making representations in the matter shall communicate with the Secretary of the Board within a period of two months from the date hereof.

In terms of section *eleven* (6) of the Ordinance any person who objects to the granting of the application or who is desirous of being heard or of making representations in the matter may communicate, in writing, with the Secretary of the Board, or may give evidence in person before the Board on the date and at the place of inspection or on such other date and at such place as the Board may appoint: Provided that such written communication shall be in the hands of the Secretary of the Board not later than one month from the date hereof.

All objections must be lodged in duplicate, and addressed to the Secretary, Townships Board, P.O. Box 892, Pretoria.

H. MATTHEE,
Secretary, Townships Board.

Pretoria, 12th January, 1966. 12-19-26

KENNISGEWING No. 23 VAN 1966.

JOHANNESBURG-DORPSAANLEGSKEMA, No. 1/149.

Hierby word ooreenkomstig die bepalings van subartikel (1) van artikel *nege-en-dertig* van die Dorpe- en Dorpsaanleg-Ordonnansie, 1931, bekend gemaak dat die Stadsraad van Johannesburg aansoek gedoen het om Johannesburg Dorpsaanlegskema No. 1, 1946, te wysig, deur die herindeling van al die erwe wat vir „ Algemene Besigheid " ingedeel is in die dorp Newclare, met die uitsondering van Erwe Nos. 155, 189, 378, 379, 411, 552 en 571 tot „ Algemene Woon ".

Verdere besonderhede van hierdie skema (wat Johannesburg-dorpsaanlegskema No. 1/149 genoem sal word) lê in die kantoor van die Stadsklerk van Johannesburg en in die kantoor van die Sekretaris van die Dorperaad, Kamer B222, Provinsiale Gebou, Pretoriusstraat, Pretoria, ter insae.

Alle eienaars of bewoners van onroerende eiendom wat geleë is binne die gebied ten opsigte waarvan die skema van toepassing is, het die reg om beswaar teen die skema aan te teken en kan te eniger tyd binne 'n maand na die laaste publikasie van hierdie kennisgewing in die *Offisiële Koerant van die Provinsie*, d.w.s. op of voor 25 Februarie 1966, die Sekretaris van die Dorperaad by bovermelde adres of Posbus 892, Pretoria, skriftelik in kennis stel van so 'n beswaar en die redes daarvoor.

H. MATTHEE,
Sekretaris, Dorperaad.

Pretoria, 12 Januarie 1966.

NOTICE No. 23 VAN 1966.

JOHANNESBURG TOWN-PLANNING SCHEME No. 1/149.

It is hereby notified in terms of sub-section (1) of section *thirty-nine* of the Townships and Town-planning Ordinance, 1931, that the City Council of Johannesburg has applied for Johannesburg Town-planning Scheme No. 1, 1946, to be amended by the rezoning of all the erven zoned " General Business " in Newclare township, with the exception of Erven Nos. 155, 189, 378, 379, 411, 552 and 571 to " General Residential ".

This amendment will be known as Johannesburg Town-planning Scheme No. 1/149. Further particulars of the Scheme are lying for inspection at the office of the Town Clerk, Johannesburg, and at the office of the Secretary of the Townships Board, Room B222, Provincial Building, Pretorius Street, Pretoria.

Every owner or occupier of immovable property situate within the area to which the scheme applies shall have the right of objections to the scheme and may notify the Secretary of the Townships Board, in writing, at the above address of P.O. Box 892, Pretoria, of such objection and of the grounds thereof at any time within one month after the last publication of this notice in the *Provincial Gazette*, i.e. on or before the 25th February, 1966.

H. MATTHEE,
Secretary, Township Board.

Pretoria, 12th January, 1966.

12-19-26

KENNISGEWING No. 24 VAN 1966.

VANDERBIJLPARK-DORPSAANLEGSKEMA.— WYSIGENDE SKEMA No. 9.

Hierby word ooreenkomstig die bepalings van sub-artikel (1) van artikel *nege-en-dertig* van die Dorpe- en Dorpsaanleg-Ordonansie, 1931, bekend gemaak dat die Stadsraad van Vanderbijlpark aansoek gedoen het om Vanderbijlpark-dorpsaanlegskema, 1961, soos volg te wysig:—

„(*a*) Klousule 15 (*a*), Tabel 'D' Gebruikstreek XV 'Spesiale', deur die byvoeging van die volgende aan onderafdeling (V), kolom 4:—

'Nywerheidsgeboue en visbraaiery, en die kleinhandel verkoop van vis. Hierdie gebruike volgens voorbehoudsbepaling (xiv) hieronder.'

NOTICE No. 24 OF 1966.

VANDERBIJLPARK TOWN-PLANNING SCHEME.— AMENDING SCHEME No. 9.

It is hereby notified in terms of sub-section (1) of section *thirty-nine* of the Townships and Town-planning Ordinance, 1931, that the Town Council of Vanderbijlpark has applied for Vanderbijlpark Town-planning Scheme, 1961, to be amended as follows:—

"(*a*) Clause 15 (*a*) Table 'D'. Use Zone XV 'Special' by the addition of the following to sub-section (V), Column 4:—

" Industrial buildings and fish frying, and the retail sale of fish. These uses subject to proviso (xiv) below ".

(*b*) Die byvoeging van die volgende voorbehoudsbepaling tot die tabel:—

'(xiv) op Erf No. 254, Vanderbijlpark Sentraal-Wes No. 6, die gebruike met die spesiale toestemming van die Raad van Nywerheidsgeboue en visbraaiery en die kleinhandel verkoop van vis, sal onderhewig aan die volgende vereiste van toepassing wees:—

Dat genoeg parkeer-terrein tot die bevrediging van die Stadsingenieur op die erf verskaf sal word."

Verdere besonderhede van hierdie skema (wat Vanderbijlpark-dorpsaanlegskema: Wysigende Skema No. 9 genoem sal word) lê in die kantoor van die Stadsklerk van Vanderbijlpark en in die kantoor van die Sekretaris van die Dorperaad, Kamer No. B222, Provinsiale Gebou, Pretoriusstraat, Pretoria, ter insae.

Alle eienaars of bewoners van onroerende eiendom wat geleë is binne die gebied ten opsigte waarvan die skema van toepassing is, het die reg om beswaar teen die skema aan te teken en kan te eniger tyd binne 'n maand na die laaste publikasie van hierdie kennisgewing in die *Offisiële Koerant van die Provinsie*, dit wil sê op of voor 25 Februarie 1966, die Sekretaris van die Dorperaad by bovermelde adres of Posbus 892, Pretoria, skriftelik in kennis stel van so 'n beswaar en die redes daarvoor.

H. MATTHEE,
Sekretaris, Dorperaad.

Pretoria, 12 Januarie 1966.

(*b*) by the addition of the following proviso to the Table:—

"(xiv) on Erf No. 254, Vanderbijlpark Central West No. 6, the uses with the special consent of the Council of industrial buildings and fish frying, and the retail sale of fish, shall be subject to the following requirements:—

"Adequate parking facilities shall be provided on the erf to the satisfaction of the Town Engineer".

This amendment will be known as Vanderbijlpark Town-planning Scheme: Amending Scheme No. 9. Further particulars of the Scheme are lying for inspection at the office of the Town Clerk, Vanderbijlpark, and at the office of the Secretary of the Township Board, Room No. B222, Provincial Building, Pretorius Street, Pretoria.

Every owner or occupier of immovable property situate within the area to which the scheme applies shall have the right of objection to the scheme and may notify the Secretary of te Township Board, in writing, at the above address or P.O. Box 892, Pretoria, of such objection and of the grounds thereof at any time within one month after the last publication of this notice in the *Provincial Gazette*, i.e. on or before the 25th February, 1966.

H. MATTHEE,
Secretary, Townships Board.

Pretoria, 12th January, 1966.

12-19-26

KENNISGEWING No. 25 VAN 1966.

ERMELO-DORPSAANLEGSKEMA No. 1/9.

Hierby word ooreenkomstig die bepalings van subartikel (1) van artikel *nege-en-dertig* van die Dorpe- en Dorpsaanleg-Ordonnansie, 1931, bekendgemaak dat die Stadsraad van Ermelo aansoek gedoen het om Ermelo-dorpsaanlegskema No. 1, 1954, te wysig, deur die herindeling van 'n gedeelte van Erf No. 803, Ermelo, van „ Bestaande Straat " tot „ Algemene Besigheid " met 'n digtheid van een woonhuis per erf.

Verdere besonderhede van hierdie skema (wat Ermelo-dorpsaanlegskema No. 1/9 genoem sal word) lê in die kantoor van die Stadsklerk van Ermelo en in die kantoor van die Sekretaris van die Dorperaad, Kamer No. B222, Provinsiale Gebou, Pretoriusstraat, Pretoria, ter insae.

Alle eienaars of bewoners van onroerende eiendom wat geleë is binne die gebied ten opsigte waarvan die skema van toepassing is, het die reg om beswaar teen die skema aan te teken en dan te eniger tyd binne 'n maand na die laaste publikasie van hierdie kennisgewing in die *Offisiële Koerant van die Provinsie*, d.w.s. op of voor 25 Februarie 1966, die Sekretaris van die Dorperaad by bovermelde adres of Posbus 892, Pretoria, skriftelik in kennis stel van so 'n beswaar en die redes daarvoor.

H. MATTHEE,
Sekretaris, Dorperaad.

Pretoria, 12 Januarie 1966.

NOTICE No. 25 OF 1966.

ERMELO TOWN-PLANNING SCHEME No. 1/9.

It is hereby notified in terms of sub-section (1) of section *thirty-nine* of the Townships and Town-planning Ordinance, 1931, that the Town Council of Ermelo has applied for Ermelo Town-planning Scheme No. 1, 1954, to be amended by the rezoning of a portion of Erf No. 803, from "Existing Street" to "General Business" with a density of "one dwelling-house per erf".

This amendment will be known as Ermelo Town-planning Scheme No. 1/9. Further particulars of the Scheme are lying for inspection at the office of the Town Clerk, Ermelo, and at the office of the Secretary of the Townships Board, Room No. B222, Provincial Building, Pretorius Street, Pretoria.

Every owner or occupier of immovable property situate within the area to which the scheme applies shall have the right of objection to the scheme and may notify the Secretary of the Townships Board, in writing, at the above address or P.O. Box 892, Pretoria, of such objection and of the grounds thereof at any time within one month after the last publication of this notice in the *Provincial Gazette*, i.e. on or before the 25th February, 1966.

H. MATTHEE,
Secretary, Townships Board.

Pretoria, 12th January, 1966.

12-19-26

KENNISGEWING No. 26 VAN 1966.

BENONI-DORPSAANLEGSKEMA No. 1/39.

Hierby word ooreenkomstig die bepalings van subartikel (1) van artikel *nege-en-dertig* van die Dorpe- en Dorpsaanleg-Ordonnansie, 1931, bekendgemaak dat die Stadsraad van Benoni aansoek gedoen het om Benoni-dorpsaanlegskema No. 1, 1948, te wysig deur—

(*a*) die herindeling van Erf No. 3150, Northmead, van „ Onderwys " tot „ Spesiale Woon ".

NOTICE No. 26 OF 1966.

BENONI TOWN-PLANNING SCHEME No. 1/39.

It is hereby notified in terms of sub-section (1) of section *thirty-nine* of the Townships and Town-planning Ordinance, 1931, that the Town Council of Benoni has applied for Benoni Town-planning Scheme No. 1, 1948, to be amended by—

(*a*) rezoning Erf No. 3150, Northmead, from "Educational" to "Special Residential";

(*b*) Voorsiening vir parkeerruimte in „Algemene-" en „Spesiale-" woongebiede te maak.

Verdere besonderhede van hierdie skema (wat Benonidorpsaanlegskema No. 1/39 genoem sal word) lê in die kantoor van die Stadsklerk van Benoni en in die kantoor van die Sekretaris van die Dorperaad, Kamer No. B222, Provinsiale Gebou, Pretoriusstraat, Pretoria, ter insae.

Alle eienaars of bewoners van onroerende eiendom wat geleë is binne die gebied ten opsigte waarvan die skema van toepassing is, het die reg om beswaar teen die skema aan te teken en kan te eniger tyd binne 'n maand na die laaste publikasie van hierdie kennisgewing in die *Offisiële Koerant van die Provinsie*, dit wil sê op of voor 25 Februarie 1966, die Sekretaris van die Dorperaad by bovermelde adres of Posbus 892, Pretoria, skriftelik in kennis stel van so 'n beswaar en die redes daarvoor.

H. MATTHEE,
Sekretaris, Dorperaad.

Pretoria, 12 Januarie 1966.

(*b*) providing for the provisions of parking space in "General" and "Special" residential areas.

This amendment will be known as Benoni Town-planning Scheme No. 1/39. Further particulars of the Scheme are lying for inspection at the office of the Town Clerk, Benoni, and at the office of the Secretary of the Townships Board, Room No. B222, Provincial Building, Pretorius Street, Pretoria.

Every owner or occupier of immovable property situate within the area to which the scheme applies shall have the right of objection to the scheme and may notify the Secretary of the Townships Board, in writing, at the above address or P.O. Box 892, Pretoria, of such objection and of the grounds thereof at any time within one month after the last publication of this notice in the *Provincial Gazette*, i.e. on or before the 25th February, 1966.

H. MATTHEE,
Secretary, Townships Board.

Pretoria, 12th January, 1966.

12-19-26

KENNISGEWING No. 27 VAN 1966.

ALBERTON-DORPSAANLEGSKEMA No. 1/26.

Hierby word ooreenkomstig die bepalings van subartikel (1) van artikel *nege-en-dertig* van die Dorpe- en Dorpsaanleg-Ordonnansie, 1931, bekendgemaak dat die Stadsraad van Alberton aansoek gedoen het om Albertondorpsaanlegskema No. 1, 1948, te wysig deur die herindeling van die resterende gedeelte van Gedeelte F van die plaas Elandsfontein No. 108, Registrasie-afdeling I.R. te wysig van „Landbou" tot „Spesiale Woon" met 'n digtheid van een woonhuis per 20,000 vierkante voet en een woonhuis per 10,000 vierkante voet respektiewelik.

Verdere besonderhede van hierdie skema (wat Alberton-dorpsaanlegskema No. 1/26 genoem sal word) lê in die kantoor van die Stadsklerk van Alberton en in die kantoor van die Sekretaris van die Dorperaad, Kamer No. B222, Provinsiale Gebou, Pretoriusstraat, Pretoria, ter insae.

Alle eienaars of bewoners van onroerende eiendom wat geleë is binne die gebied ten opsigte waarvan die skema van toepassing is, het die reg om beswaar teen die skema aan te teken en kan te eniger tyd binne 'n maand na die laaste publikasie van hierdie kennisgewing in die *Offisiële Koerant van die Provinsie*, d.w.s. op of voor 25 Februarie 1966, die Sekretaris van die Dorperaad by bovermelde adres of Posbus 892, Pretoria, skriftelik in kennis stel van so 'n beswaar en die redes daarvoor.

H. MATTHEE,
Sekretaris, Dorperaad.

Pretoria, 12 Januarie 1966.

NOTICE No. 27 OF 1966.

ALBERTON TOWN-PLANNING SCHEME No. 1/26.

It is hereby notified in terms of sub-section (1) of section *thirty-nine* of the Townships and Town-planning Ordinance, 1931, that the Town Council of Alberton has applied for Alberton Town-planning Scheme No. 1, 1948, to be amended by the rezoning of the remainder of Portion F of the farm Elandsfontein No. 108, Registration Division I.R., from „Agricultural" to "Special Residential" with a density of respectively one dwelling-house per 20,000 square feet and one dwelling-house per 10,000 square feet.

This amendment will be known as Alberton Town-planning Scheme No. 1/26. Further particulars of the Scheme are lying for inspection at the office of the Town Clerk, Alberton, and at the office of the Secretary of the Townships Board, Room No. B222, Provincial Building, Pretorius Street, Pretoria.

Every owner or occupier of immovable property situate within the area to which the scheme applies shall have the right of objection to the scheme and may notify the Secretary of the Townships Board, in writing, at the above address of P.O. Box 892, Pretoria, of such objection and of the grounds thereof at any time within one month after the last publication of this notice in the *Provincial Gazette*, i.e. on or before the 25th February, 1966.

H. MATTHEE,
Secretary, Townships Board.

Pretoria, 12th January, 1966.

12-19-26

KENNISGEWING No. 28 VAN 1966.

SUIDELIKE JOHANNESBURGSTREEK-DORPSAANLEGSKEMA.—WYSIGENDE SKEMA No. 6.

Hierby word ooreenkomstig die bepalings van subartikel (1) van artikel *nege-en-dertig* van die Dorpe- en Dorpsaanleg-Ordonnansie, 1931, bekendgemaak dat die Gesondheidsraad vir Buite-Stedelike Gebiede aansoek gedoen het om Suidelike Johannesburg streek-dorpsaanlegskema No. 1, 1962, soos volg te wysig:—

A. Die bestaande digtheids- en gebruiksindelings van die gedeeltes van dorp Nancefield en Klipriviersoog Estate ten noorde van die Nasionale Pad, wat as Kleurlinggebiede geproklameer is, te wysig na „Spesiale Woon" met digthede van „Een woonhuis per 2,500, 3,000, 5,000 en 7,000 vk. vt." met die uitsondering van Erf No. 209, Nancefield, waarvan die gebruiksindeling onveranderd bly.

NOTICE No. 28 OF 1966.

SOUTHERN JOHANNESBURG REGION TOWN-PLANNING SCHEME.—AMENDING SCHEME No. 6.

It is hereby notified in terms of sub-section (1) of section *thirty-nine* of the Townships and Town-planning Ordinance, 1931, that the Peri-Urban Areas Health Board has applied for Southern Johannesburg Region Town-planning Scheme, 1962, to be amended as follows:—

A. The existing density and use-zonings of those portions of Nancefield Township and Klipriviersoog Estate situated north of the National Road, which has been proclaimed a Coloured area, to be amended to "Special Residential" with densities of "One dwelling-house per 2,500, 3,000, 5,000 and 7,000 sq. ft." with the exception of Erf No. 209, Nancefield, whose use-zoning remains uncharged.

B. Die Skema-klousules soos volg gewysig word:—

(i) Die volgende voorwaarde tot klousule 8 na die woord „ Raad " te voeg:—

„ Met dien verstande dat alle padaansluitings in daardie gedeeltes van Nancefielddorp en Klipriviersoog Estate, wat in die geproklameerde Kleurlinggebied geleë is, padgrens oor 'n afstand van 15 Kotangens $\frac{a}{2}$ afgeskuins word vanaf die Kruising van die voet (bereken tot die naaste voet) waar ‚a' die hoek van die Kruising van die padgrens is. "

(ii) Die volgende in Tabel C in te voeg na die woord „ Nancefield " (in Kolom 1):—

Kolom 1.	*Kolom* 2.	*Kolom* 3.
Nancefield (Geproklameerde Kleurlinggebied)	Alle strate	10

(iii) Die volgende voorwaarde aan die einde van Klousule 15 (*c*) bygevoeg te word:—

„ Met die uitsondering van die geproklameerde Indiër en Kleurlinggebiede."

(iv) Die volgende voorbehoud na Tabel E ingevoeg te word:—

„ Nieteenstaande die voorafgaande het die Staat sowel as die Plaaslike Bestuur die bevoegdheid om skakelhuise en/of ryhuise op erwe in die geproklameerde Kleurlinggebied van Nancefield en Klipriviersoog Estate op te rig ongeag enige digtheidsbeperkings."

(v) Die volgende voorbehoud na Tabel D ingevoeg te word:—

„ Nieteenstaande die voorafgaande, het die Staat sowel as die Plaaslike Bestuur die bevoegdheid om in die geproklameerde Kleurlinggebied van Nancefielddorp en Klipriviersoog Estate enige gebou vir enige gebruik op te rig en ook om enige grond vir enige gebruik op te rig en ook om enige grond vir enige doel aan te wend."

(vi) Die invoeging van die volgende in Tabel E:—

(*a*) Na die woorde „ Waterverf—geel " (Kolom 1:—

Kolom 1.	*Kolom* 2.	*Kolom* 3.	*Kolom* 4.
Waterverf—ligpers.....	—	2,500	—
Waterverf—kakie-groen	—	3,000	—

(*b*) Na die woorde „ Waterverf—donkergroen ":—

Kolom 1.	*Kolom* 2.	*Kolom* 3.	*Kolom* 4.
Waterverf—grys.....	—	7,000	—

Verdere besonderhede van hierdie skema (wat Suidelike Johannesburgstreek-dorpsaanlegskema: Wysigende Skema No. 6 genoem sal word) lê in die kantoor van die Sekretaris/Tesourier, Gesondheidsraad vir Buite-Stedelike Gebiede, Pretoria en Johannesburg en in die kantoor van die Sekretaris van die Dorperaad, Kamer No. B222, Provinsiale Gebou, Pretoriusstraat, Pretoria, ter insae.

Alle eienaars of bewoners van onroerende eiendom wat geleë is binne die gebied ten opsigte waarvan die skema van toepassing is, het die reg om beswaar teen die skema aan te teken en kan te eniger tyd binne 'n maand na die laaste publikasie van hierdie kennisgewing in die *Offisiële Koerant van die Provinsie,* dit wil sê op of voor 25 Februarie 1966, die Sekretaris van die Dorperaad by bovermelde adres of Posbus 892, Pretoria, skriftelik in kennis stel van so 'n beswaar en die redes daarvoor.

H. MATTHEE,
Sekretaris, Dorperaad.

Pretoria, 12 Januarie 1966.

B. The Scheme Clauses be amended as follows:—

(i) The following condition be inserted in Clause 8 after the word " Board ":—

" Provided that all road intersections in those portions of Nancefield Township and Klipriviersoog Estate which are situated within the proclaimed Coloured area shall be splayed for a distance from the intersection of the road boundaries of 15 cotangent $\frac{a}{2}$ feet (computed to the nearest foot) where 'a' is the angle of intersection of the road boundaries."

(ii) The following be inserted in Table C after the word " Nancefield " (in Column 1):—

Column 1.	*Column* 2.	*Column* 3.
Nancefield (proclaimed Coloured area)	All streets	10

(iii) The following proviso be inserted at the end of clause 15 (*c*):—

" with the exception of the proclaimed Indian and Coloured areas."

(iv) The following proviso be inserted after Table E:—

" Notwithstanding the above, both the State as well as the Local Authority have the power to erect semi-detached and/or row houses on erven in the proclaimed area of Nancefield Township and Klipriviersoog notwithstanding any density restrictions."

(v) The following proviso be inserted after Table D:—

" Notwithstanding the above, both the State as well as the Local Authority have the power to erect any buildings for any use and to use any land for any purpose in the proclaimed area of Nancefield Township and Klipriviersoog Estate."

(vi) The insertion of the following in Table E:—

(*a*) After the words " Washed—Yellow (in column 1):—

Column 1.	*Column* 2.	*Column* 3.	*Column* 4.
Washed—Light purple..	—	2,500	—
Washed—Khaki-green..	—	3,000	—

(*b*) After the words " Washed—Dark green " (in column 1):—

Column 1.	*Column* 2.	*Column* 3.	*Column* 4.
Washed—Grey.....	—	7,000	—

This amendment will be known as Southern Johannesburg Region Town-planning Scheme: Amending Scheme No. 6. Further particulars of the scheme are lying for inspection at the office of the Secretary of the Townships Board, Room No. B222, Provincial Building, Pretorius Street, Pretoria.

Every owner or occupier of immovable property situate within the area to which the scheme applies shall have the right of objection to the scheme and may notify the Secretary of the Townships Board, in writing, at the above address or P.O. Box 892, Pretoria, of such objection and of the grounds thereof at any time within one month after the last publication of this notice in the *Provincial Gazette,* i.e. on or before the 25th February, 1966.

H. MATTHEE,
Secretary, Townships Board.

Pretoria, 12th January, 1966. 12-19-26

5

KENNISGEWING No. 29 VAN 1966.

PRETORIA-DORPSAANLEGSKEMA No. 1/88.

Hierby word ooreenkomstig die bepalings van subartikel (1) van artikel *nege-en-dertig* van die Dorpe- en Dorpsaanleg-Ordonnansie, 1931, bekendgemaak dat die Stadsraad van Pretoria aansoek gedoen het om Pretoria-dorpsaanlegskema No. 1, 1944, te wysig deur die herindeling van Erwe Nos. 493 en 494, Capital Park, van „Algemene Besigheid" en „Spesiale Woon" onderskeidelik, tot „Spesiaal" ten einde Erf No. 493 te gebruik vir die gebruike soos gespesifiseer in Gebruikstreek III van die oorspronklike skema (Algemene Besigheid) en Erf No. 494 vir die oprigting van 'n pakhuis onderworpe aan die voorwaardes soos uiteengesit in Bylae B, Plan No. 314.

Verdere besonderhede van hierdie skema (wat Pretoria-dorpsaanlegskema No. 1/88 genoem sal word), lê in die kantoor van die Stadsklerk van Pretoria en in die kantoor van die Sekretaris van die Dorperaad, Kamer No. B222, Provinsiale Gebou, Pretoriusstraat, Pretoria, ter insae.

Alle eienaars of bewoners van onroerende eiendom wat geleë is binne die gebied ten opsigte waarvan die skema van toepassing is, het die reg om beswaar teen die skema aan te teken en kan te eniger tyd binne 'n maand na die laaste publikasie van hierdie kennisgewing in die *Offisiële Koerant van die Provinsie*, d.w.s. op of voor 25 Februarie 1966, die Sekretaris van die Dorperaad by bovermelde adres of Posbus 892, Pretoria, skriftelik in kennis stel van so 'n beswaar en die redes daarvoor.

H. MATTHEE,
Sekretaris, Dorperaad.

Pretoria, 12 Januarie 1966.

NOTICE No. 29 OF 1966.

PRETORIA TOWN-PLANNING SCHEME No. 1/88.

It is hereby notified, in terms of sub-section (1) of section *thirty-nine* of the Townships and Town-planning Ordinance, 1931, that the City Council of Pretoria has applied for Pretoria Town-planning Scheme No. 1, 1944, to be amended by the rezoning of Erven Nos. 493 and 494, Capital Park, from "General Business" and "Special Residential" respectively, to "Special" to permit the use of Erf No. 493 for the uses as specified under Use Zone III of the original Scheme (General Business) and Erf No. 494 for the erection of a warehouse subject to the conditions as set out in Annexure B, Plan No. 314.

This amendment will be known as Pretoria Town-planning Scheme No. 1/88. Further particulars of the scheme are lying for inspection at the office of the Town Clerk, Pretoria, and at the office of the Secretary of the Townships Board, Room No. B222, Provincial Building, Pretorius Street, Pretoria.

Every owner or occupier of immovable property situate within the area to which the scheme applies shall have the right of objection to the scheme and may notify the Secretary of the Townships Board, in writing, at the above address or P.O. Box 892, Pretoria, of such objection and of the grounds thereof at any time within one month after the last publication of this notice in the *Provincial Gazette*, i.e. on or before the 25th February, 1966.

H. MATTHEE,
Secretary, Townships Board.

Pretoria, 12th January, 1966. 12-19-26

KENNISGEWING No. 30 VAN 1966.

PIETERSBURG-DORPSAANLEGSKEMA No. 1/4.

Hierby word ooreenkomstig die bepalings van subartikel (1) van artikel *nege-en-dertig* van die Dorpe- en Dorpsaanleg-Ordonnansie, 1931, bekendgemaak dat die Stadsraad van Pietersburg aansoek gedoen het om Pietersburg-dorpsaanlegskema No. 1, 1955, soos volg te wysig:—

1. Daardie gedeelte van die plaas Western Sterkloop No. 688—L.S., geleë tussen die lokasie en Annadale-dorp en gedeelte van die plaas Doornkraal No. 680—L.S. gehersoneer te word van „Gereserveer vir Publieke Oop Ruimte" tot „Algemene Nywerheid".

2. Daardie gedeelte van die resterende gedeelte van Gedeelte 10 van die plaas Doornkraal No. 680—L.S., begrens deur die Kalkbank pad, Sandrivier, Gedeelte 8 van die plaas Doornkraal No. 680—L.S. en Annadale-dorp gehersoneer te word van „Munisipale Doeleindes" en „Gereserveer vir Publieke Oop Ruimte" tot „Algemene Nywerheid".

3. Deur die wysiging van Tabel J, Gebruiksone No. V, „Spesiale Nywerheid" van die skemaklousule soos volg:—

Deur die byvoeging in kolom 3 van die volgende: „Nywerheidsgeboue, besigheidsgeboue, winkels, publieke garages".

Deur die verwydering van die volgende in kolom 4: „Nywerheidsgeboue, besigheidsgeboue en winkels".

Deur die byvoeging in kolom 4 van die volgende: „Ander gebruike nie onder kolomme 3 en 5 nie".

Deur die verwydering van die volgende in kolom 5: „Ander gebruike nie onder kolomme 3 en 5 nie".

Deur die byvoeging in kolom 5 van die volgende: „Woonhuise, woongeboue".

NOTICE No. 30 OF 1966.

PIETERSBURG TOWN-PLANNING SCHEME No. 1/4.

It is hereby notified, in terms of sub-section (1) of section *thirty-nine* of the Townships and Town-planning Ordinance, 1931, that the Town Council of Pietersburg has applied for Pietersburg Town-planning Scheme No. 1, 1955, to be amended as follows:—

1. By rezoning a portion of the farm Western Sterkloop No. 688—L.S., situated between the location and Annadale Township, and portion of the farm Doornkraal No. 680—L.S., from "Reserved for Proposed Public Open Space," to "General Industrial".

2. By rezoning a portion of the remainder of Portion 10 of the farm Doornkraal No. 680—L.S., bordered by the Kalkbank Road, Sand River, Portion 8 of the farm Doornkraal No. 680—L.S., and Annadale Township from "Municipal Purposes" and "Reserved for Proposed Public Open Space," to "General Industrial".

3. By amending Table J, Use Zone No. V, "Special Industrial" of the scheme clauses as follows:—

By the addition in column 3 of the following: "Industrial buildings, business premises, shops, public garages".

By the deletion in column 4 of the following: "Industrial buildings, business premises and shops".

By the addition in column 4 of the following: "Other uses not under columns 3 and 5".

By the deletion in column 5 of the following: "Other uses not under columns 3 and 4".

By the addition in column 5 of the following: "Dwelling-houses, residential buildings".

4. Deur die byvoeging van die volgende tot die skema-klousules: —

„16. (*b*) (iv) Sonder die spesiale toestemming van die Stadsraad en onderworpe aan klousule 18 hiervan, mag geen geboue, behalwe landbougeboue, op enige plaas gedeelte of stuk grond, in enige gebruiksone wat nie binne 'n dorp is nie, opgerig word nie."

5. Deur die byvoeging van die volgende tot die skema-klousules: —

„20. (*a*) (vi) *bis* Sonder die toestemming van die Stadsraad mag nie meer as een woonhuis op enige stuk grond (geregistreer as een stuk in 'n Aktes-kantoor) binne die skema gebied opgerig word nie. Die bepalings van klousule 18 sal nie van toepassing wees wanneer aansoek gedoen word vir toestemming vir die oprigting van meer as een woonhuis nie."

6. Daardie gedeelte van die resterende gedeelte van Gedeelte 28 van die plaas Doornkraal No. 680—L.S. en daardie gedeelte van Gedeelte 37 van die plaas Enkelbosch No. 683—L.S. wat ingesluit is in die voorgestelde Pietersburg Uitbreiding No. 8 dorp, gehersoneer te word van „Gereserveer vir Publieke Oop Ruimte" tot „Algemene Nywerheid".

Verdere besonderhede van hierdie skema (wat Pietersburg-dorpsaanlegskema No. 1/4 genoem sal word), lê in die kantoor van die Stadsklerk van Pietersburg en in die kantoor van die Sekretaris van die Dorperaad, Kamer No. B222, Provinsiale Gebou, Pretoriusstraat, Pretoria, ter insae.

Alle eienaars of bewoners van onroerende eiendom wat geleë is binne die gebied ten opsigte waarvan die skema van toepassing is, het die reg om beswaar teen die skema aan te teken en kan te enige tyd binne 'n maand na die laaste publikasie van hierdie kennisgewing in die *Offisiële Koerant van die Provinsie*, d.w.s. op of voor 25 Februarie 1966, die Sekretaris van die Dorperaad by bovermelde adres of Posbus 892, Pretoria, skriftelik in kennis stel van so 'n beswaar en die redes daarvoor.

H. MATTHEE,
Sekretaris, Dorperaad.

Pretoria, 12 Januarie 1966.

KENNISGEWING No. 31 VAN 1966.

VOORGESTELDE STIGTING VAN DORP MORNINGSIDE EAST UITBREIDING No. 2.

Ingevolge artikel *elf* van die Dorpe- en Dorpsaanleg-Ordonnansie, 1931, word hierby bekendgemaak dat Phyllis Human aansoek gedoen het om 'n dorp te stig op die plaas Zandfontein No. 42—I.R., distrik Johannesburg, wat bekend sal wees as dorp Morningside East Uitbreiding No. 2.

Die voorgestelde dorp lê wes van dorp Wendywood en grens aan Bowling Laan, oos van en grens aan Morningside Landbouhoewes.

Die aansoek met die betrokke planne, dokumente en inligting lê ter insae op die kantoor van die Sekretaris van die Dorperaad, Kamer No. B221, Tweede Vloer, Blok B, Provinsiale Gebou, Pretoria, vir 'n tydperk van twee maande na datum hiervan.

Ingevolge artikel *elf* (4) van genoemde Ordonnansie moet iedereen wat beswaar wil maak teen die toestaan van die aansoek of wat verlang om in die saak gehoor te word of vertoë in verband daarmee wil indien, binne twee maande na die datum hiervan met die Sekretaris van die Raad in verbinding tree.

Ingevolge artikel *elf* (6) van die Ordonnansie kan iedereen wat beswaar wil maak teen die toestaan van 'n aansoek of wat verlang om in die saak gehoor te word of vertoë in verband daarmee wil indien, skriftelik met die

4. By the addition of the following to the scheme clauses: —

"16. (*b*) (iv) No buildings except agricultural buildings may be erected without the special consent of the Council and subject to clause 18 hereof on any farm portion or piece of land in any use zone and not within a township."

5. By the deletion of the following to the scheme clauses: —

"20. (*a*) (vi) *bis* Except with the consent of the Council not more than one dwelling-house shall be erected on any piece of land (registered as one piece in a Deeds Office) within the scheme area. In applying for consent to the erection of more than one dwelling the provisions of clause 18 shall not apply."

6. By rezoning that portion of the "Remaining extent of Portion 28 of the farm Doornkraal No. 680—L.S." and that portion of "Portion 37 of the farm Enkelbosch No. 683—L.S." taken up by the proposed Pietersburg Extension No. 8 Township, from "Reserved for Public Open Space" to "General Industrial".

This amendment will be known as Pietersburg Town-planning Scheme No. 1/4. Further particulars of the scheme are lying for inspection at the office of the Town Clerk, Pietersburg, and at the office of the Secretary of the Townships Board, Room No. B222, Provincial Building, Pretorius Street, Pretoria.

Every owner or occupier of immovable property situate within the area to which the scheme applies shall have the right of objection to the scheme and may notify the Secretary of the Townships Board, in writing, at the above address or P.O. Box 892, Pretoria, of such objection and of the grounds thereof at any time within one month after the last publication of this notice in the *Provincial Gazette*, i.e. on or before the 25th February, 1966.

H. MATTHEE,
Secretary, Townships Board.

Pretoria, 12th January, 1966. 12-19-26

NOTICE No. 31 OF 1966.

PROPOSED ESTABLISHMENT OF MORNINGSIDE EAST EXTENSION No. 2 TOWNSHIP.

It is hereby notified, in terms of section *eleven* of the Townships and Town-planning Ordinance, 1931, that application has been made by Phyllis Human for permission to lay out a township on the farm Zandfontein No. 42—I.R., District Johannesburg, to be known as Morningside East Extension No. 2 Township.

The proposed township is situated west of Wendywood Township and abuts Bowling Avenue east of and abuts Morningside Agricultural Holdings.

The application, together with the relative plans, documents and information, is open for inspection, at the office of the Secretary, Townships Board, Room No. B221, Second Floor, Block B, Provincial Building, Pretoria, for a period of two months from the date hereof.

In terms of section *eleven* (4) of the said Ordinance any person who objects to the granting of the application or who is desirous of being heard or of making representations in the matter shall communicate with the Secretary of the Board within a period of two months from the date hereof.

In terms of section *eleven* (6) of the Ordinance any person who objects to the granting of the application or who is desirous of being heard or of making representations in the matter may communicate, in writing, with

Sekretaris van die Raad in verbinding tree of persoonlik getuienis voor die Raad aflê op die datum en plek van inspeksie of op sodanige ander datum en plek as wat die Raad bepaal: Met dien verstande dat hierdie skrywe die Sekretaris van die Raad nie later nie as een maand na die datum hiervan moet bereik.

Alle besware moet in duplo ingedien word en gerig word aan die Sekretaris, Dorperaad, Posbus 892, Pretoria.

H. MATTHEE,
Sekretaris, Dorperaad.

Pretoria, 12 Januarie 1966.

KENNISGEWING No. 32 VAN 1966.

VOORGESTELDE STIGTING VAN DORP HARMELIA UITBREIDING No. 1.

Ingevolge artikel *agt-en-vyftig* (1) van die Ordonnansie op Dorpsbeplanning en Dorpe, No. 25 van 1965, word hierby bekendgemaak dat Edenvale Beleggings (Edms.), Bpk., aansoek gedoen het om 'n dorp te stig op die plaas Rietfontein No. 63—I.R., distrik Germiston wat bekend sal wees as Harmelia Uitbreiding No. 1.

Die voorgestelde dorp lê suidoos van en grens aan die Edenvale-Jan Smutsweg, ongeveer 2½ myl suidwes van Jan Smutslughawe.

Die aansoek met die betrokke planne, dokumente en inligting lê ter insae by die kantoor van die Direkteur, Kamer No. B221, Tweede Vloer, Blok B, Provinsiale Gebou, Pretoria, vir 'n tydperk van agt weke na datum hiervan.

Ingevolge artikel *agt-en-vyftig* (5) van genoemde Ordonnansie moet iedereen wat beswaar wil maak teen die toestaan van die aansoek of wat begerig is om in die saak gehoor te word of vertoë te rig, die Direkteur skriftelik in kennis stel. Sodanige kennisgewing moet nie later nie as agt weke van die datum van sodanige eerste publikasie deur die Direkteur van Plaaslike Bestuur ontvang word.

Alle besware moet in duplo ingedien word en gerig word aan die Direkteur, Departement van Plaaslike Bestuur, Posbus 892, Pretoria.

J. G. VAN DER MERWE,
Direkteur, Departement van Plaaslike Bestuur.

Pretoria, 19 Januarie 1966.

KENNISGEWING No. 33 VAN 1966.

VOORGESTELDE STIGTING VAN DORP RUSTENBURG UITBREIDING No. 6.

Ingevolge artikel *agt-en-vyftig* (1) van die Ordonnansie op Dorpsbeplanning en Dorpe, No. 25 van 1965, word hierby bekendgemaak dat die Stadsraad van Rustenburg aansoek gedoen het om 'n dorp te stig op die plaas Rustenburg Dorps en Dorpsgronde No. 272—J.Q., distrik Rustenburg, wat bekend sal wees as Rustenburg Uitbreiding No. 6.

Die voorgestelde dorp lê suidwes van en grens aan dorp Rustenburg en dorp Rustenburg Uitbreiding No. 3.

Die aansoek met die betrokke planne, dokumente en inligting lê ter insae by die kantoor van die Direkteur, Kamer No. B221, Tweede Vloer, Blok B, Provinsiale Gebou, Pretoria, vir 'n tydperk van agt weke na datum hiervan.

Ingevolge artikel *agt-en-vyftig* (5) van genoemde Ordonnansie moet iedereen wat beswaar wil maak teen die toestaan van die aansoek of wat begerig is om in die saak gehoor te word of vertoë te rig, die Direkteur skriftelik in kennis stel. Sodanige kennisgewing moet nie later nie as agt weke van die datum van sodanige eerste publikasie deur die Direkteur van Plaaslike Bestuur ontvang word.

Alle besware moet in duplo ingedien word en gerig word aan die Direkteur, Departement van Plaaslike Bestuur, Posbus 892, Pretoria.

J. G. VAN DER MERWE,
Direkteur, Departement van Plaaslike Bestuur.

Pretoria, 19 Januarie 1966.

---

the Secretary of the Board or may give evidence in person before the Board, on the date and at the place of inspection or such other date and at such place as the Board may appoint: Provided that such written communication shall be in the hands of the Secretary of the Board not later than one month from the date hereof.

All objections must be lodged in duplicate, and addressed to the Secretary, Townships Board, P.O. Box 892, Pretoria.

H. MATTHEE,
Secretary, Townships Board.

Pretoria, 12th January, 1966. 19-26-2

NOTICE No. 32 OF 1966.

PROPOSED ESTABLISHMENT OF HARMELIA EXTENSION No. 1 TOWNSHIP.

It is hereby notified in terms of section *fifty-eight* (1) of the Town-planning and Townships Ordinance, 1965, that application has been made by Edenvale Investments (Pty.), Limited, for permission to lay out a township on the farm Rietfontein No. 63—I.R., District of Germiston, to be known as Harmelia Extension No. 1.

The proposed township is situated south-east of and abuts the Edenvale-Jan Smuts Road, approximately 2½ miles south-west of Jan Smuts Airport.

The application, together with the relative plans, documents and information, is open for inspection, at the office of the Director, Room No. B221, Second Floor, Block B, Provincial Building, Pretoria, for a period of eight weeks from the date hereof.

In terms of section *fifty-eight* (5) of the said Ordinance any person who wishes to object to the granting of the application or who is desirous of being heard or of making representations in the matter, shall communicate in writing with the Director of Local Government. Such communication shall be received by the Director not later than eight weeks from the date of such first publication.

All objections must be lodged in duplicate, and addressed to the Director of Local Government, P.O. Box 892, Pretoria.

J. G. VAN DER MERWE,
Director, Department of Local Government.

Pretoria, 19th January, 1966. 19-26-2

NOTICE No. 33 OF 1966.

PROPOSED ESTABLISHMENT OF RUSTENBURG EXTENSION No. 6 TOWNSHIP.

It is hereby notified in terms of section *fifty-eight* (1) of the Town-planning and Townships Ordinance, 1965, that application has been made by Town Council of Rustenburg for permission to lay out a township on the farm Rustenburg Town and Townlands No. 272—J.Q., District of Rustenburg to be known as Rustenburg Extension No. 6.

The proposed township is situated south-west of and abuts Rustenburg Township and Rustenburg Extension No. 3 Township.

The application, together with the relative plans, documents and information, is open for inspection, at the office of the Director, Room No. B221, Second Floor, Block B, Provincial Building, Pretoria, for a period of eight weeks from the date hereof.

In terms of section *fifty-eight* (5) of the said Ordinance any person who wishes to object to the granting of the application or who is desirous of being heard or of making representations in the matter, shall communicate in writing with the Director of Local Government. Such communication shall be received by the Director not later than eight weeks from the date of such first publication.

All objections must be lodged in duplicate, and addressed to the Director of Local Government, P.O. Box 892, Pretoria.

J. G. VAN DER MERWE,
Director, Department of Local Government.

Pretoria, 19th January, 1966. 19-26-2

KENNISGEWING No. 34 VAN 1966.

VOORGESTELDE STIGTING VAN DORP MORNINGSIDE UITBREIDING No. 45.

Ingevolge artikel *agt-en-vyftig* (1) van die Ordonnansie op Dorpsbeplanning en Dorpe, No. 25 van 1965, word hierby bekendgemaak dat Harry William Smith-Hillcoat aansoek gedoen het om 'n dorp te stig op die plaas Zandfontein No. 42—I.R., distrik Johannesburg, wat bekend sal wees as Morningside Uitbreiding No. 45.

Die voorgestelde dorp lê noord-noordwes van Strathavon Landbouhoewes, noord-noordwes van en grens aan Southweg, oos van en grens aan Middelweg, wes van Eastweg.

Die aansoek met die betrokke planne, dokumente en inligting lê ter insae by die kantoor van die Direkteur, Kamer No. B221, Tweede Vloer, Blok B, Provinsiale Gebou, Pretoria, vir 'n tydperk van agt weke na datum hiervan.

Ingevolge artikel *agt-en-vyftig* (5) van genoemde Ordonnansie moet iedereen wat beswaar wil maak teen die toestaan van die aansoek of wat begerig is om in die saak gehoor te word of vertoë te rig, die Direkteur skriftelik in kennis stel. Sodanige kennisgewing moet nie later nie as agt weke van die datum van sodanige eerste publikasie deur die Direkteur van Plaaslike Bestuur ontvang word.

Alle besware moet in duplo ingedien word en gerig word aan die Direkteur, Departement van Plaaslike Bestuur, Posbus 892, Pretoria.

J. G. VAN DER MERWE,
Direkteur, Departement van Plaaslike Bestuur.

Pretoria, 19 Januarie 1966.

NOTICE No. 34 OF 1966.

PROPOSED ESTABLISHMENT OF MORNINGSIDE EXTENSION No. 45 TOWNSHIP.

It is hereby notified, in terms of section *fifty-eight* (1) of the Town-planning and Townships Ordinance, 1965, that application has been made by Harry William Smith-Hillcoat, for permission to lay out a township on the farm Zandfontein No. 42—I.R., District of Johannesburg, to be known as Morningside Extension No. 45 Township.

The proposed township is situated north-north-west of Strathavon Agricultural Holdings, north-north-west of and abuts South Road, east of and abuts Middle Road, west of East Road.

The application, together with the relative plans, documents and information, is open for inspection, at the office of the Director, Room No. B221, Second Floor, Block B, Provincial Building, Pretoria, for a period of eight weeks from the date hereof.

In terms of section *fifty-eight* (5) of the said Ordinance any person who wishes to object to the granting of the application or who is desirous of being heard or of making representations in the matter, shall communicate, in writing, with the Director of Local Government. Such communication shall be received by the Director not later than eight weeks from the date of such first publication.

All objections must be lodged in duplicate, and addressed to the Director of Local Government, P.O. Box 892, Pretoria.

J. G. VAN DER MERWE,
Director, Department of Local Government.

Pretoria, 19th January, 1966. 19-26-2

KENNISGEWING No. 35 VAN 1966.

VOORGESTELDE STIGTING VAN DORP VINTONIA.

Ingevolge artikel *agt-en-vyftig* (1) van die Ordonnansie op Dorpsbeplanning en Dorpe, No. 25 van 1965, word hierby bekendgemaak dat Vinto Minerals (Edms.), Bpk., aansoek gedoen het om 'n dorp te stig op die plaas Nelspruit No. 312—J.T., distrik Nelspruit, wat bekend sal wees as Vintonia.

Die voorgestelde dorp lê noord van en grens aan die Pretoria-Nelspruit-spoorlyn en wes van en grens aan die Nelspruit-Witrivier-spoorlyn.

Die aansoek met die betrokke planne, dokumente en inligting lê ter insae by die kantoor van die Direkteur, Kamer No. B221, Tweede Vloer, Blok B, Provinsiale Gebou, Pretoria, vir 'n tydperk van agt weke na datum hiervan.

Ingevolge artikel *agt-en-vyftig* (5) van genoemde Ordonnansie moet iedereen wat beswaar wil maak teen die toestaan van die aansoek of wat begerig is om in die saak gehoor te word of vertoë te rig, die Direkteur skriftelik in kennis stel. Sodanige kennisgewing moet nie later nie as agt weke van die datum van sodanige eerste publikasie deur die Direkteur van Plaaslike Bestuur ontvang word.

Alle bespare moet in duplo ingedien word en gerig word aan die Direkteur, Departement van Plaaslike Bestuur, Posbus 892, Pretoria.

J. G. VAN DER MERWE,
Direkteur, Departement van Plaaslike Bestuur.

Pretoria, 19 Januarie 1966.

NOTICE No. 35 OF 1966.

PROPOSED ESTABLISHMENT OF VINTONIA TOWNSHIP.

It is hereby notified, in terms of section *fifty-eight* (1) of the Town-planning and Townships Ordinance, 1965, that application has been made by Vinto Minerals (Pty.), Ltd., for permission to lay out a township on the farm Nelspruit No. 312—J.T., District of Nelspruit, to be known as Vintonia.

The proposed township is situated north of and abuts the Pretoria-Nelspruit railway line and west of and abuts the Nelspruit-Witrivier railway line.

The application, together with the relative plans, documents and information, is open for inspection, at the office of the Director, Room No. B221, Second Floor, Block B, Provincial Building, Pretoria, for a period of eight weeks from the date hereof.

In terms of section *fifty-eight* (5) of the said Ordinance any person who wishes to object to the granting of the application or who is desirous of being heard or of making representations in the matter, shall communicate, in writing, with the Director of Local Government. Such communication shall be received by the Director not later than eight weeks from the date of such first publication.

All objections must be lodged in duplicate, and addressed to the Director of Local Government, P.O. Box 892, Pretoria.

J. G. VAN DER MERWE,
Director, Department of Local Government.

Pretoria, 19th January, 1966. 19-26-2

KENNISGEWING No. 36 VAN 1966.

VOORGESTELDE STIGTING VAN DORP MORNINGSIDE UITBREIDING No. 44.

Ingevolge artikel *agt-en-vyftig* (1) van die Ordonnansie op Dorpsbeplanning en Dorpe, No. 25 van 1965, word hierby bekendgemaak dat Fairlands (Edms.), Bpk., aansoek gedoen het om 'n dorp te stig op die plaas Zandfontein No. 42—I.R., distrik Johannesburg, wat bekend sal wees as Morningside Uitbreiding No. 44.

NOTICE No. 36 OF 1966.

PROPOSED ESTABLISHMENT OF MORNINGSIDE EXTENSION No. 44 TOWNSHIP.

It is hereby notified in terms of section *fifty-eight* (1) of the Town-planning and Townships Ordinance, 1965, that application has been made by Fairlands (Pty), Ltd., for permission to lay out a township on the farm Zandfontein No. 42—I.R., District Johannesburg, to be known as Morningside Extension No. 44 Township.

Die voorgestelde dorp lê tussen Middleweg en Eastweg, noord van Strethavon Landbouhoewes.

Die aansoek met die betrokke planne, dokumente en inligting lê ter insae by die kantoor van die Direkteur, Kamer No. B221, Tweede Vloer, Blok B, Provinsiale Gebou, Pretoria, vir 'n tydperk van agt weke na datum hiervan.

Ingevolge artikel *agt-en-vyftig* (5) van genoemde Ordonnansie moet iedereen wat beswaar wil maak teen die toestaan van die aansoek of wat begerig is om in die saak gehoor te word of vertoë te rig, die Direkteur skriftelik in kennis stel. Sodanige kennisgewing moet nie later nie as agt weke van die datum van sodanige eerste publikasie deur die Direkteur van Plaaslike Bestuur ontvang word.

Alle besware moet in duplo ingedien word en gerig word aan die Direkteur, Departement van Plaaslike Bestuur, Posbus 892, Pretoria.

J. G. VAN DER MERWE,
Direkteur, Departement van Plaaslike Bestuur.

19 Januarie 1966.

The proposed township is situated between Middle Road and East Road, north of Strathavon Agricultural Holdings.

The application, together with the relative plans, documents and information, is open for inspection, at the office of the Director, Room No. B221, Second Floor, Block B, Provincial Building, Pretoria, for a period of eight weeks from the date hereof.

In terms of section *fifty-eight* (5) of the said Ordinance any person who wishes to object to the granting of the application or who is desirous of being heard or of making representations in the matter, shall communicate in writing, with the Director of Local Government. Such communication shall be received by the Director not later than eight weeks from the date of such first publication.

All objections must be lodged in duplicate, and addressed to the Director of Local Government, P.O. Box 892, Pretoria.

J. G. VAN DER MERWE,
Director, Department of Local Government.

19th January, 1966.

19-26-2

KENNISGEWING No. 37 VAN 1966.

VOORGESTELDE STIGTING VAN DORP SUNNINGDALE UITBREIDING No. 10.

Ingevolge artikel *agt-en-vyftig* (1) van die Ordonnansie op Dorpsbeplanning en Dorpe, No. 25 van 1965, word hierby bekendgemaak dat Gwendoline Betsy Margaret Robertson aanspek gedoen het om 'n dorp te stig op die plaas Rietfontein No. 61—I.R., distrik Germiston, wat bekend sal wees as Sunningdale Uitbreiding No. 10.

Die voorgestelde dorp lê suidoos van en grens aan dorp Sunningdale Uitbreiding No. 7, noordoos van en grens aan dorp Sunningdale.

Die aansoek met die betrokke planne, dokumente en inligting lê ter insae by die Kantoor van die Direkteur, Kamer No. B221, Tweede Vloer, Blok B, Provinsiale Gebou, Pretoria, vir 'n tydperk van agt weke na datum hiervan.

Ingevolge artikel *agt-en-vyftig* (5) van genoemde Ordonnansie moet iedereen wat beswaar wil maak teen die toestaan van die aansoek of wat begerig is om in die saak gehoor te word of vertoë te rig, die Direkteur skriftelik in kennis stel. Sodanige kennisgewing moet nie later nie as agt weke van die datum van sodanige eerste publikasie deur die Direkteur van Plaaslike Bestuur ontvang word.

Alle besware moet in duplo ingedien word en gerig word aan die Direkteur, Departement van Plaaslike Bestuur, Posbus 892, Pretoria.

J. G. VAN DER MERWE,
Direkteur, Departement van Plaaslike Bestuur.

19 Januarie 1966.

NOTICE No. 37 OF 1966.

PROPOSED ESTABLISHMENT OF SUNNINGDALE EXTENSION No. 10 TOWNSHIP.

It is hereby notified in terms of section *fifty-eight* (1) of the Town-planning and Townships Ordinance, 1965, that application has been made by Gwendoline Betsy Margaret Robertson for permission to lay out a township on the farm Rietfontein No. 61—I.R., District of Germiston, to be known as Sunningdale Extension No. 10.

The proposed township is situated south-east of and abuts Sunningdale Extension No. 7 Township, north-east of and abuts Sunningdale Township.

The application, together with the relative plans, documents and information, is open for inspection at the Office of the Director, Room No. B221, Second Floor, Block B, Provincial Building, Pretoria, for a period of eight weeks from the date hereof.

In terms of section *fifty-eight* (5) of the said Ordinance any person who wishes to object to the granting of the application or who is desirous of being heard or of making representations in the matter, shall communicate, in writing, with the Director of Local Government. Such communication shall be received by the Director not later than eight weeks from the date of such first publication.

All objections must be lodged in duplicate, and addressed to the Director of Local Government, P.O. Box 892, Pretoria.

J. G. VAN DER MERWE,
Director, Department of Local Government.

19th January, 1966.

19-26-2

TENDERS.

L.W.—Tenders wat voorheen gepubliseer is en waarvan die sluitingsdatums nog nie verstreke is nie, word nie in hierdie kennisgewing herhaal nie. Tenders word normaalweg 3-5 weke voor die sluitingsdatum gepubliseer.

TRANSVAALSE PROVINSIALE ADMINISTRASIE.

TENDERS.

Tenders vir die volgende dienste/voorrade/verkope word ingewag. (Tensy dit in die uiteensetting anders aangegee word, word tenders vir voorrade bedoel):—

Tender No.		*Beskrywing van tender.*	*Sluitingsdatum.*
T.O.D.	2/66	Afrolpapier	25/2/66
T.O.D.	3/66	Boeksakkies en Kataloguskaarte	25/2/66
PFT.	3/66	Vervaardiging en montering van bakwerk vir twee Biblioteek Boekwaens	18/2/66
PFT.	2/66	Huur van Helikopterdienste	18/2/66
H.D.	1/66	Verband-, medisyne, instrument- en narkosewaentjies	25/2/66
H.D.	2/66	Rolstoele	25/2/66

TENDERS.

N.B.—Tenders previously published and, where the closing dates have not yet passed, have not been repeated in this notice. Tenders are normally published 3-5 weeks before the closing date.

TRANSVAAL PROVINCIAL ADMINISTRATION.

TENDERS.

Tenders are invited for the following services/supplies/sales. (Unless otherwise indicated in the description tenders are for supplies):—

Tender No.		*Description of Tender.*	*Closing date.*
T.O.D.	2/66	Duplicating paper	25/2/66
T.O.D.	3/66	Book Pockets and Catalogue Cards	25/2/66
PFT.	3/66	Manufacture and mounting of body work for two Library Book Vans	18/2/66
PFT.	2/66	Hire of Helicopter Services	18/2/66
H.D.	1/66	Dressing, medicine, instrument and Anaesthetic trolleys	25/2/66
H.D.	2/66	Invalid chairs	25/5/66

BELANGRIKE OPMERKINGS.

1. Die betrokke tenderdokumente, met inbegrip van die amptelike tendervorms van die Administrasie, is op aanvraag by die onderstaande adresse verkrygbaar. Sodanige dokumente asmede enige tender/kontrakvoorwaardes wat nie in die tenderdokumente opgeneem is nie, is ook by die genoemde adresse vir inspeksie verkrygbaar:—

Tender-verwysing.	Posadres te Pretoria.	Kantoor in Nuwe Provinsiale Gebou, Pretoria.			
		Kamer-no.	Blok.	Verdie-ping.	Tele-foonno., Pretoria.
H.A.....	Direkteur van Hospitaaldienste, Privaatsak 221	A867	A	8	(89401) (89251)
H.B.....	Direkteur van Hospitaaldienste, Privaatsak 221	A846	A	8	89202/3
H.C.....	Direkteur van Hospitaaldienste, Privaatsak 221	A848	A	8	89206
H.D.....	Direkteur van Hospitaaldienste, Privaatsak 221	A840	A	8	89208/9
H.W.....	Direkteur van Hospitaaldienste, Privaatsak 221	A901	A	9	89356
P.F.T.....	Provinsiale Sekretaris (Aankope en Voorrade), Posbus 383	A1119	A	11	80965
R.F.T...	Direkteur, Transvaalse Paaiedepartement, Posbus 1906	D518	D	5	89184
T.E.D...	Direkteur, Transvaalse Onderwysdepartement, Privaatsak 269	A463	A	4	80655
T.O.D...	Direkteur, Transvaalse Onderwysdepartement, Privaatsak 269	A470	A	4	80651
W.F.T...	Direkteur, Transvaalse Werkedepartement, Privaatsak 228	C109	C	1	80675
W.F.T.B.	Direkteur, Transvaalse Werkedepartement, Privaatsak 228	CM7	C	M	80306

2. Die Administrasie is nie daartoe verplig om die laagste of om enige tender aan te neem nie en behou hom die reg voor om 'n gedeelte van 'n tender aan te neem.

3. In die geval van iedere W.F.T.B.-tender, moet die tenderaar 'n deposito van R4 stort alvorens hy van die tenderdokumente voorsien sal word. Sodanige deposito moet in kontantgeld wees, 'n tjek deur die bank geparafeer of 'n departementele legorderkwitansie (R10). Genoemde depositobedrag sal terugbetaal word as 'n *bona fide*-inskrywing van die tenderaar ontvang word of as die tenderdokumente, met inbegrip van planne, spesifikasies en hoeveelheidslyste, binne 14 dae na die sluitingsdatum van die tender deur die tenderaar teruggestuur word na die betrokke adres in opmerking 1 hierbo aangetoon.

4. Alle tenders moet op die amptelike tendervorms van die Administrasie voorgelê word.

5. Iedere inskrywing moet in 'n afsonderlike verseëlde koevert ingedien word, geadresseer aan die Voorsitter, Die Transvaalse Provinsiale Tenderraad, Posbus 1040, Pretoria, en moet duidelik van 'n opskrif voorsien wees ten einde die tenderaar se naam en adres aan te toon asook die nommer, beskrywing en sluitingsdatum van die tender. Inskrywings moet teen 11 vm. op die sluitingsdatum hierbo aangetoon, in die Voorsitter se hande wees.

6. Indien inskrywings per hand ingedien word, moet hulle teen 11 vm. op die sluitingsdatum in die Formele Tenderbus geplaas wees by die navraagkantoor in die voorportaal van die nuwe Provinsiale Gebou, by die hoofingang aan Pretoriusstraat se kant (naby die hoek van Bosmanstraat), Pretoria.

IMPORTANT NOTES.

1. The relative tender documents, including the Administration's official tender forms, are obtainable on application from the relative addresses indicated below. Such documents and any tender/contract conditions not embodied in the tender documents are also available for inspection at the said addresses:—

Tender Ref.	Postal Address, Pretoria.	Office in New Provincial Building, Pretoria.			
		Room No.	Block.	Floor.	Phone No., Pretoria.
H.A.....	Director of Hospital Services, Private Bag 221	A867	A	8	(89401) (89251)
H.B.....	Director of Hospital Services, Private Bag 221	A846	A	8	89202/3
H.C.....	Director of Hospital Services, Private Bag 221	A848	A	8	89206
H.D.....	Director of Hospital Services, Private Bag 221	A840	A	8	89208/9
H.W.....	Director of Hospital Services, Private Bag 221	A901	A	9	89356
P.F.T.....	Provincial Secretary (Purchases and Supplies), P.O. Box 383	A1119	A	11	80965
R.F.T....	Director, Transvaal Roads Department, P.O. Box 1906	D518	D	5	89184
T.E.D...	Director, Transvaal Education Department, Private Bag 269	A463	A	4	80655
T.O.D...	Director, Transvaal Education Department, Private Bag 269	A470	A	4	80651
W.F.T...	Director, Transvaal Department of Works, Private Bag 228	C109	C	1	80675
W.F.T.B.	Director, Transvaal Department of Works, Private Bag 228	CM7	C	M	80306

2. The Administration is not bound to accept the lowest or any tender and reserves the right to accept a portion of a tender.

3. In the case of each W.F.T.B. tender the tenderer must pay a deposit of R4 before he will be supplied with the tender documents. Such deposit must be in the form of cash, a bank initialed cheque, or a departmental standing deposit receipt (R10). The said deposit will be refunded if a bona fide tender is received from the tenderer or if the tender documents including plans, specifications and bills of quantities are returned by the tenderer with 14 days after the closing date of the tender to the relative address shown in note 1 above.

4. All tenders must be submitted on the Administration's official tender forms.

5. Each tender must be submitted in a separate sealed envelope addressed to the Chairman, Transvaal Provincial Tender Board, P.O. Box 1040, Pretoria, and must be clearly superscribed to show the tenderer's name and address, as well as the number, description and closing date of the tender. Tenders must be in the hands of the Chairman by 11 a.m. on the closing date indicated above.

6. If tenders are delivered by hand, they must be deposited in the Formal Tender Box at the Enquiry Office, in the foyer of the New Provincial Building, at the Pretorius Street, main public entrance (near Bosman Street corner), Pretoria, by 11 a.m. on the closing date.

Kontrak R.F.T. 16/1966.

TRANSVAALSE PROVINSIALE ADMINISTRASIE.

KENNISGEWING AAN TENDERAARS.

TENDER No. R.F.T. 16 VAN 1966.

HERBOU VAN BRÛE Nos. 2443 EN 1443 PAD No. 1017, DISTRIK VEREENIGING.

Tenders word hiermee gevra van ervare kontrakteurs vir bogenoemde diens.

Tenderdokumente, insluitende 'n stel tekeninge, is by die Direkteur, Transvaalse Paaiedepartement, Kamer No. D518, Provinsiale Gebou, Kerkstraat, Privaatsak 197, Pretoria verkrygbaar by betaling van 'n tydelike deposito van R20 (twintig rand). Hierdie bedrag sal terugbetaal word, mits 'n *bona fide*-tender ontvang word of alle sodanige tenderdokumente binne 14 dae na die sluitingsdatum van die tender na die uitreikingskantoor teruggestuur word.

'n Addisionele afskrif van die hoeveelheidspryslyste sal *gratis* verskaf word.

'n Ingenieur sal voornemende tenderaar op 8 Februarie 1966 om 10 vm., by mylpaal 9·8, Golden Highway (ongeveer 5 myl noord van Vanderbijlpark, ontmoet om saam met hulle die terrein te gaan besigtig. Die ingenieur sal by geen ander geleentheid vir besigtigingsdoeleindes beskikbaar wees nie en tenderaars word derhalwe versoek om op gemelde datum teenwoordig te wees.

Tenders, ooreenkomstig die voorwaardes in die tenderdokumente voltooi, in verseëlde koeverte waarop "Tender No. R.F.T. 16 van 1966" geëndosseer is, moet die Voorsitter, Transvaalse Provinsiale Tenderraad, Posbus 1040, Pretoria, bereik voor 11-uur vm. op Vrydag 4 Maart 1966, wanneer die tenders in die openbaar oopgemaak sal word.

Indien per hand afgelewer, moet tenders voor 11-uur vm. in die Formele Tenderraadbus by die navraagkantoor in die voorportaal van die Provinsiale Gebou by die Pretoriusstraatse hoof-publieke ingang (naby die hoek van Bosmanstraat) Pretoria, gedeponeer word.

Die Transvaalse Provinsiale Administrasie verbind hom nie om die laagste of enige tender aan te neem of om enige rede vir die afwysing van 'n tender te verstrek nie.

Tenders is vir negentig (90) dae bindend.

Voorsitter, Transvaalse Provinsiale Tenderraad.
Administrateurskantoor, 6 Desember 1965.

Contract R.F.T. 16/1966.

TRANSVAAL PROVINCIAL ADMINISTRATION.

NOTICE TO TENDERERS.

TENDER No. R.F.T. 16 OF 1966.

RECONSTRUCTION OF BRIDGES Nos. 2443 AND 1443 ON ROAD 1017, VEREENIGING DISTRICT.

Tenders are herewith called for from experienced contractors for the abovementioned service.

Tender documents, including a set of drawings, may be obtained from the Director, Transvaal Roads Department, Room No. D518, Provincial Buildings, Church Street, Private Bag 197, Pretoria, on payment of a temporary deposit of R20 (twenty rand). This will be refunded provided a *bona fide* tender is received or all such tender documents are returned to the office of issue within 14 days after the closing date of the tender.

An additional copy of the schedule of quantities will be provided free of charge.

An engineer will meet intending tenderers on the 8th February, 1966, at 10 a.m. at mileage 9·8, Golden Highway (approximately 5 miles north of Vanderbijlpark) to inspect the site with them. The engineer will not be available for inspection purposes on any other occasion and tenderers are therefore requested to be present on the said date.

Tenders, completed in accordance with the conditions in the tender documents, in sealed envelopes endorsed "Tender No. R.F.T. 16 of 1966" should reach the Chairman, Transvaal Provincial Tender Board, P.O. Box 1040, Pretoria, before 11 o'clock a.m. on Friday 4th March, 1966, when the tenders will be opened in public.

Should the tender documents be delivered by hand, they should be placed in the Formal Tender Box at the inquiry office in the foyer of the Provincial Building at the Pretorius Street main public entrance (near Bosman Street corner), Pretoria, by 11 o'clock.

The Transvaal Provincial Administration shall not bind itself to accept the lowest or any tender or to furnish any reason for the rejection of a tender.

Tenders shall be binding for ninety (90) days.

Chairman, Transvaal Provincial Tender Board.
Administrator's Office, 6th December, 1965.

SKUTVERKOPINGS.

Tensy voor die tyd gelos, sal die diere hieronder beskryf, verkoop word soos aangedui.

Persone wat navraag wens te doen aangaande die hieronder omskrewe diere moet, in die geval van diere in munisipale skutte, die Stadsklerk nader, en wat diere in distrikskutte betref, die betrokke Landdros.

BETHAL Munisipale Skut, op 28 Januarie 1966, om 11 vm.—1 Vers, Jersey, 2 jaar, swartbruin.

BORKUM Skut, Distrik Pietersburg, op 9 Februarie 1966, om 11 vm.—1 Muil, merrie, ±7 jaar, ligbruin; 1 muil, merrie, ±6 jaar, donkervaal, brandmerk 9D.

KAMEELDRIFT Skut, Distrik Brits, Transvaal op 9 Februarie 1966, om 11 vm.—1 Bul, 2 jaar, rooi; 1 os, 6 jaar, rooi, brandmerk Ay6; 1 os, 8 jaar, rooi, brandmerk RH3; 1 bul, 4 jaar, rooi, brandmerk ROD; 1 os, 3 jaar, rooi, brandmerk RH3; 1 bul, 5 jaar, rooi, brandmerk RH3.

KLERKSDORP Munisipale Skut, op 27 Januarie 1966, om 10 vm.—1 Bul, 18 maande, bruin.

KLIPDRIFT Skut, Distrik Pretoria, op 9 Februarie 1966, om 11 vm.—1 Koei, 7 jaar, rooi, brandmerk AT1 op linkerboud; 1 vers, 2 jaar, rooi en wit; 2 verse, 2 jaar, rooi, linkerore swaelstert van agter; 1 vers, 4 jaar, rooi, brandmerk AT1 op linkerboud, linkeroor swaelstert van agter; 1 koei, 6 jaar, rooiskiller, brandmerk AT1 op linkerboud; 1 os, 6 jaar, rooi, brandmerk AT1 op linkerboud, linkeroor swaelstert; 1 os, 8 jaar, rooi, brandmerk AT1 op linkerboud, linkeroor slip.

LEEUDORINGSTAD Munisipale Skut, op 28 Januarie 1966, om 10 vm.—1 Perd, hings, ±6 jaar, swart.

LEEUWVALLEI Skut, Distrik Lydenburg, op 9 Februarie 1966, om 11 vm.—1 Koei, 7 jaar, rooi, linkeroor 4 skeimerke onder.

MARBLE HALL Gesondheidskomitee Skut, op 26 Januarie 1966, om 11 vm. 1 Bul, 4 jaar, rooi, regteroor swaelstert, linkeroor skeimerk agter; 1 koei, 3 jaar, geel, brandmerk M op linkerboud, linkeroor swaelstert, albei ore halfmaan voor.

ORKNEY Munisipale Skut, op 26 Januarie 1966, om 10 vm.—1 Bulkalf, ±1½ jaar, swart met wit pote.

STILFONTEIN Skut, Distrik Klerksdorp, op 9 Februarie 1966, om 11 vm.—4 Osse, swart, gaatjies in ore; 55 osse, rooi, gaatjies in ore; 1 tollie, 2 jaar, geel; 1 tollie, 2 jaar, geelbruin, regteroor halfmaan agter, linkeroor swaelstert.

SUURBULT Skut, Distrik Soutpansberg, op 9 Februarie 1966, om 11 vm.—1 Koei, ±4 jaar, rooi, brandmerk JNK; 1 vers, ±3 jaar, rooi, brandmerk JNK; 1 bul, ±2 jaar, rooi, brandmerk JNK; 1 bul, ±1½ jaar, rooi en wit; 1 Os, ±3 jaar, rooi en wit.

WELVERDIEND SKUT, Distrik Warmbad, op 9 Februarie 1966, om 11 vm.—1 Vers, poenskop, 2 jaar, rooi; 1 vers, 18 maande, rooi, albei ore stomp; 1 vers, 2 jaar, rooi, linkeroor stomp; 1 bul, 2 jaar, rooiskiller, albei ore swaelstert, met 'n klok; 1 koei, 6 jaar, rooi en wit, regteroor stomp, linkeroor 2 jukskeie; 1 bul, 2 jaar, rooi en wit, regteroor swaelstert, linkeroor 2 halfmane; 1 koei met 'n kalf, 7 jaar, swart, regteroor stomp, linkeroor 2 jukskeie; 1 koei, 8 jaar, rooi, regteroor stomp, linkeroor 2 jukskeie; 1 os, 4 jaar, rooi, brandmerk AM8, albei ore stomp; 1 bul, poenskop, 4 jaar, rooi, linkeroor swaelstert, 1 koei met 'n kalf, 8 jaar, rooi, brandmerk AM8, linkeroor stomp.

POUND SALES.

Unless previously released, the animals described hereunder will be sold as indicated.

Persons desiring to make inquiries respecting the animals described hereunder, in the case of animals in municipal pounds, should address the Town Clerk; for those in district pounds, the Magistrate of the district concerned.

BETHAL Municipal Pound, on the 28th January, 1966, at 11 a.m.—1 Heifer, Jersey, 2 years, brown-black.

BORKUM Pound, District of Pietersburg, on the 9th February, 1966, at 11 a.m.—1 Mule, mare, ±7 years, light-brown; 1 mule, mare, ±6 years, dark-grey, branded 9D.

KAMEELDRIFT Pound, District of Brits, Transvaal, on the 9th February, 1966, at 11 a.m.—1 Bull, 2 years, red; 1 ox, 6 years, red, branded AY6; 1 ox, 8 years, red, branded RH3; 1 bull, 4 years, red, branded ROD; 1 ox, 3 years, red, branded RH3; 1 bull, 5 years, red, branded RH3.

KLERKSDORP Municipal Pound, on the 27th January, 1966, at 10 a.m.—1 Bull, 18 months, brown.

KLIPDRIFT Pound, District of Pretoria, on the 9th February, 1966, at 11 a.m.—1 Cow, 7 years, red, branded AT1 on left buttock; 1 heifer, 2 years, red and white; 2 heifers, 2 years, red, left ears swallowtail behind; 1 heifer, 4 years, red, branded AT1 on left buttock, left ear swallowtail behind; 1 cow, 6 years, red with spots, branded AT1 on left buttock; 1 ox, 6 years, red, branded AT1 on left buttock, left ear swallowtail; 1 ox, 8 years, red, branded AT1 on left buttock, left ear slit.

LEEUDOORNSTAD Municipal Pound, on the 28th January, 1966, at 10 a.m.—1 Horse, stallion, ±6 years, black.

LEEUVALLEI Pound, District of Lydenburg, on 9th February, 1966, at 11 a.m.—1 Cow, 7 years, red, left ear 4 yoke-skeys below.

MARBLE HALL Health Committee Pound, on the 26th January, 1966, at 11 a.m.—1 Bull, 4 years, red, right ear swallowtail, left ear yokeskey below; 1 cow, 3 years, yellow, branded M on left buttock, left ear swallowtail, both ears halfmoon in front.

ORKNEY Municipal Pound, on the 26th January, 1966, at 10 a.m.—1 Bulcalf, ±1½ years, black with white feet.

STILFONTEIN Pound, District of Klerksdorp, on the 9th February, 1966, at 11 a.m.—4 Oxen, black, small holes in ear; 55 Oxen, red, earmarks, small holes in ears; 1 tolly, 2 years, yellow; 1 tolly, 2 years, brownish yellow, right ear halfmoon behind, left ear swallowtail.

SUURBULT Pound, District of Soutpansberg, on the 9th February, 1966, at 11 a.m.—1 Cow, ±4 years, red, branded JNK; 1 heifer, ±3 years, red, branded JNK; 1 bull, ±2 years, red, branded JNK; 1 bull, ±1½ years, red and white; 1 ox, ±3 years, red and white.

WELVERDIEND Pound, District of Warmbaths, on the 9th February, 1966, at 11 a.m.—1 Heifer, polled, 2 years, red; 1 heifer, 18 months, red, both ears cropped; 1 heifer, 2 years, red, left ear cropped; 1 bull, 2 years, red with spots, both ears swallowtail, with a bell; 1 cow, 6 years, red and white, right ear cropped, left ear 2 yoke-skeys; 1 bull, 2 years, red and white, right ear swallowtail, left ear 2 half-moons; 1 cow, with calf, 7 years, black, right ear cropped, left ear 2 yoke-skeys; 1 cow, 8 years, red, right ear cropped, left ear 2 yoke-skeys; 1 ox, 4 years, red, branded AM8, both ears cropped; 1 bull, polled, 4 years, red, left ear swallowtail; 1 cow, with calf, 8 years, red, branded AM8, left ear cropped.

STADSRAAD VAN RUSTENBURG.

VOORGESTELDE PERMANENTE SLUITING VAN:—

(i) FOORDSTRAAT IN 'N NOORDELIKE RIGTING ±290 VOET VANAF DIE SUIDELIKE GRENS VAN DIE SPOORWEGRESERWE;

(ii) SNELSTRAAT TUSSEN HUGO- EN WITSTRAAT;

(iii) HUGOSTRAAT GRENSENDE AAN ERWE Nos. 259, 260 EN 261; EN

(iv) HUGENOOTSTRAAT GRENSENDE AAN ERWE Nos. 277, 278 EN 279.

Kennis word gegee ooreenkomstig die bepalings van Artikel 67 van Ordonnansie No. 17 van 1939, soos gewysig, dat die Raad van voorneme is om die bogemelde strate en gedeeltes permanent te sluit aangesien die gesluite gedeeltes benodig word vir herbeplanning-doeleindes van die gebied.

'n Plan wat die ligging van die gedeeltes gesluit te word aandui, lê ter insae in die kantoor van die ondergetekende gedurende kantoorure.

Besware, indien enige, teen die voorgestelde sluiting en eise om vergoeding as gevolg van sodanige sluitings, moet skriftelik by die ondergetekende ingedien word voor Maandag, 28 Maart 1966.

F. E. MARX,
Stadsklerk.

Stadhuis,
Rustenburg, 7 Januarie 1966.
(Kennisgewing No. 5/1966.)

TOWN COUNCIL OF RUSTENBURG.

PROPOSED PERMANENT CLOSING OF:—

(i) FOORD STREET IN A NORTHERN DIRECTION ±290 FEET FROM THE SOUTHERN BOUNDARY OF THE RAILWAY RESERVE;

(ii) SNEL STREET BETWEEN HUGO AND WIT STREETS;

(iii) HUGO STREET ADJOINING ERVEN Nos. 259, 260 AND 261; AND

(iv) HUGENOOT STREET ADJOINING ERVEN Nos. 277, 278 AND 279.

Notice is hereby given, in terms of Section 67 of Ordinance No. 17 of 1939, as amended, that the Council proposes to close permanently the above-mentioned streets and portions as it is required for replanning purposes of the area.

A Plan showing the position of portions which the Council proposes to close permanently, may be inspected, during normal office hours, at the office of the undersigned.

Objections, if any, to the proposed closing and claims for compensation in consequence of such closing, should be submitted to the undersigned, in writing, before Monday, 28th March, 1966.

F. E. MARX,
Town Clerk.

Town Hall,
Rustenburg, 7 January, 1966.
(Notice No. 5/1966.) 40—19

GESONDHEIDSRAAD VIR BUITESTEDELIKE GEBIEDE.

VOORGESTELDE WYSIGING VAN DIE NOORD JOHANNESBURGSTREEK-DORPSAANLEGSKEMA (WYSIGENDE SKEMA No. 92.

Kragtens die regulasies wat ingevolge die Dorpe- en Dorpsaanleg-Ordonnansie, No. 11 van 1931, soos gewysig, uitgevaardig is, word hiermee bekendgemaak dat die Gesondheidsraad vir Buitestedelike Gebiede van voorneme is om sy Noord Johannesburgstreek-dorpsaanlegskema soos volg te wysig:—

Die digtheidsbestemmings van Gedeelte A van Hoewe No. 57, Gedeelte 1 van Hoewe No. 41 en Gedeelte 54, Morningside Landbouhoewes, verander te word van „ een woonhuis per 2 morg " na „ een woonhuis per 40,000 vierkante voet ".

Besonderhede en planne van hierdie voorgestelde wysiging lê ses weke vanaf datum van hierdie kennisgewing ter insae by die Raad se Hoofkantoor, Kamer No. A713, H. B. Phillipsgebou, Bosmanstraat 320, Pretoria en by sy takkantoor, Kamer No. 501, Armadalegebou, Breestraat 261, Johannesburg.

Besware teen of vertoë in verband met die wysigings kan ter enige tyd skriftelik aan die ondergetekende gerig word maar nie later as Vrydag 11 Maart 1966 nie.

H. B. PHILLIPS,
Sekretaris.

Posbus 1341,
Pretoria, 19 Januarie 1966.
(Kennisgewing No. 3/1966.)

PERI-URBAN AREAS HEALTH BOARD.

PROPOSED AMENDMENT TO THE NORTHERN JOHANNESBURG REGION TOWN-PLANNING SCHEME (AMENDING SCHEME No. 92).

In terms of the regulations framed under the Townships and Townplanning Ordinance, No. 11 of 1931, as amended, it is hereby notified that the Peri-Urban Areas Health Board proposes to amend its Northern Johannesburg Region Townplanning Scheme as follows:—

The density zonings of Portion A of Holding No. 57, Portion 1 of Holding 41 and Holding No. 54, Morningside Agricultural Holdings, to be amended from "one dwelling per 2 morgen" to "one dwelling per 40,000 square feet.

Particulars and plans of this proposed amendment are open for inspection at the Board's Head Office, Room No. A713, H. B. Phillips Building, 320 Bosman Street, Pretoria, and at its Branch Office, Room No. 501, Armadale House, 261 Bree Street, Johannesburg, for a period of six weeks from the date of this notice.

Objections to or representations in connection with the amendment may be submitted to the undersigned, in writing, at any time, but not later than Friday, the 11th March, 1966.

H. B. PHILLIPS,
Secretary.

P.O. Box 1341,
Pretoria, 19th January, 1966.
(Notice No. 3/1966.) 43—19-26-2

GESONDHEIDSRAAD VIR BUITESTEDELIKE GEBIEDE.

WYSIGING VAN SANITÊRE GEMAKKE-NAGVUIL EN VUILGOEDVERWYDERINGSVERORDENINGE.

Dit word bekendgemaak, ingevolge die bepalings van Artikel 96 van die Ordonnansie op Plaaslike Bestuur, 1939, soos gewysig, dat die Raad van voorneme is om bogenoemde Verordeninge te wysig ten einde die saniteitstariewe in die Raytonse saniteitskema te verhoog.

'n Afskrif van die voorgestelde wysiging lê ter insae by die Raad se Hoofkantoor, Bosmanstraat 320, Pretoria en by die Raad se Takkantoor, Armadalegebou, Breëstraat, Johannesburg, vir 'n tydperk van 21 dae vanaf datum hiervan gedurende welke tydperk skriftelike besware daarteen by die ondergetekende ingedien kan word.

H. B. PHILLIPS,
Sekretaris.

Posbus 1341,
Pretoria, 19 Januarie 1966.
(Kennisgewing No. 10/1966.)

PERI-URBAN AREAS HEALTH BOARD.

AMENDMENT TO SANITARY CONVENIENCES AND NIGHTSOIL AND REFUSE REMOVAL BY-LAWS.

It is hereby notified in terms of the provisions of Section 96 of the Local Government Ordinance, 1939, as amended, that it is the Board's intention to amend the above-mentioned By-laws in order to increase the sanitary-tariff in the Rayton sanitary Scheme.

A copy of the proposed amendment will lie for inspection at the Board's Head Office, 320 Bosman Street, Pretoria, and its Branch Office, Armadale House, Bree Street, Johannesburg, for a period of 21 days from date hereof during which period objections, in writing, thereto may be lodged with the undersigned.

H. B. PHILLIPS,
Secretary.

P.O. Box 1341,
Pretoria, 19th January, 1966.
(Notice No. 10/1966.) 53—19

STADSRAAD VAN PRETORIA.

KONSEP-DORPSAANLEGSKEMA No. 58.

Ooreenkomstig Regulasie No. 15 uitgevaardig ingevolge die bepalings van die Dorpe- en Dorpsaanlegordonnansie (No. 11 van 1931), soos gewysig, word hiermee kennis gegee dat die Stadsraad van Pretoria van voorneme is om die Pretoriastreek-dorpsaanlegskema, 1960, te wysig deur die voorstelle wat in konsep wysigende Dorpsaanlegskema No. 58 vervat is, te aanvaar.

Die bogemelde konsepskema maak voorsiening vir die wysiging van die oorspronklike Kaart soos aangetoon op Kaart No. 3, Skema No. 58, deur die herbestemming van die volgende erwe geleë aan Mainstraat, East Lynne, soos hieronder aangedui:—

Erf No.	*Huidige bestemming.*	*Voorgestelde bestemming.*
Gedeelte 16 van Lot No. 22	Algemene Besidheid	Spesiaal.
Gedeelte 3 van Lot No. 24	Algemene Besidheid	
Gedeelte 2 van Lot No. 24	Spesiale Woon	

Die voorgestelde bestemming sal die oprigting van winkels en woonstelle op die gekonsolideerde eenheid van grond toelaat onderworpe aan die voorwaardes soos uiteengesit op Bylae A, Plan No. 202 van die konsepskema.

Die Konsepskema en Kaart No. 1 sal vir 'n tydperk van ses weke vanaf 19 Januarie 1966 gedurende die gewone diensure in die kantoor van die Direkteur van Stadsbeplanning en Argitektuur, Kamer No. 602, Munitoria, Vermeulenstraat, en te Kamer No. 33, Stadhuis, Paul Krugerstraat, Pretoria, ter insae lê.

Enige besware of vertoë desbetreffend moet skriftelik voor of op *Woensdag, 2 Maart* 1966 by die Stadsklerk, Posbus 440, Pretoria, ingedien wees.

Kennisgewing No. 16 van 1966.
11 Januarie 1966.

H. NELSON,
Waarnemende Stadsklerk.

CITY COUNCIL OF PRETORIA.

DRAFT TOWN-PLANNING SCHEME No. 58.

Notice is hereby given in terms of Regulation 15, promulgated under the provisions of the Townships and Town-planning Ordinance (No. 11 of 1931), as amended, that the City Council of Pretoria intends to amend the Pretoria Region Town-planning Scheme, 1960, by adopting the proposals contained in draft amending Town-planning Scheme No. 58.

The above scheme provides for the amendment of the original map as shown on Map No. 3, Scheme No. 58, by the rezoning of the following erven, situate on Main Street, East Lynne, as indicated below:—

Erf No.	*Present Zoning.*	*Proposed Zoning.*
Portion 16 of Lot No. 22	General Business	Special.
Portion 3 of Lot No. 24	General Business	
Portion 2 of Lot No. 24	Special Residential	

The proposed zoning will permit the erection of shops and flats on the consolidated unit of land subject to the conditions as set out on Annexure A, Plan No. 202 of the draft scheme.

The draft scheme and Map No. 1 will be open for inspection at the office of the Director of Town-planning and Architecture, Room No. 602, Munitoria, Vermeulen Street, and at Room No. 33, New City Hall, Paul Kruger Street, Pretoria, for a period of six weeks from the 19th January, 1966, during the normal office hours.

Any objections or representations with regard thereto should be submitted in writing to the Town Clerk, P.O. Box 440, Pretoria, on or before *Wednesday, 2nd March*, 1966.

Notice No. 16 of 1966.
11th January, 1966.

H. NELSON,
Acting Town Clerk.

47—19-26-2

STADSRAAD VAN PRETORIA.

KONSEP-DORPSAANLEGSKEMA No. 2/16.

Ooreenkomstig Regulasie 15, uitgevaardig ingevolge die bepalings van die Dorpe en Dorpsaanleg-Ordonnansie (No. 11 van 1931), soos gewysig, word hiermee kennis gegee dat die Stadsraad van Pretoria van voorneme is om die Pretoria-dorpsaanlegskema No. 2 van 1952 (Hercules), te wysig deur die voorstelle wat in konsep wysigende Dorpsaanlegskema No. 2/16 vervat is, te aanvaar.

Die bogemelde konsepskema maak voorsiening vir die wysiging van die oorspronklike kaart soos aangetoon op Kaart No. 3, Skema No. 2/16, deur die herbestemming van 'n gedeelte van die gedeelte genoem Portland Estate van die plaas Daspoort No. 319—J.R., *Distrik Pretoria, geleë aan die* oostelike eindpunt van Bohlmannstraat, Hermanstad, van „Private oop ruimte" na „*Spesiaal*" *ten einde die oprigting* van woonhuise of laedigtheid-woonstelle aldaar toe te laat onderworpe aan die voorwaardes soos uiteengesit op Bylae A, Plan No. 8, van die Konsepskema.

Die Konsepskema en Kaart No. 1 sal vir 'n tydperk van ses weke vanaf 19 Januarie 1966 gedurende die gewone diensure in die Kantoor van die Direkteur van Stadsbeplanning en Argitektuur, Kamer No. 602, Munitoria, Vermeulenstraat en te Kamer No. 33, Stadhuis, Paul Krugerstraat, Pretoria, ter insae lê.

Enige besware of vertoë desbetreffend moet skriftelik voor of op Woensdag, 2 *Maart 1966 by die Stadsklerk, Posbus 440,* Pretoria, ingedien wees.

H. NELSON,
Waarnemende Stadsklerk.

Pretoria, 11 Januarie 1966.
(Kennisgewing No. 18 van 1966.)

44—19-26-2

CITY COUNCIL OF PRETORIA.

DRAFT TOWN-PLANNING SCHEME No. 2/16.

Notice is hereby given, in terms of Regulation 15, promulgated under the provisions *of the Townships and Town-planning Ordinance* (No. 11 of 1931), as amended, that the City Council of Pretoria, intends to *amend the Pretoria Town-planning Scheme,* No. 2 of 1952 (Hercules), by adopting the proposals contained in draft amending Town-planning Scheme No. 2/16.

The above Draft Scheme provides for the amendment of the original map as shown on Map No. 3, Scheme No. 2/16, by the rezoning of a portion of that portion called Portland Estate of the farm Daspoort No. 319—J.R., *District of Pretoria, situate at the* eastern end of Bohlmann Street, Hermanstad, from "Private open space" to "Special" *to permit the erection of houses or* low density flats thereon subject to the conditions as set out on Annexure A, Plan No. 8, of the Draft Scheme.

The Draft Scheme and Map No. 1 will be open for inspection at the Office of the Director of Town-planning and Architecture, Room No. 602, Munitoria, Vermeulen Street, and at Room No. 33, New City Hall, Paul Kruger Street, Pretoria, for a period of six weeks from the 19th January, 1966, during the normal office hours.

Any objections or representations with regard thereto should be submitted, in writing, to the Town Clerk, P.O. Box 440, Pretoria, on or before Wednesday, 2nd March, 1966.

H. NELSON,
Acting Town Clerk.

Pretoria, 11th January, 1966.
(Notice No. 18 of 1966.)

44—19-26-2

STADSRAAD VAN PRETORIA.

KONSEP-DORPSAANLEGSKEMA No. 56.

Ooreenkomstig Regulasie 15 uitgevaardig *ingevolge die bepalings* van die Dorpe- en Dorpsaanleg-Ordonnansie (No. 11 van 1931), soos gewysig, word hiermee kennis gegee dat die Stadsraad van Pretoria van voorneme is om die Pretoriastreek-dorpsaanlegskema, 1960, te wysig deur die voor*stelle wat in konsep wysigende* Dorpsaanlegskema No. 56 vervat is, te aanvaar.

Die bogemelde konsepskema maak voor*siening vir die wysiging van die oorspronklike* Kaart soos aangetoon op Kaart No. 3, Skema No. 56, deur die herbestemming van *die resterende gedeelte van Gedeelte 49* van die plaas Hartebeestfontein No. 324—J.R., Distrik Pretoria, groot as sulks 41·2270 *morg, van „Landbou" na „Spesiale* Woon" met 'n digtheid van een woonhuis per 10,000 vierkante voet.

Die Konsepskema en Kaart No. 1 sal vir 'n tydperk van ses weke vanaf 19 Januarie 1966 gedurende die gewone diensure in die kantoor van die Direkteur van Stadsbeplanning en Argitektuur, Kamer No. 602, Munitoriagebou, Vermeulenstraat, en te Kamer No. 33, Stadhuis, Paul Krugerstraat, Pretoria, ter insae lê.

Enige besware of vertoë desbetreffend moet skriftelik voor of Woensdag 2 Maart 1966 by die Stadsklerk, Posbus 440, Pretoria, ingedien wees.

H. NELSON,
Waarnemende Stadsklerk.

Pretoria, 11 Januarie 1966.
(Kennisgewing No. 15/1966.)

CITY COUNCIL OF PRETORIA.

DRAFT-TOWN-PLANNING SCHEME No. 56.

Notice is hereby given, in terms of Regulation 15, promulgated under the provisions of the Townships and Town-planning Ordinance (No. 11 of 1931), as amended, that the City Council of Pretoria, intends to amend the Pretoria Region Town-planning Scheme 1960, by adopting the proposals contained in draft amending Town-planning Scheme No. 56.

The above draft scheme provides for the amendment of the original Map as shown on Map No. 3, Scheme 56, by the rezoning of the remaining extent of Portion 49 of the farm Hartebeestfontein No. 324—J.R., District of Pretoria, measuring as such 41·2270 morgen, from "Agricultural" to "Special Residential" with a density of one dwelling per 10,000 square feet.

The draft scheme and Map No. 1 will be open for inspection at the office of the Director of Town-planning and Architecture, Room No. 602, Munitoria Buildings, Vermeulen Street, and at Room No. 33, New City Hall, Paul Kruger Street, Pretoria, for a period of six weeks from the 19th January, 1966, during normal office hours.

Any objections or representations with regard thereto should be submitted, in writing, to the Town Clerk, P.O. Box 440, Pretoria, on or before Wednesday, 2nd March, 1966.

H. NELSON,
Acting Town Clerk.

Pretoria, 11th January, 1966.

(Notice No. 15/1966.) 46—19-26-2

STADSRAAD VAN PRETORIA.

KONSEP-DORPSAANLEGSKEMA No. 1/122.

Ooreenkomstig regulasie No. 15, uitgevaardig ingevolge die bepalings van die Dorpe- en Dorpsaanleg-Ordonnansie (No. 11 van 1931), soos gewysig, word hiermee kennis gegee dat die Stadsraad van Pretoria van voorneme is om die Pretoria-dorpsaanlegskema No. 1 van 1944, te wysig deur die voorstelle wat in konsep wysigende Dorpsaanlegskema No. 1/122 vervat is, te aanvaar.

Die bogemelde konsepskema maak voorsiening vir die wysiging van die oorspronklike Kaart soos aangetoon op Kaart No. 3, Skema No. 1/122, deur die herbestemming van Erf No. 114, Gezina, geleë aan Dertiende Laan tussen Haarhoff- en Ben Swartstraat, van „Spesiale Woon" na „Spesiaal" ten einde die oprigting van laedigtheidwoonstelle daarop toe te laat onderworpe aan die voorwaardes soos uiteengesit op Bylae „B" Plan No. 345 van die konsepskema.

Die Konsepskema en Kaart No. 1 sal vir 'n tydperk van ses weke vanaf 19 Januarie 1966 gedurende die gewone diensure in die kantoor van die Direkteur van Stadsbeplanning en Argitektuur, Kamer No. 602, Munitoriagebou, Vermeulenstraat; en te Kamer No. 33, Stadhuis, Paul Krugerstraat, Pretoria, ter insae lê.

Enige besware of vertoë desbetreffend moet skriftelik voor of op Woensdag, 2 Maart 1966, by die Stadsklerk, Posbus 440, Pretoria, ingedien wees.

H. NELSON,
Waarnemende Stadsklerk.

10 Januarie 1966.

(Kennisgewing No. 14 van 1966.)

CITY COUNCIL OF PRETORIA.

DRAFT TOWN-PLANNING SCHEME No. 1/122.

Notice is hereby given, in terms of Regulation No. 15, promulgated under the provisions of the Townships and Town-planning Ordinance (No. 11 of 1931), as amended, that the City Council of Pretoria intends to amend the Pretoria Town-planning Scheme, No. 1 of 1944, by adopting the proposals contained in draft amending Town-planning Scheme No. 1/122.

The above draft scheme provides for the amendment of the original Map as shown on Map No. 3, Scheme No. 1/122, by the rezoning of Erf No. 114, Gezina, situate on Thirteenth Avenue between Haarhoff and Ben Swart Streets, from "Special Residential" to "Special" to permit the erection of low density flats thereon subject to the conditions as set out on Annexure "B" Plan No. 345 of the draft scheme.

The draft scheme and Map No. 1 will be open for inspection at the office of the Director of Town-planning and Architecture Room No. 602, Munitoria Buildings, Vermeulen Street, and at Room No. 33, New City Hall, Paul Kruger Street, Pretoria, for a period of six weeks from the 19th January, 1966, during the normal office hours.

Any objections or representations with regard thereto should be submitted, in writing, to the Town Clerk, P.O. Box 440, Pretoria, on or before Wednesday, 2nd March, 1966.

H. NELSON,
Acting Town Clerk.

10th January, 1966.

(Notice No. 14/1966.)

48—19-26-2

STADSRAAD VAN RUSTENBURG.

PERMANENTE SLUITING VAN GEDEELTE VAN OOPRUIMTE AGTER DIE BRANDWEERSTASIE.—HERBEPLANNING VAN KOCK-STRAAT.

Kennis word gegee ooreenkomstig die bepalings van Artikels 68 en 79 (18) van Ordonnansie No. 17 van 1939, soos gewysig, dat die Raad van voorneme is om 'n gedeelte van die oopruimte agter die brandweerstasie permanent te sluit en in ruil te gee vir 'n gedeelte van Erf No. 1095, wat benodig word vir straat-doeleindes.

'n Plan wat die ligging van dié gedeelte, wat die Raad van voorneme is permanent te sluit, aantoon, sal ter insae lê in die kantoor van die ondergetekende gedurende kantoorure.

Besware, indien enige, teen die voorgestelde sluiting en vervreemding, en eise om vergoeding as gevolg van die sluiting, moet skriftelik by die ondergtekende ingedien word voor Maandag 28 Maart 1966.

F. E. MARX,
Stadsklerk.

Stadhuis,
Rustenburg, 7 Januarie 1966.

(Kennisgewing No. 6/1966.)

TOWN COUNCIL OF RUSTENBURG.

PROPOSED PERMANENT CLOSING OF PORTION OF OPEN SPACE BEHIND THE FIRE STATION.—REPLANNING OF KOCK STREET.

Notice is hereby given, in terms of Sections 68 and 79 (18) of Ordinance No. 17 of 1939, as amended, that the Council proposes to close permanently a portion of the open space behind the fire station and to exchange it for a portion of Erf No. 1095, which is required for street purposes.

'n Plan showing the position of the portion to be closed by the Council, may be inspected, during office hours, at the office of the undersigned.

Objections, if any, to the proposed closing and exchange, and compensation in consequence of such closing must be submitted to the undersigned, in writing, before Monday, 28th March, 1966.

F. E. MARX,
Town Clerk.

Town Hall,
Rustenburg, 7 January, 1966.

(Notice No. 6/1966.) 41—19

STADSRAAD VAN BOKSBURG.

PROKLAMASIE VAN PAAIE.

VERBREDING VAN VAN DYKWEG.

Kennis word hiermee ingevolge die „Local Authorities Road Ordinance No. 44 of 1904", soos gewysig, gegee dat die Stadsraad van Boksburg, handelende vir en namens die Munisipaliteit van Boksburg, 'n versoekskrif aan sy Edele die Administrateur gestuur het om die paaie, omskrywe in die bygaande Bylae, as openbare paaie te proklameer.

'n Afskrif van die versoekskrif lê ter insae in die kantoor van die ondergetekende gedurende kantoorure.

Enige belanghebbende persoon wat verlang om teen die Proklamasie van die voorgestelde paaie beswaar te maak moet sodanige beswaar skriftelik, in tweevoud, by sy Edele die Administrateur en die Stadsklerk voor of op 10 Maart 1966 indien.

P. RUDO NELL,
Stadsklerk.

Stadhuis,
Boksburg, 19 Januarie 1966.)

(Kennisgewing No. 3/1966.)

BYLAE.

VERBREDING VAN VAN DYKWEG OOR DIE PLAAS VOGELFONTEIN No. 84—I.R., DISTRIK BOKSBURG.

Daardie gedeelte van Van Dykweg omskryf deur Kaart R.M.T. No. 189, geleë tussen Jubileeweg (R.M.T. No. 189) en die geproklameerde toegangspad Vosloorus (R.M.T. 592) word hierdeur verbreed aan sy westelike kant deur 'n strook grond van oneweredige wydte soos meer volledig op Kaart L.G. No. A.5350/65 (R.M.T. No. 651) uiteengesit.

TOWN COUNCIL OF BOKSBURG.

PROCLAMATION OF ROADS.

WIDENING OF VAN DYK ROAD.

Notice is hereby given, in terms of the Local Authorities Road Ordinance, No. 44 of 1904, as amended, that the Town Council of Boksburg, acting for and on behalf of the Municipality of Boksburg, has petitioned the Honourable, the Administrator, to proclaim as public roads, the roads described in the Schedule attached hereto.

A copy of the petition can be inspected at the office of the undersigned during office hours.

Any interested person desiring to lodge any objection to the proclamation of the proposed roads must lodge such objection, in writing, in duplicate, with the Administrator and the Town Clerk on or before the 10th March, 1966.

P. RUDO NELL,
Town Clerk.

Municipal Offices,
Boksburg, 19th January, 1966.)

(Notice No. 3/1966.)

SCHEDULE.

WIDENING OF VAN DYK ROAD ON THE FARM VOGELFONTEIN No. 84—I.R., DISTRICT OF BOKSBURG.

That portion of Van Dyk Road defined by Diagram R.M.T. No. 189, situate between Jubilee Road (R.M.T. No. 189) and the Proclaimed Vosloorus Access Road (R.M.T. No. 592), is hereby widened on its Western side by a strip of land of uneven width as will more fully appear from Diagram S.G. No. A.5350/65 (R.M.T. No. 651). 42—19-26-2

WARMBAD MUNISIPALITEIT.

WAARDASIEROL, 1965/1968.

Ingevolge die bepalings van Artikel 14 van die Ordonnansie op Plaaslike Bestuur, No. 20 van 1933, soos gewysig, word hiermee kennis gegee aan alle belanghebbende persone dat die lys voltooi is en dat dit vasgestel en bindend gemaak word vir alle betrokke partye wat nie binne een maand vanaf die datum van die eerste publikasie van voornoemde kennisgewing teen die beslissing van die waarderingshof appelleer nie op die wyse soos voorgeskryf word.—J. J. Jordaan, President van die Hof; J. S. van der Walt, Klerk van die Hof, Munisipale Kantore (Posbus 48), Warmbad, 23 Desember 1965.

WARMBATHS MUNICIPALITY.

VALUATION ROLL, 1965/1968.

Notice is hereby given in terms of Section 14 of the Local Authorities Rating Ordinance, No. 20 of 1933, as amended, that the above-mentioned roll has been certified and signed and will be binding upon all parties concerned who shall not within one month from date of the first publication of this notice appeal against the decision of the Valuation Court in the manner provided for in this ordinance.—J. J. Jordaan, President of the Court; J. S. van der Walt, Clerk of the Court, Municipal Offices (P.O. Box 48), Warmbaths, 23rd December, 1965.

1—5-12-19

STADSRAAD VAN PRETORIA.

KONSEP-DORPSAANLEGSKEMA No. 1/122.

Ooreenkomstig Regulasie 15, uitgevaardig ingevolge die bepalings van die Dorpe- en Dorpsaanlegordonnansie (No. 11 van 1931), soos gewysig, word hiermee kennis gegee dat die Stadsraad van Pretoria van voorneme is om die Pretoria-dorpsaanlegskema No. 1 van 1944, te wysig deur die voorstelle wat in konsep wysigende Dorpsaanlegskema, No. 1/122, vervat is, te aanvaar.

Die bogemelde konsepskema maak voorsiening vir die wysiging van die oorspronklike kaart soos aangetoon op Kaart No. 3, Skema No. 1/122, deur die herbestemming van Erf No. 114, Gezina, geleë aan Dertiende Laan tussen Haarhoff- en Ben Swartstraat, van „Spesiale Woon" na „Spesiaal", ten einde die oprigting van lae digtheidwoonstelle daarop toe te laat onderworpe aan die voorwaardes soos uiteengesit op Bylae B, Plan No. 345, van die Konsepskema.

Die Konsepskema en Kaart No. 1 sal vir 'n tydperk van ses weke vanaf 29 Desember 1965 gedurende die gewone diensure in die kantoor van die Direkteur van Stadsbeplanning en Argitektuur, Kamer No. 602, Munitoriagebou, Vermeulenstraat, en te Kamer No. 33, Stadhuis, Paul Krugerstraat, Pretoria, ter insae lê.

Enige besware of vertoë desbetreffend moet skriftelik voor of op Woensdag, 9 Februarie 1966, by die Stadsklerk, Posbus 440, Pretoria, ingedien wees.

H. NELSON,
Waarnemende Stadsklerk.

22 Desember 1965.

(Kennisgewing No. 412 van 1965.)

CITY COUNCIL OF PRETORIA.

DRAFT TOWN-PLANNING SCHEME No. 1/122.

Notice is hereby given, in terms of Regulation 15, promulgated under the provisions of the Townships and Town-planning Ordinance (No. 11 of 1931), as amended, that the City Council of Pretoria intends to amend the Pretoria Town-planning Scheme No. 1 of 1944, by adopting the proposals contained in draft amending Town-planning Scheme No. 1/122.

The above Draft Scheme provides for the amendment of the original map as shown on Map No. 3, Scheme No. 1/122, by the rezoning of Erf No. 114, Gezina, situate on Thirteenth Avenue, between Haarhoff and Ben Swart Streets, from "Special Residential" to "Special" to permit the erection of low density flats thereon subject to the conditions as set out on Annexure B, Plan No. 345, of the Draft Scheme.

The Draft Scheme and Map No. 1 will be open for inspection at the Office of the Director of Town-planning and Architecture, Room No. 602, Munitoria Buildings, Vermeulen Street, and at Room No. 33, New City Hall, Paul Kruger Street, Pretoria, for a period of six weeks from the 29th December, 1965, during the normal office hours.

Any objections or representations with regard thereto should be submitted, in writing, to the Town Clerk, P.O. Box 440, Pretoria, on or before Wednesday, 9th February, 1966.

H. NELSON,
Acting Town Clerk.

22nd December, 1965.

(Notice No. 412 of 1965.) 10—5-12-19

STADSRAAD VAN ALBERTON.

VOORGESTELDE PERMANENTE SLUITING VAN OPENBARE PARK, TE WETE ERF No. 574, RACEVIEW, EN VERVREEMDING DAARVAN.

Hiermee word, ooreenkomstig die bepalinge van artikel 67 (3) gelees met artikel 79 (18) (*b*) van die Ordonnansie op Plaaslike Bestuur, No. 17 van 1939, soos gewysig, bekendgemaak dat die Stadsraad van Alberton voornemens is om, mits Sy Edele die Administrateur dit goedkeur, Erf No. 574, Raceview, permanent te sluit as openbare park en om dit daarna, onderhewig aan sekere voorwaardes, aan die Gereformeerde Kerk, Alberton, te vervreem.

'n Plan waarop die ligging van Erf No. 574, Raceview, aangedui word, lê gedurende gewone kantoorure in die kantoor van die Klerk van die Raad ter insae.

Enigiemand wat beswaar wil opper teen die sluiting en oordrag van die betrokke erf of wat moontlik skadevergoeding sal wil eis, moet, na gelang van die geval, indien die sluiting plaasvind, sodanige beswaar of eis skriftelik voor of op 11 Maart 1966 by die Stadsklerk, Posbus 4, Alberton, indien.

A. G. LÖTTER,
Stadsklerk.

Munisipale Kantoor,
Alberton, 24 Desember 1965.

(Kennisgewing No. 101/1965.)

TOWN COUNCIL OF ALBERTON.

PROPOSED PERMANENT CLOSING OF PUBLIC PARK, BEING ERF No. 574, RACEVIEW AND ALIENATION THEREOF.

Notice is hereby given in accordance with the provisions of Section 67 (3) read with Section 79 (18) (*b*) of the Local Government Ordinance, No. 17 of 1939, as amended, that it is the intention of the Town Council of Alberton, subject to the consent of the Honourable the Administrator, to close permanently as a public park Erf No. 574, Raceview, and thereafter to transfer it to the Alberton Reformed Church, subject to certain conditions.

A plan showing the situation of Stand No. 574, Raceview, may be inspected at the office of the Clerk of the Council during ordinary office hours.

Any person who has any objection to such closing, or who may have any claim for compensation if such closing is carried out must lodge his objection or claim, as the case may be, in writing, with the Town Clerk, P.O. Box 4, Alberton, not later than 11th March, 1966.

A. G. LÖTTER,
Town Clerk.

Municipal Offices,
Alberton, 24th December, 1965.

(Notice No. 101/1965.)

3—5-12-19

GESONDHEIDSRAAD VIR BUITESTEDELIKE GEBIEDE.

VOORGESTELDE WYSIGING VAN DIE NOORD-JOHANNESBURG STREEKDORPSAANLEGSKEMA: WYSIGENDE SKEMA No. 90.

Kragtens die regulasies wat ingevolge die Dorpe- en Dorpsaanlegordonnansie, No. 11 van 1931, soos gewysig, uitgevaardig is, word hiermee bekend gemaak dat die Gesondheidsraad vir Buitestedelike Gebiede van voorneme is om sy Noord-Johannesburg Streekdorpsaanlegskema soos volg te wysig:—

Die digtheidsbestemming van 'n gedeelte van Gedeelte 159 van die plaas Rietfontein No. 2—I.R. (Bryanston Uitbreiding No. 2), verander te word van „Een woonhuis per 40,000 vk. vt." na „Een woonhuis per 20,000 vk. vt."

Besonderhede en planne van hierdie voorgestelde wysiging lê ses weke vanaf datum van hierdie kennisgewing ter insae by die Raad se Hoofkantoor, Kamer No. A713, H. B. Phillipsgebou, Bosmanstraat 320, Pretoria, en by sy Takkantoor, Kamer No. 501, Armadalegebou, Breestraat 261, Johannesburg.

Besware teen of vertoë in verband met die wysigings kan ter enige tyd skriftelik aan die ondergetekende gerig word maar nie later as Vrydag, 25 Februarie 1966, nie.

H. B. PHILLIPS,
Sekretaris.

Posbus 1341,
Pretoria, 5 Januarie 1966.

(Kennisgewing No. 256/65.)

PERI-URBAN AREAS HEALTH BOARD.

PROPOSED AMENDMENT TO THE NORTHERN JOHANNESBURG REGION TOWN-PLANNING SCHEME (AMENDING SCHEME No. 90).

In terms of the regulations framed under the Townships and Town-planning Ordinance, No. 11 of 1931, as amended, it is hereby notified that the Peri-Urban Areas Health Board proposes to amend its Northern Johannesburg Region Town-planning Scheme as follows:—

The density zoning of a portion of Portion 159 of the farm Rietfontein No. 2—I.R. (Bryanston Extension No. 2), to be amended from "One dwelling per 40,000 sq. ft." to "One dwelling per 20,000 sq. ft.".

Particulars and plans of this proposed amendment are open for inspection at the Board's Head Office, Room No. A713, H. B. Phillips Building, 320 Bosman Street, Pretoria, and at its Branch Office, Room No. 501, Armadale House, 261 Bree Street, Johannesburg, for a period of six weeks from the date of this notice.

Objections to or representations in connection with the amendment may be submitted to the undersigned, in writing, at any time, but not later than Friday, the 25th February, 1966.

H. B. PHILLIPS,
Secretary.

P.O. Box 1341,
Pretoria, 5th January 1966.

(Notice No. 256/65.)

13—5-12-19

STADSRAAD VAN VANDERBIJLPARK.

VOORGESTELDE WYSIGINGS VAN DIE VANDERBIJLPARK DORPSAANLEGSKEMA No. 1 VAN 1961; SOOS GEWYSIG.—WYSIGINGSKEMA No. 1/10.

Hierby word, ingevolge die Regulasies afgekondig onder die Dorpe- en Dorpsaanleg-Ordonnansie, No. 11 van 1931, soos gewysig, bekend gemaak dat die Stadsraad van Vanderbijlpark voornemens is om die Vanderbijlpark Dorpsaanlegskema No. 1 van 1961, soos gewysig, verder soos volg te wysig soos in Wysigingskema No. 1/10 en Kaart No. 1 van Wysigingskema No. 1/10, aangeteken:—

Die herindeling van gedeelte van die plaas Vanderbijlpark No. 550—I.Q., van "Onbepaald" na "Spesiale Woongebied" met 'n digtheid van "een woonhuis op 7,000 vierkante voet".

Besonderhede in verband met bogenoemde wysiging lê in Kamer No. 202, Munisipale Kantore, Klasie Havengastraat, Vanderbijlpark, vir 'n tydperk van ses weke vanaf die datum van hierdie kennisgewing, ter insae.

Alle okkupeerders en eienaars van vaste eiendom binne die gebied waarop die skema van toepassing is, het die reg om beswaar teen die wysiging te opper. Sodanige besware en die redes daarvoor moet skriftelik by die Stadsklerk nie later nie as Maandag, 28 Februarie 1966, ingedien word.

J. H. DU PLESSIS,
Stadsklerk.

Posbus 3,
Vanderbijlpark, 29 Desember 1965.
(Kennisgewing No. 99/1965.)

TOWN COUNCIL OF VANDERBIJLPARK.

PROPOSED AMENDMENTS TO THE VANDERBIJLPARK TOWN-PLANNING SCHEME No. 1 OF 1961, AS AMENDED.—AMENDING SCHEME No. 1/10.

Notice is hereby given, in terms of the Regulations framed under the Townships and Town-planning Ordinance, No. 11 of 1931, as amended, that the Town Council of Vanderbijlpark intends to amend its Town-planning Scheme, No. 1 of 1961, as amended, in the following manner as indicated in Amending Scheme No. 1/10, and Map No. 1 of Amending Scheme No. 1/10:—

The rezoning of Portion of the farm Vanderbijlpark No. 550—I.Q., from "Undetermined" to "Special Residential" with a density of "one dwelling-house per 7,000 square feet".

Particulars of the above amendments will lie for inspection in Room No. 202, Municipal Offices, Klasie Havenga Street, Vanderbijlpark, for a period of six weeks as from the date of this notice.

Every occupier or owner of immovable property situate in the area to which the scheme is applicable, shall have the right to object to the proposed amendment. Such objections and the grounds therefor must be submitted, in writing, to the Town Clerk not later than Monday, 28th February, 1966.

J. H. DU PLESSIS,
Town Clerk.

P.O. Box 3,
Vanderbijlpark, 29th December, 1965.
(Notice No. 99/1965.) 18—12-19-26

STADSRAAD VAN PRETORIA.

KONSEP-DORPSAANLEGSKEMA No. 59.

Ooreenkomstig regulasie No. 15 uitgevaardig ingevolge die bepalings van die Dorpe- en Dorpsaanleg-Ordonnansie, No. 11 van 1931, soos gewysig, word hiermee kennis gegee dat die Stadsraad van Pretoria van voorneme is om die Pretoriastreekdorpsaanlegskema, 1960, te wysig deur die voorstelle wat in konsep wysigende Dorpsaanlegskema No. 59 vervat is, te aanvaar.

Die bogemelde konsepskema maak voorsiening vir die wysiging van die oorspronklike Kaart soos aangetoon op Kaart No. 3, Skema No. 59, deur die herbestemming van die resterende gedeelte van Gedeelte 12 van Gedeelte G van die plaas The Willows No. 340—J.R., Distrik Pretoria, groot as sulks 20·4180 morg, van „Landbou" na „Spesiale Woon" met 'n digtheid van een woonhuis per 12,500 vierkante voet.

Die Konsepskema en Kaart No. 1 sal vir 'n tydperk van ses weke vanaf 19 Januarie 1966, gedurende die gewone diensure in die kantoor van die Direkteur van Stadsbeplanning en Argitektuur, Kamer No. 602, Munitoria, Vermeulenstraat, en te Kamer No. 33, Stadhuis, Paul Krugerstraat, Pretoria, ter insae lê.

Enige besware of vertoë desbetreffend moet skriftelik voor of op Woensdag, 2 Maart 1966, by die Stadsklerk, Posbus 440, Pretoria, ingedien wees.

H. NELSON,
Waarnemende Stadsklerk.

10 Januarie 1966.
(Kennisgewing No. 13/1966.)

CITY COUNCIL OF PRETORIA.

DRAFT TOWN-PLANNING SCHEME No. 59.

Notice is hereby given, in terms of Regulation No. 15, promulgated under the provisions of the Townships and Town-planning Ordinance, No. 11 of 1931, as amended, that the City Council of Pretoria intends to amend the Pretoria Region Town-planning Scheme, 1960, by adopting the proposals contained in draft amending Town-planning Scheme No. 59.

The above draft scheme provides for the amendment of the original Map as shown on Map No. 3, Scheme No. 59, by the rezoning of the Remaining Extent of Portion 12 of Portion G of the farm The Willows No. 340—J.R., District of Pretoria, measuring as such 20·4180 morgen, from "Agricultural" to "Special Residential" with a density of one dwelling per 12,500 square feet.

The draft scheme and Map No. 1 will be open for inspection at the office of the Director of Town-planning and Architecture, Room No. 602, Munitoria, Vermeulen Street, and at Room No. 33, New City Hall, Paul Kruger Street, Pretoria, for a period of six weeks from the 19th January, 1966, during the normal office hours.

Any objections or representations with regard thereto should be submitted, in writing, to the Town Clerk, P.O. Box 440, Pretoria, on or before Wednesday, 2nd March, 1966.

H. NELSON,
Acting Town Clerk.

10th January, 1966.
(Notice No. 13/1966.) 41—19-26-2

GESONDHEIDSRAAD VIR BUITESTEDELIKE GEBIEDE.

VOORGESTELDE WYSIGING VAN DIE NOORD JOHANNESBURG STREEKDORPSAANLEGSKEMA. — WYSIGENDE SKEMA No. 91.

Kragtens die regulasies wat ingevolge die Dorpe- en Dorpsaanlegordonnansie, No. 11 van 1931, soos gewysig, uitgevaardig is, word hiermee bekendgemaak dat die Gesondheidsraad vir Buite-Stedelike Gebiede van voorneme is om sy Noord Johannesburg Streekdorpsaanlegskema soos volg te wysig:—

(*a*) Die gebruiksbestemming van Linbro Park en Modderfontein Landbouhoewes, insluitende enige uitgesnyde hoewes daarin geleë verander te word van „Landbou" na „Algemene Woongebied" met 'n digtheid van „een woonhuis per 50,000 vk. vt.".

(*b*) Die volgende woorde bygevoeg te word na die woorde „in die dorpsgebied van Kelvin" waar hulle voorkom in klousule 19 (*b*) (i) van die skema klousules: „of in Linbro Park en Modderfontein Landbouhoewes, insluitende enige uitgesnyde hoewes binne hierdie Landbouhoewes geleë".

(*c*) Die volgende ingevoeg te word in Tabel F na die woorde „Waterverf, Grys":—

Kolom 1: Waterverf, Oranje—Rooi.
Kolom 2: —
Kolom 3: 50,000.

Besonderhede en planne van hierdie voorgestelde wysiging lê vir ses weke vanaf datum van hierdie kennisgewing ter insae by die Raad se Hoofkantoor, Kamer No. A713, H. B. Phillipsgebou, Bosmanstraat 320, Pretoria, en by sy Takkantoor, Kamer No. 501, Armadalegebou, Breestraat 261, Johannesburg.

Besware teen of vertoë in verband met die wysigings kan ter enige tyd skriftelik aan die ondergetekende gerig word maar nie later as Vrydag, 18 Februarie 1966 nie.

H. B. PHILLIPS,
Sekretaris.

Posbus 1341,
Pretoria, 5 Januarie 1966.
(Kennisgewing No. 251/65.)

PERI-URBAN AREAS HEALTH BOARD.

PROPOSED AMENDMENT TO THE NORTHERN JOHANNESBURG REGION TOWN-PLANNING SCHEME.—AMENDING SCHEME No. 91.

In terms of the regulations framed under the Townships and Town-planning Ordinance, No. 11 of 1931, as amended, it is hereby notified that the Peri-Urban Areas Health Board proposes to amend its Northern Johannesburg Region Town-planning Scheme as follows:—

(*a*) The use-zoning of Linbro Park and Modderfontein Agricultural Holdings, including any excised holdings situated therein, to be amended from "Agricultural" to "Special Residential" with a density of "one dwelling per 50,000 sq. ft.".

(*b*) The following words to be added after the words "in the township of Kelvin" where they appear in clause 19 (*b*) (i) of the scheme clauses: "or in Linbro Park and Modderfontein Agricultural Holdings including any excised holdings within these Agricultural Holdings".

(*c*) The following to be inserted in Table F after the words "Washed Grey":—

Column 1: Washed Red—Orange.
Column 2: —
Column 3: 50,000.

Particulars and plans of this proposed amendment are open for inspection at the Board's Head Office, Room A713, H. B. Phillips Building, 320 Bosman Street, Pretoria, and at its Branch Office, Room No. 501, Armadale House, 261 Bree Street, Johannesburg, for a period of six weeks from the date of this notice.

Objections to or representations in connection with the amendment may be submitted to the undersigned, in writing, at any time, but not later than Friday, the 18th February, 1966.

H. B. PHILLIPS,
Secretary.

P.O. Box 1341,
Pretoria, 5th January, 1966.
(Notice No. 251/65.) 12—5-12-19

GESONDHEIDSRAAD VIR BUITE-STEDELIKE GEBIEDE.

VOORGESTELDE WYSIGING VAN DIE NOORD-JOHANNESBURG STREEK-DORPSAANLEGSKEMA (WYSIGENDE SKEMA No. 89).

Kragtens die regulasies wat ingevolge die Dorpe- en Dorpsaanleg-Ordonnansie No. 11 van 1931, soos gewysig, uitgevaardig is, word hiermee bekendgemaak dat die Gesondheidsraad vir Buite-Stedelike Gebiede van voorneme is om sy Noord-Johannesburg Streekdorpsaanlegskema soos volg te wysig:—

(i) Die digtheidsbestemming van Erf No. 53, Buccleugh Dorpsgebied, verander te word van „een woonhuis per bestaande erf" na „een woonhuis per per 40,000 vk. vt.".

(ii) Die volgende voorwaarde ingesluit word in klousule 19 (*b*) (i) na die woorde „vereis word":—

„Op voorwaarde dat die Plaaslike Bestuur slegs toestemming sal verleen tot die onderverdeling van Erf No. 53, Buccleugh Dorpsgebied, nadat die roete van die oostelike verbyp-pad gefinaliseer is en dan slegs indien—

(1) Die geboue wat op die grond opgerig staan te word kan aansluit by 'n publieke rioolnetwerk-stelsel, of die gehalte van die grond van die onderverdeelde gedeeltes sodanig is dat die Hoof Mediese Gesondheidsbeampte van die Plaaslike Bestuur tevrede is dat onskadelike ondergrondse dreinering van rioolafvalwater op elke onderverdeelde gedeelte kan geskied;

(2) geen nuwe paaie geskep word nie."

(iii) Die volgende voorwaarde ingesluit word in klousule 19 (*b*) (iii) van die skemaklousules na die woorde „110 Kaapse voet":—

„Op voorwaarde dat die minimum straatfront van erwe wat geskep word deur die onderverdeling van die volgende erf in Buccleugh Dorpsgebied, 100 Kaapse voet is: Erf No. 53".

Besonderhede en planne van hierdie voorgestelde wysiging lê vir ses weke vanaf datum van hierdie kennisgewing ter insae by die Raad se Hoofkantoor, Kamer No. A713, H. B. Phillipsgebou, Bosmanstraat 320, Pretoria en by sy takkantoor, Kamer No. 501, Armadalegebou, Breestraat 261, Johannesburg.

Besware teen of vertoë in verband met die wysigings kan ter enige tyd skriftelik aan die ondergetekende gerig word maar nie later as Vrydag, 18 Februarie 1966 nie.

H. B. PHILLIPS,
Sekretaris.

Posbus 1341,
Pretoria, 5 Januarie 1966.
(Kennisgewing No. 250/1965.)

PERI-URBAN AREAS HEALTH BOARD.

PROPOSED AMENDMENT TO THE NORTHERN JOHANNESBURG REGION TOWN-PLANNING SCHEME (AMENDING SCHEME No. 89).

In terms of the regulations framed under the Townships and Town-planning Ordinance, No. 11 of 1931, as amended, it is hereby notified that the Peri-Urban Areas Health Board proposes to amend its Northern Johannesburg Region Town-planning Scheme as follows:—

(i) The density zoning of Erf No. 53, Buccleugh Township, be amended from "one dwelling-house per existing erf" to "one dwelling-house per 40,000 sq. ft.".

(ii) The following conditions be inserted in clause 19 (*b*) (i) after the words "is required":—

"Provided that the Local Authority shall only consent to the subdivision of Erf No. 53, Buccleugh Township after the route of the Eastern By-pass has been finalised and then only if—

(1) the buildings to be erected on the land can be connected to a public sewer reticulation system or the sub-soil conditions of the subdivided portions are such that the Chief Medical Officer of Health of the Local Authority is satisfied that innocuous sub-surface disposal of all waste effluent can be effected on each subdivided portion;

(2) No new roads are created."

(iii) The following conditions be inserted in clause 19 (*b*) (iii) of the scheme clauses after the words "110 Cape Feet":—

"Provided that the minimum street frontage of erven created by the subdivision of the following erf in Buccleugh Township, shall be 100 C.F.: Erf No. 53.

Particulars and plans of this proposed amendment are open for inspection at the Board's Head Office, Room No. A.713, H.B. Phillips Building, 320 Bosman Street, Pretoria, and at its Branch Office, Room No. 501, Armadale House, 261 Bree Street, Johannesburg, for a period of six weeks from the date of this notice.

Objections to or representations in connection with the amendment may be submitted to the undersigned, in writing, at any time, but not later than Friday, the 18th February, 1966.

H. B. PHILLIPS,
Secretary.

P.O. Box 1341,
Pretoria, 5th January, 1966.
(Notice No. 250/1965.) 11-5-12-19

GESONDHEIDSRAAD VIR BUITESTEDELIKE GEBIEDE.

TUSSENTYDSE WAARDERINGSLYS.

CLAYVILLE PLAASLIKE GEBIEDS-KOMITEE.

Kennis geskied hiermee ooreenkomstig die bepalings van Artikel 12 van die Plaaslike-Bestuur-Belastingordonnansie No. 20 van 1933, soos gewysig, dat 'n tussentydse Waarderingslys ten opsigte van die Clayville Plaaslike Gebiedskomitee voltooi is.

Die tussentydse Waarderingslys sal gedurende die gewone kantoorure vir 'n tydperk van 30 dae vanaf Woensdag 19 Januarie 1966 by die volgende plek ter insae lê:—

Plaaslike Gebiedskomitee: Clayville.

Plek: Kamer No. A306, H. B. Phillipsgebou, Bosmanstraat 320, Pretoria, en by die kantore van Clayville Townships, Beperk, Olifantsfontein.

Alle persone wat belang het by die Waarderingslys word versoek om enige beswaar wat hulle mag hê ten opsigte van enige belasbare eiendom wat in die lys mag voorkom of daaruit weggelaat is, of ten opsigte van enige fout gemaak of verkeerde beskrywing wat in die lyste gegee word, op die voorgeskrewe vorm, wat by die plek waar die lys lê verkrygbaar is, by die ondergetekende in te dien nie later nie as 4.30 nm. op Maandag, 21 Februarie 1966.

H. B. PHILLIPS,
Sekretaris.

Posbus 1341,
Pretoria, 19 Januarie 1966.
(Kennisgewing No. 8/1966.)

PERI-URBAN AREAS HEALTH BOARD.

INTERIM VALUATION ROLL.

CLAYVILLE LOCAL AREA COMMITTEE.

Notice is hereby given, in terms of Section 12 of the Local Authorities Rating Ordinance, No. 20 of 1933, as amended, that the Interim Valuation Roll for the area of the Clayville Local Area Committee has been completed.

The interim Valuation Roll will lie for inspection at the following place during normal office hours for a period of 30 days as from Wednesday, 19th January, 1966:—

Local Area Committee: Clayville.

Place: Room No. A306, H. B. Phillips Building, 320 Bosman Street, Pretoria, and at the Offices of Messrs. Clayville Townships Ltd., Olifantsfontein.

All persons interested are called upon to lodge any objection they may have in respect of any rateable property appearing in the roll or omitted therefrom or in respect of any error or description in the said roll, on the prescribed form, which may be obtained at the place where the roll lies for inspection, with the undersigned not later than 4.30 p.m. on Monday, 21st February, 1966.

H. B. PHILLIPS,
Secretary.

P.O. Box 1341,
Pretoria, 19th January, 1966.
(Notice No. 8/1966.) 51—19

STADSRAAD VAN RUSTENBURG.

VOORGESTELDE PERMANENTE SLUITING VAN MARKPLEIN VIR MUNISIPALE GEBOUE.

Kennis word gegee ooreenkomstig die bepaling van Artikel 68 van Ordonnansie No. 17 van 1939, soos gewysig, dat die Stadsraad van voorneems is om die Markplein permanent te sluit.

'n Plan wat die ligging van die Markplein wat die Raad van voorneme is permanent te sluit, aantoon, sal ter insae lê in die kantoor van ondergetekende gedurende kantoorure.

Besware, indien enige, teen die voorgestelde sluiting en eise om vergoeding as gevolg van die sluiting, moet skriftelik by die ondergetekende ingedien word voor Maandag, 28 Maart 1966.

F. E. MARX,
Stadsklerk.

Stadhuis,
Rustenburg, 7 Januarie 1966.
(Kennisgewing No. 3/1966.)

TOWN COUNCIL OF RUSTENBURG.

PROPOSED PERMANENT CLOSING OF "MARKPLEIN" FOR MUNICIPAL BUILDINGS.

Notice is hereby given, in terms of Section 68 of Ordinance No. 17 of 1939, as amended, that the Council proposes to close permanently the "Markplein".

A Plan showing the position of the "Markplein" which the Council proposes to close permanently, may be inspected, during office hours, at the office of the undersigned.

Objections, if any, to the proposed closing, and claims for compensation in consequence of such closing must be submitted to the undersigned, in writing, before Monday, 28th March, 1966.

F. E. MARX,
Town Clerk.

Town Hall,
Rustenburg, 7 January, 1966.
(Notice No. 3/1966.) 38—19

STADSRAAD VAN POTCHEFSTROOM.

VOORGESTELDE SLUITING VAN SEKERE STRATE, STRAATGEDEELTES EN PUBLIEKE OOPRUIMTE.

Kennisgewing geskied hiermee ooreenkomstig die bepalings van Artikels 67 en 68 van die Ordonnansie op Plaaslike Bestuur, No. 17 van 1939 (soos gewysig), dat die Stadsraad van Potchefstroom besluit het om die volgende strate, straatgedeeltes en publieke oopruimte permanent te sluit, naamlik:—

1. Regimentstraat.
2. Delareystraat, behalwe die gedeelte wat benodig word vir die oorbrug vanuit Calderbanklaan.
3. Publieke Oopruimte No. 1689.

'n Plan wat die betrokke straatgedeeltes wat gesluit sal word aandui, sal gedurende kantoorure ter insae lê by die kantoor van die ondergetekende vir 'n tydperk van sestig (60) dae vanaf datum hiervan.

Enige persoon wat beswaar wens te maak teen die voorgestelde sluiting van die betrokke straatgedeeltes, moet sodanige beswaar skriftelik inhandig by die kantoor van die ondergetekende nie later nie as 28 Maart 1966.

S. H. OLIVIER,
Stadsklerk.

Potchefstroom, 5 Januarie 1966.
(No. 130/MVS.)

TOWN COUNCIL OF POTCHEFSTROOM.

PERMANENT CLOSING OF CERTAIN STREETS, STREET PORTIONS AND PUBLIC OPEN SPACE.

Notice is hereby given, in terms of the provisions of Sections 67 and 68 of the Local Government Ordinance, No. 17 of 1939 (as amended), that the Town Council of Potchefstroom has resolved to close permanently the following streets, street portions and public open space, namely:—

1. Regiment Street.
2. Delarey Street, except the portion required for the overhead-bridge to be built in Delarey Street.
3. Public Open Space No. 1689.

A plan indicating the street portions concerned, will lie for inspection during office hours at the office of the undersigned for a period of sixty (60) days as from date hereof.

Any person who wishes to object against the proposed closing of the street portions, must lodge such objection, in writing, with the undersigned not later than 28th March, 1966.

S. H. OLIVIER,
Town Clerk.

Potchefstroom, 5th January, 1966.
(No. 130/MVS.) 50—19

STADSRAAD VAN ALBERTON.

VOORGESTELDE WYSIGENDE DORPSAANLEGSKEMA No. 1/34.

Kennisgewing geskied hiermee ingevolge die regulasies afgekondig kragtens die Dorpe- en Dorpsaanlegordonnansie, No. 11 van 1931, soos gewysig, van die voorneme van die Stadsraad van Alberton om die Albertonse Dorpsaanlegskema, No. 1 van 1948, soos gewysig, verder te wysig soos volg:—

Deur die streeksindeling van Gedeelte 2 van Gedeelte D van die plaas Elandsfontein No. 108, Reg. Afd. I.R., te wysig van „Spesiaal" na „Spesiale Woongebied".

Besonderhede van hierdie wysiging lê ter insae in die kantoor van die Klerk van die Raad gedurende gewone kantoorure en enige beswaar of vertoë in verband daarmee moet skriftelik by die Stadsklerk, Posbus 4, Alberton, ingedien word voor 11 Maart 1966.

A. G. LÖTTER,
Stadsklerk.

Munisipale Kantoor,
Alberton, 10 Desember 1965.
(Kennisgewing No. 99/1965.)

TOWN COUNCIL OF ALBERTON.

PROPOSED TOWN-PLANNING SCHEME AMENDMENT No. 1/34.

Notice is hereby given in terms of the regulations framed under the Townships and Town-planning Ordinance, No. 11 of 1931, as amended, that the Town Council of Alberton proposes to amend the Alberton Town-planning Scheme, No. 1 of 1948, as amended, as follows:—

By the rezoning of Portion 2 of Portion D of the farm Elandsfontein No. 108, Reg. Div. I.R., from "Special" to "Special Residential".

Particulars of this amendment will be open for inspection at the office of the Clerk of the Council during normal office hours and objections and/or representations with regard thereto must be lodged with the Town Clerk, P.O. Box 4, Alberton, in writing, prior to the 11th March, 1966.

A. G. LÖTTER,
Town Clerk.

Municipal Offices,
Alberton, 10th December, 1965.
(Notice No. 99/1965.)
1077—29-5-12-19

STADSRAAD VAN ALBERTON.

VOORGESTELDE WYSIGENDE DORPSAANLEGSKEMA No. 1/33.

Kennisgewing geskied hiermee ingevolge die regulasies afgekondig kragtens die Dorpe- en Dorpsaanlegordonnansie, No. 11 van 1931, soos gewysig, van die voorneme van die Stadsraad van Alberton om die Albertonse Dorpsaanlegskema, No. 1 van 1948, soos gewysig, verder te wysig soos volg:—

1. Kaart No. 3, Skema No. 1 soos op Kaart No. 3, Skema No. 1/33 aangetoon en deur die skrapping van die 50 voet boulyn aan weerskante van 'n gedeelte van Straat No. 1 en 'n gedeelte van Straat No. 1, beide word nou geskrap.
2. Klousule 5, Tabel "A", deur die byvoeging van die nommer 81 aan Deel I.

Besonderhedes van hierdie wysiging lê ter insae in die kantoor van die Klerk van die Raad gedurende gewone kantoorure en enige beswaar of vertoë in verband daarmee moet skriftelik by die Stadsklerk, Posbus 4, Alberton, ingedien word voor 11 Maart 1966.

A. G. LÖTTER,
Stadsklerk.

Munisipale Kantoor,
Alberton, 10 Desember 1965.
(Kennisgewing No. 100/1965.)

TOWN COUNCIL OF ALBERTON.

PROPOSED TOWN-PLANNING SCHEME AMENDMENT No. 1/33.

Notice is hereby given in terms of the regulations framed under the Townships and Town-planning Ordinance, No. 11 of 1931, as amended, that the Town Council of Alberton proposes to amend the Alberton Town-planning Scheme, No. 1 of 1948, as amended, as follows:—

1. Map No. 3, Scheme No. 1, as shown on Map No. 3, Scheme No. 1/33 and by the deletion of the 50 feet building line on both sides of a portion of Street No. 1 and portion of Street No. 1, both now deleted.
2. Clause 5, Table "A", by the addition of the number 81 to Part I.

Particulars of this amendment will be open for inspection at the office of the Clerk of the Council during normal office hours and objections and/or representations with regard thereto must be lodged with the Town Clerk, P.O. Box 4, Alberton, in writing, prior to the 11th March, 1966.

A. G. LÖTTER,
Town Clerk.

Municipal Offices,
Alberton, 10th December, 1965.
(Notice No. 100/1965.)
1076—29-5-12-19

DORPSRAAD VAN FOCHVILLE.

VERVREEMDING VAN GROND.

Kennis word hiermee gegee ingevolge die bepalings van Artikel 79 (18) van die Ordonnansie op Plaaslike Bestuur, 1939, dat die Dorpsraad van Fochville besluit het om onderhewig aan die goedkeuring van die Administrateur Standplase Nos. 72 en 73, geleë in Wulfsohnstraat te verruil aan die Nederduitse Gereformeerde Kerk vir Standplase Nos. 332 en 333, geleë in Presidentstraat.

Besonderhede in verband met die voorgestelde ruiling, lê ter insae gedurende kantoorure en kan besware daarteen indien enige, skriftelik by ondergetekende ingedien word, nie later as Donderdag, 17 Februarie 1966 om 3-uur nm. nie.

P. L. J. VAN RENSBURG,
Stadsklerk.

Munisipale Kantoor,
Fochville, 3 Januarie 1966
(Kennisgewing No. 1/66.)

FOCHVILLE VILLAGE COUNCIL.

ALIENATION OF LAND.

Notice is hereby given in terms of Section 79 (18) of the Local Government Ordinance, 1939, that the Village Council of Fochville have resolved, subject to the approval of the Administrator to exchange Stands Nos. 72 and 73, Wulfsohn Street, to the Dutch Reformed Church in exchange for Stands Nos. 332 and 333 in President Street.

Details of the proposed alienation may be inspected at the office of the undersigned during normal office hours and any objections against it must be lodged in writing on or before the 17th February, 1966.

P. L. J. VAN RENSBURG,
Town Clerk.

Municipal Offices,
Fochville, 3 January, 1966.
(Notice No. 1/66.) 32—12-19-26

GESONDHEIDSRAAD VIR BUITESTEDELIKE GEBIEDE.

VOORGESTELDE VERVREEMDING VAN ERF No. 269, KOMATIPOORT, DISTRIK BARBERTON.

Kennisgewing geskied hiermeee ingevolge die bepalings van Artikel 79 (18) van die Ordonnansie op Plaaslike Bestuur, No. 17 van 1939, soos gewysig, dat die Gesondheidsraad vir Buitestedelike Gebiede van voorneme is om Erf No. 269, Komatipoort, Distrik Barberton, te vervreem.

Enige persoon wat enige beswaar teen die voorgestelde vervreemding wil maak, moet sodanige beswaar voor of op 14 Februarie 1966, skriftelik by die ondergetekende indien.

H. B. PHILLIPS,
Sekretaris.

Posbus 1341,
Pretoria, 12 Januarie 1966.
(Kennisgewing No. 260/1965).

PERI-URBAN AREAS HEALTH BOARD.

PROPOSED ALIENATION OF ERF No. 269, KOMATIPOORT, DISTRICT OF BARBERTON.

Notice is hereby given, in terms of the provisions of Section 79 (18) of the Local Government Ordinance, No. 17 of 1939, as amended, that it is the intention of the Peri-Urban Areas Health Board to alienate Erf No. 269, Komatipoort, District of Barberton.

Any person who has any objection to the proposed alienation must lodge such objection, in writing, with the undersigned on or before the 14th February, 1966.

H. B. PHILLIPS,
Secretary.

P.O. Box 1341,
Pretoria, 12th January, 1966.
(Notice No. 260/1965.) 25—12-19-26

STADSRAAD VAN SPRINGS.

WYSIGING VAN ELEKTRISITEITS-VOORSIENINGSVERORDENINGE.

Kennisgewing geskied hiermee kragtens Artikel 96 van die Ordonnansie op Plaaslike Bestuur, 1939, soos gewysig, dat die Stadsraad van Springs voornemens is om die Elektrisiteitsvoorsieningsverordeninge wat ingevolge Administrateurskennisgewing No. 117 van 24 Februarie 1937, soos gewysig, afgekondig is, verder te wysig deur die omskrywing te verbeter en die tariefklousule te konsolideer.

'n Afskrif van die voorgestelde wysiging lê vir 'n tydperk van een-en-twintig dae vanaf die datum van publikasie hiervan ter insae in die kantoor van ondergetekende.

Skriftelike besware moet voor of op Woensdag, 16 Februarie 1966, by ondergetekende, Posbus 45, Springs, ingedien word.

J. A. VAN BLERK,
Waarnemende Klerk van die Raad.

Stadhuis,
Springs, 31 Desember 1965.
(No. 1/1966).

TOWN COUNCIL OF SPRINGS.

AMENDMENT OF ELECTRICITY SUPPLY BY-LAWS.

It is hereby notified in terms of Section 96 of the Local Government Ordinance, 1939, as amended, that the Town Council of Springs proposes to amend the Electricity Supply By-laws promulgated under Administrator's Notice No. 117 dated the 24th February, 1937, as amended, by amending the definitions thereof and consolidating the tariff clause.

A copy of the proposed amendment is open for inspection at the office of the undersigned for a period of twenty-one days from the date of publication hereof.

Objections, in writing, must be lodged with the undersigned, P.O. Box 45, Springs, before or not later than Wednesday, 16th February, 1966.

J. A. VAN BLERK,
Acting Clerk of the Council.

Town Hall,
Springs, 31st December, 1965.
(No. 1/1966). 35—12-19-26

KENNISGEWING.

BOOKMAKERSLISENSIE.

Ek, John Costas Livanos van Hutchinsonweg 17, Nigel, gee hierby kennis dat ek van voorneme is om by die Transvaalse Bookmakerslisensiekomitee aansoek te doen om 'n sertifikaat waarby die uitreiking van 'n bookmakerslisensie ingevolge Ordonnansie No. 26 van 1925 gemagtig word.

Iedereen wat beswaar wil maak teen die toestaan van so 'n sertifikaat of wat enige feit of inligting in verband daarmee aan die Komitee wil voorlê, kan dit skriftelik aan die Sekretaris van die Transvaalse Bookmakerslisensiekomitee, Privaatsak 64, Pretoria doen om hom voor of op 3 Februarie 1966 te bereik. Iedere sodanige persoon moet sy volle naam, beroep en posadres verstrek.

NOTICE.

BOOKMAKER'S LICENCE.

I, John Costas Livanos of 17 Hutchinson Road, Nigel, do hereby give notice that it is my intention to apply to the Transvaal Bookmakers' Licensing Committee for a certificate authorizing the issue of a bookmaker's licence in terms of Ordinance No. 26 of 1925.

Any person who wishes to object to the granting of such a certificate, or who wishes to lay before the Committee any fact or information in connection therewith, may do so, in writing, to the Secretary of the Transvaal Bookmakers' Licensing Committee, Private Bag 64, Pretoria, to reach him on or before 3rd February, 1966. Every such person is required to state his full name, occupation and postal address.
8—12-19

STADSRAAD VAN LICHTENBURG.

ONTWERP DORPSAANLEGSKEMA No. 1/12.

Kennisgewing geskied hiermee ingevolge Artikel 15 (1) van die Regulasies kragtens die Dorpe- en Dorpsaanleg-Ordonnansie, 1931, dat die Stadsraad van voorneme is om ontwerp Dorpsaanlegskema No. 1/12 aan te neem.

Ontwerp Dorpsaanlegskema No. 1/12 bestaan uit die volgende wysiging van Dorpsaanlegskema No. 1 van 1953, wat op 5 April 1955 deur sy Edele die Administrateur goedgekeur is en by Administrateurskennisgewing No. 78 van 1955 afgekondig is:—

Deur Erf No. 868 te soneer as algemene besigheidserf.

Verdere besonderhede van die ontwerpskema en Kaart No. 1 lê ter insae by die kantoor van die Stadsklerk vir 'n tydperk van ses weke vanaf die eerste publikasie hiervan, t.w. 19 Januarie 1966.

Enige besware of vertoë diénaangaande moet binne bovermelde tydperk skriftelik aan die ondergetekende gerig word.

G. F. DU TOIT,
Stadsklerk.

Munisipale Kantore,
Lichtenburg, 11 Januarie 1966.
(Kennisgewing No. 3/1966.)

TOWN COUNCIL OF LICHTENBURG.

DRAFT TOWN-PLANNING SCHEME No. 1/12.

Notice is hereby given, in terms of Section 15 (1) of the Regulations under the Townships and Town-planning Ordinance, 1931, of the Council's intention to adopt Draft Town-planning Scheme, No. 1/12.

Draft Town-planning Scheme, No. 1/12, is comprised of the following amendment to Town-planning Scheme No. 1 of 1953, approved by the Honourable the Administrator on 5th April, 1955, and published by Administrator's Notice No. 78 of 1955:—

By the zoning of Erf No. 868 as a general business erf.

Further particulars of the draft scheme and Map No. 1, will be open for inspection at the office of the Town Clerk for a period of six weeks from date of first publication hereof, i.e. 19th January, 1966.

Any objections or representations with regard thereto must be lodged within the above-mentioned period with the undersigned, in writing.

G. F. DU TOIT,
Town Clerk.

Municipal Offices.
Lichtenburg, 11th January, 1966.
(Notice No. 3/1966.) 52—19-26-2

KENNISGEWING.

BOOKMAKERSLISENSIE.

BYLAE A.

Ek, John Costas Livanos van Hutchinsonweg 17, Nigel, gee hierby kennis dat ek van voorneme is om by die Transvaalse Bookmakerslisensiekomitee aansoek te doen om 'n sertifikaat waarby die uitreiking van 'n bookmakerslisensie ingevolge Ordonnansie No. 26 van 1925 gemagtig word.

Iedereen wat beswaar wil maak teen die toestaan van so 'n sertifikaat of wat enige feit of inligting in verband daarmee aan die Komitee wil voorlê, kan dit skriftelik aan die Sekretaris van die Transvaalse Bookmakerslisensiekomitee, Privaatsak 268, Pretoria doen om hom voor of op 25 Januarie 1966, te bereik. Iedere sodanige persoon moet sy volle naam, beroep en posadres verstrek.

NOTICE.

BOOKMAKER'S LICENCE.

SCHEDULE A.

I, John Costas Livanos of 17 Hutchinson Road, Nigel, do hereby give notice that it is my intention to apply to the Transvaal Bookmaker's Licensing Committee for a certificate authorizing the issue of a bookmaker's licence in terms of Ordinance No. 26 of 1925.

Any person who wishes to object to the granting of such a certificate, or who wishes to lay before the Committee any fact or information in connection therewith, may do so, in writing, to the Secretary of the Transvaal Bookmakers' Licensing Committee, Private Bag 268, Pretoria, to reach him on or before the 25th January, 1966. Every such person is required to state his full name, occupation and postal address.
27—12-19

DORPSRAAD VAN GROBLERSDAL.

VERVREEMDING VAN GROND.

Kennis geskied hiermee ooreenkomstig die bepalings van Artikel 79 (18) van die Ordonnansie op Plaaslike Bestuur, No. 17 van 1939, soos gewysig, dat onderhewig aan die toestemming van die Administrateur, die Raad van voorneme is om Erwe Nos. 2, 3, 4, 5, 6, 7 en 8, geleë in Groblersdal Uitbreiding No. 4, per publieke veiling te verkoop.

Die Voorwaardes van die Verkoop kan nagesien word in die kantoor van die ondergetekende gedurende kantoorure en skriftelike besware teen die voornemens van die Raad, moet by die Stadsklerk ingedien word nie later as 10 Februarie 1966, nie.

P. C. F. VAN ANTWERPEN,
Stadsklerk.

Munisipale Kantore,
Groblersdal, 3 Januarie 1966.
(Kennisgewing No. 1/1966.)

VILLAGE COUNCIL OF GROBLERSDAL.

ALIENATION OF LAND.

Notice is hereby given in terms of Section 79 (18) of the Local Government Ordinance, No. 17 of 1939, as amended, that it is the intention of the Council, subject to the consent of the Administrator, to sell Erven Nos. 2, 3, 4, 5, 6, 7 and 8, Groblersdal Extension No. 4 by public auction.

The Conditions of Sale may be inspected at the office of the undersigned during office hours and any objections to the said sale, must be lodged in writing with the undersigned not later than the 10th of February, 1966.

P. C. F. VAN ANTWERPEN,
Town Clerk.

Municipal Offices,
Groblersdal, 3rd January, 1966.
(Notice No. 1/1966.) 31—12-19-26

STADSRAAD VAN RUSTENBURG.

VOORGESTELDE PERMANENTE SLUITING VAN GEDEELTE VAN UITVALGROND EN VERVREEMDING AAN RUSTENBURG KINDERSORG EN HULPVERENIGING.

Kennis word gegee ooreenkomstig die bepalings van Artikels 67 en 79 (18) van Ordonnansie No. 17 van 1939, soos gewysig, dat die Stadsraad van voorneme is om die reghoekige gedeelte van die uitvalgrond wat begrens word deur Erwe Nos. 980, 992 en 1472 en Steenstraat permanent te sluit en aan die Rustenburg Kindersorg en Hulpvereniging te skenk vir die oprigting van 'n Kleuterskool.

'n Plan wat die ligging van die gedeelte uitvalgrond, wat die Raad van voorneme is permanent te sluit, aantoon, sal ter insae lê in die kantoor van ondergetekende gedurende kantoorure.

Besware, indien enige, teen die voorgestelde sluiting en vervreemding, en eise om vergoeding as gevolg van die permanente sluiting, moet skriftelik by die ondergetekende ingedien word voor Maandag, 28 Maart 1966.

F. E. MARX,
Stadsklerk.

Stadhuis,
Rustenburg, 7 Januarie 1966.
(Kennisgewing No. 4/1966.)

TOWN COUNCIL OF RUSTENBURG.

PROPOSED PERMANENT CLOSING OF PORTION OF "UITVALGROND" AND ALIENATION TO "RUSTENBURG KINDERSORG EN HULPVERENIGING".

Notice is hereby given, in terms of Sections 67 and 79 (18) of Ordinance No. 17 of 1939, as amended, that the Council proposes to close permanently the rectangular portion of the "uitvalgrond" bounded by Erven Nos. 980, 992 and 1472 and Steen Street, and to alienate it to the "Rustenburg Kindersorg en Hulpvereniging" for the erection of a Creche.

A Plan showing the position of the portion of "uitvalgrond" which the Council proposes to close permanent, may be inspected, during office hours, at the office of the undersigned.

Objections, if any, to the proposed closing and alienation, and compensation in consequence of such closing must be submitted to the undersigned, in writing, before Monday, 28th March, 1966.

F. E. MARX,
Town Clerk.

Town Hall,
Rustenburg, 7 January, 1966. 39—19
(Notice No. 4/1966.)

STADSRAAD VAN BARBERTON.

VERORDENINGE VIR DIE REGULERING VAN BEURSLENINGS.

(Kennisgewing ingevolge die bepalings van Artikel 96 van die Ordonnansie op Plaaslike Bestuur, 1939, soos gewysig).

Kennis word hiermee gegee dat die Stadsraad van Barberton van voorneme is om Verordeninge vir die regulering van Beurslenings af te kondig.

Afskrifte van die voorgestelde Verordeninge lê ter insae by die Munisipale Kantore en enigeen wat daar teen beswaar maak, moet sodanige beswaar skriftelik by die Stadsklerk indien op uiters Woensdag, 16 Februarie 1966.

J. N. JONKER,
Stadsklerk.

Munisipale Kantore,
Barberton, 4 Januarie 1966.
(Kennisgewing No. 1/1966.)

TOWN COUNCIL OF BARBERTON.

BY-LAWS FOR THE REGULATION OF BURSARY LOANS.

(Notice in terms of Section 96 of the Local Government Ordinance, 1939, as amended.)

Notice is hereby given that the Town Council of Barberton proposes to promulgate By-laws for the regulation of Bursary Loans.

Copies of the proposed By-laws are open for inspection at the Municipal Offices and any person who objects thereto is required to lodge such objection, in writing, with the Town Clerk not later than Wednesday, 16th February, 1966.

J. N. JONKER,
Town Clerk.

Municipal Offices,
Barberton, 4th January, 1966.
(Notice No. 1/1966.) 54—19

GESONDHEIDSRAAD VIR BUITESTEDELIKE GEBIEDE.

WYSIGING VAN VERORDENINGE VIR DIE VOORKOMING EN BLUS VAN BRANDE.

Dit word bekendgemaak, ingevolge die bepalings van Artikel 96 van die Ordonnansie op Plaaslike Bestuur, 1939, soos gewysig, dat die Raad van voorneme is om bogenoemde Verordeninge te wysig ten einde toe te laat dat ondergrondse opgaartenks vir ontvlambare vloeistowwe tot 'n maksimum grootte van 5,000 gellings geïnstalleer mag word.

'n Afskrif van die voorgestelde wysiging lê ter insae by die Raad se Hoofkantoor, Bosmanstraat 320, Pretoria, en by die Raad se Takkantoor, Armadalegebou, Breëstraat, Johannesburg, vir 'n tydperk van 21 dae vanaf datum hiervan gedurende welke tydperk skriftelike besware daarteen by die ondergetekende ingedien kan word.

H. B. PHILLIPS,
Sekretaris.

Posbus 1341,
Pretoria, 19 Januarie 1966.
(Kennisgewing No. 11/1966.)

PERI-URBAN AREAS HEALTH BOARD.

AMENDMENT TO BY-LAWS FOR THE PREVENTION AND EXTINCTION OF FIRES.

It is hereby notified in terms of the provisions of Section 96 of the Local Government Ordinance, 1939, as amended, that it is the Board's intention to amend the above-mentioned By-laws in order to allow for the installation of underground storage tanks for inflamable liquids up to 5,000 gallons capacity.

A copy of the proposed amendment will lie for inspection at the Board's Head Office, 320 Bosman Street, Pretoria, and its Branch Office, Armadale House, Bree Street, Johannesburg, for a period of 21 days from date hereof during which period objections, in writing, thereto may be lodged with the undersigned.

H. B. PHILLIPS,
Secretary.

P.O. Box 1341,
Pretoria, 19th January, 1966.
(Notice No. 11/1966.) 55—19

STADSRAAD VAN PRETORIA.

KONSEP-DORPSAANLEGSKEMA No. 57.

Ooreenkomstig Regulasie 15 uitgevaardig ingevolge die bepalings van die Dorpe- en Dorpsaanleg-Ordonnansie (No. 11 van 1931), soos gewysig, word hiermee kennis gegee dat die Stadsraad van Pretoria, in opdrag van die Dorperaad, ingevolge Artikel 46 *bis* van gemelde Ordonnansie, Konsepdorpsaanlegskema No. 57, opgestel het om die Pretoriastreek-dorpsaanlegskema, 1960, te wysig.

Die bogemelde Konsepskema maak voorsiening vir die wysiging van die oorspronklike kaart soos aangetoon op Kaart No. 3, Skema No. 57, deur die digtheidsbestemming van Erf No. 169, Menlo Park, geleë op die hoek van Anderson- en Sesde Straat, van „een woonhuis per erf" na „een woonhuis per 12,500 vierkante voet" te wysig.

Die Konsepskema en Kaart No. 1 sal vir 'n tydperk van ses weke vanaf 19 Januarie 1966 gedurende die gewone diensure in die Kantoor van die Direkteur van Stadsbeplanning en Argitektuur, Kamer No. 602, Munitoria, Vermeulenstraat, en te Kamer No. 33, Stadshuis, Paul Krugerstraat, Pretoria, ter insae lê.

Enige besware of vertoë desbetreffend moet skriftelik voor of op Woensdag, 2 Maart 1966 by die Stadsklerk, Posbus 440, Pretoria, ingedien wees.

H. NELSON,
Waarnemende Stadsklerk.

Pretoria, 11 Januarie 1966.
(Kennisgewing No. 17 van 1966.)

CITY COUNCIL OF PRETORIA.

DRAFT TOWN-PLANNING SCHEME No. 57.

Notice is hereby given, in terms of Regulation 15, promulgated under the provisions of the Townships and Town-planning Ordinance (No. 11 of 1931), as amended, that the City Council of Pretoria has in accordance with a directive from the Townships Board in terms of Section 46 *bis* of the said Ordinance, prepared draft amending Town-planning Scheme No. 57, to amend the Pretoria Region Town-planning Scheme, 1960.

The above Draft Scheme provides for the amendment of the original map as shown on Map No. 3, Scheme No. 57, by the amendment of the density zoning of Erf No. 169, Menlo Park, situate on the corner of Anderson and Sixth Street, from "one dwelling per erf" to "one dwelling per 12,500 square feet".

The Draft Scheme and Map No. 1 will be open for inspection at the Office of the Director of Town-planning and Architecture, Room No. 602, Munitoria, Vermeulen Street, and at Room No. 33, New City Hall, Paul Kruger Street, Pretoria, for a period of six weeks from the 19th January, 1966, during the normal office hours.

Any objections or representations with regard thereto should be submitted, in writing, to the Town Clerk, P.O. Box 440, Pretoria, on or before Wednesday, 2nd March, 1966.

H. NELSON,
Acting Town Clerk.

Pretoria, 11th January, 1966.
(Notice No. 17 of 1966.) 45—19-26-2

Koop Nasionale Spaarsertifikate

Buy National Savings Certificates

INHOUD.

No. BLADSY

Proklamasie.

17. Proklamering van Dorp Hydepark Uitbreiding No. 34 121

Administrateurskennisgewings.

48. Opening van Openbare Pad: Munisipaliteit van Devon 125
49. Munisipaliteit Delareyville: Wysiging van Sanitêre en Vullisverwyderingstarief ... 126
50. Verlegging en Verbreding van Distrikspad No. 6, Distrik Standerton ... 126
51. Verlegging en Verbreding van Distrikspad No. 1298, Distrik Ermelo ... 127
52. Verkiesing van Lid: Wolmaransstad Skoolraad ... 127
53. Instelling van Raadplegende Komitee vir die Indiërgemeenskap van Barberton ... 127
54. Verlegging en Vermindering van Breedte van Openbare Pad, Distrik Heidelberg ... 131
55. Verlegging en Verbreding van Distrikspad No. 46, Distrik Bethal ... 132
56. Verbreding van Distrikspad No. 282, Distrik Amersfoort ... 132
57. Verlegging en Verbreding van Distrikspad No. 1393, Distrik Piet Retief ... 132
58. Verbreding van Distrikspad No. 647, Distrik Piet Retief ... 133
59. Padreëlings op die Plaas Syferfontein No. 326—I.S., Distrik Standerton ... 133
60. Verlegging en Verbreding van Distrikspad No. 12, Distrik Amersfoort ... 134
61. Verlegging en Verbreding van Provinsiale Pad No. P.48-1, Distrik Ermelo ... 134
62. Verbreding van Distrikspad No. 281, Distrik Paardekop ... 135
63. Verbreding van Distrikspad No. 773, Distrikte Volksrust en Wakkerstroom ... 135
64. Verlegging en Verbreding van Distrikspad No. 7, Distrik Volksrust ... 136
65. Verbreding van Provinsiale Pad No. P.48-1, Distrik Bethal ... 136
66. Verlegging en Verbreding van Distrikspad No. 1006, Distrik Piet Retief ... 136
67. Opening van Provinsiale Pad binne die Munisipaliteit van Morgenzon ... 137
68. Munisipaliteite Boksburg en Benoni: Die Verhaal van Vorderings en Geld vir die Behandeling van Gevalle van Aansteeklike Siektes in Hospitale ... 137
69. Munisipaliteit Springs: Parkeermeterverordeninge ... 137
70. Munisipaliteit Christiana: Wysiging van Publieke Gesondheidsverordeninge ... 141
71. Munisipaliteit Meyerton: Wysiging van Watervoorsieningsverordeninge ... 141
72. Padreëlings op die Plase Ballymore No. 42—L.T., Boschkopje No. 315—L.S. en Vleyfontein No. 316 L.S., Distrik Soutpansberg ... 142
73. Opheffing van Uitspanserwituut op die Plaas Honingnestkrans No. 269—J.R., Distrik Pretoria ... 142

Algemene Kennisgewings.

1. Nylstroom-dorpsaanlegskema: Wysigende Skema No. 1 ... 142
2. Randburg-dorpsaanlegskema: Wysigende Skema No. 15 ... 143
3. Edenvale-dorpsaanlegskema No. 1/33 ... 143
4. Benoni-dorpsaanlegskema No. 1/43 ... 144
5. Voorgestelde Wysiging van die Titelvoorwaardes van Erf No. 1515, Dorp Lyttelton Manor Uitbreiding No. 1 ... 144
6. Roodepoort-Maraisburg-dorpsaanlegskema No. 1/41 145
7. Noordelike Johannesburgstreek-dorpsaanlegskema: Wysigende Skema No. 65 ... 145
8. Johannesburg-dorpsaanlegskema No. 1/211 ... 146
9. Roodepoort-Maraisburg-dorpsaanlegskema No. 1/36 146
10. Carletonville-dorpsaanlegskema: Wysigende Skema No. 17 ... 147
11. Pretoriastreek-dorpsaanlegskema: Wysigende Skema No. 47 ... 147
12. Pretoriastreek-dorpsaanlegskema: Wysigende Skema No. 50 ... 148
13. Pretoria-dorpsaanlegskema No. 1/87 ... 148
14. Noordelike Johannesburgstreek-dorpsaanlegskema: Wysigende Skema No. 63 ... 149
15. Voorgestelde Stigting van Dorp Bedfordview Uitbreiding No. 104 ... 149
16. Voorgestelde Stigting van Dorp Strathavon ... 150
17. Voorgestelde Stigting van Dorp Bedfordview Uitbreiding No. 105 ... 150
18. Voorgestelde Stigting van Dorp Bedfordview Uitbreiding No. 103 ... 151
19. Voorgestelde Stigting van Dorp Lukasrand Uitbreiding No. 1 ... 152
20. Voorgestelde Stigting van Dorp Eastbank ... 152

CONTENTS.

No. PAGE

Proclamation.

17. Proclamation of Hydepark Extension No. 34 Township 121

Administrator's Notices.

48. Opening of Public Road: Municipality of Devon ... 125
49. Delareyville Municipality: Amendment to Sanitary and Refuse Removals Tariff ... 126
50. Deviation and Widening of District Road No. 6, District of Standerton ... 126
51. Deviation and Widening of District Road No. 1298, District of Ermelo ... 127
52. Election of Member: Wolmaransstad School Board ... 127
53. Establishment of Consultative Committee for the Indian Community of Barberton ... 127
54. Deviation and Reduction of Width of Public Road: District of Heidelberg ... 131
55. Deviation and Widening of District Road No. 46, District of Bethal ... 132
56. Widening of District Road No. 282, District of Amersfoort ... 132
57. Deviation and Widening of District Road No. 1393, District of Piet Retief ... 132
58. Widening of District Road No. 647, District of Piet Retief ... 133
59. Road Adjustments on the Farm Syferfontein No. 326—I.S., District of Standerton ... 133
60. Deviation and Widening of District Road No. 12, District of Amersfoort ... 134
61. Deviation and Widening of Provincial Road No. P.48-1, District of Ermelo ... 134
62. Widening of District Road No. 281, District of Paardekop ... 135
63. Widening of District Road No. 773, Districts of Volksrust and Wakkerstroom ... 135
64. Deviation and Widening of District Road No. 7, District of Volksrust ... 135
65. Widening of Provincial Road No. P.48-1, District of Bethal ... 136
66. Deviation and Widening of District Road No. 1006, District of Piet Retief ... 136
67. Opening of Provincial Road within the Municipality of Morgenzon ... 137
68. Boksburg and Benoni Municipalities: Recovery of Charges and Fees for Treatment of Cases of Infectious Diseases in Hospitals ... 137
69. Springs Municipality: Parking Meter By-laws ... 137
70. Christiana Municipality: Amendment to Public Health By-laws ... 141
71. Meyerton Municipality: Amendment to Water Supply By-laws ... 141
72. Road Adjustments on the Farms Ballymore No. 42—L.T., Boschkopje No. 315—L.S. and Vleyfontein No. 316—L.S., District of Soutpansberg ... 142
73. Cancellation of Outspan Servitude on the Farm Honingnestkrans No. 269—J.R., District of Pretoria 142

General Notices.

1. Nylstroom Town-planning Scheme: Amending Scheme No. 1 ... 142
2. Randburg Town-planning Scheme: Amending Scheme No. 15 ... 143
3. Edenvale Town-planning Scheme No. 1/33 ... 143
4. Benoni Town-planning Scheme No. 1/43 ... 144
5. Proposed Amendment of the Conditions of Title of Erf No. 1515, Lyttelton Manor Extension No. 1 Township ... 144
6. Roodepoort–Maraisburg Town-planning Scheme No. 1/41 ... 145
7. Northern Johannesburg Region Town-planning Scheme: Amending Scheme No. 65 ... 145
8. Johannesburg Town-planning Scheme No. 1/211 ... 146
9. Roodepoort–Maraisburg Town-planning Scheme No. 1/36 ... 146
10. Carletonville Town-planning Scheme: Amending Scheme No. 17 ... 147
11. Pretoria Region Town-planning Scheme: Amending Scheme No. 47 ... 147
12. Pretoria Region Town-planning Scheme: Amending Scheme No. 50 ... 148
13. Pretoria Region Town-planning Scheme No. 1/87 ... 148
14. Northern Johannesburg Region Town-planning Scheme: Amending Scheme No. 63 ... 149
15. Proposed Establishment of Bedfordview Extension No. 104 Township ... 149
16. Proposed Establishment of Strathavon Township ... 150
17. Proposed Establishment of Bedfordview Extension No. 105 Township ... 150
18. Proposed Establishment of Bedfordview Extension No. 103 Township ... 151
19. Proposed Establishment of Lukasrand Extension No. 1 Township ... 152
20. Proposed Establishment of Eastbank Township ... 152

No. BLADSY

Algemene Kennisgewings (vervolg).

21. Voorgestelde Stigting van Dorp Bryanston 153
22. Voorgestelde Stigting van Dorp Sandown Gardens ... 153
23. Johannesburg-dorpsaanlegskema No. 1/149 154
24. Vanderbijlpark-dorpsaanlegskema: Wysigende Skema No. 9 154
25. Ermelo-dorpsaanlegskema No. 1/9 155
26. Benoni-dorpsaanlegskema No. 1/39 155
27. Alberton-dorpsaanlegskema No. 1/26 156
28. Suidelike Johannesburgstreek-dorpsaanlegskema: Wysigende Skema No. 6 156
29. Pretoria-dorpsaanlegskema No. 1/88 158
30. Pietersburg-dorpsaanlegskema No. 1/4 158
31. Voorgestelde Stigting van Dorp Morningside East Uitbreiding No. 2 159
32. Voorgestelde Stigting van Dorp Harmelia Uitbreiding No. 1 160
33. Voorgestelde Stigting van Dorp Rustenburg Uitbreiding No. 6 160
34. Voorgestelde Stigting van Dorp Morningside Uitbreiding No. 45 161
35. Voorgestelde Stigting van Dorp Vintonia 161
36. Voorgestelde Stigting van Dorp Morningside Uitbreiding No. 44 161
37. Voorgestelde Stigting van Dorp Sunningdale Uitbreiding No. 10 162

Tenders 162

Skutverkopings 164

Plaaslike Bestuurskennisgewing 165

No PAGE

General Notices (continued).

21. Proposed Establishment of Bryanston Park 153
22. Proposed Establishment of Sandown Gardens 153
23. Johannesburg Town-planning Scheme No. 1/149 ... 154
24. Vanderbijlpark Town-planning Scheme: Amending Scheme No. 9 154
25. Ermelo Town-planning Scheme No. 1/9 155
26. Benoni Town-planning Scheme No. 1/39 155
27. Alberton Town-planning Scheme No. 1/26 156
28. Southern Johannesburg Region Town-planning Scheme: Amending Scheme No. 6 156
29. Pretoria Town-planning Scheme No. 1/88 158
30. Pietersburg Town-planning Scheme No. 1/4 158
31. Proposed Establishment of Morningside East Extension No. 2 Township 159
32. Proposed Establishment of Harmelia Extension No. 1 Township 160
33. Proposed Establishment of Rustenburg Extension No. 6 Township 160
34. Proposed Establishment of Morningside Extension No. 45 Township 161
35. Proposed Establishment of Vintonia Township 161
36. Proposed Establishment of Morningside Extension No. 44 Township 161
37. Proposed Establishment of Sunningdale Extension No. 10 Township 162

Tenders 162

Pound Sales 164

Notices by Local Authorities 165

Wapen van die
Provinsie Transvaal
In Kleure
Groot ongeveer 11 duim by 9 duim
PRYS:
12c per eksemplaar, posgeld ekstra.
Verkrygbaar by die Provinsiale Publikasiesmagasyn,
Posbus 2346, Pretoria.

The
Province of Transvaal
Coat of Arms
In Colours
Size approximately 11 inches by 9 inches
PRICE:
12c per copy, postage extra.
Obtainable from the Provincial Publications Store,
P.O. Box 2346, Pretoria.

Koop Nasionale Spaarsertifikate

Buy National Savings Certificates

DIT BETAAL U OM TE SPAAR!

SPAAR

☆ VIR U FAMILIE SE TOEKOMS!
☆ VIR U EIE HUIS!
☆ VIR U AFTREDE!
☆ VIR ALLE GEVALLE VAN NOOD!

POSSPAARBANK

Die Posspaarbank verdien 4% rente op die maandelikse balans, waarvan tot R100 per jaar van die rente van *Inkomstebelasting Vrygestel* is.

Die eerste belegging hoef nie meer as 10c te wees nie. So 'n rekening is baie handig in tye van nood of wanneer met vakansie, omdat stortings en terugvorderings by enige Poskantoor in die Republiek gedoen kan word.

Nie meer as R4,000 mag gedurende 'n boekjaar deur een persoon ingelê word nie.

IT PAYS YOU WELL TO SAVE!

SAVE

☆ FOR YOUR FAMILY'S FUTURE!
☆ FOR YOUR OWN HOME!
☆ FOR YOUR RETIREMENT!
☆ FOR ALL EMERGENCIES!

POST OFFICE SAVINGS BANK

The Post Office Savings Bank earns 4% interest on the monthly balance, of which interest up to R100 per annum is *Free of Income Tax.*

The first deposit need to be no more than 10c. Such an account is very handy in times of emergency or when on holiday, as deposits or withdrawals can be made at any Post Office in the Republic.

Not more than R4,000 may be deposited by one person during a financial year

Die Staatsdrukker, Pretoria. | The Government Printer, Pretoria.