



ADMINISTRATOR'S NOTICES.

Administrator's Notice No. 426.] [24 May 1967.

BELFAST MUNICIPALITY.—PROPOSED ALTERATION OF BOUNDARIES.

Notice is hereby given, in terms of section 10 of the Local Government Ordinance, 1939, that the Town Council of Belfast has submitted a petition to the Administrator praying that he may in the exercise of the powers conferred on him by section 9 (7) of the said Ordinance alter the boundaries of the Municipality of Belfast by the inclusion therein of the areas described in the Schedule hereto.

It shall be competent for all persons interested, within 30 days of the first publication hereof in the *Provincial Gazette*, to present to the Administrator a counter-petition setting forth the grounds of opposition to the Council's proposal.

T.A.L.G. 3/2/47.

SCHEDULE.

MUNICIPALITY OF BELFAST.—EXTENSION OF BOUNDARIES.

DESCRIPTION OF AREA TO BE INCLUDED.

The following portions of the farm Paardeplaats No. 380—J.T.:—

1. Remaining extent of Portion 12 (Diagram S.G. No. A.1674/13) in extent 103·6277 morgen.
2. Portion 26 (a portion of Portion 12)—(Diagram S.G. No. A.6383/45) in extent 78,300 square feet.
3. Portion 31 (a portion of Portion 12)—(Diagram S.G. No. A.5056/53) in extent 65,965 square feet.
4. Portion 32 (a portion of Portion 12)—(Diagram S.G. No. A.1293/57) in extent 13,766 square feet.

24-30-7

Administrator's Notice No. 460.] [24 May 1967.

GERMISTON MUNICIPALITY.—PROPOSED ALTERATION OF BOUNDARIES.

Notice is hereby given, in terms of section 10 of the Local Government Ordinance, 1939, that the City Council of Germiston has submitted a petition to the Administrator praying that he may in the exercise of the powers conferred on him by section 9 (5) of the said Ordinance alter the boundaries of the Municipality of Germiston by the inclusion therein of the area described in the Schedule hereto.

It shall be competent for all persons interest, within 30 days of the first publication hereof in the *Provincial Gazette*, to present to the Administrator a counter-petition setting forth the grounds of opposition to the Council's proposal.

T.A.L.G. 3/2/1.

19—15301

ADMINISTRATEURSKENNISGEWINGS.

Administrateurskennisgewing No. 426.] [24 Mei 1967.

MUNISIPALITEIT BELFAST.—VOORGESTELDE VERANDERING VAN GRENSE.

Ingevolge artikel 10 van die Ordonnansie op Plaaslike Bestuur, 1939, word hierby bekendgemaak dat die Stadsraad Belfast 'n versoekskrif by die Administrateur ingedien het met die bede dat hy die bevoegdhede aan hom verleen by artikel 9 (7) van genoemde Ordonnansie uitoefen en die grense van die Munisipaliteit Belfast verander deur die opneming daarin van die gebiede wat in die Bylae hiervan omskryf word.

Alle belanghebbende persone is bevoeg om binne 30 dae na die eerste publikasie hiervan in die *Provinsiale Koerant* van die Administrateur 'n teenpetisie voor te lê, met vermelding van die gronde van beswaar teen genoemde voorstel.

T.A.L.G. 3/2/47.

BYLAE.

MUNISIPALITEIT BELFAST.—UITBREIDING VAN GRENSE.

BESKRYWING VAN GEBIED WAT INGESLUIT STAAN TE WORD.

Die volgende gedeeltes van die plaas Paardeplaats No. 380—J.T.:—

1. Resterende gedeelte van Gedeelte 12 (Kaart L.G. No. A.1674/13) groot 103·6277 morg.
2. Gedeelte 26 ('n gedeelte van Gedeelte 12)—(Kaart L.G. No. A.6383/45) groot 78,300 vierkante voet.
3. Gedeelte 31 ('n gedeelte van Gedeelte 12)—(Kaart L.G. No. A.5056/53) groot 65,965 vierkante voet.
4. Gedeelte 32 ('n gedeelte van Gedeelte 12)—(Kaart L.G. No. A.1293/57) groot 13,766 vierkante voet.

24-30-7

Administrateurskennisgewing No. 460.] [24 Mei 1967.

MUNISIPALITEIT GERMISTON.—VOORGESTELDE VERANDERING VAN GRENSE.

Ingevolge artikel 10 van die Ordonnansie op Plaaslike Bestuur, 1939, word hierby bekendgemaak dat die Stadsraad van Germiston 'n versoekskrif by die Administrateur ingedien het met die bede dat hy die bevoegdhede aan hom verleen by artikel 9 (5) van genoemde Ordonnansie uitoefen en die grense van die Munisipaliteit Germiston verander deur die opneming daarin van die gebied wat in die Bylae hiervan omskryf word.

Alle belanghebbende persone is bevoeg om binne 30 dae na die eerste publikasie hiervan in die *Provinsiale Koerant* aan die Administrateur 'n teenpetisie voor te lê, met vermelding van die gronde van beswaar teen genoemde voorstel.

T.A.L.G. 3/2/1.

SCHEDULE.

GERMISTON MUNICIPALITY.

Proposed Alteration of Municipal Boundaries.

The following portions of the farm Elandsfontein No. 108—I.R. to be included in the Germiston Municipality:—

- (1) That portion of the proclaimed Rand Airport Road represented on Diagram S.G. No. A.4384/40 between the western boundary of the farm Elandsfontein No. 108—I.R. and the eastern boundary of the Railway Reserve between Gosforth Park and Alberton Stations;
- (2) Portion 216 (a portion of Portion 8) in extent 2·6351 morgen as represented by Diagram S.G. No. A.1614/42;
- (3) remaining extent of Portion 150 (a portion of Portion 8) in extent 332·4254 morgen as represented by Diagram S.G. No. A.369/31;
- (4) remaining extent of Portion 148 (a portion of Portion 99) in extent 43·7115 morgen as represented by Diagram S.G. No. A.168/31;
- (5) Portion 201 (a portion of Portion 147) in extent 1·4534 morgen as represented by Diagram S.G. No. A.4372/40;
- (6) Portion 203 (a portion of Portion 149) in extent 2,388 square feet as represented by Diagram S.G. No. A.4374/40;
- (7) Portion 204 (a portion of Portion 99) in extent 18,588 square feet as represented by Diagram S.G. No. A.4375/40;
- (8) Portion 271 (a portion of Portion 150) in extent 1·4444 morgen as represented by Diagram S.G. No. A.1974/59;

and is further represented by figure numbered 83-126 on Diagram S.G. No. A.2627/57 of the Johannesburg Municipal Boundary.

The above portions comprise the Rand Air Port.

24-30-7

Administrator's Notice No. 463.]

[30 May 1967.

RURAL LICENSING BOARD, ERMELO.—
APPOINTMENT OF MEMBER.

The Administrator hereby, under and by virtue of the powers vested in him by sub-regulation (4) of regulation 7 of the regulations made in terms of section 18 of the Licences (Control) Ordinance, 1931 (Ordinance No. 3 of 1932) and published by Administrator's Notice No. 267 dated 8th June, 1932 (as amended from time to time), appoints Mr. J. R. Bührmann as member of the Rural Licensing Board for the Magisterial District of Ermelo with term of office expiring on the 30th November, 1968, vice Mr. H. T. Bührmann who has resigned.

T.A.A. 7/2/14.

Administrator's Notice No. 464.]

[30 May 1967.

DECLARATION OF PUBLIC ROAD.—TAUTE
STREET, MACHADODORP, DISTRICT OF BEL-
FAST.

It is hereby notified for general information that the Administrator has approved that Taute Street, between Wolmarans and Molen Streets, of Machadodorp, shall be a public road in terms of paragraph (b) of subsection (2) of section five of the Roads Ordinance, 1957. (Ordinance No. 22 of 1957), as indicated on the subjoined sketch-plan.

D.P. 04-045-5/5/M-1

BYLAE.

MUNISIPALITEIT GERMISTON.

Voorgestelde verandering van munisipale grense.

Die volgende gedeeltes van die plaas Elandsfontein No. 108—I.R., wat by die Germistonse Munisipaliteit ingelyf staan te word:—

- (1) Daardie gedeelte van die geproklameerde Rand Lughawe Pad, voorgestel op Kaart L.G. No. A.4384/40, tussen die westelike grens van die plaas Elandsfontein No. 108—I.R. en die oostelike grens van die Spoorweg Reserwe tussen Gosforth Park en Alberton Stasies;
- (2) Gedeelte 216 ('n gedeelte van Gedeelte 8) groot 2·6351 morg soos voorgestel deur Kaart L.G. No. A.1614/42;
- (3) resterende gedeelte van Gedeelte 150 ('n gedeelte van Gedeelte 8) groot 332·4254 morg soos voorgestel deur Kaart L.G. No. A.369/31;
- (4) resterende gedeelte van Gedeelte 148 ('n gedeelte van Gedeelte 99) groot 43·7115 morg soos voorgestel deur Kaart L.G. No. A.168/31;
- (5) Gedeelte 201 ('n gedeelte van Gedeelte 147) groot 1·4534 morg soos voorgestel deur Kaart L.G. No. A.4372/40;
- (6) Gedeelte 203 ('n gedeelte van Gedeelte 149) groot 2,388 vierkante voet soos voorgestel deur Kaart L.G. No. A.4374/40;
- (7) Gedeelte 204 ('n gedeelte van Gedeelte 99) groot 18,588 vierkante voet soos voorgestel deur Kaart L.G. No. A.4375/40;
- (8) Gedeelte 271 ('n gedeelte van Gedeelte 150) groot 1·4444 morg soos voorgestel deur Kaart L.G. No. A.1974/59;

en is verder voorgestel deur figuur genommer 83-126 op Kaart L.G. No. A.2627/57 van die Johannesburg Munisipale Grens.

Die bostaande gedeeltes omvat die Randse Lughawe.

24-30-7

Administrateurskennisgewing No. 463.]

[30 Mei 1967.

LANDELIKE LISENSIERAAD, ERMELO.—
BENOEMING VAN LID.

Hierby benoem die Administrateur, kragtens en ingevolge die bevoegdhede hom verleen by subregulasie (4) van regulasie 7 van die regulasies gemaak ingevolge artikel 18 van die Lisensie (Kontrole) Ordonnansie, 1931 (Ordonnansie No. 3 van 1932) en afgekondig by Administrateurskennisgewing No. 267 van 8 Junie 1932 (soos van tyd tot tyd gewysig), mnr. J. R. Bührmann tot lid van die Landelike Lisensieraad vir die Landdrosdistrik van Ermelo met ampstermyn tot 30 November 1968, in die plek van mnr. H. T. Bührmann wat bedank het.

T.A.A. 7/2/14.

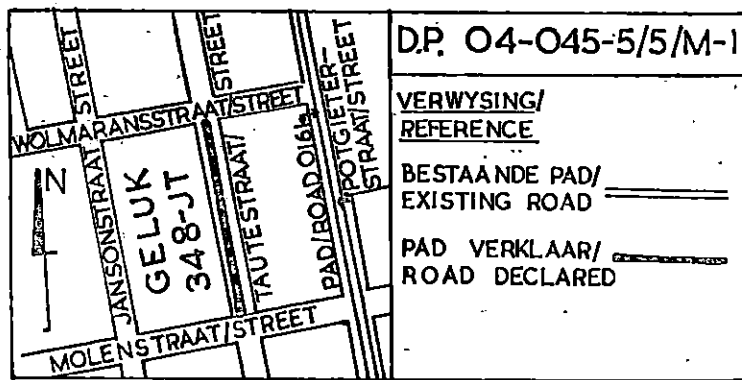
Administrateurskennisgewing No. 464.]

[30 Mei 1967.

VERKLARING VAN 'N OPENBARE PAD.—TAUTE-
STRAAT, MACHADODORP, DISTRIK BELFAST.

Dit word hiermee vir algemene inligting bekendgemaak dat die Administrateur goedgekeur het dat Tautstraat, tussen Wolmarans- en Molenstraat, van Machadodorp, ingevolge paragraaf (b) van subartikel (2) van artikel vyf van die Padordonnansie, 1957 (Ordonnansie No. 22 van 1957) 'n openbare pad sal wees, soos aangetoon op bygaande sketsplan.

D.P. 04-045-5/5/M-1



Administrator's Notice No. 465.] [30 May 1967.]

CANCELLATION OF OUTSPAN SERVITUDE ON THE FARM VARKFONTEIN No. 59—I.P., DISTRICT OF LICHTENBURG.

With reference to Administrator's Notice No. 930 of the 23rd November, 1966, it is hereby notified for general information that the Administrator is pleased, under the provisions of paragraph (iv) of subsection (1) of section fifty-six of the Roads Ordinance, 1957 (Ordinance No. 22 of 1957), to approve the cancellation of the servitude in respect of the undefined outspan, in extent 5 (five) morgen situate on the remaining portion of Portion B of the farm Varkfontein No. 59—I.P., District of Lichtenburg.

D.P. 07-075-37/3/V.18.

Administrateurskennisgewing No. 465.] [30 Mei 1967.]

OPHEFFING VAN UITSPANSEWITUIT OP DIE PLAAS VARKFONTEIN No. 59—I.P., DISTRIK LICHTENBURG.

Met betrekking tot Administrateurskennisgewing No. 930 van 23 November 1966, word hierby vir algemene inligting bekendgemaak dat dit die Administrateur behaag, om ooreenkomstig paragraaf (iv) van subartikel (1) van artikel ses-en-vyftig van die Padordonnansie, 1957 (Ordonnansie No. 22 van 1957), goedkeuring te heg aan die opheffing van die serwituut ten opsigte van die onbepaalde uitspanning, 5 (vyf) morg groot, geleë op die resterende gedeelte van Gedeelte B van die plaas Varkfontein No. 59—I.P., distrik Lichtenburg.

D.P. 07-075-37/3/V.18.

Administrator's Notice No. 466.] [30 May 1967.]

DEVIATION AND WIDENING.—PUBLIC ROAD, DISTRICT OF PRETORIA.

It is hereby notified for general information that the Administrator has approved, after investigation and report by the Road Board of Pretoria, in terms of paragraph (d) of subsection (1) of section five and section three of the Roads Ordinance, 1957 (Ordinance No. 22 of 1957), that District Road No. 157, traversing the farm Onderstepoort No. 266—J.R., District of Pretoria, shall be deviated and widened to 120 Cape feet as indicated on the sketch plan subjoined hereto.

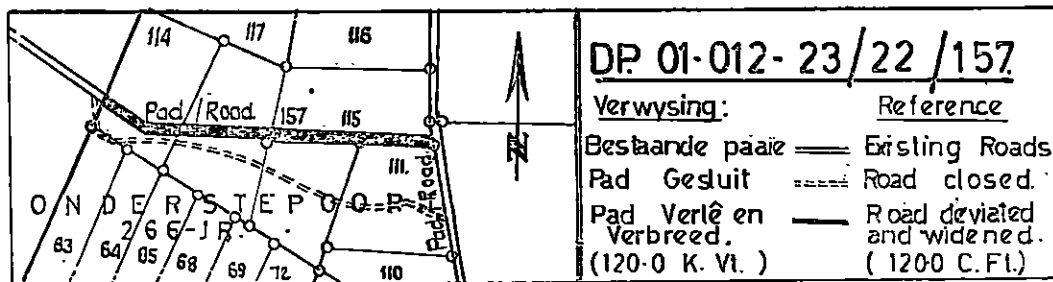
D.P. 01-23/28.

Administrateurskennisgewing No. 466.] [30 Mei 1967.]

VERLEGGING EN VERBREDING.—OPENBARE PAD, DISTRIK PRETORIA.

Dit word hiermee vir algemene inligting bekendgemaak dat die Administrateur, ná ondersoek en verslag deur die Padraad van Pretoria, ingevolge paragraaf (d) van subartikel (1) van artikel vyf en artikel drie van die Padordonnansie, 1957 (Ordonnansie No. 22 van 1957), goedgekeur het dat Distrikspad No. 157 oor die plaas Onderstepoort No. 266—J.R., distrik Pretoria, verlé en verbreed word na 120 Kaapse voet, soos op bygaande sketsplan aangetoon.

D.P. 01-23/28.



Administrator's Notice No. 467.] [30 May 1967.]

PUBLIC ROAD.—WIDENING, DISTRICT OF PRETORIA.

It is hereby notified for general information that the Administrator has approved, in terms of section three of the Roads Ordinance, 1957 (Ordinance No. 22 of 1957), that District Road No. 154, traversing the farm Hammanskraal No. 112—J.R., District of Pretoria, shall be widened from 50 Cape feet to 120 Cape feet, as indicated on the sketch plan subjoined hereto.

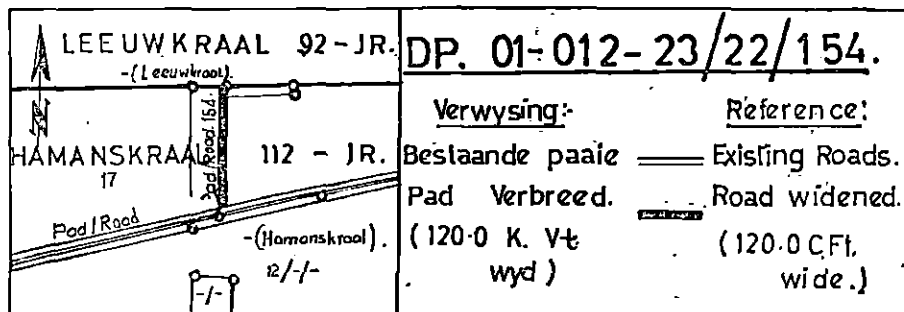
D.P. 01-23/28.

Administrateurskennisgewing No. 467.] [30 Mei 1967.]

OPENBARE PAD.—VERBREDING, DISTRIK PRETORIA.

Dit word hiermee vir algemene inligting bekendgemaak dat die Administrateur, ingevolge artikel drie van die Padordonnansie, 1957 (Ordonnansie No. 22 van 1957), goedgekeur het dat Distrikspad No. 154, oor die plaas Hammanskraal No. 112—J.R., distrik Pretoria, verbreed word van 50 Kaapse voet na 120 Kaapse voet, soos op bygaande sketsplan aangetoon.

D.P. 01-23/28.



Administrator's Notice No. 468.] [30 May 1967.
**BREYTEN MUNICIPALITY.—AMENDMENT TO
 BANTU LOCATION REGULATIONS.**

The Administrator hereby, in terms of section 38 (5) of the Bantu (Urban Areas) Consolidation Act, 1945, read with section 101 of the Local Government Ordinance, 1939, publishes the regulations set forth hereinafter, which have been approved by him and the Minister of Bantu Administration and Development in terms of section 38 (5) of the said Act.

The Bantu Location Regulations of the Breyten Municipality, published under Administrator's Notice No. 145, dated the 27th March, 1925, as amended, are hereby further amended by the substitution for regulation 39 of the following:—

"Tariff of Rents and Charges.

39. Every registered occupier or other resident in the location or person liable to obtain a permit shall pay to the Council, in advance at the office of the Superintendent, such of the charges set out hereunder in respect of rent, water, communal sanitary, health, medical and other services rendered by the Council as may be applicable—

- (1) By the holder of a site permit or any person who is required to be the holder of such permit: Per month: 80c.
- (2) By the holder of a trading-site permit or any person who is required to be the holder of such permit: Per month: R1.20.
- (3) By the holder of a lodger's permit or any person who is required to be the holder of such permit: Per month: 20c."

T.A.L.G. 5/61/49.

Administrator's Notice No. 469.] [30 May 1967.
**APPOINTMENT OF MEMBER.—ROAD BOARD OF
 CAROLINA.**

It is hereby notified for general information that the Administrator is pleased, under the provisions of subsections (1) and (2) of section fifteen of the Roads Ordinance, 1957 (Ordinance No. 22 of 1957), to approve the appointment of Mr. Wessel Cronje, as a member of the Road Board of Carolina to fill an existing vacancy.

D.P. 051-053-25/3.

Administrator's Notice No. 470.] [30 May 1967.
DECLARATION AS SUBSIDY ROADS.

It is hereby notified for general information that the Administrator has approved in terms of paragraph (a) of section forty and paragraph (b) of subsection (1) of section forty-one of the Roads Ordinance, 1957 (Ordinance No. 22 of 1957), as amended, that the roads appearing in the sub-joined Schedule shall exist as subsidy roads.

D.P. 021-23/25 Vol II.

Administrateurskennisgewing No. 468.] [30 Mei 1967.
**MUNISIPALITEIT BREYTEN.—WYSIGING VAN
 BANTOELOKASIEREGULASIES.**

Die Administrateur publiseer hierby ingevolge artikel 38 (5) van die Bantoes (Stadsgebiede) Konsolidasiewet, 1945, gelees met artikel 101 van die Ordonnansie op Plaaslike Bestuur, 1939, die regulasies hierna uiteengesit, wat deur hom en die Minister van Bantoe-administrasie en -ontwikkeling goedgekeur is ingevolge artikel 38 (5) van genoemde Wet.

Die Bantoe-lokasiereregulasies van die Munisipaliteit Breyten, afgekondig by Administrateurskennisgewing No. 145 van 27 Maart 1925, soos gewysig, word hierby verder gewysig deur regulasie 39 deur die volgende te vervang:—

"Tarief van huurgelde en vorderings.

39. Elke geregistreerde bewoner of 'n ander bewoner van die lokasie of persoon wat aanspreeklik is vir die uitneem van 'n permit, betaal vooruit aan die Raad by die kantoor van die Superintendent ten opsigte van huur, water, gemeenskaplike sanitêre, gesondheids-, geneeskundige en ander dienste deur die Raad gelewer, sodanige van die gelde hieronder uiteengesit as wat van toepassing is—

- (1) Deur die houer van 'n perseelpermit of enigeen wat die houer van sodanige permit moet wees: Per maand: 80c.
- (2) Deur die houer van 'n besigheidperseelpermit of enigeen wat die houer van sodanige permit moet wees: Per maand: R1.20.
- (3) Deur die houer van 'n loseerderspermit of enigeen wat die houer van sodanige permit moet wees: Per maand: 20c."

T.A.L.G. 5/61/49.

Administrateurskennisgewing No. 469.] [30 Mei 1967.
**BENOEMING VAN PADRAADSLID.—PADRAAD
 VAN CAROLINA.**

Dit word hierby vir algemene inligting bekendgemaak dat dit die Administrateur behaag om ooreenkomstig subartikels (1) en (2) van artikel vyftien van die Padordonnansie, 1957 (Ordonnansie No. 22 van 1957), goedkeuring te heg aan die benoeming van mnr. Wessel Cronje tot lid van die Padraad van Carolina om 'n vakature in die Raad te vul.

D.P. 051-053-25/3.

Administrateurskennisgewing No. 470.] [30 Mei 1967.
VERKLARING VAN SUBSIDIEPAAIE.

Dit word hiermee vir algemene inligting bekendgemaak dat die Administrateur ingevolge paragraaf (a) van artikel veertig en paragraaf (b) van subartikel (1) van artikel een-en-veertig van die Padordonnansie, 1957 (Ordonnansie No. 22 van 1957), soos gewysig, goedgekeur het dat die paaie soos op die bygaande Bylae aangetoon as subsidie-paaie sal bestaan.

D.P. 021-23/25 Vol II.

SCHEDULE.—BYLAE.

Road Number. <i>Padnommer.</i>	Number and Date of previous Administrator's Notice. <i>Nommer en datum van vorige Administrateurskennisgewing.</i>	Length declared through Local Areas. <i>Lengte verklaar deur Plaaslike Gebied.</i>	Length and Local Authority concerned. <i>Lengte en betrokke plaaslike Bestuursgebied.</i>
P4-1.....	35/1939.....	0-7899.....	0-7899 Heidelberg.
P4-2.....	63/1939.....	0-3920.....	0-3920 Heidelberg.
P5-1.....	35/1939.....	4-080.....	4-080 Springs
P6-1.....	35/1939.....	3-629.....	3-629 Benoni.
P16-1.....	35/1939.....	2-260.....	2-260 Krugersdorp.
P25-1.....	87/1929.....	3-4781.....	1-7381 Meyerton.
	42/1938.....		1-200 Vereeniging.
	35/1939.....		0-540 Heidelberg.
	73/1931.....		
	142/1954.....		
	66/1930.....		
P29-1.....	139/1937.....	3-914.....	0-524 Delmas. 3-390 Springs.
P36-3.....	82/1939.....	1-4786.....	1-4786 Balfour.
P36-4.....	261/1951.....	0-9460.....	0-9460 Balfour.
P38-1.....	38/1935.....	2-395.....	1-254 Germiston. 1-141 Kempton Park.
P39-1.....	35/1939.....	2-1349.....	2-1349 Krugersdorp.
P40-1.....	35/1939.....	3-653.....	2-873 Benoni. 0-780 Kempton Park.
P41-1.....	35/1939.....	0-3710.....	0-3710 Heidelberg.
P42-1.....	88/1939.....	2-3675.....	2-3675 Randfontein.
P45-1.....	78/1937.....	0-6319.....	0-6319 Randfontein.
P58-1.....	166/1938.....	6-660.....	5-840 Brakpan. 0-820 Springs.
P59-1.....	139-1938.....	72-3975.....	6-362 Benoni. 5-630 Boksburg. 2-390 Brakpan. 5-160 Germiston. 10-390 Johannesburg. 8-6449 Krugersdorp. 9-715 Nigel. 4-9518 Randfontein. 10-2288 Roodepoort. 8-925 Springs. 8-3351 Roodepoort. 4-3924 Krugersdorp.
P64-1.....	202/1950.....	12-7275.....	0-925 Benoni. 4-980 Brakpan. 3-040 Springs.
P65-1.....	72/1939.....	8-945.....	3-7419 Vereeniging. 1-5766 Vereeniging.
P88-1.....	14/1942.....	3-7419.....	
Access road from/Toegangspad vanaf T1-19 tot "Ascot- on-Vaal" Bridge-brug	216/1957.....	1-5756.....	
P89-1.....	251/1940.....	1-7197.....	1-7197 Randfontein.
P101-1.....	113/1953.....	1-445.....	1-445 Nigel.
P140-1.....	570/1961.....	3-160.....	3-160 Nigel.
P140-1.....	570/1961.....	2-030.....	2-030 Nigel.*

* Subsidy payable in subsidy year following that in which completed.
Subsidie betaalbaar in subsidie jaar wat volg op die een waarin voltooi.

Administrator's Notice No. 471.] [30 May 1967.

**KOSTER MUNICIPALITY.—AMENDMENT
TO LOCATION REGULATIONS.**

The Administrator hereby, in terms of section 38 (5) of the Bantu (Urban Areas) Consolidation Act, 1945, read with section 101 of the Local Government Ordinance, 1939, publishes the regulations set forth hereinafter, which have been approved by him and the Minister of Bantu Administration and Development in terms of section 38 (5) of the said Act.

The Location Regulations of the Koster Municipality, published under Administrator's Notice No. 357, dated the 4th May, 1960, as amended, are hereby further amended as follows:—

1. By the deletion of subregulation (8) of regulation 10 of Chapter 2.

2. By the substitution for paragraphs (a) to (d) inclusive of regulation 34 of Chapter 2 of the following:—

„ (a) By the holder of a site permit or any person who is required to be a holder of such permit, monthly in respect of—

(i) a building site in extent 60 feet by 80 feet and larger: R1;

(ii) a building site smaller than 60 feet by 80 feet: 90c.

(b) By the holder of a lodger's permit or any person who is required to be the holder of such permit, monthly: 20c.

(c) For the transfer of a site or residential permit in terms of regulation 9 (2) of Chapter 2: 50c.”

Administrateurskennisgewing No. 471.] [30 Mei 1967.

**MUNISIPALITEIT KOSTER.—WYSIGING VAN
LOKASIEREGULASIES.**

Die Administrateur publiseer hierby ingevolge artikel 38 (5) van die Bantoes (Stadsgebiede) Konsolidasiewet, 1945, gelees met artikel 101 van die Ordonnansie op Plaaslike Bestuur, 1939, die regulasies hierna uiteengesit, wat deur hom en die Minister van Bantoe-administrasie en -ontwikkeling goedgekeur is ingevolge artikel 38 (5) van genoemde Wet.

Die Lokasieregulasies van die Munisipaliteit Koster, afgekondig by Administrateurskennisgewing No. 357 van 4 Mei 1960, soos gewysig, word hierby verder as volg gewysig:—

1. Deur subregulasie (8) van regulasie 10 van Hoofstuk 2 te skrap.

2. Deur paragrawe (a) tot en met (d) van regulasie 34 van Hoofstuk 2 deur die volgende te vervang:—

„ Deur die houër van 'n perseelpermit of enigeen wat die houër van sodanige permit moet wees, maandeliks ten opsigte van—

(i) 'n Bouperseel, groot 60 voet by 80 voet en groter: R1;

(ii) 'n bouperseel kleiner as 60 voet by 80 voet: 90c.

(b) Deur die houër van 'n loseerderspermit of enigeen wat die houër van sodanige permit moet wees, maandeliks: 20c.

(c) Vir die oordrag van 'n perseel- of woonpermit kragtens regulasie 9 (2) van Hoofstuk 2: 50c.”

3. The following words to be inserted in proviso (ii) to Table H, after the words "shall be permissible":—

Provided further that regarding a residential building erected and used on Erf No. 158, Dunkeld West Extension No. 2 Township, to a height of 4, 5 or 6 storeys, a coverage not exceeding 15 per cent, 12 per cent or 10 per cent respectively, shall be permissible.

This amendment will be known as Northern Johannesburg Region Town-planning Scheme: Amending Scheme No. 104. Further particulars of the scheme are lying for inspection at the office of the Secretary, Transvaal Board for the Development of Peri-Urban Areas, Pretoria and Johannesburg, and at the office of the Secretary of the Townships Board, Room No. B222, Provincial Building, Pretorius Street, Pretoria.

Every owner or occupier of immovable property situate within the area to which the scheme applies shall have the right of objection to the scheme and may notify the Secretary of the Townships Board, in writing, at the above address or P.O. Box 892, Pretoria, of such objection and of the grounds thereof at any time within one month after the last publication of this notice in the *Provincial Gazette*, i.e. on or before the 30th June, 1967.

H. MATTHEE,
Secretary, Townships Board.

Pretoria, 17th May, 1967.

NOTICE No. 186 OF 1967.

NORTHERN JOHANNESBURG REGION TOWN-PLANNING SCHEME.—AMENDING SCHEME No. 108.

It is hereby notified in terms of subsection (1) of section 39 of the Townships and Town-planning Ordinance, 1931, that the Transvaal Board for the Development of Peri-Urban Areas has in accordance with a directive from the Townships Board in terms of section 46 *bis* of the Ordinance, submitted an amending scheme to amend Northern Johannesburg Region Town-planning Scheme, 1958, by the rezoning of the western portion of Erf No. 20, Sandown Township, from "Special Residential" to "General Residential No. 1".

This amendment will be known as Northern Johannesburg Region Town-planning Scheme: Amending Scheme No. 108. Further particulars of the scheme are lying for inspection at the office of the Secretary, Transvaal Board for the Development of Peri-Urban Areas, Pretoria and Johannesburg, and at the office of the Secretary of the Townships Board, Room No. B222, Provincial Building, Pretorius Street, Pretoria.

Every owner or occupier of immovable property situate within the area to which the scheme applies shall have the right of objection to the scheme and may notify the Secretary of the Townships Board, in writing, at the above address or P.O. Box 892, Pretoria, of such objection and of the grounds thereof at any time within one month after the last publication of this notice in the *Provincial Gazette*, i.e. on or before the 30th June, 1967.

H. MATTHEE,
Secretary, Townships Board.

Pretoria, 17th May, 1967.

NOTICE No. 187 OF 1967.

NORTHERN JOHANNESBURG REGION TOWN-PLANNING SCHEME.—AMENDING SCHEME No. 103.

It is hereby notified in terms of subsection (1) of section 39 of the Townships and Town-planning Ordinance, 1931; that the Transvaal Board for the Development of Peri-Urban Areas has in accordance with a directive from

3. Die volgende woorde ingevoeg te word in voorwaarde (ii) tot Tabel H, na die woorde „toegelaat sal word“:—

Met dien verstande verder dat indien 'n woongebou opgerig en gebruik word op Erf No. 158, Dunkeld-Wes Uitbreiding No. 2 Dorpsgebied, tot 'n hoogte van 4, 5 of 6 verdiepinge, 'n dekking wat nie 15 persent, 12 persent of 10 persent respektiewelik, oorskry nie, toegelaat sal word.

Verdere besonderhede van hierdie skema wat Noorde-like Johannesburgstreek-dorpsaanlegskema: Wysigende Skema No. 104 genoem sal word) lê in die kantoor van die Sekretaris, Transvaalse Raad vir die Ontwikkeling van Buite-Stedelike Gebiede, Pretoria en Johannesburg, en in die kantoor van die Sekretaris van die Dorperaad, Kamer No. B222, Provinsiale Gebou, Pretoriusstraat, Pretoria, ter insae.

Alle eienaars of bewoners van onroerende eiendom wat geleë is binne die gebied ten opsigte waarvan die skema van toepassing is, het die reg om beswaar teen die skema aan te teken en kan te eniger tyd binne 'n maand na die laaste publikasie van hierdie kennisgewing in die *Offisiële Koerant van die Provinsie*, d.w.s. op of voor 30 Junie 1967, die Sekretaris van die Dorperaad by bovermelde adres or Posbus 892, Pretoria, skriftelik in kennis stel van so 'n beswaar en die redes daarvoor.

H. MATTHEE,
Sekretaris, Dorperaad.

Pretoria, 17 Mei 1967.

24-30-7

KENNISGEWING No. 186 VAN 1967.

NOORDELIKE JOHANNESBURGSTREEK-DORPSAANLEGSKEMA.—WYSIGENDE SKEMA No. 108.

Hierby word ooreenkomstig die bepalings van subartikel (1) van artikel 39 van die Dorpe- en Dorpsaanleg-Ordonnansie, 1931, bekendgemaak dat die Transvaalse Raad vir die Ontwikkeling van Buite-Stedelike Gebiede in opdrag van die Dorperaad ingevolge artikel 46 *bis* van gemelde Ordonnansie 'n wysigende skema ingedien het, om Noorde-like Johannesburgstreek-dorpsaanlegskema, 1958, te wysig deur die herindelings van die westelike gedeelte van Erf No. 20, Sandown Dorpsgebied, van „Spesiale Woon“ tot „Algemene Woondoeleindes No. 1“.

Verdere besonderhede van hierdie skema (wat Noorde-like Johannesburgstreek-dorpsaanlegskema: Wysigende Skema No. 108 genoem sal word) lê in die kantoor van die Sekretaris, Transvaalse Raad vir die Ontwikkeling van Buite-Stedelike Gebiede, Pretoria en Johannesburg, en in die kantoor van die Sekretaris van die Dorperaad, Kamer No. B222, Provinsiale Gebou, Pretoriusstraat, Pretoria, ter insae.

Alle eienaars of bewoners van onroerende eiendom wat geleë is binne die gebied ten opsigte waarvan die skema van toepassing is, het die reg om beswaar teen die skema aan te teken en kan te eniger tyd binne 'n maand na die laaste publikasie van hierdie kennisgewing in die *Offisiële Koerant van die Provinsie*, dit wil sê op of voor 30 Junie 1967, die Sekretaris van die Dorperaad by bovermelde adres of Posbus 892, Pretoria, skriftelik in kennis stel van so 'n beswaar en die redes daarvoor.

H. MATTHEE,
Sekretaris, Dorperaad.

Pretoria, 17 Mei 1967.

24-30-7

KENNISGEWING No. 187 VAN 1967.

NOORDELIKE JOHANNESBURGSTREEK-DORPSAANLEGSKEMA.—WYSIGENDE SKEMA No. 103.

Hierby word ooreenkomstig die bepalings van subartikel (1) van artikel 39 van die Dorpe- en Dorpsaanleg-Ordonnansie, 1931, bekendgemaak dat die Transvaalse Raad vir die Ontwikkeling van Buite-Stedelike Gebiede

the Townships Board in terms of section 46 *bis* of the Ordinance, submitted an amending scheme to amend Northern Johannesburg Region Town-planning Scheme, 1958, as follows:—

1. The following proviso be added after proviso (iii) to Tabel G:—

(iv) The height of Residential buildings erected and used on Erf No. 16, Riepenpark Township, shall not exceed 6 storeys.

2. The following words be inserted in proviso (ii) to Table H after the words "shall be permissible":—

Provided further that regarding residential buildings erected and used on Erf No. 16, Riepenpark Township, to a height of 4, 5 or 6 storeys, a coverage not exceeding 15 per cent, 12 per cent or 10 per cent, respectively, shall be permissible.

This amendment will be known as Northern Johannesburg Region Town-planning Scheme: Amending Scheme No. 103. Further particulars of the scheme are lying for inspection at the office of the Secretary, Transvaal Board for the Development of Peri-Urban Areas, Pretoria and Johannesburg, and at the office of the Secretary of the Townships Board, Room No. B222, Provincial Building, Pretorius Street, Pretoria.

Every owner or occupier of immovable property situate within the area to which the scheme applies shall have the right of objection to the scheme and may notify the Secretary of the Townships Board, in writing, at the above address or P.O. Box 892, Pretoria, of such objection and of the grounds thereof at any time within one month after the last publication of this notice in the *Provincial Gazette*, i.e. on or before the 30th June, 1967.

H. MATTHEE,
Secretary, Townships Board.

Pretoria, 17th May, 1967.

in opdrag van die Dorperaad ingevolge artikel 46 *bis* van gemelde Ordonnansie 'n wysigende skema ingedien het, om Noordelike Johannesburgstreek-dorpsaanlegskema, 1958, soos volg te wysig:—

1. Die volgende voorwaarde bygevoeg te word na voorwaarde (iii) tot Tabel G:—

(iv) Die hoogte van woongeboue wat opgerig en gebruik word op Erf No. 16, Riepenpark Dorpsgebied, mag nie 6 verdiepings oorskry nie.

2. Die volgende woorde ingevoeg word in voorwaarde (ii) tot Tabel H, na die woorde „toegelaat sal word.”:—

Met dien verstande verder dat indien woongeboue opgerig en gebruik word op Erf No. 16, Riepenpark Dorpsgebied, tot 'n hoogte van 4, 5 of 6 verdiepings, 'n dekking wat nie 15 persent, 12 persent of 10 persent, respektiewelik, oorskry nie, toegelaat sal word.

Verdere besonderhede van hierdie skema (wat Noordelike Johannesburgstreek-dorpsaanlegskema; Wysigende Skema No. 103 genoem sal word) lê in die kantoor van die Sekretaris, Transvaalse Raad vir die Ontwikkeling van Buite-Stedelike Gebiede, Pretoria en Johannesburg, en in die kantoor van die Sekretaris van die Dorperaad, Kamer No. B222, Provinsiale Gebou, Pretoriusstraat, Pretoria, ter insae.

Alle eienaars of bewoners van onroerende eiendom wat geleë is binne die gebied ten opsigte waarvan die skema van toepassing is, het die reg om beswaar teen die skema aan te teken en kan te eniger tyd binne 'n maand na die laaste publikasie van hierdie kennisgewing in die *Offisiële Koerant van die Provinsie*, dit wil sê, op of voor 30 Junie 1967, die Sekretaris van die Dorperaad by bovermelde adres of Posbus 892, Pretoria, skriftelik in kennis stel van so 'n beswaar en die redes daarvoor.

H. MATTHEE,
Sekretaris, Dorperaad.

Pretoria, 17 Mei 1967.

24-30-7

NOTICE No. 188 OF 1967.

NOTICE.—BOOKMAKER'S LICENCES.

I, Joseph George Essey, of 111 Ockerse Street, Krugersdorp; and I, Franklin Alfred Eksteen, of 53 Voortrekker Road, Monument Township, Krugersdorp; and I, Johnny Soldatos, of 033 Burger Street, Krugersdorp; and I, Dennis Angelo Couvaris, of Station Hotel, Randfontein; and I, Harry Davies, of 61 Beatrice Avenue, Homelake, Transvaal; and I, Sidney Gidley, of 10 Sixth Street, Randfontein; and I, George Price, of 12 Cotton Road, Greenside Extension, Johannesburg; and I, Jules Price, of 105 Sunnyhoek, corner of Claim and Ockerse Streets, Hospital Hill, Johannesburg; and I, Alan Bowman, of 404 Rustenburg Road, Victory Park, Johannesburg; and I, Harry Rakusen, of 306 San Guillo, Paul Nel Street, Berea, Johannesburg; and I, Andries Johannes Petrus van der Merwe, of 49 Kaolin Street, Carletonville, hereby give notice that it is our intention to apply to the Transvaal Bookmakers' Licensing Committee for a certificate authorizing the issue of a bookmaker's licence in terms of Ordinance No. 26 of 1925.

Any person who wishes to object to the granting of such a certificate, or who wishes to lay before the Committee any fact or information in connection therewith, may do so, in writing, to the Secretary of the Transvaal Bookmakers' Licensing Committee, Private Bag 64, Pretoria, to reach him on, or before 14th June, 1967. Every such person is required to state his full name, occupation and postal address.

24-30

KENNISGEWING No. 188 VAN 1967.

KENNISGEWING.—BEROEPSWEDDERSLISENSIES.

Ek, Joseph George Essey, van Ockerstraat 111, Krugersdorp; en ek, Franklin Alfred Eksteen, van Voortrekkerweg 53, Monument Uitbreiding, Krugersdorp; en ek, Johnny Soldatos, van Burgerstraat 033, Krugersdorp; en ek, Dennis Angelo Couvaris, van Station Hotel, Randfontein; en ek, Harry Davies, van Beatricelaan 61, Homelake, Transvaal; en ek, Sidney Gidley, van Sesde Straat 10, Randfontein; en ek, George Price, van Cottonstraat 12, Greenside Uitbreiding, Johannesburg; en ek, Jules Price, van Sunnyhoek 105, hoek van Claim- en Ockersestraat, Hospitaalheuwel, Johannesburg; en ek, Alan Bowman, van Rustenburgweg 404, Victory Park, Johannesburg; en ek, Harry Rakusen, van San Guillo 306, Paul Nelstraat, Berea, Johannesburg; en ek, Andries Johannes Petrus van der Merwe, van Kaolinstraat 49, Carletonville, gee hierby kennis dat ons van voorneme is om by die Transvaalse Bookmakerslisensiekomitee aansoek te doen om 'n sertifikaat waarby die uitreiking van 'n bookmakerslisensie ingevolge Ordonnansie No. 26 van 1925 gemagtig word.

Iedereen wat beswaar wil maak teen die toestaan van so 'n sertifikaat of wat enige feit of inligting in verband daarmee aan die Komitee wil voorleë, kan dit skriftelik aan die Sekretaris van die Transvaalse Bookmakerslisensiekomitee, Privaatsak 64, Pretoria, doen om hom voor of op 14 Junie 1967 te bereik. Iedere sodanige persoon moet sy volle naam, beroep en posadres verstrek.

24-30

Any owner or occupier of immovable property situate within the area to which the scheme applies or within one mile of the boundary of any such scheme and any local authority whose area of jurisdiction is contiguous to such area shall have the right to object to the scheme and may notify the Director of Local Government, in writing, at the above address or P.O. Box 892, Pretoria, of such objection and of the reasons therefor at any time within 4 weeks from the date of this notice.

J. G. VAN DER MERWE,
Director of Local Government.

Pretoria, 24th May, 1967.

24-30

NOTICE No. 196 OF 1967.

JOHANNESBURG TOWN-PLANNING SCHEME
No. 1/261.

It is hereby notified in terms of subsection (1) of section 31 of the Town-planning and Townships Ordinance, 1965, that the City Council of Johannesburg has applied for Johannesburg Town-planning Scheme No. 1, 1946, to be amended by the rezoning of the southern portion of consolidated Stand No. 365, Doornfontein, situated at the intersection of Beit and Buxton Streets from "General Residential" to "General Business" subject to certain conditions.

This amendment will be known as Johannesburg Town-planning Scheme No. 1/261. Further particulars of the Scheme are open for inspection at the office of the Town Clerk, Johannesburg, and at the office of the Director of Local Government, Room No. B222, Provincial Building, Pretorius Street, Pretoria.

Any owner or occupier of immovable property situate within the area to which the scheme applies or within one mile of the boundary of any such scheme and any local authority whose area of jurisdiction is contiguous to such area shall have the right to object to the scheme and may notify the Director of Local Government, in writing, at the above address or P.O. Box 892, Pretoria, of such objection and of the reasons therefor at any time within 4 weeks from the date of this notice.

J. G. VAN DER MERWE,
Director of Local Government.

Pretoria, 24th May, 1967.

24-30

NOTICE No. 197 OF 1967.

BEDFORDVIEW TOWN-PLANNING SCHEME No.
1/18.

It is hereby notified in terms of subsection (1) of section 31 of the Town-planning and Townships Ordinance, 1965, that the Village Council of Bedfordview has applied for Bedfordview Town-planning Scheme No. 1, 1948, to be amended as follows:—

- (a) By the addition of the numbers 119 to 126 inclusive in Table A, Part 1—new streets and widening of existing streets and the provision of a public open space.
- (b) By the deletion of Section (vii), Table C, Clause 15, as this requirement falls away in view of the proposed establishment of Bedford Gardens Township.
- (c) By the addition of further Height Zones 4 and 5 under Clause 24, Table E. The area involved is along Sovereign and Smith Streets.
- (d) By amending Table F (Coverage) by adding zones 4 and 5. The area involved is along Sovereign and Smith Streets.

Enige eienaar of besitter van onroerende eiendom wat geleë is binne die gebied ten opsigte waarvan die skema van toepassing is, of binne een myl van die grens van enige sodanige skema en enige plaaslike bestuur wie se regsgebied aangrensend is aan sodanige gebied, het die reg om beswaar teen die skema aan te teken en kan te eniger tyd binne 4 weke vanaf die datum van hierdie kennisgewing die Direkteur van Plaaslike Bestuur by bovermelde adres of Posbus 892, Pretoria, skriftelik in kennis stel van so 'n beswaar en die redes daarvoor.

J. G. VAN DER MERWE,
Direkteur van Plaaslike Bestuur.

Pretoria 24 Mei 1967.

24-30

KENNISGEWING No. 196 VAN 1967.

JOHANNESBURG-DORPSAANLEGSKEMA
No. 1/261.

Hierby word ooreenkomstig die bepalings van sub-artikel (1) van artikel 31 van die Ordonnansie op Dorpsbeplanning en Dorpe, 1965, bekendgemaak dat die Stadsraad van Johannesburg aansoek gedoen het om Johannesburg-dorpsaanlegskema No. 1, 1946, te wysig deur die herindelings van die suidelike gedeelte van gekonsolideerde Erf. No. 365, Doornfontein, wat by die kruising van Beit- en Buxtonstraat geleë is, op sekere voorwaardes van „Algemene Woon” tot „Algemene Besigheid”.

Verdere besonderhede van hierdie skema (wat Johannesburg-dorpsaanlegskema No. 1/261 genoem sal word) lê in die kantoor van die Stadsklerk van Johannesburg en in die kantoor van die Direkteur van Plaaslike Bestuur, Kamer No. B222, Provinsiale Gebou, Pretoriusstraat, Pretoria, ter insae.

Enige eienaar of besitter van onroerende eiendom wat geleë is binne die gebied ten opsigte waarvan die skema van toepassing is, of binne een myl van die grens van enige sodanige skema en enige plaaslike bestuur wie se regsgebied aangrensend is aan sodanige gebied, het die reg om beswaar teen die skema aan te teken en kan te eniger tyd binne 4 weke vanaf die datum van hierdie kennisgewing die Direkteur van Plaaslike Bestuur by bovermelde adres of Posbus 892, Pretoria, skriftelik in kennis stel van so 'n beswaar en die redes daarvoor.

J. G. VAN DER MERWE,
Direkteur van Plaaslike Bestuur.

Pretoria 24 Mei 1967.

24-30

KENNISGEWING No. 197 VAN 1967.

BEDFORDVIEW-DORPSAANLEGSKEMA No. 1/18.

Hierby word ooreenkomstig die bepalings van sub-artikel (1) van artikel 31 van die Ordonnansie op Dorpsbeplanning en Dorpe, 1965, bekend gemaak dat die Dorpsraad van Bedfordview aansoek gedoen het om Bedfordview-dorpsaanlegskema No. 1, 1948 soos volg te wysig:—

- (a) Deur die byvoeging van die nommers 119 tot 126 in Tabel A, Deel 1—nuwe strate en verbreding van bestaande strate en die voorsiening van 'n publieke oop ruimte.
- (b) Deur die skraping van artikel (vii), Tabel C, klousule 15, aangesien laasgenoemde verval weens die stigting van voorgenome dorp Bedford Gardens.
- (c) Deur die toevoeging van verdere hoogtestrewe 4 en 5 in klousule 24, Tabel E. Die betrokke gebied is langs Sovereignstraat en Smithstraat.
- (d) Deur Tabel F (Dekking) te wysig deur die toevoeging van Streke 4 en 5. Die betrokke gebied is langs Sovereignstraat en Smithstraat.

This amendment will be known as Bedfordview Town-planning Scheme No. 1/18. Further particulars of the Scheme are open for inspection at the office of the Town Clerk, Bedfordview, and at the office of the Director of Local Government, Room No. B222, Provincial Building, Pretorius Street, Pretoria.

Any owner or occupier of immovable property situate within the area to which the scheme applies or within one mile of the boundary of any such scheme and any local authority whose area of jurisdiction is contiguous to such area shall have the right to object to the scheme and may notify the Director of Local Government, in writing, at the above address or P.O. Box 892, Pretoria, of such objection and of the reasons therefor at any time within 4 weeks from the date of this notice.

J. G. VAN DER MERWE,
Director of Local Government.

Pretoria, 4th May, 1967.

NOTICE No. 198 OF 1967.

PRETORIA TOWN-PLANNING SCHEME No. 1/106.

It is hereby notified in terms of subsection (1) of section 39 of the Townships and Town-planning Ordinance, 1931, that the City Council of Pretoria has applied for Pretoria Town-planning Scheme No. 1, 1944, to be amended by the rezoning of certain portion, Portion B of Portion 1 and the remainder of Portion 1 of Erf No. 724, Pretoria, situate on the south-western corner of Visagie and Van der Walt Streets, from "General Residential" to "Special" to permit the erection thereon of flats and shops with a maximum shopping area of 2,000 square feet, subject to the conditions as shown on Plan No. 330 in Annexure B of the draft scheme.

This amendment will be known as Pretoria Town-planning Scheme No. 1/106. Further particulars of the scheme are lying for inspection at the office of the Town Clerk, Pretoria, and at the office of the Secretary of the Townships Board, Room No. B222, Provincial Building, Pretorius Street, Pretoria.

Every owner or occupier of immovable property situate within the area to which the scheme applies shall have the right of objection to the scheme and may notify the Secretary of the Townships Board, in writing, at the above address or P.O. Box 892, Pretoria, of such objection and of the grounds thereof at any time within one month after the last publication of this notice in the *Provincial Gazette*, i.e. on or before the 6th July, 1967.

H. MATTHEE,
Secretary, Townships Board.

Pretoria, 24th May, 1967.

NOTICE No. 199 OF 1967.

PRETORIA TOWN-PLANNING SCHEME
No. 1/132.

It is hereby notified in terms of subsection (1) of section thirty-nine of the Townships and Town-planning Ordinance, 1931, that the City Council of Pretoria has applied for Pretoria Town-planning Scheme No. 1, 1944, to be amended by the rezoning of Erven Nos. 1487, 1488 and 1489, Capital Park Extension No. 1, from "Special Residential" to "Special", to permit the use of the land for purposes of a public garage and motor vehicle testing and repair centre, subject to the conditions as set out in Annexure B, Plan No. 351.

This amendment will be known as Pretoria Town-planning Scheme No. 1/132. Further particulars of the Scheme are lying for inspection at the office of the Town Clerk, and at the office of the Secretary of the Townships Board, Room No. B222, Provincial Building, Pretorius Street, Pretoria.

Verdere besonderhede van hierdie skema (wat Bedfordview-dorpsaanlegkskema No. 1/18 genoem sal word) lê in die kantoor van die Stadsclerk van Bedfordview en in die kantoor van die Direkteur van Plaaslike Bestuur, Kamer B222, Provinsiale Gebou, Pretoriusstraat, Pretoria, ter insae.

Enige eienaar of besitter van onroerende eiendom wat geleë is binne die gebied ten opsigte waarvan die skema van toepassing is, of binne een myl van die grens van enige sodanige skema en enige plaaslike bestuur wie se reggebied aangrensend is aan sodanige gebied, het die reg om beswaar teen die skema aan te teken en kan te eniger tyd binne 4 weke vanaf die datum van hierdie kennisgewing die Direkteur van Plaaslike Bestuur by bovermelde adres of Posbus 892, Pretoria, skriftelik in kennis stel van so 'n beswaar en die redes daarvoor.

J. G. VAN DER MERWE,
Direkteur van Plaaslike Bestuur.

Pretoria, 24 Mei 1967.

24-30

KENNISGEWING No. 198 VAN 1967.

PRETORIA-DORPSAANLEGSKEMA No. 1/106.

Hierby word ooreenkomstig die bepalings van subartikel (1) van artikel 39 van die Dorpe- en Dorpsaanlegordonnansie, 1931, bekendgemaak dat die Stadsraad van Pretoria aansoek gedoen het om Pretoria-dorpsaanlegskema No. 1, 1944, te wysig deur die herindelings van sekere gedeelte, Gedeelte B van Gedeelte 1 en die restant van Gedeelte 1 van Erf No. 724, Pretoria, geleë op die suidwestehoek van Visagie- en Van der Waltstraat, van „Algemene Woon” tot „Spesiaal” ten einde die oprigting van woonstelgeboue en winkels met 'n maksimum winkeloppervlakte van 2,000 vierkante voet aldaar toe te laat onderworpe aan die voorwaardes wat op Plan No. 330, in Bylae B van die ontwerpkskema aangetoon word.

Verdere besonderhede van hierdie skema (wat Pretoria-dorpsaanlegkskema No. 1/106 genoem sal word) lê in die kantoor van die Stadsclerk van Pretoria en in die kantoor van die Sekretaris van die Dorperaad, Kamer No. B222, Provinsiale Gebou, Pretoriusstraat, Pretoria, ter insae.

Alle eienaars of bewoners van onroerende eiendom wat geleë is binne die gebied ten opsigte waarvan die skema van toepassing is, het die reg om beswaar teen die skema aan te teken en kan te eniger tyd binne 'n maand na die laaste publikasie van hierdie kennisgewing in die *Offisiële Koerant van die Provinsie*, d.w.s. op of voor 6 Julie 1967, die Sekretaris van die Dorperaad by bovermelde adres of Posbus 892, Pretoria, skriftelik in kennis stel van so 'n beswaar en die redes daarvoor.

H. MATTHEE,
Sekretaris, Dorperaad.

Pretoria, 24 Mei 1967.

24-30-7

KENNISGEWING No. 199 VAN 1967.

PRETORIA-DORPSAANLEGSKEMA No. 1/132.

Hierby word ooreenkomstig die bepalings van subartikel (1) van artikel nege-en-dertig van die Dorpe- en Dorpsaanlegordonnansie, 1931, bekendgemaak dat die Stadsraad van Pretoria aansoek gedoen het om Pretoria-dorpsaanlegskema No. 1, 1944, te wysig deur die herbesteding van Erwe Nos. 1487, 1488 en 1489, Capital Park-uitbreiding No. 1, van „Spesiale Woon” tot „Spesiaal”, ten einde die gebruik van die grond vir doeleindes van 'n openbare garage, en motorvoertuigtoets- en herstelsentrum, toe te laat onderworpe aan die voorwaardes soos vervat in Bylae B, Plan No. 351.

Verdere besonderhede van hierdie skema (wat Pretoria-dorpsaanlegkskema No. 1/132 genoem sal word) lê in die kantoor van die Stadsclerk van Pretoria en in die kantoor van die Sekretaris van die Dorperaad, Kamer No. B222, Provinsiale Gebou, Pretoriusstraat, Pretoria, ter insae.

at the above address or P.O. Box 892, Pretoria, of such objection and of the reasons therefor at any time within 4 weeks from the date of this notice.

J. G. VAN DER MERWE,
Director of Local Government.

Pretoria, 30th May, 1967.

30-7

NOTICE No. 205 OF 1967.

RANDBURG AMENDMENT SCHEME No. 24.

It is hereby notified in terms of subsection (1) of section 31 of the Town-planning and Townships Ordinance, 1965, that the Town Council of Randburg has applied for Randburg Town-planning Scheme, 1954, to be amended by the inclusion of Erven Nos. 161-162, Bordeaux, in Height Zone 1A and the rezoning of Erf No. 164, Bordeaux, from "Special Residential" to "Special" for free public parking.

This amendment will be known as Randburg Amendment Scheme No. 24. Further particulars of the Scheme are open for inspection at the office of the Town Clerk, Randburg, and at the office of the Director of Local Government, Room No. B222, Provincial Building, Pretorius Street, Pretoria.

Any owner or occupier of immovable property situate within the area to which the scheme applies or within one mile of the boundary of any such scheme and any local authority whose area of jurisdiction is contiguous to such area shall have the right to object to the scheme and may notify the Director of Local Government, in writing, at the above address or P.O. Box 892, Pretoria, of such objection and of the reasons therefor at any time within four weeks from the date of this notice.

J. G. VAN DER MERWE,
Director of Local Government.

Pretoria, 30th May, 1967.

NOTICE No. 206 OF 1967.

LICHTENBURG AMENDMENT SCHEME No. 1/13.

It is hereby notified in terms of subsection (1) of section thirty-one of the Town-planning and Townships Ordinance, 1965, that the Town Council of Lichtenburg has applied for Lichtenburg Town-planning Scheme No. 1, 1953, to be amended by the rezoning of a portion of Portion A of Erf No. 63, situated on the corner of Lang Street and Transvaal Street, Lichtenburg Township, from "General Business" to "General".

This amendment will be known as Lichtenburg-Amendment Scheme No. 1/13. Further particulars of the Scheme are open for inspection at the office of the Town Clerk, Lichtenburg, and at the office of the Director of Local Government, Room B222, Provincial Building, Pretorius Street, Pretoria.

Any owner or occupier of immovable property situate within the area to which the scheme applies or within one mile of the boundary of any such scheme and any local authority whose area of jurisdiction is contiguous to such area shall have the right to object to the scheme and may notify the Director of Local Government, in writing, at the above address or P.O. Box 892, Pretoria, of such objection and of the reasons therefor at any time within four weeks from the date of this notice.

J. G. VAN DER MERWE,
Director of Local Government.
Pretoria, 30th May, 1967.

kennisgewing die Direkteur van Plaaslike Bestuur by bovermelde adres of Posbus 892, Pretoria, skriftelik in kennis stel van so 'n beswaar en die redes daarvoor.

J. G. VAN DER MERWE,
Direkteur van Plaaslike Bestuur.

Pretoria, 30 Mei 1967.

30-7

KENNISGEWING No. 205 VAN 1967.

RANDBURG-WYSIGINGSKEMA No. 24.

Hierby word ooreenkomstig die bepalings van sub-artikel (1) van artikel 31 van die Ordonnansie op Dorpsbeplanning en Dorpe, 1965, bekendgemaak dat die Stadsraad van Randburg aansoek gedoen het om Randburg-dorpsaanlegskema, 1954, te wysig deur die insluiting van Erwe Nos. 161 en 162, Bordeaux, in Hoogtestreek 1A, en die herindelings van Erf No. 164, Bordeaux, van „Spesiale Woon” tot „Spesiaal” vir gratis openbare parking.

Verdere besonderhede van hierdie skema (wat Randburg-wysigingskema No. 24 genoem sal word) lê in die kantoor van die Stadsklerk van Randburg, en in die kantoor van die Direkteur van Plaaslike Bestuur, Kamer No. B222, Provinsiale Gebou, Pretoriusstraat, Pretoria, ter insae.

Enige eienaar of besitter van onroerende eiendom wat geleë is binne die gebied ten opsigte waarvan die skema van toepassing is, of binne een myl van die grens van enige sodanige skema en enige plaaslike bestuur wie se regsgebied aangrensend is aan sodanige gebied, het die reg om beswaar teen die skema aan te teken en kan te eniger tyd binne vier weke vanaf die datum van hierdie kennisgewing die Direkteur van Plaaslike Bestuur by bovermelde adres of Posbus 892, Pretoria, skriftelik in kennis stel van so 'n beswaar en die redes daarvoor.

J. G. VAN DER MERWE,
Direkteur van Plaaslike Bestuur.

Pretoria, 30 Mei 1967.

30-7

KENNISGEWING No. 206 VAN 1967.

LICHTENBURG-WYSIGINGSKEMA No. 1/13.

Hierby word ooreenkomstig die bepalings van sub-artikel (1) van artikel een-en-dertig van die Ordonnansie op Dorpsbeplanning en Dorpe, 1965, bekend gemaak dat die Stadsraad van Lichtenburg aansoek gedoen het om Lichtenburg-dorpsaanlegskema No. 1, 1953, te wysig deur die herindelings van 'n gedeelte van Gedeelte A van Erf No. 63, geleë op die hoek van Langs raat en Transvaalstraat, dorp Lichtenburg, van „Algemene Besigheid” tot „Algemeen”.

Verdere besonderhede van hierdie skema (wat Lichtenburg-wysigingskema No. 1/13 genoem sal word) lê in die kantoor van die Stadsklerk van Lichtenburg en in die kantoor van die Direkteur van Plaaslike Bestuur, Kamer No. B222, Provinsiale Gebou, Pretoriusstraat, Pretoria, ter insae.

Enige eienaar of besitter van onroerende eiendom wat geleë is binne die gebied ten opsigte waarvan die skema van toepassing is, of binne een myl van die grens van enige sodanige skema en enige plaaslike bestuur wie se regsgebied aangrensend is aan sodanige gebied, het die reg om beswaar teen die skema aan te teken en kan te eniger tyd binne vier weke vanaf die datum van hierdie kennisgewing die Direkteur van Plaaslike Bestuur by bovermelde adres of Posbus 892, Pretoria, skriftelik in kennis stel van so 'n beswaar en die redes daarvoor.

J. G. VAN DER MERWE,
Direkteur van Plaaslike Bestuur.

Pretoria, 30 Mei 1967.

30-7

NOTICE No. 207 OF 1967.

PRETORIA AMENDMENT SCHEME No. 1/136.

It is hereby notified, in terms of subsection (1) of section 39 of the Town-planning and Townships Ordinance, 1965, that the City Council of Pretoria has applied for Pretoria Town-planning Scheme No. 1, 1944, to be amended as follows:—

The deletion of proviso (iv) to clause 22 (c) of the Pretoria Town-planning Scheme No. 1 of 1944 and the substitution therefor of the following proviso:—

“(iv) Buildings on erven situate in Height Zones 2 and 3 within the area bounded by Prince's Park Avenue, Boom Street, Scheiding Street and the Apies River, where the consent of the Council, in terms of clause 18 for the erection of a building higher than permitted in terms of Table E is obtained; provided that the following conditions shall apply:—

- (1) Such buildings shall embody in their design some special features which in the opinion of the Council add to the general amenity of the area.
- (2) Provision shall be made for parking for such buildings in accordance with clause 27 (e) and Table G.
- (3) The owner of such building shall, if the Council so requires, treat or improve any exposed side or back elevation of any building on any adjoining site at his own cost and to the satisfaction of the Council.”

This amendment will be known as Pretoria Amendment Scheme No. 1/136. Further particulars of the Scheme are open for inspection at the office of the Town Clerk, Pretoria, and at the office of the Director of Local Government, Room No. B222, Provincial Building, Pretorius Street, Pretoria.

Any owner or occupier of immovable property situate within the area to which the scheme applies or within one mile of the boundary of any such scheme and any local authority whose area of jurisdiction is contiguous to such area shall have the right to object to the scheme and may notify the Director of Local Government in writing at the above address or P.O. Box 892, Pretoria, of such objection and of the reasons therefor at any time within four weeks from the date of this notice.

J. G. VAN DER MERWE,
Director of Local Government.

Pretoria, 30th May, 1967.

NOTICE No. 208 OF 1967.

JOHANNESBURG AMENDMENT SCHEME
No. 1/257.

It is hereby notified in terms of subsection (1) of section 31 of the Town-planning and Townships Ordinance, 1965, that the City Council of Johannesburg has applied for Johannesburg Town-planning Scheme No. 1, 1946, to be amended by the rezoning of Erf No. 429, Saxonwold Township, being No. 1 Eastwold Way, on the north-east corner of the intersection of Earlswood Way and Eastwold Way from “One dwelling per erf” to “One dwelling per 20,000 square feet”, subject to certain conditions.

This amendment will be known as Johannesburg Amendment Scheme No. 1/257. Further particulars of the Scheme are open for inspection at the office of the Town Clerk, Johannesburg, and at the office of the Director of Local Government, Room No. B222, Provincial Building, Pretorius Street, Pretoria.

KENNISGEWING No. 207 VAN 1967.

PRETORIA-WYSIGINGSKEMA No. 1/136.

Hierby word ooreenkomstig die bepalings van subartikel (1) van artikel 39 van die Ordonnansie op Dorpsbeplanning en Dorpe, 1965, bekendgemaak dat die Stadsraad van Pretoria aansoek gedoen het om Pretoria-dorpsaanlegskema No. 1, 1944, soos volg te wysig:—

Die skraping van voorbehoudsbepaling (iv) van klausule 22 (c) van die Pretoriase-dorpsbeplanningkema No. 1 van 1944 en die vervanging daarvan deur die volgende voorbehoudsbepaling:—

„(iv) Geboue op erwe Hoogtestreke 2 en 3 wat geleë is binne die gebied wat deur Prinsesparklaan, Boom- en Scheidingstraat en die Apiesrivier begrens word, waar Raadstoestemming ingevolge klausule 18 (a) verkry is vir die oprigting van hoër geboue as die wat ingevolge Tabel E toelaatbaar is, mits die onderstaande voorwaardes van toepassing is:—

- (1) Sodanige geboue moet in hul ontwerp sekere spesiale kenmerke bevat wat, na dat Raad se mening, tot die algemene bevalligheid van die gebied sal bydra.
- (2) Daar moet parkeerruimte vir sodanige geboue ooreenkomstig klausule 27 (e) en Tabel G verskaf word.
- (3) Die eienaar van sodanige gebou moet, as die Raad dit vereis, enige ontblote sy- of agteraansig van enige gebou op 'n aangrensende perseel, op eie koste en ten genoëe van die Raad, behandel of verbeter.”

Verdere besonderhede van hierdie skema (wat Pretoria-wysigingskema No. 1/136 genoem sal word) lê in die kantoor van die Stadsklerk van Pretoria en in die kantoor van die Direkteur van Plaaslike Bestuur, Kamer No. B222, Provinsiale Gebou, Pretoriusstraat, Pretoria, ter insae.

Enige eienaar of besitter van onroerende eiendom wat geleë is binne die gebied ten opsigte waarvan die skema van toepassing is, of binne een myl van die grens van enige sodanige skema en enige plaaslike bestuur wie se regsgebied aangrensend is aan sodanige gebied, het die reg om beswaar teen die skema aan te teken en kan te eniger tyd binne vier weke vanaf die datum van hierdie kennisgewing die Direkteur van Plaaslike Bestuur by bovermelde adres of Posbus 892, Pretoria, skriftelik in kennis stel van so 'n beswaar en die redes daarvoor.

J. G. VAN DER MERWE,
Direkteur van Plaaslike Bestuur,
Pretoria, 30 Mei 1967. 30-7

KENNISGEWING No. 208 VAN 1967.

JOHANNESBURG-WYSIGINGSKEMA No. 1/257.

Hierby word ooreenkomstig die bepalings van subartikel (1) van artikel 31 van die Ordonnansie op Dorpsbeplanning en Dorpe, 1965, bekendgemaak dat die Stadsraad van Johannesburg aansoek gedoen het om Johannesburg-dorpsaanlegskema No. 1, 1946, te wysig deur die herindelings van Erf No. 429, Dorp Saxonwold, naamlik Eastwold Way No. 1, op die noordoostelike hoek van die kruising van Earlswood Way en Eastwold Way, op sekere voorwaardes van „Een woonhuis per erf” tot „Een woonhuis per 20,000 vierkante voet”.

Verdere besonderhede van hierdie skema (wat Johannesburg-wysigingskema No. 1/257 genoem sal word) lê in die kantoor van die Stadsklerk van Johannesburg en in die kantoor van die Direkteur van Plaaslike Bestuur, Kamer No. B222, Provinsiale Gebou, Pretoriusstraat, Pretoria, ter insae.

IMPORTANT NOTES.

1. The relative tender documents, including the Administration's official tender forms, are obtainable on application from the relative addresses indicated below: Such documents and any tender/contract conditions not embodied in the tender documents are also available for inspection at the said addresses:—

Tender Ref.	Postal Address, Pretoria.	Office in New Provincial Building, Pretoria.			
		Room No.	Block.	Floor.	Phone No., Pretoria.
H.A.....	Director of Hospital Services, Private Bag 221	A930	A	9	(89401) (89251)
H.B.....	Director of Hospital Services, Private Bag 221	A746	A	7	89202/3
H.C.....	Director of Hospital Services, Private Bag 221	A729	A	7	89206
H.D.....	Director of Hospital Services, Private Bag 221	A740	A	7	89208/9
P.F.T...	Provincial Secretary (Purchases and Supplies), Private Bag 64	A1119	A	11	80965
R.F.T...	Director, Transvaal Roads Department, Private Bag 197	D518	D	5	89184
T.E.D...	Director, Transvaal Education Department, Private Bag 269	A463	A	4	80655
T.O.D...	Director, Transvaal Education Department, Private Bag 269	A470	A	4	80651
W.F.T...	Director, Transvaal Department of Works, Private Bag 28	C109	C	1	80675
W.F.T.B.	Director, Transvaal Department of Works, Private Bag 228	CM7	C	M	80306

2. The Administration is not bound to accept the lowest or any tender and reserves the right to accept a portion of a tender.

3. In the case of each W.F.T.B. tender the tenderer must pay a deposit of R4 before he will be supplied with the tender documents. Such deposit must be in the form of cash, a bank initialed cheque, or a departmental standing deposit receipt (R10). The said deposit will be refunded if a bona fide tender is received from the tenderer or if the tender documents including plans, specifications and bills of quantities are returned by the tenderer within 14 days after the closing date of the tender to the relative address shown in note 1 above.

4. All tenders must be submitted on the Administration's official tender forms.

5. Each tender must be submitted in a separate sealed envelope addressed to the Chairman, Transvaal Provincial Tender Board, P.O. Box 1040, Pretoria, and must be clearly superscribed to show the tenderer's name and address, as well as the number, description and closing date of the tender. Tenders must be in the hands of the Chairman by 11 a.m. on the closing date indicated above.

6. If tenders are delivered by hand, they must be deposited in the Formal Tender Box at the Enquiry Office, in the foyer of the New Provincial Building, at the Pretorius Street main public entrance (near Bosman Street corner), Pretoria, by 11 a.m. on the closing date.

BELANGRIKE OPMERKINGS.

1. Die betrokke tenderdokumente, met inbegrip van die amptelike tendervorms van die Administrasie, is op aanvraag by die onderstaande adresse verkrygbaar. Sodanige dokumente asmede enige tender/kontrakvoorwaardes wat nie in die tenderdokumente opgeneem is nie, is ook by die genoemde adresse vir inspeksie verkrygbaar:—

Tender-verwysing.	Posadres te Pretoria.	Kantoor in Nuwe Provinsiale Gebou, Pretoria.			
		Kamer-no.	Bllok.	Verdieping.	Telefoonno., Pretoria.
H.A.....	Direkteur van Hospitaaldiens-te, Privaatsak 221	A930	A	9	(89401) (89251)
H.B.....	Direkteur van Hospitaaldiens-te, Privaatsak 221	A746	A	7	89202/3
H.C.....	Direkteur van Hospitaaldiens-te, Privaatsak 221	A729	A	7	89206
H.D.....	Direkteur van Hospitaaldiens-te, Privaatsak 221	A740	A	7	89208/9
P.F.T...	Provinsiale Sekretaris (Aankope en Voorrade), Privaatsak 64	A1119	A	11	80955
R.F.T...	Direkteur, Transvaalse Paale-departement, Privaatsak 197	D518	D	5	89184
T.E.D...	Direkteur, Transvaalse Onderwysdepartement, Privaatsak 269	A463	A	4	80655
T.O.D...	Direkteur, Transvaalse Onderwysdepartement, Privaatsak 269	A470	A	4	80651
W.F.T...	Direkteur, Transvaalse Werke-departement, Privaatsak 228	C109	C	1	80675
W.F.T.B.	Direkteur, Transvaalse Werke-departement, Privaatsak 228	CM7	C	M	80306

2. Die Administrasie is nie daartoe verplig om die laagste of enige tender aan te neem nie en behou hom die reg voor om 'n gedeelte van 'n tender aan te neem.

3. In die geval van iedere W.F.T.B.-tender, moet die tenderaar 'n deposito van R4 stort alvorens hy van die tenderdokumente voorsien sal word. Sodanige deposito moet in kontantgeld wees, 'n tjek deur die bank geparafeer of 'n departementele legorderkwitansie (R10). Genoemde depositobedrag sal terugbetaal word as 'n bona fide inskrywing van die tenderaar ontvang word of as die tenderdokumente, met inbegrip van planne, spesifikasies en hoeveelheidslyste, binne 14 dae na die sluitingsdatum van die tender deur die tenderaar teruggestuur word na die betrokke adres in opmerking 1 hierbo aangetoon.

4. Alle tenders moet op die amptelike tendervorms van die Administrasie voorgelê word.

5. Iedere inskrywing moet in 'n afsonderlike verseëde koevert ingedien word, geadresseer aan die Voorsitter, Die Transvaalse Provinsiale Tenderaad, Posbus 1040, Pretoria, en moet duidelik van die opskrif voorsien wees ten einde die tenderaar se naam en adres aan te toon asook die nommer, beskrywing en sluitingsdatum van die tender. Inskrywings moet teen 11 vm. op die sluitingsdatum hierbo aangetoon, in die Voorsitter se hande wees.

6. Indien inskrywings per hand ingedien word, moet hulle teen 11 vm. op die sluitingsdatum in die Formele Tenderbus geplaas wees by die navraagkantoor in die voorportaal van die nuwe Provinsiale Gebou by die hoofingang aan Pretoriusstraat se kant (naby die hoek van Bosmanstraat), Pretoria.

POUND SALES.

Unless previously released, the animals described hereunder will be sold as indicated.

Persons desiring to make inquiries respecting the animals described hereunder, in the case of animals in municipal pounds, should address the Town Clerk; for those in district pounds, the Magistrate of the district concerned.

BREYTEN Municipal Pound, on the 7th June, 1967, at 9 a.m.—1 Bull, 5 years, black with white belly.

KRUISFONTEIN Pound, District of Pretoria, on the 21st June, 1967, at 11 a.m.—1 Bull, mixed, 3 years, black, left ear swallowtail; 1 bull, mixed, 2 years, red, left ear cropped; 1 ox, mixed, 3 years, red, left ear cropped; 2 cows, mixed, 7 years, red, branded TS5, left ears cropped; 1 heifer, mixed, 3 years, red, left ear cropped; 1 heifer, mixed, 4 years, red, branded TS5, left ear cropped; 2 oxen, mixed, 10 years, red; 1 ox, mixed, 9 years, red; 1 ox, mixed, 8 years, red, branded +H1; 1 cow, mixed, 8 years, red.

OTTOSHOO Health Committee Pound, on the 7th June, 1967, at 10 a.m.—1 Ox, 4 years, black; 1 ox, 5 years, red.

ZWARTFONTEIN Pound, District of Marico, on the 21st June, 1967, at 11 a.m.—1 Heifer, thick-horned native cattle, black, right ear cropped, left ear nearly cropped.

SKUTVERKOPINGS.

Tensy voor die tyd gelos, sal die diere hieronder beskryf, verkoop word soos aangedui.

Persone wat navraag wens te doen aangaande die hieronder omskrewe diere moet in die geval van diere in munisipale skutte, die Stadsclerk nader, en wat diere in distrikskutte betref, die betrokke Landdros.

BREYTENSE Munisipale Skut, op 7 Junie 1967, om 9 vm.—1 Bul, 5 jaar, swart met witpens.

KRUISFONTEIN Skut, Distrik Pretoria, op 21 Junie 1967, om 11 vm.—1 Bul, gemeng, 3 jaar, swart, linkeroor swaelstert; 1 bul, gemeng, 2 jaar, rooi, linkeroor stomp; 1 os, gemeng, 3 jaar, rooi, linkeroor stomp; 2 koeie gemeng, 7 jaar, rooi, brandmerk TS5, linkerore stomp; 1 vers, gemeng, 3 jaar, rooi, linkeroor stomp; 1 vers, gemeng, 4 jaar, rooi, brandmerk TS5, linkeroor stomp; 2 osse, gemeng, 10 jaar, rooi; 1 os, gemeng, 9 jaar, rooi; 1 os, gemeng, 8 jaar, rooi, brandmerk +H1; 1 koei, gemeng, 8 jaar, rooi.

OTTOSHOO Gesondheidskomitee Skut, op 7 Junie 1967, om 10 vm.—1 Os, 4 jaar, swart; 1 os, 5 jaar, rooi.

ZWARTFONTEIN Skut, Distrik Marico, op 21 Junie 1967, om 11 vm.—1 Vers, kafferbees, swart, regteroor stomp, linkeroor amper stomp.

VILLAGE COUNCIL OF DULLSTROOM.

ALIENATION OF LAND.

Notice is hereby given, in terms of Section 79 (18) of the Local Government Ordinance, No. 17 of 1939, as amended, that it is the intention of the Council, subject to the approval of the Administrator, to alienate a portion of Portion 1 (Dullstroom Dorpsgronde) situated next to Teding van Berkhout and Achterom Streets.

The Conditions of Sale may be inspected at the office of the undersigned during office hours and any objections to the said sale, must be lodged, in writing, with the undersigned not later than the 7th day of June, 1967.

J. J. KITSHOFF,
Town Clerk.

Village Council,
Dullstroom, 3rd May, 1967.

DORPSRAAD VAN DULLSTROOM.

VERVREEMDING VAN GROND.

Kennis word hiermee gegee ingevolge Artikel 79 (18) van Ordonnansie No. 17 van 1939, soos gewysig, dat die Dorpsraad van Dullstroom voornemens is om, onderhewig aan die goedkeuring van die Administrateur, 'n gedeelte van Gedeelte 1 (Dullstroom Dorpsgronde), ongeveer 4.5 morg groot grensende aan Teding van Berkhout- en Achteromstraat, te vervreem by wyse van verkoop.

Die Voorwaardes van Verkoop kan nagesien word in die Kantoer van die Dorpsraad gedurende kantooreure en skriftelike beswaar teen die voornemens van die Raad moet by die Stadsclerk ingedien word nie later as 7 Junie 1967 nie.

J. J. KITSHOFF,
Stadsclerk.

Dorpsraad,
Dullstroom, 3 Mei 1967.

298—17-24-30

TOWN COUNCIL OF LYTTTELTON.

PROPOSED AMENDMENT TO THE PRETORIA REGION TOWN-PLANNING SCHEME No. 1/1960 (AMENDING SCHEME No. 102).

The Town Council of Lyttelton has prepared an amendment to the Pretoria Region Town-planning Scheme, to be known as Amending Scheme No. 102.

This Amending Scheme contains the following proposal:—

To amend the zoning of Holdings Nos. 38 and 35, Lyttelton Agricultural Holdings from "agricultural" to "general residential" to enable the owner to erect flats on the erf.

Particulars of this scheme are open for inspection during normal office hours at the office of the undersigned, Municipal Offices, Lyttelton, for a period of four weeks from the date of the first publication of this notice, which is 30th May, 1967.

Any owner or occupier of immovable property within the area of the Pretoria Region Town-planning Scheme or within one mile of the boundary thereof, has the right to object to the scheme or to make representations in respect thereof and if he wishes to do so he shall, within four weeks of the first publication of this notice which is 30th May, 1967, inform the local authority, in writing, of such objection or representation and shall state whether or not he wishes to be heard by the local authority.

J. J. HUMAN,
Town Clerk.

P.O. Box 14013,
Lyttelton, 30th May, 1967.
(Notice No. 21/1967.)

STADSRAAD VAN LYTTTELTON.

VOORGESTELDE WYSIGING VAN DIE PRETORIASTREEK-DORPSAANLEGSKEMA No. 1/1960 (WYSIGENDE SKEMA No. 102).

Die Stadsraad van Lyttelton het 'n wysiging van die Pretoriastreek-dorpsaanlegskema No. 1/1960 opgestel, wat bekend sal staan as Wysigende Skema No. 102.

Hierdie Wysigende Skema bevat die volgende voorstel:—

Om die indeling van Hoewes Nos. 38 en 35, Lyttelton Landbouhoewes van „landbou" na „algemene woondoeleindes" te verander ten einde die eienaars in staat te stel om woonstelle op die erf op te rig.

Besonderhede van hierdie skema lê ter insae gedurende gewone kantooreure by die kantoer van ondergetekende, Munisipale Kantore, Lyttelton, vir 'n tydperk van vier weke van die datum van die eerste publikasie van hierdie kennisgewing af, naamlik 30 Mei 1967.

Enige eienaar of okkupeerder van vaste eiendom binne die gebied van die Pretoriastreek-dorpsbeplanningskema of binne een myl van die grens daarvan het die reg om teen die skema beswaar te maak of om verhoë ten opsigte daarvan te rig en indien hy dit wil doen, moet hy die plaaslike bestuur binne vier weke van die eerste publikasie van hierdie kennisgewing naamlik, 30 Mei 1967, skriftelik in kennis stel en vermeld of hy deur die plaaslike bestuur gehoor wil word of nie.

J. J. HUMAN,
Stadsclerk.

Posbus 14013,
Lyttelton, 30 Mei 1967.
(Kennisgewing No. 21/1967.) 347—30-7

CITY OF JOHANNESBURG.

EXPROPRIATION OF LAND FOR A RAIL LINK TO SERVE THE PROPOSED NEW PRODUCE MARKET, ABATTOIR AND LIVESTOCK MARKET.

Notice is hereby given, in terms of sub-section (1) (b) of Section 6 of the Municipalities Powers of Expropriation Ordinance, 1903, of the intention of the City Council to expropriate—

- (i) a portion of Portion 84;
- (ii) a portion of Portion 85;
- (iii) a portion of Portion 497;
- (iv) Industrial Stand No. 271;

all of the farm Doornfontein No. 92—I.R., together measuring approximately 4.10 morgen, in order to construct and operate a railway siding to connect the proposed new produce market, abattoir and livestock market with the marshalling yard of the South African Railways and Harbours Administration at Prospect.

Any person interested as owner, lessee or occupier of the land which the Council proposes to expropriate who objects to the compulsory purchase thereof must serve notice, in writing, of such objection on the Council by not later than 17th June, 1967.

Further particulars of the scheme for which the land is required may be obtained at Room No. 230, Municipal Offices, City Hall, Johannesburg, during ordinary office hours.

A. P. BURGER,
Clerk of the Council.

Municipal Offices,
Johannesburg.

STAD JOHANNESBURG.

ONTEIENING VAN GROND VIR SPOORLYNVERBINDING OM DIE NUWE PRODUKTEMARK, SLAGPLAAS EN VEEMARK TE DIEN.

Daar word ingevolge subartikel (1) (b) van Artikel 6 van die Municipalities Powers of Expropriation Ordinance, 1903, hierby kennis gegee dat die Stadsraad voornemens is om—

- (i) 'n gedeelte van Gedeelte 84;
- (ii) 'n gedeelte van Gedeelte 85;
- (iii) 'n gedeelte van Gedeelte 497;
- (iv) Industrieel Standplaas No. 271;

van die plaas Doornfontein No. 92—I.R., wat altesaam sowat 4.10 morg groot is, te onteien met die doel om 'n spoorweglylyn te bou en aan te hou om die voorgestelde nuwe markterrein met die Suid-Afrikaanse Spoorwegadministrasie se opstelwerf by Prospect te verbind.

Enigiemand wat as eienaar, huurder of okkupant belang het by die grond wat die Raad voornemens is om te onteien en wat teen die onteiening daarvan beswaar wil opper, moet die Raad uiters op 17 Junie 1967, skriftelik van sy beswaar verwitig.

Besonderhede van die skema kan gedurende gewone kantooreure in Kamer No. 230, Stadshuis, Johannesburg, verkry word.

A. P. BURGER,
Klerk van die Raad.

Stadshuis,
Johannesburg. 308—17-24-30

CITY OF JOHANNESBURG.

PROPOSED AMENDMENT TO JOHANNESBURG TOWN-PLANNING SCHEME No. 1 (AMENDMENT SCHEME No. 1/273).

The City Council of Johannesburg has prepared a Draft Amendment Town-planning Scheme to be known as Amendment Town-planning Scheme No. 1/273.

This Draft Scheme contains the following proposal:—

To rezone Stands Nos. 2933 to 2948 (Leasehold), 3725 to 3740 (Freehold), Johannesburg, bounded by Ameshoff, Melle, Hoofd and Biccard Streets, from "General Residential" to "Special" subject to certain conditions. The effect of the rezoning will be to permit banks and building societies on the ground floor of the proposed building on the said stands and offices on the other floors and to change the height zoning.

The owners of these stands are Messrs. Carelne Investments (Pty.), Ltd., 1306 Thirteenth Floor, Zanza Building, Procs Street, Pretoria.

Particulars of this scheme are open for inspection at Room No. 423, Municipal Offices, Johannesburg, for a period of four weeks from the date of the first publication of this notice, which is the 24th May, 1967.

The Council will consider whether or not the scheme should be adopted.

Any owner or occupier of immovable property within the area of the Johannesburg Town-planning Scheme or within one mile of the boundary thereof, has the right to object to the scheme or to make representations in respect thereof, and if he wishes to do so, he shall within four weeks of the first publication of this notice, which is the 24th May, 1967, inform the local authority, in writing, of such objection or representation and shall state whether or not he wishes to be heard by the local authority.

A. P. BURGER,
Clerk of the Council.

Municipal Offices,
Johannesburg, 24th May, 1967.
(Notice No. 72/4/2/273.)

STAD JOHANNESBURG.

VOORGESTELDE WYSIGING VAN DIE JOHANNESBURGSE DORPSAANLEGSKEMA No. 1 (WYSIGING-SKEMA No. 1/273).

Die Stadsraad van Johannesburg het 'n Ontwerp wysigingsdorpsaanlegskema opgestel wat as Wysigingsdorpsbeplanningsskema No. 1/273 bekend sal staan.

Hierdie Ontwerpskema bevat die volgende voorstel:—

Die indeling van Standplase Nos. 2933 tot 2948 (pagpersele), 3725 tot 3740 (eiendomspersele), Johannesburg, wat deur Ameshoff-, Melle-, Hoofd- en Biccardstraat begrens word, word op sekere voorwaardes van „algemene woondoeleindes" na „spesiaal" te verander, sodat daar banke en bougenootskappe op die grondverdieping van die voorgestelde gebou op die genoemde standplase en kantore op die ander verdiepings ingerig, en die hoogte-indeling verander kan word.

Die firma Carelne Investments (Pty.), Ltd., Dertiende Verdieping 1306, Zanza-gebou, Procsstraat, Pretoria, is die eienaars van hierdie standplase.

Besonderhede van hierdie skema lê ter insae in Kamer No. 423, Stadhuis, Johannesburg, vir 'n tydperk van vier weke van die datum van die eerste publikasie van hierdie kennisgewing af, naamlik 24 Mei 1967.

Die Raad sal die skema oorweeg en besluit of dit aangeneem moet word.

Enige eienaar of okkupeerder van vaste eiendom binne die gebied van die Johannesburgse Dorpsaanlegskema No. 1 of binne een myl van die grense daarvan het die reg om teen die skema beswaar te maak, of om vertoë ten opsigte daarvan te rig, en indien hy dit wil doen, moet hy die plaaslike

bestuur binne vier weke van die eerste publikasie van hierdie kennisgewing, naamlik 24 Mei 1967, skriftelik van sodanige beswaar of vertoë in kennis stel en vermeld of hy deur die plaaslike bestuur gehoor wil word of nie.

A. P. BURGER,
Klerk van die Raad.

Stadhuis,
Johannesburg, 24 Mei 1967.
(Kennisgewing No. 72/4/2/273.)

323—24-30

CITY OF JOHANNESBURG.

PROPOSED AMENDMENT TO JOHANNESBURG TOWN-PLANNING SCHEME No. 1 (AMENDMENT SCHEME No. 1/275).

The City Council of Johannesburg has prepared a Draft Amendment Town-planning Scheme to be known as Amendment Town-planning Scheme No. 1/275.

This Draft Scheme contains the following proposal:—

To rezone Stands Nos. 3023, 3024, 3027 (Leasehold), 2910, 2909 and 2908 (Freehold), Johannesburg, situated at the south-western intersection of Jorissen and Eendracht Streets, from "General Residential" to "General Business" subject to certain conditions.

The owners of these stands are Messrs. Strathallan Investments (Pty.), Limited, 101 Douglas Court, 62 Noord Street, Johannesburg.

Particulars of this scheme are open for inspection at Room No. 423, Municipal Offices, Johannesburg, for a period of four weeks from the date of the first publication of this notice, which is the 24th May, 1967.

The Council will consider whether or not the scheme should be adopted.

Any owner or occupier of immovable property within the area of the Johannesburg Town-planning Scheme No. 1 or within one mile of the boundary thereof, has the right to object to the scheme or to make representations in respect thereof, and if he wishes to do so, he shall within four weeks of the first publication of this notice, which is the 24th May, 1967, inform the local authority, in writing, of such objection or representation and shall state whether or not he wishes to be heard by the local authority.

A. P. BURGER,
Clerk of the Council.

Municipal Offices,
Johannesburg, 24th May, 1967.
(Notice No. 72/4/2/275.)

STAD JOHANNESBURG.

VOORGESTELDE WYSIGING VAN DIE JOHANNESBURGSE DORPSAANLEGSKEMA No. 1 (WYSIGING-SKEMA No. 1/275).

Die Stadsraad van Johannesburg het 'n Ontwerp wysigingsdorpsaanlegskema opgestel wat as Wysigingsdorpsbeplanningsskema No. 1/275 bekend sal staan.

Hierdie Ontwerpskema bevat die volgende voorstel:—

Die indeling van Standplase Nos. 3023, 3024, 3027 (pagpersele), 2910, 2909 en 2908 (eiendomspersele), Johannesburg, wat by die suidwestelike hoek van die kruising van Jorissen- en Eendrachtstraat geleë is, word op sekere voorwaardes van „algemene woondoeleindes" na „algemene besigheidsdoeleindes" verander.

Die firma Strathallan Investments (Pty.), Ltd., Douglas Court 101, Noordstraat 62, Johannesburg, is die eienaars van hierdie standplase.

Besonderhede van hierdie skema lê ter insae in Kamer No. 423, Stadhuis, Johannesburg, vir 'n tydperk van vier weke van die datum van die eerste publikasie van hierdie kennisgewing af, naamlik 24 Mei 1967.

Die Raad sal die skema oorweeg en besluit of dit aangeneem moet word.

Enige eienaar of okkupeerder van vaste eiendom binne die gebied van die Johannesburgse Dorpsaanlegskema No. 1 of binne een myl van die grense daarvan het die reg om teen die skema beswaar te maak, of om vertoë ten opsigte daarvan te rig, en indien hy dit wil doen, moet hy die plaaslike bestuur binne vier weke van die eerste publikasie van hierdie kennisgewing, naamlik 24 Mei 1967, skriftelik van sodanige beswaar of vertoë in kennis stel en vermeld of hy deur die plaaslike bestuur gehoor wil word of nie.

A. P. BURGER,
Klerk van die Raad.

Stadhuis,
Johannesburg, 24 Mei 1967.
(Kennisgewing No. 72/4/2/275.)

321—24-30

VILLAGE COUNCIL OF BEDFORDVIEW.

PROPOSED PERMANENT CLOSING OF A PORTION OF BOTHMA ROAD, SITUATED BETWEEN THE REMAINING EXTENT OF HOLDING No. 90, GELDENHUIS ESTATE SMALL HOLDINGS, AND BEDFORDVIEW EXTENSION No. 74 TOWNSHIP.

Notice is hereby given in accordance with the provisions of Section 67 (3) of the Local Government Ordinance, No. 17 of 1939, as amended, that it is the intention of the Bedfordview Village Council, subject to the consent of the Honourable the Administrator, to permanently close a portion of Bothma Road situated between the remaining extent of Holding No. 90, Geldenhuis Estate Small Holdings and Bedfordview Extension No. 74 Township, to all traffic.

A plan showing the situation of the portion of the road to be closed, may be inspected at the Office of the Town Clerk during normal office hours.

Any person who has any objection to such closing, or who may have any claim for compensation, if such closing is carried out, must lodge his objection or claim, as the case may be, in writing, with the Town Clerk, Municipal Offices, Bedfordview, not later than the 19th July, 1967.

J. J. VAN L. SADIE,
Acting Town Clerk.

Municipal Offices,
Bedfordview, 17th May, 1967.

DORPSRAAD VAN BEDFORDVIEW.

VOORGESTELDE PERMANENTE SLUITING VAN 'N GEDEELTE VAN BOTHMAWEG, GELEë TUSSEN RESTERENDE GEDEELTE VAN HOEWE No. 90, GELDENHUIS ESTATE KLEINHOEWES EN BEDFORDVIEW-UITBREIDING No. 74.

Hierby word ooreenkomstig die bepalings van Artikel 67 (3) van die Ordonnansie op Plaaslike Bestuur, No. 17 van 1939, soos gewysig, bekendgemaak dat die Dorpsraad van Bedfordview voornemens is om, behoudens goedkeuring deur Sy Edele die Administrateur, 'n gedeelte van Bothmaweg, geleë tussen resterende gedeelte van Hoewe No. 90, Geldenhuis Estate Kleinhoewes en Bedfordview-Uitbreiding No. 74, permanent vir alle verkeer te sluit.

'n Plan waarop die ligging van die betrokke straatgedeelte aangedui word, lê gedurende gewone kantoorure in die kantoor van die Stadsklerk ter insae.

Enige iemand wat beswaar wil opper teen die voorgenoemde sluiting of wat moontlik skadevergoeding sal wil eis, al na gelang van die geval, indien die voorgestelde sluiting plaasvind, moet sodanige beswaar of eis skriftelik voor 18 Julie 1967, by die Stadsklerk, Munisipale Kantore, Bedfordview, indien.

J. J. VAN L. SADIE,
Waarnemende Stadsklerk.

Munisipale Kantore,
Bedfordview, 17 Mei 1967.

335—24-30-7

TOWN COUNCIL OF MEYERTON.—STADSRAAD VAN MEYERTON.

RETURN OF ELECTORAL EXPENSES.—STAAT VAN VERKIESINGSUITGAWES.

The following particulars of Electoral expenses of candidates in the General Municipal Election, held on the 1st March, 1967, are published in terms of section 59 of the Municipal Elections Ordinance, No. 4 of 1927, as amended:—

Die volgende besonderhede in verband met Verkiegingsuitgawes van kandidate tydens die Algemene Munisipale Verkieging, gehou op 1 Maart 1967, word gepubliseer ooreenkomstig artikel 59 van die Munisipale Verkiegings Ordonnansie, No. 4 van 1927, soos gewysig.

Ward. Wyk.	Candidate. Kandidaat.	Advertising, Printing, etc. Advertensies, drukwerk, ens.	Transport, Oil, Petrol, etc. Vervoer, olie, petrol, ens.	Refreshments. Verversings.	Office Accom- modation. Kantoorakkom- modasie.	Secretarial Services. Sekretariële dienste.	Total. Totaal.
		R	R	R	R	R	R
1	T. C. Kotzé.....	—	2.50	—	—	—	2.50
2	S. Hewitt.....	—	—	—	—	—	—
3	O. Thomas.....	—	—	—	—	—	—
4	D. H. Miller.....	—	—	—	—	—	—
5	R. Miller.....	—	—	—	—	—	—
6	S. J. R. Vorster.....	13.20	—	—	—	—	13.20
6	T. R. Dannhauser.....	25.00	8.00	—	—	—	33.00
6	A. P. de Swardt.....	19.00	8.88	—	—	—	27.88
7	M. C. Wiese.....	21.90	18.50	20.00	5.80	—	66.20
7	S. W. Pienaar.....	18.00	—	—	—	—	18.00
8	P. A. Furstenberg.....	1.50	2.00	—	2.10	—	5.60
8	W. C. van der Merwe.....	—	—	—	—	—	—
9	P. J. van Heerden.....	—	—	—	—	—	—

The returns are open for inspection at the office of the undersigned for a period of three months from 16th May, 1967.

Die opgawes lê vir 'n tydperk van drie maande vanaf 16 Mei 1967 in die kantoor van die ondergetekende ter insae.

P. J. VENTER, Returning Officer/Stemopnemer.

Office of the Town Clerk/Kantoor van die Stadsklerk, Meyerton.
(Notice/Kennisgewing No. 15/5/1967.)

338—30

CITY COUNCIL OF PRETORIA.

DRAFT TOWN-PLANNING SCHEME
No. 1/93.

Notice is hereby given, in terms of Regulation No. 15, promulgated under the provisions of the Townships and Town-planning Ordinance (No. 11 of 1931), as amended, that the City Council of Pretoria intends to amend the Pretoria Town-planning Scheme No. 1 of 1944, by adopting the proposals contained in Draft Amending Town-planning Scheme No. 1/93.

The above draft scheme provides for the amendment of the original Map as shown on Map No. 3, Scheme No. 1/93, by the rezoning of Erf No. 500, Gezina, Pretoria, situate on the north-western corner of Jacobs Street and Eleventh Avenue, from "Special Residential" to "Special" to permit the erection thereon of low density flats or dwelling-houses subject to the conditions as set out on Annexure "B" Plan No. 318 of the draft scheme.

The property is registered in the name of J. H. Steyn.

The draft scheme and Map No. 1 will be open for inspection at the Office of the Director of Town-planning and Architecture, Room No. 602, Munitoria, Vermeulen Street, and at Room No. 33, New City Hall, Paul Kruger Street, Pretoria, for a period of six weeks from the 17th May, 1967, during the normal office hours.

Any objections or representations with regard thereto should be submitted, in writing, to the Town Clerk, P.O. Box 440, Pretoria, on or before Wednesday, 28th June, 1967.

HILMAR RODE,
Town Clerk.

5th May, 1967.
(Notice No. 115 of 1967.)

STADSRAAD VAN PRETORIA.

KONSEP-DORPSAANLEGSKEMA
No. 1/93.

Ooreenkomstig Regulasie No. 15 uitgevaardig ingevolge die bepalings van die Dorpe- en Dorpsaanleg-Ordonnansie (No. 11 van 1931), soos gewysig, word hiermee kennis gegee dat die Stadsraad van Pretoria van voorneme is om die Pretoriase Dorpsaanlegskema No. 1 van 1944, te wysig deur die voorstelle wat in Konsep Wysigende Dorpsaanlegskema No. 1/93 vervat is, te aanvaar.

Bogemelde konsepskema maak voorsiening in die wysiging van die oorspronklike kaart soos aangetoon op Kaart No. 3, Skema No. 1/93, deur die herbestemming van Erf No. 500, Gezina, Pretoria, geleë op die noord-westehoek van Jacobsstraat en Elfde Laan, van „Spesiale woongebruik” na „Spesiale gebruik” ten einde die oprigting van laedigheid-woonstelgeboue of woonhuise daarop toe te laat onderworpe aan die voorwaardes soos uiteengesit op Bylae „B” Plan No. 318, van die konsepskema.

Die eiendom is op naam van J. H. Steyn geregistreer.

Die konsepskema en Kaart No. 1, sal vir 'n tydperk van ses weke van 17 Mei 1967 af, gedurende die gewone diensure in die Kantoor van die Direkteur van Stadsbeplanning en Argitektuur, Kamer No. 602, Munitoria, Vermeulenstraat, en te Kamer No. 33, Stadhuis, Paul Krugerstraat, Pretoria, ter insae lê.

Enige beswaar of vertoë dienaangaande moet skriftelik voor of op Woensdag, 28 Junie 1967, by die Stadsklerk, Posbus 440, Pretoria, ingedien wees.

HILMAR RODE,
Stadsklerk.

5 Mei 1967.
(Kennisgewing No. 115 van 1967.)

301—17-24-30

VILLAGE COUNCIL OF
BEDFORDVIEW.

AMENDMENT TO ELECTRICITY
SUPPLY BY-LAWS.

Notice is hereby given in accordance with the provisions of Section 96 of the Local Government Ordinance, 1939, that the Village Council of Bedfordview proposes to amend its Electricity Supply By-laws published under Administrator's Notice No. 861, dated the 19th November, 1958, in order that the Council may allow a percentage rebate as determined by the Council from time to time to consumers falling under the tariffs mentioned in Sections 1 and 2 of Schedule 2 "Electricity Supply Tariff".

Copies of the proposed amendment will be open for inspection during the ordinary office hours at the office of the undersigned from the date of publication hereof.

Any person desiring to object to the proposed amendment shall lodge objection, in writing, with the undersigned on or before the 8th June, 1967.

J. J. VAN L. SADIE,
Acting Town Clerk.

Municipal Offices,
Bedfordview, 17th May, 1967.

DORPSRAAD VAN BEDFORDVIEW.

WYSIGING VAN ELEKTRISITEIT-
VOORSIENINGSVERORDENINGE.

Ooreenkomstig die bepalings van Artikel 96 van die Ordonnansie op Plaaslike Bestuur, 1939, word hiermee bekendgemaak dat die Dorpsraad van Bedfordview voornemens is om die Elektrisiteitvoorsieningsverordeninge afgekondig by Administrateurskennisgewing No. 861 van 19 November 1958, te wysig ten einde die Raad in staat te stel om 'n persentuele afslag, soos deur die Raad van tyd tot tyd bereken, toe te laat aan die verbruikers wat onder die tariewe gemeld in paragrawe 1 en 2 van Bylae 2 „Elektrisiteitstarief”, val.

Afskrifte van die voorgestelde wysiging lê ter insae in die kantoor van die ondergetekende gedurende gewone diensure vanaf datum van publikasie hiervan.

Enige een wat beswaar teen die voorgestelde wysiging wil opper, moet sy beswaar uiters op 8 Junie 1967 by ondergetekende indien.

J. J. VAN L. SADIE,
Waarnemende Stadsklerk.

Munisipale Kantore,
Bedfordview, 17 Mei 1967. 336—24-7

TOWN COUNCIL OF POTCHEF-
STROOM.

VALUATION COURT, 1967.

Notice is hereby given that the first sitting of the Valuation Court appointed to consider the Interim and Triennial Valuation Rolls and objections thereto, will commence at 10 a.m., on Monday, 12th June, 1967, in the Council Chamber, Town Hall, Potchefstroom.

S. H. OLIVIER,
Town Clerk.

(Notice No. 51/MV.)

STADSRAAD VAN POTCHEFSTROOM.

WAARDERINGSHOF, 1967.

Kennis word hiermee gegee dat die eerste sitting van die Waarderingshof wat aangestel is om die Tussentydse en Driejaarlikse Waardasielyste en besware daarteen in ooreweging te neem, 'n aanvang sal neem om 10 vm., op Maandag, 12 Junie 1967, in die Raadsaal, Stadhuis, Potchefstroom.

S. H. OLIVIER,
Stadsklerk.

(Kennisgewing No. 51/MV.) 348—30

VILLAGE COUNCIL OF BEDFORDVIEW.

PROPOSED AMENDMENT TO THE TOWN-PLANNING SCHEME OF BEDFORDVIEW No. 1/1948.

AMENDING SCHEME No. 1/11 (A).

Notice is hereby given, in terms of Section 26 of the Townships and Town-planning Ordinance, No. 25 of 1965, that the Bedfordview Village Council proposes to amend its Town-planning Scheme No. 1/1948, in the manner following. This amendment applies to Erven Nos. 284 and 288, Bedfordview Extension No. 62 Township:—

- (a) By the deletion of clause 15, Table C (b) (iv) and the substitution thereof of the following clause:—

"On Erven Nos. 284 and 288, Bedfordview Extension No. 62 Township, buildings to be erected in accordance with Use Zone IX (Special), shall conform to the Three-Star grading as defined by the regulations in terms of the Hotel Act No. 70 of 1965."

- (b) *Height Zoning*.—To decrease the number of storeys permissible from six to three on the aforementioned stands within Bedfordview Extension No. 62.

- (c) *Coverage*.—To increase the coverage permissible on the aforementioned stands within Bedfordview Extension No. 62, from 30 per cent to 60 per cent.

Further particulars of this amendment are open for inspection at the Town Clerk's Office, Bedfordview, for a period of four weeks from the undersigned date.

Every occupier or owner of immovable property situated within the area to which this scheme applies, has the right to object to the amendment and may inform the Town Clerk, in writing, of such objection and the grounds thereof, at any time during the four weeks the particulars are open for inspection.

J. J. VAN L. SADIE,
Acting Town Clerk.

Municipal Offices,
Bedfordview, 24th May, 1967.

DORPSRAAD VAN BEDFORDVIEW.

VOORGESTELDE WYSIGING VAN DIE BEDFORDVIEWSE DORPSAANLEGSKEMA No. 1/1948.

WYSIGINGSKEMA No. 1/11 (A).

Kennisgewing geskied hiermee ingevolge Artikel 26 van die Dorpe- en Dorpsaanleg-Ordonnansie, No. 25 van 1965, dat die Dorpsraad van Bedfordview van voorneme is om sy Dorpsaanlegskema No. 1/1948, te wysig. Die betrokke wysiging het alleenlik betrekking op Standplase Nos. 284 en 288, binne Bedfordview-Uitbreiding No. 62, en die voorgestelde wysiging is as volg:—

- (a) Deur die skraping van Artikel 15, Tabel C (b) (iv) en die vervanging daarvan deur die volgende artikel:—

"Op Standplase Nos. 284 en 288, Bedfordview-Uitbreiding No. 62, sal geboue ooreenkomstig die bepalings van Gebruikzone IX (Spesiaal), opgerig word wat sal ooreenstem met die "Drie-Ster" gradering soos gedefinieer in die regulasies ingevolge die Hotelwet, No. 70 van 1965."

- (b) *Hoogtestreek*.—Deur die getal verdiepings toelaatbaar te verminder van ses na drie, op die voormelde standplase binne Bedfordview-Uitbreiding No. 62.

- (c) *Dekking*.—Deur die dekking op voormelde standplase binne Uitbreiding No. 62, te vermeerder vanaf 30 persent tot 60 persent.

Verdere besonderhede van hierdie wysiging sal vir 'n tydperk van vier weke vanaf ondervermelde datum in die Kantoer van die Stadsklerk, Bedfordview, ter insae lê.

Iedere bewoner of eienaar van vaste eiendom wat binne die gebied waarop die skema van toepassing is, geleë is, het die reg om teen die voorgestelde wysiging beswaar te maak en mag te enige tyd gedurende die vier weke wat die besonderhede ter insae lê, sy beswaar en redes daarvoor skriftelik by die Stadsklerk indien.

J. J. VAN L. SADIE,
Waarnemende Stadsklerk.

Munisipale Kantore,
Bedfordview, 24 Mei 1967.

334—24-30-7

CITY OF GERMISTON.

PERMANENT CLOSING AND ALIENATION OF LAND.

It is hereby notified, in terms of the provisions of the Local Government Ordinance, No. 17 of 1939, as amended, that it is the intention of the City Council of Germiston, subject to the consent of the Administrator in terms of Section 67 of the said Ordinance, to permanently close the portion of May Street, abutting on Portion 2 of Consolidated Stand No. 33, Germiston North, and after the successful closing thereof to sell such land to the registered owner of Portion 2 of Consolidated Stand No. 33, Germiston North, at a price equal to a Sworn Appraisalment, subject to compliance with the provisions of Section 79 (18) of the said Ordinance, and to the area of land in question being consolidated with Portion 2 of Consolidated Stand No. 33, Germiston North.

Details of the proposed closing and alienation may be inspected during office hours at Room No. 115, Municipal Offices, Germiston.

Any person who intends objecting to the proposed closing, or who intends submitting a claim for compensation, or who is desirous of lodging an objection with the City Council of Germiston in the exercise of its powers conferred by Section 79 (18) of the said Ordinance, must serve written notice upon the undersigned of any such objection, or claim for compensation on or before the 26th July, 1967.

P. J. BOSHOFF,
Town Clerk.

Municipal Offices,
Germiston, 17th May, 1967.
(Notice No. 61/1967.)

STAD GERMISTON.

PERMANENTE SLUITING EN VERVREEMDING VAN GROND.

Kennis word hierby gegee ingevolge die bepalings van Ordonnansie op Plaaslike Bestuur, No. 17 van 1939, soos gewysig, dat die Stadsraad van Germiston van voorneme is om, behoudens die toestemming van die Administrateur, ingevolge die bepalings van Artikel 67 van vermeldde Ordonnansie, die gedeelte van Maystraat, wat aan Gedeelte 2 van Gekonsolideerde Erf No. 33, Germiston-Noord, grens, permanent te sluit en na die suksesvolle sluiting sodanige grond aan die geregistreerde eienaar van Gedeelte 2 van Gekonsolideerde Erf No. 33, Germiston-Noord, teen 'n prys gelykstaande aan 'n huidige waardasie te verkoop, ingevolge die bepalings van Artikel 79 (18) van vermeldde Ordonnansie, en die konsolidasie van die grond wat gesluit word met Gedeelte 2 van Gekonsolideerde Erf No. 33, Germiston-Noord.

Besonderhede van die voorgestelde sluiting en vervreemding is ter insae by Kantoer No. 115, Munisipale Kantore, Germiston, gedurende normale kantoorure.

Enigiemand wat teen sodanige sluiting beswaar wil aanteken, of enige eis om skadevergoeding wil instel, of wat begerig is om beswaar aan te teken dat die Stadsraad van Germiston sy bevoegdheid uitoeën ingevolge die bepalings van Artikel 79 (18) van vermeldde Ordonnansie, moet voor of op 26 Julie 1967, skriftelik kennis op ondervermelde indien van sodanige beswaar of eis om skadevergoeding.

P. J. BOSHOFF,
Stadsklerk.

Munisipale Kantore,
Germiston, 17 Mei 1967.
(Kennisgewing No. 61/1967.)

324—24-30-7

CITY COUNCIL OF GERMISTON.

PROCLAMATION OF A PORTION OF LAMP ROAD OVER PORTION OF PORTION 77 OF THE FARM KLIPPOORTJE No. 110—I.R.

Notice is hereby given, in terms of the provisions of the Local Authorities Roads Ordinance, 1904, as amended, that the City Council of Germiston has petitioned the Administrator to proclaim as a public road the road described in the Schedule to this notice.

A copy of the petition and the relevant diagram can be inspected at Room No. 105, Municipal Offices, President Street, Germiston, daily during office hours.

Any interested person desiring to lodge an objection, must lodge such objection, in writing (in duplicate), with the Provincial Secretary, P.O. Box 383, Pretoria, and the undersigned not later than the 8th July, 1967.

SCHEDULE A.

DESCRIPTION.

A portion of Lamp Road traversing proclaimed land not held under mining title on the farm Klippoortje No. 110—I.R., District of Germiston, Mining District of Johannesburg.

A strip of ground 30 Cape feet wide, adjoining and parallel to the northern boundary of Portion 77 of the farm Klippoortje No. 110—I.R., as defined in Diagram S.G. No. A.2098/34, and extending from the western boundary to the eastern boundary of the aforementioned Portion 77, for a distance of 1587.63 Cape feet.

The above road is fully described in Diagram R.M.T. No. 656, S.G. No. A.1634/65.

Freehold Owner.—I. P. Lottering.

SCHEDULE B.

MINING TITLE TRAVERSED BY THE ROAD DESCRIBED IN SCHEDULE A AND DEFINED BY DIAGRAM R.M.T. No. 656.

Proclaimed ground not held under Mining Title.

SCHEDULE C.

RIGHTS OTHER THAN MINING TITLES AFFECTED BY THE ROAD REFERRED TO IN SCHEDULE B.

1. Area for Agriculture and treeplanting held under S.R.P. No. A.96/32 by Klippoortje Estates, Ltd., defined by Plan R.M.T. S.R. No. 2447.

2. A strip of ground 6 feet wide for the purpose of a sewer pipe line held under S.R.P. No. A.37/49 by the City Council of Germiston and defined by Plan R.M.T. P.L. No. 1284.

P. J. BOSHOFF,
Town Clerk.

Municipal Offices,
Germiston, 24th May, 1967.

(Notice No. 83/1967.)

STAD. GERMISTON.

PROKLAMASIE VAN GEDEELTE VAN LAMPWEG OOR GEDEELTE VAN GEDEELTE 77 VAN DIE PLAAS KLIPPOORTJE No. 110—I.R.

Kragtens die bepalings van die „Local Authorities Roads Ordinance, 1904”, soos gewysig, word hiermee kennis gegee dat die Stadsraad van Germiston by die Administrateur aansoek gedoen het om die pad soos in die Bylae van hierdie kennisgewing omskryf, as openbare pad te proklameer.

'n Afskrif van die versoekskrif en die getrokke diagram is daagliks gedurende gewone kantoorure by Kamer No. 105, Stadskantore, Presidentstraat, Germiston, ter insae.

Enige belanghebbende persoon wat teen die proklamasie beswaar wil maak, moet sodanige beswaar op sy laaste op 8 Julie 1967, skriftelik (in duplikaat), by die Provinsiale Sekretaris, Posbus 383, Pretoria, en die ondergetekende indien.

BYLAE A.

BESKRYWING.

Gedeelte van Lampweg wat geproklameerde grond deurkruis wat nie kragtens mynreg gehou word nie, synde 'n gedeelte van die plaas Klippoortje No. 110—I.R., Distrik Germiston, myndistrik van Johannesburg.

'n Strook grond, 30 Kaapse voet wyd grensend aan en parallel met die noordelike grens van Gedeelte 77 van die plaas Klippoortje No. 110—I.R., omskryf deur Diagram L.G. No. A.2098/34 en strek vir 'n afstand van 1587.63 Kaapse voet van die westelike grens tot die oostelike grens van vorenoemde Gedeelte 77.

Bovermelde pad word volledig omskryf op Diagram R.M.T. No. 656, L.G. No. A.1634/65.

Vrypag-eienaar.—I. P. Lottering.

BYLAE B.

MYNREG DEURKRUIS DEUR DIE PAD IN BYLAE A. BESKRYF EN SOOS DEUR DIAGRAM R.M.T. No. 656 OMSKRYF.

Geproklameerde grond wat nie ingevolge mynbriewe gehou word nie.

BYLAE C.

REGTE, BEHALWE MYNREGTE, GERAAK DEUR DIE PAD WAARNA IN BYLAE B VERWYS WORD.

1. Terrein vir Landbou en Boomaanplanting doeleindes omskryf deur Sketsplan R.M.T. No. S.R. 2447 en gehou kragtens Oppervlakteregpermit No. A.96/32 deur menere Klippoortje Estates, Ltd.

2. 'n Strook grond, 6 voet wyd vir die doel van rioolpepleiding omskryf deur Sketsplan R.M.T. No. P.L. 1284 en gehou kragtens Oppervlakteregpermit No. A.37/49 deur die Stadsraad van Germiston.

P. J. BOSHOFF,
Stadsklerk.

Stadskantore,
Germiston, 24 Mei 1967.
(Kennisgewing No. 83/1967.)

331—24-30-7

CITY OF JOHANNESBURG.

PROPOSED AMENDMENT TO JOHANNESBURG TOWN-PLANNING SCHEME No. 1 (AMENDMENT SCHEME No. 1/274).

The City Council of Johannesburg has prepared a Draft Amendment Town-planning Scheme to be known as Amendment Town-planning Scheme No. 1/274.

-This Draft Scheme contains the following proposal:—

To rezone Stand No. 503, Doornfontein, Nind Street, between Beit and Curry Streets, from "General Residential" to "General Business" subject to certain conditions.

The owners of this stand are Messrs. Fanyet Investments (Pty.), Ltd., c/o Glaser and Wassing, "Libertas", Marshall Street, Johannesburg.

Particulars of this scheme are open for inspection at Room No. 423, Municipal Offices, Johannesburg, for a period of four weeks from the date of the first publication of this notice, which is the 24th May, 1967.

The Council will consider whether or not the scheme should be adopted.

Any owner or occupier of immovable property within the area of the Johannesburg Town-planning Scheme No. 1 or within one mile of the boundary thereof, has the right to object to the scheme or to make representations in respect thereof, and if he wishes to do so, he shall within four weeks of the first publication of this notice, which is the 24th May, 1967, inform the local authority, in writing, of such objection or representation and shall state whether or not he wishes to be heard by the local authority.

A. P. BURGER,
Clerk of the Council.

Municipal Offices,
Johannesburg, 24th May, 1967.
(Notice No. 72/4/2/274.)

STAD JOHANNESBURG.

VOORGESTELDE WYSIGING VAN DIE JOHANNESBURGSE DORPSAANLEGSKEMA No. 1 (WYSIGINGSKEMA No. 1/274).

Die Stadsraad van Johannesburg het 'n Ontwerp wysigingsdorpsaanlegskema opgestel wat as Wysigingsdorpsbeplanningskema No. 1/274 bekend sal staan.

Hierdie Ontwerpskema bevat die volgende voorstel:—

Die indeling van Standplaas No. 503, Doornfontein, Nindstraat tussen Beit- en Currystraat, word op sekere voorwaardes van „algemene woondoeleindes” na „algemene besigheidsoeleindes” verander.

Die firma Fanyet Investments (Pty.), Ltd., p/a Glaser en Wassing, „Libertas”, Marshallstraat, Johannesburg, is die eienaars van hierdie standplaas.

Besonderhede van hierdie skema lê ter insae in Kamer No. 423, Stadhuis, Johannesburg, vir 'n tydperk van vier weke van die datum van die eerste publikasie van hierdie kennisgewing af, naamlik 24 Mei 1967.

Die Raad sal die skema oorweeg en besluit of dit aangeneem moet word.

Enige eienaar of okkupeerder van vaste eiendom binne die gebied van die Johannesburgse Dorpsaanlegskema No. 1 of binne een myl van die grense daarvan het die reg om teen die skema beswaar te maak, of om vertoë ten opsigte daarvan te rig, en indien hy dit wil doen, moet hy die plaaslike bestuur binne vier weke van die eerste publikasie van hierdie kennisgewing, naamlik 24 Mei 1967, skriftelik van sodanige beswaar of vertoë in kennis stel en vermeld of hy deur die plaaslike bestuur gehoor wil word of nie.

A. P. BURGER,
Klerk van die Raad.

Stadhuis,
Johannesburg, 24 Mei 1967.
(Kennisgewing No. 72/4/2/274.)

322—24-30

CITY COUNCIL OF GERMISTON.

PROPOSED AMENDMENT TO THE GERMISTON TOWN-PLANNING SCHEME No. 1 (AMENDMENT SCHEME No. 1/34).

The City Council of Germiston has prepared a Draft Amendment Town-planning Scheme to be known as Amendment Scheme No. 1/34.

The Draft Scheme contains the following proposal:—

The amendment of the zoning of Erf No. 115, in the township of Germiston Extension No. 3 (5-7 Euclid Street and 2-4 Miller Street), from "General Residential" purposes to "Special" purposes to permit a builder's yard, storage area, shops and business premises.

Registered Owner.—Mr. W. D. A. Russel.

Particulars of this scheme are open for inspection at the Council's Offices, Room No. 107, Municipal Buildings, President Street, Germiston, during normal office hours, for a period of four (4) weeks from the date of the first publication of this notice, which is 24th May, 1967.

The Council will consider whether or not the scheme should be adopted.

Any owner or occupier of immovable property within the area of the Germiston Town-planning Scheme No. 1 or within one mile of the boundary thereof has the right to object to the scheme or to make representations in respect thereof and if he wishes to do so he shall, within four weeks of the first publication of this notice, which is 24th May, 1967, inform the Council, in writing, of such objection or representation and shall state whether or not he wishes to be heard by the Council.

P. J. BOSHOFF,
Town Clerk.

Municipal Offices,
Germiston, 24th May, 1967.
(Notice No. 80/1967.)

STAD GERMISTON.

VOORGESTELDE WYSIGING VAN DIE GERMISTON-DORPSAANLEGSKEMA No. 1 (WYSIGENDE SKEMA No. 1/34).

Die Stadsraad van Germiston het 'n Wysigingsontwerpdorpsbeplanningskema opgestel wat bekend sal staan as Wysigende Skema No. 1/34.

Hierdie Ontwerpskema bevat die volgende voorstel:—

Die wysiging van die indeling van Erf No. 115, Germiston-Uitbreiding No. 3 Dorpsgebied (5-7 Euclidstraat en 2-4 Millerstraat), van „Algemene woongebied” na „Spesiaal” doeleindes om voorsiening te maak vir 'n bouerswerf, stoorgebied, winkels en besigheidspersone. Geregistreerde eienaar.—Mr. W. D. A. Russel.

Besonderhede en planne van hierdie skema lê ter insae by die Raad se Kantore, Kamer No. 107, Munisipalegebou, Presidentstraat, Germiston, gedurende normale kantoorure vir 'n tydperk van vier (4) weke van die datum van publikasie van hierdie kennisgewing, naamlik 24 Mei 1967.

Die Raad sal dié skema oorweeg en besluit of dit aangeneem moet word.

Enige eienaar of okkupeerder van vaste eiendom binne die gebied van die Germistondorpsbeplanningskema No. 1 of binne een myl van die grense daarvan het die reg om teen die skema beswaar te maak of om vertoë ten opsigte daarvan te rig en indien hy dit wil doen moet hy die Raad binne vier (4) weke van die eerste publikasie van hierdie kennisgewing, naamlik 24 Mei 1967, skriftelik van sodanige beswaar of vertoë in kennis stel en vermeld of hy deur die Raad gehoor wil word of nie.

P. J. BOSHOFF,
Stadsklerk.

Munisipale Kantore,
Germiston, 24 Mei 1967.
(Kennisgewing No. 80/1967.)

330—24-30

of any property alleged to be rateable whether held by the person objecting or by others, or in respect of any other error, omission or misdescription.

Forms of notice of objection may be obtained on application at the Municipal Offices.

No person shall be entitled to urge any objections before the Valuation Court, hereinafter referred to, unless he shall have lodged such notice of objection as aforesaid.

J. C. BUYS,
Town Clerk.

Municipal Offices,
Nylstroom, 15th May, 1967.

(Notice No. 66/1967.)

MUNISIPALITEIT NYLSTROOM.

DRIEJAARLIKSE WAARDERINGSLYS, 1967/70.

Hierby word, ooreenkomstig Artikel 12 van die Plaaslike-Bestuur-Belastingordonnansie, No. 20 van 1933, soos gewysig, bekendgemaak dat bogenoemde Waarderingslys van belasbare eiendomme binne die grense van die Munisipale gebied van Nylstroom nou voltooi is, en dat dit gedurende kantoorure by die Munisipale Kantore ter insae lê.

Alle belanghebbende persone word versoek om die Stadsklerk voor of op Vrydag, 30 Junie 1967, in die vorm soos voorgeskryf in die Tweede Skedule van bogemelde Ordonnansie, skriftelik in kennis te stel van enige besware wat hulle mag hê teen die waardasie van enige belasbare eiendomme wat op die lys voorkom, of teen die weglating uit die lys van eiendomme wat beweer word belasbaar te wees en in besit is van die beswaarmaker of ander persone, of teen 'n ander fout, onvolledigheid of verkeerde inskrywing.

Vorms van kennisgewing van besware is op aanvraag verkrygbaar by die Munisipale Kantore.

Geen persoon sal die reg hê om voor die Waarderingshof wat later saamgestel sal word, besware te opper nie, tensy hy vooraf die bedoelde kennisgewing van beswaar, soos voornoem, ingedien het.

J. C. BUYS,
Stadsklerk.

Munisipale Kantore,
Posbus 7,
Nylstroom, 15 Mei 1967.

(Kennisgewing No. 66/1967.)

339—30

TOWN COUNCIL OF CAROLINA.

GENERAL ELECTION OF COUNCILLORS.

STATEMENT OF ELECTION EXPENSES.

Name.	Expenses.
J. J. Cilliers	None.
J. W. J. Engelbrecht	None.
T. G. Oosthuysen	None.
T. P. Potgieter	None.
J. J. Uys	None.
F. P. Willemsse	None.

P. W. DE BRUIN,
Returning Officer.

Municipal Offices,
Carolina, 17th May, 1967.

STADSRAAD VAN CAROLINA.

ALGEMENE VERKIESING VAN RAADSLEDE.

STAAT VAN VERKIESINGSONKOSTE.

Naam.	Uitgawe.
J. J. Cilliers	Geen.
J. W. J. Engelbrecht	Geen.
T. G. Oosthuysen	Geen.
T. P. Potgieter	Geen.
J. J. Uys	Geen.
F. P. Willemsse	Geen.

P. W. DE BRUIN,
Stemopnemer.

Munisipale Kantore,
Carolina, 17 Mei 1967. 344—30

CITY OF JOHANNESBURG.

PERMANENT CLOSING OF PORTIONS OF BROOKLAND AVENUE, ROSS- MORE.

[Notice in terms of Section 67 (3) of the
Local Government Ordinance, 1939.]

The Council intends to close permanently to all traffic, subject to the approval of the Honourable the Administrator the following portions of Brookland Avenue:—

- Portion of Brookland Avenue, Rossmore, extending eastwards from the intersection of Balmoral Avenue, between Stand No. 139 and a portion of Stand No. 141 and Stand No. 165 to the eastern boundary of Stand No. 253.
- Portion of Brookland Avenue, Rossmore, extending westwards from the intersection of Cranbourne Road between Stands Nos. 158, 156, 154

and a portion of Stand No. 152 and Stand No. 174 to the western boundary of Stand No. 253.

A plan showing the portions of the avenue the Council proposes to close may be inspected during ordinary office hours at Room No. 212, Municipal Offices, Johannesburg.

Any person who objects to the proposed closing or will have any claim for compensation if the closing is effected must lodge his objection or claim, in writing, with me on or before the 1st August, 1967.

A. P. BURGER,
Clerk of the Council.

Municipal Offices,
Johannesburg, 30th May, 1967.

(Notice No. 56/3/336.)

STAD JOHANNESBURG.

PERMANENTE SLUITING VAN GEDELTES VAN BROOKLAND- LAAN, ROSSMORE.

[Kennisgewing ingevolge die bepalings van
Artikel 67 (3) van die Ordonnansie op
Plaaslike Bestuur, 1939.]

Die Raad is voornemens om, mits Sy Edele die Administrateur dit goedkeur, ondergenoemde gedeeltes van Brooklandlaan permanent vir alle verkeer te sluit:—

- 'n Gedeelte van Brooklandlaan, Rossmore, ooswaarts vanaf sy kruising met Balmorallaan, tussen Standplaas No. 139 en 'n gedeelte van Standplaas No. 141 en Standplaas No. 165 tot by die oostelike grens van Standplaas No. 253.
- 'n Gedeelte van Brooklandlaan, Rossmore, weswaarts vanaf sy kruising met Cranbourneweg, tussen Standplase Nos. 158, 156, 154 en 'n gedeelte van Standplaas No. 152 en Standplaas No. 174 tot by die westelike grens van Standplaas No. 253.

'n Plan waarop die gedeeltes van die laan wat die Raad voornemens is om te sluit, aangetoon word, lê gedurende gewone kantoorure in Kamer No. 212, Stadhuis, Johannesburg, ter insae.

Enigiemand wat beswaar teen die voorgestelde sluiting wil opper of wat moontlik skadevergoeding sal wil eis indien die gedeeltes gesluit word, moet sy beswaar of eis uiters op 1 Augustus 1967, skriftelik by my indien.

A. P. BURGER,
Klerk van die Raad.

Stadhuis,
Johannesburg, 30 Mei 1967.

(Kennisgewing No. 56/3/336.)

341—30

IMPORTANT ANNOUNCEMENT.

Closing Time for Administrator's Notices, etc.

As the 10th July, 1967, is a public holiday, the closing time for acceptance of Administrator's Notices, etc., will be as follows:—

3 p.m. on Tuesday, 4th July, 1967, for the *Provincial Gazette* of Wednesday, 12th July, 1967.

Late notices will be published in the subsequent issues.

S. A. MYBURGH,
Government Printer.

BELANGRIKE AANKONDIGING.

Sluitingstyd vir Administrateurskennisgewings, ENS.

Aangesien 10 Julie 1967, 'n openbare vakansiedag is, sal die sluitingstyd vir die aanname van Administrateurskennisgewings, ens., as volg wees:—

3 nm. op Dinsdag, 4 Julie 1967, vir die *Provinsiale Koerant* van Woensdag, 12 Julie 1967.

Laat kennisgewings sal in die daaropvolgende uitgawes geplaas word.

S. A. MYBURGH,
Staatsdrukker.

CONTENTS.

INHOUD.

No.		PAGE
Administrator's Notices.		
426.	Belfast Municipality: Proposed - Alteration of Boundaries	421
460.	Germiston Municipality: Proposed Alteration of Boundaries	421
463.	Rural Licensing Board, Ermelo: Appointment of Member	422
464.	Declaration of Public Road: Taute Street, Machadodorp, District of Belfast	422
465.	Cancellation of Outspan Servitude on the Farm Varkfontein No. 59—I.P., District of Lichtenburg	423
466.	Deviation and Widening: Public Road, District of Pretoria	423
467.	Public Road: Widening, District of Pretoria	423
468.	Breyten Municipality: Amendment to Bantu Location Regulations	424
469.	Appointment of Member: Road Board of Carolina	424
470.	Declaration as Subsidy Roads	424
471.	Koster Municipality: Amendment to Location Regulations	425
General Notices.		
183.	Proposed Establishment of Vanderbijlpark Central East No. 6: Extension No. 1 Township	426
184.	Northern Johannesburg Region Town-planning Scheme: Amending Scheme No. 111	427
185.	Northern Johannesburg Region Town-planning Scheme: Amending Scheme No. 104	427
186.	Northern Johannesburg Region Town-planning Scheme: Amending Scheme No. 108	428
187.	Northern Johannesburg Region Town-planning Scheme: Amending Scheme No. 103	428
188.	Notice: Bookmaker's Licence	429
190.	Proposed Establishment of Trees Township	430
191.	Proposed Establishment of Elspark Extension No. 1 Township	430
192.	Klerksdorp Town-planning Scheme No. 1/44	430
194.	Proposed Establishment of Robindale Extension No. 2 Township	431
195.	Randburg Town-planning Scheme: Amending Scheme No. 25	431
196.	Johannesburg Town-planning Scheme No. 1/261	432
197.	Bedfordview Town-planning Scheme No. 1/18	432
198.	Pretoria Town-planning Scheme No. 1/106	433
199.	Pretoria Town-planning Scheme No. 1/132	433
200.	Proposed Establishment of Bryanston Extension No. 12 Township	434
201.	Proposed Establishment of Elspark Extension No. 2 Township	434
202.	Alberton Amendment Scheme No. 1/36	435
203.	Johannesburg Amendment Scheme No. 1/235	435
204.	Northern Johannesburg Region Amending Scheme No. 117	435
205.	Randburg Amending Scheme No. 24	436
206.	Lichtenburg Amending Scheme No. 1/13	436
207.	Pretoria Town-planning Scheme No. 1/136	437
208.	Johannesburg Amending Scheme No. 1/257	437
209.	Proposed Establishment of Waterkloof Glen Extension No. 1 Township	438
	Tenders	438
	Pound Sales	441
	Local Authority: Notices	441
	Notice: Closing Time for Notices	448

No.		BLADSY
Administrateurskennisgewings.		
426.	Munisipaliteit Belfast: Voorgestelde Verandering van Grense	421
460.	Munisipaliteit Germiston: Voorgestelde Verandering van Grense	421
463.	Landelike Lisensieraad Ermelo: Benoeming van Lid	422
464.	Verklaring van 'n Openbare Pad: Tautestraat, Machadodorp, Distrik Belfast	422
465.	Opheffing van Uitspanserwituut op die plaas Varkfontein No. 59—I.P., Distrik Lichtenburg	423
466.	Verlegging en Verbreding Openbare Pad, Distrik Pretoria	423
467.	Openbare Pad: Verbreding, Distrik Pretoria	423
468.	Munisipaliteit Breyten: Wysiging van Bantoeelokasie-regulasies	424
469.	Benoeming van Padraadslid: Padraad van Carolina	424
470.	Verklaring van Subsidiepaai	424
471.	Munisipaliteit Koster: Wysiging van Lokasieregulasies	425
Algemene Kennisgewings.		
183.	Voorgestelde Stigting van Dorp Vanderbijlpark Sentraal-Oos, No. 6: Uitbreiding No. 1	426
184.	Noordeike Johannesburgstreek-dorpsaanlegskema: Wysigende Skema No. 111	427
185.	Noordeike Johannesburgstreek-dorpsaanlegskema: Wysigende Skema No. 104	427
186.	Noordeike Johannesburgstreek-dorpsaanlegskema: Wysigende Skema No. 108	428
187.	Noordeike Johannesburgstreek-dorpsaanlegskema: Wysigende Skema No. 103	428
188.	Kennisgewing: Beroepswedderslisensie	429
190.	Voorgestelde Stigting van Dorp Trees	430
191.	Voorgestelde Stigting van Dorp Elspark Uitbreiding No. 1	430
192.	Klerksdorp-dorpsaanlegskema No. 1/44	430
194.	Voorgestelde Stigting van Dorp Robindale Uitbreiding No. 2	431
195.	Randburg-dorpsaanlegskema: Wysigende Skema No. 25	431
196.	Johannesburg-dorpsaanlegskema No. 1/261	432
197.	Bedfordview-dorpsaanlegskema No. 1/18	432
198.	Pretoria-dorpsaanlegskema No. 1/106	433
199.	Pretoria-dorpsaanlegskema No. 1/132	433
200.	Voorgestelde Stigting van Dorp Bryanston Uitbreiding No. 12	434
201.	Voorgestelde Stigting van Dorp Elspark Uitbreiding No. 2	434
202.	Alberton-wysigingskema No. 1/36	435
203.	Johannesburg-wysigingskema No. 1/235	435
204.	Noordeike Johannesburgstreek-wysigingskema No. 117	435
205.	Rand-wysigingskema No. 24	436
206.	Lichtenburg-wysigingskema No. 1/13	436
207.	Pretoria-dorpsaanlegskema No. 1/136	437
208.	Johannesburg-wysigingskema No. 1/257	437
209.	Voorgestelde Stigting van Dorp Waterkloof Glen Uitbreiding No. 1	438
	Tenders	438
	Skutverkopings	441
	Plaaslike Bestuur: Kennisgewings	441
	Kennisgewing: Sluitingstyd vir Kennisgewings	448

Buy National Savings Certificates

Koop Nasionale Spaarsertifikate

NATURE CONSERVATION BRANCH,
TRANSVAAL.

TARIFFS FOR THE LOSKOP DAM PUBLIC
RESORT.

A. Furnished accommodation:—

- (1) Family bungalows, R6 per day.
- (2) Two-roomed bungalows (5 beds), R4 per day.
- (3) Two-roomed bungalows (4 beds), R3.50 per day.
- (4) One-roomed bungalows with two beds, R2.50 per day.
- (5) One-roomed bungalows with four beds (double deck-bunks), R3 per day.

Rent of rooms in all five types of bungalows for a period not exceeding one night and for occasional visitors only R1.20 per adult; R0.60 per child under 16 years.

(6) Dormitories for approved study groups:—

- (a) Adults, R0.65 per person per day.
- (b) Youths, R0.25 per person per day.

B. Accommodation for non-European servants, R0.20 per night.

C. Separate items:—

- (1) Camping sites (per tent, caravan or vehicle), R0.25 per day.
- (2) Extra beds, each R0.15 per day.
- (3) Extra innerspring mattresses, each R0.25 per day.
- (4) Extra coir mattresses, each R0.10 per day.

On condition that:—

- (a) Extra beds and mattresses be supplied only in the case of furnished accommodation.
- (b) Mattresses be used on beds only.
- (c) Innerspring mattresses be used only in bungalows.

(5) Extra chairs, each R0.03 per day.

(6) Extra tables, each R0.07 per day.

(7) Camping sites for approved study groups:—

- (a) Adults, R0.10 per person per day.
- (b) Youths, R0.05 per person per day.

Admission fees per day:—

Adults, R0.10 per person.

Children under 16 but over two years, R0.05 per person.

Approved study groups, free.

Fees for Bringing a Boat onto Waters of the Resort.

Per day or part thereof ending at 5 p.m. on each day, R0.25 per boat.

Fees for Motor Boat Trips and for the Hire of Boats.

Service.	Period.	Adults (per Person).	Children under 16 Years (per Person).
1. Motor boat trips	*Per half hour or portion thereof	R 0.25	R 0.10
2. Hire of rowing boats	Per half hour or portion thereof Per day or portion thereof	0.10 1.00 (per boat)	0.05 —

* Conditions:—

- (a) Children under 16 years must be accompanied by at least one parent, guardian or adult companion.
- (b) Trips will not be provided in any motor boat until the minimum number of tickets as determined for such boat by the Administrator is sold.

Fees for Conveyance of Visitors.

Adults (per person), R0.75.

Children under 16 years (per person), R0.25.

Conditions:—

- (a) Children under 16 years shall be accompanied by at least one parent, guardian or adult companion.
- (b) Trips will not be provided in any vehicle until the minimum number of tickets as determined by the Administrator for such vehicle, is sold.

AFDELING NATUURBEWARING, TRANSVAAL.

TARIEWE VIR DIE OPENBARE OORD
LOSKOPDAM.

A. Gemeubileerde akkommodasie:—

- (1) Gesinshutte, R6 per dag.
- (2) Tweekamerhutte (5 beddens), R4 per dag.
- (3) Tweekamerhutte (4 beddens), R3.50 per dag.
- (4) Eenkamerhutte met twee beddens, R2.50 per dag.
- (5) Eenkamerhutte met vier beddens (dubbeldek), R3 per dag.

Huur van kamers in al vyf tipe hutte vir 'n tydperk van hoogstens een nag en net vir af-en-toe besoekers, R1.20 per volwassene; R0.60 per kind onder 16 jaar.

(6) Slaapsale vir goedgekeurde studiegroepe:—

- (a) Volwassenes, R0.65 per persoon per dag.
- (b) Jeugdiges, R0.25 per persoon per dag.

B. Akkommodasie vir nie-Blanke bediendes, R0.20 per nag.

C. Afsonderlike items:—

- (1) Kampeerterrein (per tent, karavaan of voertuig), R0.25 per dag.
- (2) Ekstra beddens, elk, R0.15 per dag.
- (3) Ekstra binneveermatrasse, elk R0.25 per dag.
- (4) Ekstra klapperhaartrasse, elk R0.10 per dag.

Op voorwaarde dat—

- (a) ekstra beddens en matrasse net in die geval van gemeubileerde akkommodasie voorsien word;
- (b) matrasse slegs op beddens gebruik word; en
- (c) binneveermatrasse slegs in hutte gebruik word.

(5) Ekstra stoele, elk R0.03 per dag.

(6) Ekstra tafels, elk R0.07 per dag.

(7) Kampeerterreine vir goedgekeurde studiegroepe:—

- (a) Volwassenes, R0.10 per persoon per dag.
- (b) Jeugdiges, R0.05 per persoon per dag.

Toegangselde per dag:—

Volwassenes, R0.10 per persoon.

Kinders onder 16 maar oor twee jaar, R0.05 per persoon.

Goedgekeurde studiegroepe, vry.

Gelde vir die bring van bote op waters van die oord.

Per dag of gedeelte daarvan eindigende om 5 nm. op elke dag, R0.25 per boot.

Gelde vir motorbootritte en huur van bote.

Diens.	Tydperk.	Volwassenes (per persoon).	Kinders onder 16 jaar (per persoon).
1. Motorbootritte..	*Per halduur of gedeelte daarvan	R 0.25	R 0.10
2. Huur van roei-bote	Per halduur of gedeelte daarvan Per dag of gedeelte daarvan	0.10 1.00 (per boot)	0.05 —

* Voorwaardes:—

- (a) Kinders onder 16 jaar moet vergesel wees van minstens een ouer, voog of volwasse metgesel.
- (b) Ritte sal nie met enige motorboot verskaf word alvorens die minimum aantal kaartjies, soos deur die Administrateur vir sodanige boot bepaal, verkoop is nie.

Gelde vir vervoer van besoekers.

Volwassenes (per persoon), R0.75.

Kinders onder 16 jaar (per persoon), R0.25.

Voorwaardes:—

- (a) Kinders onder 16 jaar moet vergesel wees van minstens een ouer, voog of volwasse metgesel.
- (b) Ritte sal nie met enige voertuig verskaf word alvorens die minimum aantal kaartjies, soos deur die Administrateur vir sodanige voertuig bepaal, verkoop is nie.

Use the . . .

Post Office Savings Bank!

It provides unrivalled security, secrecy and facilities for deposits and withdrawals.

The first deposit need be no more than 10c.

The rate of interest on current accounts is $4\frac{1}{2}\%$ per annum calculated on the monthly balance. Interest up to R200 per annum is free of income tax.

Amounts in units of R200 may be transferred from current accounts for investment in Savings Bank Certificates. Such investments earn interest at the rate of $5\frac{1}{2}\%$ per annum, and is credited to the investors current account on the 1st January and 1st July of each year. Interest up to R400 per annum is free of income tax.

Deposits and withdrawals can be made at any one of more than 1,600 post offices in the Republic of South Africa and South West Africa, irrespective of where the account was originally opened.

Maak gebruik van die . . .



Posspaarbank!

Dit verskaf ongeëwenaarde sekureit, geheimhouding en fasiliteite vir deposito's en opvragings.

Die eerste deposito hoef nie meer as 10c te wees nie.

Die rentekoers op lopende rekenings is $4\frac{1}{2}\%$ per jaar bereken op die maandelikse balans. Rente tot R200 per jaar is belastingvry.

Bedrae in eenhede van R200 mag vir belegging in Spaarbanksertifikate oorgedra word. Sodanige beleggings verdien rente teen 'n koers van $5\frac{1}{2}\%$ per jaar, en word op 1 Januarie en 1 Julie van elke jaar in die belêer se lopende rekening gestort. Rente tot R400 per jaar is belastingvry.

Deposito's en opvragings kan gedoen word by enigeen van meer as 1,600 poskantore in die Republiek van Suid-Afrika en Suidwes-Afrika, afgesien van waar die rekening oorspronklik geopen is.



Republic of South Africa

Coat of Arms

In Colours

Size $11\frac{1}{2}$ Inches by 9 Inches

+

Reprinted to design prepared
by the College of Heraldry

+

PRICE:

R1.10 per copy, post free within the Republic

R1.15 per copy, outside the Republic

Obtainable from the Government Printer
Pretoria and Cape Town



Wapen van die
Republiek van Suid-Afrika

In Kleure

Groot $11\frac{1}{2}$ duim by 9 duim

+

Herdruk volgens plan opgemaak
deur die Kollege van Heraldiek

+

PRYS:

R1.10 per kopie, posvry in die Republiek

R1.15 per kopie, buite die Republiek

Verkrygbaar by die Staatsdrukker
Pretoria en Kaapstad

Buy National Savings Certificates

Koop Nasionale Spaarsertifikate

Registered mail carries no insurance.

Send valuables by
INSURED PARCEL POST
 and
 Money by means of a **POSTAL ORDER** or
MONEY ORDER.

Use *air mail parcel post*

———*It's quicker!*

◆
CONSULT YOUR LOCAL POSTMASTER.

Geregistreeerde pos is nie verseker nie.

Stuur waardevolle artikels per
VERSEKERDE PAKKETPOS
 en
 Geld deur middel van 'n **POSORDER** of
POSWISSEL.

Stuur u *pakkette per lugpos*

———*dis vinniger!*

◆
RAADPLEEG U PLAASLIKE POSMEESTER.

Buy National Savings Certificates

Koop Nasionale Spaarsertifikate