


DIE PROVINSIE TRANSVAAL  
**Offisiële Koerant**

(As 'n Nuusblad by die Poskantoor Geregistreer)

PRYS: S.A. 10c OORSEE 15c



EXH 1A  
THE PROVINCE OF TRANSVAAL  
**Official Gazette**

(Registered at the Post Office as a Newspaper)

PRICE: S.A. 10c OVERSEAS 15c

VOL. 219

PRETORIA

11 JUNIE  
11 JUNE,

1975

3762

No. 113 (Administrateurs-), 1975.

**PROKLAMASIE**

*deur die Direkteur van Paaie van die  
Provinsie Transvaal.*

Ingevolge artikel 7(1) van die Wet op Adverteer langs en Toebou van Paaie, 1940 (Wet 21 van 1940) en ooreenkomstig die bevoegdhede aan my verleen ingevolge artikel 16 van die genoemde Wet, proklameer ek hiermee die openbare pad beskryf in die bygaande bylae met ingang van die datum hiervan tot boubeperkingspad, vir die doel van vermelde Wet.

Gegee onder my Hand te Pretoria, op hede die derde dag van Junie, Eenduisend Negehonderd Vyf-en-sewentig.

L. J. TERBLANCHE,  
Direkteur van die Paaiedepartement  
van die Provinsie Transvaal.  
DP. 021-41/1 Vol. 2

**BYLAE.**

<i>Pad</i>	<i>Beskrywing van Pad</i>
S.12	Die pad begin by 'n punt op die suidoostelike grens van Benoni munisipale gebied op die plaas Klipfontein 70-I.R., distrik Benoni, vanwaar dit in 'n algemene oostelike rigting strek oor onderverdelings van die plase Klipfontein 70-I.R., distrik Benoni, Holfontein 71-I.R., distrik Springs en Modderfontein 236-I.R., distrik Delmas, tot by 'n punt op die westelike grens van Rietkol Landbouhoewes en begin weer by 'n punt op die oostelike grens van genoemde landbouhoewes op die plaas Rietkol 237-I.R., distrik Delmas, vanwaar dit in 'n algemene noordoostelike rigting strek oor onderverdelings van die plaas Rietkol 237-I.R., distrik Delmas, tot by 'n punt op die suidelike grens van Modder East Orchards Landbouhoewes en begin weer by 'n punt op die noordoostelike grens van genoemde landbouhoewes op die plaas Olifantsfontein 196-I.R., distrik Delmas, vanwaar dit in 'n algemene oostelike rigting strek oor onderverdelings van die plase Olifantsfontein 196-I.R., Geluk 234-I.R., Leeuwpoort 205-I.R., Hekpoort 207-I.R., Rondevly 208-I.R., Dwarsfontein 209-I.R. en Boschpoort 211-I.R., distrik Delmas, tot by 'n punt op die noordoostelike grens van laasgenoemde plaas waar dit eindig.

No. 113 (Administrator's), 1975.

**PROCLAMATION**

*by the Director of Roads of the  
Province Transvaal.*

In terms of section 7(1) of the Advertising on Roads and Ribbon Development Act, 1940 (Act 21 of 1940) and pursuant to the powers delegated to me in terms of section 16 of the said Act, I hereby proclaim that the public road described in the schedule hereto, shall as from the date hereof, be a building restriction road for the purposes of the said Act.

Given under my Hand at Pretoria on the third day of June, One thousand Nine hundred and Seventy-five.

L. J. TERBLANCHE,  
Director of the Roads Department  
of the Province Transvaal.  
DP. 021-41/1 Vol. 2

**SCHEDULE.**

<i>Road</i>	<i>Description of Road</i>
S.12	The road commences at a point on the south-eastern boundary of Benoni municipal area on the farm Klipfontein 70-I.R., district of Benoni, whence it proceeds in a general easterly direction over subdivisions of the farm Klipfontein 70-I.R., district of Benoni, Holfontein 71-I.R., district of Springs and Modderfontein 236-I.R., district of Delmas up to a point on the western boundary of Rietkol Agricultural Holdings and recommences at a point on the eastern boundary of the said agricultural holdings on the farm Rietkol 237-I.R., district of Delmas, whence it proceeds in a general north-easterly direction over subdivisions of the farm Rietkol 237-I.R., district of Delmas, up to a point on the southern boundary of Modder East Orchards Agricultural Holdings and recommences at a point on the north-eastern boundary of the said agricultural holdings on the farm Olifantsfontein 196-I.R., district of Delmas, whence it proceeds in a general easterly direction over subdivisions of the farm Olifantsfontein 196-I.R., Geluk 234-I.R., Leeuwpoort 205-I.R., Hekpoort 207-I.R., Rondevly 208-I.R., Dwarsfontein 209-I.R. and Boschpoort 211-I.R., district of Delmas, up to a point on the north-eastern boundary of the farm Boschpoort 211-I.R., district of Delmas, where it terminates.

No. 114 (Administrateurs-), 1975.

**PROKLAMASIE**

Nademaal bevoegdheid by artikel 2 van die Wet op Opheffing van Beperkings, 1967 (Wet 84 van 1967) aan my verleen is om 'n beperking of verpligting in daardie artikel genoem te wysig, op te skort of op te hef;

So is dit dat ek, met betrekking tot Resterende Ge-deelte van Hoewe 93, geleë in Kleinfontein Landbou-hoewes Uitbreiding Nedersetting, distrik Benoni, gehou kragtens Akte van Transport 7685/1960, voorwaarde (b) wysig deur die byvoeging van die volgende voorbehouds-bepaling:

"Provided that notwithstanding the provisions of condition (a) hereof, the holding may, with the written consent of the Administrator, and subject to such requirements as he may determine, also be used for the erection of a place of public worship, religious instruction and a social hall."

Gegee onder my Hand te Pretoria, op hede die 7de dag van Mei, Eenduisend Negehoenderd Vyf-en-sewentig.

S. G. J. VAN NIEKERK,  
Administrateur van die Provinsie Transvaal.  
PB. 4-16-2-22-1

No. 115 (Administrateurs-), 1975.

**PROKLAMASIE**

*deur sy Edele die Administrateur van die Provinsie Transvaal.*

Kragtens die bevoegdhede aan my verleen by artikel 171(a) van die Ordonnansie op Plaaslike Bestuur, 1939 (Ordonnansie 17 van 1939) proklameer ek hierby dat addisionele bevoegdhede aan die Stadsraad van Orkney verleen is om 'n verdere 240 deelsopbetaalde aandele van R1 elk teen 10 sent per aandeel in die Sentraal Westelike Koöperatiewe Maatskappy Beperk op te neem.

Gegee onder my Hand te Pretoria op hede die 23ste dag van Mei, Eenduisend Negehoenderd Vyf-en-sewentig.

S. G. J. VAN NIEKERK,  
Administrateur van die Provinsie Transvaal.  
PB. 3-4-8-2-99

**ADMINISTRATEURSKENNISGEWINGS**

Administrateurskennisgewing 959 11 Junie 1975

**MUNISIPALITEIT BEDFORDVIEW: WYSIGING VAN VERORDENINGE INSAKE DIE UITREIKING VAN HONDELISENSIES.**

Die Administrateur publiseer hierby ingevolge artikel 101 van die Ordonnansie op Plaaslike Bestuur, 1939, die verordeninge hierna uiteengesit, wat deur hom ingevolge artikel 99 van genoemde Ordonnansie goedgekeur is.

Die Verordeninge insake die Uitreiking van Hondel-sensies van die Munisipaliteit Bedfordview, afgekondig by Administrateurskennisgewing 35 van 14 Januarie

No. 114 (Administrator's), 1975.

**PROCLAMATION**

Whereas power is vested in me by section 2 of the Removal of Restrictions Act, 1967 (Act 84 of 1967) to alter, suspend or remove a restriction or obligation referred to in that section;

Now therefore I do hereby, in respect of Remaining Extent of Holding 93, situate in Kleinfontein Agricultural Holdings Extension Settlement, district Benoni, held in terms of Deed of Transfer 7685/1960 alter condition (b) by the addition of the following proviso:

"Provided that notwithstanding the provisions of condition (a) hereof, the holding may, with the written consent of the Administrator, and subject to such requirements as he may determine, also be used for the erection of a place of public worship, religious instruction and a social hall."

Given under my Hand at Pretoria, this 7th day of May, One thousand Nine hundred and Seventy-five.

S. G. J. VAN NIEKERK,  
Administrator of the Province Transvaal.  
PB. 4-16-2-22-1

No. 115 (Administrator's), 1975.

**PROCLAMATION**

*by the Honourable the Administrator of the Province Transvaal.*

Under the powers vested in me by section 171(a) of the Local Government Ordinance, 1939 (Ordinance 17 of 1939) I hereby proclaim that additional powers have been conferred on the Town Council of Orkney to take up a further 240 partly paid up shares of R1 each at 10 cent per share in Sentraal Westelike Koöperatiewe Maatskappy Beperk.

Given under my Hand at Pretoria, on this 23rd day of May, One thousand Nine hundred and Seventy-five.

S. G. J. VAN NIEKERK,  
Administrator of the Province Transvaal.  
PB. 3-4-8-2-99

**ADMINISTRATOR'S NOTICES**

Administrator's Notice 959 11 June, 1975

**BEDFORDVIEW MUNICIPALITY: AMENDMENT TO DOG LICENSING BY-LAWS.**

The Administrator hereby, in terms of section 101 of the Local Government Ordinance, 1939, publishes the by-laws set forth hereinafter, which have been approved by him in terms of section 99 of the said Ordinance.

The Dog Licensing By-laws of the Bedfordview Municipality, published under Administrator's Notice 35, dated

1959, soos gewysig, word hierby verder gewysig deur paragrawe (a), (b) en (c) van artikel 5(1) deur die volgende te vervang:—

“(a) Vir die eerste twee honde, afgesien van geslag, van of ouer as 6 maande, per hond: R1.

(b) Vir die derde en elke daaropvolgende hond, afgesien van geslag, van of ouer as 6 maande: R2.”

PB. 2-4-2-33-46

Administrateurskennisgewing 960

11 Junie 1975

MUNISIPALITEIT EDENVALE: AANNAME VAN STANDAARD BOUVERORDENINGE.

1. Die Administrateur publiseer hierby ingevolge artikel 101 van die Ordonnansie op Plaaslike Bestuur, 1939, dat die Stadsraad van Edenvale die Standaard Bouverordeninge, afgekondig by Administrateurskennisgewing 1993 van 7 November 1974, ingevolge artikel 96bis(2) van genoemde Ordonnansie met die volgende wysigings aangeneem het as verordeninge wat deur genoemde Raad opgestel is.

Deur Aanhangel VII onder Bylae 2 deur die volgende te vervang:

“AANHANGSEL VII — GELDE VIR GOEDKEURING VAN BOUPLANNE.

1.(1) Die gelde betaalbaar vir elke bouplan wat vir oorweging voorgelê word, is soos volg:—

(a) Die minimum geld betaalbaar vir enige bouplan is R5.

(b) Die gelde betaalbaar vir enige bouplan word volgens die volgende skaal bereken:—

Vir elke 10 m<sup>2</sup> of gedeelte daarvan van die area van die gebou by die vlak van elke vloer:

(i) Vir die eerste 1 000 m<sup>2</sup> van die area: R1,50.

(ii) Vir die volgende 1 000 m<sup>2</sup> van die area: R1.

(iii) Vir enige gedeelte van die area bo die eerste 2 000 m<sup>2</sup>: 75c.

(2) Vir die toepassing van hierdie item beteken ‘area’ die totale oppervlakte van enige nuwe gebou op elke vloerhoogte op dieselfde werf en sluit verandas en balkonne oor openbare strate en kelder verdiepings in. Tussen verdiepings en galerye word as afsonderlike verdiepings opgemeet.

2. Benewens die gelde betaalbaar ingevolge item 1, is ’n vordering van 2c per m<sup>2</sup> van area soos in item 1 omskryf, betaalbaar ten opsigte van elke nuwe gebou waarin struktuurstaalwerk of gewapende beton of struktuurhoutwerk vir die hoofraamwerk of as hoofstruktuuronderdele van die gebou gebruik word.

3. Gelde vir nuwe aanbouings aan bestaande geboue word ingevolge item 1 bereken met ’n minimumgeld van R5.

4. Gelde ten opsigte van verbouings aan bestaande geboue word bereken volgens die waarde van werk wat verrig moet word, teen ’n skaal van R1 ten opsigte van elke R200 of gedeelte daarvan met ’n minimumgeld van R5.

5. Gelde vir planne van geboue van ’n spesiale aard, byvoorbeeld fabriekskoorstene, toringspitse en soortgelyke

14 January, 1959, as amended, are hereby further amended by the substitution for paragraphs (a), (b) and (c) of section 5(1) of the following:—

“(a) For the first two dogs, irrespective of sex, of or over 6 months of age, per dog: R1.

(b) For the third and every successive dog, irrespective of sex, of or over 6 months of age: R2.”

PB. 2-4-2-33-46

Administrator’s Notice 960

11 June, 1975

EDENVALE MUNICIPALITY: ADOPTION OF STANDARD BUILDING BY-LAWS.

1. The Administrator hereby, in terms of section 101 of the Local Government Ordinance, 1939, publishes that the Town Council of Edenvale has, in terms of section 96bis(2) of the said Ordinance, adopted with the following amendments the Standard Building By-laws, published under Administrator’s Notice 1993, dated 7 November 1974, as by-laws made by the said Council.

By the substitution for Annexure VII under Schedule 2 of the following:

“ANNEXURE VII — CHARGES FOR THE APPROVAL OF BUILDING PLANS.

1.(1) The charges payable in respect of every building plan submitted for consideration shall be as follows:—

(a) The minimum charge payable in respect of any building plan shall be R5.

(b) The charges payable for any building plan shall be calculated according to the following scale:—  
For every 10 m<sup>2</sup> or part thereof of the area of the building at the level of each floor:

(i) For the first 1 000 m<sup>2</sup> of the area: R1,50.

(ii) For the next 1 000 m<sup>2</sup> of the area: R1.

(iii) For any portion of the area in excess of the first 2 000 m<sup>2</sup>: 75c.

(2) For the purpose of this item, ‘area’ means the overall superficial area of any new building at each floor level within the same curtilage and includes the area of verandahs and balconies over public streets and basement floors. Mezzanine floors and galleries shall be measured as separate storeys.

2. In addition to the charges payable in terms of item 1, a charge of 2c per m<sup>2</sup> of area as defined in item 1 shall be payable for any new building in which structural steelwork or reinforced concrete or structural timber is used for the main framework or as main structural components of the building.

3. Charges for plans for new additions to existing buildings shall be calculated as set out in item 1 with a minimum charge of R5.

4. Charges for alterations to existing buildings shall be calculated on the estimated value of the work to be performed at the rate of R1 for every R200 or part thereof with a minimum charge of R5.

5. Charges for plans of buildings of a special character such as factory chimneys, spires and similar erections

oprigtings, word bereken volgens die beraamde waarde daarvan teen 'n skaal van R1 vir elke R200 of gedeelte daarvan met 'n minimumgeld van R5."

2. Die Bouverordeninge van die Munisipaliteit Edenvale, afgekondig by Administrateurskennisgewing 816 van 28 November 1962, soos gewysig, word hierby herroep.

PB. 2-4-2-19-13

Administrateurskennisgewing 961 11 Junie 1975

**MUNISIPALITEIT GREYLINGSTAD: WYSIGING VAN VERORDENINGE OP DORPSGRONDE.**

Die Administrateur publiseer hierby ingevolge artikel 101 van die Ordonnansie op Plaaslike Bestuur, 1939, die verordeninge hierna uiteengesit, wat deur hom ingevolge artikel 99 van genoemde Ordonnansie goedgekeur is.

Die Verordeninge op Dorpsgronde van die Munisipaliteit Greylingstad, afgekondig by Administrateurskennisgewing 640 van 30 Augustus 1950, soos gewysig, word hierdeur verder gewysig deur in Bylae A die syfer "30c" deur die syfer "R1,50" te vervang.

PB. 2-4-2-95-58

Administrateurskennisgewing 962 11 Junie 1975

**MUNISIPALITEIT GRASKOP: WYSIGING VAN PARKEREGULASIES.**

Die Administrateur publiseer hierby ingevolge artikel 101 van die Ordonnansie op Plaaslike Bestuur, 1939, die verordeninge hierna uiteengesit, wat deur hom ingevolge artikel 99 van genoemde Ordonnansie goedgekeur is.

Die Parkeregulاسies van die Munisipaliteit Graskop, afgekondig by Administrateurskennisgewing 474 van 17 Junie 1964, soos gewysig, word hierby verder gewysig deur die Bylae deur die volgende te vervang: —

**"BYLAE.**

*Tarief van Gelde vir die Ruskamp.*

1. *Karavaan- en Kampeerplek: Toegangsgelde per dag:*

- (1) Per karavaan of tent met nie meer as 4 persone nie: R2,50.
- (2) Daarna, per persoon: 25c.
- (3) Vir elke bykomende voertuig: R1.

2. *Huur van Huthuise, per dag:*

- (1) Per persoon, per bed: R2.
- (2) Vir elke bykomende persoon (waar geen bed verskaf word nie): R1.

3. *Huur van Rondawels, per dag:*

- (1) Per volwassene: R3.
- (2) Per kind onder 12 jaar: R1,50.
- (3) Minimum huur per rondawel: R6.

shall be calculated on the estimated value thereof at the rate of R1 for every R200 or part thereof with a minimum charge of R5."

2. The Building By-laws of the Edenvale Municipality, published under Administrator's Notice 816, dated 28 November 1962, as amended, are hereby revoked.

PB. 2-4-2-19-13

Administrator's Notice 961 11 June, 1975

**GREYLINGSTAD MUNICIPALITY: AMENDMENT TO TOWN LANDS BY-LAWS.**

The Administrator hereby, in terms of section 101 of the Local Government Ordinance, 1939, publishes the by-laws set forth hereinafter, which have been approved by him in terms of section 99 of the said Ordinance.

The Town Lands By-laws of the Greylingstad Municipality, published under Administrator's Notice 640, dated 30 August 1950, as amended, are hereby further amended by the substitution in Schedule A for the figure "30c" of the figure "R1,50".

PB. 2-4-2-95-58

Administrator's Notice 962 11 June, 1975

**GRASKOP MUNICIPALITY: AMENDMENT TO PARKS REGULATIONS.**

The Administrator hereby, in terms of section 101 of the Local Government Ordinance, 1939, publishes the by-laws set forth hereinafter, which have been approved by him in terms of section 99 of the said Ordinance.

The Parks Regulations of the Graskop Municipality, published under Administrator's Notice 474, dated 17 June 1964, as amended, are hereby further amended by the substitution for the Schedule of the following: —

**"SCHEDULE.**

*Tariff of Charges for Rest Camp.*

1. *Caravan and Camping Site: Admission Charges, per day:*

- (1) Per caravan or tent with not more than 4 persons: R2,50.
- (2) Thereafter, per person: 25c.
- (3) For every additional vehicle: R1.

2. *Rental of Bungalows, per day:*

- (1) Per person, per bed: R2.
- (2) For each additional person (where no bed is supplied): R1.

3. *Rental of Rondavels, per day:*

- (1) Per adult: R3.
- (2) Per child under 12 years: R1,50.
- (3) Minimum rental per rondavel: R6.

*4. Huur van bykomende beddêgoed, per dag:*

- (1) Per kombers: 10c.
- (2) Per laken: 5c.
- (3) Per kussing: 5c.
- (4) Per kussingsloop: 5c.
- (5) Per handdoek: 10c.

*5. Huisvesting van Bantoebediendes, per dag:*

Per bediende per dag: R1.

*6. Gebruik van Swembad, per dag:*

- (1) Per volwassene: 10c.
- (2) Per kind: 5c.

*7. Piekniekterrein: Toegangsgelde, per dag:*

Per persoon: 25c."

PB. 2-4-2-69-84

*4: Rental of Additional bedding, per day:*

- (1) Per blanket: 10c.
- (2) Per sheet: 5c.
- (3) Per pillow: 5c.
- (4) Per pillow-sheet: 5c.
- (5) Per towel: 10c.

*5. Housing of Bantu-Servants, per day:*

Per servant: R1.

*6. Use of Swimming Bath, per day:*

- (1) Per adult: 10c.
- (2) Per child: 5c.

*7. Picnic spot: Admission charges, per day:*

Per person: 25c."

PB. 2-4-2-69-84

Administrateurskennisgewing 963

11 Junie 1975

**MUNISIPALITEIT KEMPTONPARK: WYSIGING VAN WATERVOORSIENINGSVERORDENINGE.**

Die Administrateur publiseer hierby ingevolge artikel 101 van die Ordonnansie op Plaaslike Bestuur, 1939, dié verordeninge hierna uiteengesit, wat deur hom ingevolge artikel 99 van genoemde Ordonnansie goedgekeur is.

Die Watervoorsieningsverordeninge van die Munisipaliteit Kemptonpark, afgekondig by Administrateurskennisgewing 1044 van 19 November 1952, soos gewysig, word hierby verder gewysig deur item 2 van Aanhangsel X van die Watertarief onder Bylae. 1 by Hoofstuk 3 deur die volgende te vervang: —

"2. *Vorderings vir Lewering van Water, per Maand.*

- (1) Aan enige verbruiker uitgesonderd dié in subitem (2), bepaal: —
- (a) Vir die eerste 10 kl of gedeelte daarvan: R1,20.
- (b) Bo 10 kl tot en met 900 kl, per kl: 12c.
- (c) Daarna, per kl: 10c.

(2) Waar water gelewer word aan meer as een woonhuis, woongebou, woonstelblok of besigheid wat deur 'n gemeenskaplike meter bedien word, word die gelde teen die volgende tarief gehêf waar A die som is van die aantal woonhuise, woongeboue, woonstelle of besighede wat deur so 'n gemeenskaplike meter bedien word: —

- (a) Vir die eerste (10 x A) kl, per kl: 24,5c.
- (b) Daarna, tot en met 900 kl, per kl: 12c.
- (c) Daarna, per kl: 10c.
- (d) Minimum vordering: (R2,45 x A).
- (e) Kortings, per rekening, per maand: R1,25."

PB. 2-4-2-104-16

Administrator's Notice 963

11 June, 1975

**KEMPTON-PARK MUNICIPALITY: AMENDMENT TO WATER SUPPLY BY-LAWS.**

The Administrator hereby, in terms of section 101 of the Local Government Ordinance, 1939, publishes the by-laws set forth hereinafter, which have been approved by him in terms of section 99 of the said Ordinance.

The Water Supply By-laws of the Kempton Park Municipality, published under Administrator's Notice 1044, dated 19 November, 1952, as amended, are hereby further amended by the substitution for item 2 of Annexure X of the Water Tariff under Schedule 1 to Chapter 3 of the following: —

"2. *Charges for the Supply of Water, per Month.*

- (1) To any consumer except those classified under subitem (2): —
- (a) For the first 10 kl or part thereof: R1,20.
- (b) Over 10 kl up to and including 900 kl, per kl: 12c.
- (c) Thereafter, per kl: 10c.

(2) Where water is supplied to more than one dwelling-house, apartment house, block of flats or business served by a communal meter, the charges shall be levied at the following tariff where A is the sum of the number of dwelling-houses, apartment houses, flats or businesses served by such a communal meter: —

- (a) For the first (10 x A) kl, per kl: 24,5c.
- (b) Thereafter, up to and including 900 kl, per kl: 12c.
- (c) Thereafter, per kl: 10c.
- (d) Minimum charge: (R2,45 x A).
- (e) Rebate, per account, per month: R1,25."

PB. 2-4-2-104-16

Administrateurskennisgewing 964

11 Junie 1975

**TRANSVAALSE RAAD VIR DIE ONTWIKKELING VAN BUITESTEDELIKE GEBIEDE: WYSIGING VAN VERORDENINGE BETREFFENDE DIE AANHOU VAN BYE.**

Die Administrateur publiseer hierby ingevolge artikel 101 van die Ordonnansie op Plaaslike Bestuur, 1939, gelees met artikel 16(3) van die Ordonnansie op die Transvaalse Raad vir die Ontwikkeling van Buitestedelike Gebiede, 1943, en Proklamasie 6 (Administrateurs-) van 1945, die verordeninge hierna uiteengesit, wat deur hom ingevolge artikel 99 van eersgenoemde Ordonnansie goedgekeur is.

Die Verordeninge Betreffende die Aanhou van Bye van die Transvaalse Raad vir die Ontwikkeling van Buitestedelike Gebiede, afgekondig by Administrateurskennisgewing 1452 van 9 Desember 1970, soos gewysig, word hierby verder gewysig deur aan die end van Bylae 2 die volgende by te voeg: —

“Soekmekaar Plaaslike Gebiedskomitee-gebied.”

PB. 2-4-2-14-111

Administrateurskennisgewing 965

11 Junie 1975

**TRANSVAALSE RAAD VIR DIE ONTWIKKELING VAN BUITESTEDELIKE GEBIEDE: WYSIGING VAN WATERVOORSIENINGSVERORDENINGE.**

Die Administrateur publiseer hierby ingevolge artikel 101 van die Ordonnansie op Plaaslike Bestuur, 1939, gelees met artikel 16(3) van die Ordonnansie op die Transvaalse Raad vir die Ontwikkeling van Buitestedelike Gebiede, 1943, en Proklamasie 6 (Administrateurs-) van 1945, die verordeninge hierna uiteengesit, wat deur hom ingevolge artikel 99 van eersgenoemde Ordonnansie goedgekeur is.

Die Watervoorsieningsverordeninge van die Transvaalse Raad vir die Ontwikkeling van Buitestedelike Gebiede, afgekondig by Administrateurskennisgewing 1240 van 8 September 1971, soos gewysig, word hierby verder gewysig deur Deel III van die Tarief van Gelde onder Bylae 1 soos volg te wysig: —

1. Deur subitem (1) van item 3 deur die volgende te vervang:—

“(1) *Basiese heffing.*

Waar 'n erf by die hoofwaterpyp aangesluit is of, na die mening van die Raad, daarby aangesluit kan word, betaal die eienaar van daardie erf aan die Raad 'n basiese heffing van R4 per maand vir elke sodanige erf: Met dien verstande dat waar enige erf, standplaas, perseel of ander terrein geokkupeer word deur meer as een verbruiker aan wie die Raad water lewer, die basiese heffing vir water ten opsigte van elke sodanige verbruiker gehêf word.”

2. Deur na item 29 die volgende by te voeg: —

“30. *Van Toepassing op Verbruikers wat deur die Skema van Akasia Bedien word of Bedien Kan word.*

*Gelde vir die Lewering van Water, per Maand.*

Vir elke kl of gedeelte daarvan geneem deur een meter: 11c.”

PB. 2-4-2-104-111

Administrator's Notice 964

11 June, 1975

**TRANSVAAL BOARD FOR THE DEVELOPMENT OF PERI-URBAN AREAS: AMENDMENT TO BY-LAWS RELATING TO THE KEEPING OF BEES.**

The Administrator hereby, in terms of section 101 of the Local Government Ordinance, 1939, read with section 16(3) of the Transvaal Board for the Development of Peri-Urban Areas Ordinance, 1943, and Proclamation 6 (Administrator's) of 1945, publishes the by-laws set forth hereinafter, which have been approved by him in terms of section 99 of the first-mentioned Ordinance.

The By-laws Relating to the Keeping of Bees of the Transvaal Board for the Development of Peri-Urban Areas, published under Administrator's Notice 1452, dated 9 December 1970, as amended, are hereby further amended by the addition at the end of Schedule 2 of the following: —

“Soekmekaar Local Area Committee Area.”

PB. 2-4-2-14-111

Administrator's Notice 965

11 June, 1975

**TRANSVAAL BOARD FOR THE DEVELOPMENT OF PERI-URBAN AREAS: AMENDMENT TO WATER SUPPLY BY-LAWS.**

The Administrator hereby, in terms of section 101 of the Local Government Ordinance, 1939, read with section 16(3) of the Transvaal Board for the Development of Peri-Urban Areas Ordinance, 1943, and Proclamation 6 (Administrator's) of 1945, publishes the by-laws set forth hereinafter, which have been approved by him in terms of section 99 of the first-mentioned Ordinance.

The Water Supply By-laws of the Transvaal Board for the Development of Peri-Urban Areas, published under Administrator's Notice 1240, dated 8 September 1971, as amended, are hereby further amended by amending Part III of the Tariff of Charges under Schedule I as follows: —

1. By the substitution for subitem (1) of item 3 of the following: —

“(1) *Basic Charge.*

Where an erf is or, in the opinion of the Board, can be connected to the main, the owner of that erf shall pay to the Board a basic charge of R4 per month for each such erf: Provided that where any erf, stand, lot or other area is occupied by more than one consumer to whom the Board supplies water, the basic charge for water shall be levied in respect of each such consumer.”

2. By the addition after item 29 of the following: —

“30. *Applicable to Consumers Supplied by or Who Can be Supplied by the Akasia Scheme.*

*Charges for the Supply of Water, per Month.*

For every kl or part thereof taken through one meter: 11c.”

PB. 2-4-2-104-111

Administrateurskennisgewing 966

11 Junie 1975

**TRANSVAALSE RAAD VIR DIE ONTWIKKELING VAN BUITESTEDELIKE GEBIEDE: WYSIGING VAN SANITÊRE GEMAKKE EN NAGVUIL- EN VUILGOEDVERWYDERINGSVERORDENINGE.**

Die Administrateur publiseer hierby ingevolge artikel 101 van die Ordonnansie op Plaaslike Bestuur, 1939, gelees met artikel 16(3) van die Ordonnansie op die Transvaalse Raad vir die Ontwikkeling van Buitestedelike Gebiede, 1943, en Proklamasie 6 (Administrateurs-) van 1945, die verordeninge hierna uiteengesit, wat deur hom ingevolge artikel 99 van eersgenoemde Ordonnansie goedgekeur is.

Die Sanitêre Gemakke en Nagvuil- en Vuilgoedverwyderingsverordeninge van die Transvaalse Raad vir die Ontwikkeling van Buitestedelike Gebiede, afgekondig by Administrateurskennisgewing 218 van 25 Maart 1953, soos gewysig, word hierby verder gewysig deur in item 19(1)(a) en (b) van Bylae A die syfers "3 25" en "2 25" deur die syfer "4 50" te vervang.

PB. 2-4-2-81-111

Administrateurskennisgewing 967

11 Junie 1975

**TRANSVAALSE RAAD VIR DIE ONTWIKKELING VAN BUITESTEDELIKE GEBIEDE: WYSIGING VAN DORPSGRONDEVERORDENINGE.**

Die Administrateur publiseer hierby ingevolge artikel 101 van die Ordonnansie op Plaaslike Bestuur, 1939, gelees met artikel 16(3) van die Ordonnansie op die Transvaalse Raad vir die Ontwikkeling van Buitestedelike Gebiede, 1943, en Proklamasie 6 (Administrateurs-) van 1945, die verordeninge hierna uiteengesit, wat deur hom ingevolge artikel 99 van eersgenoemde Ordonnansie goedgekeur is.

Die Dorpsgrondeverordeninge van die Transvaalse Raad vir die Ontwikkeling van Buitestedelike Gebiede, afgekondig by Administrateurskennisgewing 1412 van 21 Augustus 1974, soos gewysig, word hierby verder soos volg gewysig:—

1. Deur aan die end van Bylae 2 die volgende by te voeg:—

*"Soekmekaar.*

Nie meer as 5 beeste insluitende die aanteel onder die ouderdom van 12 maande.

Geen bulkalwers bo die ouderdom van 6 maande mag aangehou word nie."

2. Deur aan die end van Bylae 3 die volgende in te voeg:—

*"Soekmekaar.*

Nie meer as 5 beeste insluitende die aanteel onder die ouderdom van 12 maande, per stuk, per maand of gedeelte daarvan: 50c."

PB. 2-4-2-95-111

Administrator's Notice 966

11 June, 1975

**TRANSVAAL BOARD FOR THE DEVELOPMENT OF PERI-URBAN AREAS: AMENDMENT TO SANITARY CONVENIENCES AND NIGHT-SOIL AND REFUSE REMOVAL BY-LAWS.**

The Administrator hereby, in terms of section 101 of the Local Government Ordinance, 1939, read with section 16(3) of the Transvaal Board for the Development of Peri-Urban Areas Ordinance, 1943, and Proclamation 6 (Administrator's) of 1945, publishes the by-laws set forth hereinafter, which have been approved by him in terms of section 99 of the first-mentioned Ordinance.

The Sanitary Conveniences and Night-soil and Refuse Removal By-laws of the Transvaal Board for the Development of Peri-Urban Areas, published under Administrator's Notice 218, dated 25 March 1953, as amended, are hereby further amended by the substitution in item 19(1)(a) and (b) of Schedule A for the figures "3 25" and "2 25" of the figure "4 50".

PB. 2-4-2-81-111

Administrator's Notice 967

11 June, 1975

**TRANSVAAL BOARD FOR THE DEVELOPMENT OF PERI-URBAN AREAS: AMENDMENT TO TOWN LANDS BY-LAWS.**

The Administrator hereby, in terms of section 101 of the Local Government Ordinance, 1939, read with section 16(3) of the Transvaal Board for the Development of Peri-Urban Areas Ordinance, 1943, and Proclamation 6 (Administrator's) of 1945, publishes the by-laws set forth hereinafter, which have been approved by him in terms of section 99 of the first-mentioned Ordinance.

The Town Lands By-laws of the Transvaal Board for the Development of Peri-Urban Areas, published under Administrator's Notice 1412, dated 21 August, 1974, as amended, are hereby further amended as follows:—

1. By the addition at the end of Schedule 2 of the following:—

*"Soekmekaar.*

Not more than 5 head of cattle including the progeny under 12 months of age.

No bull-calves over the age of 6 months may be kept."

2. By the addition at the end of Schedule 3 of the following:—

*"Soekmekaar.*

Not more than 5 head of cattle including the progeny under 12 months of age, per head, per month or part thereof: 50c."

PB. 2-4-2-95-111

Administrateurskennisgewing 968 11 Junie 1975

**TRANSVAALSE RAAD VIR DIE ONTWIKKELING VAN BUITESTEDELIKE GEBIEDE: WYSIGING VAN VERORDENINGE BETREFFENDE DIE AANHOU VAN DIERE EN PLUIMVEE.**

Die Administrateur publiseer hierby ingevolge artikel 101 van die Ordonnansie op Plaaslike Bestuur, 1939, gelees met artikel 16(3) van die Ordonnansie op die Transvaalse Raad vir die Ontwikkeling van Buitestedelike Gebiede, 1943, en Proklamasie 6 (Administrateurs-) van 1945, die verordeninge hierna uiteengesit, wat deur hom ingevolge artikel 99 van eersgenoemde Ordonnansie goedgekeur is.

Die Verordeninge Betreffende die Aanhou van Diere en Pluimvee van die Transvaalse Raad vir die Ontwikkeling van Buitestedelike Gebiede, afgekondig by Administrateurskennisgewing 519 van 15 Mei 1968, soos gewysig, word hierby verder gewysig deur aan die end van Bylae C die volgende by te voeg:—

“Soekmekaar Plaaslike Gebiedskomitee ..... 60.”  
PB: 2-4-2-74-111(B)

Administrateurskennisgewing 969- 11 Junie 1975

**TRANSVAALSE RAAD VIR DIE ONTWIKKELING VAN BUITESTEDELIKE GEBIEDE: WYSIGING VAN VERORDENINGE VIR DIE BEHEER OOR EN DIE VERBOD OP DIE AANHOU VAN VARKE.**

Die Administrateur publiseer hierby ingevolge artikel 101 van die Ordonnansie op Plaaslike Bestuur, 1939, gelees met artikel 16(3) van die Ordonnansie op die Transvaalse Raad vir die Ontwikkeling van Buitestedelike Gebiede, 1943, en Proklamasie 6 (Administrateurs-) van 1945, die verordeninge hierna uiteengesit, wat deur hom ingevolge artikel 99 van eersgenoemde Ordonnansie goedgekeur is.

Die Verordeninge vir die Beheer oor en die Verbod op die Aanhou van Varke van die Transvaalse Raad vir die Ontwikkeling van Buitestedelike Gebiede, afgekondig by Administrateurskennisgewing 888 van 9 Desember 1959, soos gewysig, word hierby verder gewysig deur aan die end van Aanhangel E die volgende by te voeg:—

“Soekmekaar Plaaslike Gebiedskomitee.”  
PB: 2-4-2-74-111(A)

Administrateurskennisgewing 970 11 Junie 1975

**MUNISIPALITEIT RANDBURG: VERORDENINGE VIR DIE BEHEER VAN DIE AANHOU VAN DUIWE.**

Die Administrateur publiseer hierby ingevolge artikel 101 van die Ordonnansie op Plaaslike Bestuur, 1939, die verordeninge hierna uiteengesit, wat deur hom ingevolge artikel 99 van genoemde Ordonnansie goedgekeur is.

*Woordoms krywing.*

1. In hierdie verordeninge, tensy dit uit die samehang anders blyk, beteken —

“duif” enige duif, uitgesonderd enige sierduif of wilde duif;

Administrator's Notice 968 11 June, 1975

**TRANSVAAL BOARD FOR THE DEVELOPMENT OF PERI-URBAN AREAS: AMENDMENT TO BY-LAWS RELATING TO THE KEEPING OF ANIMALS AND POULTRY.**

The Administrator hereby, in terms of section 101 of the Local Government Ordinance, 1939, read with section 16(3) of the Transvaal Board for the Development of Peri-Urban Areas Ordinance, 1943, and Proclamation 6 (Administrator's) of 1945, publishes the by-laws set forth hereinafter, which have been approved by him in terms of section 99 of the first-mentioned Ordinance.

The By-laws Relating to the Keeping of Animals and Poultry of the Transvaal Board for the Development of Peri-Urban Areas, published under Administrator's Notice 519, dated 15 May 1968, as amended, are hereby further amended by the addition at the end of Schedule C of the following:—

“Soekmekaar Local Area Committee ..... 60.”  
PB: 2-4-2-74-111(B)

Administrator's Notice 969- 11 June, 1975

**TRANSVAAL BOARD FOR THE DEVELOPMENT OF PERI-URBAN AREAS: AMENDMENT TO BY-LAWS FOR CONTROLLING AND PROHIBITING THE KEEPING OF PIGS.**

The Administrator hereby, in terms of section 101 of the Local Government Ordinance, 1939, read with section 16(3) of the Transvaal Board for the Development of Peri-Urban Areas Ordinance, 1943, and Proclamation 6 (Administrator's) of 1945, publishes the by-laws set forth hereinafter, which have been approved by him in terms of section 99 of the first-mentioned Ordinance.

The By-laws for Controlling and Prohibiting the Keeping of Pigs of the Transvaal Board for the Development of Peri-Urban Areas, published under Administrator's Notice 888, dated 9 December 1959, as amended, are hereby further amended by the addition at the end of Annexure E of the following:—

“Soekmekaar Local Area Committee.”  
PB: 2-4-2-74-111(A)

Administrator's Notice 970 11 June, 1975

**RANDBURG MUNICIPALITY: BY-LAWS FOR THE REGULATION OF THE KEEPING OF PIGEONS.**

The Administrator hereby, in terms of section 101 of the Local Government Ordinance, 1939, publishes the by-laws set forth hereinafter, which have been approved by him in terms of section 99 of the said Ordinance.

*Definitions.*

1. In these by-laws, unless the context otherwise indicates —

“Council” means the Town Council of Randburg and includes the management committee of that Council or any officer employed by the Council, acting by virtue of



“Raad” die Stadsraad van Randburg en omvat die bestuurskomitee van daardie Raad of enige beampte deur die Raad in diens geneem, handelende uit hoofde van enige bevoegdheid wat in verband met hierdie verordeninge aan die Raad verleen is en wat ingevolge artikel 58 van die Ordonnansie op Plaaslike Bestuur (Administrasie en Verkiesings), 1960 (Ordonnansie 40 van 1960); aan hom gedelegeer is.

*Aanhou van Duiwe.*

2.(1) Niemand mag enige duif sonder die skriftelike toestemming van die Raad aanhou of toelaat dat dit aangehou word nie; Met dien verstande dat die bepalings van hierdie artikel nie van toepassing op landbouhoewes is nie; Waar duiwe deur 'n minderjarige aangehou word, word die ouer of voog van sodanige minderjarige verantwoordelik gehou vir die nakoming van hierdie verordeninge.

(2) 'n Aansoek om sodanige toestemming moet vergesel wees van 'n plan, in drievoud, van die voorgestelde duiwehok, en 'n terreinplan wat die ligging aandui van die voorgestelde duiwehok asook van alle ander geboue op die erf en van enige geboue binne 5 m van die grense van enige aangrensende erwe. Die aansoeker moet ook die getal duiwe vermeld wat hy wil aanhou.

3. Niemand mag enige duiwe uit 'n duiwehok loslaat nie; tensy hy 'n *bona fide*-lid van 'n geregistreerde duiweklub is, en bewys daarvan moet aan die Raad voorgeleë word tesame met die aansoek om toestemming om duiwe aan te hou.

4. Enige toestemming wat ingevolge hierdie verordeninge toegestaan word, moet die aard en grootte van die erf ten opsigte waarvan dit uitgereik word, spesifiseer asook die getal duiwe wat daarop aangehou kan word, en hierdie getal is in elk geval hoogstens 3 duiwe vir elke 1 m<sup>2</sup> vloer ruimte van die duiwehok, en moet ook vermeld of duiwe vir vlug losgelaat kan word al dan nie.

5. Die Raad kan, nadat hy 30 dae skriftelike kennis aan die houder van 'n permit gegee het van sy voorneme om dit te doen, enige permit wat ingevolge hierdie verordeninge uitgereik is, wysig of intrek, en kan die sloping en verwydering van enige struktuur wat vir die aanhou van duiwe op enige erf opgerig is of gebruik word, gelas.

6. Niemand mag enige lewende duif in enige woning of deel daarvan of in enige plek of struktuur, uitgesonderd in 'n duiwehok wat ooreenkomstig die vereistes van hierdie verordeninge opgerig is, aanhou of laat aanhou nie.

*Vereistes ten opsigte van Persele.*

7. Behalwe soos in artikel 12 bepaal, mag niemand 'n duiwehok vir die aanhou van duiwe oprig of gebruik waarvan enige gedeelte —

- (a) binne 5 m van enige straatgrens van die erf is nie; of
- (b) binne 3 m van enige sy- of ander grens van die erf of van enige woning, bediendekamer, bewoonde buitegebou of kamer wat vir die stoor, hantering of voorbereiding van voedsel gebruik word, is nie; of
- (c) oorskry op 'n gebied waar die oprigting van geboue kragtens 'n dorpsbeplanningskema verbied word; of
- (d) by enige punt 'n vertikale hoogte van meer as 4 m van die grondvlak het nie.

8. 'n Duiwehok moet so geleë of afgeskerm wees dat dit nie vanaf die straat sigbaar is nie.

any power vested in the Council in connection with these by-laws and delegated to him in terms of section 58 of the Local Government (Administration and Elections) Ordinance, 1960 (Ordinance 40 of 1960);

“pigeon” means any pigeon other than any fancy pigeon or dove.

*Keeping of Pigeons.*

2.(1) No person shall keep or cause to be kept any pigeon without the written permission of the Council: Provided that the provisions of this section shall not be applicable to agricultural holdings. Where pigeons are kept by a minor, the parent or guardian of such minor shall be held responsible for compliance with these by-laws.

(2) An application for such permission shall be accompanied by a plan, in triplicate, of the proposed pigeon loft, and a site plan indicating the situation of the proposed loft, of all other buildings on the erf and of any buildings up to 5 m from the boundaries of any adjoining erven. The applicant shall also state the number of pigeons it is desired to keep.

3. No person shall release any pigeon from a pigeon loft unless he is a *bona fide* member of a registered pigeon club, proof of which shall be submitted to the Council together with the application for permission to keep pigeons.

4. Any permission granted in terms of these by-laws shall specify the nature and extent of the erf in respect of which it is issued and shall specify the number of pigeons which may be kept thereon, which number in any case shall not exceed 3 pigeons to every 1 m<sup>2</sup> of floor space of the pigeon loft and whether or not pigeons may be released for flying.

5. The Council may, after 30 days' written notice to the holder thereof of its intention so to do, withdraw or amend any permit issued in terms of these by-laws and may require the demolition and removal of any structure erected or used on any erf for the purpose of keeping pigeons.

6. No person shall keep or cause to be kept any live pigeon in any dwelling or part thereof or in any place or structure other than in a pigeon loft erected in accordance with the requirements of these by-laws.

*Requirements in respect of Premises.*

7. Except as provided in section 12, no person shall erect or use for the purpose of keeping pigeons any pigeon loft, any part of which —

- (a) is within 5 m of any street boundary of the erf; or
- (b) is within 3 m of any side or other boundary of the erf or of any dwelling, servant's quarters, inhabited outbuilding or room used for the storage, handling or preparation of food; or
- (c) encroaches on an area where the erection of buildings is prohibited in terms of a town-planning scheme; or
- (d) is at any point of a vertical height greater than 4 m from ground level.

8. Any pigeon loft shall be situated or screened off in such a manner that it shall not be visible from any street.

9. Niemand mag enige duiwehok vir die aanhou van duiwe oprig of gebruik wat nie op 'n vakkundige wyse ten genoë van die Raad opgerig is nie en wat nie aan die volgende vereistes voldoen nie:—

- (a) Die mure, vloer en dak moet vry van hol plekke, omheinde tussenruimtes of gate wees wat skuiling aan knaagdiere kan verleen.
- (b) Die mure moet van baksteen, klip, betonblokke, gipsblokke, sementblokke, of "Hebel-Gasbeton" gebou wees en moet aan die binnekant gepleister wees met sementpleister wat glad afgewerk en afgewit of gevef moet wees, en, behalwe in die geval van mure wat van siersteen of klip gebou is, aan die buitekant gevef wees. Indien die mure van betonblokke, gipsblokke, sementblokke of "Hebel-Gasbeton" gebou is, moet sodanige mure aan die buitekant met sementpleister gepleister en gevef wees.
- (c) Die dak moet van asbes of golfyster of ander geskikte materiaal wees wat deur die Raad goedgekeur is, en moet gevef wees.
- (d) Die vloer moet van klinkersteen, gelê in sement met 'n glad afgewerkte oppervlak, beton of soortgelyke sypeldige materiaal wees en die oppervlak daarvan moet skuins loop sodat vuil- en spoelwater behoorlik kan wegloop.
- (e) Waar 'n teelhof onderkant die hoofhof aangebring word, moet hierdie struktuur in alle opsigte aan die vereistes vir die hoofhof voldoen.

#### *Pligte van Eienaar.*

10. Elkeen wat duiwe in 'n duiwehok aanhou of laat aanhou, moet—

- (a) sodanige duiwehok te alle tye in 'n deeglike skoon toestand en vry van knaagdiere, ongediertes of parasiete hou;
- (b) alle duiwemis in 'n nie-gegolfde ondeurdringbare metaalbak met 'n nouseluitende deksel behoorlik laat bêre, en enige oorskietkos of ander verrotte stof moet minstens een keer per dag vanaf die duiwehok en omgewing verwyder word en enige ander maatreëls moet geneem word wat nodig is om te voorkom dat 'n oorlas veroorsaak of knaagdiere, ongediertes of parasiete aangelok word;
- (c) alle duiwemis, afvalkos of ander verrotte stof op so 'n wyse wegdoen dat die uitbroei van vlieë nie aangemoedig word en knaagdiere of ander ongediertes nie na die erf aangelok word nie;
- (d) alle duiwekos in metaal- of ander bakke bêre wat vir knaagdiere ontoeganklik is.

#### *Algemeen.*

11. Indien enige duiwehok, na die mening van die Raad, ongeskik, ongewens of aanstootlik is of geword het weens die ligging, konstruksie of wyse van gebruik daarvan, kan die Raad deur middel van 'n skriftelike kennisgewing versoek dat die nodige stappe binne 7 dae gedoen word om die onwenslikheid of aanstootlikheid uit die weg te ruim. Ingeval die bepalings van die kennisgewing nie op bevredigende wyse nagekom word nie, kan die Raad 'n skriftelike kennisgewing bestel waarby die sloping van sodanige duiwehok binne 30 dae vanaf die datum van sodanige kennisgewing vereis word.

9. No person shall erect or use for the purpose of keeping pigeons any pigeon loft which is not erected in a workmanlike manner to the satisfaction of the Council and which does not conform to the following requirements:—

- (a) The walls, floor and roof shall be free from hollow spaces, enclosed interspaces or holes capable of harbouring rodents.
- (b) The walls shall be constructed of brick, stone, concrete blocks, gypsum blocks, cement blocks or "Hebel-Gasbeton", be plastered on the inside with cement plaster, brought to a smooth finish and white-washed or painted, and, except in the case of walls constructed of face brick or stone, be painted on the outside. If the walls are constructed of concrete blocks, gypsum blocks, cement blocks or "Hebel-Gasbeton", such walls shall be plastered with cement plaster and painted on the outside.
- (c) The roof shall be of asbestos or corrugated iron or other suitable material approved by the Council and shall be painted.
- (d) The floor shall be of clinker brick, laid in cement with a smoothly finished surface, concrete or a similar impervious material and the surface thereof shall be graded to permit all swill and washings to be drained off.
- (e) Where a stockpen is provided below the main loft, this structure shall comply in all respects with the requirements for the main loft.

#### *Duties of Owner.*

10. Every person keeping or causing to be kept pigeons in any pigeon loft shall—

- (a) maintain such pigeon loft at all times in a thoroughly clean condition and free from rodents, vermin or parasites;
- (b) cause all pigeon droppings to be properly stored in an impermeable, non-corrugated metal bin with a closefitting lid and any residual food or other putrid matter shall be removed at least once every day from the pigeon loft and its surroundings and such other measures shall be taken as may be necessary to prevent a nuisance or the attraction of rodents, vermin or parasites;
- (c) dispose of all pigeon droppings, waste food or other putrid matter in such a manner as not to favour the breeding of flies or to attract rodents or other vermin to the erf;
- (d) store all pigeon food in metal or other containers so as to be inaccessible to rodents.

#### *General.*

11. If, in the opinion of the Council, any pigeon loft is or has become unsuitable, undesirable or objectionable by reason of its siting, construction or manner of use, the Council may by notice in writing call for the necessary action to eliminate the undesirability or objection within 7 days. In the event of the terms of the notice not being satisfactorily complied with, the Council may serve notice in writing calling for the demolition of such pigeon loft within 30 days from the date of such notice.

12. Niemand wat op die datum van die afkondiging van hierdie verordeninge enige duif in enige duiwehok of ander struktuur aanhou of laat aanhou of toelaat dat dit aldaar aangehou word, mag voortgaan om 'n duif soos voornoem aan te hou of te laat aanhou na 'n tydperk van 6 maande vanaf die datum van inwerking-treding van hierdie verordeninge nie, tensy al die vereistes van hierdie verordeninge ten volle nagekom is: Met dien verstande dat die Raad, indien hy oortuig is dat 'n duiwehok opgerig is in ooreenstemming met planne wat ooreenkomstig hierdie verordeninge deur hom goedge-keur is, die behoud na goedgekeur van die Raad kan magtig van 'n duiwehok wat nie ten volle aan die vereistes van artikel 7 voldoen nie.

13. Wanneer daar twyfel of geskil is oor die identiteit van die persoon wat enige duif in die munisipaliteit besit of aanhou, word die geregistreerde eienaar van die erf waarop sodanige duif aangehou word, beskou as die persoon wat sodanige duif aanhou.

*Strafbepaling.*

14. Iemand wat enige bepaling van die verordeninge oortree, is aan 'n oortreding skuldig en, by skuldigebe-vinging, strafbaar met 'n boete van hoogstens R100 of, by wanbetaling, met gevangenisstraf vir 'n tydperk van hoogstens 6 maande; en in die geval van 'n voortdurende misdryf, met 'n verdere boete van hoogstens R4 vir elke dag waarop sodanige oortreding voortduur na 'n skrifte-lyke kennisgewing deur die Raad of, by wanbetaling van sodanige boete, met gevangenisstraf van hoogstens 1 maand.

PB. 2-4-2-74-132

Administrateurskennisgewing 971 11 Junie 1975

**MUNISIPALITEIT RANDBURG; WYSIGING VAN PUBLIEKE GESONDHEIDSVERORDENINGE.**

Die Administrateur publiseer hierby ingevolge artikel 101 van die Ordonnansie op Plaaslike Bestuur, 1939, die verordeninge hierna uiteengesit, wat deur hom ingevolge artikel 99 van genoemde Ordonnansie goedgekeur is.

Die Publieke Gesondheidsverordeninge, afgekondig by Administrateurskennisgewing 148 van 21 Februarie 1951, soos gewysig, en aangeneem deur die Stadsraad van Randburg ingevolge die bevoegdheid aan die Raad verleen by Proklamasie 97 (Administrateurs-) van 1959, word hierby verder gewysig deur Hoofstuk 2 onder Deel IV soos volg te wysig:

1. Deur in artikel 71 —
  - (a) in die opskrif die woorde "pluimvee- en duiwehokke" deur die woord "pluimveehokke" te ver-  
vang; en
  - (b) die uitdrukking "of 'n duiwehok" te skrap.
2. Deur in artikel 72 —
  - (a) in die opskrif die woorde "Pluimvee- en duiwehok-  
ke" deur die woord "Pluimvee" te vervang; en
  - (b) die uitdrukking "pluimveehok, hoenderhok of dui-  
wehok" deur die woorde "pluimvee- of hoender-  
hok" te vervang.

PB. 2-4-2-77-132

12. No person shall at the date of the publication of these by-laws keeps or causes or allows to be kept any pigeon loft or other structure, shall continue to keep or cause to be kept any pigeon as aforesaid after a period of 6 months from the date of coming into force of these by-laws, unless all the requirements of these by-laws have been fully complied with: Provided that the Council may, if satisfied that a pigeon loft was erected in accordance with plans approved by it in terms of these by-laws, authorize the retention at its pleasure of a pigeon loft which does not comply fully with the provisions of section 7.

13. Whenever the identity of the person owning or keeping any pigeon in the municipality is in doubt or dis-  
pute, the registered owner of the erf on which such pigeon is kept, shall be regarded as being the person keeping such pigeon.

*Penalty Clause.*

14. Any person contravening any of the foregoing by-laws shall be guilty of an offence and liable on conviction to a fine not exceeding R100 or, in default of payment, to imprisonment for a period not ex-  
ceeding 6 months and, in the case of a continuing of-  
fence, to a further fine not exceeding R4 for every day during the continuance of such offence after a written notice from the Council or, in default of payment of such fine, to imprisonment for a period not exceeding 1 month.

PB. 2-4-2-74-132

Administrator's Notice 971 11 June, 1975

**RANDBURG MUNICIPALITY; AMENDMENT TO PUBLIC HEALTH BY-LAWS.**

The Administrator hereby, in terms of section 101 of the Local Government Ordinance, 1939, publishes the by-laws set forth hereinafter, which have been approved by him in terms of section 99 of the said Ordinance.

The Public Health By-laws, published under Adminis-  
trator's Notice 148, dated 21 February, 1951, as amen-  
ded, and adopted by the Town Council of Randburg  
under the powers conferred upon the Council by Pro-  
clamation 97 (Administrator's) of 1959, are hereby further  
amended by amending Chapter 2 under Part IV as fol-  
lows:

1. By —
  - (a) the deletion in the heading of section 71 of the words  
"and Pigeon"; and
  - (b) the substitution in section 71 for the expression  
"house, runway or pigeon or dovecote" of the words  
"house or runway".
2. By —
  - (a) the deletion in the heading of section 72 of the  
words "and Pigeon"; and
  - (b) the substitution in section 72 for the expression  
"house, runway or pigeon or dovecote" of the words  
"house or runway".

PB. 2-4-2-77-132

Administrateurskennisgewing: 972 11 Junie 1975

**MUNISIPALITEIT SWARTRUGGENS: AANNAME VAN STANDAARD BOUVERORDENINGE.**

1. Die Administrateur publiseer hierby ingevolge artikel 101 van die Ordonnansie op Plaaslike Bestuur, 1939, dat die Dorpsraad van Swartruggens die Standaard Bouverordeninge, afgekondig by Administrateurskennisgewing 1993 van 7 November 1974; ingevolge artikel 96bis(2) van genoemde Ordonnansie sonder wysiging aangeneem het as verordeninge, wat deur genoemde Raad opgestel is.

2. Die Bouverordeninge van die Munisipaliteit Swartruggens, afgekondig by Administrateurskennisgewing 231 van 16 Mei 1934 word hierby herroep.

PB. 2-4-2-19-67

Administrateurskennisgewing 973 11 Junie 1975

**MUNISIPALITEIT SWARTRUGGENS: WYSIGING VAN VERORDENINGE OP DIE LEWERING VAN ELEKTRISITEIT.**

Die Administrateur publiseer hierby ingevolge artikel 101 van die Ordonnansie op Plaaslike Bestuur, 1939, die verordeninge hierna uiteengesit, wat deur hom ingevolge artikel 99 van genoemde Ordonnansie goedgekeur is.

Die Verordeninge op die Lewering van Elektrisiteit van die Munisipaliteit Swartruggens, afgekondig by Administrateurskennisgewing 392 van 22 Mei 1957, soos gewysig, word hierby verder gewysig deur Deel III deur die volgende te vervang:

**"DEEL III"**

**TARIEF VAN GELDE.**

**1. Basiese Heffing.**

Benewens die toepaslike gelde betaalbaar vir die verbruik van elektrisiteit ingevolge hierdie Tarief van Gelde, word 'n basiese heffing van R1 per maand gehef per erf, standplaas, perseel, of ander terrein, met of sonder verbeterings, wat by die hooftoevoerleidings aangesluit is of, na die mening van die Raad, daarby aangesluit kan word, of elektrisiteit verbruik word al dan nie.

**2. Lewering van Elektrisiteit vir Huishoudelike Verbruik, per Maand.**

- (1) Vir die eerste 20 eenhede, of elektrisiteit ter waarde daarvan verbruik word al dan nie: R2,75.
- (2) Vir die volgende 20 eenhede verbruik, per eenheid: 5c.
- (3) Vir die volgende 60 eenhede verbruik, per eenheid: 4c.
- (4) Vir die volgende 100 eenhede verbruik, per eenheid: 2c.
- (5) Vir die volgende 300 eenhede verbruik, per eenheid: 1,5c.
- (6) Vir alle verbruik bo 500 eenhede, per eenheid: 1c.

Administrator's Notice: 972

11 June, 1975

**SWARTRUGGENS MUNICIPALITY, ADOPTION OF STANDARD BUILDING BY-LAWS.**

1. The Administrator hereby, in terms of section 101 of the Local Government Ordinance, 1939, publishes that the Village Council of Swartruggens has, in terms of section 96bis(2) of the said Ordinance, adopted without amendment the Standard Building By-laws, published under Administrator's Notice 1993, dated 7 November, 1974, as by-laws made by the said Council.

2. The Building By-laws of the Swartruggens Municipality, published under Administrator's Notice 231, dated 16 May, 1934, are hereby revoked.

PB. 2-4-2-19-67

Administrator's Notice: 973

11 June, 1975

**SWARTRUGGENS MUNICIPALITY: AMENDMENT TO ELECTRICITY SUPPLY BY-LAWS.**

The Administrator hereby, in terms of section 101 of the Local Government Ordinance, 1939, publishes the by-laws set forth hereinafter, which have been approved by him in terms of section 99 of the said Ordinance.

The Electricity Supply By-laws of the Swartruggens Municipality, published under Administrator's Notice 392, dated 22 May, 1957, as amended, are hereby further amended by the substitution for Part III of the following:

**"PART III"**

**TARIFF OF CHARGES.**

**1. Basic Charge.**

In addition to the applicable charges payable for the consumption of electricity in terms of this Tariff of Charges, a basic charge of R1 per month shall be levied per erf, stand, lot or other area, with or without improvements, which is or, in the opinion of the Council, can be connected to the supply mains, whether electricity is consumed or not.

**2. Supply of Electricity for Domestic Consumption, per Month.**

- (1) For the first 20 units, whether electricity to that value is consumed or not: R2,75.
- (2) For the next 20 units consumed, per unit: 5c.
- (3) For the next 60 units consumed, per unit: 4c.
- (4) For the next 100 units consumed, per unit: 2c.
- (5) For the next 300 units consumed, per unit: 1,5c.
- (6) For all consumption in excess of 500 units, per unit: 1c.

3. *Lewering van Elektrisiteit aan Kerke en Inrigtings wat nie onder Items 2, 4 of 5 Ressorteer nie, per Maand.*

- (1) Vir die eerste 20 eenhede, of elektrisiteit ter waarde daarvan verbruik word al dan nie: R3.
- (2) Vir die volgende 30 eenhede verbruik, per eenheid: 10c.
- (3) Vir die volgende 950 eenhede verbruik, per eenheid: 3c.
- (4) Vir alle verbruik bo 1 000 eenhede, per eenheid: 1c.

4. *Lewering van Elektrisiteit aan Inrigtings wat Lig gebruik en Krag verbruik deur Middel van 'n Elektriese Motor of Motore met 'n Gesamentlike Geïnstalleerde Vermoë van meer as 0,2 kW, per Maand.*

- (1) Vir die eerste 500 eenhede verbruik, per eenheid: 4c.
- (2) Vir die volgende 500 eenhede verbruik, per eenheid: 3c.
- (3) Vir alle verbruik bo 1 000 eenhede verbruik, per eenheid: 1c.
- (4) Minimum heffing: R20.

5. *Lewering van Elektrisiteit aan die Suid-Afrikaanse Spoorweë, per Maand.*

- (1) Vir die eerste 3 000 eenhede verbruik: Minimum heffing: R80.
- (2) Vir alle verbruik bo 3 000 eenhede, per eenheid: 1c.

6. *Lewering van Elektrisiteit aan Nywerhede, per Maand.*

- (1) Vir die eerste 500 eenhede verbruik, per eenheid: 5c.
- (2) Vir die volgende 500 eenhede verbruik, per eenheid: 3c.
- (3) Vir die volgende 3 000 eenhede verbruik, per eenheid: 1c.
- (4) Vir alle verbruik bo 4 000 eenhede, per eenheid: 0,5c.
- (5) Minimum heffing: R25."

Die bepalinge in hierdie kennisgewing vervat, tree op 1 Julie 1975 in werking.

PB. 2-4-2-36-67

Administrateurskennisgewing 974

11 Junie 1975

MUNISIPALITEIT SWARTRUGGENS: WYSIGING VAN HONDE EN HONDELISENSIES BYWETTE.

Die Administrateur publiseer hierby ingevolge artikel 101 van die Ordonnansie op Plaaslike Bestuur, 1939, die verordeninge hierna uiteengesit, wat deur hom ingevolge artikel 99 van genoemde Ordonnansie goedgekeur is.

Die Honde en Hondelisenisies Bywette van die Munisipaliteit Swartruggens, afgekondig by Administrateurskennisgewing 176 van 12 Maart 1930, soos gewysig, word hierby verder gewysig deur die laaste paragraaf van artikel 3 deur die volgende te vervang:—

"Hy moet verder vir elke hond wat geliseniseer word die volgende gelde betaal:—

3. *Supply of Electricity to Churches and Institutions not Falling under Items 2, 4 or 5, per Month.*

- (1) For the first 20 units, whether electricity to that value is consumed or not: R3.
- (2) For the next 30 units consumed, per unit: 10c.
- (3) For the next 950 units consumed, per unit: 3c.
- (4) For all consumption in excess of 1 000 units, per unit: 1c.

4. *Supply of Electricity to Institutions using Light and Consuming Power by Means of an Electric Motor or Motors with a Combined Installed Capacity Exceeding 0,2 kW, per Month.*

- (1) For the first 500 units consumed, per unit: 4c.
- (2) For the next 500 units consumed, per unit: 3c.
- (3) For all consumption in excess of 1 000 units, per unit: 1c.
- (4) Minimum charge: R20.

5. *Supply of Electricity to the South African Railways, per Month.*

- (1) For the first 3 000 units consumed: Minimum charge: R80.
- (2) For all consumption in excess of 3 000 units, per unit: 1c.

6. *Supply of Electricity to Industries, per Month.*

- (1) For the first 500 units consumed, per unit: 5c.
- (2) For the next 500 units consumed, per unit: 3c.
- (3) For the next 3 000 units consumed, per unit: 1c.
- (4) For all consumption in excess of 4 000 units, per unit: 0,5c.
- (5) Minimum charge: R25."

The provisions in this notice contained shall come into operation on 1 July, 1975.

PB. 2-4-2-36-67

Administrator's Notice 974

11 June, 1975

SWARTRUGGENS MUNICIPALITY: AMENDMENT TO DOG AND DOG LICENSING BY-LAWS.

The Administrator hereby, in terms of section 101 of the Local Government Ordinance, 1939, publishes the by-laws set forth hereinafter, which have been approved by him in terms of section 99 of the said Ordinance.

The Dog and Dog Licensing By-laws of the Swartruggens Municipality, published under Administrator's Notice 176, dated 12 March, 1930, as amended, are hereby further amended by the substitution for the last paragraph of section 3 of the following:—

"He shall further pay the following fees for every dog licensed:—

*Per jaar*  
R

- (a) Vir 'n reun ..... 2,00  
 (b) Vir 'n teef, ongeag of dit gesteriliseer is  
 of nie ..... 4,00  
 (c) Vir 'n windhond ..... 15,00.”

PB. 2-4-2-33-67

Administrateurskennisgewing 975 11 Junie 1975

**MUNISIPALITEIT SWARTRUGGENS: WYSIGING VAN DORPSGRONDEN-REGULATIES.**

Die Administrateur publiseer hierby ingevolge artikel 101 van die Ordonnansie op Plaaslike Bestuur, 1939, die verordeninge hierna uiteengesit, wat deur hom ingevolge artikel 99 van genoemde Ordonnansie goedgekeur is.

Die Dorpsgronden-Regulaties van die Munisipaliteit Swartruggens, vervat in Hoofstuk III van die Regulaties, afgekondig by Administrateurskennisgewing 97 van 3 Maart 1923, soos gewysig, word hierby verder gewysig deur subartikel (2) van artikel 6 deur die volgende te vervang:—

“(2) Die gelde betaalbaar ingevolge subartikel (1)(b) is soos volg:—

(a) *Grootvee.*

Per stuk, per maand of gedeelte daarvan: 40c.

(b) *Suipkalwers.*

Per stuk, per maand of gedeelte daarvan: 20c.”

Die bepalinge in hierdie kennisgewing vervat, tree op 1 Julie 1975 in werking.

PB. 2-4-2-95-67

Administrateurskennisgewing 976 11 Junie 1975

**MUNISIPALITEIT SWARTRUGGENS: WYSIGING VAN VERKEERSVERORDENINGE.**

Die Administrateur publiseer hierby ingevolge artikel 101 van die Ordonnansie op Plaaslike Bestuur, 1939, gelees met artikel 166 van die Ordonnansie op Padverkeer, 1966, die verordeninge hierna uiteengesit, wat deur hom ingevolge artikel 99 van eersgenoemde Ordonnansie goedgekeur is.

Die Verkeersverordeninge van die Munisipaliteit Swartruggens, afgekondig by Administrateurskennisgewing 648 van 24 Augustus 1960, soos gewysig, word hierby verder gewysig deur in item 5 van die Tarief van Lisensiegelde onder Bylae A van die Aanhangsel die syfer “0 5 0” deur die syfer “R1” te vervang.

PB. 2-4-2-98-67

Administrateurskennisgewing 977 11 Junie 1975

**MUNISIPALITEIT TZANEEN: WYSIGING VAN WATERVOORSIENINGSVERORDENINGE.**

Die Administrateur publiseer hierby ingevolge artikel 101 van die Ordonnansie op Plaaslike Bestuur, 1939, die verordeninge hierna uiteengesit, wat deur hom inge-

*Per year*  
R

- (a) For a dog ..... 2,00  
 (b) For a bitch, whether spayed or not ..... 4,00  
 (c) For a greyhound ..... 15,00.”

PB. 2-4-2-33-67

Administrator's Notice 975 11 June, 1975

**SWARTRUGGENS MUNICIPALITY: AMENDMENT TO TOWN LANDS REGULATIONS.**

The Administrator hereby, in terms of section 101 of the Local Government Ordinance, 1939, publishes the by-laws set forth hereinafter, which have been approved by him in terms of section 99 of the said Ordinance.

The Town Lands Regulations of the Swartruggens Municipality, contained in Chapter III of the Regulations, published under Administrator's Notice 97, dated 3 March, 1923, as amended, are hereby further amended by the substitution for subsection (2) of section 6 of the following:—

“(2) The charges payable in terms of subsection (1)(b) shall be as follows:—

(a) *Cattle.*

Per head, per month or part thereof: 40c.

(b) *Sucklings:*

Per head, per month or part thereof: 20c.”

The provisions in this notice contained shall come into operation on 1 July, 1975.

PB. 2-4-2-95-67

Administrator's Notice 976 11 June, 1975

**SWARTRUGGENS MUNICIPALITY: AMENDMENT TO TRAFFIC BY-LAWS.**

The Administrator hereby, in terms of section 101 of the Local Government Ordinance, 1939, read with section 166 of the Road Traffic Ordinance, 1966, publishes the by-laws set forth hereinafter, which have been approved by him in terms of section 99 of the first-mentioned Ordinance.

The Traffic By-laws of the Swartruggens Municipality, published under Administrator's Notice 648, dated 24 August 1960, as amended, are hereby further amended by the substitution in item 5 of the Tariff of Licence Fees under Schedule A of the Annexure for the figure “0 5 0” of the figure “R1”.

PB. 2-4-2-98-67

Administrator's Notice 977 11 June, 1975

**TZANEEN MUNICIPALITY: AMENDMENT TO WATER SUPPLY BY-LAWS.**

The Administrator hereby, in terms of section 101 of the Local Government Ordinance, 1939, publishes the

volge artikel 99 van genoemde Ordonnansie goedgekeur is.

Die Watervoorsieningsverordeninge van die Munisipaliteit Tzaneen, afgekondig by Administrateurskennisgewing 1044 van 19 November 1952, soos gewysig, word hierby verder gewysig deur item 2 van Aanhangsel XVIII onder Bylae 1 by Hoofstuk 3 soos volg te wysig:

1. Deur in subitem (1) die uitdrukking "subitem (2) en (3)" deur die uitdrukking "subitem (2)" te vervang.
2. Deur subitem (2) te skrap en subitem (3) te her-nummer (2).

PB. 2-4-2-104-71

Administrateurskennisgewing 978 11 Junie 1975

**MUNISIPALITEIT SANDTON: WYSIGING VAN RIOLERINGS- EN LOODGIETERSVERORDENINGE.**

Die Administrateur publiseer hierby ingevolge artikel 101 van die Ordonnansie op Plaaslike Bestuur, 1939, die verordeninge hierna uiteengesit, wat deur hom ingevolge artikel 99 van genoemde Ordonnansie goedgekeur is.

Die Riolerings- en Loodgietersverordeninge, afgekondig by Administrateurskennisgewing 533 van 8 Augustus 1962, soos gewysig, en wat ingevolge Proklamasie 157 (Administrateurs-), 1969, gelees met artikel 159bis(1) (c) van genoemde Ordonnansie, die verordeninge van die Stadsraad van Sandton geword het, word hierby verder soos volg gewysig:—

1. Deur in artikel 13(3) die uitdrukking "op sy eie koste," deur die uitdrukking "op koste van die eienaar" te vervang.
2. Deur Deel IV van Bylae B deur die volgende te vervang:—

**"DEEL IV.**

*Toestelle vir die Wegruiming van Afvalvoedsel.*

Ten opsigte van elke toestel vir die wegruiming van afvalvoedsel of elke afvalmeul waarvan die installasie ingevolge hierdie verordeninge toegelaat word:—

Vir elke aangeslane 0,75 kW of meer van die dryfmotor, per halfjaar: R15,50."

3. Deur item 2 van Bylae C deur die volgende te vervang:—

**"2. Riolaansluitings.**

	100 mm	150 mm
	R	R
(1) Eerste aansluiting	40,00	50,00
(2) Daaropvolgende aansluitings:—		
(a) (i) Tot en met 3 m lank	50,00	60,00
(ii) Bo 3 m, vir elke 1 m of gedeelte daarvan	10,00	12,00
(b) Bykomende gelde waar uitgrawings op rots gemaak word:—		

by-laws set forth hereinafter, which have been approved by him in terms of section 99 of the said Ordinance.

The Water Supply By-laws of the Tzaneen Municipality, published under Administrator's Notice 1044, dated 19 November 1952, as amended, are hereby further amended by amending item 2 of Annexure XVIII under Schedule 1 to Chapter 3 as follows:

1. By the substitution in subitem (1) for the expression "subitem (2) and (3)" of the expression "subitem (2)".
2. By the deletion of subitem (2) and the renumbering of subitem (3) to read (2).

PB. 2-4-2-104-71

Administrator's Notice 978 11 June, 1975

**SANDTON MUNICIPALITY: AMENDMENT TO DRAINAGE AND PLUMBING BY-LAWS.**

The Administrator hereby, in terms of section 101 of the Local Government Ordinance, 1939, publishes the by-laws set forth hereinafter, which have been approved by him in terms of section 99 of the said Ordinance.

The Drainage and Plumbing By-laws, published under Administrator's Notice 533, dated 8 August, 1962, as amended, and which in terms of Proclamation 157 (Administrator's), 1969, read with section 159bis(1) (c) of the said Ordinance, became the by-laws of the Town Council of Sandton, are hereby further amended as follows:—

1. By the substitution in section 13(3) for the words "its own" of the words "the owners".
2. By the substitution for Part IV of Schedule B of the following:—

**"PART IV.**

*Waste-Food Disposal Unit.*

In respect of each waste-food disposal unit or garbage grinder, the installation of which has been permitted in terms of these by-laws:—

For every rated 0,75 kW or more of the drive motor, per half-year: R15,50."

3. By the substitution for item 2 of Schedule C of the following:—

**"2. Sewer Connections.**

	100 mm	150 mm
	R	R
(1) First connection	40,00	50,00
(2) Subsequent connections:—		
(a) (i) Up to and including 3 m in length	50,00	60,00
(ii) Over 3 m, for every 1 m or part thereof	10,00	12,00
(b) Additional charges where excavations are made in rock:—		

- (i) Waar kompressor gebruik word, per m<sup>3</sup> .... 25,00 25,00
- (ii) Waar rots losgeskiet moet word: Werklike koste deur die Raad aangegaan
- (c) Bykomende geld vir die deurgrawe oor 'n geteerde pad .... 150,00 150,00"

Die bepalinge in hierdie kennisgewing vervat, tree op 1 Julie 1975 in werking.  

---

PB. 2-4-2-34-116

Administrateurskennisgewing 979 11 Junie 1975

**PRETORIASTREEK-WYSIGINGSKEMA 372.**

Hierby word ooreenkomstig die bepalinge van artikel 51(7)(d) van die Ordonnansie op Dorpsbeplanning en Dorpe, 1965, bekend gemaak dat die Administrateur Pretoriastreek-wysigingskema 372 herroep.  

---

PB. 4-14-2-540-1

Administrateurskennisgewing 980 11 Junie 1975

**RIDGEWAY UITBREIDING 3: VERBETERINGS-KENNISGEWING.**

Die Administrateur verbeter hierby die Bylae tot Administrateurskennisgewing 2190 van 18 Desember 1974 deur die woorde en syfers "Erwe 650 en 758" in Klousule 1(7)(b)(1) te vervang met die woord en syfers "Erf 650".  

---

PB. 4-2-2-3102

Administrateurskennisgewing 981 11 Junie 1975

**DELAREYVILLE-WYSIGINGSKEMA 6.**

Hierby word ooreenkomstig die bepalinge van artikel 89(1) van die Ordonnansie op Dorpsbeplanning en Dorpe, 1965, bekend gemaak dat die Administrateur goedkeuring verleen het om Delareyville-dorpsaanlegskema, 1963, te wysig, om ooreen te stem met die stigtingsvoorwaardes en die algemene plan van die dorp Delareyville Uitbreidings 3 en 4.

Kaart 3 en die skemaklousules van die wysigingskema word in bewaring gehou deur die Direkteur van Plaaslike Bestuur, Pretoria en die Stadsklerk, Delareyville en is beskikbaar vir inspeksie op alle redelike tye.

Hierdie wysiging staan bekend as Delareyville-wysigingskema 6.  

---

PB. 4-9-2-52-6

Administrateurskennisgewing 982 11 Junie 1975

**KRUGERSDORP-WYSIGINGSKEMA 1/70.**

Hierby word ooreenkomstig die bepalinge van artikel 89(1) van die Ordonnansie op Dorpsbeplanning en Dorpe, 1965, bekend gemaak dat die Administrateur goedkeuring verleen het om Krugersdorp-dorpsaanlegskema 1, 1946, te wysig, om ooreen te stem met die stigtingsvoorwaardes en die algemene plan van die dorp Lewisham Uitbreiding 3.

- (i) Where compressor is used, per m<sup>3</sup> .... 25,00 25,00
- (ii) Where rock is required to be blasted: Actual cost incurred by the Council.
- (c) Additional charge for excavation over a tarred road .... 150,00 150,00"

The provisions in this notice contained shall come into operation on 1 July, 1975.  

---

PB. 2-4-2-34-116

Administrator's Notice 979 11 June, 1975

**PRETORIA REGION AMENDMENT SCHEME 372.**

It is hereby notified in terms of section 51(7)(d) of the Town-planning and Townships Ordinance, 1965, that the Administrator repealed Pretoria Region Amendment Scheme 372.  

---

PB. 4-14-2-540-1

Administrator's Notice 980 11 June, 1975

**RIDGEWAY EXTENSION 3 TOWNSHIP: CORRECTION NOTICE.**

The Administrator hereby rectifies the Schedule to Administrator's Notice 2190 of 18 December, 1974 by substituting the word and figures "Erf 650" in Clause 1(7)(b)(1) for the words and figures "Erven 650 and 758".  

---

PB. 4-2-2-3102

Administrator's Notice 981 11 June, 1975

**DELAREYVILLE AMENDMENT SCHEME 6.**

It is hereby notified in terms of section 89(1) of the Town-planning and Townships Ordinance, 1965, that the Administrator has approved of the amendment of Delareyville Town-planning Scheme, 1963, to conform with the conditions of establishment and the general plan of Delareyville Extensions 3 and 4 Township.

Map 3 and the scheme clauses of the amendment scheme are filed with the Director of Local Government, Pretoria and the Town Clerk, Delareyville and are open for inspection at all reasonable times.

This amendment is known as Delareyville Amendment Scheme 6.  

---

PB. 4-9-2-52-6

Administrator's Notice 982 11 June, 1975

**KRUGERSDORP AMENDMENT SCHEME 1/70.**

It is hereby notified in terms of section 89(1) of the Town-planning and Townships Ordinance, 1965, that the Administrator has approved of the amendment of Krugersdorp Town-planning Scheme 1, 1946, to conform with the conditions of establishment and the general plan of Lewisham Extension 3 Township.



Kaart 3 en die skemaklousules van die wysigingskema word in bewaring gehou deur die Direkteur van Plaaslike Bestuur, Pretoria en die Stadsklerk, Krugersdorp en is beskikbaar vir inspeksie op alle redelike tye.

Hierdie wysiging staan bekend as Krugersdorp-wysigingskema 1/70.

PB. 4-9-2-18-70

Administrateurskennisgewing 983 11 Junie 1975

**SUIDELIKE JOHANNESBURGSTREEK-WYSIGINGSKEMA 53.**

Hierby word ooreenkomstig die bepalings van artikel 89(1) van die Ordonnansie op Dorpsbeplanning en Dorpe, 1965, bekend gemaak dat die Administrateur goedkeuring verleen het om Suidelike Johannesburgstreekdorpsaanlegskema, 1962, te wysig, om ooreen te stem met die stigtingsvoorwaardes en die algemene plan van die dorp Eastcliff.

Kaart 3 en die skemaklousules van die wysigingskema word in bewaring gehou deur die Direkteur van Plaaslike Bestuur, Pretoria en die Stadsklerk, Johannesburg en is beskikbaar vir inspeksie op alle redelike tye.

Hierdie wysiging staan bekend as Suidelike Johannesburgstreek-wysigingskema 53.

PB. 4-9-2-213-53

Administrateurskennisgewing 984 11 Junie 1975

**VERKLARING VAN GOEDGEKEURDE DORP.**

Ingevolge artikel 69 van die Ordonnansie op Dorpsbeplanning en Dorpe, 1965, (Ordonnansie 25 van 1965), verklaar die Administrateur hierby die dorp Eastcliff, tot 'n goedgekeurde dorp onderworpe aan die voorwaardes uiteengesit in die bygaande Bylae.

PB. 4-2-2-2784

**BYLAE.**

**VOORWAARDES WAAROP DIE AANSOEK GE-DOEN DEUR COLORADO ESTATES (PROPRIETARY) LIMITED INGEVOLGE DIE BEPALINGS VAN DIE ORDONNANSIE OP DORPSBEPLANNING EN DORPE, 1965, OM TOESTEMMING OM 'N DORP TE STIG OP GEDEELTE 2 VAN DIE PLAAS GLENEAGLES 102-I.R., PROVINSIE TRANSVAAL, TOEGESTAAN IS.**

**1. STIGTINGSVOORWAARDES.**

**(1) Naam.**

Die naam van die dorp is Eastcliff.

**(2) Ontwerp van die Dorp.**

Die dorp bestaan uit erwe en strate soos aangedui op Algemene Plan L.G. A.7377/69.

**(3) Stormwaterdreinerings en Straatbou.**

Die dorpsenaar moet die goedgekeurde skema met betrekking tot stormwaterdreinerings en straatbou op eie koste namens en tot voldoening van die plaaslike bestuur onder toesig van 'n siviele ingenieur deur die plaaslike bestuur goedgekeur, uitvoer.

Map 3 and the scheme clauses of the amendment scheme are filed with the Director of Local Government, Pretoria, and the Town Clerk, Krugersdorp and are open for inspection at all reasonable times.

This amendment is known as Krugersdorp Amendment Scheme 1/70.

PB. 4-9-2-18-70

Administrator's Notice 983 11 June, 1975

**SOUTHERN JOHANNESBURG REGION AMENDMENT SCHEME 53.**

It is hereby notified in terms of section 89(1) of the Town-planning and Townships Ordinance, 1965, that the Administrator has approved of the amendment of Southern Johannesburg Region Town-planning Scheme, 1962 to conform with the conditions of establishment and the general plan of Eastcliff Township.

Map 3 and the scheme clauses of the amendment scheme are filed with the Director of Local Government, Pretoria and the Town Clerk, Johannesburg and are open for inspection at all reasonable times.

This amendment is known as Southern Johannesburg Region Amendment Scheme 53.

PB. 4-9-2-213-53

Administrator's Notice 984 11 June, 1975

**DECLARATION OF APPROVED TOWNSHIP.**

In terms of section 69 of the Town-planning and Townships Ordinance, 1965, (Ordinance 25 of 1965), the Administrator hereby declares Eastcliff Township to be an approved township subject to the conditions set out in the Schedule hereto.

PB. 4-2-2-2784

**SCHEDULE.**

**CONDITIONS UNDER WHICH THE APPLICATION MADE BY COLORADO ESTATES (PROPRIETARY) LIMITED UNDER THE PROVISIONS OF THE TOWN-PLANNING AND TOWNSHIPS ORDINANCE, 1965, FOR PERMISSION TO ESTABLISH A TOWNSHIP ON PORTION 2 OF THE FARM GLENEAGLES 102-I.R., PROVINCE OF TRANSVAAL, HAS BEEN GRANTED.**

**1. CONDITIONS OF ESTABLISHMENT.**

**(1) Name.**

The name of the township shall be Eastcliff.

**(2) Design of Township.**

The township shall consist of erven and streets as indicated on General Plan S.G. A.7377/69.

**(3) Stormwater Drainage and Street Construction.**

The township owner shall carry out the approved scheme relating to stormwater drainage and street construction at its own expense on behalf and to the satisfaction of the local authority under the supervision of a civil engineer approved by the local authority.

(4) *Erwe vir Staats- en Munisipale Doeleindes.*

Die dorpsceenaar moet op eie koste die volgende erwe soos op die algemene plan aangedui aan die bevoegde owerhede oordra —

## (a) vir Staatsdoeleindes:—

Onderwys: Erwe 42 en 43

## (b) vir munisipale doeleindes:—

Park: Erf 55.

(5) *Toegang.*

Geen ingang van die voorgestelde suidelike verbypad T1-20 na die dorp en geen uitgang na die voorgestelde suidelike verbypad T1-20 van die dorp word toegelaat nie.

(6) *Rioolvuil, Huishoudelike- en Nywerheidsafval.*

Rioolvuil moet versamel en op so 'n manier weggedoen word dat die water in die Kliprivier nie besoedel word nie en geen huishoudelike- of nywerheidsafval moet toegelaat word om direk of indirek in die sytak van die Kliprivier te stort nie.

(7) *Beskikking oor Bestaande Titellovoorwaardes.*

Alle erwe moet onderworpe gemaak word aan bestaande voorwaardes en servitute, as daar is, met inbegrip van die voorbehoud van die regte op minerale, maar sonder inbegrip van:

## (a) die volgende voorwaardes wat nie die dorpsgebied raak nie:

"The land held hereunder and represented by the figure A.B.C.D.E.F.G.H.J.K.K' middle of road L.M.' middle of spruit p'q.T.U. excluding the figures a.b.c. d.e.f.g' middle of spruit h'j.k. & l.m.n.O aforesaid and described in the said Diagram S.G. No. A.373/42, is further subject to the following special conditions:—

- (i) To the right of the owner from time to time of certain Portion "b" of Portion "I" of Portion Y of portion of the said farm Turffontein transferred to the Trustees of the community known as "The Holy Family" in South Africa by Deed of Transfer No. 8374/1933, to a right of way on the property hereby held, to a certain spring on the property hereby held, the position of which is indicated on Diagram No. A.2436/1931, annexed to the said Deed of Transfer No. 8374/1933, with the perpetual right to take water from the said spring at all and any times for household or domestic purposes only, and to convey such water by means of pipes from the said spring to the said Portion "b" of Portion "I" of Portion Y of portion of the farm Turffontein;
- (ii) To Deed of Servitude No. 136/1940-S whereby there was created a right in perpetuity to the City Council of Johannesburg to convey electricity by means of overhead power lines over a certain portion of the property hereby held shown by the figure lettered h middle of road k m' mid stream n', on Diagram S.G. No. A.372/42 annexed to Deed of Transfer No. 12587/1942, with the further rights and subject to the conditions set out in the said Deed of Servitude;

(4) *Erven for State and Municipal Purposes.*

The following erven, as shown on the general plan; shall be transferred to the proper authorities by and at the expense of the township owner:—

## (a) for State purposes:—

Educational: Erven 42 and 43

## (b) for municipal purposes:

Park: Erf 55.

(5) *Access.*

No ingress from the proposed southern bypass T 1-20 to the township and no egress to the proposed southern bypass T1-20 from the township shall be allowed.

(6) *Sewage, Domestic and Trade Wastes.*

Sewage shall be collected and disposed of in such a manner as not to cause the water in the Klip River to be polluted and no domestic or trade wastes shall be allowed to discharge either directly or indirectly into the tributary of the Klip River.

(7) *Disposal of Existing Conditions of Title.*

All erven shall be made subject to existing conditions and servitudes, if any, including the reservation of rights to minerals, but excluding:

## (a) the following conditions which do not affect the township area:

"The land held hereunder and represented by the figure A.B.C.D.E.F.G.H.J.K.K' middle of road L.M.' middle of spruit p'q.T.U. excluding the figures a.b.c. d.e.f.g' middle of spruit h'j.k. & l.m.n.O aforesaid and described in the said Diagram S.G. No. A.373/42, is further subject to the following special conditions:—

- (i) To the right of the owner from time to time of certain Portion "b" of Portion "I" of Portion Y of portion of the said farm Turffontein transferred to the Trustees of the community known as "The Holy Family" in South Africa by Deed of Transfer No. 8374/1933, to a right of way on the property hereby held, to a certain spring on the property hereby held, the position of which is indicated on Diagram No. A.2436/1931, annexed to the said Deed of Transfer No. 8374/1933, with the perpetual right to take water from the said spring at all and any times for household or domestic purposes only, and to convey such water by means of pipes from the said spring to the said Portion "b" of Portion "I" of Portion Y of portion of the farm Turffontein;
- (ii) To Deed of Servitude No. 136/1940-S whereby there was created a right in perpetuity to the City Council of Johannesburg to convey electricity by means of overhead power lines over a certain portion of the property hereby held shown by the figure lettered h middle of road k m' mid stream n', on Diagram S.G. No. A.372/42 annexed to Deed of Transfer No. 12587/1942, with the further rights and subject to the conditions set out in the said Deed of Servitude;

(iii) To Deed of Servitude No. 405/1941-S, whereby was created a right in perpetuity to the Rand Water Board to convey water over the Remaining Extent of the said Portion 1 of Portion Y of portion of the farm Turffontein; measuring as such 151 (one hundred and fifty one) morgen, 5 640 (five thousand six hundred and forty) square feet; along two strips of land, one of which, the centre line of which is marked F G H on Diagram No. A. 5544/1939, annexed to the said Deed of Servitude No. 405/1941-S, is partly on the property hereby held with the further rights and subject to the conditions as set out in the said Deed of Servitude.

That portion of the land held hereunder and represented by the figure q.p' middle of spruit r'R.S.T. described in the said Diagram S.G. No. A.373/42, and the figure R.r' middle of spruit O'.P.Q. described in the said Diagram S.G. No. A.373/42 is subject to the reservation in favour of Robinson Deep, Limited, its Successors in Title or Assigns of all rights to minerals, mineral products and metals and precious stones, on in or under the said property, including all rights which in terms of the Precious and Base Metals Act 1908 and all other Laws relating to gold and other precious and base metals and minerals and precious stones for the time being or hereafter in force are or may be held by the freehold owner arising from rights to minerals, claims and mynpachts as well as rights whatsoever arising or occurring, to participate in any revenue derived from any such rights, whether by way of claim licences, stand licences, share of rental of any mining lease granted by the State, trading rights, or otherwise, in terms of any Law as aforementioned, as will appear from Certificate of Mineral Rights No. 774/38-S."

(b) die volgende serwituut wat slegs Erf 55 en 'n straat in die dorp raak:—

"Subject to a right of way 25 feet wide in favour of Portion 1, measuring 16.2779 morgen, held under Deed of Transfer No. 15696/53 dated 20th July, 1933, which said right of way runs along the whole of the eastern boundary of the property transferred hereby along the line lettered FG on Diagram S.G. No. A.373/42 annexed to Certificate of Amended Title on Consolidation No. 15695/53 from the point C on Diagram S.G. No. A.4343/52 of the said Portion 1 annexed to Deed of Transfer no. 15696/53."

(8) *Nakoming van Voorwaardes.*

Die dorpseienaar moet die stigtingsvoorwaardes nakom en die nodige stappe doen om te sorg dat die titelvoorwaardes en enige ander voorwaardes opgelê kragtens artikel 62 van Ordonnansie 25 van 1965, nagekom word: Met dien verstande dat die Administrateur die bevoegdheid besit om die dorpseienaar van almal of enigeen van die verpligtings te onthef en om sodanige verpligtings by enige ander persoon of liggaam met regspersoonlikheid te laat berus.

2. TITELVOORWAARDES.

(1) *Die Erwe met Sekere Uitsonderings.*

Alle erwe met uitsondering van die erwe genoem in Klousule 1(4) hiervan is onderworpe aan die voorwaar-

(iii) To Deed of Servitude No. 405/1941-S, whereby was created a right in perpetuity to the Rand Water Board to convey water over the Remaining Extent of the said Portion 1 of Portion Y of portion of the farm Turffontein; measuring as such 151 (one hundred and fifty one) morgen, 5 640 (five thousand six hundred and forty) square feet; along two strips of land, one of which, the centre line of which is marked F G H on Diagram No. A. 5544/1939, annexed to the said Deed of Servitude No. 405/1941-S, is partly on the property hereby held with the further rights and subject to the conditions as set out in the said Deed of Servitude.

That portion of the land held hereunder and represented by the figure q.p' middle of spruit r'R.S.T. described in the said Diagram S.G. No. A.373/42, and the figure R.r' middle of spruit O'.P.Q. described in the said Diagram S.G. No. A.373/42 is subject to the reservation in favour of Robinson Deep, Limited, its Successors in Title or Assigns of all rights to minerals, mineral products and metals and precious stones, on in or under the said property, including all rights which in terms of the Precious and Base Metals Act 1908 and all other Laws relating to gold and other precious and base metals and minerals and precious stones for the time being or hereafter in force are or may be held by the freehold owner arising from rights to minerals, claims and mynpachts as well as rights whatsoever arising or occurring, to participate in any revenue derived from any such rights, whether by way of claim licences, stand licences, share of rental of any mining lease granted by the State, trading rights, or otherwise, in terms of any Law as aforementioned, as will appear from Certificate of Mineral Rights No. 774/38-S."

(b) the following servitude which affects Erf 55 and a street in the township only:—

"Subject to a right of way 25 feet wide in favour of Portion 1, measuring 16.2779 morgen, held under Deed of Transfer No. 15696/53 dated 20th July, 1933, which said right of way runs along the whole of the eastern boundary of the property transferred hereby along the line lettered FG on Diagram S.G. No. A.373/42 annexed to Certificate of Amended Title on Consolidation No. 15695/53 from the point C on Diagram S.G. No. A.4343/52 of the said Portion 1 annexed to Deed of Transfer No. 15696/53."

(8) *Enforcement of Conditions.*

The township owner shall observe the conditions of establishment and shall take the necessary steps to secure the enforcement of the conditions of title and any other conditions imposed in terms of section 62 of Ordinance 25 of 1965: Provided that the Administrator shall have the power to relieve the township owner of all or any of the obligations and to vest such obligations in any other person or corporate body.

2. CONDITIONS OF TITLE.

(1) *The Erven with Certain Exceptions.*

All erven with the exception of the erven mentioned in Clause 1(4) hereof, shall be subject to the conditions

des hierna genoem, opgelê deur die Administrateur kragtens die bepalings van die Ordonnansie op Dorpsbeplanning en Dorpe, 1965:

- (a) Die erf is onderworpe aan 'n serwituut vir riolerings- en ander munisipale doeleindes, ten gunste van die plaaslike bestuur, 2 m breed langs net een van sy grense, uitgesonderd 'n straatgrens, soos deur die plaaslike bestuur bepaal.
- (b) Geen gebou of ander struktuur mag binne die voorgenoemde serwituutgebied opgerig word nie en geen grootwortelbome mag binne die gebied van sodanige serwituut of binne 'n afstand van 2 m daarvan geplant word nie.
- (c) Die plaaslike bestuur is geregtig om enige materiaal wat deur hom uitgegrawe word tydens die aanleg, onderhoud of verwydering van sodanige rioolhoofpyp-leiding en ander werke wat hy volgens goeëdunke noodsaaklik ag, tydelik te plaas op die grond wat aan die voornoemde serwituut grens, en voorts is die plaaslike bestuur geregtig op redelike toegang tot genoemde grond vir die voornoemde doel: Met dien verstande dat die plaaslike bestuur enige skade vergoed wat gedurende die aanleg, onderhoud of verwydering van sodanige rioolhoofpyp-leiding en ander werke veroorsaak word.

(2) *Erwe onderworpe aan Spesiale Voorwaardes.*

Benewens die voorwaardes hierbo uiteengesit, is ondergenoemde erwe aan die volgende voorwaardes onderworpe:—

(a) Erf 1

Die erf is onderworpe aan 'n serwituut vir stormwaterdoeleindes ten gunste van die plaaslike bestuur, soos op die algemene plan aangedui.

(b) Erwe 42 tot 54

Die erf is onderworpe aan 'n serwituut vir munisipale doeleindes, 3,15 m breed langs die suidelike grens ten gunste van die plaaslike bestuur.

Administrateurskennisgewing 985

11 Junie 1975

VERKLARING VAN GOEDGEKEURDE DORP.

Ingevolge artikel 69 van die Ordonnansie op Dorpsbeplanning en Dorpe, 1965, (Ordonnansie 25 van 1965), verklaar die Administrateur hierby die dorp Dalpark Uitbreiding 1 tot 'n goedgekeurde dorp onderworpe aan die voorwaardes uiteengesit in die bygaande Bylae.

PB. 4-2-2-3579

BYLAE.

VOORWAARDES WAAROP DIE AANSOEK GE-DOEN DEUR TRUE NORTH INVESTMENTS (PROPRIETARY) LIMITED INGEVOLGE DIE BEPALINGS VAN DIE ORDONNANSIE OP DORPSBEPLANNING EN DORPE, 1965, OM TOESTEMMING OM 'N DORP TE STIG OP GEDEELTE 66 (N GEDEELTE VAN GEDEELTE 62) VAN DIE PLAAS WITPOORTJE 117-I.R., PROVINSIE TRANSVAAL, TOEGESTAAN IS.

1. STIGTINGSVOORWAARDES.

(1) *Naam.*

Die naam van die dorp is Dalpark Uitbreiding 1.

hereinafter set forth imposed by the Administrator under the provisions of the Town-planning and Townships Ordinance, 1965:

- (a) The erf is subject to a servitude, 2 m wide, in favour of the local authority, for sewerage and other municipal purposes, along one only of its boundaries other than a street boundary as determined by the local authority.
- (b) No building or other structure shall be erected within the aforesaid servitude area and no large-rooted trees shall be planted within the area of such servitude or within 2 m thereof.
- (c) The local authority shall be entitled to deposit temporarily on the land adjoining the aforesaid servitude such material as may be excavated by it during the course of the construction, maintenance or removal of such sewerage mains and other works as it in its discretion may deem necessary and shall further be entitled to reasonable access to the said land for the aforesaid purpose subject to any damage done during the process of the construction, maintenance or removal of such sewerage mains and other works being made good by the local authority.

(2) *Erven subject to Special Conditions.*

In addition to the relevant conditions set out above, the undermentioned erven shall be subject to the following conditions:

(a) Erf 1

The erf is subject to a servitude for stormwater purposes in favour of the local authority as shown on the general plan.

(b) Erven 42 to 54

The erf is subject to a servitude for municipal purposes, 3,15 m wide, along its southern boundary in favour of the local authority.

Administrator's Notice 985

11 June, 1975

DECLARATION OF APPROVED TOWNSHIP.

In terms of section 69 of the Town-planning and Townships Ordinance, 1965, (Ordinance 25 of 1965), the Administrator hereby declares Dalpark Extension 1 Township to be an approved township subject to the conditions set out in the Schedule hereto.

PB. 4-2-2-3579

SCHEDULE.

CONDITIONS UNDER WHICH THE APPLICATION MADE BY TRUE NORTH INVESTMENTS (PROPRIETARY) LIMITED UNDER THE PROVISIONS OF THE TOWN-PLANNING AND TOWNSHIPS ORDINANCE 1965, FOR PERMISSION TO ESTABLISH A TOWNSHIP ON PORTION 66 (A PORTION OF PORTION 62) OF THE FARM WITPOORTJE 117-I.R., PROVINCE TRANSVAAL, HAS BEEN GRANTED.

1. CONDITIONS OF ESTABLISHMENT.

(1) *Name.*

The name of the township shall be Dalpark Extension 1.

(2) *Ontwerp van die Dorp.*

Die dorp bestaan uit erwe en strate soos aangedui op Algemene Plan L.G. A.676/73.

(3) *Strate.*

- (a) Die dorpseienaar moet die strate in die dorp vorm, skraap en onderhou tot bevrediging van die plaaslike bestuur totdat dié aanspreeklikheid deur die plaaslike bestuur oorgeneem word: Met dien verstande dat die Administrateur geregtig is om die dorpseienaar van tyd tot tyd gedeeltelik of geheel van die aanspreeklikheid te onthef na raadpleging met die plaaslike bestuur.
- (b) Die dorpseienaar moet op eie koste alle hindernisse in die straatreserwes tot bevrediging van die plaaslike bestuur verwyder.

(4) *Begiftiging.*

Betaalbaar aan die plaaslike bestuur.

Die dorpseienaar moet, as begiftiging aan die plaaslike bestuur bedrae geld betaal gelykstaande met 15% van die grondwaarde van erwe in die dorp, welke bedrag deur die plaaslike bestuur aangewend moet word vir die bou van strate en/of stormwaterdreinerings in of vir die dorp.

Sodanige begiftiging moet ooreenkomstig die bepalings van artikel 74 van Ordonansië 25 van 1965, betaal word.

(5) *Beskikking oor Bestaande Titelloosvoordes.*

Alle erwe moet onderworpe gemaak word aan bestaande voorwaardes en servitute, as daar is, met inbegrip van die voorbehoud van die regte op minerale, maar sonder inbegrip van die servituut geregistreer kragtens Notariële Akte 1662/1973-S wat slegs Erwe 566 tot 569, 574, 590 tot 594, 650 tot 664, 705, 726 tot 749, 834 tot 842, 858, 859, 896, 900 en 901 en strate in die dorp raak.

(6) *Erwe vir Staats- en Ander Doeleindes.*

Die dorpseienaar moet op eie koste die volgende erwe soos op die algemene plan aangedui aan die bevoegde owerhede oordra:—

- (a) Vir Staatsdoeleindes:—
  - (i) Algemeen: Erf 563.
  - (ii) Onderwys: Erf 853.
- (b) Vir munisipale doeleindes:—
  - (i) Algemeen: Erwe 530, 652, 705 en 748.
  - (ii) As parke: Erwe 896 tot 901.

(7) *Toegang.*

- (a) Ingang van Provinsiale Pad P6-2 tot die dorp en uitgang tot Provinsiale Pad P6-2 van die dorp moet beperk word tot die aansluitings van die straat tussen Erwe 488 en 642 en die straat tussen Erwe 664 en 726 met sodanige pad.
- (b) Die dorpseienaar moet ingevolge Regulasie 93 van die Padordonansië, 22 van 1957, op eie koste 'n behoorlike geometriese uitlegontwerp (skaal 1:500) van die ingangs- en uitgangspunte genoem in (a) hierbo, aan die Direkteur, Transvaalse Paaiedepar-

(2) *Design of Township.*

The township shall consist of erven and streets as indicated on General Plan S.G. A.676/73.

(3) *Streets.*

- (a) The township owner shall form, grade and maintain the streets in the township to the satisfaction of the local authority until such time, as this responsibility is taken over by the local authority: Provided that the Administrator shall from time to time be entitled to relieve the township owner wholly or partially from this obligation after reference to the local authority.
- (b) The township owner shall, at its own expense, remove all obstacles from the street reserves to the satisfaction of the local authority.

(4) *Endowment.*

Payable to the local authority:

The township owner shall pay to the local authority as endowment, sums of money equal to 15% of the land value of erven in the township which amount shall be used by the local authority for the construction of streets and/or stormwater drainage in or for the township.

Such endowment shall be paid in accordance with the provisions of section 74 of Ordinance 25 of 1965.

(5) *Disposal of Existing Conditions of Title.*

All erven shall be made subject to existing conditions and servitudes, if any, including the reservation of rights to minerals, but excluding the servitude registered under Notarial Deed 1662/1973-S which affects Erven 566 to 569, 574, 590 to 594, 650 to 664, 705, 726 to 749, 834 to 842, 858, 859, 896, 900 and 901 and streets in the township only.

(6) *Land for State and Other Purposes.*

The following erven, as shown on the general plan, shall be transferred to the proper authorities by and at the expense of the township owner:

- (a) For State purposes:
  - (i) General: Erf 563.
  - (ii) Educational: Erf 853.
- (b) For municipal purposes:
  - (i) General: Erven 530, 652, 705 and 748.
  - (ii) Parks: Erven 896 to 901.

(7) *Access.*

- (a) Ingress from Provincial Road P6-2 to the township and egress to Provincial Road P6-2 from the township shall be restricted to the junctions of the street between Erven 488 and 642, and the street between Erven 664 and 726 with the said road.
- (b) The township owner shall at its own expense, submit to the Director, Transvaal Roads Department, in terms of Regulation 93 of the Roads Ordinance, 22 of 1957, a proper geometric design layout (scale 1:500) in respect of the ingress and egress points referred to in (a) above, for approval. The township

tement vir sy goedkeuring voorlê. Die dorpsenaar moet spesifikasies wat aanvaarbaar is vir die Direkteur, Transvaalse Paaiedepartement voorlê wanneer hy dit vereis en moet die genoemde in- en uitgangspunte op eie koste tot bevrediging van die Direkteur, Transvaalse Paaiedepartement bou.

(8) *Oprigting van Heining of Ander Fisiese Versperring.*

Die dorpsenaar moet op eie koste 'n heining of ander fisiese versperring oprig tot bevrediging van die Direkteur, Transvaalse Paaiedepartement, soos en wanneer deur hom verlang word om dit te doen, en die dorpsenaar moet sodanige heining of fisiese versperring in 'n goeie toestand hou tot tyd en wyl hierdie verantwoordelikheid deur die plaaslike bestuur oorgeneem word: Met dien verstande dat die dorpsenaar se verantwoordelikheid vir die instandhouding daarvan verval sodra die plaaslike bestuur die verantwoordelikheid vir die instandhouding van die strate in die dorp oorneem.

(9) *Nakoming van Vereistes van die Beherende Gesag betreffende Padreserwes.*

Die dorpsenaar moet die Direkteur, Transvaalse Paaiedepartement, tevrede stel betreffende die nakoming van sy voorwaardes.

(10) *Beperking op die Vervreemding van Erf.*

Die dorpsenaar mag nie Erf 854 aan enige persoon of liggaam met regs persoonlikheid anders as die Staat vervreem nie, voordat hy die Direkteur, Transvaalse Werkedepartement skriftelik in kennis gestel het van sodanige voorneme en die eerste opsie vir 'n tydperk van 6 maande aan hom gegee het om die genoemde erf aan te koop teen 'n prys wat nie hoër is as die prys waarvoor dit die voorneme is om die erf aan sodanige persoon of liggaam met regs persoonlikheid te vervreem nie.

(11) *Kansellasië van Nywerheidstandplaas.*

Die dorpsenaar moet Nywerheidstandplaas 220, gehou ingevolge Grondbrief No. 229, soos aangetoon op Diagram RMT 180, laat kanselleer onmiddellik na oordrag van Erf 750 aan die Elektriesiteitsvoorsieningskommissie.

(12) *Nakoming van Voorwaardes.*

Die dorpsenaar moet die stigtingsvoorwaardes nakom en die nodige stappe doen om te sorg dat die titelvoorwaardes en enige ander voorwaardes opgelê kragtens artikel 62 van Ordonnansie 25 van 1965, nagekom word: Met dien verstande dat die Administrateur die bevoegdheid besit om die dorpsenaar van almal of enigeen van die verpligtings te onthef en om sodanige verpligtings by enige ander persoon of liggaam met regs persoonlikheid te laat berus.

## 2. TITELVOORWAARDES.

(1) *Voorwaardes opgelê kragtens Wet op Mynregte.*

Die ondergemelde erwe is onderworpe aan die volgende voorwaardes opgelê deur die Staatspresident ingevolge artikel 184 van die Wet op Mynregte, 1967 (Wet 20 van 1967):

(a) Alle erwe:

Alle erwe is onderworpe aan die volgende voorwaarde:

owner shall submit specifications acceptable to the Director, Transvaal Roads Department, when required by him to do so and shall construct the said ingress and egress points at its own expense and to the satisfaction of the Director, Transvaal Roads Department.

(8) *Erection of Fence or Other Physical Barrier.*

The township owner shall, at its own expense, erect a fence or other physical barrier to the satisfaction of the Director, Transvaal Roads Department, as and when required by him to do so and the township owner shall maintain such fence or physical barrier in good order and repair until such time as this responsibility is taken over by the local authority: Provided that the township owner's responsibility for the maintenance thereof shall cease when the local authority takes over the responsibility for the maintenance of the streets in the township.

(9) *Enforcement of the Requirements of the Controlling Authority Regarding Road Reserves.*

The township owner shall satisfy the Director, Transvaal Roads Department, regarding the enforcement of his conditions.

(10) *Restriction of the Disposal of Erf.*

The township owner shall not dispose of Erf 854 to any person or body of persons other than the State without first having given written notice to the Director of the Transvaal Education Department of such intention and giving him first refusal for a period of 6 months to purchase the said erf at a price not higher than that at which it is proposed to dispose thereof to such person or body of persons.

(11) *Cancellation of Industrial Stand.*

The township owner shall obtain the cancellation of Industrial Stand 220 held under Grant No. 229 as defined by Diagram RMT 180, immediately after the transfer of Erf 750 to the Electricity Supply Commission.

(12) *Enforcement of Conditions.*

The township owner shall observe the conditions of establishment and shall take the necessary steps to secure the enforcement of the conditions of title and any other conditions imposed in terms of section 62 of Ordinance 25 of 1965: Provided that the Administrator shall have the power to relieve the township owner of all or any of the obligations and to vest such obligations in any other person or corporate body.

## 2. CONDITIONS OF TITLE.

(1) *Conditions imposed in terms of Mining Rights Act.*

The undermentioned erven shall be subject to the following conditions imposed by the State President in terms of section 184 of the Mining Rights Act, 1967 (Act 20 of 1967).

(a) All erven.

All erven shall be subject to the following condition:

As this erf forms part of land which is, or may be undermined and liable to subsidence, settlement,

Aangesien hierdie erf deel vorm van grond wat ondermyn is of ondermyn mag word en onderhewig mag wees aan versakking, vassakking, skok en krake as gevolg van mynbedrywighede in die verlede, die hede en die toekoms aanvaar die eienaar daarvan alle verantwoordelikheid vir enige skade aan die grond of geboue daarop as gevolg van sodanige versakking, vassakking, skok of krake.

- (b) Erwe 866, 868 tot 884 en 889 tot 896

Die erwe is aan die volgende voorwaarde onderworpe:

Die gebied geletter A' B' C' E P Q R S T U V W X Y Z A' op die sketsplan R.M.T. No. R.17/70 mag nie vir paaie of geboue waar mense slaap of vergader, gebruik word nie, maar mag egter vir die doel van 'n park gebruik word.

(2) *Die Erwe met Sekere Uitsonderings.*

Die erwe met uitsondering van die erwe genoem in Klousule 1(6) hiervan is onderworpe aan die voorwaardes hierna genoem, opgelê deur die Administrateur kragtens die bepalings van die Ordonnansie op Dorpsbeplanning en Dorpe, 1965.

- (a) Die erf is onderworpe aan 'n servituut vir riolerings- en ander munisipale doeleindes, ten gunste van die plaaslike bestuur, 2 m breed, langs enige twee grense, uitgesonderd 'n straatgrens, soos deur die plaaslike bestuur bepaal.
- (b) Geen gebou of ander struktuur mag binne die voornoemde servituutgebied opgerig word nie en geen grootwortelbome mag binne die gebied van sodanige servituut of binne 'n afstand van 2 m daarvan geplant word nie.
- (c) Die plaaslike bestuur is geregtig om enige materiaal wat deur hom uitgegrawe word tydens die aanleg, onderhoud of verwydering van sodanige rioolhoofpyleidings en ander werke wat hy volgens goedgekeurde noodsaaklik ag, tydelik te plaas op die grond wat aan die voornoemde servituut grens en voorts is die plaaslike bestuur geregtig tot redelike toegang tot genoemde grond vir die voornoemde doel; onderworpe daaraan dat die plaaslike bestuur enige skade vergoed wat gedurende die aanleg, onderhoud of verwydering van sodanige rioolhoofpyleidings en ander werke veroorsaak word.

(3) *Erwe onderworpe aan Spesiale Voorwaardes.*

Benewens die voorwaardes hierbo uiteengesit, is ondergenoemde erwe aan die volgende voorwaardes onderworpe:—

- (a) Erf 471

Die erf is onderworpe aan 'n servituut vir paddoeleindes ten gunste van die plaaslike bestuur soos op die algemene plan aangedui.

- (b) Erwe 525, 566, 567 en 894

Die erf is onderworpe aan 'n servituut vir munisipale doeleindes ten gunste van die plaaslike bestuur, soos op die algemene plan aangedui.

shock and cracking due to mining operations past, present or future, the owner thereof accepts all liability for any damage thereto or to any structure thereon which may result from such subsidence, settlement, shock or cracking.

- (b) Erven 866, 868 to 884 and 889 to 896.

The erven shall be subject to the following condition:

The area lettered A' B' C' E P Q R S T U V W X Y Z A' on the sketch plan R.M.T. No. R.17/70 shall not be used for roads or buildings where people sleep or congregate, but may, however, be used for the purpose of a park.

(2) *The Erven with Certain Exceptions.*

All erven with the exception of the erven mentioned in Clause 1(6) hereof shall be subject to the conditions hereinafter set forth, imposed by the Administrator under the provisions of the Town-planning and Townships Ordinance, 1965.

- (a) The erf is subject to a servitude, 2 m wide, in favour of the local authority, for sewerage and other municipal purposes, along any two boundaries other than a street boundary as determined by the local authority.
- (b) No building or other structure shall be erected within the aforesaid servitude area and no large-rooted trees shall be planted within the area of such servitude or within 2 m thereof.
- (c) The local authority shall be entitled to deposit temporarily on the land adjoining the aforesaid servitude, such material as may be excavated by it during the course of the construction, maintenance or removal of such sewerage mains and other works as it, in its discretion may deem necessary and shall further be entitled to reasonable access to the said land for the aforesaid purpose subject to any damage done during the process of the construction, maintenance or removal of such sewerage mains and other works being made good by the local authority.

(3) *Erven Subject to Special Conditions.*

In addition to the conditions set out above, the undermentioned erven shall be subject to the following conditions:—

- (a) Erf 471.

The erf is subject to a servitude for road purposes in favour of the local authority as indicated on the general plan.

- (b) Erven 525, 566, 567 and 894.

The erf is subject to a servitude for municipal purposes in favour of the local authority, as indicated on the general plan.

Administrateurskennisgewing 986 11 Junie 1975

**BRAKPAN-WYSIGINGSKEMA 1/29.**

Hierby word ooreenkomstig die bepalings van artikel 89(1) van die Ordonnansie op Dorpsbeplanning en Dorpe, 1965, bekend gemaak dat die Administrateur goedkeuring verleen het om Brakpan-dorpsaanlegkema 1, 1946, te wysig, om ooreen te stem met die stigtingsvoorwaardes en die algemene plan van die dorp Dalpark Uitbreiding 1.

Kaart 3 en die skemaklousules van die wysigingskema word in bewaring gehou deur die Direkteur van Plaaslike Bestuur, Pretoria en die Stadsklerk, Brakpan en is beskikbaar vir inspeksie op alle redelike tye.

Hierdie wysiging staan bekend as Brakpan-wysigingskema 1/29.

PB. 4-9-2-9-29

Administrateurskennisgewing 987 11 Junie 1975

**POTCHEFSTROOM-WYSIGINGSKEMA 1/60.**

Hierby word ooreenkomstig die bepalings van artikel 89(1) van die Ordonnansie op Dorpsbeplanning en Dorpe, 1965, bekend gemaak dat die Administrateur goedkeuring verleen het om Potchefstroom-dorpsaanlegkema 1, 1946, te wysig, om ooreen te stem met die stigtingsvoorwaardes en die algemene plan van die dorp Bailliepark Uitbreiding 6.

Kaart 3 en die skemaklousules van die wysigingskema word in bewaring gehou deur die Direkteur van Plaaslike Bestuur, Pretoria en die Stadsklerk, Posbus 123, Potchefstroom en is beskikbaar vir inspeksie op alle redelike tye.

Hierdie wysiging staan bekend as Potchefstroom-wysigingskema 1/60.

PB. 4-9-2-26-60

Administrateurskennisgewing 988 11 Junie 1975

**VERKLARING VAN GOEDGEKEURDE DORP.**

Ingevolge artikel 69 van die Ordonnansie op Dorpsbeplanning en Dorpe, 1965, (Ordonnansie 25 van 1965), verklaar die Administrateur hierby die dorp Bailliepark Uitbreiding 6 tot 'n goedgekeurde dorp onderworpe aan die voorwaardes uiteengesit in die bygaande Bylae.

PB. 4-2-2-3584

**BYLAE.**

VOORWAARDES WAAROP DIE AANSOEK GEDOEN DEUR GRIMBEEK PARK BELEGGINGS (EIENDOMS) BEPERK INGEVOLGE DIE BEPALINGS VAN DIE ORDONNANSIE OP DORPSBEPLANNING EN DORPE, 1965, OM TOESTEMMING OM 'N DORP TE STIG OP RESTANT VAN GEDEELTE 40 VAN DIE PLAAS VYFHOEK 428-I.Q., PROVINSIE TRANSVAAL, TOEGESTAAN IS.

**1. STIGTINGSVOORWAARDES.**

(1) *Naam.*

Die naam van die dorp is Bailliepark Uitbreiding 6.

Administrator's Notice 986 11 June, 1975

**BRAKPAN AMENDMENT SCHEME 1/29.**

It is hereby notified in terms of section 89(1) of the Town-planning and Townships Ordinance, 1965, that the Administrator has approved of the amendment of Brakpan Town-planning Scheme 1, 1946, to conform with the conditions of establishment and the general plan of Dalpark Extension 1 Township.

Map 3, and the scheme clauses of the amendment scheme are filed with the Director of Local Government, Pretoria, and the Town Clerk, Brakpan and are open for inspection at all reasonable times.

This amendment is known as Brakpan Amendment Scheme 1/29.

PB. 4-9-2-9-29

Administrator's Notice 987 11 June, 1975

**POTCHEFSTROOM AMENDMENT SCHEME 1/60.**

It is hereby notified in terms of section 89(1) of the Town-planning and Townships Ordinance, 1965, that the Administrator has approved of the amendment of Potchefstroom Town-planning Scheme 1, 1946, to conform with the conditions of establishment and the general plan of Bailliepark Extension 6 Township.

Map 3 and the scheme clauses of the amendment scheme are filed with the Director of Local Government, Pretoria, and the Town Clerk, P.O. Box 123, Potchefstroom and are open for inspection at all reasonable times.

This amendment is known as Potchefstroom Amendment Scheme 1/60.

PB. 4-9-2-26-60

Administrator's Notice 988 11 June, 1975

**DECLARATION OF APPROVED TOWNSHIP.**

In terms of section 69 of the Town-planning and Townships Ordinance, 1965, (Ordinance 25 of 1965), the Administrator hereby declares Bailliepark Extension 6 Township to be an approved township subject to the conditions set out in the Schedule hereto.

PB. 4-2-2-3584

**SCHEDULE.**

CONDITIONS UNDER WHICH THE APPLICATION MADE BY GRIMBEEK PARK BELEGGINGS (EIENDOMS) BEPERK UNDER THE PROVISIONS OF THE TOWN-PLANNING AND TOWNSHIPS ORDINANCE 1965, FOR PERMISSION TO ESTABLISH A TOWNSHIP ON REMAINDER OF PORTION 40 OF THE FARM VYFHOEK 428-I.Q., PROVINCE OF TRANSVAAL, HAS BEEN GRANTED.

**1. CONDITIONS OF ESTABLISHMENT.**

(1) *Name.*

The name of the township shall be Bailliepark Extension 6.



(2) *Ontwerp van die Dorp.*

Die dorp bestaan uit erwe en strate soos aangedui op Algemene Plan L.G. A.6361/73.

(3) *Stormwaterdreinerings en Straatbou.*

Die goedgekeurde skema betreffende stormwaterdreinerings en die aanleg van strate moet deur die dorpsreienaar op eie koste uitgevoer word namens en tot voldoening van die plaaslike bestuur onder toesig van 'n siviele ingenieur deur die plaaslike bestuur goedgekeur.

(4) *Begiftiging.*

Die dorpsreienaar moet kragtens die bepalings van artikels 62 en 63(1)(a) van die Ordonnansie op Dorpsbeplanning en Dorpe, 1965, 'n begiftiging in 'n globale bedrag vir onderwysdoeleindes aan die Transvaalse Onderwysdepartement op die grondwaarde van spesiale woonerwe in die dorp betaal.

Die grootte van hierdie grond word bereken deur 48,08 m<sup>2</sup> te vermenigvuldig met die getal spesiale woonerwe in die dorp.

Die waarde van die grond word bepaal kragtens die bepalings van artikel 74(3) en sodanige begiftiging is betaalbaar kragtens die bepalings van artikel 73 van genoemde Ordonnansie.

(5) *Beskikking oor Bestaande Titellovoorwaardes.*

Alle erwe moet onderworpe gemaak word aan bestaande voorwaardes en servitute, as daar is, met inbegrip van die voorbehoud van mineraalregte.

(6) *Erf vir Munisipale Doeleindes.*

Die dorpsreienaar moet op eie koste Erf 818 soos op die algemene plan aangedui aan die plaaslike bestuur oordra as 'n park.

(7) *Nakoming van Voorwaardes.*

Die dorpsreienaar moet die stigtingsvoorwaardes nakom en die nodige stappe doen om te sorg dat die titellovoorwaardes en enige ander voorwaardes opgelê kragtens artikel 62 van Ordonnansie 25 van 1965, nagekom word: Met dien verstande dat die Administrateur die bevoegdheid besit om die dorpsreienaar van almal of enigeen van die verpligtings te onthef en om sodanige verpligtings by enige ander persoon of liggaam met regs persoonlikheid te laat berus.

2. TITELLOVOORWAARDES.

(1) *Die Erwe met Sekere Uitsonderings.*

Alle erwe met uitsondering van die erf genoem in Klousule 1(6) hiervan is onderworpe aan die voorwaardes hierna genoem, opgelê deur die Administrateur kragtens die bepalings van die Ordonnansie op Dorpsbeplanning en Dorpe, 1965:

- (a) Die erf is onderworpe aan 'n servituut vir riolerings- en ander munisipale doeleindes, ten gunste van die plaaslike bestuur, 2 m breed langs enige twee grense, uitgesonderd 'n straatgrens, soos deur die plaaslike bestuur bepaal.
- (b) Geen gebou of ander struktuur mag binne die genoemde servituutgebied opgerig word nie en geen

(2) *Design of Township.*

The township shall consist of erven and streets as indicated on General Plan S.G. A.6361/73.

(3) *Stormwater Drainage and Street Construction.*

The township owner shall carry out the approved scheme relating to stormwater drainage and street construction at its own expense on behalf and to the satisfaction of the local authority under the supervision of a civil engineer approved by the local authority.

(4) *Endowment.*

The township owner shall, in terms of the provisions of sections 62 and 63(1)(a) of the Town-planning and Townships Ordinance, 1965, pay a lump sum endowment for educational purposes to the Transvaal Education Department on the land value of special residential erven in the township.

The area of the land shall be calculated by multiplying 48,08 m<sup>2</sup> by the number of special residential erven in the township.

The value of the land shall be determined in terms of the provisions of section 74(3) and such endowment shall be payable in terms of the provisions of section 73 of the said Ordinance.

(5) *Disposal of Existing Conditions of Title.*

All erven shall be made subject to existing conditions and servitudes, if any, including the reservation of rights to minerals.

(6) *Erf for Municipal Purposes.*

Erf 818 as shown on the general plan shall be transferred to the local authority by and at the expense of the township owner as a park.

(7) *Enforcement of Conditions.*

The township owner shall observe the conditions of establishment and shall take the necessary steps to secure the enforcement of the conditions of title and any other conditions imposed in terms of section 62 of Ordinance 25 of 1965: Provided that the Administrator shall have the power to relieve the township owner of all or any of the obligations and to vest such obligations in any other person or corporate body.

2. CONDITIONS OF TITLE.

(1) *The Erven with Certain Exceptions.*

All erven with the exception of the erf mentioned in Clause 1(6) hereof shall be subject to the conditions hereinafter set forth, imposed by the Administrator under the provisions of the Town-planning and Townships Ordinance, 1965.

- (a) The erf is subject to a servitude, 2 m wide, in favour of the local authority, for sewerage and other municipal purposes, along any two boundaries other than a street boundary as determined by the local authority.
- (b) No building or other structure shall be erected within the aforesaid servitude area and no large-rooted

grootwortelbome mag binne die gebied van sodanige serwituut of binne 'n afstand van 2 m daarvan geplant word nie.

- (c) Die plaaslike bestuur is geregtig om enige materiaal wat deur hom uitgegrawe word tydens die aanleg, onderhoud of verwydering van sodanige rioolhoofpyppeidings en ander werke wat hy volgens goed-dunke noodsaaklik ag, tydelik te plaas op die grond wat aan die voornoemde serwituut grens en voorts is die plaaslike bestuur geregtig tot redelike toegang tot genoemde grond vir die voornoemde doel; onderworpe daaraan dat die plaaslike bestuur enige skade vergoed wat gedurende die aanleg, onderhoud of verwydering van sodanige rioolhoofpyppeidings en ander werke veroorsaak word.

(2) *Erwe Onderworpe aan Spesiale Voorwaarde.*

Benewens die voorwaardes hierbo uiteengesit, is Erwe 788 en 789 aan die volgende voorwaarde onderworpe:

Die erf is onderworpe aan 'n serwituut vir transformator-doeleindes ten gunste van die plaaslike bestuur, soos aangedui op die algemene plan.

Administrateurskennisgewing 989 11 Junie 1975

SUIDELIKE JOHANNESBURGSTREEK-WYSIGING-SKEMA 63.

Hierby word ooreenkomstig die bepalings van artikel 89(1) van die Ordonnansie op Dorpsbeplanning en Dorpe, 1965, bekend gemaak dat die Administrateur goedkeuring verleen het om Suidelike Johannesburgstreek-dorpsaanlegskema 1962, te wysig, om ooreen te stem met die stigtingsvoorwaardes en die algemene plan van die dorp Brackendowns Uitbreiding 4.

Kaart 3 en die skemaklousules van die wysigingskema word in bewaring gehou deur die Direkteur van Plaaslike Bestuur, Pretoria en die Stadsklerk, Alberton en is beskikbaar vir inspeksie op alle redelike tye.

Hierdie wysiging staan bekend as Suidelike Johannesburgstreek-wysigingskema 63.

PB. 4-9-2-213-63

Administrateurskennisgewing 990 11 Junie 1975

VERKLARING VAN GOEDGEKEURDE DORP.

Ingevolge artikel 69 van die Ordonnansie op Dorpsbeplanning en Dorpe, 1965, (Ordonnansie 25 van 1965), verklaar die Administrateur hierby die dorp Brackendowns Uitbreiding 4 tot 'n goedgekeurde dorp onderworpe aan die voorwaardes uiteengesit in die bygaande Bylae.

PB. 4-2-2-4267

BYLAE.

VOORWAARDES WAAROP DIE AANSOEK GE-DOEN DEUR ALGOA AND EASTERN DEVELOPMENT (PROPRIETARY) LIMITED INGEVOLGE DIE BEPALINGS VAN DIE ORDONNANSIE OP DORPSBEPLANNING EN DORPE, 1965, OM TOESTEMMING OM 'N DORP TE STIG OP GEDEELTE 24 ('N GEDEELTE VAN GEDEELTE 2) VAN DIE PLAAS PALMIETFONTEIN 141-I.R., PROVIN-SIE TRANSVAAL, TOEGESTAAN IS.

trees shall be planted within the area of such servitude or within 2 m thereof.

- (c) The local authority shall be entitled to deposit temporarily on the land adjoining the aforesaid servitude, such material as may be excavated by it during the course of the construction, maintenance or removal of such sewerage mains and other works as it, in its discretion may deem necessary and shall further be entitled to reasonable access to the said land for the aforesaid purpose subject to any damage done during the process of the construction, maintenance or removal of such sewerage mains and other works being made good by the local authority.

(2) *Erven Subject to Special Condition.*

In addition to the conditions set out above, Erven 788 and 789 shall be subject to the following condition:—

The erf is subject to a servitude for transformer purposes in favour of the local authority, as indicated on the general plan.

Administrator's Notice 989 11 June, 1975

SOUTHERN JOHANNESBURG REGION AMENDMENT SCHEME 63.

It is hereby notified in terms of section 89(1) of the Town-planning and Townships Ordinance, 1965, that the Administrator has approved of the amendment of Southern Johannesburg Region Town-planning Scheme 1962, to conform with the conditions of establishment and the general plan of Brackendowns Extension 4 Township.

Map 3 and the scheme clauses of the amendment scheme are filed with the Director of Local Government, Pretoria and the Town Clerk, Alberton and are open for inspection at all reasonable times.

This amendment is known as Southern Johannesburg Region Amendment Scheme 63.

PB. 4-9-2-213-63

Administrator's Notice 990 11 June, 1975

DECLARATION OF APPROVED TOWNSHIP.

In terms of section 69 of the Town-planning and Townships Ordinance, 1965, (Ordinance 25 of 1965), the Administrator hereby declares Brackendowns Extension 4 Township to be an approved township subject to the conditions set out in the Schedule hereto.

PB. 4-2-2-4267

SCHEDULE.

CONDITIONS UNDER WHICH THE APPLICATION MADE BY ALGOA AND EASTERN DEVELOPMENT (PROPRIETARY) LIMITED UNDER THE PROVISIONS OF THE TOWN-PLANNING AND TOWNSHIPS ORDINANCE, 1965, FOR PERMISSION TO ESTABLISH A TOWNSHIP ON PORTION 24 (A PORTION OF PORTION 2) OF THE FARM PALMIETFONTEIN 141-I.R., PROVINCE OF TRANSVAAL, HAS BEEN GRANTED.

1. STIGTINGSVOORWAARDES.

(1) *Naam.*

Die naam van die dorp is Brackendowns Uitbreiding 4.

(2) *Ontwerp van die Dorp.*

Die dorp bestaan uit erwe en strate soos aangedui op Algemene Plan L.G. A.7895/74.

(3) *Stormwaterdreinerings en Straatbou.*

Die goedgekeurde skema betreffende stormwaterdreinerings en die aanleg van strate moet deur die dorps-eienaar op eie koste uitgevoer word namens en tot voldoening van die plaaslike bestuur onder toesig van 'n siviele ingenieur deur die plaaslike bestuur goedgekeur.

(4) *Beskikking oor Bestaande Titellovoorwaardes.*

Alle erwe moet onderworpe gemaak word aan bestaande voorwaardes en servitute as daar is, met inbegrip van die voorbehoud van mineraalregte, maar uitgesonderd:

- (a) die volgende servituut wat slegs Erwe 2382 tot 2388, 2395, 2396, 2404 tot 2408, 2419, 2420, 2430 en 2431 en strate in die dorp raak:—

“'n Ewigdurende reg ten gunste van “the Victoria Falls and Transvaal Power Company Limited” om elektrisiteit oor die eiendom te vervoer, tesame met bykomende regte, en onderhewig aan kondisies soos meer volledig sal blyk uit Notariële Akte No. 1193/40-S, geregistreer op die 31ste dag van Oktober 1940.”

- (b) die volgende servituut wat slegs Erwe 2207, 2396 tot 2403, 2420, 2421, 2430 en 2431 en strate in die dorp raak:

“Subject further to Notarial Deed No. 961/1959-S registered on 15 September, 1959, by which the right has been granted to the Electricity Supply Commission to convey electricity over the property hereby conveyed together with ancillary rights, and subject to conditions as will more fully appear from a reference to the said Notarial Deed and the diagram annexed thereto.”

- (c) die volgende servituut wat nie die dorp raak nie:

“'n Ewigdurende servituut van pyplyn ten gunste van die Randse Waterraad, soos meer ten volle sal blyk uit Notariële Akte No. 1052/1939-S, geregistreer op die 13de dag van Oktober, 1939.”

(5) *Erwe vir Staats- en Munisipale Doeleindes.*

Die dorps-eienaar moet op eie koste die volgende erwe soos op die algemene plan aangedui, aan die bevoegde owerhede oordra:—

- (a) Vir Staatsdoeleindes:—

Onderwys: Erf 2213.

- (b) Vir Munisipale doeleindes:—

- (i) As parke: Erwe 2430 tot 2432.
- (ii) Algemeen: Erwe 2396 en 2420.

1. CONDITIONS OF ESTABLISHMENT.

(1) *Name.*

The name of the township shall be Brackendowns Extension 4.

(2) *Design of Township.*

The township shall consist of erven and streets as indicated on General Plan S.G. A.7895/74.

(3) *Stormwater Drainage and Street Construction.*

The township owner shall carry out the approved scheme relating to stormwater drainage and street construction at its own expense on behalf and to the satisfaction of the local authority, under the supervision of a civil engineer approved by the local authority.

(4) *Disposal of Existing Conditions of Title.*

All erven shall be made subject to existing conditions and servitudes, if any, including the reservation of rights to minerals, but excluding:—

- (a) the following servitude which affects Erven 2382 to 2388, 2395, 2396, 2404 to 2408, 2419, 2420, 2430 and 2431 and streets in the township only:—

“'n Ewigdurende reg ten gunste van “the Victoria Falls and Transvaal Power Company Limited” om elektrisiteit oor die eiendom te vervoer, tesame met bykomende regte, en onderhewig aan kondisies soos meer volledig sal blyk uit Notariële Akte No. 1193/40-S, geregistreer op die 31ste dag van Oktober 1940.”

- (b) the following servitude which affects Erven 2207, 2396 to 2403, 2420, 2421, 2430 and 2431 and streets in the township only:

“Subject further to Notarial Deed No. 961/1959-S registered on 15 September, 1959, by which the right has been granted to the Electricity Supply Commission to convey electricity over the property hereby conveyed together with ancillary rights, and subject to conditions as will more fully appear from a reference to the said Notarial Deed and the diagram annexed thereto.”

- (c) the following servitude which does not affect the township:

“'n Ewigdurende servituut van pyplyn ten gunste van die Randse Waterraad, soos meer ten volle sal blyk uit Notariële Akte No. 1052/1939-S, geregistreer op die 13de dag van Oktober, 1939.”

(5) *Land for State and Municipal Purposes.*

The following erven, as shown on the general plan, shall be transferred to the proper authorities by and at the expense of the township owner:

- (a) For State purposes:

Educational: Erf 2213.

- (b) For municipal purposes:

- (i) Parks: Erven 2430 to 2432.
- (ii) General: Erven 2396 and 2420.

*(6) Beperking op Vervreemding van Erf.*

Die dorpseienaar mag nie Erf 2214 aan enige persoon of liggaam met regspersoonlikheid anders as die Staat vervreem nie alvorens skriftelik kennis aan die Direkteur, Transvaalse Werkedepartement gegee is van sodanige voorneme, en die eerste opsie vir 'n tydperk van 6 maande aan hom gegee is om die genoemde erf aan te koop teen 'n prys nie hoër as die prys waarvoor dit die voorneme is om die erf aan sodanige persoon of liggaam met regspersoonlikheid te vervreem nie.

*(7) Toegang.*

(a) Ingang van Provinsiale Pad P72/1 tot die dorp en uitgang uit die dorp tot gemelde pad word beperk tot die aansluiting van die straat ten noorde van Erf 2183 by sodanige pad.

(b) Die dorpseienaar moet ingevolge Regulasie 93 van die Padordonnansie, 1957, aan die Direkteur, Transvaalse Paaiedepartement, 'n behoorlike geometriese uitlegontwerp (skaal 1:500) van die ingangs- en uitgangspunt genoem in (a) hierbo, vir sy goedkeuring voorlê. Die dorpseienaar moet spesifikasies wat aanvaarbaar is vir die Direkteur, Transvaalse Paaiedepartement, voorlê wanneer hy dit vereis en moet die genoemde in- en uitgangspunt op eie koste bou tot bevrediging van die Direkteur, Transvaalse Paaiedepartement.

*(8) Oprigting van Heining of Ander Fisiese Versperring.*

Die dorpseienaar moet op eie koste 'n heining of ander fisiese versperring oprig tot bevrediging van die Direkteur, Transvaalse Paaiedepartement, wanneer hy deur hom versoek word om dit te doen, en die dorpseienaar moet sodanige heining of fisiese versperring in 'n goeie toestand hou tot tyd en wyl hierdie verantwoordelikheid deur die plaaslike bestuur oorgeneem word. Met dien verstande dat die dorpseienaar se verantwoordelikheid vir die instandhouding daarvan verval sodra die plaaslike bestuur die verantwoordelikheid vir die instandhouding van die strate in die dorp oorneem.

*(9) Nakoming van Vereistes van die Beherende Gesag Betreffende Padreserwes.*

Die dorpseienaar moet die Direkteur, Transvaalse Paaiedepartement, tevrede stel betreffende die nakoming van sy voorwaardes.

*(10) Nakoming van Voorwaardes.*

Die dorpseienaar moet die stigtingsvoorwaardes nakom en die nodige-stappe doen om te sorg dat die titelvoorwaardes en enige ander voorwaardes opgelê kragtens artikel 62 van Ordonnansie 25 van 1965, nagekom word. Met dien verstande dat die Administrateur die bevoegdheid besit om die dorpseienaar van almal of enigen van die verpligtings te onthef en om sodanige verpligtings by enige ander persoon of liggaam met regspersoonlikheid te laat berus.

**2. TITELVOORWAARDES.***(1) Die Erwe met Sekere Uitsonderings.*

Die erwe met uitsondering van die erwe genoem in Klousule 1(5) hiervan is onderworpe aan die voorwaardes hierna genoem, opgelê deur die Administrateur kragtens die bepalinge van die Ordonnansie op Dorpsbeplanning en Dorpe, 1965:

*(6) Restriction on the Disposal of Erf.*

The township owner shall not dispose of Erf 2214 to any person or body of persons other than the State without first having given written notice to the Director, Transvaal Works Department of such intention and giving him first refusal for a period of 6 months to purchase the said erf at a price not higher than that at which it is proposed to dispose thereof to such person or corporate body.

*(7) Access.*

(a) Ingress from Provincial Road P72/1 to the township and egress from the township to the said road shall be limited to the junction of the street north of Erf 2183 with the said road.

(b) The township owner shall at its own expense, submit to the Director, Transvaal Roads Department, in terms of Regulation 93 of the Roads Ordinance, 1957, a proper geometric design layout (scale 1:500) in respect of the ingress and egress point referred to in (a) above, for approval. The township owner shall submit specifications acceptable to the Director, Transvaal Roads Department, when required by him to do so and shall construct the said ingress and egress point at its own expense and to the satisfaction of the Director, Transvaal Roads Department.

*(8) Erection of Fence or Other Physical Barrier.*

The township owner shall, at its own expense, erect a fence or other physical barrier to the satisfaction of the Director, Transvaal Roads Department, as and when required by him to do so and the township owner shall maintain such fence or physical barrier in good order and repair until such time as this responsibility is taken over by the local authority: Provided that the township owner's responsibility for the maintenance thereof shall cease when the local authority takes over the responsibility for the maintenance of the streets in the township.

*(9) Enforcement of the Requirements of the Controlling Authority Regarding Road Reserves.*

The township owner shall satisfy the Director, Transvaal Roads Department, regarding the enforcement of his conditions.

*(10) Enforcement of Conditions.*

The township owner shall observe the conditions of establishment and shall take the necessary steps to secure the enforcement of the conditions of title and any other conditions imposed in terms of section 62 of Ordinance 25 of 1965: Provided that the Administrator shall have the power to relieve the township owner of all or any of the obligations and to vest such obligations in any other person or corporate body.

**2. CONDITIONS OF TITLE.***(1) The Erven with Certain Exceptions.*

All erven with the exception of the erven mentioned in Clause 1(5) hereof shall be subject to the conditions hereinafter set forth, imposed by the Administrator under the provisions of the Town-planning and Townships Ordinance, 1965.

- (a) Die erf is onderworpe aan 'n serwituut vir riolerings- en ander munisipale doeleindes, ten gunste van die plaaslike bestuur, 2 m breed langs enige twee grense, uitgesonderd 'n straatgrens, soos deur die plaaslike bestuur bepaal.
- (b) Geen gebou of ander struktuur mag binne die voornoemde serwituutgebied opgerig word nie en geen grootwortelbome mag binne die gebied van sodanige serwituut of binne 'n afstand van 2 m daarvan geplant word nie.
- (c) Die plaaslike bestuur is geregtig om enige materiaal wat deur hom uitgegrawe word tydens die aanleg, onderhoud of verwydering van sodanige rioolhoofpypleidings en ander werke wat hy volgens goed-dunke noodsaaklik ag, tydelik te plaas op die grond wat aan die voornoemde serwituut grens en voorts is die plaaslike bestuur geregtig tot redelike toegang tot genoemde grond vir die voornoemde doel: Met dien verstande dat die plaaslike bestuur enige skade vergoed wat gedurende die aanleg, onderhoud of verwydering van sodanige rioolhoofpypleidings en ander werke veroorsaak word.

*(2) Erwe Onderworpe aan Spesiale Voorwaardes.*

Benewens die voorwaardes hierbo uiteengesit, is ondergenoemde erwe aan die volgende voorwaardes onderworpe:—

- (a) Erwe 2215, 2231, 2232, 2244, 2245, 2324, 2325, 2332, 2333, 2358, 2359, 2385, 2386, 2428 en 2429.  
Die erf is onderworpe aan 'n serwituut vir transformator-doeleindes ten gunste van die plaaslike bestuur, soos aangedui op die algemene plan.
- (b) Erwe 2186, 2215 en 2427.  
Die erf is onderworpe aan 'n serwituut vir munisipale doeleindes ten gunste van die plaaslike bestuur, soos aangedui op die algemene plan.

Administrateurskennisgewing 991 11 Junie 1975

**GERMISTON-WYSIGINGSKEMA 2/32.**

Hierby word ooreenkomstig die bepalings van artikel 89(1) van die Ordonnansie op Dorpsbeplanning en Dorpe, 1965, bekend gemaak dat die Administrateur goedkeuring verleen het om Germiston-dorpsaanlegskema 2, 1948, te wysig, om ooreen te stem met die stigtingsvoorwaardes en die algemene plan van die dorp Meadowbrook Uitbreiding 6.

Kaart 3 en die skemaklousules van die wysigingskema word in bewaring gehou deur die Direkteur van Plaaslike Bestuur, Pretoria en die Stadsklerk, Germiston en is beskikbaar vir inspeksie op alle redelike tye.

Hierdie wysiging staan bekend as Germiston-wysigingskema 2/32.

PB. 4-9-2-1-32-2

Administrateurskennisgewing 992 11 Junie 1975

**VERKLARING VAN GOEDGEKEURDE DORP.**

Ingevolge artikel 69 van die Ordonnansie op Dorpsbeplanning en Dorpe, 1965 (Ordonnansie 25 van 1965), verklaar die Administrateur hierby die dorp Meadow-

- (a) The erf is subject to a servitude, 2 m wide, in favour of the local authority, for sewerage and other municipal purposes, along any two boundaries other than a street boundary as determined by the local authority.
- (b) No building or other structure shall be erected within the aforesaid servitude area and no large-rooted trees shall be planted within the area of such servitude or within 2 m thereof.
- (c) The local authority shall be entitled to deposit temporarily on the land adjoining the aforesaid servitude, such material as may be excavated by it during the course of the construction, maintenance or removal of such sewerage mains and other works as it, in its discretion may deem necessary and shall further be entitled to reasonable access to the said land for the aforesaid purpose subject to any damage done during the process of the construction, maintenance or removal of such sewerage mains and other works being made good by the local authority.

*(2) Erven Subject to Special Conditions.*

In addition to the conditions set out above, the under-mentioned erven shall be subject to the following conditions:—

- (a) Erven 2215, 2231, 2232, 2244, 2245, 2324, 2325, 2332, 2333, 2358, 2359, 2385, 2386, 2428 and 2429.  
The erf is subject to a servitude for transformer purposes in favour of the local authority, as indicated on the general plan.
- (b) Erven 2186, 2215 and 2427.  
The erf is subject to a servitude for municipal purposes in favour of the local authority, as indicated on the general plan.

Administrator's Notice 991 11 June, 1975

**GERMISTON AMENDMENT SCHEME 2/32.**

It is hereby notified in terms of section 89(1) of the Town-planning and Townships Ordinance, 1965, that the Administrator has approved of the amendment of Germiston Town-planning Scheme 2, 1948, to conform with the conditions of establishment and the general plan of Meadowbrook Extension 6 Township.

Map 3, and the scheme clauses of the amendment scheme are filed with the Director of Local Government, Pretoria, and the Town Clerk, Germiston, and are open for inspection at all reasonable times.

This amendment is known as Germiston Amendment Scheme 2/32.

PB. 4-9-2-1-32-2

Administrator's Notice 992 11 June, 1975

**DECLARATION OF APPROVED TOWNSHIP.**

In terms of section 69 of the Town-planning and Townships Ordinance, 1965 (Ordinance 25 of 1965), the Administrator hereby declares Meadowbrook Exten-

brook Uitbreiding 6 tot 'n goedgekeurde dorp onderworpe aan die voorwaardes uiteengesit in die bygaande Bylae.

PB. 4-2-2-3710

BYLAE.

VOORWAARDES WAAROP DIE AANSOEK GE-DOEN DEUR DOUGLAS STANSFIELD ALLEN IN-GEVOLGE DIE BEPALINGS VAN DIE ORDON-NANSIE OP DORPSBEPLANNING EN DORPE, 1965, OM TOESTEMMING OM 'N DORP TE STIG OP DIE RESTANT VAN GEDEELTE 84 VAN DIE PLAAS RIETFONTEIN 63-I.R., PROVINSIE TRANS-VAAL, TOEGESTAAN IS.

1. STIGTINGSVOORWAARDES.

(1) *Naam.*

Die naam van die dorp is Meadowbrook Uitbreiding 6.

(2) *Ontwerp van die Dorp.*

Die dorp bestaan uit erwe en strate soos aangedui op Algemene Plan L.G. A.4174/72.

(3) *Strate.*

- (a) Die dorpseienaar moet die strate in die dorp vorm, skraap en onderhou tot bevrediging van die plaaslike bestuur totdat dié aanspreeklikheid deur die plaaslike bestuur oorgeneem word: Met dien verstande dat die Administrateur geregtig is om die dorpseienaar van tyd tot tyd gedeeltelik of geheel van die aanspreeklikheid te onthef na raadpleging met die plaaslike bestuur.
- (b) Die dorpseienaar moet op eie koste alle hindernisse in die straatreserwes tot bevrediging van die plaaslike bestuur verwyder.

(4) *Begiftiging.*

- (a) Betaalbaar aan die plaaslike bestuur.

Die dorpseienaar moet kragtens die bepalings van artikel 63(1) van die Ordonnansie op Dorpsbeplanning en Dorpe, 1965, as begiftiging aan die plaaslike bestuur bedrae geld betaal gelykstaande met:

- (i) 15% van die grondwaarde van erwe in die dorp, welke bedrag deur die plaaslike bestuur aangewend moet word vir die bou van strate en/of stormwaterdreinerings in of vir die dorp; en
- (ii) 2% van die grondwaarde van erwe in die dorp, welke bedrag deur die plaaslike bestuur aangewend moet word vir die verkryging en/of ontwikkeling van parke binne sy regsgebied.

Sodanige begiftiging is ooreenkomstig die bepalings van artikel 74 van die bedoelde Ordonnansie betaalbaar.

- (b) Betaalbaar aan die Transvaalse Onderwysdepartement:

Die dorpseienaar moet ingevolge die bepalings van artikels 62 en 63(1)(a) van die Ordonnansie op Dorpsbeplanning en Dorpe, 1965, 'n globale bedrag as begiftiging vir onderwysdoeleindes aan die Trans-

sion 6 Township to be an approved township subject to the conditions set out in the Schedule hereto.

PB. 4-2-2-3710

SCHEDULE.

CONDITIONS UNDER WHICH THE APPLICATION MADE BY DOUGLAS STANSFIELD ALLEN UNDER THE PROVISIONS OF THE TOWN-PLANNING AND TOWNSHIPS ORDINANCE, 1965, FOR PERMISSION TO ESTABLISH A TOWNSHIP ON THE REMAINDER OF PORTION 84 OF THE FARM RIETFONTEIN 63-I.R., PROVINCE OF TRANSVAAL, WAS GRANTED.

1. CONDITIONS OF ESTABLISHMENT.

(1) *Name.*

The name of the township shall be Meadowbrook Extension 6.

(2) *Design of Township.*

The township shall consist of erven and streets as indicated on General Plan S.G. A.4174/72.

(3) *Streets.*

- (a) The township owner shall form, grade and maintain the streets in the township to the satisfaction of the local authority until such time as this responsibility is taken over by the local authority: Provided that the Administrator shall from time to time be entitled to relieve the township owner wholly or partially from this obligation after reference to the local authority.
- (b) The township owner shall at his own expense remove all obstacles from the street reserves to the satisfaction of the local authority.

(4) *Endowment.*

- (a) Payable to the local authority:

The township owner shall, in terms of section 63(1) of the Town-planning and Townships Ordinance, 1965, pay to the local authority as endowment sums of money equal to:

- (i) 15% of the land value of erven in the township, which amount shall be used by the local authority for the construction of streets and/or stormwater drainage in or for the township; and
- (ii) 2% of the land value of erven in the township, which amount shall be used by the local authority for the acquisition and/or development of parks within its area of jurisdiction.

Such endowment shall be paid in accordance with the provisions of section 74 of the aforesaid Ordinance.

- (b) Payable to the Transvaal Education Department:

The township owner shall, in terms of the provisions of sections 62 and 63(1)(a) of the Town-planning and Townships Ordinance, 1965, pay a lump sum endowment to the Transvaal Education Department

vaalse Onderwysdepartement betaal op die grondwaarde van spesiale woonerwe in die dorp.

Die grootte van die grond word bereken deur 48,08 m<sup>2</sup> te vermenigvuldig met die getal spesiale woonerwe in die dorp.

Die waarde van die grond word bepaal kragtens die bepalings van artikel 74(3) en sodanige begiftiging is betaalbaar kragtens die bepalings van artikel 73 van die genoemde Ordonnansie.

(5) *Beskikking oor Bestaande Titellovoorwaardes.*

Alle erwe moet onderworpe gemaak word aan bestaande voorwaardes en servitute, as daar is, met inbegrip van die voorbehoud van mineraalregte.

(6) *Erf vir Munisipale Doeleindes.*

Erf 137 soos op die algemene plan aangedui moet aan die plaaslike bestuur as 'n transformatorterrein oorgedra word.

(7) *Toegang.*

Geen ingang van spesiale pad S12 tot die dorp of uitgang uit die dorp tot gemelde pad word toegelaat nie.

(8) *Oprigting van Heining of Ander Fisiese Versperring.*

Die dorpsseienaar moet op eie koste 'n heining of ander fisiese versperring oprig tot bevrediging van die Direkteur, Transvaalse Paaiedepartement wanneer hy deur hom versoek word om dit te doen, en die dorpsseienaar moet sodanige heining of fisiese versperring in 'n goeie toestand hou tot tyd en wyl hierdie verantwoordelikheid deur die plaaslike bestuur oorgeneem word: Met dien verstande dat die dorpsseienaar se verantwoordelikheid vir die instandhouding daarvan verval sodra die plaaslike bestuur die verantwoordelikheid vir die instandhouding van die strate in die dorp oorneem.

(9) *Nakoming van Vereistes van die Beherende Gesag Betreffende Padreserwes.*

Die dorpsseienaar moet die Direkteur, Transvaalse Paaiedepartement, tevrede stel betreffende die nakoming van sy voorwaardes.

(10) *Sloping van Geboue.*

Die dorpsseienaar moet op eie koste die geboue geleë op Erwe 135, 136, 138 en 139 laat sloop tot voldoening van die plaaslike bestuur wanneer die plaaslike bestuur dit vereis.

(11) *Nakoming van Voorwaardes.*

Die dorpsseienaar moet die stigtingsvoorwaardes nakom en die nodige stappe doen om te sorg dat die titellovoorwaardes en enige ander voorwaardes opgelê kragtens artikel 62 van Ordonnansie 25 van 1965 nagekom word: Met dien verstande dat die Administrateur die bevoegdheid besit om die dorpsseienaar van almal of enigeen van die verpligtings te onthef en om sodanige verpligtings by enige ander persoon of liggaam met regs persoonlikheid te laat berus.

2. TITELLOVOORWAARDES.

(1) *Die Erwe met Sekere Uitsonderings.*

Die erwe, met uitsondering van die erf genoem in Klousule 1(6) hiervan, is onderworpe aan die voorwaar-

on the land value of special residential erven in the township, for educational purposes.

The area of the land shall be calculated by multiplying 48,08 m<sup>2</sup> by the number of special residential erven in the township.

The value of the land shall be determined in terms of the provisions of section 74(3) and such endowment shall be payable in terms of the provisions of section 73 of the said Ordinance.

(5) *Disposal of Existing Conditions of Title.*

All erven shall be made subject to existing conditions and servitudes, if any, including the reservation of rights to minerals.

(6) *Land for Municipal Purposes.*

Erf 137, as shown on the general plan, shall be transferred to the local authority as a transformer site.

(7) *Access.*

No ingress to the township from special road S12 or egress from the township to the said road shall be allowed.

(8) *Erection of Fence or Other Physical Barrier.*

The township owner shall at his own expense erect a fence or other physical barrier to the satisfaction of the Director, Transvaal Roads Department, as and when required by him to do so and the township owner shall maintain such fence or physical barrier in good order and repair until such time as this responsibility is taken over by the local authority: Provided that the township owner's responsibility for the maintenance thereof shall cease when the local authority takes over the responsibility for the maintenance of the streets in the township.

(9) *Enforcement of the Requirements of the Controlling Authority Regarding Road Reserves.*

The township owner shall satisfy the Director, Transvaal Roads Department, regarding the enforcement of his conditions.

(10) *Demolition of Buildings.*

The township owner shall at his own expense cause the buildings on Erven 135, 136, 138 and 139 to be demolished as and when required by the local authority.

(11) *Enforcement of Conditions.*

The township owner shall observe the conditions of establishment and shall take the necessary steps to secure the enforcement of the conditions of title and any other conditions imposed in terms of section 62 of Ordinance 25 of 1965: Provided that the Administrator shall have the power to relieve the township owner of all or any of the obligations and to vest such obligations in any other person or corporate body.

2. CONDITIONS OF TITLE.

(1) *The Erven with Certain Exceptions.*

The erven with the exception of the erf mentioned in Clause 1(6) hereof, shall be subject to the conditions

des hierna genoem, opgelê deur die Administrateur kragtens die bepalings van die Ordonnansie op Dorpsbeplanning en Dorpe, 1965.

- (a) Die erf is onderworpe aan 'n servituut, 2 m breed, vir riolerings- en ander munisipale doeleindes, ten gunste van die plaaslike bestuur, langs slegs een van sy grense uitgesonderd 'n straatgrens, soos deur die plaaslike bestuur bepaal.
- (b) Geen gebou of ander struktuur mag binne die voornoemde servituutgebied opgerig word nie en geen grootwortelbome mag binne die gebied van sodanige servituut of binne 'n afstand van 2 m daarvan geplant word nie.
- (c) Die plaaslike bestuur is geregtig om enige materiaal wat hom uitgegrawe word tydens die aanleg, onderhoud of verwydering van sodanige rioolhoofpyleidings en ander werke wat hy volgens goed-dunke noodsaaklik ag, tydelik te plaas op die grond wat aan die voornoemde servituut grens en voorts is die plaaslike bestuur geregtig tot redelike toegang tot genoemde grond vir die voornoemde doel, onderworpe daaraan dat die plaaslike bestuur enige skade vergoed wat gedurende die aanleg, onderhoud of verwydering van sodanige rioolhoofpyleidings en ander werke veroorsaak word.

(2) *Erwe Onderworpe aan Spesiale Voorwaarde.*

Benewens die voorwaardes hierbo uiteengesit, is Erwe 134, 136, 142 en 143 aan die volgende voorwaarde onderworpe:

Die erf is onderworpe aan 'n servituut vir munisipale doeleindes ten gunste van die plaaslike bestuur, soos aangedui op die algemene plan.

Administrateurskennisgewing 993 11 Junie 1975

SUIDELIKE JOHANNESBURGSTREEK-WYSIGING-SKEMA 68.

Hierby word ooreenkomstig die bepalings van artikel 89(1) van die Ordonnansie op Dorpsbeplanning en Dorpe, 1965, bekend gemaak dat die Administrateur goedkeuring verleen het om Suidelike Johannesburgstreek-dorpsaanleg-skema, 1962, te wysig, om ooreen te stem met die stigtingsvoorwaardes en die algemene plan van die dorp Mayberry Park.

Kaart 3 en die skemaklousules van die wysigingskema word in bewaring gehou deur die Direkteur van Plaaslike Bestuur, Pretoria, en die Stadsklerk, Alberton, en is beskikbaar vir inspeksie op alle redelike tye.

Hierdie wysiging staan bekend as Suidelike Johannesburgstreek-wysigingskema 68.

PB. 4-9-2-213-68

Administrateurskennisgewing 994 11 Junie 1975

VERKLARING VAN GOEDGEKEURDE DORP.

Ingevolge artikel 69 van die Ordonnansie op Dorpsbeplanning en Dorpe, 1965 (Ordonnansie 25 van 1965), verklaar die Administrateur hierby die dorp Mayberry Park tot 'n goedgekeurde dorp onderworpe aan die voorwaardes uiteengesit in die bygaande Bylae.

PB. 4-2-2-4052

hereinafter set forth, imposed by the Administrator under the provisions of the Town-planning and Townships Ordinance, 1965.

- (a) The erf is subject to a servitude, 2 m wide in favour of the local authority, for sewerage and other municipal purposes, along one only of its boundaries other than a street boundary as determined by the local authority.
- (b) No building or other structure shall be erected within the aforesaid servitude area and no large-rooted trees shall be planted within the area of such servitude or within 2 m thereof.
- (c) The local authority shall be entitled to deposit temporarily on the land adjoining the aforesaid servitude such material as may be excavated by it during the course of the construction, maintenance or removal of such sewerage mains and other works as it in its discretion may deem necessary and shall further be entitled to reasonable access to the said land for the aforesaid purpose: Subject to any damage done during the process of the construction, maintenance or removal of such sewerage mains and other works being made good by the local authority.

(2) *Erven Subject to Special Condition.*

In addition to the conditions set out above, Erven 134, 136, 142 and 143 shall be subject to the following condition:

The erf is subject to a servitude for municipal purposes in favour of the local authority, as indicated on the general plan.

Administrator's Notice 993 11 June, 1975

SOUTHERN JOHANNESBURG REGION AMENDMENT SCHEME 68.

It is hereby notified in terms of section 89(1) of the Town-planning and Townships Ordinance, 1965, that the Administrator has approved of the amendment of Southern Johannesburg Region Town-planning Scheme 1962 to conform with the conditions of establishment and the general plan of Mayberry Park Township.

Map 3 and the scheme clauses of the amendment scheme are filed with the Director of Local Government, Pretoria, and the Town Clerk, Alberton, and are open for inspection at all reasonable times.

This amendment is known as Southern Johannesburg Region Amendment Scheme 68.

PB. 4-9-2-213-68

Administrator's Notice 994 11 June, 1975

DECLARATION OF APPROVED TOWNSHIP.

In terms of section 69 of the Town-planning and Townships Ordinance, 1965 (Ordinance 25 of 1965), the Administrator hereby declares Mayberry Park Township to be an approved township subject to the conditions set out in the Schedule hereto.

PB. 4-2-2-4052



BYLAE.

VOORWAARDES WAAROP DIE AANSOEK GEDOEN DEUR PRISM ESTATES (PROPRIETARY) LIMITED INGEVOLGE DIE BEPALINGS VAN DIE ORDONANSIE OP DORPSBEPLANNING EN DORPE, 1965, OM TOESTEMMING OM 'N DORP TE STIG OP GEDEELTE 106 VAN DIE PLAAS PALMIETFONTEIN 141-I.R., PROVINSIE TRANSVAAL, TOEGESTAAN IS.

1. STIGTINGSVOORWAARDES.

(1) *Naam.*

Die naam van die dorp is Mayberry Park.

(2) *Ontwerp van die Dorp.*

Die dorp bestaan uit erwe en strate soos aangedui op Algemene Plan L.G. A.1051/75.

(3) *Stormwaterdreinerings en Straatbou.*

- (a) Die dorpsreienaar moet op versoek van die plaaslike bestuur aan sodanige bestuur 'n gedetailleerde skema volledig met planne, deursnee en spesifikasies, opgestel deur 'n siviele ingenieur wat deur die plaaslike bestuur goedgekeur is, vir die opgaar en afvoer van stormwater deur die hele dorp deur middel van behoorlik aangelegde werke en vir die aanlê, teer-macadamisering, beranding en kanalisering van die strate daarin tesame met die verskaffing van sodanige keermure as wat die plaaslike bestuur nodig ag, maar met uitsondering van J. G. Strijdomweg ten opsigte waarvan die dorpsreienaar verantwoordelik sal wees vir 'n bydrae aan die plaaslike bestuur gelykstaande aan die koste van die bou van 'n straat, 16 m breed, vir goedkeuring voorlê. Verder moet die skema die roete en helling aandui deur middel waarvan elke erf toegang tot die aangrensende straat verkry.
- (b) Die dorpsreienaar moet onmiddellik nadat die skema deur die plaaslike bestuur goedgekeur is, die skema op eie koste namens en tot voldoening van die plaaslike bestuur onder toesig van 'n siviele ingenieur deur die plaaslike bestuur goedgekeur, uitvoer.
- (c) Die dorpsreienaar is verantwoordelik vir die instandhouding van die strate tot bevrediging van die plaaslike bestuur totdat die strate ooreenkomstig subklousule (b) gebou is.

(4) *Beskikking oor Bestaande Titellovoorwaardes.*

Alle erwe moet onderworpe gemaak word aan bestaande voorwaardes en serwitute, as daar is, met inbegrip van die voorbehoud van die regte op minerale, maar sonder inbegrip van:

- (a) die volgende serwituut wat slegs Erwe 2208, 2211, 2212, 2213 en 2214 in die dorp raak.  
"Subject to a servitude in perpetuity in respect of pipe lines as will more fully appear from Notarial Deed No. 664/1941-S registered on the 17th November 1941."
- (b) die volgende serwitute wat slegs Erf 2208 raak:  
"(i) Subject to a perpetual right of way for water main purposes with ancillary rights granted in

SCHEDULE.

CONDITIONS UNDER WHICH THE APPLICATION MADE BY PRISM ESTATES (PROPRIETARY) LIMITED UNDER THE PROVISIONS OF THE TOWN-PLANNING AND TOWNSHIPS ORDINANCE, 1965, FOR PERMISSION TO ESTABLISH A TOWNSHIP ON PORTION 106 OF THE FARM PALMIETFONTEIN 141-I.R., PROVINCE OF TRANSVAAL, HAS BEEN GRANTED.

1. CONDITIONS OF ESTABLISHMENT.

(1) *Name.*

The name of the township shall be Mayberry Park

(2) *Design of Township.*

The township shall consist of erven and streets as indicated on General Plan S.G. A.1051/75.

(3) *Stormwater Drainage and Street Construction.*

- (a) The township owner shall on request of the local authority submit to such authority for its approval, a detailed scheme complete with plans, sections and specifications, prepared by a civil engineer approved by the local authority, for the collection and disposal of stormwater throughout the township by means of properly constructed works and for the construction, tarmacadamising, kerbing and channeling of the streets therein together with the provision of such retaining walls as may be considered necessary by the local authority but with the exception of J. G. Strijdom Road in respect of which the township owner shall be responsible for a contribution to the local authority equal to the cost of the construction of a street 16 m wide. Furthermore the scheme shall indicate the route and gradient by which each erf gains access to the street on which it abuts.
- (b) The township owner shall immediately after the scheme has been approved by the local authority carry out the scheme at its own expense on behalf and to the satisfaction of the local authority under the supervision of a civil engineer approved by the local authority.
- (c) The township owner shall be responsible for the maintenance of the streets to the satisfaction of the local authority until the streets have been constructed as set out in subclause (b).

(4) *Disposal of Existing Conditions of Title.*

All erven shall be made subject to existing conditions and servitudes, if any, including the reservation of rights to minerals, but excluding:—

- (a) the following servitude which affects Erven 2208, 2211, 2212, 2213 and 2214 in the township only:  
"Subject to a servitude in perpetuity in respect of pipe lines as will more fully appear from Notarial Deed No. 664/1941-S registered on the 17th November 1941."
- (b) the following servitudes which affect Erf 2208 only:  
"(i) Subject to a perpetual right of way for water main purposes with ancillary rights granted in

favour of the Town Council of Alberton on the 25th August, 1958, as will more fully appear from Notarial Deed No. 1135/58-S registered on the 16th October, 1958.

- (ii) Subject to a servitude in respect of the right granted to The Electricity Supply Commission to convey electricity over the property hereby transferred together with ancillary rights and subject to such condition as will more fully appear from Notarial Deed No. 1302/59-S and diagram annexed thereto, registered on the 3rd December, 1959."

- (c) die volgende serwituit wat slegs Erf 2207 raak:

"The property hereby transferred is further subject to a servitude of reservoir for the storage of water and a servitude for conveyance thereof in favour of the Town Council of Alberton as will more fully appear from Notarial Deed No. 1 100/60-S, registered on the 4th October, 1960 and Diagram No. 7130/57 annexed thereto."

- (d) die volgende serwituit wat slegs Erwe 2207, 2208, 1290 tot 1304, 1383 tot 1403 en 1892 tot 1911 raak:

"By Notarial Deed No. 1431/69-S, the right has been granted to ESCOM to convey electricity over the property hereby conveyed together with ancillary rights, and subject to conditions as will more fully appear on reference to said Notarial Deed, grosse whereof is hereunto annexed.

By virtue of Notarial Deed of Amendment of Servitude No. 418/71-S, the undefined route of the servitude described in 1431/69-S, to which the property is subject, has now been defined as will more fully appear from the said Deed of Amendment and diagram annexed thereto."

- (e) die volgende serwituit wat slegs Erf 2208 raak:

"By Notarial Deed No. 329/73-S dated 8th December 1973 the withinmentioned property is subject to a servitude of pipe line to convey gas i.f.o. GASCOL = 26 147 ha indicated by figure A B C D E F G H J — SGA 7241/71 as will more fully appear from reference to the said Notarial Deed, a copy whereof is hereunto annexed."

- (f) die volgende servitute wat slegs Erf 2208 raak:

- (i) "A pipe line servitude with restrictions 3,15 m ceded to Republic of South Africa by Deed of Cession No. 769/73-S dated 1973 registered this 22nd May, 1973".

- (ii) "Die pyplynserwituit oor die eiendom wat deur die Suid-Afrikaanse Spoorweë en Hawens Administrasie onteien is ingevolge Onteieningskennisgewing 823/73."

- (g) die volgende serwituit wat nie die dorpsgebied raak nie:

"Subject to a servitude in respect of the right granted to the Electricity Supply Commission to convey electricity over the property hereby transferred together with ancillary rights, and subject to such conditions as will more fully appear from Notarial Deed No. 1099/60-S, and diagram annexed hereto, registered on the 4th October, 1960."

favour of the Town Council of Alberton on the 25th August, 1958, as will more fully appear from Notarial Deed No. 1135/58-S registered on the 16th October, 1958.

- (ii) Subject to a servitude in respect of the right granted to The Electricity Supply Commission to convey electricity over the property hereby transferred together with ancillary rights and subject to such condition as will more fully appear from Notarial Deed No. 1302/59-S and diagram annexed thereto, registered on the 3rd December, 1959."

- (c) the following servitude which affects Erf 2207 only:

"The property hereby transferred is further subject to a servitude of reservoir for the storage of water and a servitude for conveyance thereof in favour of the Town Council of Alberton as will more fully appear from Notarial Deed No. 1 100/60-S, registered on the 4th October, 1960 and Diagram No. 7130/57 annexed thereto."

- (d) the following servitude which affects Erven 2207, 2208, 1290 to 1304, 1383 to 1403 and 1892 to 1911 only:

"By Notarial Deed No. 1431/69-S, the right has been granted to ESCOM to convey electricity over the property hereby conveyed together with ancillary rights, and subject to conditions as will more fully appear on reference to said Notarial Deed, grosse whereof is hereunto annexed.

By virtue of Notarial Deed of Amendment of Servitude No. 418/71-S, the undefined route of the servitude described in 1431/69-S, to which the property is subject, has now been defined as will more fully appear from the said Deed of Amendment and diagram annexed thereto."

- (e) the following servitude which affects Erf 2208 only:

"By Notarial Deed No. 329/73-S dated 8th December 1973 the withinmentioned property is subject to a servitude of pipe line to convey gas i.f.o. GASCOL = 26 147 ha indicated by figure A B C D E F G H J — SGA 7241/71 as will more fully appear from reference to the said Notarial Deed, a copy whereof is hereunto annexed."

- (f) the following servitudes which affect Erf 2208 only:

- (i) "A pipe line servitude with restrictions 3,15 m ceded to Republic of South Africa by Deed of Cession No. 769/73-S dated 1973 registered this 22nd May, 1973."

- (ii) "The pipe line servitude over the property which has been expropriated by the South African Railways and Harbours Administration in terms of Expropriation Notice 823/73."

- (g) the following servitude which does not affect the township area:

"Subject to a servitude in respect of the right granted to the Electricity Supply Commission to convey electricity over the property hereby transferred together with ancillary rights, and subject to such conditions as will more fully appear from Notarial Deed No. 1099/60-S, and diagram annexed hereto, registered on the 4th October, 1960."

(5) *Beperking op die Vervreemding van Erwe.*

- (a) Die gruisgroewe op Erf 2208 moet opgevuul word tot 'n hoogte van 0,33 meter laer as die oorspronklike grondhoogte en dan met 'n 0,33 m dik laag bogrond bedek word, tot bevrediging van die plaaslike bestuur, voordat Erwe 1903 tot 1913 en 2087 tot 2116 vervreem mag word.
- (b) Die dorpsenaar moet op eie koste dreineringspype aanbring vir die dreinerings van die pan op Erf 2209 en die volgende erwe mag nie vervreem word voordat hierdie werk tot bevrediging van die plaaslike bestuur uitgevoer is nie.  
  
Erwe 1267 tot 1285, 1316 tot 1335, 1342 tot 1360, 1373 tot 1382, 1419 tot 1426 en 1451 tot 1460.
- (c) Die dorpsenaar mag nie Erf 1925 aan enige persoon of liggaam met regs persoonlikheid anders as die Staat vervreem nie, voordat hy die Direkteur, Transvaalse Werkedepartement skriftelik in kennis gestel het van sodanige voorneme en die eerste opsie vir 'n tydperk van 6 maande aan hom gegee het om die genoemde erf aan te koop teen 'n prys wat nie hoër is as die prys waarvoor dit die voorneme is om die erf aan sodanige persoon of liggaam met regs persoonlikheid te vervreem nie.

(6) *Installering van Beveiligingstoestelle.*

Indien dit te eniger tyd, volgens die mening van die Elektrisiteitsvoorsieningskommissie, of ingevolge statutêre regulasies nodig gevind word om vanweë die stigting van die dorp, enige beveiligingstoestelle ten opsigte van die Elektrisiteitsvoorsieningskommissie se bogrondse kraglyne en/of ondergrondse kables te installeer of om enige veranderinge aan genoemde bogrondse kraglyne en/of ondergrondse kables aan te bring, dan moet die koste om sodanige beveiligingstoestelle of sodanige veranderinge aan te bring, deur die dorpsenaar betaal word.

(7) *Erwe vir Staats- en Ander Doeleindes.*

Die dorpsenaar moet op eie koste die volgende erwe soos op die algemene plan aangedui aan die bevoegde owerhede oordra:—

- (a) Vir Staatsdoeleindes:—
  - (i) Algemeen: Erf 1541.
  - (ii) Onderwys: Erwe 1482 en 1924.
- (b) Vir Munisipale doeleindes:—
  - (i) Algemeen: Erf 2207.
  - (ii) As parke: Erwe 2208 tot 2215.

(8) *Sloping van Geboue.*

Die dorpsenaar moet op eie koste alle geboue geleë binne boulynreserwes, kantruimtes of oor gemeenskaplike grense laat sloop tot voldoening van die plaaslike bestuur wanneer die plaaslike bestuur dit vereis.

(9) *Nakoming van Voorwaardes.*

Die dorpsenaar moet die stigtingsvoorwaardes nakom en die nodige stappe doen om te sorg dat die titelvoorwaardes en enige ander voorwaardes opgelê kragtens artikel 62 van Ordonnansie 25 van 1965, nagekom word: Met dien verstande dat die Administrateur die bevoegdheid besit om die dorpsenaar van almal of enige van die verpligtings te onthef en om sodanige verpligtings by enige ander persoon of liggaam met regs persoonlikheid te laat berus.

(5) *Restriction on Disposal of Erven.*

- (a) The quarries on Erf 2208 shall be filled up to a height of 0,33 m lower than the natural ground level and then be covered with a 0,33 m thick layer of topsoil to the satisfaction of the local authority before Erven 1903 to 1913 and 2087 to 2116 are disposed of.
- (b) The township owner shall, at its own expense install drainpipes for the drainage of the pan on Erf 2209 and the following erven shall not be disposed of until the work has been completed to the satisfaction of the local authority:  
  
Erven 1267 to 1285, 1316 to 1335, 1342 to 1360, 1373 to 1382, 1419 to 1426 and 1451 to 1460.
- (c) The township owner shall not dispose of Erf 1925 to any person or body of persons other than the State without first having given written notice to the Director, Transvaal Education Department of such intention and giving him first refusal for a period of 6 months to purchase the said erf at a price not higher than that at which it is proposed to dispose thereof to such person or body of persons.

(6) *Installation of Protective Devices.*

If at any time, in the opinion of the Electricity Supply Commission, or in terms of statutory regulation, it should be found necessary, by reason of the establishment of the township, to install any protective devices in respect of the Electricity Supply Commission's overhead power lines and/or underground cables or to carry out alterations to such overhead power lines and/or underground cables, then the cost of installing such protective devices and/or carrying out such alterations shall be borne by the township owner.

(7) *Erven for State and Other Purposes.*

The following erven, as shown on the general plan, shall be transferred to the proper authorities by and at the expense of the township owner:

- (a) For State purposes:
  - (i) General: Erf 1541.
  - (ii) Educational: Erven 1482 and 1924.
- (b) For Municipal purposes:
  - (i) General: Erf 2207.
  - (ii) Parks: Erven 2208 to 2215.

(8) *Demolition of Buildings.*

The township owner shall, at its own expense, cause all buildings situated within the building line reserves, side spaces, or over common boundaries to be demolished to the satisfaction of the local authority, when required to do so by the local authority.

(9) *Enforcement of Conditions.*

The township owner shall observe the conditions of establishment and shall take the necessary steps to secure the enforcement of the conditions of title and any other conditions imposed in terms of section 62 of Ordinance 25 of 1965: Provided that the Administrator shall have the power to relieve the township owner of all or any of the obligations and to vest such obligations in any other person or corporate body.

## 2. TITELVOORWAARDES.

(1) *Die Erwe met Sekere Uitsonderings.*

Alle erwe met uitsondering van die erwe genoem in Klousule 1(7) hiervan is onderworpe aan die voorwaardes hierna genoem, opgelê deur die Administrateur kragtens die bepalings van die Ordonnansie op Dorpsbeplanning en Dorpe, 1965:

- (a) Die erf is onderworpe aan 'n serwituut vir riolerings- en ander munisipale doeleindes, ten gunste van die plaaslike bestuur, 2 m breed, langs enige twee grense, uitgesonderd 'n straatgrens soos deur die plaaslike bestuur bepaal.
- (b) Geen gebou of ander struktuur mag binne die voornoemde serwituutgebied opgerig word nie en geen grootwortelbome mag binne die gebied van sodanige serwituut of binne 'n afstand van 2 m daarvan geplant word nie.
- (c) Die plaaslike bestuur is geregtig om enige materiaal wat deur hom uitgegrawe word tydens die aanleg, onderhoud of verwydering van sodanige rioolhoofpypleidings en ander werke wat hy volgens goedge- dunde noodsaaklik ag, tydelik te plaas op die grond wat aan die voornoemde serwituut grens en voorts is die plaaslike bestuur geregtig tot redelike toegang tot genoemde grond vir die voornoemde doel; onderworpe daaraan dat die plaaslike bestuur enige skade vergoed wat gedurende die aanleg, onderhoud of verwydering van sodanige rioolhoofpypleidings en ander werke veroorsaak word.

(2) *Erwe Onderworpe aan Spesiale Voorwaardes.*

Benewens die voorwaardes hierbo uiteengesit, is ondergenoemde erwe aan die volgende voorwaardes onderworpe:—

## (a) Erwe 1552 en 1563.

Die erf is onderworpe aan 'n serwituut vir munisipale doeleindes ten gunste van die plaaslike bestuur, soos op die algemene plan aangedui.

- (b) Erwe 961, 962, 1009, 1010, 1056, 1057, 1084, 1085, 1116, 1117, 1124, 1125, 1174, 1175, 1196, 1197, 1265, 1266, 1310, 1311, 1318, 1319, 1323, 1347, 1348, 1404, 1418, 1419, 1437, 1475, 1476, 1509, 1510, 1529, 1530, 1536, 1537, 1539, 1540, 1641, 1642, 1649, 1694, 1695, 1741, 1742, 1766, 1767, 1775, 1776, 1801, 1802, 1838, 1839, 1848, 1849, 1912, 1913, 1941, 1942, 1953, 1954, 1974, 1975, 2048, 2049, 2060, 2061, 2091, 2092, 2100, 2101, 2121, 2122, 2179 en 2180.

Die erf is onderworpe aan 'n serwituut vir transformatordeleindes ten gunste van die plaaslike bestuur, soos op die algemene plan aangedui.

Administrateurskennisgewing 995

11 Junie 1975

NOORDELIKE JOHANNESBURGSTREEK - WYSLINGSKEMA 558.

Hierby word ooreenkomstig die bepalings van artikel 36(1) van die Ordonnansie op Dorpsbeplanning en Dorpe, 1965, bekend gemaak dat die Administrateur goedgekeur het dat Noordelike Johannesburgstreek-dorpsaanlegskema 1958, gewysig word deur die hersonering van Erf 331, dorp Wynberg, van "Spesiale Woon" met 'n digtheid van

## 2. CONDITIONS OF TITLE.

(1) *The Erven with Certain Exceptions.*

All erven with the exception of the erven mentioned in Clause 1(7) hereof shall be subject to the conditions hereinafter set forth, imposed by the Administrator under the provisions of the Town-planning and Townships Ordinance, 1965.

- (a) The erf is subject to a servitude, 2 m wide, in favour of the local authority, for sewerage and other municipal purposes, along any two boundaries other than a street boundary, as determined by the local authority.
- (b) No building or other structure shall be erected within the aforesaid servitude area and no large-rooted trees shall be planted within the area of such servitude or within 2 m thereof.
- (c) The local authority shall be entitled to deposit temporarily on the land adjoining the aforesaid servitude, such material as may be excavated by it during the course of the construction, maintenance or removal of such sewerage mains and other works as it in its discretion may deem necessary and shall further be entitled to reasonable access to the said land for the aforesaid purpose subject to any damage done during the process of the construction, maintenance or removal of such sewerage mains and other works being made good by the local authority.

(2) *Erven Subject to Special Conditions.*

In addition to the conditions set out above, the undermentioned erven shall be subject to the following conditions:—

## (a) Erven 1552 and 1563.

The erf is subject to a servitude for municipal purposes in favour of the local authority, as indicated on the general plan.

- (b) Erven 961, 962, 1009, 1010, 1056, 1057, 1084, 1085, 1116, 1117, 1124, 1125, 1174, 1175, 1196, 1197, 1265, 1266, 1310, 1311, 1318, 1319, 1323, 1347, 1348, 1404, 1418, 1419, 1437, 1475, 1476, 1509, 1510, 1529, 1530, 1536, 1537, 1539, 1540, 1641, 1642, 1649, 1694, 1695, 1741, 1742, 1766, 1767, 1775, 1776, 1801, 1802, 1838, 1839, 1848, 1849, 1912, 1913, 1941, 1942, 1953, 1954, 1974, 1975, 2048, 2049, 2060, 2061, 2091, 2092, 2100, 2101, 2121, 2122, 2179 and 2180.

The erf is subject to a servitude for transformer purposes in favour of the local authority, as indicated on the general plan.

Administrator's Notice 995

11 June, 1975

NORTHERN JOHANNESBURG REGION AMENDMENT SCHEME 558.

It is hereby notified in terms of section 36(1) of the Town-planning and Townships Ordinance, 1965, that the Administrator has approved the amendment of Northern Johannesburg Region Town-planning Scheme 1958, by the rezoning of Erf 331, Wynberg Township, from "Spe-

"Een woonhuis per 15 000 vk. vt." tot "Spesiaal" vir besigheidspersoneel — (uitsluitende kantore) — pakhuis, bouerswerwe, droogskoonmaakwerke, wasserye, huishoudelike nywerheidsgeboue en kantore ondergeskik aan 'n toegelate primêre gebruik, onderworpe aan sekere voorwaardes.

Kaart 3 en die skemaklousules van die wysigingskema word in bewaring gehou deur die Direkteur van Plaaslike Bestuur, Pretoria, en die Stadsklerk, Sandton, en is beskikbaar vir inspeksie op alle redelike tye.

Hierdie wysiging staan bekend as Noordelike Johannesburgstreek-wysigingskema 558.

PB. 4-9-2-116-558

Administrateurskennisgewing 996 11 Junie 1975

JOHANNESBURG-WYSIGINGSKEMA 1/656.

Hierby word ooreenkomstig die bepalinge van artikel 36(1) van die Ordonnansie op Dorpsbeplanning en Dorpe, 1965, bekend gemaak dat die Administrateur goedgekeur het dat Johannesburg-dorpsaanlegskema 1, 1946, gewysig word deur die hersonering van Lot 57, dorp "New Doornfontein, van "Algemene Woon" tot "Spesiaal" ten einde 'n teater en verwante geboue toe te laat onderworpe aan sekere voorwaardes.

Kaart 3 en die skemaklousules van die wysigingskema word in bewaring gehou deur die Direkteur van Plaaslike Bestuur, Pretoria, en die Stadsklerk, Johannesburg (Kamer 715, Burgersentrum, Braamfontein) en is beskikbaar vir inspeksie op alle redelike tye.

Hierdie wysiging staan bekend as Johannesburg-wysigingskema 1/656.

PB. 4-9-2-2-656

Administrateurskennisgewing 997 11 Junie 1975

PRETORIA-WYSIGINGSKEMA 148.

Hierby word ooreenkomstig die bepalinge van artikel 36(1) van die Ordonnansie op Dorpsbeplanning en Dorpe, 1965, bekend gemaak dat die Administrateur goedgekeur het dat Pretoria-dorpsbeplanningkema, 1974, gewysig word deur die hersonering van Gedeelte D van Erf 705, dorp Pretoria Gardens en Erf 709, dorp Pretoria Gardens Uitbreiding 1, van "Spesiale Woon" met 'n digtheid van "Een woonhuis per erf" tot "Spesiale Woon" met 'n digtheid van "Een woonhuis per 1 000 m<sup>2</sup>".

Kaart 3 en die skemaklousules van die wysigingskema word in bewaring gehou deur die Direkteur van Plaaslike Bestuur, Pretoria, en die Stadsklerk, Pretoria, en is beskikbaar vir inspeksie op alle redelike tye.

Hierdie wysiging staan bekend as Pretoria-wysigingskema 148.

PB. 4-9-2-3H-148

Administrateurskennisgewing 998 11 Junie 1975

NOORDELIKE JOHANNESBURGSTREEK-WYSIGINGSKEMA 485.

Hierby word ooreenkomstig die bepalinge van artikel 36(1) van die Ordonnansie op Dorpsbeplanning en Dorpe, 1965, bekend gemaak dat die Administrateur goedgekeur

cial Residential" with a density of "One dwelling per 15 000 sq. ft." to "Special" for business premises — (excluding offices) — warehouses, builder's yards, dry-cleaning works, laundries, domestic industrial buildings and offices, ancillary to a permitted primary use, subject to certain conditions.

Map 3 and the scheme clauses of the amendment scheme are filed with the Director of Local Government, Pretoria, and the Town Clerk, Sandton, and are open for inspection at all reasonable times.

This amendment is known as Northern Johannesburg Region Amendment Scheme 558.

PB. 4-9-2-116-558

Administrator's Notice 996 11 June, 1975

JOHANNESBURG AMENDMENT SCHEME 1/656.

It is hereby notified in terms of section 36(1) of the Town-planning and Townships Ordinance, 1965, that the Administrator has approved the amendment of Johannesburg Town-planning Scheme 1, 1946, by the rezoning of Lot 57, New Doornfontein Township, from "General Residential" to "Special" to permit a theatre and ancillary buildings, subject to certain conditions.

Map 3 and the scheme clauses of the amendment scheme are filed with the Director of Local Government, Pretoria, and the Town Clerk, Johannesburg (Room 715, Civic Centre, Braamfontein) and are open for inspection at all reasonable times.

This amendment is known as Johannesburg Amendment Scheme 1/656.

PB. 4-9-2-2-656

Administrator's Notice 997 11 June, 1975

PRETORIA AMENDMENT SCHEME 148.

It is hereby notified in terms of section 36(1) of the Town-planning and Townships Ordinance, 1965, that the Administrator has approved the amendment of Pretoria Town-planning Scheme 1974 by the rezoning of Portion D of Erf 705, Pretoria Gardens Township and Erf 709, Pretoria Gardens Extension 1 Township, from "Special Residential" with a density of "One dwelling per erf" to "Special Residential" with a density of "One dwelling per 1 000 m<sup>2</sup>".

Map 3 and the scheme clauses of the amendment scheme are filed with the Director of Local Government, Pretoria, and the Town Clerk, Pretoria and are open for inspection at all reasonable times.

This amendment is known as Pretoria Amendment Scheme 148.

PB. 4-9-2-3H-148

Administrator's Notice 998 11 June, 1975

NORTHERN JOHANNESBURG REGION AMENDMENT SCHEME 485.

It is hereby notified in terms of section 36(1) of the Town-planning and Townships Ordinance, 1965, that the Administrator has approved the amendment of North-

het dat Noordelike Johannesburgstreek-dorpsaanlegkema, 1958, gewysig word deur die hersonering van Erf 1099, dorp Bryanston, van "Spesiale Woon" met 'n digtheid van "Een woonhuis per erf" tot "Spesiale Woon" met 'n digtheid van "Een woonhuis per 40 000 vk. vt."

Kaart 3 en die skemaklousules van die wysigingskema word in bewaring gehou deur die Direkteur van Plaaslike Bestuur, Pretoria en die Stadsklerk, Sandton en is beskikbaar vir inspeksie op alle redelike tye.

Hierdie wysiging staan bekend as Noordelike Johannesburgstreek-wysigingskema 485.

PB. 4-9-2-116-485

Administrateurskennisgewing 999 11 Junie 1975

**NOORDELIKE JOHANNESBURGSTREEK-WYSIGINGSKEMA 395.**

Hierby word ooreenkomstig die bepalings van artikel 36(1) van die Ordonnansie op Dorpsbeplanning en Dorpe, 1965, bekend gemaak dat die Administrateur goedgekeur het dat Noordelike Johannesburgstreek-dorpsaanlegkema, 1958, gewysig word deur die hersonering van Erwe 157, 158, 159, 160, 161, 162, 163 en 164, dorp Morningside Uitbreiding 32, van "Spesiale Woon" met 'n digtheid van "Een woonhuis per erf" tot "Spesiaal" vir woonstelle, selfbedienwassery, gemeenskaplike ontspanningskamer en bewaarskool, onderworpe aan sekere voorwaardes.

Kaart 3 en die skemaklousules van die wysigingskema word in bewaring gehou deur die Direkteur van Plaaslike Bestuur, Pretoria en die Stadsklerk, Sandton en is beskikbaar vir inspeksie op alle redelike tye.

Hierdie wysiging staan bekend as Noordelike Johannesburgstreek-wysigingskema 395.

PB. 4-9-2-116-395

Administrateurskennisgewing 1000 11 Junie 1975

**PRETORIA-WYSIGINGSKEMA 30.**

Hierby word ooreenkomstig die bepalings van artikel 36(1) van die Ordonnansie op Dorpsbeplanning en Dorpe, 1965, bekend gemaak dat die Administrateur goedgekeur het dat Pretoria-dorpsbeplanningkema, 1974, gewysig word deur die hersonering van Erf 934, dorp Waterkloof Ridge, van "Spesiale Woon" met 'n digtheid van "Een woonhuis per erf" tot "Spesiale Woon" met 'n digtheid van "Een woonhuis per 2 000 m<sup>2</sup>".

Kaart 3 en die skemaklousules van die wysigingskema word in bewaring gehou deur die Direkteur van Plaaslike Bestuur, Pretoria en die Stadsklerk, Pretoria en is beskikbaar vir inspeksie op alle redelike tye.

Hierdie wysiging staan bekend as Pretoria-wysigingskema 30.

PB. 4-9-2-3H-30

Administrateurskennisgewing 1001 11 Junie 1975

**JOHANNESBURG-WYSIGINGSKEMA NO. 1/597.**

Hierby word ooreenkomstig die bepalings van artikel 38 van die Ordonnansie op Dorpsbeplanning en Dorpe, 1965, bekend gemaak dat nademaal 'n fout in Johannes-

ern Johannesburg Region Town-planning Scheme 1958 by the rezoning of Erf 1099, Bryanston Township, from "Special Residential" with a density of "One dwelling per erf" to "Special Residential" with a density of "One dwelling per 40 000 sq. ft."

Map 3 and the scheme clauses of the amendment scheme are filed with the Director of Local Government, Pretoria, and the Town Clerk, Sandton and are open for inspection at all reasonable times.

This amendment is known as Northern Johannesburg Region Amendment Scheme 485.

PB. 4-9-2-116-485

Administrator's Notice 999 11 June, 1975

**NORTHERN JOHANNESBURG REGION AMENDMENT SCHEME 395.**

It is hereby notified in terms of section 36(1) of the Town-planning and Townships Ordinance, 1965, that the Administrator has approved the amendment of Northern Johannesburg Region Town-planning Scheme 1958, by the rezoning of Erven 157, 158, 159, 160, 161, 162, 163 and 164, Morningside Extension 32 Township, from "Special Residential" with a density of "One dwelling per erf" to "Special" for flats, laundrette, communal recreation room and crèche, subject to certain conditions.

Map 3 and the scheme clauses of the amendment scheme are filed with the Director of Local Government, Pretoria, and the Town Clerk, Sandton and are open for inspection at all reasonable times.

This amendment is known as Northern Johannesburg Region Amendment Scheme 395.

PB. 4-9-2-116-395

Administrator's Notice 1000 11 June, 1975

**PRETORIA AMENDMENT SCHEME 30.**

It is hereby notified in terms of section 36(1) of the Town-planning and Townships Ordinance, 1965, that the Administrator has approved the amendment of Pretoria Town-planning Scheme 1974 by the rezoning of Erf 934, Waterkloof Ridge Township, from "Special Residential" with a density of "One dwelling per erf" to "Special Residential" with a density of "One dwelling per 2 000 m<sup>2</sup>".

Map 3 and the scheme clauses of the amendment scheme are filed with the Director of Local Government, Pretoria, and the Town Clerk, Pretoria and are open for inspection at all reasonable times.

This amendment is known as Pretoria Amendment Scheme 30.

PB. 4-9-2-3H-30

Administrator's Notice 1001 11 June, 1975

**JOHANNESBURG AMENDMENT SCHEME NO. 1/597.**

It is hereby notified in terms of section 38 of the Town-planning and Townships Ordinance, 1965, that whereas an error occurred in Johannesburg Amendment

burg-wysigingskema No. 1/597 ontstaan het, het die Administrateur die regstelling van die skema goedgekeur deur:

1. Die vervanging van Kaart 3 met 'n nuwe Kaart 3.
2. Die vervanging van Bylae E144 met 'n nuwe Bylae.
3. Die vervanging van die skemaklousules met nuwe skemaklousules.

PB. 4-9-2-2-597

Administrateurskennisgewing 1002 11 Junie 1975

**VERMEERDERING VAN PADRESERWE VAN 'N OPENBARE PAD: DISTRIK AMERSFOORT.**

Ingevolge die bepalings van artikel 3 en artikel 5A van die Padordonnansie 1957 (Ordonnansie 22 van 1957) vermeerder die Administrateur hierby die breedte van die padreserwe van openbare pad P26-1 oor die plaas Schulp-spruit 60-H.S., distrik Amersfoort.

Die algemene rigting, ligging en omvang van die voornoemde verlegging en vermeerdering van die breedte van die padreserwe van die genoemde openbare pad word aangedui op bygaande sketsplan.

Ooreenkomstig die bepalings van subartikels (2) en (3) van genoemde artikel 5A word hierby verklaar dat Plan B74/1172 wat die grond wat deur die voornoemde vermeerdering van die breedte van die padreserwe van genoemde openbare pad in beslag geneem word, aandui, ter insae van enige belanghebbende by die kantoor van die Streekbeampte, Transvaalse Paaiedepartement, Ermelo, vanaf die datum van hierdie kennisgewing beskikbaar sal wees.

Goedgekeur 15/5/75  
D.P. 051-055-23/21/P26-1 Vol. IV

Scheme No. 1/597, the Administrator has approved the correction of the scheme by:

1. The substitution of Map 3 by a new Map 3.
2. The substitution of Annexure E144 by a new Annexure.
3. The substitution of the scheme clauses by new scheme clauses.

PB. 4-9-2-2-597

Administrator's Notice 1002 11 June, 1975

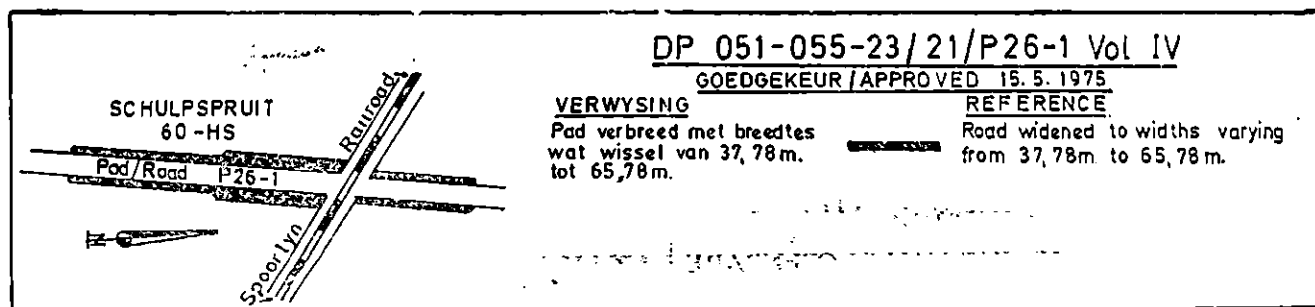
**DEVIATION AND INCREASE IN WIDTH OF ROAD RESERVE OF A PUBLIC ROAD: DISTRICT OF AMERSFOORT.**

In terms of the provisions of section 3 and section 5A of the Roads Ordinance, 1957 (Ordinance 22 of 1957), the Administrator hereby increases the width of the road reserve of public road P26-1 over the farm Schulp-spruit 60-H.S., district of Amersfoort.

The general direction, situation and extent of the aforesaid deviation and increase in width of the road reserve of the said public road is indicated on the appended sketch plan.

In terms of the provisions of subsections (2) and (3) of the said section 5A, it is hereby declared that Plan B74/1172 showing the land taken up by the said increase in the width of the road reserve, will be available for inspection by any interested person at the office of the Regional Officer, Roads Department, Ermelo, from the date of this notice.

Approved 15/5/75  
D.P. 051-055-23/21/P26-1 Vol. IV



Administrateurskennisgewing 1003 11 Junie 1975

**BEOOGDE SLUITING VAN 'N OPENBARE PAD OOR DIE PLASE TAMBOTIELAAGTE 733-K.S. EN GRUYSBANK 5-J.S.: DISTRIK GROBLERSDAL.**

Met die oog op 'n aansoek wat van mnr. A. M. Jordaan ontvang is vir die sluiting van 'n openbare pad wat oor die plase Tambotielaaagte 733-K.S. en Gruysbank 5-J.S., distrik Groblersdal, loop, is die Administrateur van voorneme om ingevolge artikel 29 van die Padordonnansie 1957, (Ordonnansie 22 van 1957) op te tree.

Enigiemand wat enige beswaar teen die sluiting het, word aangesê om binne dertig dae na die publikasiedatum van hierdie kennisgewing, sy redes waarom hy beswaar maak, skriftelik by die Streekbeampte, Transvaalse Paaie-

Administrator's Notice 1003 11 June, 1975

**PROPOSED CLOSING OF A PUBLIC ROAD ON THE FARMS TAMBOTIELAAGTE 733-K.S. AND GRUYSBANK 5-J.S.: DISTRICT OF GROBLERSDAL.**

With a view to an application received from Mr. A. M. Jordaan, for the closing of a public road which runs on the farms Tambotielaaagte 733-K.S. and Gruysbank 5-J.S., district of Groblersdal, the Administrator intends taking action in terms of section 29 of the Roads Ordinance, 1957 (Ordinance 22 of 1957).

Any person who has any objection to the closing, is called upon to show cause in writing within thirty days of the date of publication of this notice of the reasons

departement, Privaatsak X1089 Lydenburg aan te gee. Die aandag van elke beswaarmaker word op die bepaling van artikel 29(3) van die genoemde Ordonnansie gevestig.

D.P. 04-047-23/24/T-1

Administrateurskennisgewing 1004 11 Junie 1975

**PADREËLINGS OP DIE PLAAS PAARDEFONTEIN 282-J.R.: DISTRIK PRETORIA.**

Met betrekking tot Administrateurskennisgewing 2042 van 20 November 1974, het dit die Administrateur behaag om ingevolge die bepaling van artikel 29(6) van die Padordonnansie 1957, goedkeuring te heg aan die padreëlings soos op bygaande sketsplan aangetoon.

D.P. 01-012-23/24/P1

for his objections, to the Regional Officer, Transvaal Roads Department, Private Bag X1089, Lydenburg. The attention of every objector is drawn to the provisions of section 29(3) of the said Ordinance.

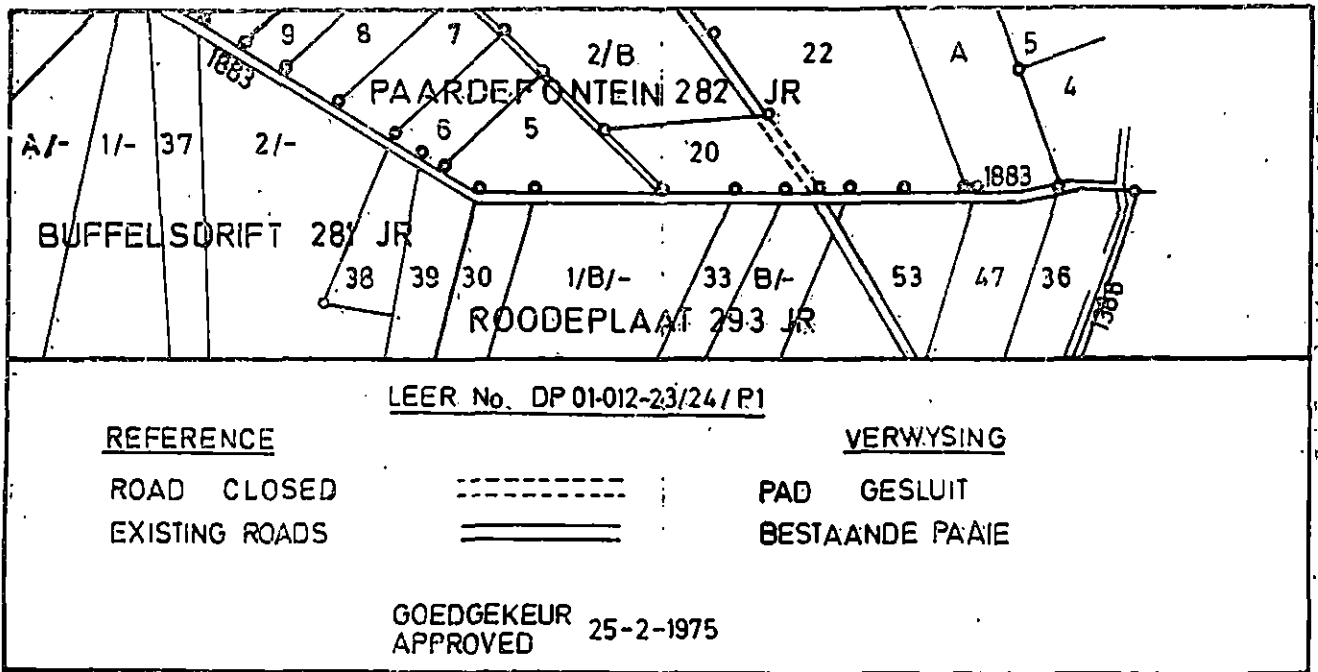
D.P. 04-047-23/24/T-1

Administrator's Notice 1004 11 June, 1975

**ROAD ARRANGEMENTS ON THE FARM PAARDEFONTEIN 282-J.R.: DISTRICT OF PRETORIA.**

With reference to Administrator's Notice 2042 of 20 November, 1974, the Administrator, in terms of the provisions of section 29(6) of the Roads Ordinance, 1957, has been pleased to approve of the road arrangements as indicated on the subjoined sketch plan.

D.P. 01-012-23/24/P1



Administrateurskennisgewing 1005 11 Junie 1975

**AANSOEK OM DIE SLUITING VAN 'N OPENBARE PAD OOR DIE PLAAS BROEDERSTROOM 481-J.Q.: DISTRIK PRETORIA.**

Met die oog op 'n aansoek wat van mev. F. van Eyk ontvang is vir die sluiting van 'n openbare pad wat oor die plaas Broederstroom 481-J.Q., distrik Pretoria loop, is die Administrateur van voorneme om ingevolge artikel 29 van die Padordonnansie 1957, op te tree.

Enigiemand wat enige beswaar teen die sluiting het, word aangesê om binne dertig dae na die publikasiedatum van hierdie kennisgewing, sy redes waarom hy beswaar maak, skriftelik by die Streekbeampte, Transvaalse Paaiedepartement, Privaatsak X2, Mōregloed, Pretoria aan te gee. Indien enige beswaar gemaak word, kan die beswaarmaker ingevolge artikel 29(3) van die genoemde Ordonnansie aanspreeklik gehou word vir die voorgeskrewe bedrag ten opsigte van die koste van 'n kommissie ingevolge artikel 30 van genoemde Ordonnansie benoem.

D.P. 01-012-23/24/B.7

Administrator's Notice 1005 11 June, 1975

**APPLICATION FOR THE CLOSING OF A PUBLIC ROAD ON THE FARM BROEDERSTROOM 481-J.Q.: DISTRICT OF PRETORIA.**

With a view to an application received from Mrs. F. van Eyk for the closing of a public road which runs on the farm Broederstroom 481-J.Q. district of Pretoria, the Administrator intends taking action in terms of section 29 of the Roads Ordinance, 1957.

Any person who has any objection to the closing, is called upon to show cause in writing within thirty days of the date of publication of this notice of the reasons for his objections, to the Regional Officer, Transvaal Roads Department, Private Bag X2, Mōregloed, Pretoria. If any objection is taken, the objector may in terms of section 29(3) of the said Ordinance, be held liable for the prescribed amount of the cost in respect of a commission appointed in terms of section 30 of the said Ordinance.

D.P. 01-012-23/24/B.7



Administrateurskennisgewing 1006

11 Junie 1975

**BEOOGDE SLUITING VAN 'N OPENBARE PAD OOR DIE PLAAS NOOITGEDACHT 434-I.P.: DISTRIK KLERKSDORP.**

Met die oog op 'n aansoek wat van "Western Reefs Exploration and Development Co. Ltd." ontvang is vir die sluiting van 'n openbare pad wat oor die plaas Nooitgedacht 434-I.P., distrik Klerksdorp loop, is die Administrateur van voorneme om ingevolge artikel 29 van die Padordonnansie 1957, op te tree.

Enigiemand wat enige beswaar teen die sluiting het, word aangesê om binne dertig dae na die publikasiedatum van hierdie kennisgewing, sy redes waarom hy beswaar maak, skriftelik by die Streekbeampte, Transvaalse Paaiedepartement, Privaatsak X928, Potchefstroom aan te gee. Die aandag van elke beswaarmaker word op die bepaling van artikel 29(3) van die genoemde Ordonnansie gevestig.

D.P. 07-073-23/24/N.1

Administrateurskennisgewing 1007

11 Junie 1975

**VERLEGGING EN VERMEERDERING VAN DIE BREEDTE VAN DIE PADRESERWE VAN 'N OPENBARE PAD, DISTRIK MARICO.**

Ingevolge die bepaling van artikels 5(1) (d), 3 en 5A van die Padordonnansie 1957 (Ordonnansie 22 van 1957) verlei die Administrateur hierby en vermeerder die breedte van die padreserwe van openbare pad 1650 oor die plaas Uitvlugt 275-J.P., distrik Marico.

Die algemene rigting, ligging en omvang van die voornoemde verlegging en vermeerdering van die breedte van die padreserwe van genoemde openbare pad word aangedui op die bygaande sketsplan.

Ooreenkomstig die bepaling van subartikels (2) en (3) van genoemde artikel 5A word hierby verklaar dat penne opgerig is om die grond wat deur die verlegging en vermeerdering van die padreserwe van genoemde openbare pad in beslag geneem word, af te merk.

U.K.B. 489 (51) gedateer 13 Maart 1975.  
D.P. 08-083-23/22/1650

Administrator's Notice 1006

11 June, 1975

**PROPOSED CLOSING OF A PUBLIC ROAD ON THE FARM NOOITGEDACHT 434-I.P.: DISTRICT OF KLERKSDORP.**

With a view to an application received from Western Reefs Exploration and Development Co. Ltd., for the closing of a public road which runs on the farm Nooitgedacht 434-I.P., district of Klerksdorp the Administrator intends taking action in terms of section 29 of the Roads Ordinance, 1957.

Any person who has any objection to the closing, is called upon to show cause in writing within thirty days of the date of publication of this notice of the reasons for his objections, to the Regional Officer, Transvaal Roads Department, Private Bag, X928, Potchefstroom. The attention of every objector is drawn to the provisions of section 29(3) of the said Ordinance.

D.P. 07-073-23/24/N.1

Administrator's Notice 1007

11 June, 1975

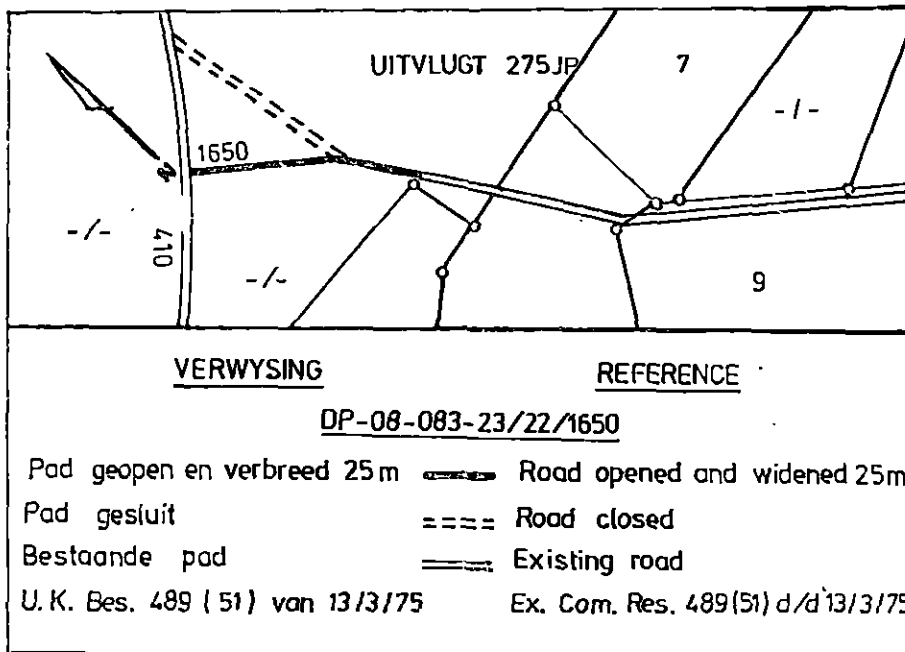
**DEVIATION AND INCREASE IN WIDTH OF THE ROAD RESERVE OF A PUBLIC ROAD, DISTRICT OF MARICO.**

In terms of the provisions of sections 5(1) (d), 3 and 5A of the Roads Ordinance, 1957 (Ordinance 22 of 1957), the Administrator hereby deviates and increases the width of the road reserve of public road 1650 over the farm Uitvlugt 275-J.P., district of Marico.

The general direction, situation and extent of the aforesaid deviation and increase in width of the road reserve of the said public road, is shown on the appended sketch plan.

In terms of the provisions of subsections (2) and (3) of the said section 5A it is hereby declared that pegs have been erected to demarcate the land taken up by the aforesaid deviation and increase in width of the road reserve of the said public road.

E.C.R. 489 (51) dated 13 March, 1975.  
D.P. 08-083-23/22/1650



Administrateurskennisgewing 1008 11 Junie 1975

**VERMEERDERING VAN BREEDTE VAN PADRESERWE VAN 'N OPENBARE PAD, (PAD P156-3) DISTRIK VANDERBIJLPARK.**

Ingevolge die bepalings van artikels 3 en 5A van die Padordonnansie 1957 (Ordonnansie 22 van 1957), vermeerder die Administrateur die breedte van die padreserwe van openbare pad P156-3 binne die munisipale gebied van Vanderbijlpark.

Die omvang van die vermeerdering van die breedte van die padreserwe van genoemde openbare pad word aangedui op bygaande sketsplan met toepaslike koördinate van die grensbakens.

Ooreenkomstig die bepalings van subartikels (2) en (3) van genoemde artikel 5A word hierby verklaar dat groot-skaalse planne PRS 72/49/6Bp en PRS 72/49/7Bp wat die grond wat deur die vermeerdering van die breedte van die padreserwe van genoemde openbare pad in beslag geneem word, aandui, ter insae van enige belanghebbende by die kantoor van die Direkteur van Paaie, Provinsiale Gebou, Kerkstraat-Wes, Pretoria vanaf die datum van hierdie kennisgewing beskikbaar sal wees.

Grensbakens van die gewysigde padreserwe van die genoemde openbare pad is op die grond opgerig.

U.K.B. 1549 gedateer 6 Augustus 1974.

D.P. 024-14/9/12 Vol. 3

Administrator's Notice 1008

11 June, 1975

**INCREASE IN WIDTH OF ROAD RESERVE OF A PUBLIC ROAD (ROAD P156-3) DISTRICT VANDERBIJLPARK.**

In terms of the provisions of sections 3 and 5A of the Roads Ordinance, 1957 (Ordinance 22 of 1957), the Administrator hereby increases the width of the road reserve of public road P156-3 within the municipal area of Vanderbijlpark.

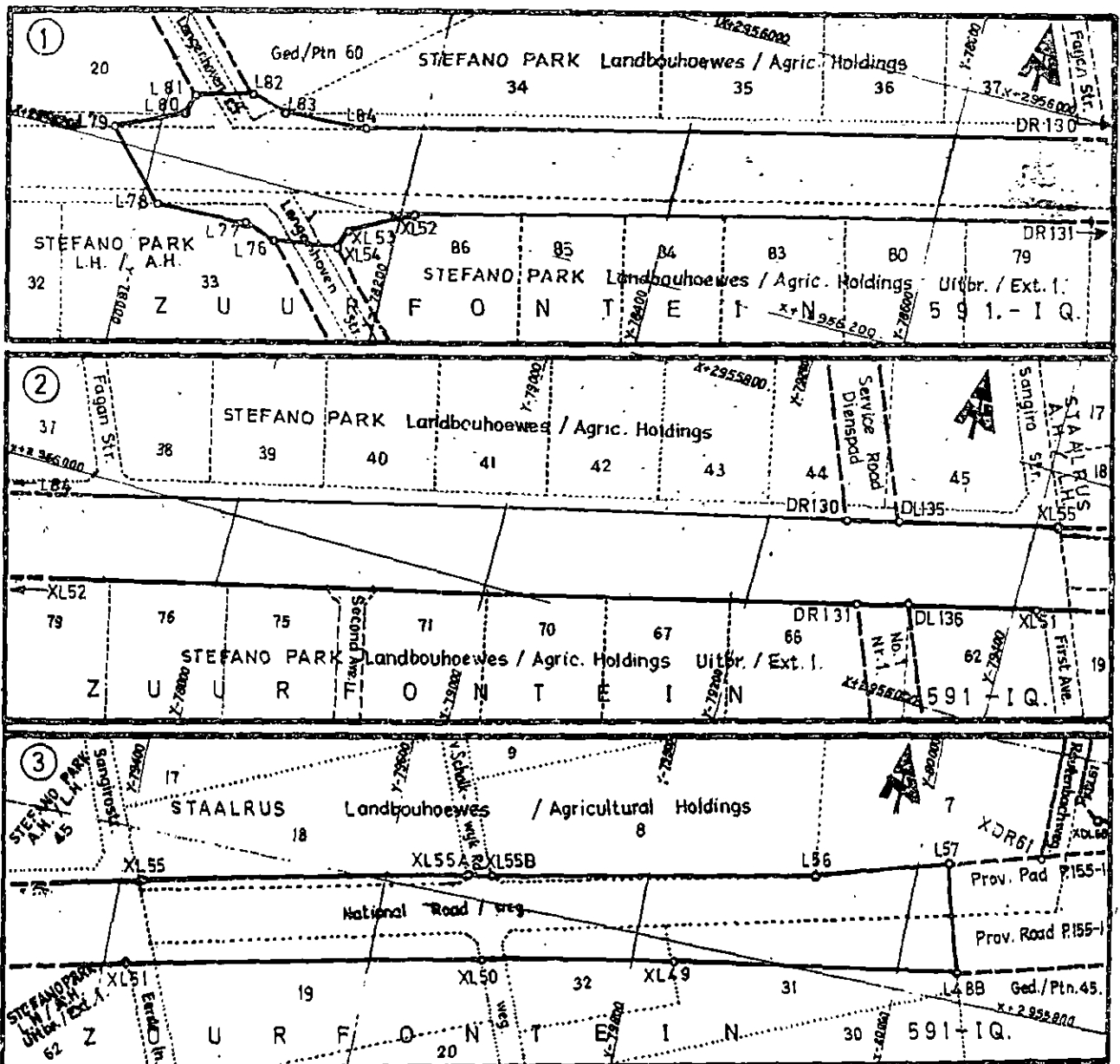
The extent of the increase in the width of the road reserve of the said public road, is indicated on the appended sketch with appropriate co-ordinates of the boundary beacons.

In terms of the provisions of subsections (2) and (3) of the said section 5A it is hereby declared that large scale plans PRS 72/49/6Bp and PRS 72/49/7Bp showing the land taken up by the aforesaid increase in the width of the road reserve of the said public road will be available for inspection by any interested person at the office of the Director of Roads, Provincial Building, Church Street West, Pretoria from the date of this notice.

Boundary beacons of the amended road reserve of the said public road have been erected on the land.

E.C.R. 1549 dated 6 August, 1974.

D.P. 024-14/9/12 Vol. 3



**CO-ORDINATES**

**KO-ORDINATE**

SYSTEM Lo.27° STELSEL.  
Constant / Konstant - 000 +2900 000,00 (meter / metre)

Y metre X		Y metre X		Y meter X		Y meter X	
L48B	-80047,38 +55780,91	L76	-78107,49 +56240,81	L82	-78063,56 +56138,45	L56	-79924,26 +55729,41
XL49	-79830,01 +55817,13	L77	-78082,43 +56233,56	L83	-78092,65 +56146,65	L57	-80024,13 +55701,64
XL50	-79686,43 +55845,14	L78	-78013,61 +56236,78	L84	-78157,44 +56142,48	DL135	-79294,70 +55870,41
XL51	-79415,16 +55906,34	L79	-77966,26 +56188,22	XL55	-79414,86 +55841,83	DL136	-79320,81 +55928,91
XL52	-78208,63 +56194,98	L80	-78014,93 +56165,24	XL55A	-79661,12 +55785,90	DR130	-79255,32 +55879,83
XL53	-78160,75 +56219,68	L81	-78019,25 +56150,31	XL55B	-79679,76 +55781,44	DR131	-79279,58 +55938,77
XL54	-78156,64 +56233,91						

**REFERENCE**

**VERWYSING.**

THE FIGURE MARKED  
L79, L80-L84, DR130, DL135, XL55, XL55A, XL55B, L56, L57, L48B, XL49, XL50-XL54, L76, L77, L78, L79.  
REPRESENT THE ROAD RESERVE OF A  
PORTION OF ROAD P156-3 WITH VARYING WIDTH  
AND INTERSECTION.

DIE FIGUUR GEMERK  
STEL VOOR DIE PADRESERVE VAN 'N GE-  
DEELTE VAN PAD P156-3 MET AFWISSEL-  
ENDE WYDTE EN AANSLUITING.

PLAN No:- PRS.72/49/6/Bp. & PRS.72/49/7/Bp.

UK.Bes. 1549 ged. 74-08-06  
Exco.Res. d.d.

File No / Lêer No D.P.H.-024-14/9/12 Vol. 3.

Administrateurskennisgewing 1009

11 Junie 1975

VERKLARING VAN OPENBARE PAAIE (TOEGANGSPAARIE TOT PROVINSIALE PAD P155-1),  
DISTRIK VANDERBIJLPARK.

Ingevolge die bepalings van artikels 5(2)(b), 3 en 5A van die Padordonnansie 1957 (Ordonnansie 22 van 1957) verklaar die Administrateur hierby dat openbare paaie met wisselende breedtes en waarvan die algemene rigting en ligging op bygaande sketsplanne met toepaslike koördinate van grensbakens aangedui word, sal bestaan binne die munisipale gebied I.Q. van Vanderbijlpark:

Ooreenkomstig die bepalings van subartikels (2) en (3) van genoemde artikel 5A word hierby verklaar dat bakens opgerig is om die grond, wat deur die voornoemde openbare paaie in beslag geneem word, af te merk.

U.K.B. 1549 gedateer 6 Augustus 1974.  
D.P.H. 024-14/9/12 Vol. 3

Administrator's Notice 1009

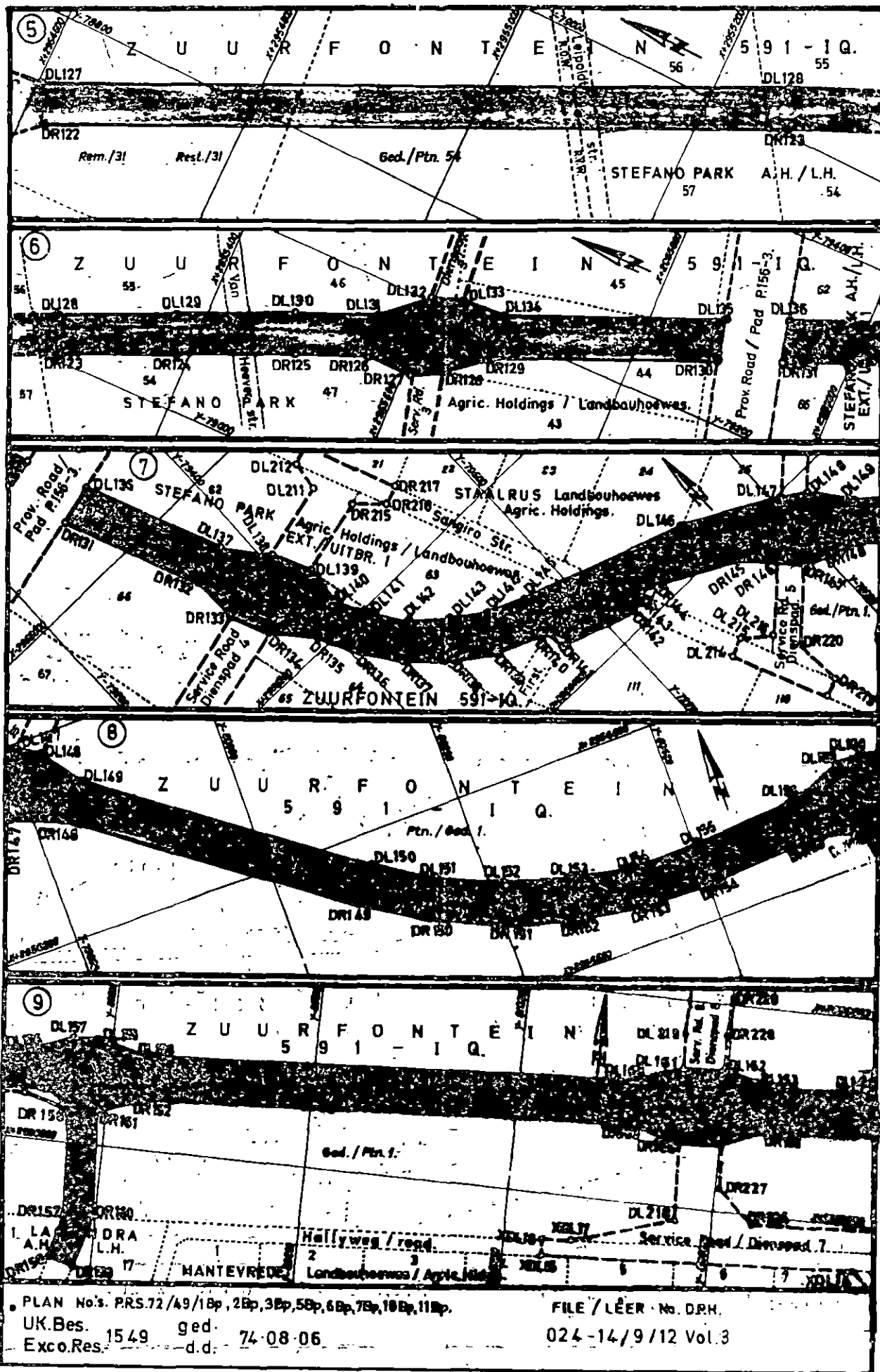
11 June, 1975

DECLARATION OF PUBLIC ROADS (ACCESS  
ROADS TO PROVINCIAL ROAD P155-1) DISTRICT  
VANDERBIJLPARK.

In terms of the provisions of sections 5(2)(b), 3 and 5A of the Roads Ordinance, 1957 (Ordinance 22 of 1957) the Administrator hereby declares that public roads with varying widths, the general direction and situation of which is shown on the appended sketch plans with appropriate co-ordinates of the boundary beacons shall exist within the municipal area of Vanderbijlpark.

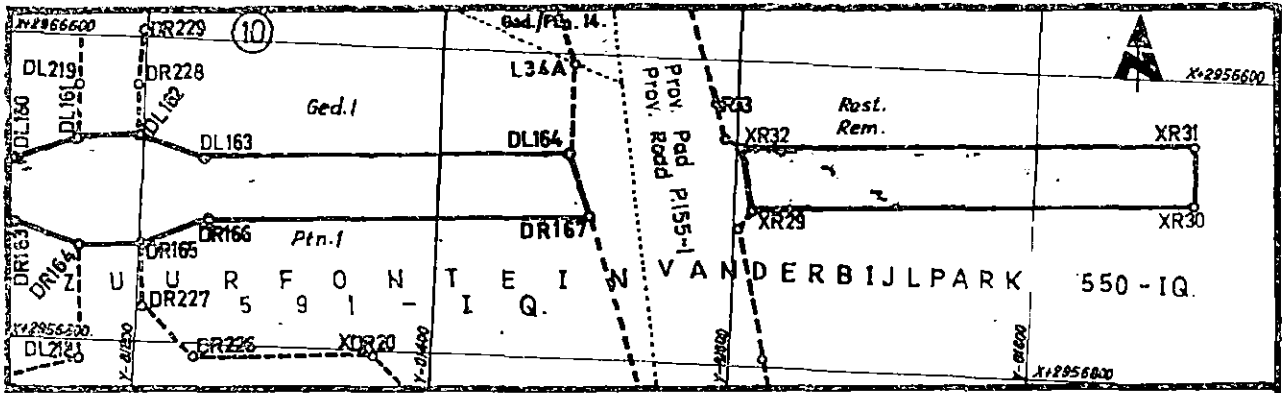
In terms of the provisions of subsections (2) and (3) of the said section 5A it is hereby declared that beacons have been erected to demarcate the land taken up by the said public roads.

E.C.R. 1549 dated 6 August, 1974.  
D.P.H. 024-14/9/12 Vol. 3



PLAN No's. PRS.72/49/18p, 2Bp, 3Bp, 5Bp, 6Bp, 7Bp, 10Bp, 11Bp.  
 UK.Bes. 1549 ged.  
 Exco.Res. d.d. 74-08-06

FILE / LÉER - No. DRH.  
 024-14/9/12 Vol.3



CO-ORDINATES SYSTEM  $\text{Lo. } 27^{\circ}$  STELSEL. KO-ORDINATE.

Constants/Konstante - 000 +2900000,00 (metre / meter.)

Y metre X.		Y meter X.		Y meter X.		Y meter X.	
DL101	-77716,36+51962,80	DL135	-79294,70+55870,41	DR105	-77627,24+52079,16	DR137	-79430,52+56264,80
DL102	-77718,60+51990,69	DL136	-79320,81+55928,91	DR106	-77653,22+52118,94	DR138	-79463,96+56296,25
DL103	-77727,27+51994,94	DL137	-79373,76+56062,49	DR107	-77703,36+52036,18	DR139	-79502,24+56321,58
DL104	-77750,71+51979,63	DL138	-79405,47+56100,62	DR108	-77731,47+52120,20	DR140	-79546,97+56340,99
DL105	-77759,35+51992,85	DL139	-79422,55+56137,66	L9	-77805,88+52322,12	DR141	-79553,16+56358,96
DL106	-77794,67+51969,77	DL140	-79418,86+56172,10	R8	-77848,40+52437,49	DR142	-79626,01+56383,85
DL107	-77820,66+52009,55	DL141	-79436,77+56206,86	DR109	-78205,72+53407,16	DR143	-79642,11+56373,50
DL108	-77762,83+52047,33	DL142	-79460,30+56238,09	DR110	-78211,77+53456,48	DR144	-79661,22+56380,03
DL109	-77765,83+52097,76	DL143	-79488,79+56264,89	XDR110	-78202,27+53483,57	DR145	-79732,27+56417,72
L10	-77845,85+52314,91	DL144	-79521,40+56286,47	XDR111	-78223,95+53542,41	DR146	-79761,48+56448,42
R9	-77888,37+52430,28	DL145	-79557,19+56302,21	DR111	-78243,83+53553,47	DR147	-79776,67+56468,46
DL110	-78245,35+53399,02	DL146	-79716,18+56356,54	DR112	-78279,27+53606,75	DR148	-79823,91+56484,75
DL111	-78280,79+53452,30	DL147	-79807,35+56405,23	DR113	-78423,85+53999,09	DR149	-80070,82+56665,36
DL112	-78300,67+53463,35	DL148	-79828,12+56420,00	DR114	-78474,14+54129,88	DR150	-80131,10+56703,40
DL113	-78322,35+53522,19	DL149	-79853,52+56456,85	DR115	-78528,06+54259,25	DR151	-80196,02+56732,84
DL114	-78312,84+53539,29	DL150	-80094,44+56633,08	DR116	-78585,58+54387,06	DR152	-80264,34+56753,13
DL115	-78318,90+53598,60	DL151	-80150,08+56668,19	DR117	-78646,83+54518,25	DR153	-80334,80+56763,88
DL116	-78461,39+53985,25	DL152	-80210,00+56695,36	DR118	-78652,90+54566,57	DR154	-80406,07+56764,89
DL117	-78511,27+54115,01	DL153	-80273,07+56714,09	DR119	-78636,74+54575,92	DR155	-80514,84+56758,97
DL118	-78564,76+54243,35	DL154	-80338,11+56724,01	DR120	-78636,98+54604,70	DR156	-80560,56+56771,51
DL119	-78621,82+54370,14	DL155	-80403,90+56724,95	DR121	-78663,50+54589,28	DR157	-80565,80+56870,48
DL120	-78681,53+54498,03	DL156	-80512,73+56719,03	DR122	-78695,51+54622,51	DR158	-80554,71+56912,22
DL121	-78713,54+54531,27	DL157	-80556,87+56701,61	DR123	-79004,02+55283,28	DR159	-80579,05+56918,69
DL122	-78826,60+54465,53	DL158	-80583,30+56700,17	DR124	-79051,66+55388,50	DR160	-80592,23+56869,09
DL123	-78942,78+54404,77	DL159	-80629,02+56712,71	DR125	-79096,85+55494,73	DR161	-80586,99+56770,07
DL124	-78959,18+54424,40	DL160	-81113,84+56686,33	DR126	-79125,11+55563,43	DR162	-80631,13+56752,65
DL125	-78836,50+54488,69	DL161	-81157,96+56668,91	DR127	-79125,63+55609,01	DR163	-81116,01+56726,27
DL126	-78724,16+54554,01	DL162	-81197,90+56666,74	DR128	-79141,10+55635,16	DR164	-81161,75+56738,81
DL127	-78730,23+54602,33	DL163	-81243,64+56679,28	DR129	-79170,92+55674,74	DR165	-81201,69+56736,64
DL128	-79040,26+55266,36	DL164	-81489,91+56665,88	DR130	-79255,32+55879,83	DR166	-81245,81+56719,22
DL129	-79088,29+55372,42	XR32	-81602,87+56659,74	DR131	-79279,58+55938,77	DR167	-81503,22+56705,22
DL130	-79133,83+55479,53	XR31	-81907,70+56643,16	DR132	-79334,38+56071,91	XR29	-81611,56+56699,32
DL131	-79165,40+55556,23	DR101	-77700,66+51964,06	DR133	-79336,92+56117,02	XR30	-81909,87+56683,10
DL132	-79197,52+55597,16	DR102	-77704,35+52009,91	DR134	-79352,33+56154,47		
DL133	-79209,64+55626,63	DR103	-77667,51+52033,98	DR135	-79381,88+56187,32		
DL134	-79211,79+55668,93	DR104	-77676,16+52047,20	DR136	-79402,89+56228,13		

REFERENCE

THE FIGURES MARKED

DL 101, DL 102 - DL 109, L10, L9, DR108 - DR101, DL101  
R9, DL 110 - DL 135, DR130, DR129 - DR109, R8, R9.  
DL136, DL137 - DL164, DR167, DR166 - DR131, DL136

and / en  
XR32, XR31, XR30, XR29, XR32.

REPRESENT THE ROAD RESERVE OF PUBLIC ROAD. (Service Road No.1)

VERWYSING

DIE FIGURE GEMERK

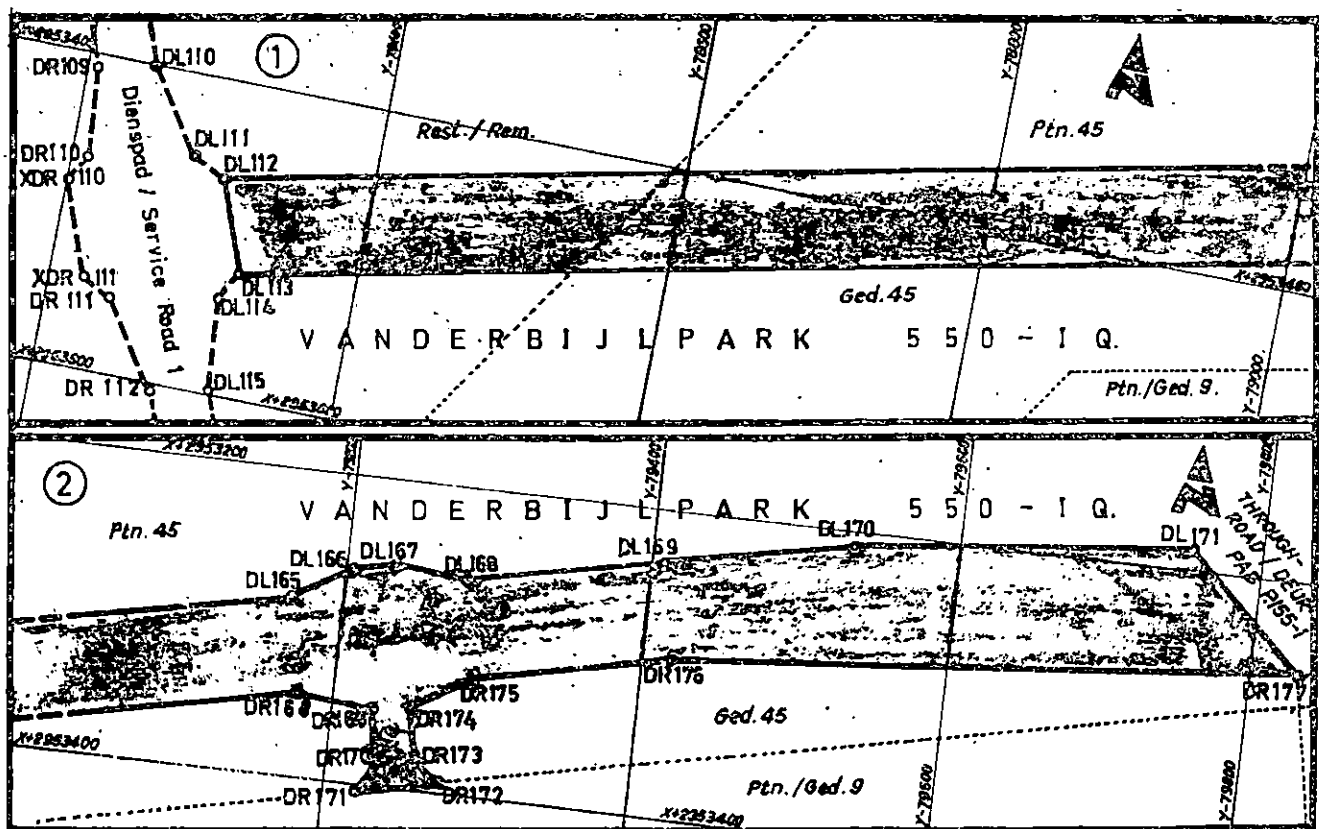
STEL VOOR DIE PADRESERVE VAN OPENBARE PAD. (Dienspad No.1).

PLAN No's. P.R.S.72/49/1Bp, 2Bp, 3Bp, 5Bp, 6Bp, 7Bp, 10Bp, 11Bp.

FILE / LÊER No. D.P.H.

UK.Bes. 1549 ged. 74-08-06  
Exco.Res. d.d.

File No / Lêer No D.P.H.-024-14/9/12 Vol.3.



CO-ORDINATES

KO-ORDINATE.

SYSTEM Lo. 27° STELSEL.

Constants/Konstante. - 0,00 + 2900 000,00 (metre / meter)

Y. metre X.		Y. metre X.		Y. meter X.		Y. meter X.	
DL112	-78300,67 + 53463,35	DL168	-79280,55 + 53262,01	DR168	-79180,39 + 53345,88	DR173	-79259,12 + 53381,26
DL113	-78322,35 + 53522,19	DL169	-79407,75 + 53235,87	DR169	-79227,49 + 53351,52	DR174	-79251,97 + 53346,49
DL165	-79167,91 + 53285,15	DL170	-79531,39 + 53210,38	DR170	-79234,63 + 53386,29	DR175	-79293,03 + 53322,74
DL166	-79208,97 + 53261,40	DL171	-79754,15 + 53186,26	DR171	-79222,95 + 53404,00	DR176	-79420,23 + 53296,60
DL167	-79233,46 + 53256,37			DR172	-79276,83 + 53392,94	DR177	-79832,98 + 53260,07

REFERENCE

VERWYSING.

THE FIGURE MARKED

DIE FIGUUR GEMERK

DL112, DL165- DL171, DR177- DR168, DL113, DL112

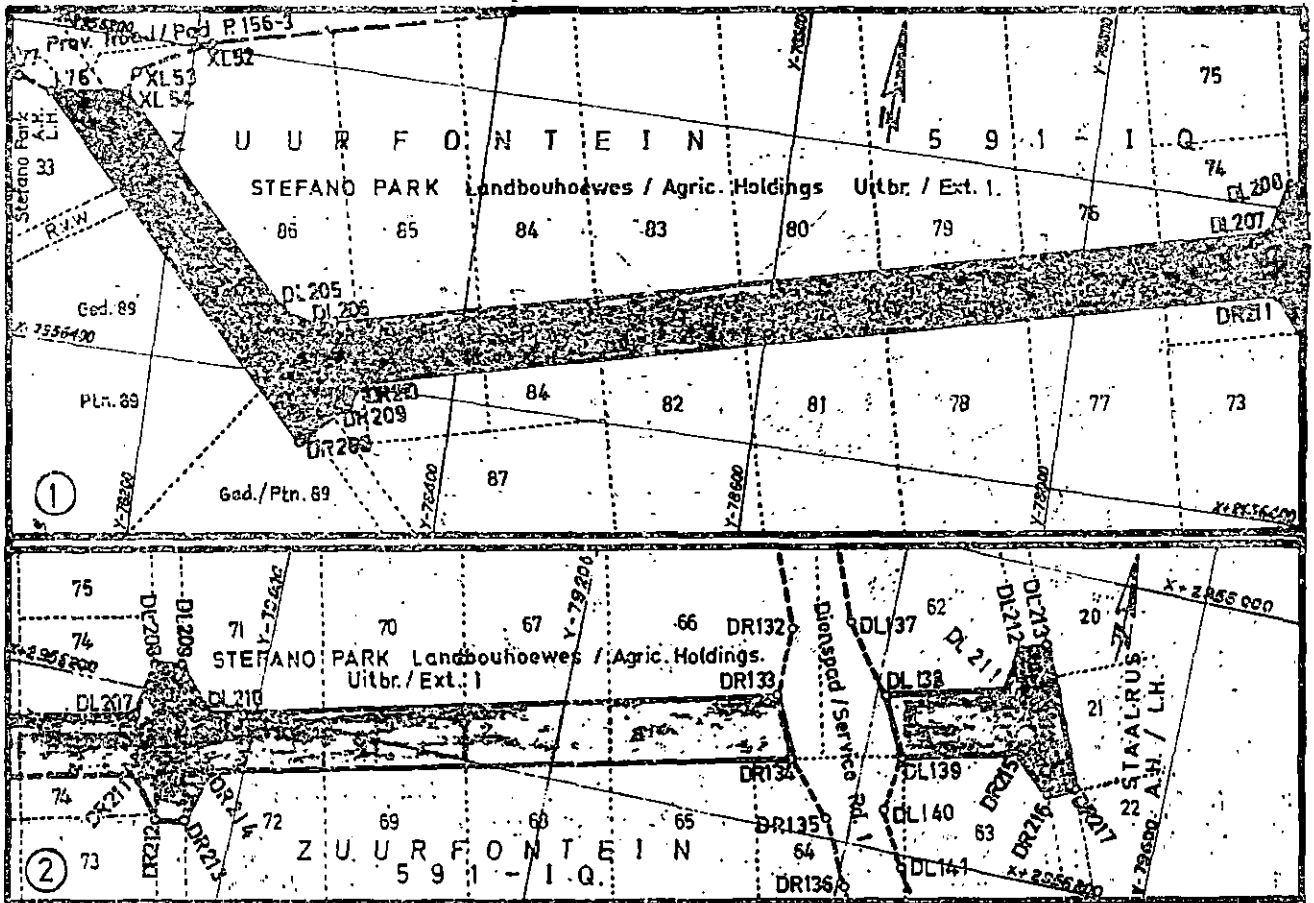
REPRESENT THE ROAD RESERVE OF PUBLIC ROAD. (Service Road No.2)

STEL VOOR DIE PADRESERVE VAN OPENBARE PAD. (Dienspad No.2).

PLAN No. . PRS.72/49/4Bp.

UK.Bes. 1549 ged. 74-08-06  
Exco.Res. d.d.

File N° / Lêer N° D.P.H.-024-14/9/12 Vol. 3:



CO-ORDINATES

KO-ORDINATE

SYSTEM  $\text{L}\alpha 27^\circ$  STELSEL

Constants/Konstante, -0,00, +2900000,00 (metre / meter.)

Y metre X.		Y metre X.		Y meter X.		Y meter X.	
XL54	-78156,64 +58233,91	DR133	-79336,92 +56117,02	L76	-78107,49 +56240,81	DR213	-78969,90 +56276,80
DL205	-78277,00 +56357,35	DR134	-79352,33 +56154,47	DR208	-78301,49 +56439,75	DR214	-78977,51 +56244,14
DL205	-78302,08 +56364,60	DL138	-79405,47 +56100,82	DR209	-78330,12 +56411,83	DR215	-78497,08 +56119,83
DL207	-78920,65 +56216,61	DL139	-79422,55 +56137,66	DR210	-78336,93 +56397,38	DR216	-79522,79 +56142,36
DL208	-78928,26 +56183,94	DL211	-79481,13 +56082,52	DR211	-78929,96 +56255,51	DR217	-79540,14 +56134,95
DL209	-78946,63 +56179,55	DL212	-79484,91 +56053,74	DR212	-78951,53 +56281,20		
DL210	-78968,20 +56205,23	DL213	-79502,26 +56046,32				

REFERENCE

VERWYSING

THE FIGURES MARKED  
L76, XL54, DL205-DL210, DR133, DR134, DR214-DR208, L76 and / en  
REPRESENT THE ROAD RESERVE OF PUBLIC  
ROAD. (Service Road No.4)

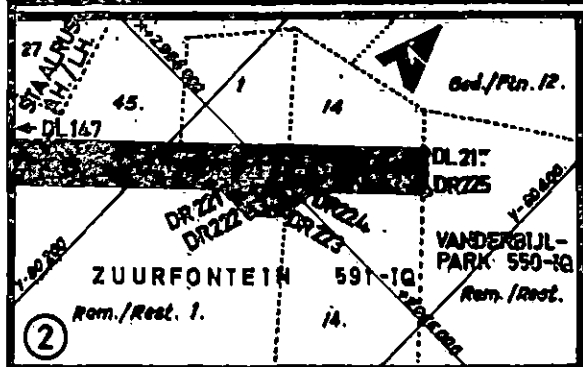
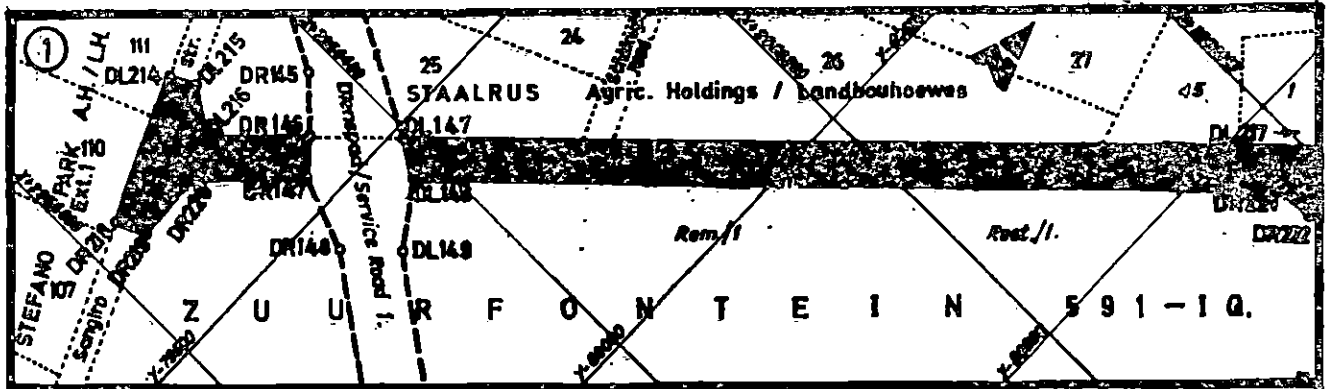
DIE FIGURE GEMERK  
STEL VOOR DIE PADRESERWE VAN OPENBARE  
PAD. (Dienspad No. 4)

PLAN No., PRS 72/49/6Bp.

UK Bes 1540 ged 74.08.05  
Exco Res 33

File No/ Leer No D.PH-024-14/9/12 Vol.3





CO-ORDINATES		KO-ORDINATE	
SYSTEM		Lo. 27° STELSEL.	
Constants/Konstante. - 0,00 +2900 000,00 (metre / meter.)			
Y metre	X.	Y. meter	X. *
DL214	-79668,24 +56482,62	DR218	-79707,54 +55574,57
DL215	-79685,58 +56475,21	DR219	-79724,88 +56567,16
DL216	-79710,12 +56496,80	DR220	-79720,59 +56521,28
DL217	-80321,19 +55921,28	DR221	-80244,74 +56027,62
DL147	-79807,35 +56405,23	DR222	-80265,73 +56028,45
DL148	-79826,12 +56420,00	DR223	-80283,93 +56011,32
DR146	-79761,48 +56448,42	DR224	-80284,78 +55989,91
DR147	-79776,67 +56468,45	DR225	-80336,63 +55939,20

**REFERENCE.**

THE FIGURES MARKED DL214, DL215, DL216, DR146, DR147, DR220, DR219, DR218, DL214 and/en REPRESENT THE ROAD RESERVE OF PUBLIC ROAD. (Service Road No.5).

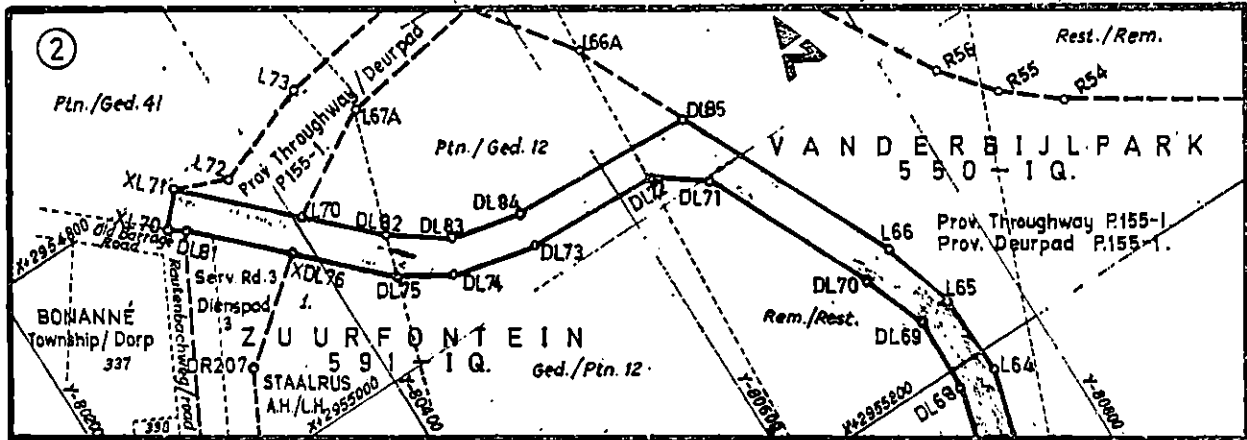
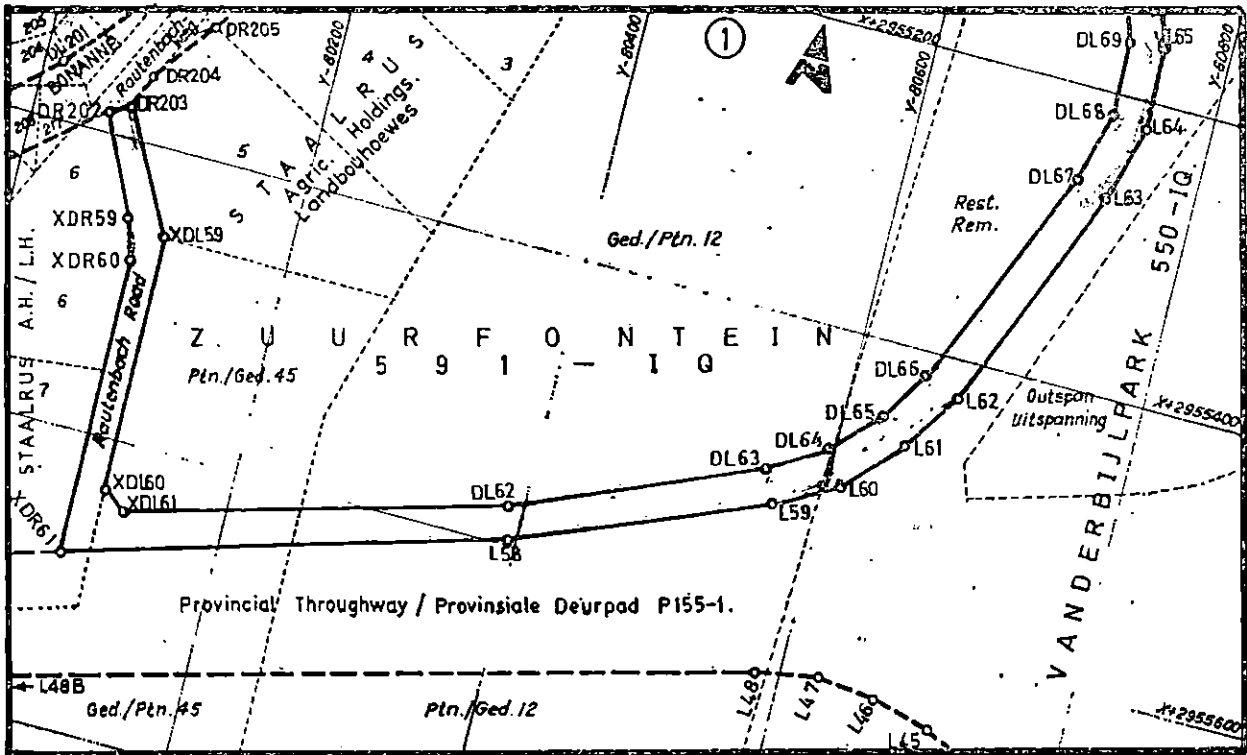
**VERWYSING.**

DIE FIGURE GEMERK DL147, DL217, DR225, DR224, DR223-DR221, DL148, DL147 STEL VOOR DIE PADRESERVE VAN OPENBARE PAD. (Dienspad No. 5).

PLAN No's. P.R.S.72/49/7Bp & P.R.S.72/49/8Bp.

UK.Bes. 1549 ged. 74-08-06  
Exco.Res. d.d.

File No / Lêer No D.P.H.-024-14/9/12 Vol. 3.



**CO-ORDINATES**

**KO-ORDINATE**

SYSTEM L<sub>27</sub>° STELSEL.

Constants / Konstante: - 000 +2900 000,00 (metre / meter.)

Y. metre X.		Y. metre X.		Y. metre X.		Y. metre X.	
DR202	-80049,08 +55388,02	DL67	-80717,33 +55258,63	DL81	-80330,93 +54835,57	XDR61	-80093,75 +55681,78
DR203	-80065,74 +55379,15	DL68	-80729,94 +55212,33	XL70	-80322,70 +54828,28	L58	-80395,64 +55595,67
XDL59	-80109,74 +55461,16	DL69	-80729,06 +55164,36	XL71	-80339,40 +54809,42	L59	-80566,97 +55527,22
XDL60	-80111,99 +55632,32	DL70	-80714,74 +55118,54	L70	-80405,31 +54872,70	L60	-80611,07 +55502,53
XDL61	-80131,46 +55644,83	DL71	-80659,99 +55003,73	DL82	-80448,16 +54914,27	L61	-80647,34 +55457,26
DL62	-80387,51 +55571,81	DL72	-80623,97 +54979,71	DL83	-80485,99 +54938,50	L62	-80673,28 +55423,85
DL63	-80557,61 +55503,84	DL73	-80533,41 +54975,11	DL84	-80534,69 +54949,96	L63	-80740,43 +55268,63
DL64	-80596,02 +55482,32	DL74	-80475,93 +54961,60	DL85	-80665,39 +54956,61	L64	-80754,94 +55215,44
DL65	-80627,56 +55451,66	DL75	-80439,72 +54941,18	XDR59	-80083,83 +55452,80	L65	-80753,93 +55160,30
DL66	-80650,15 +55413,86	XDL76	-80385,56 +54888,63	XDR60	-80091,12 +55481,02	L66	-80737,47 +55107,69

**REFERENCE**

**VERWYSING**

THE FIGURE MARKED

DIE FIGUUR GEMERK

DR202, DR203, XDL59, XDL60, XDL61, DL62-DL75, XDL76, DL81, XL70, XL71, L70, DL82-DL85, L66-L68, XDR61, XDR60, XDR59, DR202.

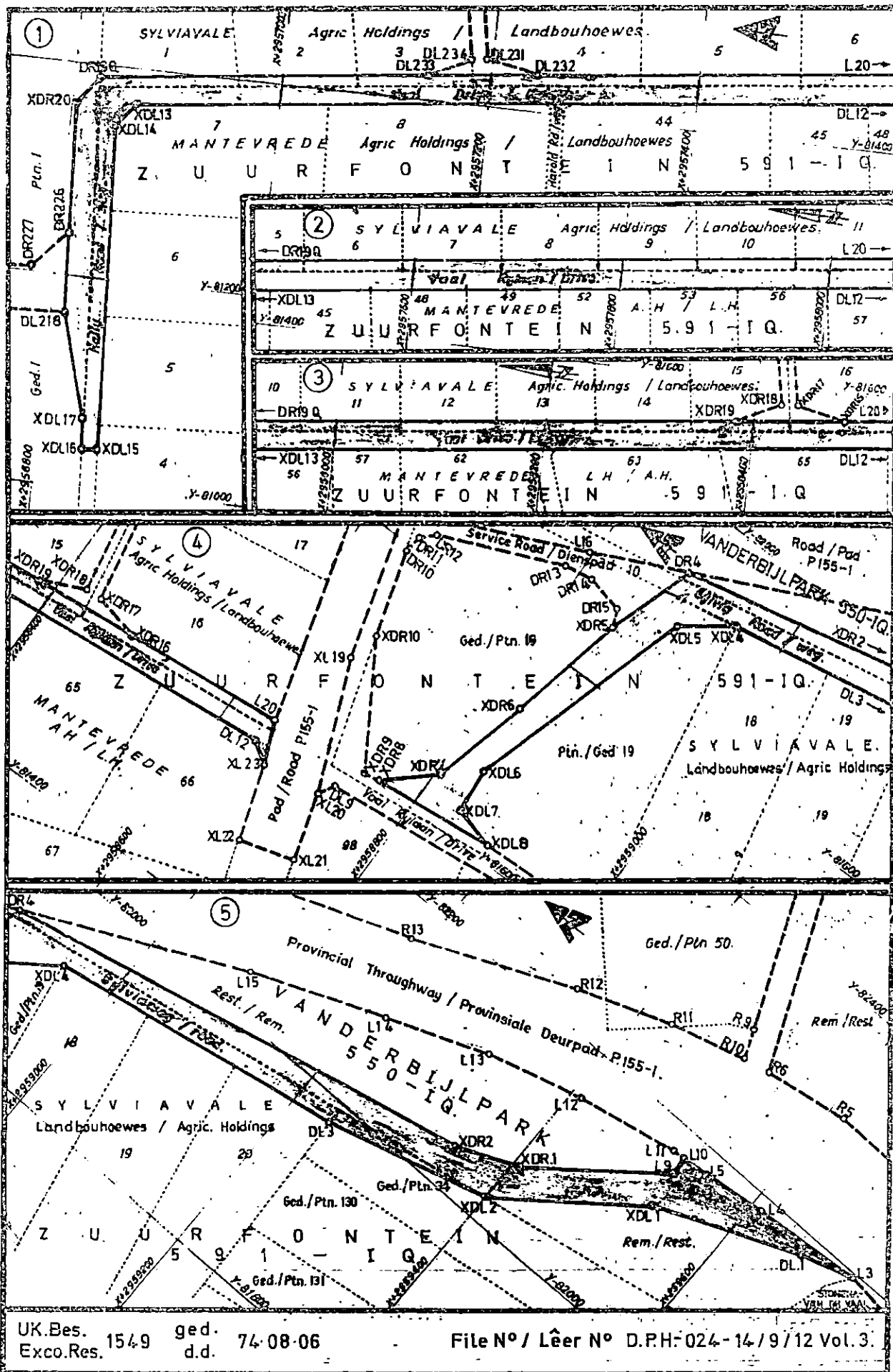
REPRESENT THE ROAD RESERVE OF PUBLIC ROAD. (Service Road No.6)

STEL VOOR DIE PADRESERWÉ VAN OPENBARE PAD. (Dienspad No.6).

PLAN No's. PR.572/49/8Bp à 9Bp.

UK.Bes. 1549 ged. 74-08-06  
Exco.Res. d.d.

File No./ Lêer No D.P.H.-024-14/9/12 Vol. 3.



UK.Bes. 1549 ged. 74-08-06  
 Exco.Res. d.d.

File N° / Lêer N° D.P.H:024-14/9/12 Vol. 3.

CO-ORDINATES			KO-ORDINATE.		
SYSTEM			STELSEL.		
Constants / Konstante - 000 + 2900000,00 (metre / meter)					
Y metre X.	Y metre X.	Y metre X.	Y metre X.	Y metre X.	Y metre X.
L1 -76711,86+52686,18	L17 -78453,44+52155,90	L33 -79748,17+51466,58	R15 -78397,81+52260,53		
L2 -76828,33+52610,17	L18 -78570,11+52078,98	R1 -76733,72+52719,68	R16 -78487,56+52207,66		
L3 -76917,47+52558,44	L19 -78637,05+52026,09	R2 -76850,19+52643,67	R17 -78579,19+52147,25		
L4 -77011,30+52515,87	L20 -79140,94+51680,62	R3 -76931,47+52598,03	R18 -78681,26+52093,14		
L5 -77108,89+52482,88	L21 -79176,07+51679,50	R4 -77018,07+52563,60	DL247 -79117,07+51813,17		
L6 -77209,25+52459,80	L22 -79336,17+51573,95	R5 -77108,48+52540,99	R20 -79277,20+51687,09		
L7 -77741,90+52363,69	L23 -79381,77+51552,35	R6 -77764,22+52422,66	R21 -79273,15+51680,95		
L8 -77796,31+52338,86	L24 -79393,71+51532,22	R7 -77828,45+52426,08	R22 -79427,21+51579,38		
L9 -77805,88+52322,12	L25 -79424,47+51495,56	R8 -77848,40+52437,49	R23 -79568,33+51524,96		
L10 -77845,85+52314,91	L26 -79480,89+51465,58	R9 -77888,37+52430,28	R24 -79611,70+51532,16		
L11 -77865,80+52326,32	L27 -79590,65+51466,58	R10 -77897,94+52413,54	R25 -79611,70+51627,27		
L12 -77930,03+52329,74	L28 -79594,66+51453,89	R11 -77951,80+52388,81	R26 -79629,99+51627,27		
L13 -78092,17+52300,48	L29 -79565,27+51400,43	R12 -78103,18+52361,49	R27 -79629,99+51518,16		
L14 -78187,52+52278,25	L30 -79615,03+51400,43	R13 -78204,63+52337,84	R28 -79674,99+51503,16		
L15 -78280,13+52246,51	L31 -79615,03+51451,58	R14 -78303,17+52304,07	R29 -79748,31+51503,16		
L16 -78369,08+52205,59	L32 -79630,03+51466,58				

REFERENCE

THE FIGURES MARKED L1, L2-L19, R10, R17-R1, L1 and / en REPRESENT THE DEVIATION AND WIDENING OF A PORTION OF PROVINCIAL ROAD P129-1 WITH VARYING WIDTHS AND INTERSECTIONS.

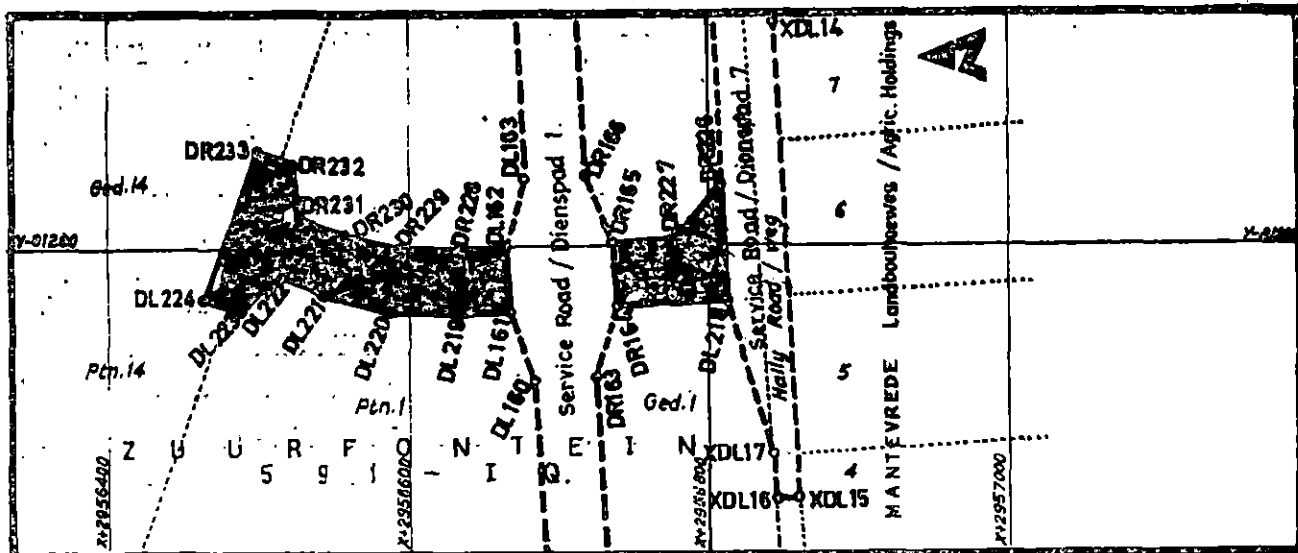
VERWYSING.

DIE FIGURE GEMERK L20, L21-L33, R29, R28-R20, DL247, L20 STEL VOOR DIE VERLEGGING EN VERBREDING VAN GEDEELTE VAN PROVINSIALE PAD P129-1 MET AFWISSELENDE WYDTE EN AANSLUITINGS.

PLAN No's. P.R.S.72/49/1A/Bp, P.R.S.72/49/1Bp & P.R.S.72/49/2Bp.

UK.Bes. 1549 ged. 74-08-06  
Exco.Res. d.d.

File No / Lêer No D.P.H:024-14/9/12 Vol. 3.



CO-ORDINATES

KO-ORDINATE.

SYSTEM			STELSEL.		
Constants / Konstante - 000 + 2900 000,00 (metre / meter)					
Y. metre X.	Y. meter X.	Y. meter X.	Y. meter X.	Y. meter X.	Y. meter X.
DL161 -81157,96+56668,91	DL221 -81169,88+56545,62	DR165 -81201,69+56736,64	DR231 -81219,13+56528,29		
DL162 -81197,93+56666,74	DL222 -81181,68+56514,26	DR227 -81204,12+56781,32	DR232 -81252,52+56524,77		
DL218 -81165,86+56814,41	DL223 -81158,87+56489,71	DR228 -81196,05+56632,87	DR233 -81261,29+56501,36		
DL219 -81156,11+56635,05	DL224 -81167,64+56466,29	DR229 -81197,88+56595,71			
DL220 -81158,35+56589,62	DR164 -81161,75+56738,81	DR230 -81207,31+56559,71			

REFERENCE

THE FIGURES MARKED DR233, DR232, DR231, DR230, DR229, DR228, DL162, DL161, DL219-DL224, DR233 and / en DR165, DR227, DR226, DL218, DR164, DR165 REPRESENT THE ROAD RESERVE OF PUBLIC ROAD. (Service Road No.8)

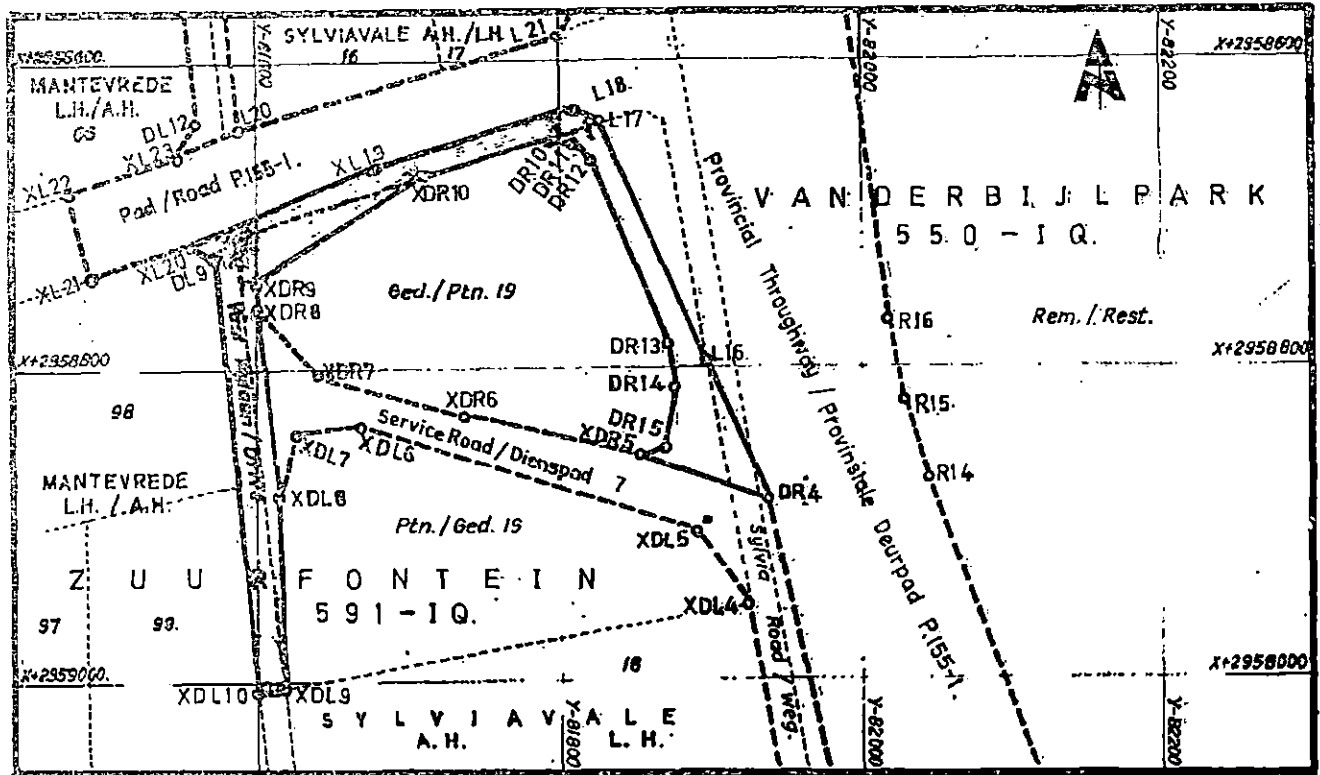
VERWYSING.

DIE FIGURE GEMERK DR233, DR232, DR231, DR230, DR229, DR228, DL162, DL161, DL219-DL224, DR233 and / en DR165, DR227, DR226, DL218, DR164, DR165 STEL VOOR DIE PADRESERVE VAN OPENBARE PAD. (Dienspad No. 8).

PLAN No. P.R.S.72/49/10Bp.

UK Bes 1549 ged. 74-08-06  
Exco.Res. d.d.

File No / Lêer No D.P.H:024-14/9/12 Vol 3



**CO-ORDINATES**

**KO-ORDINATE**

SYSTEM Lo. 27° STELSEL.

Constants/Konstante - 000 +2900000,00 (metre / meter.)

Y. metre X.		Y. metre X.		Y. meter X.		Y. meter X.	
L16	-81897,44 +58795,95	DL9	-81573,03 +58729,43	XDR9	-81599,97 +58744,02	DR13	-81874,82 +58783,55
L17	-81827,43 +58637,40	XDL9	-81619,07 +59003,46	XDR10	-81710,98 +58675,36	DR14	-81877,08 +58812,23
L18	-81810,82 +58629,66	XDL10	-81603,34 +59005,19	DR11	-81793,23 +58651,24	DR15	-81867,81 +58847,19
XL19	-81680,74 +58667,82	XDL8	-81616,91 +58880,47	DR11	-81810,36 +58652,52	XDR5	-81854,35 +58855,02
XL20	-81556,32 +58718,61	XDR8	-81601,67 +58759,48	DR12	-81822,40 +58664,80	DR4	-81938,44 +58881,66

**REFERENCE**

**VERWYSING**

THE FIGURE MARKED

DIE FIGUUR GEMERK

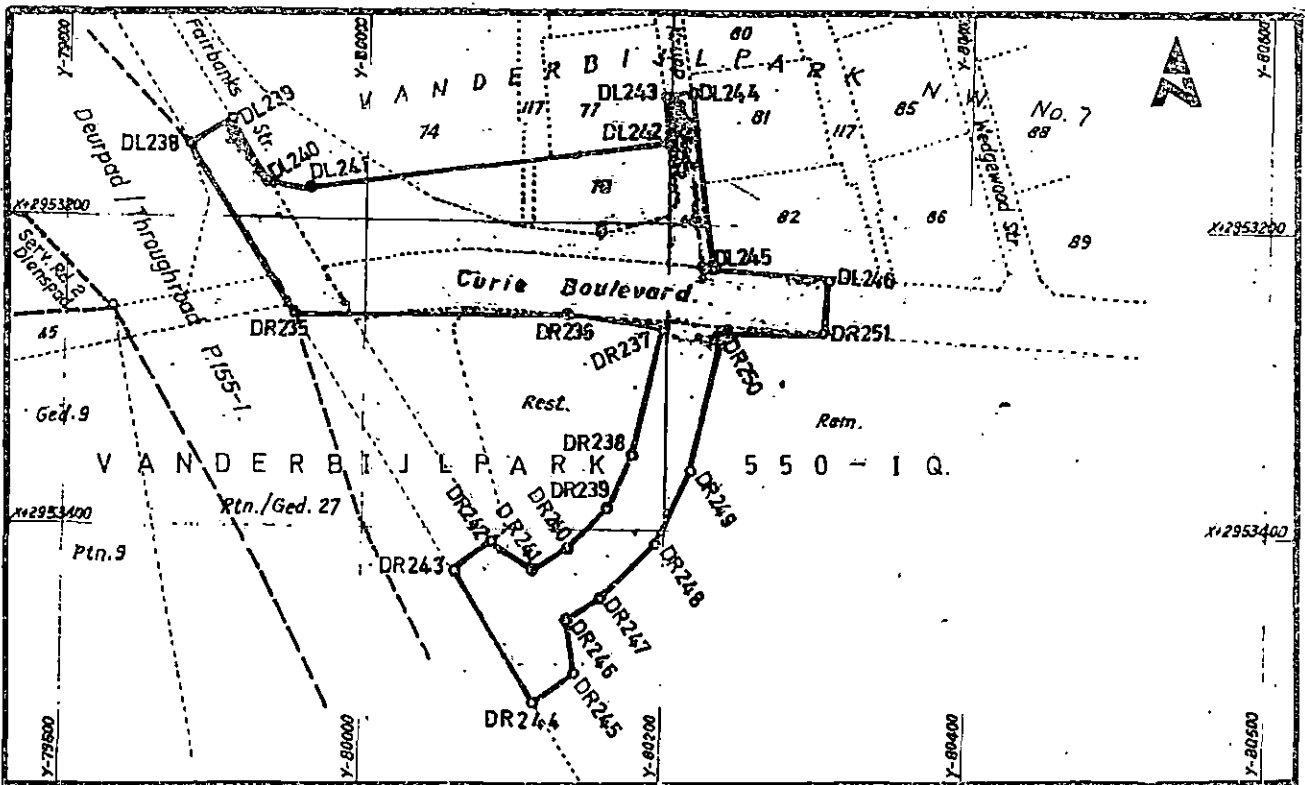
XL20, XL13, L16, L17, L18, DR4, XDR5, DR15, DR14, DR13, DR11, DR10, XDR10, XDR9, XDR8, XDL8, XDL9, XDL10, DL9, XL20.  
REPRESENTS THE ROAD RESERVE OF PUBLIC ROAD. (Service Road No.10.)

STEL VOOR DIE PADRESERVE VAN: OPENBARE FAD. (Dienspad No.10).

PLAN No's. P.R.S.72/49/12Sp & P.R.S.67/314/Bp.

UK.Bes. 1549 ged. 74.08.06  
Exco.Res. d.d.

File No / Lêer No D.P.H.-024-14/9/12 Vol.3.

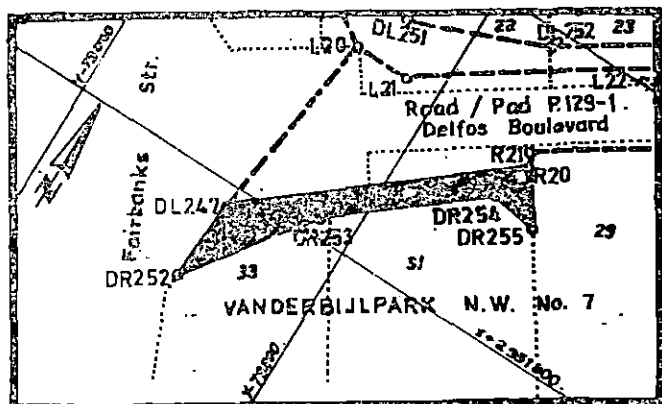


CO-ORDINATES.		SYSTEM		Lo. 27° STELSEL.		KO-ORDINATE.	
Y-metre X.		Y meter X		Y-meter X.		Y meter X.	
DL238	-79881,19 +53154,01	DL245	-80229,58 +53228,34	DR239	-80162,32 +53363,79	DR246	-80136,96 +53457,50
DL239	-79907,47 +53136,68	DL246	-80306,40 +53233,20	DR240	-80136,01 +53409,86	DR247	-80158,41 +53443,00
DL240	-79933,07 +53175,51			DR241	-80114,94 +53424,11	DR248	-80195,25 +53406,49
DL241	-79961,90 +53181,49	DR235	-79952,49 +53261,76	DR242	-80086,19 +53407,75	DR249	-80216,27 +53359,09
DL242	-80199,83 +53148,05	DR236	-80133,60 +53256,93	DR243	-80060,01 +53425,01	DR250	-80237,25 +53269,92
DL243	-80195,65 +53118,34	DR237	-80196,76 +53267,35	DR244	-80115,01 +53508,52	DR251	-80304,09 +53269,70
DL244	-80213,76 +53115,80	DR238	-80177,33 +53349,93	DR245	-80141,23 +53491,24		

REFERENCE	VERWYSING.
THE FIGURE MARKED DL238, DL239 - DL246, DR251, DR250 - DR235; DL238.	DIE FIGUUR GEMERK STEL VOOR DIE PADRESERVE VAN OPENBARE PAD. (Dienspad No.11).
REPRESENTS THE ROAD RESERVE OF PUBLIC ROAD. (Service Road No.11.)	

PLAN No. PRS.72/49/4Bp

UK Bes. 1549 ged. 74-08-06 File No / Leer No D PH-U24-14-9-12 vol 3  
Exco Res d d



CO - ORDINATES		KO - ORDINATE	
SYSTEM Lo 27° STELSEL.			
Constants/Konstante -0,00 +2 900 000,00 (metre/meter)			
Y metre X		Y meter X	
DL247	-79117,07 +51613,17	DR254	-79265,84 +51715,12
R20	-79277,20 +51697,09	DR253	-79173,77 +51787,66
DR255	-79299,25 +51720,53	DR252	-79115,05 +51667,31

PLAN No: - P.R.S.67/369/Bp.  
LÊER/ FILE No: - D.P.H.

REFERENCE

VERWYSING.

THE FIGURE MARKED

DIE FIGUUR GEMERK

DL247, R20, DR255, DR254, DR253, DR252, DL247.

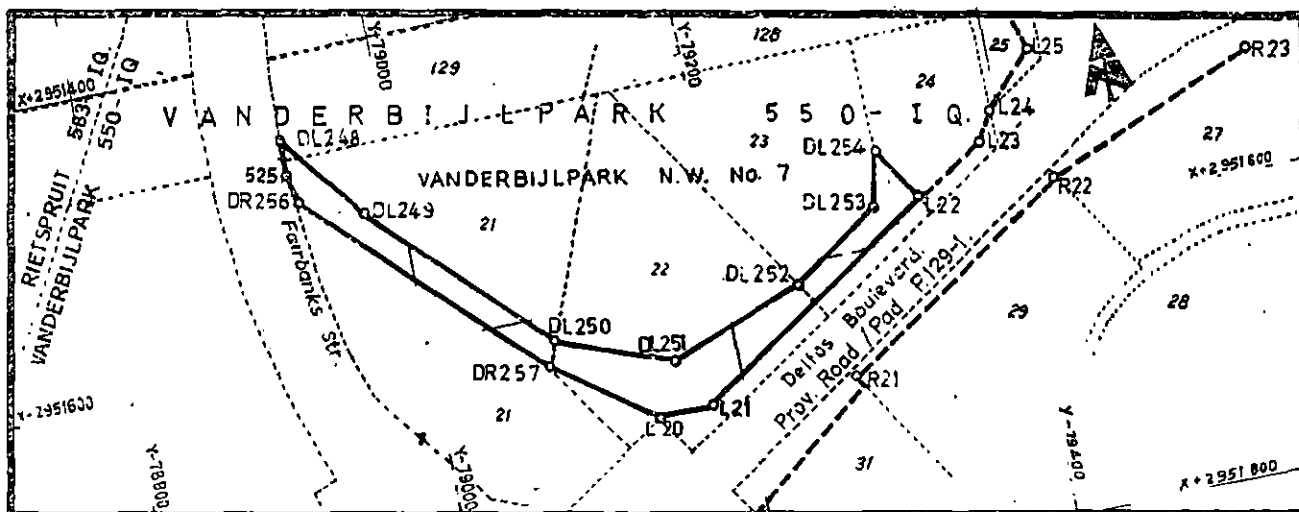
REPRESENTS THE ROAD RESERVE OF PUBLIC ROAD. (Service Road No.12.)

STEL VOOR DIE PADRESERVE VAN OPENBARE PAD. (Dienspad No.12.)

PLAN No's. P.R.S.72/49/1A/Bp. & P.R.S.67/369/Bp.

UK.Bes 1549 ged. 74-08-06  
Exco.Res d.d.

File No/ Lêer No D.P.H.-024-14/9/12 Vol. 3.



CO - ORDINATES

KO - ORDINATE

SYSTEM Lo 27° STELSEL.  
Constants/Konstante - 000 +2 900 000,00 (metre / meter)

Y metre X		Y meter X		Y meter X	
DL 248	-78933,26 +51453,58	DL251	-79155,61 +51647,44	DL254	-79314,29 +51540,76
DL249	-78975,29 +51513,35	DL252	-79248,38 +51613,86	L22	-79336,17 +51573,95
DL250	-79082,76 +51617,99	DL253	-79307,05 +51575,18	L21	-79176,07 +51679,50
				L20	-79140,94 +51660,62
				DR257	-79076,74 +51633,07
				DR256	-78934,65 +51494,72
				525	-78932,90 +51475,86

REFERENCE

VERWYSING.

THE FIGURE MARKED

DIE FIGUUR GEMERK

DL248, DL249, DL250, DL251, DL252, DL253, DL254, L22, L21, L20, DR257, DR256, 525, DL248.

REPRESENTS THE ROAD RESERVE OF PUBLIC ROAD. (Service Road No.13.)

STEL VOOR DIE PADRESERVE VAN OPENBARE PAD. (Dienspad No.13.)

PLAN No's. P.R.S.72/49/1A/Bp & P.R.S.67/369/Bp.

UK.Bes. 1549 ged. 74 08 06  
Exco Res. d.d.

File No/ Lêer No D.P.H.-024-14/9/12 Vol. 3.

Administrateurskennisgewing 1010

11 Junie 1975

**VERLEGGING EN VERBREDING VAN 'N OPENBARE PAD (PAD P129-1) DISTRIK VANDERBIJLPARK.**

Ingevolge die bepalings van artikels 5(2)(c), 5A en 3 van die Padordonnansie 1957 (Ordonnansie 22 van 1957), verlê die Administrateur hierby die openbare pad P129-1 binne die Munisipale gebied van Vanderbijlpark.

Die algemene rigting en ligging van die voornoemde verlegging en verbreding word aangedui op bygaande sketsplan met toepaslike koördinate van die grensbakens.

Ooreenkomstig die bepalings van subartikels (2) en (3) van genoemde artikel 5A word hierby verklaar dat groot-skaalse planne PRS 72/49/1A Bp en PRS 72/49/1-2 Bp wat die grond wat deur die voornoemde verlegging en verbreding in beslag geneem word, aandui ter insae van enige belanghebbende by die kantoor van die Direkteur van Paaie, Provinsiale Gebou, Kerkstraat-Wes, Pretoria vanaf die datum van hierdie kennisgewing beskikbaar sal wees.

Grensbakens van die genoemde verlegging en verbreding is op die grond opgerig.

U.K.B. 1549 gedateer 6-8-74.  
D.P.H. 024-14/9/12 Vol. 3

Administrator's Notice 1010

11 June, 1975

**DEVIATION AND WIDENING OF A PUBLIC ROAD (ROAD P129-1): DISTRICT VANDERBIJLPARK.**

In terms of the provisions of sections 5(2)(c), 5A and 3 of the Roads Ordinance, 1957 (Ordinance 22 of 1957) the Administrator hereby deviates and widening public road P129-1 within the Municipal Area of Vanderbijlpark.

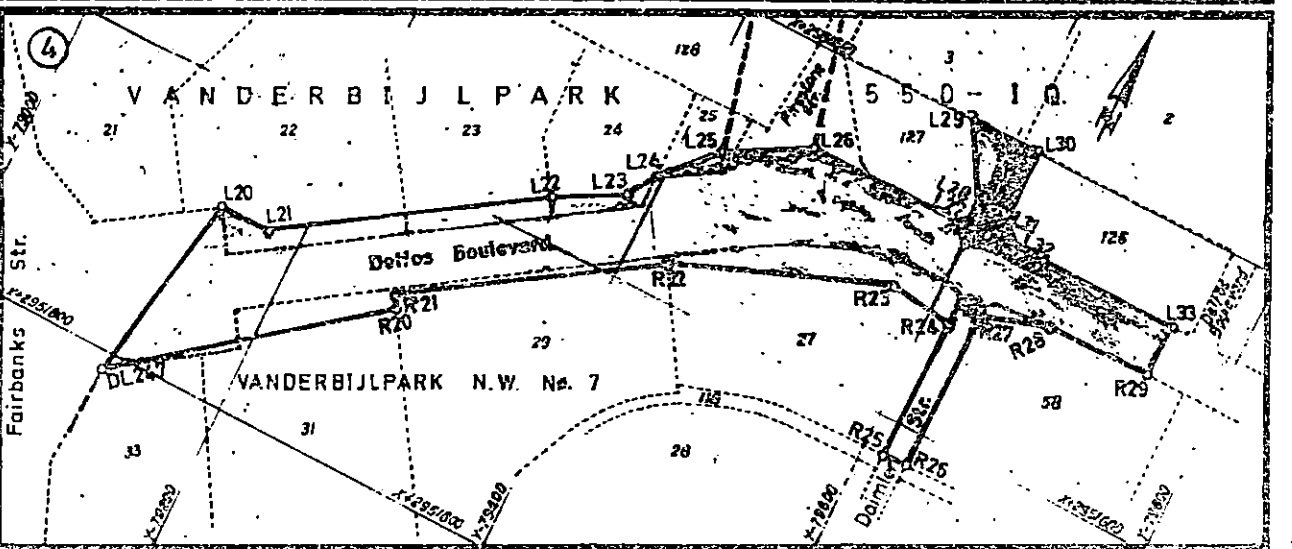
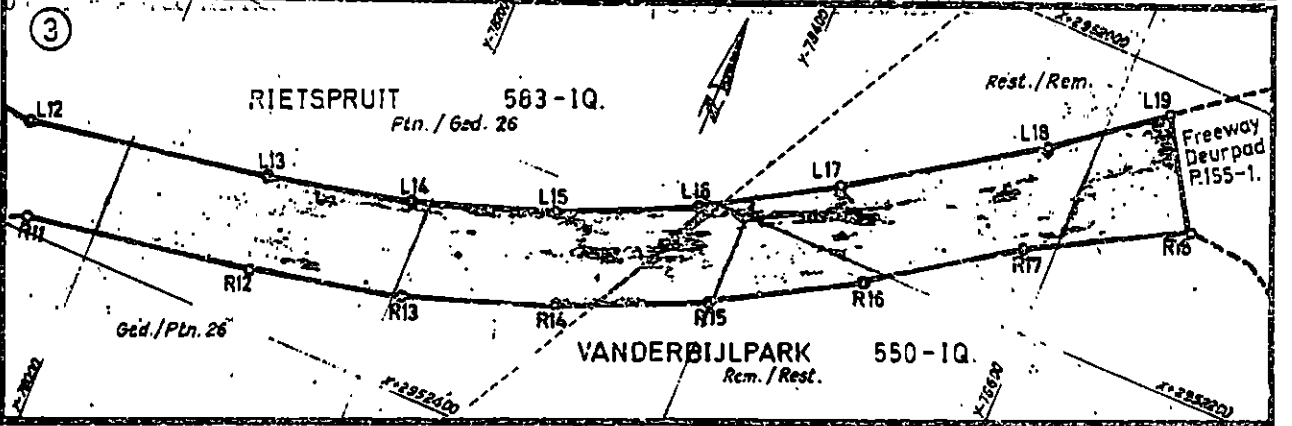
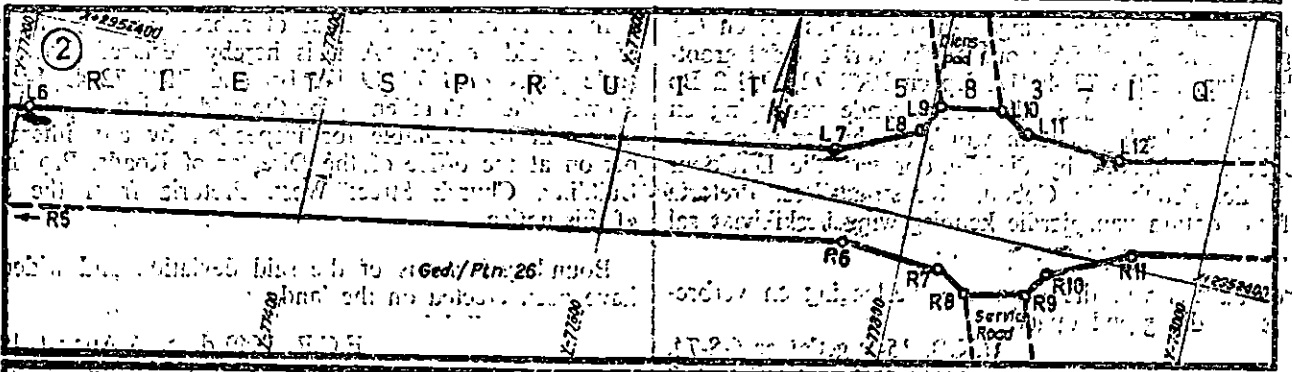
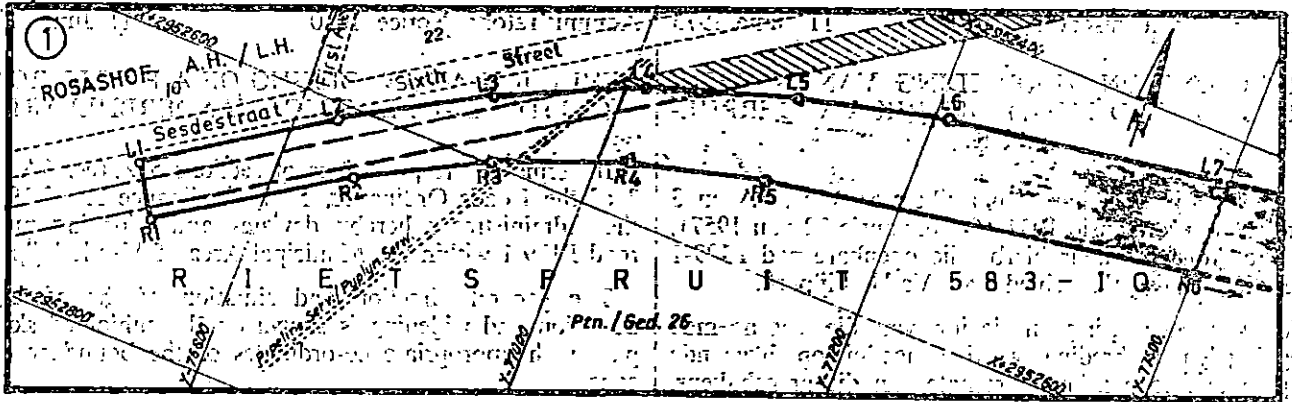
The general direction and situation of the aforesaid deviation and widening is shown on the subjoined sketch plan with appropriate co-ordinates of the boundary beacons.

In terms of the provisions of subsections (2) and (3) of the said section 5A it is hereby declared that large scale plans PRS 72/49/1A Bp and PRS 72/49/1-2 Bp showing the land taken up by the said deviation and widening will be available for inspection by any interested person at the office of the Director of Roads, Provincial Building, Church Street West, Pretoria from the date of this notice.

Boundary beacons of the said deviation and widening have been erected on the land.

E.C.R. 1549 dated 6 August, 1974.  
D.P.H. 024-14/9/12 Vol. 3





PLAN No- P.R.5.72/49/1A.V., -/IV.& -/ZV.

Bestaande Pad Gesluit



Existing Road Closed.

UK Bes. 1549 ged. 74-08-06  
Exco.Res. d.d.

File No / Lêer No D.P.H.-024-14 / 9 / 12 Vol.3

CO-ORDINATES				KO-ORDINATE			
SYSTEM				Lo. 27° STELSEL			
Constants/Konstante -0,00 +2900 000,00 (metre/meter.)							
Y. meter X.		Y. metre X.		Y. meter X.		Y. meter X.	
L3	- 02195,56 +59720,19	XDL5	- 01692,21 +58904,27	XDL16	- 01037,36 +56845,51	L20	- 81589,14 +58645,45
L4	- 02186,11 +59609,70	XDL6	- 01658,35 +58836,19	XDL17	- 01065,32 +56843,97	XDR16	- 81571,80 +58487,52
L5	- 02178,37 +59547,34	XDL7	- 01626,49 +58839,58	XDR1	- 02065,95 +59406,21	XDR19	- 81560,32 +58383,12
L9	- 02157,04 +59523,47	XDL8	- 01616,91 +58880,47	XDR2	- 02039,56 +59345,66	DL232	- 81435,16 +57243,84
L10	- 02175,29 +59522,32	XL23	- 01550,01 +58661,14	DR4	- 01938,44 +58881,66	DL233	- 81423,68 +57139,43
DL1	- 02179,96 +59367,86	DL12	- 01563,27 +58640,66	XDR5	- 01854,35 +58855,02	DR190	- 81389,37 +56826,93
XDL1	- 02119,44 +59528,97	XDL13	- 01368,35 +56866,30	XDR6	- 01738,95 +58826,85	XDR20	- 81362,08 +56803,77
XDL2	- 02022,22 +59400,63	XDL14	- 01344,42 +56845,07	XDR7	- 01642,83 +58803,36	DR226	- 81239,75 +56810,47
DL3	- 01377,30 +59239,74	XDL15	- 01038,20 +56861,29	XDR8	- 01601,67 +58759,48	DL218	- 81165,86 +56814,41
XDL4	- 01924,87 +58948,44						

REFERENCE

THE FIGURES MARKED

XDL16, XDL17, DL218, DR226, XD20, DR190, DL233, DL232, XDR19, XDR16, L20, XL23, DL12, XDL13, XDL14, XDL15, XDL16

and / en

XDR8, XDR7, XDR6, XDR5, DR4, XDR2, XDR1, L9, L10, L5, L4, L3, DL1, XDL1, XDL2, DL3, XDL4, XDL5, XDL6, XDL7, XDL8, XDR8

REPRESENT THE ROAD RESERVE OF PUBLIC ROAD. (Service Road No.7)

VERWYSING

DIE FIGURE GEMERK

STEL VOOR DIE PADRESERVE VAN OPENBARE PAD. (Dienspad No.7)

PLAN-No's: PRS-72/49/11Bp, PRS-72/49/12Bp, & PRS-67/314/Bp.

UK Bes. 1549 ged. 74.08.06  
Exco. Res. dd

File No / Leer No D.P.H.-024-14/9/12, Vol. 3:

Administrateurskennisgewing 1011

11 Junie 1975

Administrator's Notice 1011

11 June, 1975

MUNISIPALITEIT BEDFORDVIEW: WYSIGING VAN VERKEERSVERORDENINGE.

BEDFORDVIEW MUNICIPALITY: AMENDMENT TO TRAFFIC BY-LAWS.

Die Administrateur publiseer hierby ingevolge artikel 101 van die Ordonnansie op Plaaslike Bestuur, 1939, gelees met artikel 166 van die Ordonnansie op Padverkeer, 1966, die verordeninge hierna uiteengesit, wat deur hom ingevolge artikel 99 van genoemde Ordonnansie goedgekeur is.

The Administrator hereby, in terms of section 101 of the Local Government Ordinance, 1939, read with section 166 of the Road Traffic Ordinance, 1966, publishes the by-laws set forth hereinafter, which have been approved by him in terms of section 99 of the said Ordinance.

Die Verkeersverordeninge, afgekondig by Administrateurskennisgewing 243 van 21 Maart 1951 en *mutatis mutandis* van toepassing gemaak op die Munisipaliteit Bedfordview by Administrateurskennisgewing 609 van 1 Augustus 1956, soos gewysig, word hierby verder soos volg gewysig:

The Traffic By-laws, published under Administrator's Notice 243, dated 21 March, 1951, and made applicable *mutatis mutandis* to the Bedfordview Municipality by Administrator's Notice 609, dated 1 August, 1956, as amended, are hereby further amended as follows:

1. Deur items 7, 8 en 9 van Bylae A onder die Aanhangsel te skrap.
2. Deur na Bylae L onder die Aanhangsel die volgende nuwe Bylae M by te voeg:

1. By the deletion of items 7, 8 and 9 of Schedule A under the Annexure.
2. By the addition after Schedule L under the Annexure of the following new Schedule M:

"BYLAE M.

"SCHEDULE M.

INSLEEPGELDE EN SKUTTARIEF.

TOW-IN CHARGES AND POUND TARIFF.

1. Insleepgeld per voertuig, afgesien van die afstand gesleep: R15.
2. Skuttarief (voertuie), per dag of gedeelte daarvan: R1."

1. Tow-in charges per vehicle, irrespective of distance towed: R15.
2. Pound tariff (vehicles), per day or part thereof: R1."

PB. 2-4-2-98-46

PB. 2-4-2-98-46

**ALGEMENE KENNISGEWINGS****KENNISGEWING 242 VAN 1975.****VOORGESTELDE STIGTING VAN DORPE.**

Ingevolge artikel 58(6) van die Ordonnansie op Dorpsbeplanning en Dorpe, 1965, word hiermee bekend gemaak dat aansoek gedoen is om toestemming om die dorpe gemeld in meegaande Bylae te stig.

Die aansoek met die betrokke planne, dokumente en inligting lê ter insae by die kantoor van die Direkteur, Kamer B206A, 2de Vloer, Blok B, Provinsiale Gebou, Pretoriusstraat, Pretoria, vir 'n tydperk van agt weke na datum hiervan.

Ingevolge artikel 58(6) van die genoemde Ordonnansie moet iedereen wat beswaar wil maak teen die bestaan van die aansoek of wat begerig is om in die saak gehoor te word of verhoë te rig, die Direkteur skriftelik in kennis stel. Sodanige kennisgewing moet nie later nie as agt weke van die datum van sodanige eerste publikasie in die *Provinsiale Koerant* deur die Direkteur van Plaaslike Bestuur ontvang word.

Alle besware moet in duplo ingedien word en gerig word aan die Direkteur van Plaaslike Bestuur, Privaatsak X437, Pretoria.

E. UYS,  
Direkteur van Plaaslike Bestuur.

Pretoria, 4 Junie 1975.

PB.-DA. 57  
4-11

**BYLAE.**

(a) Naam van Dorp en (b) Eienaar(s)	Aantal Erwe	Beskrywing van Grond	Ligging	Verwysingsnommer
(a) Helderkruin Uitbreiding 9. (b) Ricom. (SA) (Pty.) Ltd.	Algemene Woon : 1 Besigheid : 1 Staat : 1 Munisipaal : 1 Spesiaal : 1 Garage : 1 Parke : 2	Restant van Gedeelte 34 van die plaas Wilgespruit No. 190-I.Q. en Restant van Gedeelte 30 van die plaas Roodepoort 237-I.Q., distrik Roodepoort.	Noord van en grens aan Horison Park Dorp en noordoos van Ontdekkersweg.	PB. 4-2-2-3900

Alle vorige advertensies om toestemming vir die stigting van die voorgestelde dorpe Helderkruin Uitbreiding 9 moet as gekanselleer beskou word.

**GENERAL NOTICES**

NOTICE 242 OF 1975.

PROPOSED ESTABLISHMENT OF TOWNSHIPS.

It is hereby notified in terms of section 58(6) of the Town-planning and Townships Ordinance, 1965, that application has been made for permission to establish the townships mentioned in the accompanying Annexure.

The application together with the relevant plans, documents and information, is open for inspection at the office of the Director, Room B206A, 2nd Floor, Block B, Provincial Building, Pretorius Street, Pretoria, for a period of eight weeks from the date hereof.

In terms of section 58(6) of the said Ordinance any person who wishes to object to the granting of the application or who is desirous of being heard or of making representations in the matter, shall communicate in writing with the Director of Local Government. Such communication shall be received by the Director not later than eight weeks from the date of such first publication in the *Provincial Gazette*.

All objections must be lodged in duplicate, and addressed to the Director of Local Government, Private Bag X437, Pretoria.

E. UYS,  
Director of Local Government.

Pretoria, 4 June, 1975:

PB.-DA. 57  
4-11

ANNEXURE.

(a) Name of Township and (b) Owner(s)	Number of Erven	Description of Land	Situation	Reference Number
(a) Helderkrui Extension 9. (b) Ricom (SA) (Pty.) Ltd.	General Residential : 1 Business : 1 State : 1 Municipal : 1 Special Garage : 1 Parks : 2	Remaining Extent of Portion 34 of the farm Wilgespruit No. 190-I.Q. and Remaining Extent of Portion 30 of the farm Roodepoort 237-I.Q., district of Roodepoort.	North of and abuts Horison Park Township, North-east of Ontdekkersweg.	PB. 4-2-2-3900

All previous advertisements for permission to establish proposed Helderkrui Extension 9 Township should be considered as cancelled.

## KENNISGEWING 244 VAN 1975.

## VOORGESTELDE STIGTING VAN DORPE.

Ingevolge artikel 58(1) van die Ordonnansie op Dorpsbeplanning en Dorpe, 1965, word hiermee bekend gemaak dat aansoek gedoen is om toestemming om die dorpe gemeld in die meegaande Bylae te stig.

Die aansoek met die betrokke planne, dokumente en inligting lê ter insae by die kantoor van die Direkteur, Kamer B206A, 2de Vloer, Blok B, Provinsiale Gebou, Pretoriusstraat, Pretoria, vir 'n tydperk van agt weke na datum hiervan.

Ingevolge artikel 58(6) van die genoemde Ordonnansie

moet iedereen wat beswaar wil maak teen die toestaan van die aansoek of wat begerig is om in die saak gehoor te word of vertoë te rig, die Direkteur skriftelik in kennis stel. Sodanige kennisgewing moet nie later nie as agt weke van die datum van sodanige eerste publikasie in die *Provinsiale Koerant* deur die Direkteur van Plaaslike Bestuur ontvang word.

Alle besware moet in duplo ingedien word en gerig word aan die Direkteur van Plaaslike Bestuur, Privaatsak X437, Pretoria.

E. UYS,  
Direkteur van Plaaslike Bestuur.

Pretoria, 4 Junie 1975.

4-11

## BYLAE.

(a) Naam van Dorp en (b) Eienaar(s)	Aantal Erwe	Beskrywing van Grond	Ligging	Verwysingsnommer
(a) Albertsdal Uitbreiding 3. (b) Cornelia Jacoba Sauerman.	Spesiale Woon : 115 Besigheid : 1 Garage : 1 Kerk : 1 Parke : 2	(a) Gedeelte 35 ('n gedeelte van Gedeelte 34). (b) Gedeelte 40 ('n gedeelte van Gedeelte 34) van die plaas Palmietfontein No. 141-I.R., distrik Germiston.	Suid van en grens aan die dorp Mayberry Park Uitbreiding 1. Oos van en grens aan die dorp Brackenhurst Uitbreiding 2.	PB. 4-2-2-5087
(a) Noorderkrans Uitbreiding 10. (b) Willwood Park (Proprietary) Limited.	Spesiale Woon : 78	Gedeelte 4 van die plaas Uitsig No. 208-I.Q., distrik Roodepoort.	Noord van en grens aan Restant van die plaas Uitsig No. 208-I.Q. Oos van en grens aan Gedeeltes 86 en 158 van die plaas Wilgespruit 190-I.Q.	PB. 4-2-2-5224
(a) Cashan Uitbreiding 3. (b) Johannesburg Electronic Services (Edms.) Bpk.	Spesiale Woon : 203 Spesiaal Parke : 1	Resterende Gedeelte van Gedeelte 3 en Gedeelte 49 ('n gedeelte van Gedeelte 1) van die plaas Waterval No. 306-J.Q., distrik Rustenburg.	Suidoos van en grens aan Rustenburg Dorp en Dorpsgronde. Noord van en grens aan Gedeeltes 47, 48, 50 en Restant van Gedeelte 48 van die plaas Waterval.	PB. 4-2-2-5265
(a) Wilkoppies Uitbreiding 21. (b) Gerhardus Petrus van Wyk.	Algemene Woon : 3 Groepsbehuising : 3 Besigheid : 1 Spesiaal : 1 Spesiaal Winkels, Kantore en Garage : 1	Gedeelte 424 ('n gedeelte van Gedeelte C van gedeelte) van die plaas Elandsheuvel No. 402-I.P. (vooreen 54) distrik Klerksdorp.	Suid van en grens aan Gedeelte 425. Wes van en grens aan die dorp Wilkoppies Uitbreiding 18.	PB. 4-2-2-5449

NOTICE 244 OF 1975.

PROPOSED ESTABLISHMENT OF TOWNSHIPS.

It is hereby notified in terms of section 58(1) of the Town-planning and Townships Ordinance, 1965, that application has been made for permission to establish the townships mentioned in the accompanying Annexure.

The application together with the relevant plans, documents and information, is open for inspection at the office of the Director, Room B206A, 2nd Floor, Block B, Provincial Building, Pretorius Street, Pretoria, for a period of eight weeks from the date hereof.

In terms of section 58(6) of the said Ordinance any

person who wishes to object to the granting of the application or who is desirous of being heard or of making representations in the matter, shall communicate in writing with the Director of Local Government. Such communication shall be received by the Director not later than eight weeks from the date of such first publication in the *Provincial Gazette*.

All objections must be lodged in duplicate and addressed to the Director of Local Government, Private Bag X437, Pretoria.

E. UYS,  
Director of Local Government.

Pretoria, 4 June, 1975.

4-11

ANNEXURE.

(a) Name of Township and (b) Owner(s)	Number of Erven	Description of Land	Situation	Reference Number
(a) Albertsdal Extension 3. (b) Cornelia Jacoba Sauerman.	Special Residential : 115 Business : 1 Garage : 1 Church : 1 Parks : 2	(a) Portion 35 (a portion of Portion 34). (b) Portion 40 (a portion of Portion 34) of the farm Palmietfontein No. 141-I.R., district of Germiston.	South of and abuts Mayberry Park Extension 1 Township. East of and abuts Brackenhurst Extension 2 Township.	PB. 4-2-2-5087
(a) Noorderkrans Extension 10. (b) Willwood Park (Proprietary) Limited.	Special Residential : 78	Portion 4 of the farm Uitsig 208-I.Q., district of Roodepoort.	North of and abuts Remainder of the farm Uitsig 208-I.Q. East of and abuts Portions 86 and 158 of the farm Wilgespruit 190-I.Q.	PB. 4-2-2-5224
(a) Cashan Extension 3. (b) Johannesburg Electronic Services (Edms.) Bpk.	Special Residential : 203 Special Parks : 1 Special Parks : 1	Remaining Extent of Portion 3 and Portion 49 (a portion of Portion 1) of the farm Waterval No. 306-J.Q., district of Rustenburg.	South - east of and abuts Rustenburg Township and Townlands. North of and abuts Portions 47, 48, 50 and Remainder of Portion 48 of the farm Waterval.	PB. 4-2-2-5265
(a) Wilkoppies Extension 21. (b) Gerhardus van Wyk.	General Residential Cluster-Housing : 3 Special Business : 1 Special: Garage, Office, Shops : 1	Portion 424 (a portion of Portion C of portion) of the farm Elandsheuvel No. 402-I.P. (formerly 54) district of Klerksdorp.	South of and abuts Portion 425. West of and abuts Wilkoppies Extension 18 Township.	PB. 4-2-2-5449

## BYLAE.

(a) Naam van Dorp en (b) Eienaar(s)	Aantal Erwe	Beskrywing van Grond	Ligging	Verwysingsnommer
(a) Komatipoort Uitbreiding 2. (b) Suid - Afrikaanse Spoorweg Administrasie.	Spesiale Woon : 24 S.A. Spoorweë : 1 Munisipale : 1	Gedeelte van Komatipoort Station Railway Reserve 161-J.U., distrik Barberton.	Noordoos van en grens aan Komatipoort Station Railway Reserve 161-J.U. Noordwes van en grens aan die dorp Komatipoort.	PB. 4-2-2-5477
(a) Rosslyn-Oos Uitbreiding 1. (a) (1) Motorvia (Transvaal) (Proprietary) Limited; (2) Watwou Beleggings (Edms.) Beperk.	Kommersieel : 12	Gedeelte 74 (gedeelte van Gedeelte 23) van die plaas Hartebeesthoek No. 303-J.R. en gedeelte van die plaas Triangle 264-J.R., distrik Pretoria.	Suid van en grens aan die dorp Rosslyn Uitbreiding 1. Wes van en grens aan Gedeelte 7 van die plaas Hartebeesthoek 303-J.R.	PB. 4-2-2-5480
(a) Rosslyn-Oos Uitbreiding 2. (b) Trans Natal Enterprises (Edms.) Bpk.	Kommersieel : 17 Spesiaal Spoorweg-reserwe : 1	Resterende Gedeelte van Gedeelte 20 van die plaas Hartebeesthoek 303-J.R. (vooreen Resterende Gedeelte van Gedeelte H), distrik Pretoria.	Oos van en grens aan die dorp Rosslyn. Suid van en grens aan Gedeelte 21 van die voorgestelde dorp The Orchards Uitbreiding 1.	PB. 4-2-2-5481

ANNEXURE.

(a) Name of Township and (b) Owner (s)	Number of Erven	Description of Land	Situation	Reference Number
(a) Komatipoort Extension 2. (b) Suid - Afrikaanse Spoorweg Administrasie.	Special Residential : 24 S.A. Railway : 1 Municipality : 1	Portion of Komatipoort Station Railway Reserve 161-J.U., district of Barberton.	North - east of and abuts Komatipoort Station Railway Reserve 161-J.U. North-west of and abuts Komatipoort Township.	PB. 4-2-2-5477
(a) Rosslyn east Extension 1. (a) (1) Motorvía (Transvaal) (Proprietary) Limited; (2) Watwou Beleggings (Edms.) Beperk.	Commercial : 12	Portion 74 (portion of Portion 23) of the farm Hartebeesthoek No. 303-J.R. and Portion of the farm Triangle 264-J.R., district of Pretoria.	South of and abuts Rosslyn Extension 1 Township. West of and abuts Portion 7 of the farm Hartebeesthoek 303-J.R.	PB. 4-2-2-5480
(a) Rosslyn East Extension 2. (b) Trans Natal Enterprises (Edms.) Bpk.	Commercial : 17 Special Railway Reserve : 1	Remaining Portion of Portion 20 of the farm Hartebeesthoek 303-J.R. (formerly Remaining Portion of Portion H) district of Pretoria.	East of and abuts Rosslyn Township. South of and abuts Portion 21 of the proposed The Orchards Extension 1 Township.	PB. 4-2-2-5481



## KENNISGEWING 257 VAN 1975.

## VOORGESTELDE STIGTING VAN DORPE.

Ingevolge artikel 58(1) van die Ordonnansie op Dorpsbeplanning en Dorpe, 1965, word hiermee bekend gemaak dat aansoek gedoen is om toestemming om die dorpe gemeld in meegaande Bylae te stig.

Die aansoek met die betrokke planne, dokumente en inligting lê ter insae by die kantoor van die Direkteur, Kamer B206A, 2de Vloer, Blok B, Provinsiale Gebou, Pretoriusstraat, Pretoria, vir 'n tydperk van agt weke na datum hiervan.

Ingevolge artikel 58(6) van die genoemde Ordonnan-

sie moet iedereen wat beswaar wil maak teen die toestaan van die aansoek of wat begerig is om in die saak gehoor te word of vertoë te rig, die Direkteur skriftelik in kennis stel. Sodanige kennisgewing moet nie later nie as agt weke van die datum van sodanige eerste publikasie in die *Provinsiale Koerant* deur die Direkteur van Plaaslike Bestuur ontvang word.

Alle besware moet in duplo ingedien word en gerig word aan die Direkteur van Plaaslike Bestuur, Privaatsak X437, Pretoria:

E. UYS,

Direkteur van Plaaslike Bestuur.

Pretoria, 11 Junie 1975.

11-18

## BYLAE.

(a) Naam van Dorp en (b) Eienaar(s)	Aantal Erwe	Beskrywing van Grond	Ligging	Verwysingsnommer
(a) Eldorado Park Uitbreiding 4.	Spesiale Woon : 744	Sien Bylaag A.	Noord van en grens aan die dorp Eldorado Park	PB. 4-2-2-4884
(b) (1) Departement van Gemeenskapsbou. (2) Stadsraad van Johannesburg.	Algemene Woon : 10 Besigheid Algemene : 1 Crèches : 3 Kerke : 3 Reserwe : 1 Skool : 4 Inrigtings : 1 Parke en Ontspanning : 4 Hospitaal : 1		Uitbreiding No. 3. Oos van en grens aan die voorgestelde S.A.S. Reserwaat.	

NOTICE 257 OF 1975.

PROPOSED ESTABLISHMENT OF TOWNSHIPS.

It is hereby notified in terms of section 58(1) of the Town-planning and Townships Ordinance, 1965, that application has been made for permission to establish the townships mentioned in the accompanying Annexure.

The application together with the relevant plans, documents and information, is open for inspection at the office of the Director, Room B206A, 2nd Floor, Block B, Provincial Building, Pretorius Street, Pretoria, for a period of eight weeks from the date hereof.

In terms of section 58(6) of the said Ordinance any

person who wishes to object to the granting of the application or who is desirous of being heard or of making representations in the matter, shall communicate in writing with the Director of Local Government. Such communication shall be received by the Director not later than eight weeks from the date of such first publication in the *Provincial Gazette*.

All objections must be lodged in duplicate, and addressed to the Director of Local Government, Private Bag X437, Pretoria.

E. UYS,  
Director of Local Government.

Pretoria, 11 June, 1975.

11-18

ANNEXURE.

(a) Name of Township and (b) Owner(s)	Number of Erven	Description of Land	Situation	Reference Number
(a) Eldorado Park Extension 4. (a) (1) Department of Community Development. (2) City Council of Johannesburg.	Special Residential : 744 General Residential : 10 General Business : 1 Crèches : 3 Churches : 3 Reserve : 1 Hospital : 1 Parks and Recreation : 4 Schools : 4 Institutional : 1	See Annexure A.	North of and abuts Eldoradopark Extension No. 3 Township. East of and abuts Proposed S.A.R. Reserve.	PB. 4-2-2-4884

## BYLAE A.

## ELDORADO PARK UITBREIDING 4 (ZONE 8).

## TRANSPORT AKTE BESKRYWING VAN DIE ERWE WAAROP VOORGESTELDE DORP GESTIG STAAN TE WORD.

Erwe 14, 15, 16, 17, 18, 19, 20, 21, 22, 23, 24, 25, 26, 90, 91, 92, 93, 94, 95, 96, 97, 98, 99, 100, 101, 102, 103, 104.

Restant 105, Gedeelte 3 van Erf 105, 106, Gedeelte 1 van Erf 107, Restant van Erf 107, 108, Gedeelte 1 van Erf 109, Gedeelte 2 van Erf 109, Restant van Erf 109, 110, 111, 112, 113, 114, Gedeelte 1 van Erf 115, Restant van Erf 115, 116, 117, 118, 119, 120. Gedeelte 1 van Erf 121, Restant van Erf 121, Erwe 122, 123, 124, 125, 126, Gedeelte 1 van Erf 127, Gedeelte 2 van Erf 127 en die Restant van Erf 127, Erwe 128, 129, 130 en 131.

Gedeelte 1 van Erf 132, Restant van Erf 132, Erwe 133, 134, 135, 136, 137, 138, 139 en 140.

Gedeelte 1 van Erf 141 en Restant van Erf 141.

Gedeelte 1 van Erf 142, en Restant van Erf 142.

Gedeeltes 1, 2, 3, 4, 5, 6 en 7 van Erf 143 en die Restant van Erf 143, Erwe 144 en 145, Gedeelte 1 van Erf 146 en die Restant van Erf 146.

Erwe 147, 148, 149, 150, 151, 152, 153, 154.

Gedeelte 1 van Erf 155.

Erwe 156, 241, 242, 243, 244, 245, 246, 247, 248, 249, 250, 251, 252, 253, 254, 255, 256, 257, 258, 259, 260, 261, 262, 263.

Gedeelte 1 van Erf 264.

Restant van Erf 264.

Erwe 265, 266, 267, 268, 269, 270, 271, 272.

Gedeelte van Erf 273 en Restant van Erf 273.

Erwe 274, 275, 276.

Gedeelte 1 van Erf 277 en Restant van Erf 277.

Erwe 278, 279, 280, 281, 282, 283, 284, 285, 286, 287, 288, 289, 290, 291, 292, 293, 294, 295, 296, 297, 298, 299.

Gedeelte 1 van Erf 300 en die Restant van Erf 300.

Erwe 301, 302, 303, 304.

Erwe 544, 545, 546, 547, 548, 549, 550, 551, 552, 553, 554, 555.

Gedeelte 1 van Erf 556 en die Restant van Erf 556.

Erwe 557, 558, 559, 560.

Gedeelte 2 van Erf 561 en die Restant van Erf 561.

Erwe 562, 563, 564.

Gedeelte 1 van Erf 565 en Gedeelte 2 van Erf 565.

Erwe 566, 567, 568, 569, 570, 571, 572, 573, 574.

Gedeeltes 1, 2, 3, 4, 5, 6, 7, 8, 9 en 10 van Erf 575.

Erwe 576, 577, 578 en 579.

Almal geleë in Nancefield in die distrik Johannesburg.

## BYLAE.

(a) Naam van Dorp en (b) Eienaar(s)	Aantal Erwe	Beskrywing van Grond	Ligging	Verwysingsnommer
(a) Bromhof Uitbreiding 6. (b) Ellopia Investments (Proprietary) Limited.	Spesiale Woon Parke : 16 : 1	Hoewe 39, Bush Hill Estate Landbouhoe- wes, distrik Roode- poort.	Noord van en grens aan Hoewe No. 40. Wes van en grens aan Gedeelte 33.	PB. 4-2-2-5308

ANNEXURE A.

ELDORADO PARK EXTENSION 4 (ZONE 8).

TITLE DEED DESCRIPTION OF THE ERVEN ON WHICH THE PROPOSED TOWNSHIP IS TO BE ESTABLISHED.

Erven 14, 15, 16, 17, 18, 19, 20, 21, 22, 23, 24, 25, 26, 90, 91, 92, 93, 94, 95, 96, 97, 98, 99, 100, 101, 102, 103, 104.

Remainder 105, Portion 3 of Erf 105, 106, Portion 1 of Erf 107, Remainder of Erf 107, 108, Portion 1 of Erf 109, Portion 2 of Erf 109, Remainder of Erf 109, 110, 111, 112, 113, 114, Portion 1 of Erf 115, Remainder of Erf 115, 116, 117, 118 119, 120. Portion 1 of Erf 121, Remainder of Erf 121, Erven 122, 123, 124, 125, 126, Portion 1 of Erf 127, Portion 2 of Erf 127 and the Remainder of Erf 127, Erven 128, 129, 130 and 131.

Portion 1 of Erf 132, Remainder of Erf 132, Erven 133, 134, 135, 136, 137, 138, 139 and 140.

Portion 1 of Erf 141 and Remainder of Erf 141.

Portion 1 of Erf 142 and Remainder of Erf 142.

Portions 1, 2, 3, 4, 5, 6 and 7 of Erf 143 and the Remainder of Erf 143, Erven 144 and 145, Portion 1 of Erf 146 and the Remainder of Erf 146.

Erven 147, 148, 149, 150, 151, 152, 153, 154.

Portion 1 of Erf 155.

Erven 156, 241, 242, 243, 244, 245, 246, 247, 248, 249, 250, 251, 252, 253, 254, 255, 256, 257, 258, 259, 260, 261, 262, 263.

Portion 1 of Erf 264.

Remainder of Erf 264.

Erven 265, 266, 267, 268, 269, 270, 271, 272.

Portion of Erf 273 and Remainder of Erf 273.

Erven 274, 275, 276.

Portion 1 of Erf 277 and Remainder of Erf 277.

Erven 278, 279, 280, 281, 282, 283, 284, 285, 286, 287, 288, 289, 290, 291, 292, 293, 294, 295, 296, 297, 298, 299.

Portion 1 of Erf 300 and the Remainder of Erf 300.

Erven 301, 302, 303, 304.

Erven 544, 545, 546, 547, 548, 549, 550, 551, 552, 553, 554, 555.

Portion 1 of Erf 556 and the Remainder of Erf 556.

Erven 557, 558, 559, 560.

Portion 2 of Erf 561 and the Remainder of Erf 561.

Erven 562, 563, 564.

Portion 1 of Erf 565 and Portion 2 of Erf 565.

Erven 566, 567, 568, 569, 570, 571, 572, 573, 574.

Portions 1, 2, 3, 4, 5, 6, 7, 8, 9 and 10 of Erf 575.

Erven 576, 577, 578 and 579.

All situate in Nancefield in the district of Johannesburg.

ANNEXURE.

(a) Name of Township and (b) Owner(s)	Number of Erven.	Description of Land	Situation	Reference Number
(a) Bromhof Extension 6. (b) Ellopia Investments (Proprietary) Limited.	Special Residential Parks : 16 : 1	Holding 39, Bush Hill Estate Agricultural Holdings, district of Roodepoort.	North of and abuts Holding 40. West of and abuts Portion 33.	PB. 4-2-2-5308

## KENNISGEWING 220 VAN 1975.

## ORDONNANSIE OP DIE VERDELING VAN GROND, 1973: AANSOEK OM DIE VERDELING VAN GROND.

Ooreenkomstig die bepalings van artikel 7(1) van die Ordonnansie op die Verdeling van Grond, 1973 (Ordonnansie 19 van 1973) word hierby bekend gemaak dat ek 'n aansoek ingevolge die bepalings van artikel 5 van genoemde Ordonnansie van die eienaar mnr. J. P. van der Walt ten opsigte van die gebied grond, te wete Hoewe 55 en konsolidasie van Gedeelte 1, met Hoewe 56 Shere Landbouhoewes ontvang het.

Sodanige aansoek, tesame met die betrokke planne en inligting is vir inspeksie beskikbaar by die kantoor van die Direkteur van Plaaslike Bestuur, Kamer B206A, Provinsiale Gebou, Pretoriusstraat, Pretoria, vir 'n tydperk van 60 dae vanaf die datum van die eerste publikasie hiervan in die *Provinsiale Koerant*.

Iedereen wat beswaar wil maak teen die toestaan van die aansoek of wat begerig is om verhoë te rig, moet die Direkteur skriftelik van sy redes daarvan binne genoemde tydperk van 60 dae in kennis stel.

E. UYS,  
Direkteur van Plaaslike Bestuur.  
PB. 4-13-4-536(56)  
4-11

## KENNISGEWING 221 VAN 1975.

## KENNISGEWING — BOOKMAKERSLISENSIE.

Ons Adrian William Peter Schikkeling, van Yorkweg 57, Kensington, Johannesburg; Joseph Starfield, van Fairhaven 103, Woburnlaan, Benoni; Jack Kämpel van Uraniastraat 25, Observatory, Johannesburg; Bruno Kämpel, St. Andrewsveg 21, Senderwood, Johannesburg, en John Whyte, van Camelfordweg 11, New Redruth, Alberton, gee hiermee kennis dat ons van voorneme is om by die Transvaalse Beroepswedderslisensiekomitee aansoek te doen om 'n sertifikaat waarby die uitreiking van 'n beroepswedderslisensie ingevolge Ordonnansie 26 van 1925 gemagtig word.

Iedereen wat beswaar wil maak teen die toestaan van so 'n sertifikaat of wat enige feit of inligting in verband daarmee aan die Komitee wil voorlê, kan dit skriftelik aan die Sekretaris van die Transvaalse Beroepswedderslisensiekomitee, Privaatsak, X64, Pretoria, doen om hom voor of op 25-6-1975 te bereik. Iedere sodanige persoon moet sy volle naam, beroep en posadres verstrek.

4-11

## KENNISGEWING 222 VAN 1975.

## KENNISGEWING — BOOKMAKERSLISENSIE.

Ons, Alfred George Erasmus, Selbornelaan 6, Brakpan; Dirk Johannes Paasch, Gerrit Maritzlaan 50, Brakpan; Sydney Stephen Rogers, Godwinweg 23, Farrarmere, Benoni; Cyril Seymour Webster, Prince Georgelaan 801, Brakpan en Percy Charles Webster, Athlonelaan 15, Brakpan, gee hiermee kennis dat ons van voorneme is om by die Transvaalse Beroepswedderslisensiekomitee aansoek te doen om 'n sertifikaat waarby die uitreiking van 'n beroepswedderslisensie ingevolge Ordonnansie 26 van 1925 gemagtig word.

## NOTICE 220 OF 1975.

## DIVISION OF LAND ORDINANCE, 1973: APPLICATION FOR THE DIVISION OF LAND.

In accordance with the provisions of section 7(1) of the Division of Lands Ordinance, 1973 (Ordinance 19 of 1973) notice is hereby given that I have received an application in terms of the provisions of section 5 of the said Ordinance from the owner Mr. J. P. van der Walt in respect of the area of land, namely Holding 55 and consolidation of Portion 1 with Holding 56 Shere Agricultural Holdings.

Such application together with the relevant plans and information is open for inspection at the office of the Director of Local Government, Room B206A, Provincial Building, Pretorius Street, Pretoria, for a period of 60 days from the date of the first publication hereof in the *Provincial Gazette*.

Any person who wishes to object to the granting of such application or who is desirous of making representations in the matter, shall notify the Director in writing of his reasons therefor within the said period of 60 days.

E. UYS,  
Director of Local Government.  
PB. 4-13-4-536(56)  
4-11

## NOTICE 221 OF 1975.

## NOTICE — BOOKMAKER'S LICENCE.

We, Adrian William Peter Schikkeling of 57 York Road, Kensington, Johannesburg; Joseph Starfield of 103 Fairhaven, Woburn Avenue, Benoni; Jack Kämpel of 25 Urania Street, Observatory, Johannesburg; Bruno Kämpel of 21 St. Andrews Avenue, Senderwood, Johannesburg; and John Whyte of 11 Camelford Road, New Redruth, Alberton, do hereby give notice that it is our intention to apply to the Transvaal Bookmakers' Licensing Committee for a certificate authorizing the issue of a bookmaker's licence in terms of Ordinance 26 of 1925.

Any person who wishes to object to the granting of such a certificate, or who wishes to lay before the Committee any fact or information in connection therewith, may do so in writing to the Secretary of the Transvaal Bookmakers' Licensing Committee, Private Bag X64, Pretoria, to reach him on or before 25-6-75. Every such person is required to state his full name, occupation and postal address.

4-11

## NOTICE 222 OF 1975.

## NOTICE — BOOKMAKER'S LICENCE.

We, Alfred George Erasmus, 6 Selborne Avenue, Brakpan; Dirk Johannes Paasch, 50 Gerrit Maritz Avenue, Brakpan; Sydney Stephen Rogers, 23 Godwin Avenue, Farrarmere, Benoni; Cyril Seymour Webster, 801 Prince George Avenue, Brakpan and Percy Charles Webster, 15 Athlone Avenue, Brakpan do hereby give notice that it is our intention to apply to the Transvaal Bookmaker's Licensing Committee for a certificate authorizing the issue of a bookmaker's licence in terms of Ordinance 26 of 1925.

Iedereen wat beswaar wil maak teen die toestaan van so 'n sertifikaat of wat enige feit of inligting in verband daarmee aan die Komitee wil voorlê, kan dit skriftelik aan die Sekretaris van die Transvaalse Beroepswedderslisensiekomitee, Privaatsak X64, Pretoria, doen om hom voor of op 25 Junie 1975 te bereik. Iedere sodanige persoon moet sy volle naam, beroep en posadres verstrekk.

4-11

KENNISGEWING 223 VAN 1975.

KENNISGEWING — BOOKMAKERSLISENSIE.

Ons, David Arthur Butler, Louis Trichardtstraat 33, Bethal en Brian Butler, Croeserlaan, Bethal, gee hiermee kennis dat ons van voorneme is om by die Transvaalse Beroepswedderslisensiekomitee aansoek te doen om 'n sertifikaat waarby die uitreiking van 'n beroepswedderslisensie ingevolge Ordonnansie 26 van 1925 gemagtig word.

Iedereen wat beswaar wil maak teen die toestaan van so 'n sertifikaat of wat enige feit of inligting in verband daarmee aan die Komitee wil voorlê, kan dit skriftelik aan die Sekretaris van die Transvaalse Beroepswedderslisensiekomitee, Privaatsak X64, Pretoria, doen om hom voor of op 25 Junie 1975 te bereik. Iedere sodanige persoon moet sy volle naam, beroep en posadres verstrekk.

4-11

KENNISGEWING 224 VAN 1975.

KENNISGEWING — BOOKMAKERSLISENSIE.

Ons, Cornelius Deetlefs Botha van Jordaanstraat 4, Parkdene, Boksburg; Moses Daje Lowenstein van Hill Crescent, Parkdene, Boksburg; Jacques Marais, van Jan Kempstraat 13, Beyers Park, Boksburg; Josias Alexandra Nel van Derbylaan 4, Brakpan, en Christiaan Dirk Swanepoel Smith van Chris Smithstraat 4, Boksburg-Wes, gee hiermee kennis dat ons van voorneme is om by die Transvaalse Beroepswedderslisensiekomitee aansoek te doen om 'n sertifikaat waarby die uitreiking van 'n beroepswedderslisensie ingevolge Ordonnansie 26 van 1925 gemagtig word.

Iedereen wat beswaar wil maak teen die toestaan van so 'n sertifikaat of wat enige feit of inligting in verband daarmee aan die Komitee wil voorlê, kan dit skriftelik aan die Sekretaris van die Transvaalse Beroepswedderslisensiekomitee, Privaatsak X64, Pretoria, doen om hom voor of op 25 Junie 1975 te bereik. Iedere sodanige persoon moet sy volle naam, beroep en posadres verstrekk.

4-11

KENNISGEWING 225 VAN 1975.

KENNISGEWING — BOOKMAKERSLISENSIE.

Ons, Victor Joshua Schultz van Paul Krugerstraat 87, Oberholzer; Andries Johannes Petrus van der Merwe van Mentzlaan 27, Warmbad en Monte Wichura Weakley van Vierdestraat 42, Fochville, gee hiermee kennis dat ons van voorneme is om by die Transvaalse Beroepswedders-

Any person who wishes to object to the granting of such a certificate, or who wishes to lay before the Committee any fact or information in connection therewith, may do so in writing to the Secretary of the Transvaal Bookmakers' Licensing Committee, Private Bag X64, Pretoria, to reach him on or before 25 June 1975. Every such person is required to state his full name, occupation and postal address.

4-11

NOTICE 223 OF 1975.

NOTICE — BOOKMAKER'S LICENCE.

We, David Arthur Butler, 33 Louis Trichardt Street, Bethal and Brian Butler, Croeser Avenue, Bethal, do hereby give notice that it is our intention to apply to the Transvaal Bookmaker's Licensing Committee for a certificate authorizing the issue of a bookmaker's licence in terms of Ordinance 26 of 1925.

Any person who wishes to object to the granting of such a certificate, or who wishes to lay before the Committee any fact or information in connection therewith, may do so in writing to the Secretary of the Transvaal Bookmakers' Licensing Committee, Private Bag X64, Pretoria, to reach him on or before 25 June 1975. Every such person is required to state his full name, occupation and postal address.

4-11

NOTICE 224 OF 1975.

NOTICE — BOOKMAKER'S LICENCE.

We, Cornelius Deetlefs Botha of 4 Jordaan Street, Parkdene, Boksburg; Moses Daje Lowenstein of Hill Crescent, Parkdene, Boksburg; Jacques Marais of 13 Jan Kemp Street, Beyers Park, Boksburg; Josias Alexandra Nel of 4 Derby Avenue, Brakpan and Christiaan Dirk Swanepoel Smith of 4 Chris Smith Street, Boksburg West, do hereby give notice that it is our intention to apply to the Transvaal Bookmakers' Licensing Committee for a certificate authorizing the issue of a bookmaker's licence in terms of Ordinance 26 of 1925.

Any person who wishes to object to the granting of such a certificate, or who wishes to lay before the Committee any fact or information in connection therewith, may do so in writing to the Secretary of the Transvaal Bookmakers' Licensing Committee, Private Bag X64, Pretoria, to reach him on or before 25 June 1975. Every such person is required to state his full name, occupation and postal address.

4-11

NOTICE 225 OF 1975.

NOTICE — BOOKMAKER'S LICENCE.

We, Victor Joshua Schultz of 87 Paul Kruger Street, Oberholzer; Andries Johannes Petrus van der Merwe of 27 Mentz Avenue, Warmbaths, and Monte Wichura Weakley of 42 Fourth Street, Fochville, do hereby give notice that it is our intention to apply to the Transvaal

lisensiekomitee aansoek te doen om Sertifikate waarby die uitreiking van beroepswedderslisensies ingevolge Ordonnansie 26 van 1925 gemagtig word.

Iedereen wat beswaar wil maak teen die toestaan van so 'n sertifikaat of wat enige feit of inligting in verband daarmee aan die Komitee wil voorlê, kan dit skriftelik aan die Sekretaris van die Transvaalse Beroepswedderslisensiekomitee, Privaatsak X64, Pretoria, doen om hom voor of op 25 Junie 1975 te bereik. Iedere sodanige persoon moet sy volle naam, beroep en posadres verstrek.

4-11

## KENNISGEWING 226 VAN 1975.

## KENNISGEWING — BOOKMAKERSLISENSIE.

Ons, Arthur Joseph Gaved van Highlandweg 157, Kensington, Johannesburg; Ralph Walter Ferris van St. Frusquinweg 1, Malvern, Johannesburg; Frederic Carrer van Van Burenweg 125, Bedfordview; Kenneth Brameld van Eugeniaweg 95, Primrose Hill, Germiston; Cyril Charles Sher van Frankstraat 55; Lambton, Germiston; John Alexander Henderson van San Guilio 405, Parklaan, Berea, Johannesburg; Herbert Abie Gaddie van Dunrobinstraat 54, Sydenham, Johannesburg; Johannes Jacobus Rabie van Watermeyerstraat 14, Park Rand, Boksburg; Robert John Tyler van Maraisstraat 1, Rynfield, Benoni, en Stanley Sarkis van Gerhardstraat 284, Sandown Uitbreiding 24, Sandton, gee hierby kennis dat ons van voorneme is om by die Transvaalse Beroepswedderslisensiekomitee aansoek te doen om 'n sertifikaat waarby die uitreiking van 'n beroepswedderslisensie ingevolge Ordonnansie 26 van 1925 gemagtig word.

Iedereen wat beswaar wil maak teen die toestaan van so 'n sertifikaat of wat enige feit of inligting in verband daarmee aan die Komitee wil voorlê, kan dit skriftelik aan die Sekretaris van die Transvaalse Beroepswedderslisensiekomitee, Privaatsak X64, Pretoria, doen om hom voor of op 25 Junie 1975 te bereik. Iedere sodanige persoon moet sy volle naam, beroep en posadres verstrek.

4-11

## KENNISGEWING 227 VAN 1975.

## KENNISGEWING — BOOKMAKERSLISENSIE.

Ons, Arthur Bock, Louis Mansions 309, Springs; Rudolf Hendrik Botha, Nigelweg 1, Selection Park, Springs; John Christodoulou, Sesdestraat 64, Springs; Thomas Ignatius D'Arcy, Perseel 224, Vierdestraat, Witpoort, Brakpan; Robert John Fraser, Rand Collieries 201, Brakpan; Gideon Theodoris Geldenhuys, Sollumstraat 6, Pollak Park, Springs; Florias Couvaras, Halkynweg 6, Selcourt, Springs; George Couvaras, Halkynweg, Selcourt, Springs; William Threzkels Hill, Nigelweg 30, Selection Park, Springs; Brian Alfred Hillary, Kent Gardens 4, Eerste-laan, Springs, gee hiermee kennis dat ons van voorneme is om by die Transvaalse Beroepswedderslisensiekomitee aansoek te doen om sertifikate waarby die uitreiking van beroepswedderslisensies ingevolge Ordonnansie 26 van 1925 gemagtig word.

Iedereen wat beswaar wil maak teen die toestaan van sulke sertifikate of wat enige feit of inligting in verband daarmee aan die Komitee wil voorlê, kan dit skriftelik

Bookmaker's Licensing Committee for Certificates authorizing the issue of bookmaker's licences in terms of Ordinance 26 of 1925.

Any person who wishes to object to the granting of such a certificate, or who wishes to lay before the Committee any fact or information in connection therewith, may do so in writing to the Secretary of the Transvaal Bookmakers' Licensing Committee, Private Bag X64, Pretoria, to reach him on or before 25 June 1975. Every such person is required to state his full name, occupation and postal address.

4-11

## NOTICE 226 OF 1975.

## NOTICE — BOOKMAKER'S LICENCE.

We, Arthur Joseph Gaved of 157 Highland Road, Kensington, Johannesburg; Ralph Walter Ferris of 1 St. Frusquin Road, Malvern, Johannesburg; Frederic Carrer of 125 Van Buren Road, Bedfordview; Kenneth Brameld of 95 Eugenia Road, Primrose Hill, Germiston; Cyril Charles Sher of 55 Frank Street, Lambton, Germiston; John Alexander Henderson of 405 San Guilio, Park Lane, Berea, Johannesburg; Herbert Abie Gaddie of 54 Dunrobin Street, Sydenham, Johannesburg; Johannes Jacobus Rabie of 14 Watermeyer Street, Park Rand, Boksburg; Robert John Tyler of 1 Marais Street, Rynfield, Benoni, and Stanley Sarkis of 284 Gerhard Street, Sandown Extension 24, Sandton, do hereby give notice that it is our intention to apply to the Transvaal Bookmakers' Licensing Committee for a certificate authorizing the issue of a bookmaker's licence in terms of Ordinance 26 of 1925.

Any person who wishes to object to the granting of such a certificate, or who wishes to lay before the Committee any fact or information in connection therewith, may do so in writing to the Secretary of the Transvaal Bookmakers' Licensing Committee, Private Bag X64, Pretoria, to reach him on or before 25 June 1975. Every such person is required to state his full name, occupation and postal address.

4-11

## NOTICE 227 OF 1975.

## NOTICE — BOOKMAKER'S LICENCE.

We, Arthur Bock, 309 Louis Mansions, Springs; Rudolf Hendrik Botha, 1 Nigel Road, Selection Park, Springs; John Christodoulou, 64 6th Street, Springs; Thomas Ignatius D'Arcy, Plot 224, 4th Road, Witpoort, Brakpan; Robert John Fraser, 201 Rand Collieries, Brakpan; Gideon Theodoris Geldenhuys, 6 Sollum Street, Pollak Park, Springs; Florias Couvaras, 6 Halkyn Street, Selcourt, Springs; George Couvaras, 6 Halkyn Street, Selcourt, Springs; William Threzkeld Hill, 30 Nigel Road, Selection Park, Springs; Brian Alfred Hillary, 4 Kent Gardens, 1st Avenue, Springs, do hereby give notice that it is our intention to apply to the Transvaal Bookmakers' Licensing Committee for certificates authorizing the issue of bookmaker's licences in terms of Ordinance 26 of 1925.

Any person who wishes to object to the granting of such certificates, or who wishes to lay before the Committee any fact or information in connection therewith,

aan die Sekretaris van die Transvaalse Beroepswedders-lisensiekomitee, Privaatsak X64, Pretoria, doen om hom voor of op 25 Junie 1975 te bereik. Iedere sodanige persoon moet sy volle naam, beroep en posadres ver-strek.

4-11

KENNISGEWING 228 VAN 1975.

KENNISGEWING — BOOKMAKERSLISENSIE.

Ons, Desmond Henry Brown, Servaasstraat 35, Klerks-dorp, Harry Nysschen, Van Onselenstraat 3, Klerksdorp en Charles Rottanburg, Princesslaan 1, Klerksdorp, gee hiermee kennis dat ons van voorneme is om by die Transvaalse Beroepswedderslisensiekomitee aansoek te doen om 'n sertifikaat waarby die uitreiking van 'n be-roepswedderslisensie ingevolge Ordonnansie 26 van 1925 gemagtig word.

Iedereen wat beswaar wil maak teen die toestaan van so 'n sertifikaat of wat enige feit of inligting in verband daarmee aan die Komitee wil voorle, kan dit skriftelik aan die Sekretaris van die Transvaalse Beroepswedders-lisensiekomitee, Privaatsak X64, Pretoria, doen om hom voor of op 25 Junie 1975 te bereik. Iedere sodanige persoon moet sy volle naam, beroep en posadres ver-strek.

4-11

KENNISGEWING 229 VAN 1975.

KENNISGEWING — BOOKMAKERSLISENSIE.

Ons, Nestor Dennis Pappas en Hilton Arthur Pappas van Pumalanga, Nelspruit en Herbert Hope Walton en Grant Derek Walton van Hunterstraat 51, Nelspruit gee hiermee kennis dat ons van voorneme is om by die Transvaalse Beroepswedderslisensiekomitee aansoek te doen om 'n sertifikaat waarby die uitreiking van 'n be-roepswedderslisensie ingevolge Ordonnansie 26 van 1925 gemagtig word.

Iedereen wat beswaar wil maak teen die toestaan van so 'n sertifikaat of wat enige feit of inligting in verband daarmee aan die Komitee wil voorle, kan dit skriftelik aan die Sekretaris van die Transvaalse Beroepswedders-lisensiekomitee, Privaatsak X64, Pretoria, doen om hom voor of op 25 Junie 1975 te bereik. Iedere sodanige persoon moet sy volle naam, beroep en posadres ver-strek.

4-11

KENNISGEWING 230 VAN 1975.

KENNISGEWING — BOOKMAKERSLISENSIE.

Ons George Vrahimis, Skordi van Grimbeekstraat 88, Pietersburg en Anthony Vrahimis Skordi van Gen. Mul-lerstraat 113, Pietersburg gee hiermee kennis dat ons van voorneme is om by die Transvaalse Beroepswedderslisen-siekomitee aansoek te doen om sertificate waarby die uitreiking van 'n beroepswedderslisensie ingevolge Ordon-nansie 26 van 1925 gemagtig word.

Iedereen wat beswaar wil maak teen die toestaan van so 'n sertifikaat of wat enige feit of inligting in verband

may do so in writing to the Secretary of the Transvaal Bookmakers' Licensing Committee, Private Bag X64, Pretoria, to reach him on or before 25 June 1975. Every such person is required to state his full name, occupa-tion and postal address.

4-11

NOTICE 228 OF 1975.

NOTICE — BOOKMAKER'S LICENCE.

We, Desmond Henry Brown, 35 Servaas Street, Klerks-dorp, Harry Nysschen, 3 Van Onselen Street, Klerksdorp and Charles Rottanburg, 1 Princess Avenue, Klerksdorp, do hereby give notice that it is our intention to apply to the Transvaal Bookmakers' Licensing Committee for a certificate authorizing the issue of a bookmaker's licence in terms of Ordinance 26 of 1925.

Any person who wishes to object to the granting of such a certificate, or who wishes to lay before the Com-mittee any fact or information in connection therewith, may do so in writing to the Secretary of the Transvaal Bookmakers' Licensing Committee, Private Bag X64, Pretoria, to reach him on or before 25 June 1975. Every such person is required to state his full name, occupa-tion and postal address.

4-11

NOTICE 229 OF 1975.

NOTICE — BOOKMAKER'S LICENCE.

We, Nestor Dennis Pappas and Hilton Arthur Pappas of Pumalanga, Nelspruit and Herbert Hope Walton and Grant Derek Walton of 51 Hunter Street, Nelspruit do hereby give notice that it is our intention to apply to the Transvaal Bookmakers' Licensing Committee for a cer-tificate authorizing the issue of a bookmaker's licence in terms of Ordinance 26 of 1925.

Any person who wishes to object to the granting of such a certificate, or who wishes to lay before the Com-mittee any fact or information in connection therewith, may do so in writing to the Secretary of the Transvaal Bookmakers' Licensing Committee, Private Bag X64, Pretoria, to reach him on or before 25 June 1975. Every such person is required to state his full name, occupa-tion and postal address.

4-11

NOTICE 230 OF 1975.

NOTICE — BOOKMAKER'S LICENCE.

We George Vrahimis Skordi of 88 Grimbeek Street, Pietersburg and Anthony Vrahimis Skordi of 113 Gen. Muller Street, Pietersburg do hereby give notice that it is our intention to apply to the Transvaal Bookmaker's Licensing Committee for certificates authorizing the issue of a bookmaker's licence in terms of Ordinance 26 of 1925.

Any person who wishes to object to the granting of such a certificate or who wishes to lay before the Com-



daarmee aan die Komitee wil voorlê, kan dit skriftelik aan die Sekretaris van die Transvaalse Beroepswedders-lisensiekomitee, Privaatsak X64, Pretoria, doen om hom voor of op 25 Junie 1975 te bereik. Iedere sodanige persoon moet sy volle naam, beroep en posadres verstrek.

4-11

## KENNISGEWING 231 VAN 1975.

## BOOKMAKERSLISENSIE.

Ek Ernest Antony van Murraystraat 345, Brooklyn, Pretoria; en ek Michael George Behr, van Pretoriusstraat 990, Arcadia, Pretoria; en ek Noel Becker, van Rebeccastraat 324, Pretoria-Wes; en ek Lester Aubrey Centner, van Johan Rissik Rylaan 89, Waterkloofrif, Pretoria; en ek Paul Jacobus Ferreira, van Orientstraat 304, Arcadia, Pretoria; en ek Henri Cecil Richard Gouws, van Zandrastraat 5, Witbank; en ek Asher Jacobs van Lilaron 61, Pretoriusstraat 684, Arcadia, Pretoria; en ek Sam Jacobs van Monria Hotel 604, Skinnerstraat, Pretoria; en ek Antony Jacobs, van 5 Katelaan, Eldoraigne, Verwoerdburg; en ek Jan Frederik Rykers Jonk, van Von Willighstraat 190, Villa Rosa, Clubview-Oos, Verwoerdburg; en ek Gerald Kenneth Lewis, van Church Crescent 449, Lynnwood, Pretoria; en ek Ernest Michael, van Harmonystraat 52, Muckleneuk, Pretoria; en ek Louis John Renaud, van Smithstraat 179, Muckleneuk, Pretoria; en ek Martin Sack van 405 Lantana-woonstelle, h/v Beckett- en Arcadiastrate, Arcadia, Pretoria; en ek Cecil Sack, van Flamingo-woonstelle 507, Walkerstraat, Sunnyside, Pretoria; en ek Hugh Sweetlove, van Cradocklaan 190, Lyttelton, Verwoerdburg; en ek Basil Tamous van Parkzicht-woonstelle 105, Andriesstraat, Pretoria; en ek Modestos Vasiliou, van Herbert Bakerstraat 133, Groenkloof, Pretoria; gee hiermee kennis dat ek van voorneme is om by die Transvaalse beroepswedders-lisensiekomitee aansoek te doen om 'n sertifikaat waarby die uitreiking van 'n beroepswedderslisensie ingevolge Ordonnansie 26 van 1925, gemagtig word.

Iedereen wat beswaar wil maak teen die toestaan van so 'n sertifikaat of wat enige feit of inligting in verband daarmee aan die Komitee wil voorlê, kan dit skriftelik aan die Sekretaris van die Transvaalse Beroepswedders-lisensiekomitee, Privaatsak X64, Pretoria, doen om hom voor of op 25 Junie 1975 te bereik. Iedere sodanige persoon moet sy volle naam, beroep en posadres verstrek.

4-11

## KENNISGEWING 232 VAN 1975.

## BOOKMAKERSLISENSIE.

Ons, Franklin Alfred Eksteen van Voortrekkerstraat 53, Krugersdorp; Joseph George Essey van Ockersstraat III, Krugersdorp; Nico Soldatos van Burgerstraat 33, Krugersdorp; Dimitrios Soldatos van Suikerbosstraat 7, Randfontein; Edmond Henry Stocker van Nicolaas Smithstraat 132, Krugersdorp; Serges Sarkis van Louis Bothalaan 402, Bagleyston, Johannesburg; Harry Davies van Beatricelaan, Homelake, Randfontein; Andrew Joseph Davies van Beatricelaan 61, Homelake, Randfontein; Reuben Charles Fleishman van St. James Crescent 1600, Bryanston, en Mark Ashley Gasman van Crescentweg 64, Bramley View, Johannesburg, gee hiermee kennis dat ons van voorneme is om by die Transvaalse Beroeps-

mittee any fact or information in connection therewith, may do so in writing to the Secretary of the Transvaal Bookmakers' Licensing Committee, Private Bag X64, Pretoria, to reach him on or before the 25th June, 1975. Every such person is required to state his full name, occupation and postal address.

4-11

## NOTICE 231 OF 1975.

## BOOKMAKER'S LICENCE.

I Ernest Antony of 345 Murray Street, Brooklyn, Pretoria; and I Michael George Behr, of 990 Pretorius Street, Arcadia, Pretoria; and I Noel Becker, of 324 Rebecca Street, Pretoria West; and I Lester Aubrey Centner of 89 Johan Rissik Drive, Waterkloof Ridge, Pretoria; and I Paul Jacobus Ferreira, of 304 Orient Street, Arcadia, Pretoria; and I Henri Cecil Richard Gouws, of 5 Zandra Street, Witbank; and I Asher Jacobs of Lilaron 61, 684 Pretorius Street, Arcadia, Pretoria; and I Sam Jacobs of 604 Monria Hotel, Skinner Street, Pretoria; and I Antony Jacobs of 5 Katé Avenue, Eldoraigne, Verwoerdburg; and I Jan Frederik Rykers Jonk, of 190 Von Willigh Street, Villa Rosa, Clubview East, Verwoerdburg; and I Gerald Kenneth Lewis of 449 Church Crescent, Lynnwood, Pretoria; and I Ernest Michael of 52 Harmony Street, Muckleneuk, Pretoria; and I Louis John Renaud of 179 Smith Street, Muckleneuk, Pretoria; and I Martin Sack of 405 Lantana Flats, c/o Beckett and Arcadia Streets, Arcadia, Pretoria; and I Cecil Sack of 507 Flamingo Flats, Walker Street, Sunnyside, Pretoria; and I Hugh Sweetlove of 190 Cradock Avenue Lyttelton, Verwoerdburg; and I Basil Tamous of 105 Parkzicht Flats, Andries Street, Pretoria; and I Modestos Vasiliou of Herbert Baker Street 133, Groenkloof, Pretoria; do hereby give notice that it is my intention to apply to the Transvaal Bookmakers' Licensing Committee for a certificate authorizing the issue of a Bookmaker's Licence in terms of Ordinance 26, of 1925.

Any person who wishes to object to the granting of such a certificate or who wishes to lay before the Committee any fact or information in connection therewith, may do so in writing to the Secretary of the Transvaal Bookmakers' Licensing Committee, Private Bag X64, Pretoria, to reach him on or before 25 June, 1975. Every such person is required to state his full name, occupation and postal address.

4-11

## NOTICE 232 OF 1975.

## NOTICE — BOOKMAKER'S LICENCE.

We, Franklin Alfred Eksteen of 53 Voortrekker Road, Krugersdorp; Joseph George Essey of III Ockerse Street, Krugersdorp; Nico Soldatos of 33 Burger Street, Krugersdorp; Dimitrios Soldatos of 7 Suikerbos Street, Randfontein; Edmond Henry Stocker of 132 Nicolaas Smith Street, Krugersdorp; Serges Sarkis of Louis Botha Avenue, Bagleyston, Johannesburg; Harry Davies of 61 Beatrice Avenue, Homelake, Randfontein; Andrew Joseph Davies of 61 Beatrice Avenue, Homelake, Randfontein; Reuben Charles Fleishman of 1600 St. James Crescent, Bryanston, and Mark Ashley Gasman of 64 Crescent Road, Bramley View, Johannesburg, do hereby give notice that it is our intention to apply to the Transvaal Bookmakers'

wedderslisensiekomitee aansoek te doen om 'n sertifikaat waarby die uitreiking van 'n beroepswedderslisensie ingevolge Ordonnansie 26 van 1925 gemagtig word.

Iedereen wat beswaar wil maak teen die toestaan van so 'n sertifikaat of wat enige feit of inligting in verband daarmee aan die Komitee wil voorlê, kan dit skriftelik aan die Sekretaris van die Transvaalse Beroepswedderslisensiekomitee, Privaatsak X64, Pretoria, doen om hom voor of op 26 Junie 1975 te bereik. Iedere sodanige persoon moet sy volle naam, beroep en posadres verstrek.

4-11

KENNISGEWING 233 VAN 1975.

KENNISGEWING — BOOKMAKERSLISENSIE.

Ons, Benjamin du Plessis van Kerkstraat 86, Rustenburg; Johannes Marthinus du Plessis van Kerkstraat 86, Rustenburg; Johannes Frederik de Beer van Waterkloof, Rustenburg, en Andries Pretorius Oosthuizen van Kockstraat 89A, Rustenburg, gee hiermee kennis dat ons van voorneme is om by die Transvaalse Beroepswedderslisensiekomitee aansoek te doen om 'n sertifikaat waarby die uitreiking van 'n beroepswedderslisensie ingevolge Ordonnansie 26 van 1925 gemagtig word.

Iedereen wat beswaar wil maak teen die toestaan van so 'n sertifikaat of wat enige feit of inligting in verband daarmee aan die Komitee wil voorlê, kan dit skriftelik aan die Sekretaris van die Transvaalse Beroepswedderslisensiekomitee, Privaatsak X64, Pretoria, doen om hom voor of op 25 Junie 1975 te bereik. Iedere sodanige persoon moet sy volle naam, beroep en posadres verstrek.

4-11

KENNISGEWING 234 VAN 1975.

KENNISGEWING — BOOKMAKERSLISENSIE.

Ons, Herman Adriaan v.d. Kooi van Leeuwpoort, Witbank; Dennis David Shein van Boulevard Hotel, Witbank, en William Wolf Fuchs van St. Andrews Villa 156, St. Andrew Uitbreiding, Bedfordview, gee hiermee kennis dat ek van voorneme is om by die Transvaalse Beroepswedderslisensiekomitee aansoek te doen om 'n sertifikaat waarby die uitreiking van 'n beroepswedderslisensie ingevolge Ordonnansie 26 van 1925 gemagtig word.

Iedereen wat beswaar wil maak teen die toestaan van so 'n sertifikaat of wat enige feit of inligting in verband daarmee aan die Komitee wil voorlê, kan dit skriftelik aan die Sekretaris van die Transvaalse Beroepswedderslisensiekomitee, Privaatsak X64, Pretoria, doen om hom voor of op 25 Junie 1975 te bereik. Iedere sodanige persoon moet sy volle naam, beroep en posadres verstrek.

4-11

KENNISGEWING 235 VAN 1975.

KENNISGEWING — BOOKMAKERSLISENSIE.

Ek, David Maurice Cowan van Turnstonestraat 17, Dewetshof Uitbreiding 1, Johannesburg, gee hiermee kennis dat ek van voorneme is om by die Transvaalse Beroeps-

Licensing Committee for a certificate authorizing the issue of a bookmaker's licence in terms of Ordinance 26 of 1925.

Any person who wishes to object to the granting of such a certificate or who wishes to lay before the Committee any fact or information in connection therewith, may do so in writing to the Secretary of the Transvaal Bookmakers' Licensing Committee, Private Bag X64, Pretoria, to reach him on or before 26 June, 1975. Every such person is required to state his full name, occupation and postal address.

4-11

NOTICE 233 OF 1975.

NOTICE — BOOKMAKER'S LICENCE.

We, Benjamin du Plessis of 86 Kerk Street, Rustenburg; Johannes Marthinus du Plessis of 86 Kerk Street, Rustenburg; Johannes Frederik de Beer of Waterkloof, Rustenburg, and Andries Pretorius Oosthuizen of 89A Kock Street, Rustenburg, do hereby give notice that it is my intention to apply to the Transvaal Bookmakers' Licensing Committee for a certificate authorizing the issue of a bookmaker's licence in terms of Ordinance 26 of 1925.

Any person who wishes to object to the granting of such a certificate or who wishes to lay before the Committee any fact or information in connection therewith, may do so in writing to the Secretary of the Transvaal Bookmakers' Licensing Committee, Private Bag X64, Pretoria, to reach him on or before 25 June, 1975. Every such person is required to state his full name, occupation and postal address.

4-11

NOTICE 234 OF 1975.

NOTICE — BOOKMAKER'S LICENCE.

We, Herman Adriaan v.d. Kooi of Leeuwpoort, Witbank; Dennis David Shein of Boulevard Hotel, Witbank; and William Wolf Fuchs of 156 St. Andrews Villa, St. Andrew Extension, Bedfordview, do hereby give notice that it is my intention to apply to the Transvaal Bookmakers' Licensing Committee for a certificate authorizing the issue of a bookmaker's licence in terms of Ordinance 26 of 1925.

Any person who wishes to object to the granting of such a certificate or who wishes to lay before the Committee any fact or information in connection therewith, may do so in writing to the Secretary of the Transvaal Bookmakers' Licensing Committee, Private Bag X64, Pretoria, to reach him on or before 25 June, 1975. Every such person is required to state his full name, occupation and postal address.

4-11

NOTICE 235 OF 1975.

NOTICE — BOOKMAKER'S LICENCE.

I, David Maurice Cowan of 17 Turnstone Street, Dewetshof Extension 1, Johannesburg, do hereby give notice that it is my intention to apply to the Transvaal Book-

wedderslisensiekomitee aansoek te doen om 'n sertifikaat waarby die uitreiking van 'n beroepswedderslisensie ingevolge Ordonnansie 26 van 1925 gemagtig word.

Iedereen wat beswaar wil maak teen die bestaan van so 'n sertifikaat of wat enige feit of inligting in verband daarmee aan die Komitee wil voorlê, kan dit skriftelik aan die Sekretaris van die Transvaalse Beroepswedderslisensiekomitee, Privaatsak X64, Pretoria, doen om hom voor of op 25 Junie 1975 te bereik. Iedere sodanige persoon moet sy volle naam, beroep en posadres verstrek.

4-11

## KENNISGEWING 236 VAN 1975.

## KENNISGEWING — BOEKMAKERSLISENSIE.

Ek, Nathan Maurice Berkman van Tregoningstraat 63, Linksfield, Johannesburg, en ek, Stanley Jacob Bernstein van Park Manor 209, Corlettrylaan, Illovo, Johannesburg; en ek, Harry Columbic van Broadlands 111, Tyrwhittlaan, Rosebank, Johannesburg, en ek, Costas M. Constandis van Montevideo 503, Nengendestraat, Killarney, Johannesburg, en ek, Morris Cooper van Dunnottarstraat 50, Sydenham, Johannesburg, en ek, Joseph Leonard Donenberg van Eton Place 311, Melrose-Noord, Johannesburg, en ek, Leonard Maurice Emanuel van Westbrook 4B, Paul Nelstraat, Hillbrow, Johannesburg, en ek, William Ferguson van Kingsweg 59, Bedfordview, Johannesburg, en ek, Arthur Foster van Amandalaan 11, Glenanda, Johannesburg, en ek, Andrew Georgiou van Taunton Place 41, Esselenstraat, Hillbrow, Johannesburg, en ek, Hymie Greenberg van Pittsalaan 104, Crowthorne, Kyalami, Verwoerdburg, en ek, Isadore Herson van De Miststraat 23, Dewetshof, Johannesburg, en ek, Mervyn Leon Herson van Regent Place 403, Regentstraat Yeoville, Johannesburg, en ek, William Hoffmann van Marble Arch 406, Goldreichstraat, Hillbrow, Johannesburg, en ek, Davis Hope van Rivermead 210, Sally's Alley, Kentview, Johannesburg, en ek, Lionel Hope van Leyweg 54, Victory Park, Johannesburg, en ek, Raphael Isaacs van Chesterfield House 74, Twiststraat, Johannesburg, en ek, Charles Jacks van Burton Court 605, Pretoriastraat, Hillbrow, Johannesburg, en ek, Stanley Jacks van Oakweg 103, Silvamonte Uitbreiding, Johannesburg, en ek, Albert Irving Jacks van Vierdeweg 83, Kew, Johannesburg, en ek, Cyril Solomon Jones van Summerhill 202, Sally's Alley, Kentview, Johannesburg, en ek, Roy Anthony Lebenon van Homesteadweg 74, Bramley, Johannesburg, en ek, Samuel Lieb van Leicesterweg 134, Kensington, Johannesburg, en ek, Aron Mann van Gravenhage 104, Ottostraat, Illovo, Johannesburg, en ek, Leslie Louis Maris van Highlands Gardens 28, Highlands-Noord, Johannesburg, en ek, Peter Gordon Martin van Bonifay 16, Pendoringweg, Blackheath, Johannesburg, en ek, Michael Ivan Miller van Tygerberg 1209, Tudhopelaan, Berea, Johannesburg, en ek, Mike Moritz van Armadalestraat 54, Sydenham, Johannesburg, en ek, Alec Nofal van Sewendestraat 28A, Linden, Johannesburg, en ek, Joseph Peter van Jukskeistraat 15, Kelland, Randburg, en ek, Alexander Johannes Potgieter van Ontdekkersweg 441, Florida, Transvaal, en ek, Ramon Solomon van Halifaxstraat 33, Bryanston, Sandton, en ek, Aristotle Stamatiadis van Turnstone 11, Dewetshof Uitbreiding, Johannesburg, en ek, Johannes Cornelius Stroobach van Mainlaan 235, Ferndale, Randburg, en ek, Herbert Suchet van Dunrobbinstraat 63, Sydenham, Johannesburg, en ek,

makers' Licensing Committee for a certificate authorizing the issue of a bookmaker's licence in terms of Ordinance 26 of 1925.

Any person who wishes to object to the granting of such a certificate or who wishes to lay before the Committee any fact or information in connection therewith, may do so in writing to the Secretary of the Transvaal Bookmakers' Licensing Committee, Private Bag X64, Pretoria, to reach him on or before 25 June, 1975. Every such person is required to state his full name, occupation and postal address.

4-11

## NOTICE 236 OF 1975.

## NOTICE — BOOKMAKER'S LICENCE.

I, Nathan Maurice Berkman of 63 Tregoning Street, Linksfield, Johannesburg, and I, Stanley Jacob Bernstein of 209 Park Manor, Corlett Drive, Illovo, Johannesburg, and I, Harry Columbic of 111 Broadlands, Tyrwhitt Avenue, Rosebank, Johannesburg, and I, Costas M. Constandis of 503 Montevideo, 9th Street, Killarney, Johannesburg, and I, Morris Cooper of 50 Dunnottar Street, Sydenham, Johannesburg, and I, Joseph Leonard Donenberg of 311 Eton Place, Melrose North, Johannesburg, and I, Leonard Maurice Emanuel of 4B Westbrook, Paul Nel Street, Hillbrow, Johannesburg, and I, William Ferguson of 59 Kings Road, Bedfordview, Transvaal, and I, Arthur Foster of 11 Amanda Avenue, Glenanda, Johannesburg, and I, Andrew Georgiou of 41 Taunton Place, Esselen Street, Hillbrow, Johannesburg, and I, Hymie Greenberg of 104 Pitts Avenue, Crowthorne, Kyalami, Verwoerdburg, and I, Isadore Herson of 23 De Mist Street, Dewetshof, Johannesburg, and I, Mervyn Leon Herson of 403 Regent Place, Regent Street, Yeoville, Johannesburg, and I, William Hoffmann of 406 Marble Arch, Goldreich Street, Hillbrow, Johannesburg, and I, Davis Hope of 210 Rivermead, Sally Alley, Kentview, Johannesburg, and I, Lionel Hope of 54 Ley Road, Victory Park, Johannesburg, and I, Raphael Isaacs of 74 Chesterfield House, Twist Street, Johannesburg, and I, Charles Jacks of 605 Burton Court, Pretoria Street, Hillbrow, Johannesburg, and I, Stanley Jacks of 103 Oak Road, Silvamonte Extension, Johannesburg, and I, Albert Irving Jacks of 83 4th Road, Kew, Johannesburg, and I, Cyril Solomon Jones of 202 Summerhill, Sally's Alley, Kentview, Johannesburg, and I, Roy Anthony Lebenon of 74 Homestead Road, Bramley, Johannesburg, and I, Samuel Lieb of 134 Leicester Road, Kensington, Johannesburg, and I, Aron Mann of 104 Gravenhage, Otto Street, Illovo, Johannesburg, and I, Leslie Louis Maris of 28 Highlands Gardens, Highlands North, Johannesburg, and I, Peter Gordon Martin of 16 Bonifay, Pendoring Road, Blackheath, Johannesburg, and I, Michael Ivan Miller of 1209 Tygerberg, Tudhope Avenue, Berea, Johannesburg, and I, Mike Moritz of 54 Armadale Street, Sydenham, Johannesburg, and I, Alec Nofal of 28A Seventh Street, Linden, Johannesburg, and I, Joseph Peter of 15 Jukskei Street, Kelland, Randburg, and I, Alexander Johannes Potgieter of 441 Ontdekkers Road, Florida, Transvaal, and I, Ramon Solomon of 33 Halifax Street, Bryanston, Sandton, and I, Aristotle Stamatiadis of 11 Turnstone, Dewetshof Extension, Johannesburg, and I, Johannes Cornelius Stroobach of 235 Main Avenue, Ferndale, Randburg, and I, Herbert Suchet of 63 Dunrobbin Street, Sydenham, Johannesburg, and I, Johannes Ryk van der Linden, of 56 Idol Road,

Johannes Ryk van der Linden van Idolweg 56, Lynnwood Glen, Pretoria, en ek, Neil Symons van University Gate 405, Amershofstraat, Braamfontein, Johannesburg.

Ons, die bovermelde, gee hiermee kennis dat ons van voorneme is om by die Transvaalse Beroepswedderslisensiekomitee aansoek te doen om 'n sertifikaat waarby die uitreiking van 'n Beroepswedderslisensie ingevolge Ordonnansie 26 van 1925 gmagtig word.

Iedereen wat beswaar wil maak teen die toestaan van so 'n sertifikaat of wat enige feit of inligting in verband daarmee aan die Komitee wil voorle, kan dit skriftelik aan die Sekretaris van die Transvaalse Beroepswedderslisensiekomitee, Privaatsak X64, Pretoria, 0001, doen om hom voor of op 25 Junie 1975 te bereik. Iedere sodanige persoon moet sy volle naam, beroep en posadres verstrek.

4-11

KENNISGEWING 237 VAN 1975.

KENNISGEWING — BOOKMAKERSLISENSIE.

Ek, Peter Lebenon Bechus, Agstelaan 99, Sydenham, Johannesburg, en ek, Alan Bowman, Sloan Square 307, Killarney, Johannesburg; en ek, Philip Braverman, Gladysstraat 19, Cyrildene, Johannesburg; en ek, Morris Cohen, Linksview 308, Corletterylaan, Illovo, Johannesburg; en ek, Raymond Donenberg, La Fayette 205, Corletterylaan, Illovo, Johannesburg; en ek, Hector Herbert Dunbar, Dordelaan 74, Roodepoort; en ek, Bentley Fisher, Greenoaks 1, Wesstraat, Sandown, Sandton; en ek, Lazar Jankelowitz, Sewendelaan 9, Lower Houghton, Johannesburg; en ek, Leslie Kourie, Acaciaweg 17, Chiselhurst, Sandton; en ek, Louis Simon Kruger, Chiltonstraat 12, Glenhazel, Johannesburg; en ek, Kallie Lebenon, Louis Bothalaan 453, Highlands-Noord, Johannesburg; en ek, Ronald Frederick Litten, St. Patrickweg 31, Houghton, Johannesburg; en ek, Michael Maris, Hydegate, Hyde Park, Johannesburg; en ek, Henry Merlin, Berylstraat 43, Cyrildene, Johannesburg; en ek, Isaac Jacob Peltz, Nottinghamweg 120, Kensington, Johannesburg; en ek, John Lourens Potgieter, Harold-Jean Hof 104, Louis Bothalaan, Johannesburg; en ek, Hyman Sachs, Southlaan 116, Athol, Johannesburg; en ek, Harry Charles Schneider, Morsimweg 54, Hyde Park, Johannesburg; en ek, Joseph Selig Sher, Whitfordweg 10, Klippoortjie, Germiston; en ek, Hyman Sofer, Tweedestraat 25, Hyde Park, Johannesburg; en ek, Campbell Emanuel Sogot, Athlonelaan 29, Sandringham, Johannesburg; en ek, Arie Johannes Stroobach, Cardifweg 11, Parkwood, Johannesburg; en ek, Aubrey Lionel Sutton, Liduina Singel 7, Glenhazel, Johannesburg; en ek, Harry Symons, Kentweg 65, Dunkeld, Johannesburg; en ek, William Bernard Walton, Taitstraat 90, Pretoria; en ek, Lionel Herbert Yates, Wanderers Gardens 304, Birdhaven, Johannesburg; en ek, Ernest David Fingleson, Glenridge 304, Elton Hill, Johannesburg; en ek, Joseph Koski, Victoriastraat 29, Rossettenville, Johannesburg; en ek, Peter Charles William Lamb, Tweedestraat 44, Highlands-Noord, Johannesburg; en ek, Aron Weiner, Glenridge 309, Elton Hill, Johannesburg, gee hiermee kennis dat ons van voorneme is, om by die Transvaalse Beroepswedderslisensiekomitee aansoek te doen om 'n sertifikaat waarby die uitreiking van 'n beroepswedderslisensie, ingevolge Ordonnansie 26 van 1925 gmagtig word.

Lynnwood Glen, Pretoria, and I, Neil Symons of 405 University Gate, Amershof Street, Braamfontein, Johannesburg.

We, the above, do hereby give notice that it is our intention to apply to the Transvaal Bookmakers' Licensing Committee for a certificate authorizing the issue of a Bookmaker's Licence in terms of Ordinance 26 of 1925.

Any person who wishes to object to the granting of such a certificate or who wishes to lay before the Committee any fact or information in connection therewith, may do so in writing to the Secretary of the Transvaal Bookmakers' Licensing Committee, Private Bag X64, Pretoria, to reach him on or before 25 June, 1975. Every such person is required to state his full name, occupation and postal address.

4-11

NOTICE 237 OF 1975.

NOTICE — BOOKMAKER'S LICENCE.

I, Peter Lebenon Bechus, 99 Eighth Avenue, Sydenham, Johannesburg; and I, Alan Bowman, 307 Sloan Square, Killarney, Johannesburg; and I, Philip Braverman, 19 Gladys Street, Cyrildene, Johannesburg; and I, Morris Cohen, 308 Linksview, Corlette Drive, Illovo, Johannesburg; and I, Raymond Donenberg, 205 La Fayette, Corlette Drive, Illovo, Johannesburg; and I, Hector Herbert Dunbar, 74 Third Avenue, Roodepoort; and I, Bentley Fisher, 1 Greenoaks, West Street, Sandown, Sandton; and I, Lazar Jankelowitz, 9 Seventh Street, Lower Houghton, Johannesburg; and I, Leslie Kourie, 17 Acacia Road Chiselhurst, Johannesburg, and I, Louis Simon Kruger, 12 Chilton Avenue, Glenhazel, Johannesburg; and I, Kallie Lebenon, 453 Louis Botha Avenue, Highlands North, Johannesburg; and I, Ronald Frederick Litten, 31 St. Patrick Road, Houghton, Johannesburg; and I, Michael Maris, Hydegate, Hyde Park, Johannesburg; and I, Henry Merlin, 43 Beryl Street, Cyrildene, Johannesburg; and I, Isaac Jacob Peltz, 120 Nottingham Road, Kensington, Johannesburg; and I, John Lourens Potgieter, 104 Harold-Jean Court, Louis Botha Avenue, Johannesburg; and I, Hyman Sachs, 116 South Avenue, Athol, Johannesburg; and I, Harry Charles Schneider, 54 Morsim Road, Hyde Park, Johannesburg; and I, Joseph Selig Sher, 10 Whitford Avenue, Klippoortjie, Germiston; and I, Hyman Sofer, 25 Second Street, Hyde Park, Johannesburg; and I, Campbell Emanuel Sogot, 29 Athlone Avenue, Sandringham, Johannesburg; and I, Arie Johannes Stroobach, 11 Cardiff Road, Parkwood, Johannesburg; and I, Aubrey Lionel Sutton, 7 Liduina Crescent, Glenhazel, Johannesburg; and I, Harry Symons, 65 Kent Road, Dunkeld, Johannesburg; and I, William Bernard Walton, 90 Tait Street, Pretoria; and I, Lionel Herbert Yates, 304 Wanderers Gardens, Birdhaven, Johannesburg; and I, Ernest David Fingleson, 304 Glenridge, Elton Hill, Johannesburg; and I, Joseph Koski, 29 Victoria Road, Rossettenville, Johannesburg; and I, Peter Charles William Lamb, 44 Second Avenue, Highlands North, Johannesburg; and I, Aron Weiner, 309 Glenridge, Elton Hill, Johannesburg, do hereby give notice that it is my intention to apply to the Transvaal Bookmakers' Licensing Committee, for a certificate authorizing the issue of a Bookmaker's Licence in terms of Ordinance 26 of 1925.

Iedereen wat beswaar wil maak teen die toestaan van so 'n sertifikaat of wat enige feit of inligting in verband daarmee aan die Komitee wil voorlê, kan dit skriftelik aan die Sekretaris van die Transvaalse Beroepswedderslisensiekomitee, Privaatsak X64, Pretoria, doen om hom voor of op 25 Junie 1975 te bereik. Iedere sodanige persoon moet sy volle naam, beroep en posadres verstrek.

4-11

## KENNISGEWING 238 VAN 1975.

## KENNISGEWING — BOOKMAKERSLISENSIE.

Ek, Gerald Leslie Ingel van Nieuwestraat 96, Potchefstroom en ek, Albert Pickover van Smitstraat 77, Potchefstroom gee hiermee kennis dat ons van voorneme is om by die Transvaalse Beroepswedderslisensiekomitee aansoek te doen om 'n sertifikaat waarby die uitreiking van 'n beroepswedderslisensie ingevolge Ordonnansie 26 van 1925 gemagtig word.

Iedereen wat beswaar wil maak teen die toestaan van so 'n sertifikaat of wat enige feit of inligting in verband daarmee aan die Komitee wil voorlê, kan dit skriftelik aan die Sekretaris van die Transvaalse Beroepswedderslisensiekomitee, Privaatsak X64, Pretoria, doen om hom voor of op 25 Junie 1975 te bereik. Iedere sodanige persoon moet sy volle naam, beroep en posadres verstrek.

4-11

## KENNISGEWING 239 VAN 1975.

## KENNISGEWING — BOOKMAKERSLISENSIE.

- Ek, G. Sangiorgio van Marcorina 5, Kerkstraat, Potchefstroom gee hiermee kennis dat ek van voorneme is om by die Transvaalse Beroepswedderslisensiekomitee aansoek te doen om 'n sertifikaat waarby die uitreiking van 'n beroepswedderslisensie ingevolge Ordonnansie 26 van 1925 gemagtig word.

Iedereen wat beswaar wil maak teen die toestaan van so 'n sertifikaat of wat enige feit of inligting in verband daarmee aan die Komitee wil voorlê, kan dit skriftelik aan die Sekretaris van die Transvaalse Beroepswedderslisensiekomitee, Privaatsak X64, Pretoria, doen om hom voor of op 25 Junie 1975 te bereik. Iedere sodanige persoon moet sy volle naam, beroep en posadres verstrek.

4-11

## KENNISGEWING 240 VAN 1975.

## KENNISGEWING — BOOKMAKERSLISENSIE.

Ons, Marthinus Hermanus Potgieter van Athlone Ry-laan 1, Drie Riviere, Vereeniging; Julian Martin Chilewitz van Generaal Hertzogweg 140, Drie Riviere, Vereeniging; Barry Leslie Teren van Chopinstraat 30, Vanderbijlpark; Claude Delmore Gainer van Central Hotel, Vereeniging; Pieter Daniel van der Westhuizen van Hendrik Verwoerdstraat 168, Nigel, gee hiermee kennis dat ons van voorneme is om by die Transvaalse Beroepswedderslisensiekomitee aansoek te doen om 'n sertifikaat waarby die uitreiking van 'n beroepswedderslisensie ingevolge Ordonnansie 26 van 1925 gemagtig word.

Any person who wishes to object to the granting of such a certificate or who wishes to lay before the Committee any fact or information in connection therewith, may do so in writing to the Secretary of the Transvaal Bookmakers' Licensing Committee, Private Bag X64, Pretoria, to reach him on or before the 25th June, 1975. Every such person is required to state his full name, occupation and postal address.

4-11

## NOTICE 238 OF 1975.

## NOTICE — BOOKMAKER'S LICENCE.

I, Gerald Leslie Ingel, of 96 Nieuwe Street, Potchefstroom, and I, Albert Pickover of 77 Smit Street, Potchefstroom, do hereby give notice that it is our intention to apply to the Transvaal Bookmakers' Licensing Committee for a certificate authorizing the issue of a Bookmaker's Licence in terms of Ordinance 26 of 1925.

Any person who wishes to object to the granting of such a certificate or who wishes to lay before the Committee any fact or information in connection therewith, may do so in writing to the Secretary of the Transvaal Bookmakers' Licensing Committee, Private Bag X64, Pretoria, to reach him on or before the 25th June, 1975. Every such person is required to state his full name, occupation and postal address.

4-11

## NOTICE 239 OF 1975.

## NOTICE — BOOKMAKER'S LICENCE.

I, G. Sangiorgio of 5 Marcorina, Kerk Street, Potchefstroom do hereby give notice that it is my intention to apply to the Transvaal Bookmakers' Licensing Committee for a certificate authorizing the issue of a bookmaker's licence in terms of Ordinance 26 of 1925.

Any person who wishes to object to the granting of such a certificate, or who wishes to lay before the Committee any fact or information in connection therewith, may do so in writing to the Secretary of the Transvaal Bookmakers' Licensing Committee, Private Bag X64, Pretoria, to reach him on or before 25 June, 1975. Every such person is required to state his full name, occupation and postal address.

4-11

## NOTICE 240 OF 1975.

## NOTICE — BOOKMAKER'S LICENCE.

We, Marthinus Hermanus Potgieter of 1 Athlone Drive, Three Rivers, Vereeniging; Julian Martin Chilewitz of 140 General Hertzog Road, Three Rivers, Vereeniging; Barry Leslie Teren of 30 Chopin Street, Vanderbijlpark; Claude Delmore Gainer of Central Hotel, Vereeniging; Pieter Daniel van der Westhuizen of 168 Hendrik Verwoerd Street, Nigel, do hereby give notice that it is our intention to apply to the Transvaal Bookmaker's Licensing Committee for a certificate authorising the issue of a bookmaker's licence in terms of Ordinance 26 of 1925.

Iedereen wat beswaar wil maak teen die toestaan van so 'n sertifikaat of wat enige feit of inligting in verband daarmee aan die komitee wil voorlê, kan dit skriftelik aan die Sekretaris van die Transvaalse Beroepswedders-lisensiekomitee, Privaatsak X64, Pretoria, doen om hom voor of op 25 Junie 1975 te bereik. Iedere sodanige persoon moet sy volle naam, beroep en posadres ver-strek.

4-11

KENNISGEWING 241 VAN 1975.

KENNISGEWING — BOOKMAKERSLISENSIE.

Ons, Jules Price van Sunnyhoek 105, Hospital Hill, Johannesburg; Jimmy Sarkis van Macdonaldstraat 6, Glenadrienne, Santon; Myer Louis Lessick van Zuid-straat 19, Rouxville, Johannesburg, en Edward John Joseph van Southstraat 85, Athol Santon, gee hiermee kennis dat ons van voorneme is om by die Transvaalse Beroepswedderslisensiekomitee aansoek te doen om 'n sertifikaat waarby die uitreiking van 'n beroepswedders-lisensie ingevolge Ordonnansie 26 van 1925 gemagtig word.

Iedereen wat beswaar wil maak teen die toestaan van so 'n sertifikaat of wat enige feit of inligting in verband daarmee aan die Komitee wil voorlê, kan dit skriftelik aan die Sekretaris van die Transvaalse Beroepswedders-lisensiekomitee, Privaatsak X64, Pretoria, doen om hom voor of op 25 Junie 1975 te bereik. Iedere sodanige persoon moet sy volle naam, beroep en posadres ver-strek.

4-11

KENNISGEWING 243 VAN 1975.

VOORGESTELDE UITBREIDING VAN GRENSE VAN DORP BENONI UITBREIDING 9.

Ingevolge artikel 82(4) van die Ordonnansie op Dorps-beplanning en Dorpe, 1965, word hierby bekend gemaak dat die Stadsraad van Benoni aansoek gedoen het om die uitbreiding van die grense van dorp Benoni Uitbreiding 9 om 'n gedeelte van die Restante Gedeelte van Gedeelte 6 van die plaas Rietfontein No. 115-I.R., distrik Benoni te omvat.

Die betrokke gedeelte is geleë noord van en grens aan Restant van Gedeelte 6 van die plaas Rietfontein No. 115-I.R. Wes van en grens aan Barnsleystraat en sal vir toegang tot paaië doeleindes gebruik word.

Die aansoek en die betrokke planne, dokumente en inligting lê ter insae by die kantoor van die Direkteur, Kamer B206A, 2de Vloer, Blok B, Provinsiale Gebou, Pretoriusstraat, Pretoria, vir 'n tydperk van vier weke na datum hiervan.

Iedereen wat beswaar wil maak teen die toestaan van die aansoek of wat begerig is om in die saak gehoor te word of vertoë te rig, moet die Direkteur skriftelik in kennis stel. Sodanige kennisgewing moet nie later nie as vier weke vanaf die datum van die eerste publikasie van hierdie kennisgewing in die *Provinsiale Koerant* deur die Direkteur van Plaaslike Bestuur ontvang word.

Any person who wishes to object to the granting of such a certificate, or who wishes to lay before the Committee any fact or information in connection therewith, may do so in writing to the Secretary of the Transvaal Bookmakers' Licensing Committee, Private Bag X64, Pretoria, to reach him on or before the 25th June 1975. Every such person is required to state his full name, occupation and postal address.

4-11

NOTICE 241 OF 1975.

NOTICE — BOOKMAKER'S LICENCE.

We, Jules Price of Sunnyhoek 105, Hospital Hill, Johannesburg; Jimmy Sarkis of 6 Macdonald Street, Glenadrienne, Santon; Myer Louis Lessick of 19 Zuid Street, Rouxville, Johannesburg, and Edward John Joseph of 85 South Street, Athol Santon, do hereby give notice that it is our intention to apply to the Transvaal Bookmakers' Licensing Committee for a certificate authorizing the issue of a bookmaker's licence in terms of Ordinance 26 of 1925.

Any person who wishes to object to the granting of such a certificate, or who wishes to lay before the Committee any fact or information in connection therewith, may do so in writing to the Secretary of the Transvaal Bookmakers' Licensing Committee, Private Bag X64, Pretoria, to reach him on or before 25 June 1975. Every such person is required to state his full name, occupation and postal address.

4-11

NOTICE 243 OF 1975.

PROPOSED EXTENSION OF BOUNDARIES OF BENONI EXTENSION 9 TOWNSHIP.

It is hereby notified in terms of section 82(4) of the Town-planning and Townships Ordinance, 1965, that application has been made by the Town Council of Benoni for permission to extend the boundaries of Benoni Extension 9 Township to include a portion of the Remaining Extent of Portion 6 of the farm Rietfontein No. 115-I.R.; district Benoni.

The relevant portion is situate north of and abuts Remainder of Portion 6 of the farm Rietfontein No. 115-I.R. West of and abuts Barnsley Street and is to be used for access for road purposes.

The application together with the relevant plans, documents and information, is open for inspection at the office of the Director, Room B206A, 2nd Floor, Block B, Provincial Building, Pretorius Street, Pretoria, for a period of four weeks from the date hereof.

Any person who wishes to object to the granting of the application or who is desirous of being heard or of making representations in the matter, shall communicate in writing with the Director of Local Government. Such communication shall be received by the Director not later than four weeks from the date of the first publication of this notice in the *Provincial Gazette*.



Alle besware moet in duplo ingedien word en gerig word aan die Direkteur, Departement van Plaaslike Bestuur, Privaatsak X437, Pretoria, 0001.

E UYS,  
Direkteur van Plaaslike Bestuur.  
Pretoria, 4 Junie 1975.

PB. 4-8-2-123-1  
4-11

KENNISGEWING 246 VAN 1975.

PRETORIA-WYSIGINGSKEMA 233.

Hierby word ooreenkomstig die bepalings van artikel 46 van die Ordonnansie op Dorpsbeplanning en Dorpe, 1965, (soos gewysig) bekend gemaak dat die eienaar mev. Annabelle Collinette, P/a mnre. Haacke, Sher & Aab, Posbus 174, Pretoria, aansoek gedoen het om Pretoria-dorpsbeplanningskema 1974 te wysig deur die hersonering van Erf 969 geleë aan Lyrastraat, dorp Waterkloof Ridge, van "Spesiale Woon" met 'n digtheid van "Een woonhuis per Erf" tot "Spesiale Woon" met 'n digtheid van "Een woonhuis per 2 000 m<sup>2</sup>".

Verdere besonderhede van hierdie wysigingskema (wat Pretoria-wysigingskema 233 genoem sal word) lê in die kantoor van die Direkteur van Plaaslike Bestuur, Kamer B206A, Provinsiale Gebou, Pretoriusstraat, Pretoria, en in die kantoor van die Stadsclerk van Pretoria, ter insae.

Enige beswaar of verhoë teen die aansoek kan te eniger tyd binne 'n tydperk van 4 weke vanaf die datum van hierdie kennisgewing aan die Direkteur van Plaaslike Bestuur by bovermelde adres of Privaatsak X437, Pretoria, en die Stadsclerk, Posbus 440, Pretoria, skriftelik voorgelê word.

E. UYS,  
Direkteur van Plaaslike Bestuur.  
Pretoria, 11 Junie 1975.

PB. 4-9-2-3H-233  
11-18

KENNISGEWING 247 VAN 1975.

VEREENIGING-WYSIGINGSKEMA 1/101.

Die Direkteur van Plaaslike Bestuur gee hierby kennis kragtens artikel 31 van die Ordonnansie op Dorpsbeplanning en Dorpe, 1965 (Ordonnansie 25 van 1965), dat die Stadsraad van Vereeniging 'n voorlopige skema, wat 'n wysigingskema is, te wete, die Vereeniging-wysigingskema 1/101 voorgelê het om die betrokke dorpsbeplanningskema in werking, te wete, die Vereeniging-dorpsaanlegskema 1, 1956 te wysig.

Die grond wat in voornoemde voorlopige skema ingesluit is, is die volgende:

Die hersonering van die Restant van Erf 560, geleë aan Generaal Smutsweg, dorp Duncanville, van "Nywereheid" tot "Spesiaal" vir die oprigting van 'n brandstof vulstasie en openbare garage.

Die voornoemde voorlopige skema is vir inspeksie beskikbaar op die kantoor van die Direkteur van Plaaslike Bestuur, Kamer B206A, Provinsiale Gebou, Pretoriusstraat, Pretoria en van die Stadsclerk van die Stadsraad van Vereeniging.

All objections must be lodged in duplicate, and addressed to the Director of Local Government, Private Bag X437, Pretoria, 0001.

E. UYS,  
Director of Local Government.  
Pretoria, 4 June, 1975.

PB. 4-8-2-123-1  
4-11

NOTICE 246 OF 1975.

PRETORIA AMENDMENT SCHEME 233.

It is hereby notified in terms of section 46 of the Town-planning and Townships Ordinance, 1965, (as amended) that application has been made by the owner Mrs. Annabelle Collinette, C/o Messrs. Haacke, Sher & Aab, P.O. Box 174, Pretoria, for the amendment of Pretoria Town-planning Scheme 1974, by rezoning Erf 969, situate on Lyra Street, Waterkloof Ridge Township from "Special Residential" with a density of "One dwelling per Erf" to "Special Residential" with a density of "One dwelling per 2 000 m<sup>2</sup>".

The amendment will be known as Pretoria Amendment Scheme 233. Further particulars of the scheme are open for inspection at the office of the Town Clerk, Pretoria, and at the office of the Director of Local Government, Room B206A, Provincial Building, Pretorius Street, Pretoria.

Any objection or representations in regard to the application shall be submitted to the Director of Local Government, in writing, at the above address or Private Bag X437, Pretoria, and the Town Clerk, P.O. Box 440, Pretoria, at any time within a period of 4 weeks from the date of this notice.

E. UYS,  
Director of Local Government.  
Pretoria, 11 June, 1975.

PB. 4-9-2-3H-233  
11-18

NOTICE 247 OF 1975.

VEREENIGING AMENDMENT SCHEME 1/101.

The Director of Local Government hereby gives notice in terms of section 31 of the Town-planning and Townships Ordinance, 1965 (Ordinance 25 of 1965), that the Town Council of Vereeniging has submitted an interim scheme, which is an amendment scheme, to wit, the Vereeniging Amendment Scheme 1/101 to amend the relevant town-planning scheme in operation, to wit, the Vereeniging Town-planning Scheme, 1, 1956.

The land included in the aforesaid interim scheme is the following:

The rezoning of the Remainder of Erf 560, situate on General Smuts Road, Duncanville Township, from "Industrial" to "Special" for the erection of a petrol filling station and public garage.

The aforesaid interim scheme is open for inspection at the office of the Director of Local Government, Room B206A, Provincial Building, Pretorius Street, Pretoria, and at the office of the Town Clerk of the Town Council of Vereeniging.

Waar, kragtens die bepalings van artikel 32 van voornoemde Ordonnansie, enige eienaar of besitter van onroerende eiendom en enige plaaslike bestuur die reg het om 'n beswaar in te dien of vertoë te rig in verband met sodanige voorlopige skema, moet sodanige beswaar of sodanige vertoë binne vier weke vanaf die eerste publikasie van hierdie kennisgewing in die *Provinsiale Koerant* skriftelik aan die Direkteur van Plaaslike Bestuur by bogemelde adres of Privaatsak X437, Pretoria voorgelê word.

Pretoria, 11 Junie 1975.

PB. 4-9-2-36-101  
11-18

KENNISGEWING 248 VAN 1975.

JOHANNESBURG-WYSIGINGSKEMA 1/820.

Hierby word ooreenkomstig die bepalings van artikel 46 van die Ordonnansie op Dorpsbeplanning en Dorpe, 1965 (soos gewysig), bekend gemaak dat die eenaars Esties Properties (Pty.) (Ltd.) and Rapport-Uitgewers (Eiendoms) Beperk, P/a Rapport-Uitgewers (Edms.) Bpk., Posbus 8422, Johannesburg aansoek gedoen het om Johannesburg-dorpsaanlegkema 1, 1946 te wysig deur die hersonering van Erf 497 geleë aan Nindstraat en Erf 496 geleë op die hoek van Nindstraat en Siemertweg, dorp Doornfontein, van —

- (a) (Erf 497) "Algemene Woon" en
- (b) (Erf 496) "Spesiaal" vir kantore, vertoonkamers en pakhuisse

almal tot "Spesiaal", gebruikstreek VII, vir kantore, vertoonkamers en pakhuisse onderworpe aan sekere voorwaardes.

Verdere besonderhede van hierdie wysigingskema (wat Johannesburg-wysigingskema 1/820 genoem sal word) lê in die kantoor van die Direkteur van Plaaslike Bestuur, Kamer B206A, Provinsiale Gebou, Pretoriusstraat, Pretoria, en in die kantoor van die Stadsklerk van Johannesburg ter insae.

Enige beswaar of vertoë teen die aansoek kan te eniger tyd binne 'n tydperk van 4 weke vanaf die datum van hierdie kennisgewing aan die Direkteur van Plaaslike Bestuur by bovermeldê adres of Privaatsak X437, Pretoria, en die Stadsklerk, Posbus 1049, Johannesburg skriftelik voorgelê word.

E. UYS,  
Direkteur van Plaaslike Bestuur.

Pretoria, 11 Junie 1975.

PB. 4-9-2-2-820  
11-18

KENNISGEWING 249 VAN 1975.

ERMELO-WYSIGINGSKEMA 1/37.

Hierby word ooreenkomstig die bepalings van artikel 46 van die Ordonnansie op Dorpsbeplanning en Dorpe, 1965 (soos gewysig), bekend gemaak dat die eienaar mnr. E. M. Roy, P/a Dr. M. M. Nolte, Posbus 114, Ermelo, aansoek gedoen het om Ermelo-dorpsaanlegkema 1, 1954, te wysig deur die hersonering van 'n gedeelte van gekonsolideerde Erf 1319, geleë aan Jansenstraat, dorp Ermelo, van "Spesiale Woon" met 'n digtheid

Where in terms of section 32 of the aforesaid Ordinance, any owner or occupier of immovable property and any local authority have the right to lodge an objection or to make representations in respect of the said interim scheme, such owner or occupier or local authority shall submit such objection or may make such representations in writing to the Director of Local Government, at the above address or Private Bag X437, Pretoria, within a period of four weeks from the date of the first publication of this notice in the *Provincial Gazette*.

Pretoria, 11 June, 1975.

PB. 4-9-2-36-101  
11-18

NOTICE 248 OF 1975.

JOHANNESBURG AMENDMENT SCHEME 1/820.

It is hereby notified in terms of section 46 of the Town-planning and Townships Ordinance, 1965 (as amended) that application has been made by the owners Esties Properties (Pty.) (Ltd.) and Rapport-Uitgewers (Eiendoms) Beperk, C/o Rapport-Uitgewers (Edms.) Bpk., P.O. Box 8422, Johannesburg for the amendment of Johannesburg Town-planning Scheme 1, 1946 by rezoning Erf 497 situated on Nind Street and Erf 496 situated on the corner of Nind Street and Siemert Road, Doornfontein Township, from

- (a) (Erf 497) "General Residential" and
- (b) (Erf 496) "Special" for offices, showrooms and storerooms

all to "Special" Use Zone VII, for offices, showrooms and warehouses subject to certain conditions.

The amendment will be known as Johannesburg Amendment Scheme 1/820. Further particulars of the Scheme are open for inspection at the office of the Town Clerk, Johannesburg and at the office of the Director of Local Government, Room B206A, Provincial Building, Pretorius Street, Pretoria.

Any objection or representations in regard to the application shall be submitted to the Director of Local Government, in writing, at the above address or Private Bag X437, Pretoria, and the Town Clerk, P.O. Box 1049, Johannesburg at any time within a period of 4 weeks from the date of this notice.

E. UYS,  
Director of Local Government.

Pretoria, 11 June, 1975.

PB. 4-9-2-2-820  
11-18

NOTICE 249 OF 1975.

ERMELO AMENDMENT SCHEME 1/37.

It is hereby notified in terms of section 46 of the Town-planning and Townships Ordinance, 1965 (as amended) that application has been made by the owner Mr. E. M. Roy, C/o Dr. M. M. Nolte, P.O. Box 114, Ermelo for the amendment of Ermelo Town-planning Scheme 1, 1954, by rezoning a portion of consolidated Erf 1319, situated on Jansen Street, Ermelo Town-



van "Een woonhuis per 15 000 vk. vt." tot "Spesiale Woon" met 'n digtheid van "Een woonhuis per 12 000 vk. vt."

Verdere besonderhede van hierdie wysigingskema (wat Ermelo-wysigingskema 1/37 genoem sal word) lê in die kantoor van die Direkteur van Plaaslike Bestuur, Kamer B206A, Provinsiale Gebou, Pretoriusstraat, Pretoria, en in die kantoor van die Stadsklerk van Ermelo ter insae.

Enige beswaar of verhoë teen die aansoek kan te eniger tyd binne 'n tydperk van 4 weke vanaf die datum van hierdie kennisgewing aan die Direkteur van Plaaslike Bestuur by bovermelde adres of Privaatsak X437, Pretoria, en die Stadsklerk, Posbus 48, Ermelo skriftelik voorgelê word.

E. UYS,  
Direkteur van Plaaslike Bestuur.

Pretoria, 11 Junie 1975.

PB. 4-9-2-14-37  
11—18

#### KENNISGEWING 250 VAN 1975.

#### PRETORIA-WYSIGINGSKEMA 239.

Hierby word ooreenkomstig die bepalings van artikel 46 van die Ordonnansie op Dorpsbeplanning en Dorpe, 1965 (soos gewysig), bekend gemaak dat die eienaar mnr. Pretoria Bypass Investments (Pty.) Ltd., P/a mnr. Viljoen en Van Zyl, Posbus 1889, Pretoria, aansoek gedoen het om Pretoria-dorpsbeplanningskema, 1974, te wysig deur die hersonering van die Restant van Erf 12, geleë aan Baviaanspoortweg, dorp East Lynne, van "Algemene Besigheid" met 'n digtheid van "Een woonhuis per Erf" tot "Algemene Besigheid", Gebruikstreek VIII, onderworpe aan sekere voorwaardes.

Verdere besonderhede van hierdie wysigingskema (wat Pretoria-wysigingskema 239 genoem sal word) lê in die kantoor van die Direkteur van Plaaslike Bestuur, Kamer B206A, Provinsiale Gebou, Pretoriusstraat, Pretoria, en in die kantoor van die Stadsklerk van Pretoria ter insae.

Enige beswaar of verhoë teen die aansoek kan te eniger tyd binne 'n tydperk van 4 weke vanaf die datum van hierdie kennisgewing aan die Direkteur van Plaaslike Bestuur by bovermelde adres of Privaatsak X437, Pretoria, en die Stadsklerk, Posbus 440, Pretoria skriftelik voorgelê word.

E. UYS,  
Direkteur van Plaaslike Bestuur.

Pretoria, 11 Junie 1975.

PB. 4-9-2-3H-239  
11—18

#### KENNISGEWING 251 VAN 1975.

#### PRETORIA-WYSIGINGSKEMA 234.

Hierby word ooreenkomstig die bepalings van artikel 46 van die Ordonnansie op Dorpsbeplanning en Dorpe, 1965 (soos gewysig), bekend gemaak dat die eienaar mev. G. S. van Ginkel, P/a Mnr. Swart, Olivier en Prinsen, Posbus 2405, Pretoria, aansoek gedoen het om Pretoria dorpsbeplanningskema 1974, te wysig deur die hersonering van Erwe 518 en 520, geleë aan Presidentstraat, dorp Silverton, van "Spesiale Woon" met 'n

ship, from "Special Residential" with a density of "One dwelling per 15 000 sq. ft." to "Special Residential" with a density of "One dwelling per 12 000 sq. ft."

The amendment will be known as Ermelo Amendment Scheme 1/37. Further particulars of the Scheme are open for inspection at the office of the Town Clerk, Ermelo and at the office of the Director of Local Government, Room B206A, Provincial Building, Pretorius Street, Pretoria.

Any objection or representations in regard to the application shall be submitted to the Director of Local Government, in writing, at the above address or Private Bag X437, Pretoria, and the Town Clerk, P.O. Box 48, Ermelo at any time within a period of 4 weeks from the date of this notice.

E. UYS,  
Director of Local Government.

Pretoria, 11 June, 1975.

PB. 4-9-2-14-37  
11—18

#### NOTICE 250 OF 1975.

#### PRETORIA AMENDMENT SCHEME 239.

It is hereby notified in terms of section 46 of the Town-planning and Townships Ordinance, 1965 (as amended) that application has been made by the owner Messrs. Pretoria Bypass Investments (Pty.) Ltd., C/o Messrs. Viljoen and Van Zyl, P.O. Box 1889, Pretoria, for the amendment of Pretoria Town-planning Scheme 1974, by rezoning the Remaining Extent of Erf 12, situate on Baviaanspoort Road, East Lynne Township, from "General Business" with a density of "One dwelling per Erf" to "General Business", Use Zone VIII, subject to certain conditions.

The amendment will be known as Pretoria Amendment Scheme 239. Further particulars of the Scheme are open for inspection at the office of the Town Clerk, Pretoria and at the office of the Director of Local Government, Room B206A, Provincial Building, Pretorius Street, Pretoria.

Any objection or representations in regard to the application shall be submitted to the Director of Local Government, in writing, at the above address or Private Bag X437, Pretoria, and the Town Clerk, P.O. Box 440, Pretoria at any time within a period of 4 weeks from the date of this notice.

E. UYS,  
Director of Local Government.

Pretoria, 11 June, 1975.

PB. 4-9-2-3H-239  
11—18

#### NOTICE 251 OF 1975.

#### PRETORIA AMENDMENT SCHEME 234.

It is hereby notified in terms of section 46 of the Town-planning and Townships Ordinance, 1965 (as amended) that application has been made by the owner Mrs. G. S. van Ginkel, C/o Messrs. Swart, Olivier and Prinsen, P.O. Box 2405, Pretoria, for the amendment of Pretoria Town-planning Scheme 1974, by rezoning Erven 518 and 520, situated on President Street, Silverton Township, from "Special Residential" with a density of

digtheid van "Een woonhuis per Erf" tot "Spesiale Woon" met 'n digtheid van "Een woonhuis per 1 000 m<sup>2</sup>".

Verdere besonderhede van hierdie wysigingskema (wat Pretoria-wysigingskema 234 genoem sal word) lê in die kantoor van die Direkteur van Plaaslike Bestuur, Kamer B206A, Provinsiale Gebou, Pretoriusstraat, Pretoria, en in die kantoor van die Stadsclerk van Pretoria ter insae.

Enige beswaar of verhoë teen die aansoek kan te eniger tyd binne 'n tydperk van 4 weke vanaf die datum van hierdie kennisgewing aan die Direkteur van Plaaslike Bestuur by bovermelde adres of Privaatsak X437, Pretoria, en die Stadsclerk, Posbus 440, Pretoria skriftelik voorgelê word.

E. UYS,  
Direkteur van Plaaslike Bestuur.

Pretoria, 11 Junie 1975.

PB. 4-9-2-3H-234  
11-18

KENNISGEWING 252 VAN 1975.

ALBERTON-WYSIGINGSKEMA 1/101.

Hierby word ooreenkomstig die bepalings van artikel 46 van die Ordonnansie op Dorpsbeplanning en Dorpe, 1965 (soos gewysig), bekend gemaak dat die eienaar S. A. Posvereniging, P/a Landtect (Edms.) Bpk., Posbus 2405, Pretoria, aansoek gedoen het om Alberton-dorpsaanlegskema 1, 1948, te wysig deur die hersonering van Erf 1011, geleë aan Pieter Uysstraat, dorp Alberton Uitbreiding 15, van "Spesiale Woon" met 'n digtheid van "Een woonhuis per 7 000 vk. vt." tot "Algemene Woon" vir die oprigting van woonstelle, onderworpe aan sekere voorwaardes.

Verdere besonderhede van hierdie wysigingskema (wat Alberton-wysigingskema 1/101 genoem sal word) lê in die kantoor van die Direkteur van Plaaslike Bestuur, Kamer B206A, Provinsiale Gebou, Pretoriusstraat, Pretoria, en in die kantoor van die Stadsclerk van Alberton ter insae.

Enige beswaar of verhoë teen die aansoek kan te eniger tyd binne 'n tydperk van 4 weke vanaf die datum van hierdie kennisgewing aan die Direkteur van Plaaslike Bestuur by bovermelde adres of Privaatsak X437, Pretoria, en die Stadsclerk, Posbus 4, Alberton skriftelik voorgelê word.

E. UYS,  
Direkteur van Plaaslike Bestuur.

Pretoria, 11 Junie 1975.

PB. 4-9-2-4-101  
11-18

KENNISGEWING 253 VAN 1975.

PRETORIA-WYSIGINGSKEMA 244.

Hierby word ooreenkomstig die bepalings van artikel 46 van die Ordonnansie op Dorpsbeplanning en Dorpe, 1965 (soos gewysig), bekend gemaak dat die eienaar Die Nederduitse Gereformeerde Kerk Rietfontein-Suid, P/a Mnre. Botha, Visser en Billman, Posbus 595, Pretoria, aansoek gedoen het om Pretoria-dorpsbeplanningkema 1974, te wysig deur die hersonering van die Restant van Erf 293, geleë aan 15de Laan, dorp Rietfontein, van "Spesiale Woon" met 'n digtheid van "Een

"One dwelling per Erf" to "Special Residential" with a density of "One dwelling per 1 000 m<sup>2</sup>".

The amendment will be known as Pretoria Amendment Scheme 234. Further particulars of the Scheme are open for inspection at the office of the Town Clerk, Pretoria and at the office of the Director of Local Government, Room B206A, Provincial Building, Pretorius Street, Pretoria.

Any objection or representations in regard to the application shall be submitted to the Director of Local Government, in writing, at the above address or Private Bag X437, Pretoria, and the Town Clerk, P.O. Box 440, Pretoria at any time within a period of 4 weeks from the date of this notice.

E. UYS,  
Director of Local Government.

Pretoria, 11 June, 1975.

PB. 4-9-2-3H-234  
11-18

NOTICE 252 OF 1975.

ALBERTON AMENDMENT SCHEME 1/101.

It is hereby notified in terms of section 46 of the Town-planning and Townships Ordinance, 1965 (as amended) that application has been made by the owner S. A. Posvereniging, C/o Landtect (Pty.) Ltd., P.O. Box 2405, Pretoria, for the amendment of Alberton Town-planning Scheme 1, 1948, by rezoning Erf 1011, situated on Pieter Uys Street, Alberton Extension 15 Township, from "Special Residential" with a density of "One dwelling per 7 000 sq. ft." to "General Residential" for the erection of flats, subject to certain conditions.

The amendment will be known as Alberton Amendment Scheme 1/101. Further particulars of the Scheme are open for inspection at the office of the Town Clerk, Alberton and at the office of the Director of Local Government, Room B206A, Provincial Building, Pretorius Street, Pretoria.

Any objection or representations in regard to the application shall be submitted to the Director of Local Government, in writing, at the above address or Private Bag X437, Pretoria, and the Town Clerk, P.O. Box 4, Alberton at any time within a period of 4 weeks from the date of this notice.

E. UYS,  
Director of Local Government.

Pretoria, 11 June, 1975.

PB. 4-9-2-4-101  
11-18

NOTICE 253 OF 1975.

PRETORIA AMENDMENT SCHEME 244.

It is hereby notified in terms of section 46 of the Town-planning and Townships Ordinance, 1965 (as amended) that application has been made by the owner, The Dutch Reformed Church, Rietfontein South, C/o Messrs. Botha Visser and Billman, P.O. Box 595, Pretoria, for the amendment of Pretoria Town-planning Scheme 1974, by rezoning the Remainder of Erf 293, situate on 15th Avenue, Rietfontein Township, from "Special Residential" with a density of "One dwelling per

woonhuis per 1 000 m<sup>2</sup>” tot “Spesiaal” Gebruikstreek XI, vir die uitsluitlike doël vir die oprigting daarop, van ’n woonhuis of woonstelblok of woonstelblokke met dien verstande dat met die toestemming van die Stadsraad die erf ook gebruik kan word vir die oprigting van ’n geselligheidsaal, of ’n plek vir openbare godsdiensoefening, onderworpe aan sekere voorwaardes.

Verdere besonderhede van hierdie wysigingskema (wat Pretoria-wysigingskema 244 genoem sal word) lê in die kantoor van die Direkteur van Plaaslike Bestuur, Kamer B206A, Provinsiale Gebou, Pretoriusstraat, Pretoria, en in die kantoor van die Stadsklerk van Pretoria ter insae.

Enige beswaar of verhoë teen die aansoek kan te eniger tyd binne ’n tydperk van 4 weke vanaf die datum van hierdie kennisgewing aan die Direkteur van Plaaslike Bestuur by bovermelde adres of Privaatsak X437, Pretoria, en die Stadsklerk, Posbus 440, Pretoria skriftelik voorgelê word.

E. UYS,  
Direkteur van Plaaslike Bestuur.

Pretoria, 11 Junie 1975.

PB. 4-9-2-3H-244  
11—18

#### KENNISGEWING 254 VAN 1975.

##### EDENVALE-WYSIGINGSKEMA 1/116.

Hierby word ooreenkomstig die bepalings van artikel 46 van die Ordonnansie op Dorpsbeplanning en Dorpe, 1965, (soos gewysig) bekend gemaak dat die eienaars A. E. Weintroub, R. Buchalter, B. Jowell, Boedel van Wyle A. D. Hershler en mnr. C. H. L. Properties (Pty.) Ltd. P/a mnr. J. C. Liebenberg, Van Riebeecklaan 177, Edenvale, aansoek gedoen het om Edenvale-dorpsaanlegkema 1, 1954, te wysig deur die hersonering van Erwe 354, 355 en 356, geleë tussen Van Riebeeck- en Tiendelaan, dorp Edenvale, van “Spesiale Woon” met ’n digtheid van “Een Woonhuis per 10 000 vk. vt.” tot “Spesiaal” Gebruikstreek XVII, vir winkels (insluitende ’n kafee), kantore, werkwinkels en motorvertoonkamers, onderworpe aan sekere voorwaardes.

Verdere besonderhede van hierdie wysigingskema (wat Edenvale-wysigingskema 1/116 genoem sal word) lê in die kantoor van die Direkteur van Plaaslike Bestuur, Kamer B206A, Provinsiale Gebou, Pretoriusstraat, Pretoria, en in die kantoor van die Stadsklerk van Edenvale ter insae.

Enige beswaar of verhoë teen die aansoek kan te eniger tyd binne ’n tydperk van 4 weke vanaf die datum van hierdie kennisgewing aan die Direkteur van Plaaslike Bestuur by bovermelde adres of Privaatsak X437, Pretoria, en die Stadsklerk, Posbus 25, Edenvale, skriftelik voorgelê word.

E. UYS,  
Direkteur van Plaaslike Bestuur.

Pretoria, 11 Junie 1975.

PB. 4-9-2-13-116  
11—18

#### KENNISGEWING 255 VAN 1975.

##### LOUIS TRICHARDT-WYSIGINGSKEMA 1/20.

Hierby word ooreenkomstig die bepalings van artikel 46 van die Ordonnansie op Dorpsbeplanning en Dorpe,

1 000 m<sup>2</sup>” to “Special” Use Zone XI, for the sole purpose of erecting thereon a dwelling house or block or blocks of flats, provided that with the consent of the City Council, the erf may be used for the purpose of erecting thereon a social hall, or a place of public worship, subject to certain conditions.

The amendment will be known as Pretoria Amendment Scheme 244. Further particulars of the Scheme are open for inspection at the office of the Town Clerk, Pretoria and at the office of the Director of Local Government, Room B206A, Provincial Building, Pretorius Street, Pretoria.

Any objection or representations in regard to the application shall be submitted to the Director of Local Government, in writing, at the above address or Private Bag X437, Pretoria, and the Town Clerk, P.O. Box 440, Pretoria at any time within a period of 4 weeks from the date of this notice.

E. UYS,  
Director of Local Government.

Pretoria, 11 June, 1975.

PB. 4-9-2-3H-244  
11—18

#### NOTICE 254 OF 1975.

##### EDENVALE AMENDMENT SCHEME 1/116.

It is hereby notified in terms of section 46 of the Town-planning and Townships Ordinance, 1965 (as amended) that application has been made by the owners A. E. Weintroub, R. Buchalter, B. Jowell, Estate Late A. D. Hershler and Messrs. C. H. L. Properties (Pty.) Ltd., C/o Mr. J. C. Liebenberg, 177 Van Riebeeck Avenue, Edenvale, for the amendment of Edenvale Town-planning Scheme 1, 1954, by rezoning Erven 354, 355 and 356, situate between Van Riebeeck- and Tenth Avenue, Edenvale Township, from “Special Residential” with a density of “One dwelling per 10 000 sq. ft.” to “Special” Use Zone XVII, for shops (including a cafe) offices, workshops and motor showrooms subject to certain conditions.

The amendment will be known as Edenvale Amendment Scheme 1/116. Further particulars of the Scheme are open for inspection at the office of the Town Clerk, Edenvale, and at the office of the Director of Local Government, Room B206A, Provincial Building, Pretorius Street, Pretoria.

Any objection or representations in regard to the application shall be submitted to the Director of Local Government, in writing, at the above address or Private Bag X437, Pretoria, and the Town Clerk, P.O. Box 25, Edenvale, at any time within a period of 4 weeks from the date of this notice.

E. UYS,  
Director of Local Government.

Pretoria, 11 June, 1975.

PB. 4-9-2-13-116  
11—18

#### NOTICE 255 OF 1975.

##### LOUIS TRICHARDT AMENDMENT SCHEME 1/20.

It is hereby notified in terms of section 46 of the Town-planning and Townships Ordinance, 1965, (as amended)

1965, (soos gewysig) bekend gemaak dat die eienaar mnre. Eastridge Investments Company (Pty.) Ltd., p/a mnre. Coxwell en Steyn, Posbus 52, Louis Trichardt aansoek gedoen het om Louis Trichardt-dorpsaanlegskema 1, 1956, te wysig deur die herosnering van Erwe 139 en 140, omgrens deur Kroch-, Devenish- en Burgerstrate, dorp Louis Trichardt, van —

- (a) "Onderwys Doeleindes" (Erf 139) en
- (b) "Spesiale Woon" (Erf 140)

albei tot "Algemene Besigheid" met 'n digtheid van "Een woonhuis per erf".

Verdere besonderhede van hierdie wysigingskema (wat Louis Trichardt-wysigingskema 1/20 genoem sal word) lê in die kantoor van die Direkteur van Plaaslike Bestuur, Kamer B206A, Provinsiale Gebou, Pretoriusstraat, Pretoria, en in die kantoor van die Stadsklerk van Louis Trichardt ter insae.

Enige beswaar of vertoë teen die aansoek kan te eniger tyd binne 'n tydperk van 4 weke vanaf die datum van hierdie kennisgewing aan die Direkteur van Plaaslike Bestuur by bovermelde adres of Privaatsak X437, Pretoria, en die Stadsklerk, Posbus 96, Louis Trichardt, skriftelik voorgelê word.

E. UYS,  
Direkteur van Plaaslike Bestuur.

Pretoria, 11 Junie 1975.

PB. 4-9-2-20-20  
11—18

KENNISGEWING 256 VAN 1975.

WET OP OPHEFFING VAN BEPERKINGS 84 VAN 1967.

Ingevolge artikel 3(6) van bostaande Wet word hiermee kennis gegee dat onderstaande aansoeke deur die Direkteur van Plaaslike Bestuur ontvang is en ter insae lê by Kamer B206A, Provinsiale Gebou, Pretoriusstraat, Pretoria en in die kantoor van die betrokke plaaslike owerheid. Enige beswaar, met volledige redes daarvoor, moet skriftelik by die Direkteur van Plaaslike Bestuur, by bovermelde adres of Privaatsak X437, Pretoria, ingedien word op of voor 9 Julie 1975.

Amelia Mildred Myerson vir:

- (1) Die wysiging van titelvoorwaardes van Lot 60, dorp Parktown, distrik Johannesburg ten einde die oprigting van kantore, mediese kamers, 'n kunsgalery en woongeboue toe te laat;
- (2) Die wysiging van die Johannesburg-dorpsaanlegskema deur die herosnering van Lot 60, dorp Parktown, distrik Johannesburg van "Spesiale Woon" tot "Spesiaal" vir kantore, mediese kamers, kunsgalery en woongeboue.

Die wysigingskema sal bekend staan as Johannesburg-wysigingskema 1/848.

PB. 4-14-2-1990-28

Stand One Hundred and Ninety Nine, Greenside (Eiendoms) Beperk vir die wysiging van die titelvoorwaardes van Erf 199, dorp Greenside, distrik Johannesburg, ten einde dit moontlik te maak dat die erf vir die oprigting van meer as een winkel gebruik kan word.

PB. 4-14-2-549-1

that application has been made by the owner Messrs. Eastridge Investments Company (Pty.) Ltd., c/o Messrs. Coxwell and Steyn, P.O. Box 52, Louis Trichardt for the amendment of Louis Trichardt Town-planning Scheme 1, 1956, by rezoning Erven 139 and 140 bounded by Kroch-, Devenish- and Burger Streets, Louis Trichardt Township, from —

- (a) "Educational Purposes" (Erf 139) and
- (b) "Special Residential" (Erf 140)

both to "General Business" with a density of "One dwelling house per erf".

The amendment will be known as Louis Trichardt Amendment Scheme 1/20. Further particulars of the Scheme are open for inspection at the office of the Town Clerk, Louis Trichardt, and at the office of the Director of Local Government, Room B206A, Provincial Building, Pretorius Street, Pretoria.

Any objection or representations in regard to the application shall be submitted to the Director of Local Government, in writing, at the above address or Private Bag X437, Pretoria, and the Town Clerk, P.O. Box 96, Louis Trichardt, at any time within a period of 4 weeks from the date of this notice.

E. UYS,  
Direkteur van Plaaslike Bestuur.

Pretoria, 11 June, 1975.

PB. 4-9-2-20-20  
11—18

NOTICE 256 OF 1975.

REMOVAL OF RESTRICTIONS ACT 84 OF 1967.

It is hereby notified in terms of section 3(6) of the above Act that the undermentioned applications have been received by the Director of Local Government and are open to inspection at Room B206A, Provincial Building, Pretorius Street, Pretoria and at the office of the relevant local authority. Any objections, with full reasons therefor, should be lodged in writing with the Director of Local Government, at the above address, or Private Bag X437, Pretoria, on or before 9 July, 1975.

Amelia Mildred Myerson for:

- (1) The amendment of the conditions of title of Lot 60, Parktown Township, district Johannesburg in order to permit the erection of offices, medical suites, an art gallery and residential buildings;
- (2) The amendment of the Johannesburg Town-planning scheme by the rezoning of Lot 60, Parktown Township district Johannesburg from "Special Residential" to "Special" for offices, medical suites, an art gallery and residential buildings.

This amendment scheme will be known as Johannesburg Amendment Scheme 1/848.

PB. 4-14-2-1990-28

Stand One Hundred and Ninety Nine Greenside (Proprietary) Limited for the amendment of the conditions of title of Erf 199, Greenside Township, district Johannesburg to permit the erf being used for the erection of more than one shop.

PB. 4-14-2-549-1

Abraham Jacobus Botha vir die wysiging van die titelvoorwaardes van Hoewe 16, Pomona Estates Landbouhoewes, distrik Kemptonpark, ten einde dit moontlik te maak dat die hoewe vir die opberging van landboukalk, sand, klip en stene asook die verkoop daarvan gebruik kan word, en ook vir die diens en stoor van vragmotors wat gebruik word vir die aflewering van materiale.

PB. 4-16-2-476-11

Abraham Jacobus Botha, for the amendment of the conditions of title of Holding 16, Pomona Estates Agricultural Holdings, district Kempton Park to permit the holding being used for the storage of agricultural lime, sand, stone and bricks as well as the sale thereof and also for the service and storing of trucks which are used for the delivery of materials.

PB. 4-16-2-476-11

Kontrak R.F.T. 74/75

TRANSVAALSE PROVINSIALE ADMINISTRASIE.

KENNISGEWING AAN TENDERAARS.

TENDER R.F.T. 74 VAN 1975.

BOU EN BITUMINERING VAN PAD P172-1 (ZEERUST-BOTSWANAGRENS) VAN 'N PUNT 10,34 KM VAN DIE AANSLUITING VAN PAD P2-1 AF TOT BY DIE BOTSWANAGRENS TE SCHILPADHEK, ONGEVEER 40 KM.

Tenders word hiermee gevra van ervare kontrakteurs vir bogenoemde diens.

Tenderdokumente, insluitende 'n stel tekeninge, is by die Direkteur, Transvaalse Paaiedepartement, Kamer D518, Provinsiale Gebou, Kerkstraat, Privaatsak X197, Pretoria, verkrygbaar by betaling van 'n tydelike deposito van R20,00 (twintig rand). Hierdie bedrag sal terugbetaal word, mits 'n *bona fide* tender ontvang word of alle sodanige tenderdokumente binne 14 dae na die sluitingsdatum van die tender na die uitreikingskantoor teruggestuur word.

'n Addisionele afskrif van die hoeveelhedspryslyste sal gratis verskaf word.

'n Ingenieur sal voornemende tenderaars op 19 Junie 1975 om 10h30 by die Paaiesuperintendent se kantoor te Zeerust, ontmoet om saam met hulle die terrein te gaan besigtig. Die ingenieur sal by geen ander geleentheid vir besigtigingsdoeleindes beskikbaar wees nie en tenderaars word derhalwe versoek om op gemelde datum teenwoordig te wees.

Tenders, ooreenkomstig die voorwaardes in die tenderdokumente voltooi in verseelde koeverte waarop "Tender R.F.T. 74 van 1975" geëndosseer is moet die Voorsitter, Transvaalse Provinsiale Tenderraad, Posbus 1040, Pretoria bereik voor 11h00 op Vrydag, 11 Julie 1975 wanneer die tenders in die openbaar oopgemaak sal word.

Indien per bode/persoonlik afgelewer, moet tenders voor 11h00 in die Formele Tenderraadbus by die navraagkantoor in die voorportaal van die Provinsiale Gebou by die Pretoriusstraatse hoof publieke ingang (naby die hoek van Bosmanstraat), Pretoria, gedeponeer word.

Die Transvaalse Provinsiale Administrasie verbind hom nie om die laagste of enige tender aan te neem of om enige rede vir die afwysing van 'n tender te verstrek nie.

Tenders is vir negentig (90) dae bindend.

C. W. GRUNOW,  
Voorsitter.

Transvaalse Provinsiale Tenderraad.

Contract R.F.T. 74/75

TRANSVAAL PROVINCIAL ADMINISTRATION.

NOTICE TO TENDERERS.

TENDER R.F.T. 74 OF 1975.

THE CONSTRUCTION AND BITUMINOUS SURFACING OF ROAD P172-1 (ZEERUST-BOTSWANA BORDER) FROM A POINT 10,34 KM FROM ITS JUNCTION WITH ROAD P2-1 TO THE BOTSWANA BORDER AT SCHILPADHEK, APPROXIMATELY 40 KM.

Tenders are herewith called for from experienced contractors for the abovementioned service.

Tender documents, including a set of drawings, may be obtained from the Director, Transvaal Roads Department, Room D518, Provincial Buildings, Church Street, Private Bag X197, Pretoria, on payment of a temporary deposit of R20,00 (twenty rand). This amount will be refunded provided a *bona fide* tender is received or all such tender documents are returned to the office of issue within 14 days after the closing date of the tender.

An additional copy of the schedule of quantities will be provided free of charge.

An engineer will meet intending tenderers on 19 June 1975 at 10h30 at the Roads Superintendent's office at Zeerust to inspect the site with them. The engineer will not be available for inspection purposes on any other occasion and tenderers are, therefore, requested to be present on the said date.

Tenders, completed in accordance with the conditions in the tender documents, in sealed envelopes endorsed "Tender R.F.T. 74/75" should reach the Chairman, Transvaal Provincial Tender Board, P.O. Box 1040, Pretoria, before 11h00 on Friday, 11 July 1975 when the tenders will be opened in public.

Should the tender documents be delivered by messenger/personally they should be placed in the formal Tender Box at the enquiry office in the foyer of the Provincial Building at the Pretorius Street main public entrance (near Bosman Street corner), Pretoria before 11h00.

The Transvaal Provincial Administration shall not bind itself to accept the lowest or any tender or to furnish any reason for the rejection of a tender.

Tenders shall be binding for ninety (90) days.

C. W. GRUNOW,  
Chairman.

Transvaal Provincial Tender Board.

**TENDERS**

L.W. — Tenders wat voorheen gepubliseer is en waarvan die sluitingsdatum nog nie verstreke is nie, word nie in hierdie kennisgewing herhaal nie. Tenders word normaalweg 3-5 weke voor die sluitingsdatum gepubliseer.

**TRANSVAALSE PROVINSIALE  
ADMINISTRASIE.****TENDERS.**

Tenders vir die volgende dienste / voorrade / verkope word ingewag. (Tensy dit in die uiteensetting anders aangegee word, word tenders vir voorrade bedoel):—

**TENDERS**

N.B. — Tenders previously published and where the closing dates have not yet passed, have not been repeated in this notice. Tenders are normally published 3-5 weeks before the closing date.

**TRANSVAAL PROVINCIAL  
ADMINISTRATION.****TENDERS.**

Tenders are invited for the following services / supplies / sales. (Unless otherwise indicated in the description tenders are for supplies):—

<i>Tender No.</i>	<i>Beskrywing van Diens Description of Service</i>	<i>Sluitingsdatum Closing Date</i>
P.F.T. 9/75	Periode kontrak vir 8-12 passasiersvoertuie / Period contract for 8-12 seater passenger vehicles	11/7/1975
R.F.T. 137/75	Heiplaatwerk / Sheet piling	11/7/1975
R.F.T. 138/75	Enjinaangedrewe meganiese besems / Engine-driven mechanical brooms	25/7/1975
W.F.T.B. 292/75	Johannesburg College of Education, Administrasieblok "C": Hysierinstallasie / Administration Block "C": Installation of elevators. Item 1054/64	4/7/1975
W.F.T.B. 293/75	Kalafong-hospitaal: Algehele herstelwerk en opknapping / Kalafong Hospital: Entire repairs and renovations	4/7/1975
W.F.T.B. 294/75	Meredale Primary School, Johannesburg: Uitle van terrein / Laying-out of site. Item 1039/72	4/7/1975
W.F.T.B. 295/75	Laerskool M. W. de Wet, Edenvale: Aanbouings en veranderings / Additions and alterations. Item 1069/74	18/7/1975
W.F.T.B. 296/75	Laerskool Peacehaven, Vereeniging: Verskaffing, aflewering en ingebruikneming van 'n lugversorgingstelsel / Supply, delivery and commissioning of a air-conditioning system: Item 1087/68	18/7/1975
W.F.T.B. 297/75	Sebokengse Hospitaal: Aanbouings en veranderings / Sebokeng Hospital: Additions and alterations. Item 2071/64	1/8/1975
W.F.T.B. 298/75	Verre Oos-Randse Nie-Blanke Hospitaal: Elektriese installasie / Far East Rand Non-White Hospital: Electrical installation. Item 2074/73	4/7/1975
W.F.T.B. 299/75	Hoërskool Volksrust: Aanbouings en veranderings / Additions and alterations. Item 1088/71	4/7/1975
W.F.T.B. 300/75	Paul Kruger Gedenkhospitaal, Rustenburg: Verskaffing, aflewering, oprigting en ingebruikneming van 'n addisionele stoomketeltoestel en veranderings aan bestaande toestel / Paul Kruger Memorial Hospital, Rustenburg: Supply, delivery, erection and commissioning of an additional steam boiler plant and alterations to the existing plant. Item 2088/71	4/7/1975

**BELANGRIKE OPMERKINGS.**

1. Die betrokke tenderdokumente, met inbegrip van die amptelike tendervorms van die Administrasie, is op aanvraag by die onderstaande adresse verkrygbaar. Sodanige dokumente asmede enige tender/kontrakvoorwaardes wat nie in die tenderdokumente opgeneem is nie, is ook by die genoemde adresse vir inspeksie verkrygbaar:

Tender verwy-sing	Posadres te Pretoria	Kantoor in Nuwe Provinsiale Gebou, Pretoria			
		Kamer No.	Blok	Verdie-ping	Foon Pretoria
HA 1	Direkteur van Hospitaal-dienste, Pri-vaatsak X221.	A739	A	7	48-9251
HA 2	Direkteur van Hospitaal-dienste, Pri-vaatsak X221.	A739	A	7	48-9401
HB	Direkteur van Hospitaal-dienste, Pri-vaatsak X221.	A723	A	7	48-9202
HC	Direkteur van Hospitaal-dienste, Pri-vaatsak X221.	A728	A	7	48-9206
HD	Direkteur van Hospitaal-dienste, Pri-vaatsak X221.	A730	A	7	48-0354
PFT	Provinsiale Sekretaris (Aankope en Voorrade); Privaatsak X64.	A1119	A	11	48-0924
RFT	Direkteur, Transvaalse Paaiedepar-tement, Pri-vaatsak X197.	D518	D	5	48-9184
TOD	Direkteur, Transvaalse Onderwys-departement, Privaatsak X76.	A549	A	5	48-0651
WFT	Direkteur, Transvaalse Werkedepar-tement, Pri-vaatsak X228.	C111	C	1	48-0675
WFTB	Direkteur, Transvaalse Werkedepar-tement, Pri-vaatsak X228.	C219	C	2	48-0306

**IMPORTANT NOTES.**

1. The relative tender documents including the Administration's official tender forms, are obtainable on application from the relative address indicated below. Such documents and any tender/contract conditions not embodied in the tender documents are also available for inspection at the said address:

Tender Ref.	Postal address, Pretoria.	Office in New Provincial Building, Pretoria			
		Room No.	Block	Floor	Phone Pretoria
HA 1	Director of Hospital Services, Private Bag X221.	A739	A	7	48-9251
HA 2	Director of Hospital Services, Private Bag X221.	A739	A	7	48-9401
HB	Director of Hospital Services, Private Bag X221.	A723	A	7	48-9202
HC	Director of Hospital Services, Private Bag X221.	A728	A	7	48-9206
HD	Director of Hospital Services, Private Bag X221.	A730	A	7	48-0354
PFT	Provincial Secretary (Purchases and Supplies) Private Bag X64.	A1119	A	11	48-0924
RFT	Director, Transvaal Roads Department, Private Bag X197.	D518	D	5	48-9184
TED	Director, Transvaal Education Department, Private Bag X76.	A549	A	5	48-0651
WFT	Director, Transvaal Department of Works, Private Bag X228.	C111	C	1	48-0675
WFTB	Director, Transvaal Department of Works, Private Bag X228.	C219	C	2	48-0306

2. Die Administrasie is nie daartoe verplig om die laagste of enige tender aan te neem nie en behou hom die reg voor om 'n gedeelte van 'n tender aan te neem.

3. In die geval van iedere W.F.T.B.-tender moet die tenderaar 'n deposito van R4 stort alvorens hy van die tenderdokumente voorsien sal word. Sodanige deposito moet in kontantgeld wees, 'n tjek deur die bank geparafeer of 'n departementele legorderkwitansie (R10). Genoemde depositobedrag sal terugbetaal word as 'n bona fide-inskrywing van die tenderaar ontvang word of as die tenderdokumente, met inbegrip van planne, spesifikasies en hoeveelhedslyste, binne 14 dae na die sluitingsdatum van die tenderaar teruggestuur word na die betrokke adres in opmerking 1 hierbo aangetoon.

4. Alle tenders moet op die amptelike tendervorm van die Administrasie voorgelê word.

5. Iedere inskrywing moet in 'n afsonderlike versëelde koeveri ingedien word, geadresseer aan die Voorsitter, Die Transvaalse Provinsiale Tenderraad, Posbus 1040, Pretoria, en moet duidelik van die opskrif voorsien wees ten einde die tenderaar se naam en adres aan te toon asook die nommer, beskrywing en sluitingsdatum van die tender. Inskrywings moet teen 11 vm. op die sluitingsdatum hierbo aangetoon, in die Voorsitter se hande wees.

6. Indien inskrywings per hand ingedien word, moet hulle teen 11 vm. op die sluitingsdatum in die Formele Tenderbus geplaas wees by die navraagkantoor in die voorportaal van die nuwe Provinsiale Gebou by die hoofingang aan Pretoriusstraat se kant (naby die hoek van Bosmanstraat), Pretoria.

C. W. Grunow, Voorsitter, Transvaalse Provinsiale Tenderraad (Tvl.), Pretoria, 4 Junie 1975.

2. The Administration is not bound to accept the lowest or any tender and reserves the right to accept a portion of a tender.

3. In the case of each W.F.T.B. tender the tenderer must pay a deposit of R4 before he will be supplied with the tender documents. Such deposit must be in the form of cash, a bank initialled cheque, or a department standing deposit receipt (R10). The said deposit will be refunded if a bona fide tender is received from the tenderer or if the tender documents including plans, specifications and bills of quantities are returned by the tenderer within 14 days after the closing date of the tender to the relative address shown in note 1 above.

4. All tenders must be submitted on the Administration's official tender forms.

5. Each tender must be submitted in a separate sealed envelope addressed to the Chairman, Transvaal Provincial Tender Board, P.O. Box 1040, Pretoria, and must be clearly superscribed to show the tenderer's name and address, as well as the number, description and closing date of the tender. Tendere must be in the hands of the Chairman by 11 a.m. on the closing date indicated above.

6. If tenders are delivered by hand, they must be deposited in the Formal Tender Box at the Enquiry Office in the foyer of the New Provincial Building, at the Pretorius Street main entrance (near Bosman Street corner), Pretoria, by 11 a.m. on the closing date.

C. W. Grunow, Chairman, Transvaal Provincial Tender Board (Tvl.), Pretoria, 4 June, 1975.



# Plaaslike Bestuurskennisgewings

## Notices By Local Authorities

### STADSRAAD VAN VANDERBIJLPARK PROKLAMASIE VAN OPENBARE PAD.

Ingevolge die bepalings van die "Local Authorities Roads Ordinance", No. 44 van 1904, soos gewysig, word bekend gemaak dat die Stadsraad van Vanderbijlpark 'n versoek tot Sy Edele die Administrateur gerig het om 'n gedeelte, bekend as Wenningstraat-verlenging van die Restant van die plaas Vanderbijlpark No. 550, I.Q., tot openbare pad te proklameer.

'n Afskrif van die versoekskrif, 'n afdruk van die kaart en omskrywing van die betrokke padgedeelte lê gedurende kantoorure by Kamer 202, Munisipale Kantoorgebou, Vanderbijlpark, ter insae.

Enige persoon wat by die saak belang het en teen die proklamasie van die voorgestelde pad beswaar wil aanteken, moet sodanige beswaar skriftelik in tweevoud by die Administrateur, Privatsak X437, Pretoria, en by die Stadsklerk, Posbus 3, Vanderbijlpark, ten laaste op 8 Julie 1975 indien.

J. H. DU PLESSIS,  
Stadsklerk.

Posbus 3,  
Vanderbijlpark.  
21 Mei 1975.  
Kennisgewing No. 47/1975.

### TOWN COUNCIL OF VANDERBIJLPARK.

#### PROCLAMATION OF PUBLIC ROAD.

Notice is hereby given in terms of the Local Authorities Roads Ordinance, No. 44 of 1904, as amended, that the Town Council of Vanderbijlpark has petitioned the Honourable the Administrator to proclaim as a public road a portion known as Wenning Street Extension of the Remainder of the farm Vanderbijlpark No. 550, I.Q.

Copies of the petition, diagram, and description of the relevant road portion will be open for inspection during normal office hours at Room 202, Municipal Office Building, Vanderbijlpark.

Any interested person desirous of lodging any objection to the proclamation of the proposed road must lodge such objection in writing in duplicate with the Administrator, Private Bag X437, Pretoria, and the Town Clerk, P.O. Box 3, Vanderbijlpark, not later than 8 July, 1975.

J. H. DU PLESSIS,  
Town Clerk.

P.O. Box 3,  
Vanderbijlpark.  
21 May, 1975.  
Notice No. 47/1975.

360-21-28-4

### STADSRAAD VAN ALBERTON.

#### PROKLAMASIE VAN 'N OPENBARE PAD OOR (i) DIE RESTANT VAN GEDEELTE 171 VAN DIE PLAAS ELANDSFONTEIN NO. 108-I.R., (ii) GEDEELTE 261 VAN DIE PLAAS ELANDSFONTEIN NO. 108-I.R. EN (iii) DIE RESTANT VAN GEDEELTE 28 VAN DIE PLAAS ROODEKOP NO. 139-I.R.

Hierby word ooreenkomstig die bepalinge van artikel 5 van die "Local Authorities Roads Ordinance, 1904", soos gewysig, bekend gemaak dat die Stadsraad van Alberton 'n versoekskrif by Sy Edele die Administrateur ingedien het vir die proklamasie van 'n openbare pad oor (i) die Restant van Gedeelte 171 van die plaas Elandsfontein No. 108-I.R., (ii) Gedeelte 261 van die plaas Elandsfontein No. 108-I.R. en (iii) die Restant van Gedeelte 28 van die plaas Rodekop No. 139-I.R. soos meer volledig aangedui op, onderskeidelik planne L.G. Nos. A.1118/75, A.1119/75, en A.1120/75.

'n Afskrif van die versoekskrif en landmeterskaarte hierbo vermeld lê gedurende

kantoorure in die kantoor van die Klerk van die Raad ter insae.

Enigemand wat beswaar wil opper teen die voorgenome proklamasie of wat moontlik skadevergoeding sal wil eis, al na die gelang van die geval, indien die voorgenome proklamasie plaasvind, moet sodanige beswaar of eis skriftelik in tweevoud by die Stadsklerk, Munisipale Kantoor, Alberton, en die Direkteur van Plaaslike Bestuur, Pretoria, indien binne een maand na die laaste publikasie van hierdie kennisgewing, dit wil sê, nie later nie as Vrydag, 11 Julie 1975.

A. G. LÖTTER,  
Stadsklerk

Munisipale Kantoor,  
Alberton.  
28 Mei 1975.  
Kennisgewing No. 42/1975.

### TOWN COUNCIL OF ALBERTON.

#### PROCLAMATION OF A PUBLIC ROAD OVER (i) THE REMAINING EXTENT OF PORTION 171 OF THE FARM ELANDSFONTEIN NO. 108-I.R., (ii) PORTION 261 OF THE FARM ELANDSFONTEIN NO. 108-I.R. AND (iii) THE REMAINING EXTENT OF PORTION 28 OF THE FARM ROODEKOP NO. 139-I.R.

Notice is hereby given in accordance with the provisions of section 5 of the Local Authorities Roads Ordinance, 1904, as amended, that the Town Council of Alberton has lodged a petition with the Honourable the Administrator for the proclamation of a public road over (i) the Remaining Extent of Portion 171 of the

farm Elandsfontein No. 108-I.R., (ii) Portion 261 of the farm Elandsfontein No. 108-I.R. and (iii) the Remaining Extent of Portion 28 of the farm Rodekop No. 139-I.R. as indicated more fully on Diagrams S.G. Nos. A.1118/75, A.1119/75 and A.1120/75 respectively.

A copy of the petition and the diagrams aforementioned may be inspected at the office of the Clerk of the Council during normal office hours.

Any person who has any objection to such proclamation or who may have any claim for compensation if such proclamation is carried out, must lodge such objection or claim, as the case may be, in writing in duplicate with the Town Clerk, Municipal Offices, Alberton, and the Director of Local Government, Pretoria, within one month after the last publication of this notice viz, not later than Friday, 11 July 1975.

A. G. LÖTTER,  
Town Clerk.

Municipal Offices,  
Alberton.  
28 May, 1975.  
Notice No. 42/1975.

361-28-4-11

### STADSRAAD VAN BOKSBURG.

#### PROKLAMERING VAN VERBREDING VAN MISSIONWEG OOR HOEWES 45 EN 46 BOKSBURG KLEINHOEWES EN GEDEELTES 28, 101 EN 247 VAN DIE PLAAS KLIPFONTEIN NO. 83-I.R., DISTRIK BOKSBURG.

Kennis word hiermee ingevolge die bepalings van die "Local Authorities Roads Ordinance, (No. 44 of 1904)", soos gewysig, gegee dat die Stadsraad van Boksburg, 'n versoekskrif aan sy Edele die Administrateur gestuur het om die padverbredings, omskrywe in bygaande bylae, as openbare pad te proklameer.

'n Afskrif van die versoekskrif lê vanaf datum hiervan tot en met 13 Junie 1975 ter insae in Kamer No. 7, Eerste Verdieping, Stadhuis, Boksburg, gedurende kantoorure.

Besware teen die voorgestelde proklamasie van die padverbreding, indien enige, moet skriftelik en in tweevoud, by Sy Edele die Administrateur van Transvaal en die Stadsklerk van Boksburg, voor of op 16 Julie 1975 ingedien word.

L. FERREIRA,  
Stadsklerk.

Stadhuis,  
Boksburg.  
28 Mei 1975.  
Kennisgewing No. 53.

BYLAE.

#### PUNT TOT PUNT BESKRYWING.

(1) Die noordwestelike hoek van die aansluiting van Missionweg en Wesweg word afgeskuins oor Gedeelte 247 van die

plaas Klipfontein No. 83-I.R. vir 'n afstand van 6,00 meter langs Wesweg en 16,00 meter langs Missionweg.

(2) Die pad oor Hoewe 45 Boksbur Kleinhoewes word driehoekig verbreed en strek vanaf die noordwestelike hoek to by 'n punt 7,56 meter noord van die suidoostelike hoek van die hoewe.

(3) Van gemelde punt strek dit oor die hele lengte van die suidelike grens van Hoewe No. 46 Boksbur Kleinhoewes met 'n wydte van 7,56 meter.

(4) Aan die suidekant word Missionweg verbreed met 2,15 meter oor Gedeelte 28 van die Plaas Klipfontein No. 83-I.R. Die aansluiting van hierdie verbreding met Wesweg word afgeskuins.

(5) Hierdie verbreding verleng ooswaarts oor Gedeelte 101 Klipfontein No. 83-I.R. tot by 'n punt teenoor die oostelike grens van Gedeelte 247 en swenk dan noordwaarts vir 'n afstand van 129,22 meter tot by die bestaande pad by 'n punt teenoor die oostelike grens van Hoewe No. 45 van Boksbur Kleinhoewes.

Hierdie padverbeterings word volledig aangetoon op 'n diagram geteken deur Landmeter H. B. Tompkins en wat ter insae lê in Kamer No. 7, Eerste Vloer, Stadhuis, Boksbur.

**TOWN COUNCIL OF BOKSBURG.**

**PROCLAMATION OF THE WIDENING OF MISSION ROAD OVER HOLDINGS 45 AND 46 BOKSBURG SMALL HOLDINGS AND PORTIONS 28, 101 AND 247 OF THE FARM KLIPFONTEIN NO. 83-I.R., DISTRICT BOKSBURG.**

Notice is hereby given in terms of the Local Authorities Roads Ordinance (No. 44 of 1904), as amended, that the Town Council of Boksbur, has petitioned the Honourable, the Administrator, to proclaim as public road a road widening described in the schedule appended hereto.

A copy of the petition can be inspected at Room No. 7, First Floor, Municipal Offices, Boksbur, during office hours, from the date hereof until the 13th June, 1975.

Objections, if any to the proposed proclamation of the road widening must be lodged in writing and in duplicate, with the Administrator of Transvaal and the Town Clerk of Boksbur, on or before the 16th July, 1975.

L. FERREIRA,  
Town Clerk.

Municipal Offices,  
Boksbur,  
28 May, 1975.  
Notice No. 53.

**SCHEDULE.**

**POINT TO POINT DESCRIPTION.**

(1) The north-western corner of the intersection of Mission Road and West Road is splayed over Portion 247 of the farm Klipfontein No. 83-I.R. for a distance of 6,00 metres along West Road and 16,00 metres along Mission Road.

(2) The road is widened over Holding No. 45 Boksbur Small Holdings by a triangular figure extending from the north-western corner to a point 7,56 metres north of the south-eastern corner of this holding.

(3) From this point it runs along the whole length of the southern boundary of Holding No. 46 Boksbur Small Holdings with a width of 7,56 metres.

(4) On the south side Mission Road is widened by 2,15 metres over Portion 28 of the farm Klipfontein No. 83-I.R. the intersection of this widening with West Road being splayed.

(5) This widening extends eastward over Portion 101 Klipfontein No. 83-I.R. to a point opposite the eastern boundary of Portion 247 and then swings northwards for a distance of 129,22 metres to meet the existing road at a point opposite the eastern boundary of Holding No. 45 of Boksbur Small Holdings.

These road improvements are more fully represented on a diagram signed by Surveyor, H. B. Tompkins and lying for inspection at Room No. 7, First Floor, Municipal Offices, Boksbur.

362-28-4-11

**STADSRAAD VAN ALBERTON.**

**PROKLAMASIE VAN 'N TOEGANGSPAD VANAF VEREENIGINGSPAD NA NATALSPRUIT SPOORWEGSTASIE OOR DIE RESTANT VAN GEDEELTE 1 EN DIE RESTANT VAN DIE PLAAS ROOIKOP NO. 140-I.R.**

Hierby word ooreenkomstig die bepalinge van artikel 5 van die "Local Authorities Roads Ordinance 1904", soos gewysig, bekend gemaak dat die Stadsraad van Alberton 'n versoekskrif by Sy Edele die Administrateur ingedien het vir die proklamasie van 'n toegangspad vanaf die Vereenigingpad na Natalspruit Spoorwegstasie oor die Restant van Gedeelte 1 en die Restant van die plaas Rooikop No. 140-I.R. soos meer volledig aangedui op Kaart L.G. No. A.1663/75.

'n Afskrif van die versoekskrif en landmeterskaart hierbo vermeld lê gedurende kantoore in die kantoor van die Klerk van die Raad ter insae.

Enigiemand wat beswaar wil opper teen die voorgename proklamasie of wat moontlik skadevergoeding sal wil eis, al na gelang van die geval, indien die voorgename proklamasie plaasvind, moet sodanige beswaar of eis skriftelik in tweevoud by die Stadsklerk, Munisipale Kantoor, Alberton en die Direkteur van Plaaslike Bestuur, Pretoria, indien binne een maand na die laaste publikasie van hierdie kennisgewing, dit wil sê, nie later nie as 21 Julie 1975.

A. G. LÖTTER,  
Stadsklerk.

Munisipale Kantore,  
Alberton.  
4 Junie 1975.  
Kennisgewing No. 43/1975.

**TOWN COUNCIL OF ALBERTON.**

**PROCLAMATION OF AN ACCESS ROAD FROM THE VEREENIGING ROAD TO THE NATALSPRUIT RAILWAY STATION, OVER THE REMAINING EXTENT OF PORTION 1 AND THE REMAINING EXTENT OF THE FARM ROOIKOP NO. 140-I.R.**

Notice is hereby given in accordance with the provisions of section 5 of the Local Authorities Roads Ordinance, 1904, as amended, that the Town Council of Alberton has lodged a petition with the Honourable the Administrator for the

proclamation of a public road from the Vereeniging Road to the Natalspruit Railway Station over the Remaining Extent of Portion 1 and the Remaining Extent of the farm Rooikop No. 140-I.R. as indicated more fully on Diagram S.G. No. A.1663/75.

A copy of the petition and diagram aforementioned may be inspected at the office of the Clerk of the Council during office hours.

Any person who has any objection to such proclamation or who have any claim for compensation if such proclamation is carried out, must lodge such objection or claim, as the case may be, in writing in duplicate with the Town Clerk, Municipal Offices, Alberton and the Director of Local Government, Pretoria, within one month after the last publication of this notice viz, not later than 21 July 1975:

A. G. LÖTTER,  
Town Clerk.

Municipal Offices,  
Alberton.  
4 June, 1975.  
Notice No. 43/1975.

380-4-11-18

**STADSRAAD VAN BRAKPAN.**

**VOORGESTELDE WYSIGING VAN DIE BRAKPAN-DORPSAANLEGSKEMA 1, 1946 (WYSIGINGSKEMA 1/44).**

Die Stadsraad van Brakpan het 'n ontwerp-wysigingsdorpsbeplanningskema opgestel wat bekend sal staan as Wysigingskema-1/44.

Hierdie ontwerp-skema bevat die volgende voorstel:

Die byvoeging van 'n nuwe sub-klausule 16(e) wat bepaal dat niemand, sonder toestemming van die Raad, enige grond binne die gebied van die Brakpan-dorpsaanlegskema 1, 1946 (soos gewysig) kan gebruik vir die oprigting daarop en/of gebruik daarvan as 'n padkafee of restaurant, waar klante met etes en/of verversings in hulle motorvoertuie bedien word vir gebruik op sodanige grond of elders nie.

Besonderhede van hierdie skema lê ter insae in Kamer 15, Munisipale Kantore, Brakpan vir 'n tydperk van 4 weke, bereken vanaf die datum van die eerste publikasie van hierdie kennisgewing naamlik 4 Junie 1975.

Die Stadsraad sal oorweeg of die skema aangeneem sal word al dan nie.

Enige eienaar of okkupant van vaste eiendom binne die gebied van bogemelde Dorpsbeplanningskema of binne 2 km van die grens daarvan, het die reg om teen die skema beswaar te maak of om verhoër ten opsigte daarvan te rig en indien hy dit wil doen moet hy die plaaslike bestuur binne 4 weke vanaf die eerste publikasie van hierdie kennisgewing naamlik 4 Junie 1975 skriftelik van sodanige beswaar of verhoër in kennis stel en vermeld of hy deur die plaaslike bestuur verhoër wil word.

W. J. ZYBRANDS,  
Stadsklerk

4 Junie 1975.  
Kennisgewing No. 55/15/1975.

## TOWN COUNCIL OF BRAKPAN.

## PROPOSED AMENDMENT TO THE BRAKPAN TOWN-PLANNING SCHEME 1, 1946 (AMENDMENT SCHEME 1/44).

The Town Council of Brakpan has prepared a Draft Amendment Town-planning Scheme to be known as Amendment Scheme 1/44.

This draft Scheme contains the following proposal: —

The addition of a new sub-clause 16(e) which stipulates that no one shall use any land within the area of the Brakpan Town-planning Scheme 1, 1946 (as amended) for the establishment thereon and/or use thereof as a roadhouse or restaurant where patrons are served with meals and/or refreshments in their motor vehicles, either to be consumed on the premises or to be taken away.

Particulars of this scheme are open for inspection at Room 15, Municipal Offices Brakpan, for a period of 4 weeks from date of first publication of this notice, which is 4th June 1975.

The Town Council will consider whether or not the scheme should be adopted.

Any owner or occupier of immovable property within the area of the above-mentioned Town-planning Scheme or within 2 km from the boundary thereof, has the right to object to the scheme or to make representations in respect thereof and if he wishes to do so, he shall within 4 weeks of the first publication of this notice, which is 4th June, 1975, inform the local authority in writing of such objection or representation and shall state whether or not he wishes to be heard by the local authority.

W. J. ZYBRANDS,  
Town Clerk.

4 June, 1975.  
Notice No. 55/15/5/1975.

383—4—11

## STANDERTONSE STADSRAAD.

## VOORGESTELDE WYSIGING VAN DIE STANDERTONSE DORPSAANLEGSKEMA NO. 1 VAN 1955: STANDERTON-WYSIGINGSKEMA NO. 1/9.

Die Stadsraad van Standerton het 'n ontwerp-wysiging van die Standertonse Dorpsaanlegskema No. 1 van 1955, opgestel wat bekend sal staan as Standerton-wysigingskema No. 1/9.

Hierdie ontwerpskema bevat die volgende voorstel: Die hersonering van 'n deel van die Restant van Gedeelte 2 ('n gedeelte van Gedeelte 1) en deel van die Restant van Gedeelte 7 ('n gedeelte van Gedeelte 1) van die plaas Grootverlangen 409-I.S., geleë wes van die spoorlyn en noord van die pad van Johannesburg na Standerton by die ingang van die dorp net voor die spoorbrug oor die pad, van openbare oopruimtes na kommersieel, ten einde die oprigting van graansilo's op die genoemde terrein toe te laat.

Besonderhede van hierdie skema lê ter insae te Kamer No. 69, Munisipale Administratiewe Gebou, Standerton, vir 'n tydperk van vier weke vanaf die datum van die eerste publikasie van hierdie kennisgewing naamlik 4 Junie 1975.

Die Dorperaad sal oorweeg of die skema aangeneem sal word al dan nie.

Enige eienaar of okkupant van vaste eiendom binne die gebied van die bogenelde dorpsaanlegskema of binne 2 km van die grens daarvan het die reg om teen die wysigingskema beswaar te maak of om vertoë ten opsigte daarvan te rig en indien hy/sy dit wil doen moet hy/sy die Stadsklere, Posbus 66, Standerton, binne vier weke van die eerste publikasie van hierdie kennisgewing naamlik 4 Junie 1975 skriftelik van sodanige beswaar of vertoë in kennis stel en vermeld of hy/sy deur die Plaaslike Owerheid aangehoor wil word of nie.

G. B. HEUNIS,  
Stadsklere.

Munisipale Kantore,  
Posbus 66,  
Standerton.  
4 Junie 1975.  
Kennisgewing No. 16/1975.

## TOWN COUNCIL OF STANDERTON.

## PROPOSED AMENDMENT TO THE STANDERTON TOWN-PLANNING SCHEME NO. 1 OF 1955: STANDERTON AMENDMENT SCHEME NO. 1/9.

The Town Council of Standerton has prepared a draft Amendment to the Standerton Town-planning Scheme No. 1 of 1955, to be known as Standerton Amendment Scheme No. 1/9.

This draft scheme contains the following proposal: The rezoning of a part of the Remainder of Portion 2 (a portion of Portion 1) and a part of the Remainder of Portion 7 (a portion of Portion 1) of the farm Grootverlangen 409-I.S., situated west of the railway line and north of the road from Johannesburg to Standerton at the entrance to the town in front of the railway bridge over the said road, from proposed public open space to commercial to facilitate the erection of grain silo's on the said ground.

Particulars of this scheme are open for inspection at Room 69, Municipal Administrative Building, Standerton, for a period of four weeks from the date of the first publication of this notice which is the 4th June 1975.

The Township Board will consider whether or not the scheme should be adopted.

Any owner or occupier of immovable property within the area of the above-mentioned Town-planning Scheme or within 2 km of the boundary thereof, has the right to object to the Scheme or to make representations in respect hereof and if he/she wishes to do so, he/she shall within four weeks of the first publication of this notice which is the 4th June, 1975, inform the Town Clerk, P.O. Box 66, Standerton in writing of such objection or representation and shall state whether or not he/she wishes to be heard by the local authority.

G. B. HEUNIS,  
Town Clerk

Municipal Offices,  
P.O. Box 66,  
Standerton.  
4 June, 1975.  
Notice No. 16/1975.

401—4—1

## STADSRAAD VAN BOKSBURG.

## DRIEJAARLIKSE- EN TUSSENSKATTINGSLYS.

Kennisgewing geskied hiermee ingevolge artikel 12(1) van die Plaaslike Bestuur-Belastingordnansie No. 20 van 1933, soos gewysig, dat die bogenoemde waarderinglyste nou voltooi is en ter insae lê in die kantoor van die Stadstoesourier vanaf 11 Junie 1975.

Alle belanghebbende persone word versoek om enige besware wat hulle teen die waardering van belastbare eiendom mag hê, of teen die weglating uit die lys van eiendom wat volgens bewering belastbare eiendom en in besit van die beswaarmaker of ander persone is, of teen 'n ander fout, onvolledigheid of verkeerde omskrywing, by die Stadsklere op die voorgeskrewe vorm (wat by die Stadstoesourier verkrygbaar is) in te dien, nie later nie as 12 uur middag op 18 Julie 1975.

Daar word veral nadruk gelê op die feit dat niemand die reg sal hê om voor die Waarderingshof, wat hierna aangestel gaan word, besware te opper nie, tensy hy vooraf van sodanige besware kennis gegee het en wel op die wyse soos hierbo uiteengesit is.

LEON FERREIRA,  
Stadsklere.

Stadhuys,  
Boksburg.  
11 Junie 1975.  
Kennisgewing No. 61.

## TOWN COUNCIL OF BOKSBURG.

## TRIENNIAL AND INTERIM VALUATIONS.

Notice is hereby given in terms of section 12(1) of the Local Authorities Rating Ordinance, No. 20 of 1933, as amended, that the above-mentioned valuation rolls have now been completed and that these valuation rolls lie for inspection in the office of the Town Treasurer from 11 June, 1975.

All persons interested are hereby called upon to lodge in writing on the prescribed form (which is obtainable from the Town Treasurer) with the Town Clerk, not later than 12 noon on 18 July, 1975, any objections they may have in respect of the valuation of any rateable property valued in the said Valuation Roll or in respect of the omission therefrom of property alleged to be rateable property, and whether held by the person objecting or by others or in respect of any error, omission or misdescription.

Attention is specially directed to the fact that no person will be entitled to urge any objections before the Valuation Court, to be hereafter constituted, unless he shall first have lodged such notice of objection as aforesaid.

LEON FERREIRA,  
Town Clerk.

Town Hall,  
Boksburg.  
11 June, 1975.  
Notice No. 61.

403—11

**MUNISIPALITEIT BRONKHORST-SPRUIT.**

**DRIEJAARLIKSE WAARDASIELYS 1975/1978.**

Kennis geskied hiermee ingevolge die bepalings van artikel 12 van die Plaaslike-Bestuur-Belastingordonnansie No. 20 van 1933, soos gewysig, dat bovermelde waar-deringslys voltooi is en gedurende gewone kantoorure ter insae lê in die munisipale kantore, Bronkhorstspuit.

Besware, (op 'n voorgeskrewe vorm ver- krygbaar van die ondergetekende), teen die waardasie van enige belastbare eiend- om of teen weglating, fout of wanbe- skrywing moet die Stadsklerk voor of op 17 Julie 1975 bereik.

Niemand sal geregtig wees om enige beswaar voor die waarderingshof aan te voer, tensy hy/sy eers na behore 'n be- swaar op die voorgeskrewe vorm en bin- ne die vermelde tydperk ingedien het nie.

**B. J. DU TOIT,**  
Stadsklerk.

Munisipale Kantore,  
Bronkhorstspuit.  
11 Junie 1975.

**MUNICIPALITY OF BRONKHORST-SPRUIT.**

**TRIENNIAL VALUATION ROLL 1975/1978.**

Notice, is hereby given, in terms of section 12 of the Local Authorities Rating Ordinance No. 20 of 1933, as amended that the above valuation roll has been completed and is open for inspection at the Municipal offices, Bronkhorstspuit, during normal office hours.

Objections, (on the prescribed form obtainable from the undersigned), to the valuation of any rateable property or to any omission, error or misdescription, must reach the Town Clerk on or before the 17th July, 1975.

No person shall be entitled to urge, any objection unless he/she shall have first duly lodged an objection on the prescribed form and within the specified time.

**B. J. DU TOIT,**  
Town Clerk.

Municipal Offices,  
Bronkhorstspuit.  
11 June, 1975.

404—11

**STADSRAAD VAN BRAKPAN.**

**VOORGESTELDE WYSIGING VAN DIE VERORDENINGE BETREFFENDE DIE LISENSIES EN BEHEER OOR BE- SIGHEDE.**

Ooreenkomstig artikel 96 van die Or- donnansie op Plaaslike Bestuur No. 17 van 1939, soos gewysig, word hiermee kennis gegee dat die Stadsraad van Bra- kan van voorneme is om bogenoemde verordeninge afgekondig by Administra- teurskennisgewing 67 gedateer 27 Januarie 1954 te wysig.

Die algemene strekking van die wysi- ging is:

(a) Om die artikels ten aansien van die lisensiering van trapfietse te herroep;

(b) Om die intrekking van die gebruik van metaalkentekens ten aansien van hondelisyensies te bewerkstellig;

(c) Om die persoon verantwoordelik vir die betaling van die hondelisyensies voldoende te identifiseer.

Eksemplare van hierdie wysigings lê ter insae by die kantoor van die Raad, Kamer 17, Eerste Vloer, Stadhuis, Bra- kan, vir 'n tydperk van 14 (veertien) dae van die publikasiedatum van hierdie ken- nisgewing in die Offisiële Koerant van die Provinsie van Transvaal (11 Junie 1975).

Enige persoon wat beswaar teen hier- die wysiging wil aanteken, moet dit skrif- telik binne 14 (veertien) dae na die datum van publikasie wat in die onmiddellike voorafgaande paragraaf gemeld is by on- dergemelde indien.

**W. J. ZYBRANDS,**  
Stadsklerk.

Munisipale Kantore,  
Brakpan.  
11 Junie 1975.

**TOWN COUNCIL OF BRAKPAN.**

**PROPOSED AMENDMENT OF BY- LAWS RELATING TO LICENCE AND BUSINESS CONTROL.**

Notice is hereby given in accordance with section 96 of the Local Government Ordinance No. 17 of 1939 as amended that the Town Council of Brakpan intends amending the above By-laws submitted under Administrator's Notice 67 dated 27th January, 1954.

The general purport of the amendment is:

(a) To repeal the sections relating to the licensing of bicycles;

(b) To provide for the discontinuance of the use of metal badges in respect of dog licences.

(c) To adequately identify the person responsible for the payment of dog licences.

Copies of these amendments will lie open for inspection at the office of the Council, Room 17, First Floor, Town Hall, Brakpan, for a period of 14 (four- teen) days from the date of publication of this notice in the Provincial Gazette (11th June, 1975).

Any person who wishes to object to the amendment must do so in writing to the undersigned within 14 (fourteen) days af- ter the date of publication referred to in the immediately preceding paragraph.

**W. J. ZYBRANDS,**  
Town Clerk.

Municipal Offices,  
Brakpan.  
11 June, 1975.

405—11

**DORPSRAAD VAN BEDFORDVIEW.**

**EIENDOMSBELASTING: 1975/1976 BOEKJAAR.**

Kennis geskied hiermee ingevolge die bepalings van artikel 24 van die Plaaslike- Bestuurs-Belastingordonnansie 20/1933, soos gewysig, dat die ondergenoemde be- lasting op die terreinwaarde van alle be- lastbare eiendomme binne die Munisipali- teit van Bedfordview, soos dit verskyn in

die huidige waarderingslys, deur die Dorpsraad van Bedfordview, volgens die bepalings van die Plaaslike Bestuur-Belast- ing Ordonnansie, soos gewysig, vir die boekjaar 1 Julie 1975 tot 30 Junie 1976, gehef is: —

(a) 'n Oorspronklike belasting van een halwe sent (,5c) in die Rand (R) op die terreinwaarde van grond;

(b) 'n Addisionele belasting van een kom- ma een sent (1,1c) in die Rand (R) op die terreinwaarde van grond.

Kennis geskied hiermee verder dat:

(i) Die voormelde belasting op 1 Julie 1975, verskuldig word en sal as volg betaalbaar wees: die eerste helfte voor of op 31 Ok- tober 1975, en die balans voor of op 28 Februarie 1976.

(ii) Alle belastinggelde wat na die datums waarop betaalbaar onver- effen is, sal aan 'n boete rente bereken teen 8% (agt persent) per jaar op uitstaande balans on- derhewig wees.

**J. J. VAN L. SADIE,**  
Stadsklerk.

Munisipale Kantore,  
Bedfordview.  
11 Junie 1975.

**BEDFORDVIEW VILLAGE COUNCIL.**

**ASSESSMENT RATES: 1975/1976 FI- NANCIAL YEAR.**

Notice is hereby given in terms of the provisions of section 24 of the Local Authorities Rating Ordinance 20/1933 as amended, that the following rates on the value of rateable property within the Mu- nicipality of Bedfordview, as appearing in the current Valuation Roll have been imposed by the Bedfordview Village Council in terms of the Local Authorities Rating Ordinance, 1933, as amended, for the financial year 1st July, 1975, to the 30th June, 1976:

(a) An original rate of one half cent (,5c) in the Rand (R) on the site value of land;

(b) An additional rate of one comma one cent (1,1c) in the Rand (R) on the site value of land.

Notice is further given that:

(i) The above rates will become due on the 1st July, 1975, and shall be payable as to one-half on or before 31st October, 1975, and the remaining half on or before the 28th February, 1976.

(ii) All assessment rates remaining unpaid after the dates when they become payable, shall be subject to interest calculated at the rate of 8% (eight per cent) per an- num.

**J. J. VAN L. SADIE,**  
Town Clerk.

Municipal Offices,  
Bedfordview.  
11 June, 1975.

406—11

**DORPSRAAD VAN DELAREYVILLE.**

**WYSIGING VAN VERORDENINGE.**

Kennis geskied hierby ingevolge die be- palings van artikel 96 van die Ordonnan- sie op Plaaslike Bestuur No. 17 van 1939,

soos gewysig, dat die Raad voornemens is om die volgende verordeninge te wysig:

- (i) Publieke Gesondheidsverordeninge (Vullisverwyderingstarief).
- (ii) Abattoirverordeninge.
- (iii) Begraafplaasregulasies.

Die algemene strekking van hierdie wysigings is om die toepaslike tariewe te verhoog.

Afskrifte van hierdie wysigings lê ter insae by die kantoor van die Raad vir 'n tydperk van 14 (veertien) dae vanaf die datum van hierdie publikasie.

Enige persoon wat beswaar teen genoemde wysigings wens aan te teken, moet dit skriftelik binne 14 (veertien) dae na die datum van publikasie van hierdie kennisgewing by die ondergetekende doen.

O. A. CLASSEN,  
Stadsklerk.

Munisipale Kantore,  
Posbus 24,  
Delareyville, 2770.  
11 Junie 1975.  
Kennisgewing No. 14/75.

#### VILLAGE COUNCIL OF DELAREYVILLE.

##### AMENDMENT OF BY-LAWS.

It is hereby notified in terms of section 96 of the Local Government Ordinance No. 17 of 1939, as amended, that the Council intends amending the following by-laws:

- (i) Public Health By-laws (Refuse Removals Tariff).
- (ii) Abattoir By-laws.
- (iii) Cemetery Regulations.

The general purport of these amendments is to increase the applicable tariffs.

Copies of these amendments are open for inspection at the office of the Council for a period of 14 (fourteen) days from the date of publication hereof.

Any person who desires to record his objection to the said amendments must do so in writing to the undersigned within 14 (fourteen) days after the date of publication of this notice.

O. A. CLASSEN,  
Town Clerk.

Municipal Offices,  
P.O. Box 24,  
Delareyville, 2770.  
11 June, 1975.  
Notice No. 14/75.

407—11

Deur die tweede paragraaf in artikel 4 te skrap en dit deur die volgende te vervang:

“Hy moet verder vr elke hond die volgende jaarlikse lisensiegeld betaal:

- (a) Vir die eerste hond ongeag die geslag .... R 2,00
- (b) Vir die tweede hond .... R 4,00
- (c) Vir die derde hond .... R16,00
- (d) Vir die vierde hond of elke hond daarna .... R30,00”

Enige besware teen die voorgestelde wysiging moet skriftelik by die ondergetekende ingedien word voor of op 25 Junie 1975.

D. W. VAN ROOYEN,  
Stadsklerk.

Munisipale Kantore,  
Posbus 36,  
Duivelskloof.  
0835  
Telefoon: 146.  
11 Junie 1975.

#### DUIVELSKLOOF VILLAGE COUNCIL.

##### DOGS AND DOG LICENCES BY-LAWS AMENDMENT.

Notice is hereby given in terms of section 96 of the Local Government Ordinance 1939, that it is the intention of the Village Council of Duivelskloof to amend the By-laws relating to Dogs and Dog Licences published under Administrator's Notice No. 797 of the 4th November 1959, as amended, as follows:

By the deletion of the second paragraph of section 4 and the substitution thereof of the following:

“He shall further pay the following annual licence fee for every dog:

- (a) For the first dog irrespective the sex .... R 2,00
- (b) For the second dog .... R 4,00
- (c) For the third dog .... R16,00
- (d) For the fourth dog and every dog thereafter .... R30,00”

Any objection against the proposed amendment must be lodged in writing to the undersigned on or before the 25th June, 1975.

D. W. VAN ROOYEN,  
Town Clerk.

Municipal Offices,  
P.O. Box 36,  
Duivelskloof.  
0835  
Telephone: 146.  
11 June, 1975.

408—11

#### MUNISIPALITEIT ELSBURG.

##### WYSIGING VAN SANITÊRE TARIEF.

Kennis word hiermee gegee ingevolge die bepalings van artikel 96 van die Ordonnansie op Plaaslike Bestuur, 1939, soos gewysig, dat die Stadsraad voornemens is om die Sanitêre Tarief te wysig.

Die doel van hierdie wysiging is om die tariewe van die vullisverwyderingsdiens te verhoog.

Afskrifte van die voormelde wysigings sal gedurende gewone kantoorure in die kantoor van die ondergetekende ter insae

lê, en enige besware daarteen moet skriftelik binne 14 dae vanaf datum van publikasie hiervan by die Stadsklerk ingedien word.

P. VAN DER MERWE,  
Stadsklerk.

Munisipale Kantore,  
Elsburg.  
11 Junie 1975.

#### ELSBURG MUNICIPALITY.

##### AMENDMENT TO SANITARY TARIFF.

Notice is hereby given in terms of the provisions of section 96 of the Local Government Ordinance, 1939, as amended, that it is the intention of the Town Council to amend the Sanitary Tariff.

The general purport of this amendment is to increase the tariffs of the refuse removal service.

A copy of the proposed amendment will be for inspection at the office of the undersigned during normal office hours, and any objections to the proposed amendments must be lodged with the undersigned within 14 days of the date of publication hereof.

P. VAN DER MERWE,  
Town Clerk.

Municipal Offices,  
Elsburg.  
11 June, 1975.

409—11

#### MUNISIPALITEIT VAN GROBLERSDAL.

##### VERHUUR VAN DORPSGRONDE.

Kennis geskied hiermee ingevolge die bepalings van artikel 79(18) van die Ordonnansie op Plaaslike Bestuur, No. 17 van 1939, soos gewysig, dat die Raad van voornemens is om, onderhewig aan die goedkeuring van die Administrateur, 'n gedeelte van Erf 488 aan die Groblersdal Duiweklub te verhuur vir 'n tydperk van 9 jaar en 11 maande teen 'n jaarlikse huurgeld van 10 sent vir die doel om 'n klubhuis op te rig.

Die voorwaardes van verhuring lê ter insae in die kantoor van die Klerk van die Raad gedurende gewone kantoor-ure vir 'n tydperk van 14 dae na datum van publikasie van hierdie kennisgewing en enige besware teen die verhuring moet die ondergetekende skriftelik bereik voor of op 19 Junie 1975.

P. C. F. VAN ANTWERPEN,  
Stadsklerk.

Munisipale Kantore,  
Posbus 48,  
Groblersdal.  
11 Junie 1975.  
Kennisgewing No. 9/1975.

#### MUNICIPALITY OF GROBLERSDAL.

##### ALIENATION OF TOWN LANDS.

Notice is hereby given in terms of section 79(18) of the Local Government Ordinance No. 17 of 1939, as amended, that the Council intends to let, subject to the approval of the Administrator, a portion of Erf No. 488 to the Groblersdal Duiweklub for a period of 9 years and 11 months at a yearly rental of 10 cents for the purpose of erecting a clubhouse.

The conditions of lease is open for inspection at the office of the Clerk of the Council for a period of 14 days from publication of this notice. Any objections to the lease in question must be lodged in writing with the undersigned on or before the 19th June, 1975.

P. C. F. VAN ANTWERPEN,  
Town Clerk.

Municipal Offices,  
P.O. Box 48,  
Groblersdal.  
11 June, 1975.  
Notice No. 9/1975.

410—11

STAD JOHANNESBURG.

VOORGESTELDE PERMANENTE  
SLUITING EN VERKOOP VAN GE-  
DEELTES VAN JUBILEE- EN YORK-  
WEG, PARKTOWN.

Hierby word kragtens die bepalings van artikels 67(3) en 79(18)(b) van die Ordonnansie op Plaaslike Bestuur, 1939, bekend gemaak dat die Raad besluit het om op sekere voorwaardes, en mits Sy edele die Administrateur dit goedkeur, sekere gedeeltes van Jubilee- en Yorkweg, Parktown, wat sowat 1 800 m<sup>2</sup> beslaan, vir die doel van 'n nuwe mediese skool permanent te sluit en aan die Universiteit van die Witwatersrand te verkoop.

Nadere besonderhede van die voorgestelde transaksie kan gedurende gewone kantoorure in Kamer S206, Tweede verdieping-deurloop, Hoofadministrasiegebou, Burgersentrum, Braamfontein, verkry word.

Iemand wat teen sodanige verkoop beswaar wil opper, moet sy beswaar uiters op 13 Augustus 1975 skriftelik by die Klerk van die Raad, Posbus 1049, Johannesburg, indien.

S. D. MARSHALL,  
Klerk van die Raad.

Burgersentrum,  
Braamfontein,  
Johannesburg.  
11 Junie 1975.

CITY OF JOHANNESBURG.

PROPOSED PERMANENT CLOSING  
AND SALE OF PORTIONS OF JUBILEE  
AND YORK ROADS, PARK-  
TOWN.

It is hereby notified in accordance with the provisions of sections 67(3) and 79 (18)(b) of the Local Government Ordinance, 1939, that the Council has resolved, subject to certain conditions and to the approval of the Hon. the Administrator, to permanently close and sell to the University of the Witwatersrand certain portions of Jubilee and York Roads Parktown, about 1 800 m<sup>2</sup> in extent, for the purpose of a new medical school.

Further details of the proposed transaction may be obtained during ordinary office hours at Room S206, Second Floor Link, Main Administration Building, Civic Centre, Braamfontein.

Any person who objects to such sale is required to lodge his objection with the Clerk of the Council, P.O. Box 1049, Johannesburg, in writing on or before 13 August, 1975.

S. D. MARSHALL,  
Clerk of the Council.

Civic Centre,  
Braamfontein,  
Johannesburg.  
11 June, 1975.

411—11

STAD JOHANNESBURG.

WYSIGING VAN VERORDENINGE:  
VERHOOGING VAN DIE WATER- EN  
DIE GASTARIEF.

Daar word hierby ingevolge die bepalings van artikel 96 van die Ordonnansie op Plaaslike Bestuur, 1939, bekend gemaak dat die Raad voornemens is om die volgende verordeninge te wysig:

1. Watervoorsieningsverordeninge, afgekondig by Administrateurskenningsgewing 787 van 18 Oktober 1950, soos gewysig van tyd tot tyd ten einde die gelde met betrekking tot die voorsiening van water soos tans vervat in Aanhangsel V van Bylae 1 by Hoofstuk 3 van genoemde verordeninge te verhoog.

2. Gasverordeninge, afgekondig by Administrateurskenningsgewing 885 van 3 Oktober 1951, soos gewysig van tyd tot tyd ten einde die gelde vir die voorsiening van gas te verhoog en 'n nuwe artikel betreffende die tarief vir gas met betrekking tot die prys van steenkool toe te voeg.

Afskrifte van die voorgestelde wysigings lê ter insae tussen die ure 08h00 en 16h30, Maandag tot en met Vrydag in Kamer 231, Burgersentrum, Braamfontein.

Iemand wat teen die voorgestelde wysigings beswaar wil aanteken, moet dit skriftelik binne 14 dae vanaf die datum van publikasie van hierdie kennisgewing in die Provinsiale Koerant, by die ondergetekende doen.

ALEWYN P. BURGER,  
Stadsklerk.

Burgersentrum,  
Posbus 1049,  
Johannesburg.  
2000  
11 Junie 1975.

CITY OF JOHANNESBURG.

AMENDMENT OF BY-LAWS TO IN-  
CREASE WATER SUPPLY AND GAS  
TARIFFS.

It is hereby notified in terms of section 96 of the Local Government Ordinance, 1939, that the Council intends amending the following By-laws:

1. Water Supply By-laws, published under Administrator's Notice 787 of 18 October 1950, as amended from time to time to provide for increases in the charges relative to the supply of water as presently contained in Annexure V to Schedule 1 of Chapter 3 of the said By-laws.

2. Gas By-laws, published under Administrator's Notice No. 885 of 3 October 1951, as amended from time to time to provide for increases in the tariff of charges for the supply of gas and for the provision of a new section concerning the charges for gas relative to the price of coal.

Copies of the proposed amendments will be open for inspection between the hours of 08h00 and 16h30 on Mondays to Fridays inclusive at Room 231, Civic Centre, Braamfontein.

Any person who desires to record his objection to any of the proposed amendments must do so in writing to the un-

dermentioned within 14 days of the publication of this notice in the Provincial Gazette.

ALEWYN P. BURGER,  
Town Clerk.

Civic Centre,  
P.O. Box 1049,  
Johannesburg.  
2000  
11 June, 1975.

412—11

KRUGERSDORP MUNISIPALITEIT.

VOORGESTELDE PERMANENTE  
SLUITING VAN 'N GEDEELTE VAN  
'N STEEG IN LEWISHAM DORPSGE-  
BIED EN DIE VERVREEMDING  
DAARVAN.

Kragtens die bepalings van artikel 67 (1) van die Ordonnansie op Plaaslike Bestuur, 1939, word vir algemene inligting bekend gemaak dat die Stadsraad van Krugersdorp op 'n vergadering wat op 26 Mei 1975 gehou is, besluit het om, behoudens die goedkeuring van die Administrateur, 'n gedeelte van die steeg tussen standplase 256, 257, 346 en 347, Lewisham, permanent te sluit.

'n Plan as aanduiding van die ligging van die gedeelte van die steeg is ter insae gedurende gewone kantoorure in Kamer 31, Stadhuis, Krugersdorp.

Enigiemand wat beswaar wil maak teen die voorgestelde sluiting of enige eis vir skadevergoeding wil indien moet die beswaar of die eis, soos die geval mag wees, voor of op 12 Augustus 1975 skriftelik by die ondergetekende indien.

Voorts word kragtens die bepaling van artikel 79(18) van die Ordonnansie op Plaaslike Bestuur, 1939, vir algemene inligting bekend gemaak dat die Stadsraad van Krugersdorp op 'n vergadering wat op 14 April 1975 gehou is, besluit het om behoudens die goedkeuring van die Administrateur tot die permanente sluiting van die bogenoemde gedeelte van die steeg, die betrokke gedeelte van die steeg wat nagenoeg 179,513 m<sup>2</sup> groot is teen 'n nominale bedrag van R20 uit die hand uit op sekere voorwaardes aan die Kerkraad van die Gemeente Luipaardsvlei van die Nederduitse Gereformeerde Kerk van Transvaal vir kerkdoeleindes te verkoop.

Enigiemand wat beswaar wil maak teen die uitoefening deur die Stadsraad van sy bevoegdheid ingevolge die bepalings van artikel 79(18) van vermeldde Ordonnansie moet dit voor of op 27 Junie 1975 skriftelik by die ondergetekende indien.

J. J. L. NIEUWOUDT,  
Klerk van die Raad.

11 Junie 1975.  
Kennisgewing No. 45 van 1975.

MUNICIPALITY OF KRUGERSDORP.

PROPOSED PERMANENT CLOSING  
OF A PORTION OF A LANE IN  
LEWISHAM TOWNSHIP AND THE  
ALIENATION THEREOF.

It is notified for general information in terms of section 67(1) of the Local Government Ordinance, 1939, that the Town Council of Krugersdorp, at its meeting held on the 26th May, 1975, resolved that subject to the consent of the Administrator, a portion of the lane between Stands 256, 257, 346 and 347, Lewisham be permanently closed.



A plan showing the situation of the lane is available for inspection during normal office hours in Room 31, Town Hall, Krugersdorp.

Any person who is desirous of lodging an objection or any claim with the Council if such closing is carried out, must lodge his objection or claim, as the case may be, with the undersigned in writing on or before the 12th August, 1975.

It is also notified for general information in terms of section 79(18) of the Local Government Ordinance, 1939, that the Town Council of Krugersdorp, at its meeting held on the 14th April, 1975, resolved that subject to the permanent closing of the abovementioned portion of the lane agreed to by the Administrator, the said portion of the lane being approximately 179,513 m<sup>2</sup> in extent, be sold by private treaty on certain conditions at a nominal amount of R20,00 to the "Kerkeraad van die Gemeente Luipaardsvlei van die Nederduitse Gereformeerde Kerk van Transvaal" for church purposes.

Any person who is desirous of lodging an objection with the Town Council to the exercise of its powers conferred by section 79(18) of the said Ordinance, must do so in writing with the undersigned on or before the 27th June, 1975.

J. J. L. NIEUWOUDT,  
Clerk of the Council.

11 June, 1975.  
Notice No. 45 of 1975.

413-11

#### STADSRAAD VAN MIDDELBURG, TVL.

#### WYSIGING VAN VERORDENINGE BETREFFENDE HONDE.

Daar word hierby ingeolge die bepalings van artikel 96 van die Ordonnansie op Plaaslike Bestuur, 1939, soos gewysig, bekend gemaak dat die Stadsraad van Middelburg, Transvaal van voorneme is om die Verordeninge betreffende Honde afgekondig by Administrateurskennisgewing 2277 gedateer 20 Desember 1972, te wysig.

Die algemene strekking van hierdie wysigings is om weg te doen met die uitreiking van metaalplaatjies.

Afskrifte van die voorgestelde wysigings lê gedurende kantoorure ter insae in die kantoor van die Klerk van die Raad vir 'n tydperk van veertien (14) dae vanaf die datum van publikasie van hierdie kennisgewing.

Enige persoon wat beswaar teen die voorgestelde wysigings wens aan te teken moet dit skriftelik by die Stadsklerk binne veertien (14) dae na publikasie van hierdie kennisgewing doen.

Munisipale Gebou,  
Eksteenstraat,  
Middelburg, Tvl.  
11 Junie 1975.

#### TOWN COUNCIL OF MIDDELBURG, TVL.

#### AMENDMENT TO BY-LAWS RELATING TO DOGS.

It is hereby notified in terms of the provisions of Section 96 of the Local Government Ordinance, 1939, as amended, that the Town Council of Middelburg,

Transvaal, intends to amend the By-laws relating to Dogs, promulgated under Administrator's Notice 2277 dated 20 December 1972.

The general purport of the amendment is to do away with metal badges.

Copies of the proposed amendments will be open for inspection during office hours at the office of the Clerk of the Council for a period of fourteen (14) days from the date of publication of this notice.

Any person who desires to record his objection to the proposed amendments must do so in writing to the Town Clerk within fourteen (14) days from the date of publication of this notice.  
Municipal Building,

Eksteen Street,  
Middelburg, Tvl.  
11 June, 1975.

414-11

#### STADSRAAD VAN MEYERTON.

#### WYSIGING VAN ELEKTRISITEITS- EN BOUVERORDENINGE.

Daar word hierby ingeolge artikel 96 van die Ordonnansie op Plaaslike Bestuur, 1939, bekend gemaak dat die Raad voornemens is om die volgende verordeninge te wysig.

1. Elektrisiteitsverordeninge (Verhoging van tariewe).
2. Bouverordeninge (Vervanging van verordeninge).

Die algemene strekking van hierdie wysigings/besluit tot herroeping is soos volg:—

1. Die wysiging van die tariewe ten opsigte van die lewering van elektrisiteit ten einde voorsiening te maak vir verhoogde aankoopprys van elektrisiteit van Evkom.

2. Vervanging van bestaande Bouregulasies afgekondig kragtens Administrateurskennisgtwing No. 36 van 15 Januarie 1936 met Standaard Bouverordeninge.

Afskrifte van hierdie verordeninge/wysigings lê ter insae by die kantoor van die Raad vir 'n tydperk van veertien dae vanaf datum van publikasie hiervan.

Enige persoon wat beswaar teen genoemde verordeninge/wysigings wens aan te teken moet dit skriftelik binne 14 dae na die datum van publikasie van hierdie kennisgewing by die ondergetekende doen.

A. D. NORVAL,  
Stadsklerk.

Munisipale Kantore,  
Posbus 9,  
Meyerton.  
11 Junie 1975.

Kennisgewing No. 123 van 1975.

#### TOWN COUNCIL OF MEYERTON.

#### AMENDMENT TO ELECTRICITY AND BUILDING BY-LAWS.

It is hereby notified in terms of section 96 of the Local Government Ordinance, 1939, that the Council intends amending the following by-laws:—

1. Electricity By-laws (Increase in tariffs).
2. Building By-laws (Substitution of by-laws).

The general purport of these amendments/adoption is as follows:—

1. The amendment of the tariff of charges in respect of electricity supply to make provision for the increased purchase price of electricity from Escom.

2. Substitution of the existing Building Regulations published under Administrator's Notice No. 36 dated 15 January 1936 by the standard Building By-laws.

Copies of these by-laws/amendments are open to inspection at the office of the Council for a period of fourteen days from the date of publication hereof.

Any person who desires to record his objection to the said by-laws/amendments must do so in writing to the undermentioned within 14 days after the date of publication of this notice.

A. D. NORVAL,  
Town Clerk.

Municipal Offices,  
P.O. Box 9,  
Meyerton.  
1960.

11 June, 1975.  
Notice No. 123 of 1975.

415-11

#### STADSRAAD VAN NYLSTROOM.

#### WYSIGING VAN VERORDENINGE.

Kennis word hierby gegee ingeolge artikel 96 van die Ordonnansie op Plaaslike Bestuur, No. 17 van 1939 soos gewysig, dat die Raad besluit het om sy Riolerings- en Loodgietersverordeninge en sy Sanitêre- en Vullisverwyderingstariewe te wysig deur die verhoging van sekere gelde.

Afskrifte van die wysigings lê ter insae by die kantoor van die Klerk van die Raad vir 'n tydperk van 14 dae na datum van publikasie hiervan.

Enige persoon wat beswaar teen genoemde wysigings wens aan te teken, moet dit skriftelik binne 14 dae vanaf die datum van publikasie van hierdie kennisgewing by die ondergetekende doen.

J. C. BUYS,  
Stadsklerk.

Munisipale Kantore,  
Privaatsak 1008,  
Nylstroom.  
0510

11 Junie 1975.  
Kennisgewing No. 36/75.

#### TOWN COUNCIL OF NYLSTROOM.

#### AMENDMENT TO BY-LAWS.

Notice is hereby given in terms of section 96 of the Local Government Ordinance, No. 17 of 1939 as amended, that the Council has decided to amend its Drainage and Plumbing by-laws and its Sanitary and Refuse Removals Tariff by increasing certain moneys.

Copies of the amendments will lie for inspection at the office of the Clerk of the Council for a period of 14 days from the date of publication hereof.

Any person who wishes to record an objection must do so in writing to the

undersigned within 14 days from the date of publication of this notice.

J. C. BUYS,  
Town Clerk.

Municipal Offices,  
Private Bag 1008,  
Nylstroom.  
0510  
11 June, 1975.  
Notice No. 36/75.

416—11

**MUNISIPALITEIT NYLSTROOM.**

**EIENDOMSBELASTING.**

Hierby word, ooreenkomstig die Plaaslike Bestuur Belastingordonnansie No. 20 van 1933, soos gewysig, bekend gemaak dat die Stadsraad van Nylstroom, onderhewig aan die goedkeuring van die Administrateur, die volgende belasting gehet het op die waarde van alle belasbare eiendomme binne die munisipalegebied van Nylstroom vir die tydperk 1 Julie 1975 tot 30 Junie 1976:

- (a) 'n Oorspronklike belasting van ¼c in die R1,00 op die liggingswaarde van grond.
- (b) 'n Addisionele belasting van 2¼c in die R1,00 op die liggingswaarde van grond.
- (c) 'n Verdere addisionele belasting van 4¼c in die R1,00 op die liggingswaarde van grond.

Die Raad is van voorneme om, onderhewig aan die goedkeuring van die Administrateur, 'n korting van ¼c in die Rand toe te staan op alle vaste eiendom behalwe dié gesoneer vir Spesiale Woon en Algemene Woon.

Genoemde belasting asook rioolgelde is verskuldig en betaalbaar in twaalf gelyke paalemente van een twaalfde op die eerste dag van elke maand.

J. C. BUYS,  
Stadsklerk.

Munisipale Kantore,  
Privaatsak 1008,  
Nylstroom.  
0510  
11 Junie 1975.  
Kennissgewing No. 37/75.

**MUNICIPALITY OF NYLSTROOM.**

**ASSESSMENT RATES.**

Notice is hereby given in terms of the Local Authorities Rating Ordinance, No. 20 of 1933, as amended, that the Town Council of Nylstroom has, subject to approval by the Administrator, imposed the following rates on the valuation of all rateable property, within the municipal area of Nylstroom for the period July 1, 1975, to June 30, 1976:

- (a) An original rate of ¼c in the R1,00 on the site value of land.
- (b) An additional rate of 2¼c in the R1,00 on the site value of land.
- (c) A further additional rate of 4¼c in the R1,00 on the site value of land.

The Council intends, subject to approval by the Administrator, to allow a rebate of ¼c in the Rand on all fixed property except on those zoned for Special Dwelling and General Dwelling.

The above rates as well as sewerage charges are due and payable in twelve equal payments of one twelfth on the first day of each month.

J. C. BUYS,  
Town Clerk.

Municipal Offices,  
Private Bag 1008,  
Nylstroom.  
0510  
11 June, 1975.  
Notice No. 37.

417—11

**MUNISIPALITEIT OTTOSDAL.**

**EIENDOMSBELASTING 1975/1976.**

Kennis geskied hiermee dat die volgende belasting op alle belasbare eiendom binne die gebied van jurisdiksie van die Raad, soos aangetoon in die Waarderingslys, gehet is deur die Munisipaliteit van Ottosdal, ten opsigte van die finansiële jaar 1 Julie 1975 tot 30 Junie 1976, ooreenkomstig die bepalings van die Plaaslike Bestuur Belasting Ordonnansie 1933:—

- (a) 'n Oorspronklike belasting van half sent (½c) in die Rand (R1) op die terreinwaarde van grond soos in die waarderingslys aangegee word.
- (b) 'n Addisionele belasting van twee en 'n halwe sent (2½c) in die Rand (R1) op die terreinwaarde van grond soos in die waarderingslys aangegee word.
- (c) Onderhewig aan die goedkeuring van die Administrateur, 'n verdere bykomende belasting van vier sent (4c) in die Rand (R1) op die terreinwaarde van grond soos in die waarderingslys aangegee word.

Die belastings soos hierbo gehet word verskuldig op 1 Julie 1975 maar is betaalbaar in twee gelyke paalemente, die eerste helfte betaalbaar voor of op 31 Oktober 1975 en die tweede helfte voor 31 Maart 1976.

In elke geval waar die belastings wat hierby gehet word nie op die vervaldatum betaal is nie, word rente teen agt persent (8%) per jaar gehet.

J. T. POTGIETER,  
Stadsklerk.

Munisipale Kantore,  
Ottosdal.  
11 Junie 1975.

**MUNICIPALITY OF OTTOSDAL.**

**ASSESSMENT RATES 1975/1976.**

Notice is hereby given that the following rates on the valuation of all rateable property within the area of jurisdiction of the Council have been imposed by the Ottosdal Municipality, for the financial year 1st July 1975 to 30th June, 1976 in terms of the provisions of the Local Authorities Rating Ordinance, 1933:—

- (a) An original rate of a half cent (½c) in the Rand (R1) on the site value of land appearing on the valuation roll.
- (b) An additional rate of two and a half cent (2½c) in the Rand (R1) on the site value of land appearing on the valuation roll.
- (c) Subject to the approval of the Administrator, an additional rate of four cent (4c) in the Rand (R1) on the

site value of land appearing on the valuation roll.

The rates imposed as set out above shall become due on the 1st July, 1975 but shall be payable in two equal instalments, the first half payable on or before the 31st October, 1975 and the second half on or before the 31st March, 1976.

In any case where the rates hereby imposed are not paid on the due date, interest will be charged at the rate of eight per cent (8%) per annum.

J. T. POTGIETER,  
Town Clerk.

Municipal Offices,  
Ottosdal.  
11 June, 1975.

418—11

**STADSRAAD VAN PIET RETIEF.**

**AANVAARDING VAN PERSONEELVERORDENINGE.**

Die Stadsraad van Piet Retief maak hierby ingevolge artikel 96 van die Ordonnansie op Plaaslike Bestuur, 1939, sy voorneme bekend om Personeelverordeninge aan te neem.

Die algemene strekking van hierdie verordeninge is soos volg:

Nervanging van verouderde en ontoereikende diensvoorwaardes en bepalings.

Afskrifte van hierdie verordeninge lê ter insae by die kantoor van die Raad vir 'n tydperk van veertien dae vanaf datum van publikasie hiervan.

Enige persoon wat beswaar teen aanvaarding van genoemde verordeninge wens aan te teken moet dit skriftelik binne 14 dae na die datum van hierdie kennisgewing in die Provinsiale Koerant by die ondergetekende doen.

M. C. C. OOSTHUIZEN,  
Stadsklerk.

Posbus 23,  
Piet Retief.  
2380.  
11 Junie 1975.  
Kennissgewing 24/1975.

**TOWN COUNCIL OF PIET RETIEF.**

**ADOPTION OF STAFF BY-LAWS.**

It is hereby notified in terms of section 96 of the Local Government Ordinance, 1939, that the Council intends to adopt Staff By-laws. The general purport of these by-laws for adoption is as follows:

The substitution of outdated conditions of service.

Copies of these by-laws are open for inspection at the office of the Council for a period of fourteen days from the date of publication hereof.

Any person who desires to record his objection against the adoption of the said by-laws must do so in writing to the undersigned within 14 days after the date of publication of this notice in the Provincial Gazette.

M. C. C. OOSTHUIZEN,  
Town Clerk.

P.O. Box 23,  
Piet Retief.  
2380.  
11 June, 1975.  
Notice No. 24/1975.

419—11



**TRANSVAALSE RAAD VIR DIE ONTWIKKELING VAN BUITESTEDELIKE GEBIEDE.**

**AANNAME VAN STANDAARD STRAAT- EN DIVERSE VERORDENINGE DEUR VERSKEIE PLAASLIKE GEBIEDSKOMITEES.**

Dit word bekend gemaak, ingevolge die bepaling van artikel 96 van die Ordonnansie op Plaaslike Bestuur, 1939, dat die Raad van voorneme is om die Standaard Straat- en Diverse Verordeninge aan te neem vir die toepassing daarvan in die gebiede van verskeie Plaaslike Gebiedskomitees.

Afskrifte van die verordeninge lê ter insae in Kamer A.411 by die Raad se Hoofkantoor, Bosmanstraat 320, Pretoria, vir 'n tydperk van 14 dae vanaf die datum van publikasie hiervan. Enige persoon wat beswaar teen genoemde wysiging wens aan te teken moet dit skriftelik binne 14 dae na die datum van publikasie van hierdie kennisgewing in die Provinsiale Koerant by die ondergetekende doen.

J. J. H. BESTER, Sekretaris.

Posbus 1341, Pretoria, 11 Junie, 1975. Kennisgewing No. 89/1975.

**TRANSVAAL BOARD FOR THE DEVELOPMENT OF PERI-URBAN AREAS.**

**ADOPTION OF STANDARD STREET AND MISCELLANEOUS BY-LAWS BY CERTAIN LOCAL AREA COMMITTEES.**

It is hereby notified in terms of the provisions of section 96 of the Local Government Ordinance, 1939, that it is the Board's intention to adopt the Standard Street and Miscellaneous By-laws and to apply them to certain Local Area Committee Areas.

Copies of the by-laws are open for inspection in Room A.411 at the Board's Head Office, 320 Bosman Street, Pretoria, for a period of 14 days from the date of publication hereof. Any person who desires to record his objection to the said amendments must do so in writing to the undermentioned within 14 days after the date of publication of this notice in the Provincial Gazette.

J. J. H. BESTER, Secretary.

P.O. Box 1341, Pretoria, 11 June, 1975. Notice No. 89/1975.

**STADSRAAD VAN ROODEPOORT. ONTWERPWYSIGINGS- DORPSBEPLANNINGSKEMAS.**

Die Stadsraad van Roodepoort het ontwerp-wysigings-dorpsbeplanningskemas opgestel wat as Skemas Nos. 1/185 en 1/252 bekend sal staan.

Hierdie ontwerp-skemas bevat die volgende voorstelle:

**SKEMA 1/185:**

Die herindelings van Standplase Nos. 255 en 256, dorp Roodepoort van Algemene Woon na Algemene Besigheid.

**SKEMA 1/252:**

Die herindelings van Erf No. 1016, dorp Florida-Uitbreiding No. 5 van Plaasge-deelte na Spesiale Woon.

Besonderhede van hierdie skemas lê ter insae in Kamer 300, Stadhuis, Roodepoort, vir 'n tydperk van vier weke van die datum van die eerste publikasie van hierdie kennisgewing af, nl. 11 Junie 1975.

Die Raad sal die skemas oorweeg en besluit of dit aangeneem moet word.

Enige eienaar of okkuperder van vaste eiendom binne die gebied van bogenelde dorpsbeplanningskemas of binne 2 km van die grens daarvan het die reg om teen die skemas beswaar te maak of om vertoë ten opsigte daarvan te rig en indien hy dit wil doen, moet hy die plaaslike bestuur binne vier weke vanaf die eerste publikasie van hierdie kennisgewing, naamlik 11 Junie, 1975, skriftelik van sodanige beswaar of vertoë in kennis stel en vermeld of hy deur die plaaslike bestuur gehoor wil word of nie.

J. S. DU TOIT, Stadsklerk.

Roodepoort, 11 Junie 1975. M.K. No. 86/75.

**TOWN COUNCIL OF ROODEPOORT.**

**DRAFT AMENDMENT TOWN-PLANNING SCHEMES.**

The Town Council of Roodepoort has prepared draft amendment town-planning schemes to be known as Schemes Nos. 1/185 and 1/252.

The draft schemes contain the following proposals:

**SCHEME NO. 1/185:**

The rezoning of Stands Nos. 255 and 256, Roodepoort Township from General Residential to General Business.

**SCHEME NO. 1/252:**

The rezoning of Erf No. 1016, Florida Extension No. 5 Township from Farm Portion to Special Residential.

Particulars of the schemes are open for inspection at Room 300, Town Hall, Roodepoort, for a period of four weeks from the date of the first publication of this notice, which is 11 June 1975.

The Council will consider whether or not the schemes should be adopted.

Any owner or occupier of immovable property within the area of the above-mentioned town-planning schemes or within 2 km of the boundary thereof has the right to object to the schemes or to make representations in respect thereof; and if he wishes to do so he shall, within four weeks of the first publication of this notice, which is 11 June 1975, inform the local authority, in writing, of such objection or representation and shall state whether or not he wishes to be heard by the local authority.

J. S. DU TOIT, Town Clerk.

Roodepoort, 11 June, 1975. M.N. No. 36/75.

**STADSRAAD VAN RANDBURG.**

**KENNISGEWING VAN EIENDOMSBE-LASTING 1975/76.**

Hiermee word kennis gegee dat behoudens die goedkeuring van Sy Edle, die Administrateur, kragtens die bepaling van artikel 18(5) van die Plaaslike Bestuur Bepalingordonnansie No. 20 van 1933, soos gewysig, die volgende eiendomsbelasting gehef word op die terreinwaarde van alle belasbare eiendomme geleë binne die munisipale gebied van Randburg en soos aangedui in die waarderingslys vir die boekjaar 1 Julie 1975 tot 30 Junie 1976:

- (a) (i) 'n Oorspronklike belasting van 0,5 sent (nêl komma vyf sent) in die Rand (R1) op terreinwaarde (artikel 18(2));
- (ii) 'n Addisionele belasting van 2,5 sent (twee komma vyf sent) in die Rand (R1) op terreinwaarde (artikel 18(3));
- (b) Die belasting gehef in paragraaf (a) hierbo verskuldig word as volg:—
  - (i) Vyftig persent (50%) op 1 Julie 1975; en
  - (ii) Vyftig persent (50%) op 1 Januarie 1976.
- (c) Die belasting gehef in paragraaf (a) hierbo soos volg betaalbaar is:—
  - (i) Dorpsenaars van geproklameerde dorpsgebiede: in twee (2) gelyke paaiemente waarvan die eerste paaiement betaalbaar is op 30 September 1975 en die ander paaiement op 31 Maart 1976.
  - (ii) Boeterente, bereken teen nege persent (9%) per jaar, gehêf sal word op die bedrae wat uitstaande is na 30 September 1975 en 31 Maart 1976 respektiewelik.
- (d) Ten opsigte van eienaars wat nie dorpsenaars is nie word die belasting gehef in paragraaf (a) hierbo soos volg betaalbaar:—
  - (i) In tien (10) gelyke maandelike paaiemente, die eerste paaiement betaalbaar voor of op 15 Augustus 1975 en daarna maandeliks voor of op die 15de dag van iedere en elk van die daaropvolgende maande tot 15 Mei 1976; of by wyse van twee halfjaarlikse betalings, die eerste waarvan gemaak moet word nie later nie as 15 Desember 1975 en die tweede nie later nie as 15 Mei 1976.
  - (ii) Boeterente, bereken teen nege persent (9%) per jaar, gehêf word op die bedrae wat uitstaande is na 15 Desember 1975 en 15 Mei 1976.

J. C. GEYER, Stadsklerk.

Munisipale Kantore, Privaatsak 1, Randburg, 11 Junie 1975. Kennisgewing No. 25/1975.

**TOWN COUNCIL OF RANDBURG.**

**NOTICE OF ASSESSMENT RATES 1975/76.**

Notice is hereby given in terms of the provisions of section 18(5) of the Local

Authorities Rating Ordinance, No. 20 of 1933, as amended, that subject to the approval of the Honourable the Administrator the following assessment rates on the site value of all rateable properties within the Municipality of Randburg, as appearing in the Valuation Roll have been imposed for the financial year 1st July 1975 to 30th June 1976:

- (a) (i) An original rate of one-half (0,5) cent in the Rand (R1) on the site value of land (section 18(2)).
- (ii) An additional rate of two and a half (2,5) cent in the Rand (R1) on the site value of land (section 18(3)).
- (b) The rates levied in paragraph (a) are due as follows:—
  - (i) Fifty per cent (50%) on 1st July 1975; and
  - (ii) Fifty per cent (50%) on 1st January 1976.
- (c) That the rates levied in paragraph (a) are payable as follows:—
  - (i) In respect of township owners of proclaimed townships, in two (2) equal instalments of which the first instalment is payable on the 30th September 1975 and the other instalment is payable on the 31st March 1976.
  - (ii) That a penalty interest at the rate of nine per cent (9%) per annum will be levied on all sums not paid after 30th September 1975 and 31st March 1976 respectively.
- (d) In respect of owners other than township owners the rates levied in paragraph (a) are payable as follows:—
  - (i) In ten (10) equal monthly instalments of which the first instalment shall be paid on or before 15th August 1975 and thereafter monthly on or before the 15th day of each and every consecutive month until 15th May 1976; or in two half-yearly instalments the first to be made not later than 15th December 1975 and the second not later than 15th May 1976.
  - (ii) A penalty interest at the rate of nine per cent (9%) per annum will be levied on all sums not paid after 15th December 1975 and 15th May 1976.

J. C. GEYER,  
Town Clerk.

Municipal Offices,  
Private Bag 1,  
Randburg,  
11 June, 1975.  
Notice No. 25/1975.

422—11

**MUNISIPALITEIT VAN SCHWEIZER-RENEKE.**

**WYSIGING VAN VERORDENINGE.**

Daar word hierby ingevolge artikel 96 van die Ordonnansie op Plaaslike Bestuur, 1939, bekend gemaak dat die Raad voornemens is om die volgende verordeninge te wysig:—

1. Elektrisiteitsverordeninge van die Munisipaliteit Schweizer-Reneke afgekondig by Administrateurskenningsgewing 491 van 1 Julie 1933, soos gewysig.

2. Watervoorsieningsverordeninge, afgekondig by Administrateurskenningsgewing 787 van 18 Oktober 1950 en mutatis mutandis van toepassing gemaak op die Munisipaliteit Schweizer-Reneke by Administrateurskenningsgewing 490 van 29 Julie 1959, soos gewysig.

3. Riolerings- en Loodgietersverordeninge van die Munisipaliteit Schweizer-Reneke afgekondig by Administrateurskenningsgewing 1045 van 28 Junie 1972.

4. Sanitêre Tarief van die Munisipaliteit Schweizer-Reneke, afgekondig by Administrateurskenningsgewing 485 van 23 Julie 1958. Die algemene strekking van hierdie wysiging is om die tariewe te verhoog.

Afskrifte van die voorgestelde wysigings sal gedurende kantoorure by die Klerk van die Raad op kantoor ter insae lê vir 'n tydperk van 14 dae vanaf publikasie hiervan.

Enige persoon wat beswaar teen bogenoemde wysigings wil aanteken, moet dit skriftelik by die Stadsklerk doen binne 14 dae na datum van publikasie van hierdie kennisgewing in die Offisiële Koerant van die Provinsie Transvaal.

N. T. P. VAN ZYL,  
Stadsklerk.

Munisipale Kantore,  
Schweizer-Reneke.  
11 Junie 1975.

Kenningsgewing No. 11/75.

**SCHWEIZER-RENEKE MUNICIPALITY.**  
**AMENDMENT OF BY-LAWS.**

It is hereby notified in terms of Section 96 of the Local Government Ordinance, 1939, that the Council intends amending the following By-laws:—

- 1. Electricity supply By-laws of the Schweizer-Reneke Municipality published under Administrator's Notice 491 dated 1st July, 1953, as amended.
- 2. Water supply By-laws, published under Administrator's Notice 787, dated 18th October, 1950 and made applicable mutatis mutandis to the Schweizer-Reneke Municipality by Administrator's Notice 490 dated 29th July, 1959, as amended.
- 3. Drainage and Plumbing By-laws of the Schweizer-Reneke Municipality published under Administrator's Notice 1045 dated 28th June, 1972.
- 4. The Sanitary Tariff of the Schweizer-Reneke Municipality, published under Administrator's Notice 485 dated 23rd July, 1958.

The general purport of these amendments is to increase the tariffs. Copies of the proposed amendments will be open for inspection at the office of the Clerk of the Council for a period of 14 days from the date of publication hereof.

Any person who desires to record his objection to the above amendments must do so in writing to the Town Clerk within fourteen days after the date of publication of this notice in the Provincial Gazette.

N. T. P. VAN ZYL,  
Town Clerk.

Municipal Offices,  
Schweizer-Reneke.  
11 June, 1975.

Notice No. 11/75.

423—11

**STADSRAAD VAN SANDTON.**

**SITTING VAN WAARDERINGSHOF.**

Kennis geskied hiermee oortekstig die bepalings van artikel 13(8) van die Plaaslike - Bestuur - Belastingsordonnansie, No. 20 van 1933, dat die Eerste sitting van die Waarderingshof wat aangestel is om die Algemene waarderingslys vir die tydperk 1975/78 te oorweeg, sowel as alle besware teen inskrywings in genoemde lys, indien enige, sal plaasvind in die Sandownsaal, Burgersentrum, Rivoniaweg, Sandton om 08h30, op Maandag 23 Junie 1975.

J. J. HATTINGH,  
Stadsklerk.

Posbus 78001,  
Sandton.  
Kenningsgewing No. 31/1975.

**TOWN COUNCIL OF SANDTON.**

**VALUATION COURT SITTING.**

Notice is hereby given in terms of the provisions of section 13(8) of the Local Authorities Rating Ordinance, No. 20 of 1933, that the First sitting of the Valuation Court, appointed to consider the General Valuation Roll for the period 1975/78 and any objections to entries in the said roll, if any, will be held in the Sandown Hall, Civic Centre, Rivonia Road, Sandton, on Monday, 23rd June 1975 at 08h30.

J. J. HATTINGH,  
Town Clerk.

P.O. Box 78001,  
Sandton.  
11 June, 1975.  
Notice No. 31/1975.

424—11

**STADSRAAD VAN SPRINGS.**

**VOORGESTELDE SLUITING EN VERVREEMDING VAN SANITÊRE STEEG GRENSEND AAN ERWE 482 TOT 493, GEDULD.**

(Kennisgewing kragtens artikels 67 en 79(18) van die Ordonnansie op Plaaslike Bestuur, No. 17 van 1939, soos gewysig.)

Kennis geskied hierby dat die Stadsraad van Springs voornemens is om die sanitêre steeg grensend aan Erwe 482 tot 493, Geduld, permanent te sluit en daarna te vervreem.

Besonderhede van die voorgenoemde sluiting en vervreemding van die betrokke steeg lê ter insae in die kantoor van die ondergetekende tydens gewone kantoorure.

Enige persoon wat beswaar teen die sluiting en/of vervreemding van die steeg het of wat 'n eis om skadevergoeding sal lê indien die sluiting uitgevoer word, moet sy beswaar en/of eis, na gelang van die geval, skriftelik by die ondergetekende indien nie later nie as 15 Augustus 1975.

H. A. DU PLESSIS,  
Klerk van die Raad.

Burgersentrum,  
Springs.  
11 Junie 1975.  
(No. 53/1975.)

## INHOUD

## CONTENTS

## Proklamasies

## Proclamations

113. Proklamering van pad S.12, soos omskryf, tot 'n boubeperkingspad .....	1253
114. Wysiging van Titelvoorwaardes van Resterende Gedeelte van Hoewe 93, Kleinfontein Landbouhoewes, Uitbreiding Nedersetting, distrik Benoni .....	1254
115. Munisipaliteit Orkney: Lidmaatskap: Sentraal Westelike Koöperasie .....	1254
<b>Administrateurskennisgewings</b>	
959. Munisipaliteit Bedfordvlew: Wysiging van Verordeninge Insake die Uitreiking van Hondelensies .....	1254
960. Munisipaliteit Edenvale: Aanneme van Standaard Bouverordeninge .....	1255
961. Munisipaliteit Greylingstad: Wysiging van dorpsgronde .....	1256
962. Munisipaliteit Graskop: Wysiging van Parkeregulasies .....	1256
963. Munisipaliteit Kemptonpark: Wysiging van Watervoorsieningsverordeninge .....	1257
964. Transvaalse Raad vir die Ontwikkeling van Buitestedelike Gebiede: Wysiging van Verordeninge Betreffende die Aanhou van Bye .....	1258
965. Transvaalse Raad vir die Ontwikkeling van Buitestedelike Gebiede: Wysiging van Watervoorsieningsverordeninge .....	1258
966. Transvaalse Raad vir die Ontwikkeling van Buitestedelike Gebiede: Wysiging van Sanitêre Gemakke en Nagvuil- en Vuilgoedverwyderingsverordeninge .....	1259
967. Transvaalse Raad vir die Ontwikkeling van Buitestedelike Gebiede: Wysiging van Dorpsgrondeverordeninge .....	1259
968. Transvaalse Raad vir die Ontwikkeling van Buitestedelike Gebiede: Wysiging van Verordeninge Betreffende die Aanhou van Diere en Plumvee .....	1260
969. Transvaalse Raad vir die Ontwikkeling van Buitestedelike Gebiede: Wysiging van verordeninge vir die Beheer oor en die Verbod, op die aanhou van Varke .....	1260
970. Munisipaliteit Randburg: Verordeninge vir die Beheer van die Aanhou van Duiwe .....	1260
971. Munisipaliteit Randburg: Wysiging van Publike Gesondheidsverordeninge .....	1263
972. Munisipaliteit Swarttruggens: Aanneme van Standaard Bouverordeninge .....	1264
973. Munisipaliteit Swarttruggens: Wysiging van Verordeninge op die Lewering van Elektrisiteit .....	1264
974. Munisipaliteit Swarttruggens: Wysiging van Honde en Hondelensies Bywette .....	1265
975. Munisipaliteit Swarttruggens: Wysiging van Dorpsgronden-Regulasies .....	1266
976. Munisipaliteit Swarttruggens: Wysiging van Verkeersverordeninge .....	1266
977. Munisipaliteit Tzaneen: Wysiging van Watervoorsieningsverordeninge .....	1266
978. Munisipaliteit Sandton: Wysiging van Rfoleerings- en Loodgietersverordeninge .....	1267
979. Pretoriastrêk-wysigingskema 372 .....	1268
980. Verbeteringskennisgewing: Dorp Ridgeway Uitbreiding 3 .....	1268
981. Delareyville-wysigingskema 6 .....	1268
982. Krugersdorp-wysigingskema 1/70 .....	1268
983. Suidelike Johannesburgstrêk-wysigingskema 53 .....	1269
984. Dorp Eastcliff: Verklaring tot 'n goedgekeurde dorp .....	1269
985. Dorp Dalpark Uitbreiding 1: Verklaring tot goedgekeurde dorp .....	1272
986. Brakpan-wysigingskema No. 1/29 .....	1276
987. Potchefstroom-wysigingskema No. 1/60 .....	1276
988. Dorp Baillie Park Uitbreiding 6: Verklaring tot 'n goedgekeurde dorp .....	1276
989. Suidelike Johannesburgstrêk-wysigingskema 63 .....	1278
990. Dorp Brackendowns Uitbreiding 4: Verklaring tot 'n goedgekeurde dorp .....	1278
991. Germiston-wysigingskema 2/32 .....	1281
992. Dorp Meadowbrook Uitbreiding 6: Verklaring tot goedgekeurde dorp .....	1281

113. Proclamation of road S.12, as defined, to a building restriction road .....	1253
114. Amendment of Conditions of Title of Remaining Extent of Holding 93, Kleinfontein Agricultural Holdings, Extension Settlement, district Benoni .....	1254
115. Orkney Municipality: Membership: Sentraal Westelike Koöperasie .....	1254
<b>Administrator's Notices</b>	
959. Bedfordview Municipality: Amendment to Dog Licensing By-laws .....	1254
960. Edenvale Municipality: Adoption of Standard Building By-laws .....	1255
961. Greylingstad Municipality: Amendment to Town Lands By-laws .....	1256
962. Graskop Municipality: Amendment to Parks Regulations .....	1256
963. Kempton Park Municipality: Amendment to Water Supply By-laws .....	1257
964. Transvaal Board for the Development of Peri-Urban Areas: Amendment to By-laws Relating to the Keeping of Bees .....	1258
965. Transvaal Board for the Development of Peri-Urban Areas: Amendment to Water Supply By-laws .....	1258
966. Transvaal Board for the Development of Peri-Urban Areas: Amendment to Sanitary Conveniences and Night-Soil and Refuse Removal By-laws .....	1259
967. Transvaal Board for the Development of Peri-Urban Areas: Amendment to Town Lands By-laws .....	1259
968. Transvaal Board for the Development of Peri-Urban Areas: Amendment to By-laws Relating to the Keeping of Animals and Poultry .....	1260
969. Transvaal Board for the Development of Peri-Urban Areas: Amendment to By-laws for Controlling and Prohibiting the Keeping of Pigs .....	1260
970. Randburg Municipality: By-laws for the regulation of the Keeping of Pigeons .....	1260
971. Randburg Municipality: Amendment to Public Health By-laws .....	1263
972. Swarttruggens Municipality: Adoption of Standard Building By-laws .....	1264
973. Swarttruggens Municipality: Amendment to Electricity Supply By-laws .....	1264
974. Swarttruggens Municipality: Amendment to Dog and Dog Licensing By-laws .....	1265
975. Swarttruggens Municipality: Amendment to Town Lands Regulations .....	1266
976. Swarttruggens Municipality: Amendment to Traffic By-laws .....	1266
977. Tzaneen Municipality: Amendment to Water Supply By-laws .....	1266
978. Sandton Municipality: Amendment to Drainage and Plumbing By-laws .....	1267
979. Pretoria Region Amendment Scheme 372 .....	1268
980. Correction Notice: Ridgeway Extension 3 Township .....	1268
981. Delareyville Amendment Scheme 6 .....	1268
982. Krugersdorp Amendment Scheme 1/70 .....	1268
983. Southern Johannesburg Region Amendment Scheme 53 .....	1269
984. Eastcliff Township: Declaration of an approved township .....	1269
985. Dalpark Extension 1 Township: Declaration of approved township .....	1272
986. Brakpan Amendment Scheme No. 1/29 .....	1276
987. Potchefstroom Amendment Scheme No. 1/60 .....	1276
988. Baillie Park Extension 6 Township: Declaration of an approved township .....	1276
989. Southern Johannesburg Region Amendment Scheme 63 .....	1278
990. Brackendowns Extension 4 Township: Declaration of an approved township .....	1278
991. Germiston Amendment Scheme 2/32 .....	1281
992. Meadowbrook Extension 6 Township: Declaration of Approved Township .....	1281

993. Suidelike Johannesburgstreek-wysigingskema 68 1284  
 994. Dorp Mayberry Park: Verklaring van dorp tot goedgekeurde dorp 1284  
 995. Noordelike Johannesburgstreek - wysigingskema 558 1288  
 996. Johannesburg-wysigingskema 1/656 1289  
 997. Pretoria-wysigingskema 148 1289  
 998. Noordelike Johannesburgstreek - wysigingskema 485 1289  
 999. Noordelike Johannesburgstreek - wysigingskema 395 1290  
 1000. Pretoria-wysigingskema 30 1290  
 1001. Johannesburg-wysigingskema 1/597 1290  
 1002. Vermeerdering van padreserwe van 'n openbare pad: Distrik Amersfoort 1291  
 1003. Beoogde sluiting van 'n openbare pad oor die plase Tambotielaagte 733-K.S. en Gruysbank 5-J.S.: Distrik Groblersdal 1291  
 1004. Padreelings op die plaas Paardefontein 282-J.R.: Distrik Pretoria 1292  
 1005. Aansoek om die sluiting van 'n openbare pad oor die plaas Broederstroom 481-J.Q.: Distrik Pretoria 1292  
 1006. Beoogde sluiting van 'n openbare pad oor die plaas Nooitgedacht 434-I.P.: Distrik Klerksdorp 1293  
 1007. Verlegging en vermeerdering van die breedte van die padreserwe van 'n openbare pad: Distrik Marico 1293  
 1008. Vermeerdering van Breedte van Padreserwe van 'n openbare pad (Pad P156-3): Distrik Vanderbijlpark 1294  
 1009. Verklaring van openbare paaie (Toegangspaaie tot Provinsiale Pad P155-1): Distrik Vanderbijlpark 1296  
 1010. Verlegging en verbreding van 'n openbare pad (Pad P129-1): Distrik Vanderbijlpark 1309  
 1011. Munisipaliteit Bedfordview: Wysiging van Verkeersverordeninge 1311

993. Southern Johannesburg Region Amendment Scheme 68 1284  
 994. Mayberry Park Township: Declaration of approved township 1284  
 995. Northern Johannesburg Region Amendment Scheme 558 1288  
 996. Johannesburg Amendment Scheme 1/656 1289  
 997. Pretoria Amendment Scheme 148 1289  
 998. Northern Johannesburg Region Amendment Scheme 485 1289  
 999. Northern Johannesburg Region Amendment Scheme 395 1290  
 1000. Pretoria Amendment Scheme 30 1290  
 1001. Johannesburg Amendment Scheme 1/597 1290  
 1002. Deviation and increase in width of road reserve of a public road: District of Amersfoort 1291  
 1003. Proposed closing of a public road on the farms Tambotielaagte 733-K.S. and Gruysbank 5-J.S.: District of Groblersdal 1291  
 1004. Road arrangements on the farm Paardefontein 282-J.R.: District of Pretoria 1292  
 1005. Application for the closing of a public road on the farm Broederstroom 481-J.Q.: District of Pretoria 1292  
 1006. Proposed closing of a public road on the farm Nooitgedacht 434-I.P.: District of Klerksdorp 1293  
 1007. Deviation and increase in width of the road reserve of a public road: District of Marico 1293  
 1008. Increase in width of Road Reserve of a public road (Road P156-3): District Vanderbijlpark 1294  
 1009. Declaration of public roads (Access Roads to Provincial Road P155-1): District Vanderbijlpark 1296  
 1010. Deviation and widening of a public road (Road P129-1): District Vanderbijlpark 1309  
 1011. Bedfordview Municipality: Amendment to Traffic By-laws 1311

Algemene Kennisgewings

General Notices

220. Ordonnansie op die Verdeling van Grond 1973: Aansoek om die verdeling van grond 1322  
 221. Kennisgewing: Bookmakerslisensie 1322  
 222. Kennisgewing: Bookmakerslisensie 1322  
 223. Kennisgewing: Bookmakerslisensie 1323  
 224. Kennisgewing: Bookmakerslisensie 1323  
 225. Kennisgewing: Bookmakerslisensie 1323  
 226. Kennisgewing: Bookmakerslisensie 1324  
 227. Kennisgewing: Bookmakerslisensie 1324  
 228. Kennisgewing: Bookmakerslisensie 1325  
 229. Kennisgewing: Bookmakerslisensie 1325  
 30. Kennisgewing: Bookmakerslisensie 1325  
 31. Kennisgewing: Bookmakerslisensie 1326  
 32. Kennisgewing: Bookmakerslisensie 1326  
 33. Kennisgewing: Bookmakerslisensie 1327  
 234. Kennisgewing: Bookmakerslisensie 1327  
 235. Kennisgewing: Bookmakerslisensie 1327  
 236. Kennisgewing: Bookmakerslisensie 1328  
 237. Kennisgewing: Bookmakerslisensie 1329  
 238. Kennisgewing: Bookmakerslisensie 1330  
 239. Kennisgewing: Bookmakerslisensie 1330  
 240. Kennisgewing: Bookmakerslisensie 1330  
 241. Kennisgewing: Bookmakerslisensie 1331  
 242. Voorgestelde Stigting van Dorpe: Heradvertensie: 1) Helderkruin Uitbreiding 9 1312  
 243. Voorgestelde Uitbreiding van Grense: 1) Benoni Uitbreiding 9 1331  
 244. Voorgestelde Stigting van Dorpe: 1) Albertsdal Uitbreiding 3; 2) Noorderkrans Uitbreiding 10; 3) Cashan Uitbreiding 3; 4) Wilkoppies Uitbreiding 21; 5) Komatipoort Uitbreiding 2; 6) Rosslyn-Oos Uitbreiding 1; 7) Rosslyn-Oos Uitbreiding 2 1314  
 246. Pretoria-wysigingskema 233 1332  
 247. Vereeniging-wysigingskema 1/101 1332  
 248. Johannesburg-wysigingskema 1/820 1333  
 249. Ermelo-wysigingskema 1/37 1333  
 250. Pretoria-wysigingskema 239 1334  
 251. Pretoria-wysigingskema 234 1334  
 252. Alberton-wysigingskema 1/101 1335  
 253. Pretoria-wysigingskema 244 1335

220. Division of Land Ordinance 1973: Application for the division of land 1322  
 221. Notice: Bookmaker's Licence 1322  
 222. Notice: Bookmaker's Licence 1322  
 223. Notice: Bookmaker's Licence 1323  
 224. Notice: Bookmaker's Licence 1323  
 225. Notice: Bookmaker's Licence 1323  
 226. Notice: Bookmaker's Licence 1324  
 227. Notice: Bookmaker's Licence 1324  
 228. Notice: Bookmaker's Licence 1325  
 229. Notice: Bookmaker's Licence 1325  
 230. Notice: Bookmaker's Licence 1325  
 231. Notice: Bookmaker's Licence 1326  
 232. Notice: Bookmaker's Licence 1326  
 233. Notice: Bookmaker's Licence 1327  
 234. Notice: Bookmaker's Licence 1327  
 235. Notice: Bookmaker's Licence 1327  
 236. Notice: Bookmaker's Licence 1328  
 237. Notice: Bookmaker's Licence 1329  
 238. Notice: Bookmaker's Licence 1330  
 239. Notice: Bookmaker's Licence 1330  
 240. Notice: Bookmaker's Licence 1330  
 241. Notice: Bookmaker's Licence 1331  
 242. Proposed Establishment of Townships. Re-advertisement: 1) Helderkruin Extension 9 1313  
 243. Proposed Extension of Boundaries: 1) Benoni Extension 9 1331  
 244. Proposed Establishment of Townships: 1) Albertsdal Extension 3; 2) Noorderkrans Extension 10; 3) Cashan Extension 3; 4) Wilkoppies Extension 21; 5) Komatipoort Extension 2; 6) Rosslyn-Oos Extension 1; 7) Rosslyn-Oos Extension 2 1315  
 246. Pretoria Amendment Scheme 233 1332  
 247. Vereeniging Amendment Scheme 1/101 1332  
 248. Johannesburg Amendment Scheme 1/820 1333  
 249. Ermelo Amendment Scheme 1/37 1333  
 250. Pretoria Amendment Scheme 239 1334  
 251. Pretoria Amendment Scheme 234 1334  
 252. Alberton Amendment Scheme 1/101 1335  
 253. Pretoria Amendment Scheme 244 1335

254. Edenvale-wysigingskema 1/116	1336	254. Edenvale Amendment Scheme 1/116	1336
255. Louis Trichardt-wysigingskema 1/20	1336	255. Louis Trichardt Amendment Scheme 1/20	1336
256. Wet op Opheffing van Beperkings 84 van 1967	1337	256. Removal of Restrictions Act 84 of 1967	1337
257. Voorgestelde Stigting van Dorpe: 1) Eldorado Park Uitbreiding 4; 2) Bromhof Uitbreiding 6	1318	257. Proposed Establishment of Townships: 1) Eldorado Park Extension 4; 2) Bromhof Extension 6	1319
Tenders	1340	Tenders	1340
Plaaslike Bestuurskennisgewings	1342	Notices by Local Authorities	1342