DIE PROVINSIE TRANSVAAL

Offisiële Koerant

(As 'n Nuusblad by die Poskantoor Geregistreer)

THE PROVINCE OF TRANSVAAL

Official Gazette

(Registered at the Post Office as a Newspaper)

PRYS: S.A. 10c OORSEE 15c

PRICE: S.A. 10c OVERSEAS 15c

VOL. 219 PRETORIA 16 JULIE 16 JULY, 1975 3767

BELANGRIKE AANKONDIGING

SLUITINGSTYD VIR ADMINISTRATEURSKENNISGEWINGS, ENSOVOORTS.

Aangesien 14 Augustus 1975 'n openbare vakansiedag is, sal die sluitingstyd vir die aanname van Administrateurskennisgewings, ensovoorts, soos volg wees:

12 middag op Dinsdag 12 Augustus 1975 vir die uitgawe van die *Provinsiale Koerant* van Woensdag 20 Augustus 1975.

LET WEL: Laat kennisgewings sal in die daaropvolgende uitgawes geplaas word.

J. G. VAN DER MERWE,
Provinsiale Sekretaris.
K. 5-7-2-1

IMPORTANT ANNOUNCEMENT

CLOSING TIME FOR ADMINISTRATOR'S NOTICES, ETC.

As 14 August, 1975 is a public holiday, the closing time for acceptance of Administrator's Notices, etc., will be as follows:

12 noon on Tuesday, 12 August, 1975 for the issue of the *Provincial Gazette* of Wednesday, 20 August, 1975.

N.B.: Late notices will be published in the subsequent issues.

J. G. VAN DER MERWE,
Provincial Secretary.
K. 5-7-2-1

No. 136 (Administrateurs-), 1975.

PROKLAMASIE

deur die Direkteur van Paaie van die Provinsie Transvaal.

Ingevolge artikel 7(1) van die Wet op Adverteer langs en Toebou van Paaie, 1940 (Wet 21 van 1940), en ooreenkomstig die bevoegdhede aan my verleen ingevolge artikel 16 van genoemde Wet, proklameer ek hierby die openbare pad beskryf in bygaande Bylae met ingang van datum hiervan tot 'n boubeperkingspad, vir die doeleindes van vermelde Wet.

Gegee onder my Hand te Pretoria, op hede die vierde dag van Februarie, Eenduisend Negehonderd Vier-en-sewentig.

D. L. KROGH,
Direkteur van die Paaiedepartement van die Provinsie Transvaal.
DP. 07-074-23/21/P3-4

BYLAE.

Pad	*Beskrywing van Pad*
P3-4 (Verbypad by Wolmaransstad)	Die pad begin by die aansluiting by pad P3-3 op 'n punt ongeveer 190 meter suidwes van die spoorlyn tussen Wolmaransstad en Makwassie, op die suidwestelike grens van die plaas Wolmaransstad Town and Townlands 184-H.O., gaan daarvandaan in 'n algemene noordelike rigting oor genoemde dorpsgronde en die plaas Vlakfontein 37-H.P., distrik Wol-

No. 136 (Administrator's), 1975.

PROCLAMATION

by the Director of Roads of the Province Transvaal.

In terms of section 7(1) of the Advertising on Roads and Ribbon Development Act, 1940 (Act 21 of 1940), and pursuant to the powers delegated to me in terms of section 16 of the said Act, I hereby proclaim that the public road described in the subjoined Schedule shall as from the date hereof, be a building restriction road for the purpose of the said Act.

Given under my Hand at Pretoria, on this fourth day of February, One thousand Nine hundred and Seventy-four.

D. L. KROGH,
Director of the Roads Department of the Province Transvaal.
DP. 07-074-23/21/P3-4

SCHEDULE.

Road	*Description of Road*
P3-4 (Bypass at Wolmaransstad)	The road commences at its junction with road P3-3 at a point approximately 190 metres south-west of the crossing of the road with the railway line between Wolmaransstad and Makwassie on the south-western boundary of the farm Wolmaransstad Town and Townlands 184-H.O., whence it proceeds in a general northerly direction over the said townlands and the farm Vlakfontein 37-H.P., district of

maransstad, waar dit eindig by sy aansluiting by pad P3-4, by 'n punt ongeveer 283 meter noordoos van die noordelike gemeenskaplike baken van Gedeeltes 12 en 13 van genoemde plaas Vlakfontein.

No. 137 (Administrateurs-), 1975.

PROKLAMASIE

deur die Direkteur van Paaie van die Provinsie Transvaal.

Ingevolge artikel 7(1) van die Wet op Adverteer langs en Toebou van Paaie, 1940 (Wet 21 van 1940), en ooreenkomstig die bevoegdhede aan my verleen ingevolge artikel 16 van genoemde Wet, proklameer ek hierby die openbare paaie beskryf in die bygaande Bylae met ingang van die datum hiervan tot boubeperkingspaaie, vir die toepassing van vermelde Wet.

Alle proklamasies voorheen in verband met hierdie paaie of gedeeltes daarvan uitgevaardig, word hiermee herroep.

Gegee onder my Hand te Pretoria, op hede die eerste dag van Julie, Eenduisend Negehonderd Vyf-en-sewentig.

L. J. TERBLANCHE,
Direkteur van die Paaiedepartement van die Provinsie Transvaal.
DP. 051-41/2 Vol. II

BYLAE.

Pad	*Beskrywing van Pad*
P7-3	Die pad begin by 'n punt op die westelike grens van die opgemete erwe van die dorp Volksrust op die plaas Town and Townlands of Volksrust 143-H.S., distrik Volksrust, vanwaar dit in 'n algemene westelike rigting oor onderverdelings van die plase Droefheid op Noten 140-H.S., Driefontein 123-H.S., Waterval 138-H.S., Bronkhorstfontein 137-H.S., Zoetendalsvlei 125-H.S., Rustfontein 126-H.S., Rusthoek 127-H.S., Roodedraai 129-H.S., distrik Volksrust, gaan tot waar dit op die Transvaal-Oranje Vrystaatgrens by Steel's Drift eindig.
P11-1	Die pad begin by 'n punt op die oostelike grens van die opgemete erwe van die dorp Carolina op die plaas Carolina Town and Townlands 43-I.T., distrik Carolina vanwaar dit in 'n algemene oostelike rigting gaan oor onderverdelings van die plase Carolina Town and Townlands 43-I.T., Groenvallei 40-I.T., Paardeplaats 12-I.T., Nooitgedacht 14-I.T., Barneveld 16-I.T., Victoriaspoort 18-I.T., Buffelspruit 22-I.T., Rietfontein 19-I.T., Goedverwacht 24-I.T., Zilverkop 25-I.T., Boshoek 442-J.T., Avontuur 725-J.T., Doornpoort 724-J.T., Kees Zyn Doorns 708-J.T., distrik Carolina, tot by 'n punt op die oostelike grens van laasgenoemde plaas waar dit by pad P11-2 na Barberton aansluit.
P11-2	Die pad begin by die aansluiting daarvan by pad P11-1 (Carolina-Badplaas) op die oostelike grens van die plaas Kees Zyn Doorns 708-

Wolmaransstad, and terminates at its junction with road P3-4 at a point approximately 283 metres north-east of the northern beacon, common to Portions 12 and 13 of the said farm Vlakfontein.

No. 137 (Administrator's), 1975.

PROCLAMATION

by the Director of Roads of the Province Transvaal.

In terms of section 7(1) of the Advertising on Roads and Ribbon Development Act, 1940 (Act 21 of 1940), and pursuant to the powers delegated to me in terms of section 16 of the said Act, I hereby proclaim that the public roads described in the subjoined Schedule shall as from the date hereof be building restriction roads for the purposes of the said Act.

All proclamations issued before this proclamation in connection with these roads or sections thereof are hereby repealed.

Given under my Hand at Pretoria, on this first day of July, One thousand Nine hundred and Seventy-five.

L. J. TERBLANCHE,
Director of the Roads Department of the Province Transvaal.
DP. 051-41/2 Vol. II

SCHEDULE.

Road	*Description of Road*
P7-3	The road commences at a point on the western boundary of the surveyed erven of the township of Volksrust on the farm Town and Townlands of Volksrust 143-H.S., district of Volksrust, whence it proceeds in a general westerly direction over subdivisions of the farms Droefheid op Noten 140-H.S., Driefontein 123-H.S., Waterval 138-H.S., Bronkhorstfontein 137-H.S., Zoetendalsvlei 125-H.S., Rustfontein 126-H.S., Rusthoek 127-H.S., Roodedraai 129-H.S., district of Volksrust, up to a point where it terminates on the Transvaal-Free State border at Steel's Drift.
P11-1	The road commences at a point on the eastern boundary of the surveyed erven of the township of Carolina on the farm Carolina Town and Townlands 43-I.T., district of Carolina, whence it proceeds in a general easterly direction over subdivisions of the farms Carolina Town and Townlands 43-I.T., Groenvallei 40-I.T., Paardeplaats 12-I.T., Nooitgedacht 14-I.T., Barneveld 16-I.T., Victoriaspoort 18-I.T., Buffelspruit 22-I.T., Rietfontein 19-I.T., Goedverwacht 24-I.T., Zilverkop 25-I.T., Boshoek 442-J.T., Avontuur 725-J.T., Doornpoort 724-J.T., Kees Zyn Doorns 708-J.T., district of Carolina, up to a point on the eastern boundary of the last-named farm where it terminates at its junction with road P11-2 to Barberton.
P11-2	The road commences at its junction with road P11-1 (Carolina-Badplaas) on the eastern boundary of the farm Kees Zyn Doorns 708-

J.T., distrik Carolina, vanwaar dit in 'n algemene oostelike rigting gaan oor onderverdelings van die plase Vygeboom 619-J.T., Vriesland 620-J.T., Goedehoop 622-J.T., distrik Carolina, tot by 'n punt op die oostelike grens van laasgenoemde plaas waar dit op die Carolina-Barberton distriksgrens eindig.

P26-1 Die pad begin by 'n punt op die suidoostelike grens van die opgemete erwe van die dorp Amersfoort op die plaas Schulpspruit 60-H.S., distrik Amersfoort, vanwaar dit in 'n algemene suidelike rigting oor onderverdelings van die plase Schulpspruit 60-H.S., Bergvliet 65-H.S., distrik Amersfoort, oor die Amersfoort-Volksrust distriksgrens gaan en oor die onderverdelings van plase Elandspoort 85-H.S., Oudehout Kloof 86-H.S., Zandspruit 94-H.S., Sand Spruit 95-H.S., Uitkyk 114-H.S., Uitkyk 121-H.S., Town and Townlands of Volksrust 143-H.S., tot by 'n punt op laasgenoemde plaas waar dit by die noordelike grens van die opgemete erwe van Volksrust eindig.

P53-3 Die pad begin by die aansluiting daarvan by pad P4-4 (Standerton-Heidelberg) op die plaas Grootverlangen 409-I.S., distrik Standerton, vanwaar dit in 'n algemene suidwestelike rigting gaan oor onderverdelings van die plase Grootverlangen 409-I.S., Rooikoppen 408-I.S., Brakspruit 407-I.S., Rietpoort 405-I.S., Rondavel 403-I.S., distrik Standerton waar dit by Roberts Drift by 'n punt op die suidelike grens van laasgenoemde plaas by die Transvaal-Oranje Vrystaatgrens eindig.

P97-1 Die pad begin by die aansluiting daarvan by pad P48-2 (Amersfoort-Morgenzon), op die plaas Amersfoort Town and Townlands 57-H.S., distrik Amersfoort, vanwaar dit in 'n algemene suidelike rigting strek oor onderverdelings van die plase Amersfoort Town and Townlands 57-H.S., Roodekopjes 67-H.S., Palmietspruit 68-H.S., oor die Amersfoort-Volksrust-distriksgrens en oor onderverdelings van die plaas Strydkraal 53-H.S., verder as gemeenskaplike grens tussen onderverdelings van die plase Slangfontein 69-H.S., en Mooimeisjesfontein 77-H.S., oor onderverdelings van die plase Kopje Alleen 75-H.S., Paardekop 76-H.S., distrik Volksrust tot by 'n punt op laasgenoemde plaas waar dit eindig by die noordelike grens van die opgemete erwe van Perdekop en dan verder gaan oor dieselfde plaas, vanaf 'n punt by die suidelike grens van genoemde erwe oor onderverdelings van die plase Boterfontein 101-H.S., Roodewal 102-H.S., Honingvallei 104-H.S., Rusthoek 127-H.S., distrik Volksrust, tot by 'n punt op laasgenoemde plaas waar dit aansluit by pad P7-3 (Volksrust-Steel's Drift).

P143-1 Die pad begin by 'n punt by die westelike grens van die opgemete erwe van die dorp Wakkerstroom op die plaas Townlands of Marthinus Wesselstroom 121-H.T., distrik Wakkerstroom, vanwaar dit in 'n algemene suidelike rigting oor onderverdelings van genoemde plaas gaan tot by 'n punt op die suidelike grens van genoemde plaas waar dit by die Transvaal-Natalgrens eindig.

J.T., district of Carolina, whence it proceeds in a general easterly direction over subdivisions of the farms Vygeboom 619-J.T., Vriesland 620-J.T., Goedehoop 622-J.T., district of Carolina, up to a point on the eastern boundary of the last-named farm where it terminates at the Carolina-Barberton district boundary.

P26-1 The road commences at a point on the south-easterly boundary of the surveyed erven of the township of Amersfoort on the farm Schulpspruit 60-H.S., district of Amersfoort, whence it proceeds in a general southerly direction over subdivisions of the farms Schulpspruit 60-H.S., Bergvliet 65-H.S., district of Amersfoort, over the Amersfoort-Volksrust district boundary and proceeds over subdivisions of the farms Elandspoort 85-H.S., Oudehout Kloof 86-H.S., Zandspruit 94-H.S., Sand Spruit 95-H.S., Uitkyk 114-H.S., Uitkyk 121-H.S., Town and Townlands of Volksrust 143-H.S., up to a point on the last-named farm where it terminates at the northern boundary of the surveyed erven of the township of Volksrust.

P53-3 The road commences at its junction with road P4-4 (Standerton-Heidelberg) on the farm Grootverlangen 409-I.S., district of Standerton, whence it proceeds in a general south-westerly direction over subdivisions of the farms Grootverlangen 409-I.S., Rooikoppen 408-I.S., Brakspruit 407-I.S., Rietpoort 405-I.S., Rondavel 403-I.S., district of Standerton, where it terminates at Roberts Drift at a point on the southerly boundary of the last-named farm at the Transvaal-Free State border.

P97-1 The road commences at its junction with road P48-2 (Amersfoort-Morgenzon), on the farm Amersfoort Town and Townlands 57-H.S., district of Amersfoort, whence it proceeds in a general southerly direction over subdivisions of the farms Amersfoort Town and Townlands 57-H.S., Roodekopjes 67-H.S., Palmietspruit 68-H.S., over the Amersfoort-Volksrust district boundary and over subdivisions of the farm Strydkraal 53-H.S., farther as a common boundary between subdivisions of the farms Slangfontein 69-H.S. and Mooimeisjesfontein 77-H.S., over subdivisions of the farms Kopje Alleen 75-H.S., Paardekop 76-H.S., district of Volksrust, up to a point on the last-named farm where it terminates at the northerly boundary of the surveyed erven of Perdekop proceeding over the same farm, from a point at the southerly boundary of the said erven over subdivisions of the farms Boterfontein 101-H.S., Roodewal 102-H.S., Honingvallei 104-H.S., Rusthoek 127-H.S., district of Volksrust, up to a point on the last-named farm at its junction with road P7-3 (Volksrust-Steel's Drift).

P143-1 The road commences at a point on the western boundary of the surveyed erven of the township of Wakkerstroom on the farm Townlands of Marthinus Wesselstroom 121-H.T., district of Wakkerstroom, whence it proceeds in a general southern direction over subdivisions of the named farm up to a point on the southern boundary of this farm where it terminates at the Transvaal-Natal border.

225 Die pad begin by die aansluiting daarvan by pad P11-1 (Badplaas-Barberton), op die plaas Doornpoort 724-J.T., distrik Carolina, vanwaar dit in 'n algemene suidoostelike rigting oor onderverdelings van die plase Doornpoort 724-J.T., Winkelhaak 723-J.T., Vergelegen 728-J.T., Batavia 151-I.T., Nederland 152-I.T., Weergevonden 173-I.T., Elandspruit 184-I.T., distrik Carolina, strek, tot by 'n punt naby die noordelike grens van die plaas Zonstraal 194-I.T., distrik Ermelo, waar dit aansluit by pad P81-4 (Jessievale-Oshoekgrenspos).

268 Die pad begin by die aansluiting daarvan by pad P178-1 (Lothair-Amsterdam) op die plaas Damesfontein 226-I.T., distrik Ermelo, vanwaar dit in 'n algemene suidoostelike rigting strek oor onderverdelings van die plase Damesfontein 226-I.T., Umtulwana 230-I.T., Churchill 249-I.T., tot by 'n punt waar dit aansluit by pad P176-1 (Jessievale-Amsterdam) op die plaas David Dale 255-I.T., distrik Ermelo.

456 Die pad begin by 'n punt op die oostelike grens van die opgemete erwe van die dorp Bethal Uitbreiding 3 op die plaas Blesbokspruit 150-I.S., distrik Bethal, vanwaar dit in 'n algemene oostelike rigting strek oor onderverdelings van die plase Blesbokspruit 150-I.S., Beginsel 260-I.S., Naudesfontein 261-I.S., Rietpan 263-I.S., distrik Bethal, Spion Kop 252-I.S., Blesbokheuvel 253-I.S., Davelfontein 267-I.S., distrik Ermelo tot op 'n punt op die westelike grens van die opgemete erwe van die dorp Davel.

618 Die pad begin by 'n punt op die noordoostelike grens van die opgemete erwe van die dorp Trichardt op die plaas Trichardtsfontein 140-I.S., distrik Bethal, vanwaar dit in 'n algemene noordelike rigting strek oor onderverdelings van laasgenoemde plaas, as gesamentlike grens tussen die plase Frischgewaagd 142-I.S., en Tweedraai 139-I.S., verder oor onderverdelings van die plase Syferfontein 115-I.S., Weltevreden 116-I.S., Boschmanskraal 113-I.S., Alexander 102-I.S., Witbank 80-I.S., as 'n gesamentlike grens tussen die plase Vlakfontein 72-I.S. en Dorstfontein 71-I.S., distrik Bethal, waar dit eindig by die aansluiting daarvan by pad P120-1 (Witbank-Bethal).

622 Die pad begin by die aansluiting daarvan by pad P30-1 (Bethal-Middelburg) op die plaas Mooifontein 108-I.S., distrik Bethal, vanwaar dit in 'n algemene noordelike rigting strek oor onderverdelings van die plase Mooifontein 108-I.S., Vlaklaagte 107-I.S., Uitgedacht 229-I.S., Schurvekop 227-I.S., Geluk 226-I.S., Halfgewonnen 190-I.S., distrik Bethal, tot by 'n punt op die noordelike grens van laasgenoemde plaas waar dit eindig by die Bethal-Middelburg distriksgrens.

637 Die pad begin by die aansluiting daarvan by pad P90-1 (Kinross-Kriel) op die plaas Onverwacht 97-I.S., distrik Bethal, vanwaar dit in 'n algemene noordwestelike rigting strek oor onderverdelings van die plase Onverwacht 97-I.S., Nooitgedacht 94-I.S., Bakenlaagte 84-I.S., Haasfontein 85-I.S., distrik Bethal, tot by 'n

225 The road commences at its junction with road P11-1 (Badplaas-Barberton), on the farm Doornpoort 724-J.T., district of Carolina, whence it proceeds in a general south-easterly direction over subdivisions of the farms Doornpoort 724-J.T., Winkelhaak 723-J.T., Vergelegen 728-J.T., Batavia 151-I.T., Nederland 152-I.T., Weergevonden 173-I.T., Elandspruit 184-I.T., district of Carolina, up to a point near the northern boundary of the farm Zonstraal 194-I.T., district of Ermelo, at its junction with road P81-4 (Jessievale-Oshoek border post).

268 The road commences at its junction with road P178-1 (Lothair-Amsterdam) on the farm Damesfontein 226-I.T., district of Ermelo, whence it proceeds in a general south-easterly direction over subdivisions of the farms Damesfontein 226-I.T., Umtulwana 230-I.T., Churchill 249-I.T., up to a point at its junction with road P176-1 (Jessievale-Amsterdam) on the farm David Dale 255-I.T., district of Ermelo.

456 The road commences at a point on the eastern boundary of the surveyed erven of the township of Bethal Extension 3 on the farm Blesbokspruit 150-I.S., dist. of Bethal, whence it proceeds in a general eastern direction over subdivisions of the farms Blesbokspruit 150-I.S., Beginsel 260-I.S., Naudesfontein 261-I.S., Rietpan 263-I.S., district of Bethal, Spion Kop 252-I.S., Blesbokheuvel 253-I.S., Davelfontein 267-I.S., district of Ermelo, up to a point on the western boundary of the surveyed erven of the township of Davel.

618 The road commences at a point on the north-eastern boundary of the surveyed erven of the township of Trichardt on the farm Trichardtsfontein 140-I.S., district of Bethal, whence it proceeds in a general northerly direction over subdivisions of the last-named farm, as a common boundary between the farms Frischgewaagd 142-I.S. and Tweedraai 139-I.S., farther over subdivisions of the farms Syferfontein 115-I.S., Weltevreden 116-I.S., Boschmanskraal 113-I.S., Alexander 102-I.S., Witbank 80-I.S., as a common boundary between the farms Vlakfontein 72-I.S., and Dorstfontein 71-I.S., district of Bethal where it terminates at its junction with road P120-1 (Witbank-Bethal).

622 The road commences at its junction with road P30-1 (Bethal-Middelburg) on the farm Mooifontein 108-I.S., district of Bethal, whence it proceeds in a general northerly direction over subdivisions of the farms Mooifontein 108-I.S., Vlaklaagte 107-I.S., Uitgedacht 229-I.S., Schurvekop 227-I.S., Geluk 226-I.S., Halfgewonnen 190-I.S., district of Bethal, up to a point on the northern boundary of the last-named farm where it terminates at the Bethal-Middelburg district boundary.

637 The road commences at its junction with road P90-1 (Kinross-Kriel) on the farm Onverwacht 97-I.S., district of Bethal, whence it proceeds in a general north-westerly direction over subdivisions of the farms Onverwacht 97-I.S., Nooitgedacht 94-I.S., Bakenlaagte 84-I.S., Haasfontein 85-I.S., district of Bethal, up to a

punt op laasgenoemde plaas waar dit eindig by die aansluiting daarvan by pad P132-1 (Kriel-Kromdraai).

662 Die pad begin by die aansluiting daarvan by pad P53-1 (Leslie-Ogies) op die plaas Goedehoop 308-I.R., distrik Bethal, vanwaar dit in 'n algemene noordelike rigting strek oor onderverdelings van die plase Goedehoop 308-I.R., Weltevreden 307-I.R., Moedverloren 88-I.S., distrik Bethal, tot by 'n punt op laasgenoemde plaas waar dit eindig by die aansluiting daarvan by pad P132-1 (Kriel-Kromdraai).

683 Die pad begin by die aansluiting daarvan by pad P90-1 (Kinross-Kriel) op die plaas Zondagskraal 125-I.S., distrik Bethal, vanwaar dit in 'n algemene noordelike rigting strek oor onderverdelings van die plase Zondagskraal 125-I.S., Vaalbank 96-I.S., Vlaklaagte 92-I.S., as gemeenskaplike grens tussen die plase Schaapkraal 93-I.S. en Grootpan 86-I.S., distrik Bethal, verder oor onderverdelings van laasgenoemde plaas tot by 'n punt op hierdie plaas waar dit eindig by die aansluiting daarvan by pad P132-1 (Kriel-Kromdraai).

703 Die pad begin by die aansluiting daarvan by pad P52-2 (Bethal-Hendrina), op die plaas Eerste Geluk 256-I.S., distrik Bethal, vanwaar dit in 'n algemene noordoostelike rigting strek oor onderverdelings van die plase Eerste Geluk 256-I.S., Vrede 257-I.S., as gesamentlike grens tussen die plase Kaallaagte 255-I.S. en Banklaagte 254-I.S., tussen Kalabasfontein 232-I.S., en Vaalbank 233-I.S., oor onderverdelings van die plaas Vaalbank 233-I.S., distrik Bethal tot by 'n punt waar dit by distrikspad 480 aansluit.

1622 Die pad begin by die aansluiting daarvan by pad P120-2 (Kriel-Welstand) op die plaas Rietkuil 57-I.S., distrik Bethal, vanwaar dit in 'n algemene noordelike rigting strek oor onderverdelings van die plase Rietkuil 57-I.S., Roodepoort 40-I.S., Diepspruit 41-I.S., Middeldrift 42-I.S., distrik Bethal, waar dit by 'n punt eindig by die aansluiting daarvan by pad P141-1 (Welstand-Blackhill).

1651 Die pad begin by die aansluiting daarvan by pad P132-1 (Kriel-Kromdraai) vanwaar dit in 'n algemene noordoostelike rigting strek op die gemeenskaplike grens tussen die plase Grootpan 86-I.S. en Haasfontein 85-I.S., Vierfontein 61-I.S., en Vaalpan 68-I.S. oor onderverdelings van die plaas Frischgewaagd 60-I.S., kruis pad P52-3 verder oor onderverdelings van die plase Frischgewaagd 60-I.S., Roodepoort 40-I.S., Diepspruit 41-I.S., Middeldrift 42-I.S., distrik Bethal waar dit by 'n punt op laasgenoemde plaas eindig waar dit aansluit by pad P141-1 (Welstand-Blackhill).

1835 Die pad begin by die aansluiting daarvan by pad P141-1 (Welstand-Blackhill) op die plaas Middeldrift 42-I.S., distrik Bethal, oor onderverdelings van hierdie plaas tot waar dit eindig by 'n punt op hierdie plaas by die Bethal-Witbank distriksgrens.

2288 Hierdie pad is deel van die toegangspad na Moolmanstasie op die plaas Speenkoppies 179-

point on the last-named farm where it terminates at its junction with road P132-1 (Kriel-Kromdraai).

662 The road commences at its junction with road P53-1 (Leslie-Ogies) on the farm Goedehoop 308-I.R., district of Bethal, whence it proceeds in a general northerly direction over subdivisions of the farms Goedehoop 308-I.R., Weltevreden 307-I.R., Moedverloren 88-I.S., district of Bethal, up to a point on the last-named farm where it terminates at its junction with road P132-1 (Kriel-Kromdraai).

683 The road commences at its junction with road P90-1 (Kinross-Kriel) on the farm Zondagskraal 125-I.S., district of Bethal, whence it proceeds in a general northerly direction over subdivisions of the farms Zondagskraal 125-I.S., Vaalbank 96-I.S., Vlaklaagte 92-I.S. as common boundary between the farms Schaapkraal 93-I.S. and Grootpan 86-I.S., district of Bethal, farther over subdivisions of the last-named farm up to a point on this farm where it terminates at its junction with road P132-1 (Kriel-Kromdraai).

703 The road commences at its junction with road P52-2 (Bethal-Hendrina), on the farm Eerste Geluk 256-I.S., district of Bethal, whence it proceeds in a general north-easterly direction over subdivisions of the farms Eerste Geluk 256-I.S. and Vrede 257-I.S., as a common boundary between the farms Kaallaagte 255-I.S. and Banklaagte 254-I.S., between Kalabasfontein 232-I.S. and Vaalbank 233-I.S., over subdivisions of the farm Vaalbank 233-I.S., district of Bethal up to a point at its junction with district road 480.

1622 The road commences at its junction with road P120-2 (Kriel-Welstand) on the farm Rietkuil 57-I.S., district of Bethal, whence it proceeds in a general northerly direction over subdivisions of the farms Rietkuil 57-I.S., Roodepoort 40-I.S., Diepspruit 41-I.S., Middeldrift 42-I.S., district of Bethal, up to a point where it terminates at its junction with road P141-1 (Welstand-Blackhill).

1651 The road commences at its junction with road P132-1 (Kriel-Kromdraai), whence it proceeds in a general north-easterly direction as a common boundary between the farms Grootpan 86-I.S. and Haasfontein 85-I.S., Vierfontein 61-I.S. and Vaalpan 68-I.S., over subdivisions of the farm Frischgewaagd 60-I.S., crossing road P52-3 onwards over subdivisions of the farms Frischgewaagd 60-I.S., Roodepoort 40-I.S., Diepspruit 41-I.S., Middeldrift 42-I.S., district of Bethal up to a point on the last-named farm where it terminates at its junction with road P141-1 (Welstand-Blackhill).

1835 The road commences at its junction with road P141-1 (Welstand-Blackhill) on the farm Middeldrift 42-I.S., district of Bethal, over subdivisions of this farm up to a point on this farm where it terminates at the Bethal-Witbank district boundary.

2288 The road is a section of the access road to Moolman Station on the farm Speenkoppies

H.T., distrik Piet Retief; dit begin by 'n punt op die plaas waar ongenommerde openbare paaie daarby aansluit en strek dan in 'n algemene suidelike rigting oor onderverdelings van dieselfde genoemde plaas tot dit by 'n punt op die plaas by pad 390 aansluit.

2311 Hierdie pad is deel van die toegangspad na Panbultstasie op die plaas Basel 313-I.T., distrik Piet Retief; dit begin by die aansluiting daarvan by pad P81-5 (Ermelo-Piet Retief) op dieselfde plaas, vanwaar dit in 'n algemene oostelike rigting strek tot by 'n punt op genoemde plaas waar dit eindig by die aansluiting daarvan by pad P97-2 (Panbult-Amsterdam).

2312 Die pad begin by die aansluiting daarvan by pad P26-3 (Ermelo-Amersfoort) digby Ermelodorp op die plaas Witbank 262-I.T., distrik Ermelo, vanwaar dit in 'n algemene oostelike rigting strek tot dit teen die Broodsnyersplaas-Richardsbaaispoorlyn op dieselfde plaas eindig.

2322 Die pad begin by die aansluiting daarvan by pad 1264, (verbindingspad tussen paaie 260 en P81-5 Ermelo-Piet Retief) op die plaas Adrianople 296-I.T., distrik Ermelo, vanwaar dit in 'n algemene suidoostelike rigting strek oor onderverdelings van die plase Adrianople 296-I.T. en Buhrmansvallei 297-I.T., distrik Ermelo, waar dit by die Overvaalstasieterrein eindig.

2324 Die pad is 'n toegangspad na die nuwe Commondalestasie en begin by die aansluiting daarvan by pad 466 (Commondale-Bergen) op die plaas Mooiplaats 206-H.T., distrik Piet Retief, vanwaar dit in 'n algemene suidelike rigting gaan oor onderverdelings van die plaas aan die westekant parallel met die Broodsnyersplaas-Richardsbaaispoorlyn waar dit by die stasieterrein eindig.

2325 Die pad is 'n toegangspad na die nuwe Commondalestasie en begin by die aansluiting daarvan by pad 466 (Commondale-Bergen) op die plaas Mooiplaats 206-H.T., distrik Piet Retief, vanwaar dit in 'n algemene suidelike rigting gaan oor onderverdelings van genoemde plaas aan die oostekant parallel met die Broodsnyersplaas - Richardsbaaispoorlyn waar dit by die stasieterrein eindig.

2334 Die pad is 'n toegangspad na die nuwe Moolmanstasie en begin by die aansluiting daarvan by pad 390 (verbindingspad tussen pad P14-2 Piet Retief-Paulpietersburg en pad P78-1 Piet Retief-Pongola) op die plaas Speenkoppies 179-H.T., distrik Piet Retief, vanwaar dit in 'n algemene noordelike rigting gaan oor onderverdelings van die genoemde plaas aan die westekant parallel met die Broodsnyersplaas-Richardsbaaispoorlyn waar dit by die stasieterrein eindig.

2338 Die pad is 'n toegangspad na die nuwe Ngwempisistasie en begin by die aansluiting daarvan by pad P81-5 (Ermelo-Piet Retief) op die plaas Ernstdraai 316-I.T., distrik Ermelo, vanwaar dit in 'n algemene noordelike en noordwestelike rigting gaan oor onderverde-

179-H.T., district of Piet Retief; it commences at its junction with unnumbered public roads on this farm, whence it proceeds in a general southerly direction over subdivisions of the said farm up to a point where it terminates at its junction with road 390.

2311 This road is a section of the access road to Panbult Station on the farm Basel 313-I.T., district of Piet Retief; it commences at its junction with road P81-5 (Ermelo-Piet Retief) on the same farm whence it proceeds in a general easterly direction up to a point on the farm where it terminates at its junction with road P97-2 (Panbult-Amsterdam).

2312 The road commences at its junction with road P26-3 (Ermelo-Amersfoort) near the township of Ermelo on the farm Witbank 262-I.T., district of Ermelo, whence it proceeds in a general easterly direction up to a point where it terminates against the Broodsnyersplaas-Richards Bay rail track on the same farm.

2322 The road commences at its junction with road 1264 (connection road between roads 260 and P81-5 Ermelo-Piet Retief) on the farm Adrianople 296-I.T., district of Ermelo, whence it proceeds in a general south-easterly direction over subdivisions of the farms Adrianople 296-I.T. and Buhrmansvallei 297-I.T., district of Ermelo, where it terminates at the Overvaal Station terrain.

2324 The road is an access road to the new Commondale Station and commences at its junction with road 466 (Commondale-Bergen) on the farm Mooiplaats 206-H.T., district of Piet Retief, whence it proceeds in a general southerly direction over subdivisions of the same farm on the western side parallel to the Broodsnyersplaas-Richards Bay railway track, where it terminates at the station terrain.

2325 The road is an access road to the new Commondale Station and commences at its junction with road 466 (Commondale-Bergen) on the farm Mooiplaats 206-H.T., district of Piet Retief, whence it proceeds in a general southerly direction over subdivisions of the same farm on the eastern side parallel to the Broodsnyersplaas-Richards Bay railway track where it terminates at the station terrain.

2334 The road is an access road to the new Moolman Station and commences at its junction with road 390 (connection road between road P14-2 Piet Retief-Paulpietersburg and road P78-1 Piet Retief-Pongola) on the farm Speenkoppies 179-H.T., district of Piet Retief, whence it proceeds in a general northerly direction over subdivisions of the same farm on the west side parallel to the Broodsnyersplaas-Richards Bay railway track where it terminates at the station terrain.

2338 The road is an access road to the new Ngwempisi Station and commences at its junction with road P81-5 (Ermelo-Piet Retief) on the farm Ernstdraai 316-I.T., district of Ermelo, whence it proceeds in a general northerly and north-westerly direction over subdi-

lings van genoemde plaas aan die suidekant van die Broodsnyersplaas-Richardsbaaispoorlyn waar dit by die stasieterrein eindig.

2340 Die pad is 'n toegangspad na die nuwe Wildrandstasie en begin by die aansluiting daarvan by pad P81-5 (Ermelo-Piet Retief) op die plaas Wildrand 495-I.T., distrik Piet Retief, vanwaar dit in 'n algemene noordelike rigting oor die Broodsnyersplaas-Richardsbaaispoorlyn strek en dan skerp wes draai in hierdie rigting oor onderverdelings van die plase Wildrand 495-I.T., Idalia 496-I.T., distrik Piet Retief parallel met genoemde spoorlyn strek tot by 'n punt op laasgenoemde plaas waar dit skerp suid draai weer oor die genoemde spoorlyn gaan tot by 'n punt op laasgenoemde plaas waar dit met die aansluiting by pad P81-5 eindig.

2343 Die pad is 'n toegangspad na die nuwe Camdenstasie op die Broodsnyersplaas-Richardsbaaispoorlyn op die plaas Mooiplaats 290-I.T., distrik Ermelo; dit begin by die aansluiting daarvan by 'n ongenommerde openbare pad op die plaas Uitkomst 292-I.T., distrik Ermelo, vanwaar dit in 'n algemene suidelike rigting strek oor onderverdelings van die plase Uitkomst 292-I.T., Mooiplaats 290-I.T., distrik Ermelo, tot op 'n punt op laasgenoemde plaas waar dit oos draai en verder oor onderverdelings van laasgenoemde plaas gaan tot by 'n punt op die plaas waar dit by die stasieterrein eindig.

visions of the same farm on the south side of the Broodsnyersplaas-Richards Bay railway track where it terminates on the station terrain.

2340 The road is an access road to the new Wildrand Station and commences at its junction with road P81-5 (Ermelo-Piet Retief) on the farm Wildrand 495-I.T., district of Piet Retief, whence it proceeds in a general northerly direction crossing the Broodsnyersplaas-Richards Bay railway track, turning sharply to the west, proceeding in this direction over subdivisions of the farm Wildrand 495-I.T., Idalia 496-I.T., district of Piet Retief, parallel to the said railway track up to a point on the last-named farm where it turns sharply to the south, crossing the said railway track again, proceeding up to a point on the last-named farm where it terminates at its junction with road P81-5.

2343 The road is an access road to the new Camden Station on the Broodsnyersplaas-Richards Bay railway track on the farm Mooiplaats 290-I.T., district of Ermelo; it commences at its junction with an unnumbered public road on the farm Uitkomst 292-I.T., district of Ermelo, whence it proceeds in a general southerly direction over subdivisions of the farms Uitkomst 292-I.T., Mooiplaats 290-I.T., district of Ermelo, up to a point on the last-named farm where it turns eastwards proceeding farther over subdivisions of the last-named farm where it terminates at the station terrain.

No. 138 (Administrateurs-), 1975.

PROKLAMASIE

Nademaal bevoegdheid by artikel 2 van die Wet op Opheffing van Beperkings, 1967 (Wet 84 van 1967), aan my verleen is om 'n beperking of verpligting in daardie artikel genoem te wysig, op te skort of op te hef;

So is dit dat ek, met betrekking tot sekere Gedeelte 199 ('n gedeelte van Gedeelte 5) van die plaas Pusela 555-L.T., geleë in distrik Letaba, gehou kragtens Akte van Transport 47762/1969, voorwaardes (b), (c) en (d) ophef.

Gegee onder my Hand te Pretoria, op hede die 21ste dag van Mei, Eenduisend Negehonderd Vyf-en-sewentig.

S. G. J. VAN NIEKERK,
Administrateur van die Provinsie Transvaal.
PB. 4/15/2/25/555/4

No. 138 (Administrator's), 1975.

PROCLAMATION

Whereas power is vested in me by section 2 of the Removal of Restrictions Act, 1967 (Act 84 of 1967) to alter, suspend or remove a restriction or obligation referred to in that section;

Now therefore I do hereby, in respect of certain Portion 199 (a portion of Portion 5) of the farm Pusela 555-L.T., situate in district Letaba, held in terms of Deed of Transfer 47762/1969, remove conditions (b), (c) and (d).

Given under my Hand at Pretoria, this 21st day of May, One thousand Nine hundred and Seventy-five.

S. G. J. VAN NIEKERK,
Administrator of the Province Transvaal.
PB. 4/15/2/25/555/4

No. 139 (Administrateurs-), 1975.

PROKLAMASIE

Nademaal bevoegdheid by artikel 2 van die Wet op Opheffing van Beperkings, 1967 (Wet 84 van 1967), aan my verleen is om 'n beperking of verpligting in daardie artikel genoem te wysig, op te skort of op te hef;

So is dit dat ek, met betrekking tot Lot 699, geleë in dorp Brooklyn, stad Pretoria, gehou kragtens Akte van Transport 3423/1958, voorwaarde (b) wysig deur die opheffing van die woorde:

No. 139 (Administrator's), 1975.

PROCLAMATION

Whereas power is vested in me by section 2 of the Removal of Restrictions Act, 1967 (Act 84 of 1967) to alter, suspend or remove a restriction or obligation referred to in that section;

Now therefore I do hereby, in respect of Lot 699, situate in Brooklyn Township, city Pretoria, held in terms of Deed of Transfer 3423/1958, alter condition (b) by the removal of the words:

"Not more than one dwelling house with the necessary outbuildings and appurtenances shall be erected on the said lot and the said lot shall not be subdivided."

Gegee onder my Hand te Pretoria, op hede die 13de dag van Junie, Eenduisend Negehonderd Vyf-en-sewentig.

S. G. J. VAN NIEKERK,
Administrateur van die Provinsie Transvaal.
PB. 4-14-2-206-43

"Not more than one dwelling house with the necessary outbuildings and appurtenances shall be erected on the said lot and the said lot shall not be subdivided."

Given under my Hand at Pretoria, this 13th day of June, One thousand Nine hundred and Seventy-five.

S. G. J. VAN NIEKERK,
Administrator of the Province Transvaal.
PB. 4-14-2-206-43

No. 140 (Administrateurs-), 1975.

PROKLAMASIE

Nademaal bevoegdheid by artikel 2 van die Wet op Opheffing van Beperkings, 1967 (Wet 84 van 1967), aan my verleen is om 'n beperking of verpligting in daardie artikel genoem te wysig, op te skort of op te hef;

So is dit dat ek, met betrekking tot Hoewe 28, geleë in Welgedacht Landbouhoewes, distrik Springs, gehou kragtens Akte van Transport 43895/1967, voorwaarde 2(d)(iii) wysig deur die opheffing van die woord en syfers "50 feet" en dit te vervang met die woord en syfers "10,36 metres".

Gegee onder my Hand te Pretoria, op hede die 1ste dag van Julie, Eenduisend Negehonderd Vyf-en-sewentig.

S. G. J. VAN NIEKERK,
Administrateur van die Provinsie Transvaal.
PB. 4-16-2-708-3

No. 140 (Administrator's), 1975.

PROCLAMATION

Whereas power is vested in me by section 2 of the Removal of Restrictions Act, 1967 (Act 84 of 1967) to alter, suspend or remove a restriction or obligation referred to in that section;

Now therefore I do hereby, in respect of Holding 28, situate in Welgedacht Agricultural Holdings, district Springs, held in terms of Deed of Transfer 43895/1967, alter condition 2(d)(iii) by the removal of the word and figures "50 feet" and the substitution therefor of the word and figures "10,36 metres".

Given under my Hand at Pretoria, this 1st day of July, One thousand Nine hundred and Seventy-five.

S. G. J. VAN NIEKERK,
Administrator of the Province Transvaal.
PB. 4-16-2-708-3

No. 141 (Administrateurs-), 1975.

PROKLAMASIE

Nademaal bevoegdheid by artikel 2 van die Wet op Opheffing van Beperkings, 1967 (Wet 84 van 1967), aan my verleen is om 'n beperking of verpligting in daardie artikel genoem te wysig, op te skort of op te hef;

So is dit dat ek, met betrekking tot Erf 545, geleë in dorp Messina Uitbreiding 1, distrik Zoutpansberg, gehou kragtens Akte van Transport 50732/1969, voorwaarde B(g) wysig deur die opheffing van die woorde: —

"no retail trade of any description shall be conducted thereon or therefrom save as is in subclause (j) hereof provided and save that it is specially hereby provided that for the purposes of this clause the prohibition against retail trading set out above, shall not prohibit the owner from selling on the erf goods wholly or partially manufactured or processed or assembled thereon and other goods not manufactured on the land: Provided that such goods form part of or are incidental to the sale of and/or are for use in or with goods manufactured wholly or in part processed or assembled on the erf."

Gegee onder my Hand te Pretoria, op hede die 1ste dag van Julie, Eenduisend Negehonderd Vyf-en-sewentig.

S. G. J. VAN NIEKERK,
Administrateur van die Provinsie Transvaal.
PB. 4-14-2-1608-4

No. 141 (Administrator's), 1975.

PROCLAMATION

Whereas power is vested in me by section 2 of the Removal of Restrictions Act, 1967 (Act 84 of 1967) to alter, suspend or remove a restriction or obligation referred to in that section;

Now therefore I do hereby, in respect of Erf 545, situate in Messina Extension 1 Township, district Zoutpansberg, held in terms of Deed of Transfer 50732/1969, alter condition B(g) by the removal of the words: —

"no retail trade of any description shall be conducted thereon or therefrom save as is in subclause (j) hereof provided and save that it is specially hereby provided that for the purposes of this clause the prohibition against retail trading set out above, shall not prohibit the owner from selling on the erf goods wholly or partially manufactured or processed or assembled thereon and other goods not manufactured on the land: Provided that such goods form part of or are incidental to the sale of and/or are for use in or with goods manufactured wholly or in part processed or assembled on the erf."

Given under my Hand at Pretoria, this 1st day of July, One thousand Nine hundred and Seventy-five.

S. G. J. VAN NIEKERK,
Administrator of the Province Transvaal.
PB. 4-14-2-1608-4

No. 142 (Administrateurs-), 1975.

PROKLAMASIE

Nademaal bevoegdheid by artikel 2 van die Wet op Opheffing van Beperkings, 1967 (Wet 84 van 1967), aan my verleen is om 'n beperking of verpligting in daardie artikel genoem te wysig, op te skort of op te hef;

So is dit dat ek, met betrekking tot Erf 2891, geleë in dorp Ermelo Uitbreiding 6, gehou kragtens Akte van Transport T.79/1975 die eerste paragraaf van voorwaarde B(g) wysig om soos volg te lui: —

"Die erf en die geboue daarop opgerig of wat daarop opgerig sal word, moet uitsluitlik gebruik word vir sodanige nywerheids- en/of handelsdoeleindes (bv. fabriek-, pakhuis-, werkswinkel en dergelike doeleindes) as wat skriftelik deur die plaaslike bestuur goedgekeur word en vir ander doeleindes in verband daarmee. Die woorde "en ander doeleindes in verband daarmee" beteken en omvat: —"

Gegee onder my Hand te Pretoria, op hede die 13de dag van Junie, Eenduisend Negehonderd Vyf-en-sewentig.

S. G. J. VAN NIEKERK,
Administrateur van die Provinsie Transvaal.
PB. 4-14-2-1677-1

No. 142 (Administrator's), 1975.

PROCLAMATION

Whereas power is vested in me by section 2 of the Removal of Restrictions Act, 1967 (Act 84 of 1967) to alter, suspend or remove a restriction or obligation referred to in that section;

Now therefore I do hereby, in respect of Erf 2891, situate in Ermelo Extension 6 Township, held in terms of Deed of Transfer T.79/1975, alter the first paragraph of condition B(g) to read as follows: —

"Die erf en die geboue daarop opgerig of wat daarop opgerig sal word, moet uitsluitlik gebruik word vir sodanige nywerheids- en/of handelsdoeleindes (bv. fabriek-, pakhuis-, werkswinkel en dergelike doeleindes) as wat skriftelik deur die plaaslike bestuur goedgekeur word en vir ander doeleindes in verband daarmee. Die woorde "en ander doeleindes in verband daarmee" beteken en omvat: —"

Given under my Hand at Pretoria, this 13th day of June, One thousand Nine hundred and Seventy-five.

S. G. J. VAN NIEKERK,
Administrator of the Province Transvaal.
PB. 4-14-2-1677-1

ADMINISTRATEURSKENNISGEWINGS

Administrateurskennisgewing 1099 *2 Julie 1975*

MUNISIPALITEIT KOSTER: VOORGESTELDE VERANDERING VAN GRENSE.

Ingevolge artikel 10 van die Ordonnansie op Plaaslike Bestuur, 1939, word hierby bekend gemaak dat die Stadsraad van Koster 'n versoekskrif by die Administrateur ingedien het met die bede dat hy die bevoegdhede aan hom verleen by artikel 9(7) van genoemde Ordonnansie uitoefen en die grense van die Munisipaliteit Koster verander deur die opneming daarin van die gebied wat in die Bylae hierby omskryf word.

Enige belanghebbende persone is bevoeg om binne 30 dae na die eerste publikasie hiervan in die *Provinsiale Koerant* aan die Direkteur van Plaaslike Bestuur, Privaatsak X437, Pretoria 'n teenpetisie te rig waarin die Administrateur versoek word om nie aan genoemde versoekskrif, in geheel of ten dele, te voldoen nie.

Verdere besonderhede van die aansoek lê in die kantoor van die Direkteur van Plaaslike Bestuur, Kamer B206A, Provinsiale Gebou, Pretoriusstraat, Pretoria, en in die kantoor van die Stadsklerk Koster, ter insae.

PB. 3-2-3-61
2—9—16

BYLAE.

MUNISIPALITEIT KOSTER: BESKRYWING VAN DIE GEBIED WAT INGELYF STAAN TE WORD.

Begin by die noordwestelike baken van Gedeelte 44 (Kaart L.G. A.7150/45) vandaar ooswaarts langs die noordelike grense van genoemde Gedeelte 44 en Ge-

ADMINISTRATOR'S NOTICES

Administrator's Notice 1099 *2 July, 1975*

KOSTER MUNICIPALITY: PROPOSED ALTERATION OF BOUNDARIES.

Notice is hereby given, in terms of section 10 of the Local Government Ordinance, 1939, that the Town Council of Koster has submitted a petition to the Administrator praying that he may in the exercise of the powers conferred on him by section 9(7) of the said Ordinance, alter the boundaries of Koster Municipality by the inclusion therein of the area described in the Schedule hereto.

It shall be competent for any person interested, within 30 days of the first publication hereof in the *Provincial Gazette*, to direct to the Director of Local Government, Private Bag X437, Pretoria a counterpetition requesting the Administrator to refrain from granting the said petition, either wholly or in part.

Further particulars of the application are open for inspection at the office of the Director of Local Government, Room B206A, Provincial Building, Pretorius Street, Pretoria and at the office of the Town Clerk of Koster

PB. 3-2-3-61
2—9—16

SCHEDULE.

KOSTER MUNICIPALITY: DESCRIPTION OF THE AREA TO BE INCORPORATED.

Beginning at the north-western beacon of Portion 44 (Diagram S.G. A.7150/45); thence eastwards along the northern boundaries of the said Portion 44 and Portion

deelte 48 (Lenlo) (Kaart L.G. A.2715/50) tot by die noordoostelike baken van laasgenoemde Gedeelte 48; vandaar suidwaarts langs die oostelike grense van genoemde Gedeelte 48 en Gedeelte 47 (Kaart L.G. A.2714/50) tot by die noordoostelike baken van genoemde Gedeelte 47; vandaar weswaarts langs die noordelike grens van genoemde Gedeelte 47 tot by punt B, die noordoostelike hoek van Gedeelte 62 (Kaart L.G. A.1753/75) en vandaar in 'n suidelike rigting tot by punt C, die suidoostelike hoek van genoemde Gedeelte 62 en vandaar weswaarts tot by punt D, die suidwestelike hoek van genoemde Gedeelte 62; en vandaar noordwaarts tot by punt A, die noordwestelike hoek van Gedeelte 62; vandaar weswaarts tot by die noordwestelike hoek van Gedeelte 47 en vandaar suidwaarts langs die westelike grens van Gedeelte 47; vandaar suidwaarts langs die onreëlmatige oostelike grens van die Munisipaliteit van Koster.

Administrateurskennisgewing 1100 2 Julie 1975

MUNISIPALITEIT WITRIVIER: VOORGESTELDE VERANDERING VAN GRENSE.

Ingevolge artikel 10 van die Ordonnansie op Plaaslike Bestuur, 1939, word hierby bekend gemaak dat die Stadsraad van Witrivier 'n versoekskrif by die Administrateur ingedien het met die bede dat hy die bevoegdhede aan hom verleen by artikel 9(7) van genoemde Ordonnansie uitoefen en die grense van die Munisipaliteit Witrivier verander deur die opneming daarin van die gebied wat in die Bylae hierby omskryf word.

Enige belanghebbende persone is bevoeg om binne 30 dae na die eerste publikasie hiervan in die *Provinsiale Koerant* aan die Direkteur van Plaaslike Bestuur, Privaatsak X437, Pretoria 'n teenpetisie te rig waarin die Administrateur versoek word om nie aan genoemde versoekskrif, in geheel of ten dele, te voldoen nie.

Verdere besonderhede van die aansoek lê in die kantoor van die Direkteur van Plaaslike Bestuur, Kamer B206A, Provinsiale Gebou, Pretoriusstraat, Pretoria, en in die kantoor van die Stadsklerk Witrivier, ter insae.

PB. 3/2/3/111/98
2—9—16

BYLAE.

MUNISIPALITEIT WITRIVIER: BESKRYWING VAN GEBIEDE WAT INGELYF STAAN TE WORD.

Vanaf die mees noordelike baken van White River Landbouhoewes Uitbreiding 1 (Algemene Plan L.G. A. 6764/47), suidoos en suid met die noordoostelike en oostelike grense van die genoemde Landbouhoewes en Restant van Gedeelte 51 groot 34,5701 hektaar volgens Kaart L.G. A.6762/47 van die plaas White River 64-J.U. langs tot by die mees noordelike baken van Gedeelte 117 (Kaart L.G. A.4853/57) van die genoemde plaas; dan suidwes. suid en suidoos met die grense van die genoemde Gedeelte 117 langs sodat dit uit hierdie gebied uitgesluit word tot by die noordwestelike baken van Gedeelte 111 (Kaart L.G. A.5118/54) van die genoemde plaas White River 64-J.U.; dan algemeen suid met die oostelike grense van die genoemde White River Landbouhoewes Uitbreiding 1 tot by die suidoostelike baken van genoemde Landbouhoewes; dan wes met die noordelike grens van die plaas Kafferkloof 106-J.U. tot by die noordwestelike baken van laasgenoemde plaas; dan algemeen suid met die grense van die genoemde plaas Kaf-

48 (Lenlo) (Diagram S.G. A.2715/50) up to the north-eastern beacon of the latter Portion 48; thence southwards along the eastern boundaries of said Portion 48 and Portion 47 (Diagram S.G. A.2714/50) up to the north-eastern beacon of the said Portion 47; thence westwards along the northern boundary of the said Portion 47 up to point B, the north-eastern corner of Portion 62 (Diagram S.G. A.1753/75) and thence in a southern direction up to point C, the south-eastern corner of said Portion 62 and thence westwards up to point D, the south-western corner of the said Portion 62; and thence northwards up to point A, the north-western corner of Portion 62; thence westwards up to the north-western corner of Portion 47 and thence southwards along the western boundary of Portion 47; thence southwards along the irregular eastern boundary of the Koster Municipality.

Administrator's Notice 1100 2 July, 1975

WHITE RIVER MUNICIPALITY: PROPOSED ALTERATION OF BOUNDARIES.

Notice is hereby given, in terms of section 10 of the Local Government Ordinance, 1939, that the Town Council of White River has submitted a petition to the Administrator praying that he may in the exercise of the powers conferred on him by section 9(7) of the said Ordinance, alter the boundaries of White River Municipality by the inclusion therein of the area described in the Schedule hereto.

It shall be competent for any persons interested, within 30 days of the first publication hereof in the *Provincial Gazette*, to direct to the Director of Local Government, Private Bag X437, Pretoria a counterpetition requesting the Administrator to refrain from granting the said petition, either wholly or in part.

Further particulars of the application are open for inspection at the office of the Director of Local Government, Room B206A, Provincial Building, Pretorius Street, Pretoria and at the office of the Town Clerk of White River.

PB. 3/2/3/111/98
2—9—16

SCHEDULE.

WHITE RIVER MUNICIPALITY: DESCRIPTION OF AREAS TO BE INCORPORATED.

From the northernmost beacon of White River Agricultural Holdings Extension 1 (General Plan S.G. A. 6764/47), south-east and south along the north-eastern and eastern boundaries of the said Agricultural Holdings and Remainder of Portion 51 in extent 34,5701 hectares vide Diagram S.G. A.6762/47 of the farm White River 64-J.U. to the northernmost beacon of Portion 117 (Diagram S.G. A.4853/57) of the said farm; thence southwest, south and south-east along the boundaries of the said Portion 117 so as to exclude it from this area to the north-western beacon of Portion 111 (Diagram S.G. A.5118/54) of the said farm White River 64-J.U.; thence generally south along the eastern boundaries of the said White River Agricultural Holdings Extension 1 to the south-eastern beacon of the said Agricultural Holdings; thence west along the northern boundary of the farm Kafferkloof 106-J.U. to the north-western beacon of the last-named farm; thence generally south along the

ferkloof 106-J.U. langs sodat dit uit hierdie gebied uitgesluit word tot by die mees noordelike baken van die plaas Middelin 109-J.U.; dan algemeen suidwes met die grense van die volgende plase langs om hulle in hierdie gebied in te sluit: Werksaam 107-J.U. en Paarlklip 280-J.T. tot by die suidwestelike baken van laasgenoemde plaas; dan algemeen noordoos met die grense van die volgende langs om hulle in hierdie gebied in te sluit: Paarlklip 280-J.T., Kleindeel 279-J.T., Katoen 278-J.T. en White River Landbouhoewes Uitbreiding 1 tot by die mees noordelike baken van genoemde Landbouhoewes, die beginpunt.

Administrateurskennisgewing 1180 16 Julie 1975

MUNISIPALITEIT WITRIVIER: VOORGESTELDE VERANDERING VAN GRENSE.

Ingevolge artikel 10 van die Ordonnansie op Plaaslike Bestuur, 1939, word hierby bekend gemaak dat die Stadsraad van Witrivier 'n versoekskrif by die Administrateur ingedien het met die bede dat hy die bevoegdhede aan hom verleen by artikel 9(7) van genoemde Ordonnansie uitoefen en die grense van die Munisipaliteit Witrivier verander deur die opneming daarin van die gebied wat in die Bylae hierby omskryf word.

Enige belanghebbende persone is bevoeg om binne 30 dae na die eerste publikasie hiervan in die *Provinsiale Koerant* aan die Direkteur van Plaaslike Bestuur, Privaatsak X437, Pretoria 'n teenpetisie te rig waarin die Administrateur versoek word om nie aan genoemde versoekskrif, in geheel of ten dele, te voldoen nie.

Verdere besonderhede van die aansoek lê in die kantoor van die Direkteur van Plaaslike Bestuur, Kamer B206A, Provinsiale Gebou, Pretoriusstraat, Pretoria, en in die kantoor van die Stadsklerk, Witrivier, ter insae.

PB. 3-2-3-74 Vol 1

BYLAE.

MUNISIPALITEIT WITRIVIER: BESKRYWING VAN GEBIED WAT INGELYF STAAN TE WORD.

Gedeelte 141 ('n gedeelte van Gedeelte 35) van die plaas White River 64-J.U., groot 8 565 m², volgens Kaart L.G. A.6173/72.

16—23—30

Administrateurskennisgewing 1181 16 Julie 1975

MUNISIPALITEIT NIGEL: VOORGESTELDE VERANDERING VAN GRENSE.

Ingevolge artikel 10 van die Ordonnansie op Plaaslike Bestuur, 1939, word hierby bekend gemaak dat die Stadsraad van Nigel 'n versoekskrif by die Administrateur ingedien het met die bede dat hy die bevoegdhede aan hom verleen by artikel 9(7) van genoemde Ordonnansie uitoefen en die grense van die Munisipaliteit Nigel verander deur die opneming daarin van die gebied wat in die Bylae hierby omskryf word.

Enige belanghebbende persone is bevoeg om binne 30 dae na die eerste publikasie hiervan in die *Provinsiale Koerant* aan die Direkteur van Plaaslike Bestuur, Privaatsak X437, Pretoria 'n teenpetisie te rig waarin die

boundaries of the said farm Kafferkloof 106-J.U. so as to exclude it from this area to the northernmost beacon of the farm Middelin 109-J.U.; thence generally southwest along the boundaries of the following farms so as to include them in this area: Werksaam 107-J.U. and Paarlklip 280-J.T. to the south-western beacon of the last-named farm; thence generally north-east along the boundaries of the following so as to include them in this area: Paarlklip 280-J.T., Kleindeel 279-J.T., Katoen 278-J.T. and White River Agricultural Holdings Extension 1 to the northernmost beacon of the said Agricultural Holdings, the place of beginning.

Administrator's Notice 1180 16 July, 1975

WHITE RIVER MUNICIPALITY: PROPOSED ALTERATION OF BOUNDARIES.

Notice is hereby given, in terms of section 10 of the Local Government Ordinance, 1939, that the Town Council of White River has submitted a petition to the Administrator praying that he may in the exercise of the powers conferred on him by section 9(7) of the said Ordinance, alter the boundaries of White River Municipality by the inclusion therein of the area described in the Schedule hereto.

It shall be competent for any persons interested, within 30 days of the first publication hereof in the *Provincial Gazette*, to direct to the Director of Local Government, Private Bag X437, Pretoria a counterpetition requesting the Administrator to refrain from granting the said petition, either wholly or in part.

Further particulars of the application are open for inspection at the office of the Director of Local Government, Room B206A, Provincial Building, Pretorius Street, Pretoria and at the office of the Town Clerk of White River.

PB. 3-2-3-74 Vol 1

SCHEDULE.

WHITE RIVER MUNICIPALITY: DESCRIPTION OF AREA TO BE INCORPORATED.

Portion 141 (a portion of Portion 35) of the farm White River 64-J.U., in extent 8 565 m², vide Diagram S.G. A.6173/72.

16—23—30

Administrator's Notice 1181 16 July, 1975

NIGEL MUNICIPALITY: PROPOSED ALTERATION OF BOUNDARIES.

Notice is hereby given in terms of section 10 of the Local Government Ordinance, 1939, that the Town Council of Nigel has submitted a petition to the Administrator praying that he may in the exercise of the powers conferred on him by section 9(7) of the said Ordinance, alter the boundaries of Nigel Municipality by the inclusion therein of the area described in the Schedule hereto.

It shall be competent for any persons interested, within 30 days of the first publication hereof in the *Provincial Gazette*, to direct to the Director of Local Government, Private Bag X437, Pretoria a counterpetition re-

Administrateur versoek word om nie aan genoemde versoekskrif, in geheel of ten dele, te voldoen nie.

Verdere besonderhede van die aansoek lê in die kantoor van die Direkteur van Plaaslike Bestuur, Kamer B206A, Provinsiale Gebou, Pretoriusstraat, Pretoria en in die kantoor van die Stadsklerk, Nigel ter insae.

PB. 3-2-3-23

BYLAE.

MUNISIPALITEIT NIGEL: BESKRYWING VAN GEBIEDE WAT INGELYF STAAN TE WORD.

(a) Die Restant van Gedeelte 28 ('n gedeelte van Gedeelte 15) van die plaas Bultfontein 192-I.R., groot 18,3139 hektaar, volgens Kaart L.G. A.5014/36.

(b) Gedeelte 60 ('n gedeelte van Gedeelte 28) van die plaas Bultfontein 192-I.R., groot 15,5067 hektaar volgens Kaart L.G. A.6649/49.

16—23—30

Administrateurskennisgewing 1182 16 Julie 1975

KANSELLERING IN SY GEHEEL VAN DIE UITSPANSERWITUUT OP DIE PLAAS BRAKSPRUIT 359-I.R.: DISTRIK HEIDELBERG.

Met die oog op 'n aansoek wat van die grondeienaar ontvang is vir die kansellering in sy geheel van die uitspanserwituut wat 1/75ste van 481,170 hektaar groot is en waaraan die gedeelte van die ½ aandeel van die plaas Brakspruit 359-I.R., distrik Heidelberg onderhewig is, is die Administrateur van voorneme om, ingevolge artikel 56 van die Padordonnansie 1957, op te tree.

Enige persoon kan binne ses maande vanaf die datum van publikasie van hierdie kennisgewing, sy redes vir sy beswaar teen die kansellasie, by die Streekbeampte, Transvaalse Paaiedepartement, Privaatsak X001, Benoni 1500, skriftelik indien.

DP. 021-023-37/3/B.13

Administrateurskennisgewing 1183 16 Julie 1975

VERMEERDERING VAN BREEDTE VAN DIE PADRESERWE VAN OPENBARE PAD: DISTRIK VEREENIGING.

Ingevolge die bepalings van artikels 3 en 5A van die Padordonnansie 1957 (Ordonnansie 22 van 1957), vermeerder die Administrateur die breedte van die padreserwe van openbare pad P73-1 oor die plaas Wildebeestfontein 536-I.Q., distrik Vereeniging.

Die omvang van die vermeerdering van die breedte van die padreserwe van genoemde openbare pad word aangedui op bygaande sketsplan.

Ooreenkomstig die bepalings van subartikels (2) en (3) van genoemde artikel 5A word hierby verklaar dat grootskaalse plan W.R.P. 105/1C wat die grond wat deur die vermeerdering van die breedte van die padreserwe van genoemde openbare pad in beslag geneem word, aandui, ter insae van enige belanghebbende by die kantoor van die Streekbeampte, Privaatsak X001, Benoni, en die Paaiesuperintendent, Privaatsak X032, Vereeniging

questing the Administrator to refrain from granting the said petition either wholly or in part.

Further particulars of the application are open for inspection at the office of the Director of Local Government, Room B206A, Provincial Building, Pretorius Street, Pretoria and at the office of the Town Clerk of Nigel.

PB. 3-2-3-23

SCHEDULE.

NIGEL MUNICIPALITY: DESCRIPTION OF AREAS TO BE INCORPORATED.

(a) The Remainder of Portion 28 (a portion of Portion 15) of the farm Bultfontein 192-I.R., in extent 18,3139 hectare, vide Diagram S.G. A.5014/36.

(b) Portion 60 (a portion of Portion 28) of the farm Bultfontein 192-I.R., in extent 15,5067 hectare vide Diagram S.G. A.6649/49.

16—23—30

Administrator's Notice 1182 16 July, 1975

CANCELLATION WHOLLY OF THE SERVITUDE OF OUTSPAN ON THE FARM BRAKSPRUIT 359-I.R.: DISTRICT OF HEIDELBERG.

With a view to an application received from the owner of land for the cancellation wholly of the servitude of outspan, in extent 1/75th of 481,170 hectares and to which a portion of ½ of the portion of the farm Brakspruit 359-I.R., district of Heidelberg is subject, the Administrator intends taking action in terms of section 56 of the Roads Ordinance, 1957.

Any person may lodge his objections to the cancellation in writing with the Regional Officer, Transvaal Roads Department, Private Bag X001, Benoni 1500, within six months from the date of publication of this notice.

DP. 021-023-37/3/B.13

Administrator's Notice 1183 16 July, 1975

INCREASE IN RESERVE WIDTH OF PUBLIC ROAD: DISTRICT OF VEREENIGING.

In terms of the provisions of sections 3 and 5A of the Roads Ordinance, 1957 (Ordinance 22 of 1957), the Administrator hereby increases the width of the road reserve of public road P73-1 over the farm Wildebeestfontein 536-I.Q., district of Vereeniging.

The extent of the increase in the width of the road reserve of the said public road, is indicated on the appended sketch plan.

In terms of the provisions of subsections (2) and (3) of the said section 5A it is hereby declared that large scale plan W.R.P. 105/1C showing the land taken up by the aforesaid increase in width of the road reserve of said public road will be available for inspection by any interested person at the office of the Regional Officer, Private Bag X001, Benoni and the Roads Superin-

vanaf die datum van hierdie kennisgewing, beskikbaar sal wees.

U.K.B. 489 (12) van 13/3/1975
DP: 021-024-23/21/P73-1

tendent, Private Bag X032, Vereeniging from the date of this notice.

E.C.R. 489 (12) of 13/4/1975
DP. 021-024-23/21/P73-1

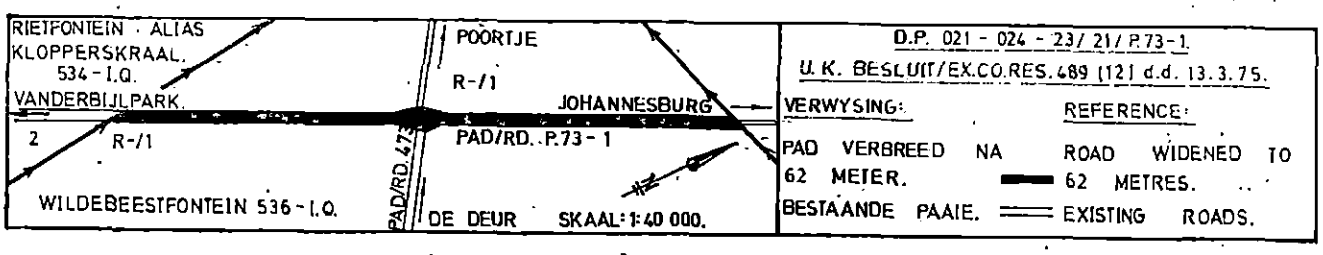

Administrateurskennisgewing 1184 16 Julie 1975

VERLEGGING EN VERMEERDERING VAN DIE BREEDTE VAN DIE PADRESERWE VAN DISTRIKSPAD 1665: DISTRIK HEIDELBERG TRANSVAAL.

Ingevolge die bepalings van artikels 5(1)(d), 5A en 3 van die Padordonnansie 1957 (Ordonnansie 22 van 1957) verlê die Administrateur hierby distrikspad 1665 oor die plaas Bothas Kraal 643-I.R., distrik Heidelberg Transvaal en vermeerder die breedte van die padreserwe na wisselende breedtes van 25 meter tot 120 meter.

Die algemene rigting en ligging van die verlegging en die omvang van die vermeerdering van die breedte van die padreserwe van genoemde openbare pad word aangedui op die bygaande sketsplan.

Ooreenkomstig die bepalings van subartikels (2) en (3) van genoemde artikel 5A word hierby verklaar dat grootskaalse plan P.R.S. 73/56/45Dp wat die grond wat deur die voornoemde verlegging en vermeerdering van die padreserwebreedte van genoemde openbare pad in beslag geneem word, aandui, ter insae van enige belanghebbende by die kantoor van die Streekbeampte, Privaatsak X001, Benoni, of die Paaiesuperintendent, Privaatsak X614, Heidelberg Transvaal, vanaf die datum van hierdie kennisgewing beskikbaar sal wees.

U.K.B. 1076(30) van 9/6/1975
DP. 021-023-23/22/1665

Administrator's Notice 1184 16 July, 1975

DEVIATION AND INCREASE IN THE WIDTH OF THE ROAD RESERVE OF DISTRICT ROAD 1665: DISTRICT OF HEIDELBERG TRANSVAAL.

In terms of the provisions of sections 5(1)(d), 5A and 3 of the Roads Ordinance, 1957 (Ordinance 22 of 1957) the Administrator hereby deviates district road 1665 over the farm Bothas Kraal 643-I.R., district of Heidelberg Transvaal, and increases the width of the road reserve to varying widths of 25 metres to 120 metres.

The general direction and situation of the aforesaid deviation and the extent of the increase in the width of the road reserve of the said public road, is indicated on the appended sketch plan.

In terms of the provisions of subsections (2) and (3) of the said section 5A, it is hereby declared that large scale plan P.R.S. 73/56/45Dp showing the land taken up by the aforesaid deviation and the increase in the width of the road reserve of the said public road, will be available for inspection by any interested person at the office of the Regional Officer, Private Bag X001, Benoni, or the Roads Superintendent, Private Bag X614, Heidelberg Transvaal, from date of this notice.

E.C.R. 1076(30) of 9/6/1975
DP. 021-023-23/22/1665

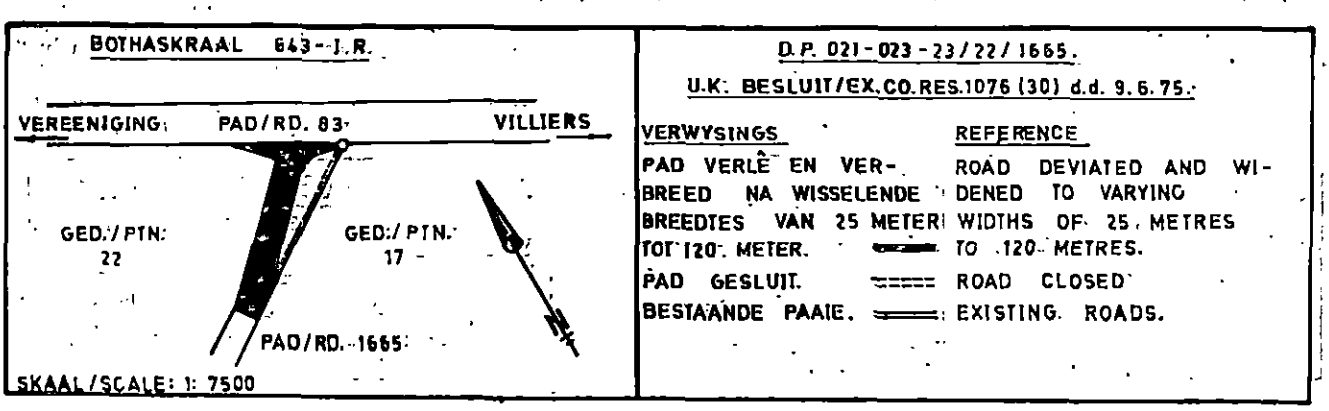

Administrateurskennisgewing 1185 16 Julie 1975

VERKLARING VAN OPENBARE PAD: DISTRIK CAROLINA.

Ingevolge die bepalings van artikels 5(1)(a), 5(1)(c) en artikels 3 en 5A van die Padordonnansie 1957, (Or-

Administrator's Notice 1185 16 July, 1975

DECLARATION OF A PUBLIC ROAD: DISTRICT OF CAROLINA.

In terms of the provisions of sections 5(1)(a), 5(1)(c) and sections 3 and 5A of the Roads Ordinance,

donnansie 22 van 1957) verklaar die Administrateur hierby die pad wat oor die plaas Avontuur 725-J.T., distrik Carolina loop, as 'n openbare distrikspad 10 meter breed, waarvan die algemene rigting en ligging op bygaande sketsplan aangedui word.

Ooreenkomstig die bepalings van subartikels (2) en (3) van genoemde artikel 5A word hierby verklaar dat die grond wat deur die voornoemde openbare pad in beslag geneem word, afgebaken is deur middel van die opgerigte omheining.

Goedgekeur 1975-06-2
DP. 051-053-23/24/12

1957 (Ordinance 22 of 1957), the Administrator hereby declares the road which runs on the farm Avontuur 725-J.T., district of Carolina, to be a public district road 10 metres wide, the general direction and situation of which is shown on the appended sketch plan.

In terms of the provisions of subsections (2) and (3) of the said section 5A it is hereby declared that the land taken up by the aforesaid public road is demarcated by means of the erected fence.

Approved 1975-06-2
DP. 051-053-23/24/12

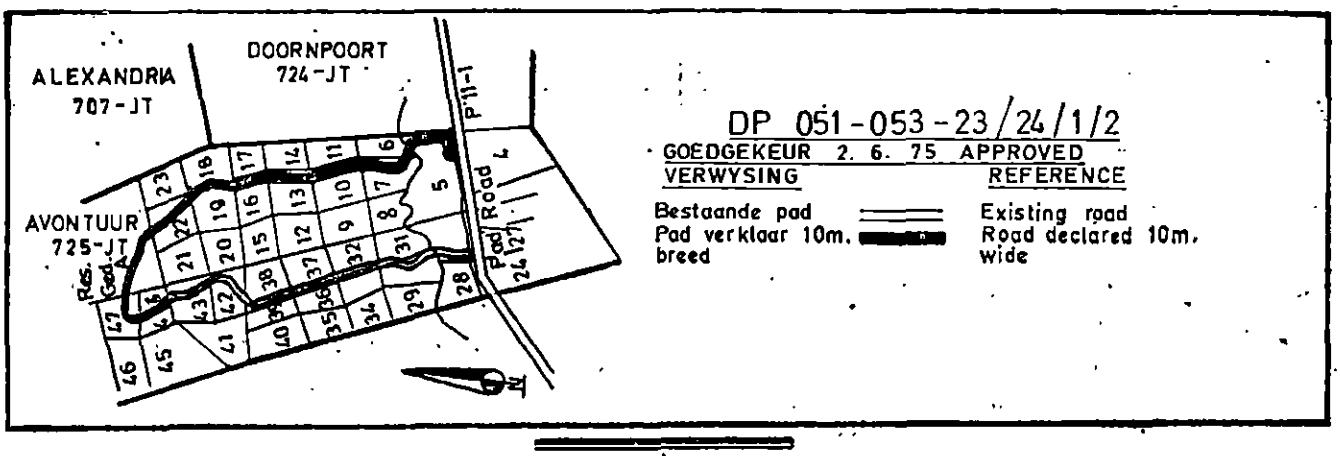

Administrateurskennisgewing 1187 16 Julie 1975

VERKLARING VAN OPENBARE PAAIE: DISTRIK CAROLINA.

Ingevolge die bepalings van artikels 5(1)(b) en (c) en artikels 3 en 5A van die Padordonnansie 1957, (Ordonnansie 22 van 1957) verklaar die Administrateur hierby dat openbare distrikspaaie met wisselende breedtes van 25 tot 115 meter, waarvan die algemene rigtings en liggings op bygaande sketsplan aangedui word, bestaan as verlengings van distrikspaaie 1020 en 270 oor die plase Onbekend 54-I.T. en Tevreden 56-I.T., distrik Carolina.

Ooreenkomstig die bepalings van subartikels (2) en (3) van genoemde artikel 5A word hierby verklaar dat penne opgerig is om die grond, wat deur die voornoemde openbare paaie in beslag geneem word, af te merk.

U.K.B. 1120 van 16/6/75
DP. 051-053-23/22/P177-1 (b)

Administrator's Notice 1187 16 July, 1975

DECLARATION OF PUBLIC ROADS: DISTRICT OF CAROLINA.

In terms of the provisions of sections 5(1)(b) and (c) and sections 3 and 5A of the Roads Ordinance, 1957 (Ordinance 22 of 1957) the Administrator hereby declares that public district roads with varying widths from 25 metres to 115 metres the general directions and situations of which are shown on the appended sketch plan shall exist as extensions of district roads 1020 and 270 over the farms Onbekend 54-I.T. and Tevreden 56-I.T., district of Carolina.

In terms of the provisions of subsections (2) and (3) of the said section 5A it is hereby declared that pegs have been erected to demarcate the land taken up by the aforesaid public roads.

E.C.R. 1120 of 16/6/75
DP. 051-053-23/22/P177-1 (b)

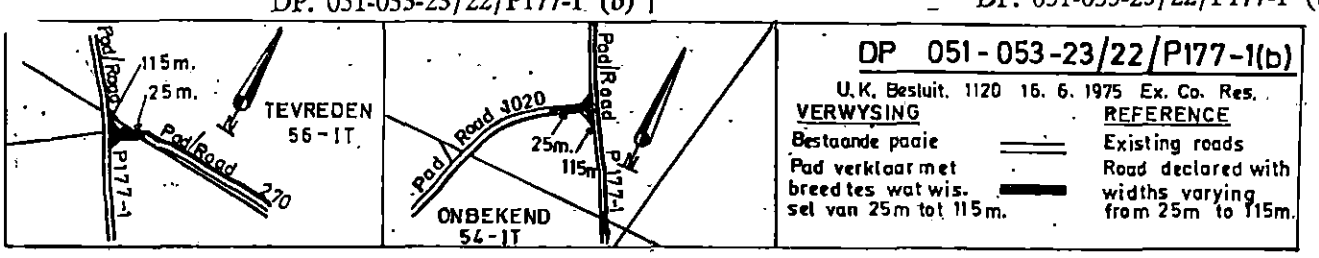

Administrateurskennisgewing 1186 16 Julie 1975

VERLEGGING EN VERMEERDERING VAN BREEDTE VAN PADRESERWE VAN 'N OPENBARE PAD: DISTRIKTE CAROLINA EN ERMELO.

Ingevolge die bepalings van artikels 5(1)(d), 3 en 5A van die Padordonnansie 1957 (Ordonnansie 22 van

Administrator's Notice 1186 16 July, 1975

DEVIATION AND INCREASE IN WIDTH OF ROAD RESERVE OF A PUBLIC ROAD: DISTRICTS OF CAROLINA AND ERMELO.

In terms of the provisions of sections 5(1)(d), 3 and 5A of the Roads Ordinance, 1957 (Ordinance 22 of

1957), verlê die Administrateur hierby en vermeerder die breedte van die padreserwe van openbare Provinsiale Pad P177-1 oor die plase Droogvalei 41-I.T., Onbekend 54-I.T., De Goedverwachting 57-I.T. en Tevreden 56-I.T., distrik Carolina en oor die plaas Leliefontein 79-I.T., distrik Ermelo.

Die algemene rigting, ligging en omvang van die voornoemde verlegging en vermeerdering van die breedte van die padreserwe van die genoemde openbare pad word aangedui op bygaande sketsplan.

Ooreenkomstig die bepalings van subartikels (2) en (3) van genoemde artikel 5A word hierby verklaar dat penne opgerig is om die grond wat deur die voornoemde verlegging en vermeerdering van die breedte van die padreserwe van genoemde openbare pad in beslag geneem word, af te merk.

U.K.B. 1120 van 16/6/75
DP. 051-053-23/22/P177-1 (a)

1957), the Administrator hereby deviates and increases the width of the road reserve of public Provincial Road P177-1 over the farms Droogvalei 41-I.T., Onbekend 54-I.T., De Goedverwachting 57-I.T. and Tevreden 56-I.T., district of Carolina and over the farm Leliefontein 79-I.T., district of Ermelo.

The general direction, situation and extent of the aforesaid deviation and increase in width of the road reserve of the said public road is indicated on the appended sketch plan.

In terms of the provisions of subsections (2) and (3) of the said section 5A, it is hereby declared that pegs have been erected to demarcate the land taken up by the aforesaid deviation and increase of the reserve width of the said public road.

E.C.R. 1120 of 16/6/75
DP. 051-053-23/22/P177-1 (a)

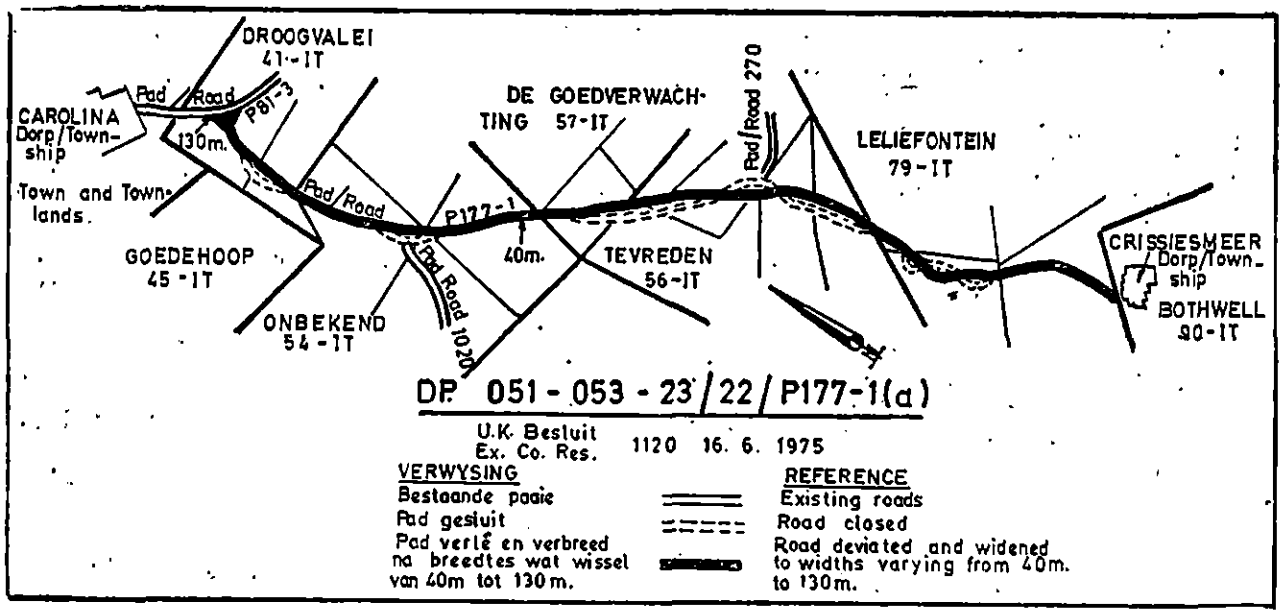

Administrateurskennisgewing 1188 16 Julie 1975

VERKLARING VAN OPENBARE PAD: DISTRIK WAKKERSTROOM.

Ingevolge die bepalings van artikels 5(1)(a) en (c) en artikels 3 en 5A van die Padordonnansie 1957, (Ordonnansie 22 van 1957) verklaar die Administrateur hierby dat die pad wat oor die plase Prospect Farm 361-I.T., Drievrouw 344-I.T., Geelhoutboom 342-I.T. en Leiden 340-I.T., distrik Wakkerstroom loop, as 'n openbare distrikspad 15,74 meter breed en waarvan die algemene rigting en ligging op bygaande sketsplan aangedui word, sal bestaan.

Ooreenkomstig die bepalings van subartikels (2) en (3) van genoemde artikel 5A word hierby verklaar dat die grond wat deur die voornoemde openbare pad in beslag geneem word, afgebaken is deur middel van die opgerigte omheining.

Goedgekeur 27/5/75
DP. 051-055W-23/22/2393 (a)

Administrator's Notice 1188 16 July, 1975

DECLARATION OF A PUBLIC ROAD: DISTRICT OF WAKKERSTROOM.

In terms of the provisions of sections 5(1)(a) and (c) and sections 3 and 5A of the Roads Ordinance, 1957 (Ordinance 22 of 1957) the Administrator hereby declares that the road which runs on the farms Prospect Farm 361-I.T., Drievrouw 344-I.T., Geelhoutboom 342-I.T. and Leiden 340-I.T., district of Wakkerstroom, shall exist as a public district road 15,74 metres wide, the general direction and situation of which is shown on the appended sketch plan.

In terms of the provisions of subsections (2) and (3) of the said section 5A it is hereby declared that the land taken up by the aforesaid public road is demarcated by means of the erected fence.

Approved 27/5/75
DP. 051-055W-23/22/2393 (a)

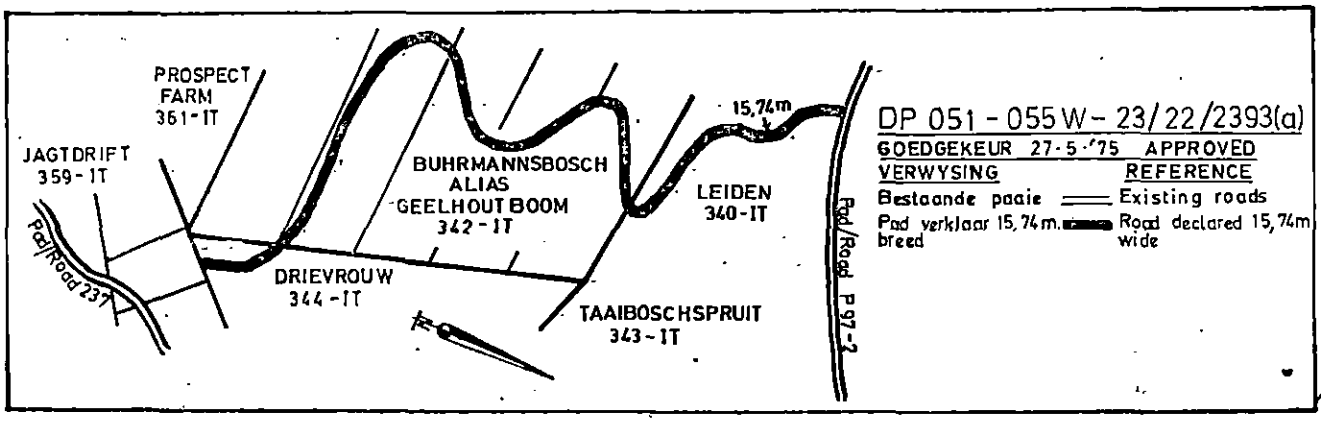

Administrateurskennisgewing 1189 16 Julie 1975

VERLEGGING EN VERMEERDERING VAN BREEDTE VAN PADRESERWE VAN 'N OPENBARE PAD: DISTRIK WAKKERSTROOM.

Ingevolge die bepalings van artikels 5(1)(d), 3 en 5A van die Padordonnansie 1957 (Ordonnansie 22 van 1957), verlê die Administrateur hierby en vermeerder die breedte van die padreserwe van openbare distrikspad 2393 oor die plase Prospect Farm 361-I.T., Drievrouw 344-I.T., Geelhoutboom 342-I.T., Leiden 340-I.T. en Taaiboschspruit 343-I.T., distrik Wakkerstroom.

Die algemene rigting, ligging en omvang van die voornoemde verlegging en vermeerdering van die breedte van die padreserwe van die genoemde openbare pad word aangedui op bygaande sketsplan.

Ooreenkomstig die bepalings van subartikels (2) en (3) van genoemde artikel 5A word hierby verklaar dat penne opgerig is om die grond wat deur die voornoemde verlegging en vermeerdering van die breedte van die padreserwe van genoemde openbare pad in beslag geneem word, af te merk.

Goedgekeur 27/5/75
DP. 051-055W-23/22/2393 (b)

Administrator's Notice 1189 16 July, 1975

DEVIATION AND INCREASE IN WIDTH OF ROAD RESERVE OF A PUBLIC ROAD: DISTRICT OF WAKKERSTROOM.

In terms of the provisions of sections 5(1)(d), 3 and 5A of the Roads Ordinance, 1957 (Ordinance 22 of 1957) the Administrator hereby deviates and increases the width of the road reserve of public district road 2393 over the farms Prospect Farm 361-I.T., Drievrouw 344-I.T., Geelhoutboom 342-I.T., Leiden 340-I.T. and Taaiboschspruit 343-I.T., district of Wakkerstroom.

The general direction, situation and extent of the aforesaid deviation and increase in width of the road reserve of the said public road is indicated on the appended sketch plan.

In terms of the provisions of subsections (2) and (3) of the said section 5A, it is hereby declared that pegs have been erected to demarcate the land taken up by the aforesaid deviation and increase of the reserve width of the said public road.

Approved 27/5/75
DP. 051-055W-23/22/2393 (b)

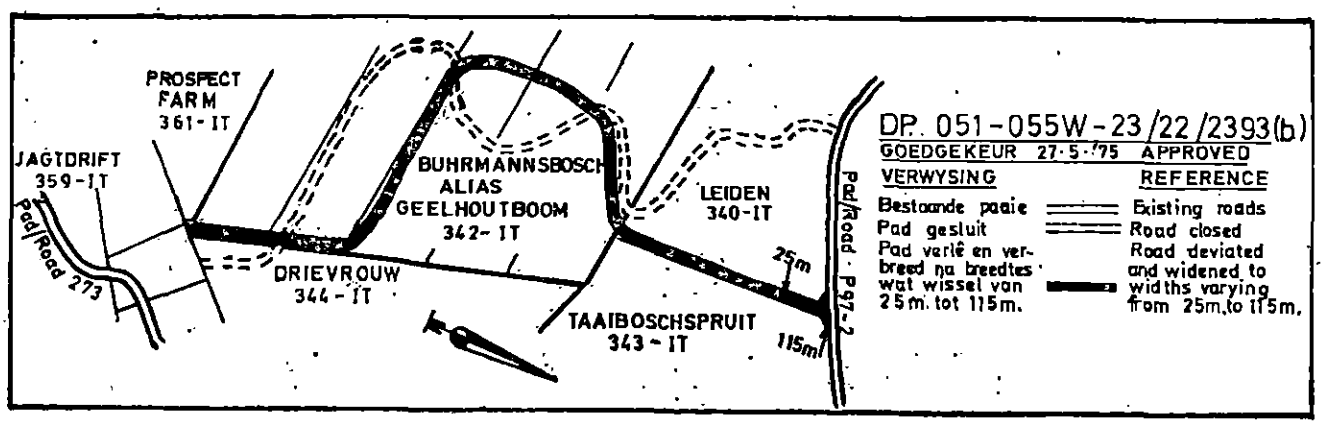

Administrateurskennisgewing 1190 16 Julie 1975

VERKLARING VAN OPENBARE PAD: DISTRIK WAKKERSTROOM.

Ingevolge die bepalings van artikels 5(1)(b) en (c) en artikels 3 en 5A van die Padordonnansie 1957, (Ordonnansie 22 van 1957) verklaar die Administrateur hierby dat die pad wat oor die plaas Jagtdrift 359-I.T.,

Administrator's Notice 1190 16 July, 1975

DECLARATION OF A PUBLIC ROAD: DISTRICT OF WAKKERSTROOM.

In terms of the provisions of sections 5(1)(b) and (c) and sections 3 and 5A of the Roads Ordinance, 1957 (Ordinance 22 of 1957) the Administrator hereby declares that the road which runs on the farm Jagtdrift

distrik Wakkerstroom loop, as openbare distrikspad met wisselende breedtes van 25 meter tot 115 meter, waarvan die algemene rigting en ligging op bygaande sketsplan aangedui word, sal bestaan.

Ooreenkomstig die bepalings van subartikels (2) en (3) van genoemde artikel 5A word hierby verklaar dat penne opgerig is om die grond, wat deur die voornoemde openbare pad in beslag geneem word, af te merk.

Goedgekeur 27/5/75
DP. 051-055W-23/22/2393 (c)

359-I.T., district of Wakkerstroom, shall exist as a public district road with varying widths from 25 metre to 115 metre, the general direction and situation of which is shown on the appended sketch plan.

In terms of the provisions of subsections (2) and (3) of the said section 5A it is hereby declared that pegs have been erected to demarcate the land taken up by the aforesaid public road.

Approved 27/5/75
DP. 051-055W-23/22/2393 (c)

Administrateurskennisgewing 1192 16 Julie 1975

VERLEGGING VAN OPENBARE PAD: DISTRIK PILGRIMS REST.

Ingevolge die bepalings van artikels 5(1)(d) en 5A van die Padordonnansie 1957 verlê die Administrateur hierby openbare pad 729 oor die plaas Elandsdrift 220-J.T., distrik Pilgrims Rest.

Die algemene rigting en ligging van die voorgenoemde verlegging van genoemde openbare pad word aangetoon op bygaande sketsplan.

Ooreenkomstig die bepalings van subartikels (2) en (3) van genoemde artikel 5A word hierby verklaar dat klipstapels opgerig is om die grond wat deur die verlegging van genoemde openbare pad in beslag geneem word, af te merk.

DP. 04-043-23/21/P189-1
U.K.B. 809 (35) van 29/4/1975

Administrator's Notice 1192 16 July, 1975

DEVIATION OF A PUBLIC ROAD: DISTRICT OF PILGRIMS REST.

In terms of the provisions of sections 5(1)(d) and 5A of the Roads Ordinance 1957, the Administrator hereby deviates public road 729 over the farm Elandsdrift 220-J.T., district of Pilgrims Rest.

The general direction and situation of the aforesaid deviation of the said public road is indicated on the appended sketch plan.

In terms of the provisions of subsections (2) and (3) of the said section 5A it is hereby declared that cairns have been erected to demarcate the land taken up by the aforesaid deviation of the public road.

DP. 04-043-23/21/P189-1
E.C.R. 809(35)/29/4/1975

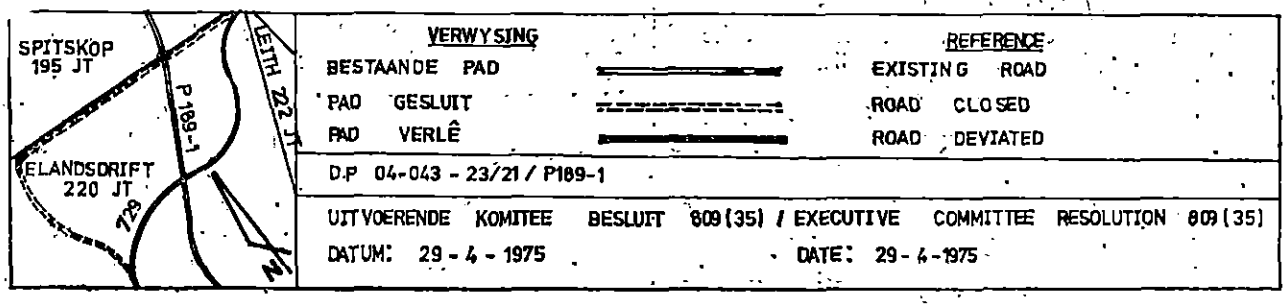

Administrateurskennisgewing 1191 16 Julie 1975

VERKLARING, VERLEGGING EN VERMEERDERING VAN BREEDTE VAN PADRESERWE VAN 'N OPENBARE PAD: DISTRIK MIDDELBURG.

Ingevolge die bepalings van artikels 5(1)(a), 5(1)(c), 5(1)(d), 3 en 5A van die Padordonnansie 1957, (Ordonnansie 22 van 1957) verklaar die Administrateur hierby die pad oor die plase Nooitgedacht 371-J.S. en

Administrator's Notice 1191 16 July, 1975

DECLARATION, DEVIATION AND INCREASE IN WIDTH OF ROAD RESERVE OF A PUBLIC ROAD: DISTRICT OF MIDDELBURG.

In terms of the provisions of sections 5(1)(a), 5(1)(c), 5(1)(d), 3 and 5A of the Roads Ordinance 1957 (Ordinance 22 of 1957) the Administrator hereby declares the road over the farms Nooitgedacht 371-J.S.

Goedehoop 244-J.S., distrik Middelburg tot openbare distrikspad, verlê genoemde openbare pad en vermeerder die breedte van die padreserwe daarvan na 25 meter.

Die algemene rigting en ligging van genoemde openbare pad, die verlegging en die omvang van die vermeerdering van die breedte van die padreserwe daarvan word aangedui op die bygaande sketsplan.

Ooreenkomstig die bepalings van subartikels (2) en (3) van genoemde artikel 5A word hierby verklaar dat klipstapels opgerig is om die grond, wat deur die voornoemde openbare pad en die vermeerdering van die breedte van die padreserwe daarvan, in beslag geneem word, af te merk.

DP. 04-046-23/22/2390
U.K.B. 768 (12) van 22/4/1975

and Goedehoop 244-J.S., district of Middelburg, to be a public district road, deviates the said road and increases the width of the road reserve thereof to 25 metres.

The general direction and situation of the said public road, the deviation and the extent of the increase in the road reserve width thereof, are shown on the appended sketch plan.

In terms of the provisions of subsections (2) and (3) of the said section 5A it is hereby declared that cairns have been erected to demarcate the land taken up by the aforesaid deviation and increase in width of the road reserve thereof.

DP. 04-046-23/22/2390
E.C.R. 768 (12) of 22/4/1975

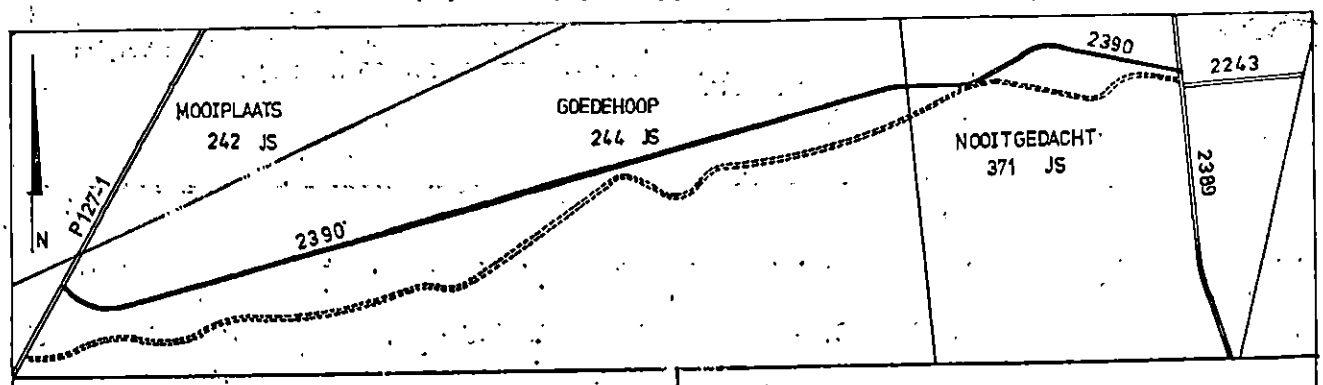

VERWYSING		REFERENCE
BESTAANDE PAD	═══	EXISTING ROAD
PAD VERKLAAR, VERLÊ EN VERBREED.	▬▬▬	ROAD DECLARED DEVIATED AND WIDENED
PAD GESLUIT	═══	ROAD CLOSED

DP 04-046-23/22/2390

UITVOERENDE KOMITEE BESLUIT 768 (12)
EXECUTIVE COMMITTEE RESOLUTION 768 (12)
DATUM / DATE: 22-4-1975

Administrateurskennisgewing 1193 16 Julie, 1975

KANSELLERING IN SY GEHEEL VAN UITSPANSERWITUUT OP DIE PLAAS KNOPJESLAAGTE 385-J.R.: DISTRIK PRETORIA.

Met betrekking tot Administrateurskennisgewing 455 van 20 Maart 1974, het die Administrateur, ingevolge artikel 56(1)(iv) van die Padordonnansie 1957, die uitspanserwituut wat 1/75ste van 702,3220 hektaar groot is en waaraan die Resterende Gedeelte van Gedeelte C van die plaas Knopjeslaagte 385-J.R., distrik Pretoria, onderhewig is, in sy geheel gekanselleer.

D.P. 01-012-37/3/K.13
U.K.B. 894(14)/12/5/1975

Administrateurskennisgewing 1196 16 Julie 1975

VERMEERDERING VAN BREEDTE VAN PADRESERWE VAN 'N OPENBARE PAD: DISTRIK KLERKSDORP.

Ingevolge die bepalings van artikels 3 en 5A van die Padordonnansie 1957 (Ordonnansie 22 van 1957) vermeerder die Administrateur die breedte van die padreserwe van openbare Provinsiale Pad P56-1 oor die plaas Kafferskraal 400-I.P., distrik Klerksdorp.

Die omvang van die vermeerdering van die breedte van die padreserwe van die genoemde openbare pad word aangedui op bygaande sketsplan.

Ooreenkomstig die bepalings van subartikels (2) en (3) van genoemde artikel 5A word hierby verklaar dat klipstapels opgerig is om die grond wat deur die vermeerde-

Administrator's Notice 1193 16 July, 1975

CANCELLATION WHOLLY OF SERVITUDE OF OUTSPAN ON THE FARM KNOPJESLAAGTE 385-J.R., DISTRICT OF PRETORIA.

With reference to Administrator's Notice 455 of 20 March 1974, the Administrator, in terms of section 56(1)(iv) of the Roads Ordinance, 1957, has caused the servitude of outspan, in extent 1/75th of 702,3220 hectares and to which the Remainder of Portion C of the farm Knopjeslaagte 385-J.R., district Pretoria, is subject, to be cancelled wholly.

D.P. 01-012-37/3/K.13
E.C.R. 894(14)/12/5/1975

Administrator's Notice 1196 16 July, 1975

INCREASE IN WIDTH OF ROAD RESERVE OF A PUBLIC ROAD: DISTRICT OF KLERKSDORP.

In terms of the provisions of sections 3 and 5A of the Roads Ordinance, 1957 (Ordinance 22 of 1957), the Administrator hereby increases the width of the road reserve of public Provincial Road P56-1 over the farm Kafferskraal 400-I.P., district of Klerksdorp.

The extent of the increase of the width of the road reserve of the said public road is indicated on the appended sketch plan.

In terms of the provisions of subsections (2) and (3) of the said section 5A it is hereby declared that cairns have been erected to demarcate the land taken up by the

ring van die breedte van die padreserwe van genoemde openbare pad in beslag geneem word, af te merk.

Goedgekeur op 27/5/1975
DP. 07-073-23/21/P56-1

increase in the width of the road reserve of the said public road.

Approved on 27/5/1975
DP. 07-073-23/21/P56-1

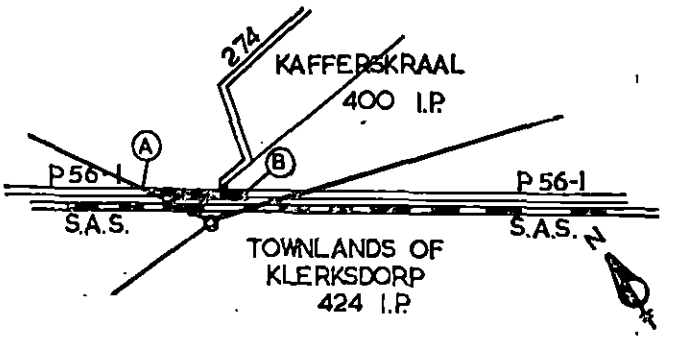

DP.07-073-23/21/P56-1
GOEDGEKEUR OP / APPROVED ON 27-5-75
BESTAANDE PAAIE ═══ EXISTING ROADS
PAD WISSELEND VERBREED A-B NA 40m. ROAD WIDENED WITH VARYING WIDTHS A-B TO 40m.

Administrateurskennisgewing 1197 16 Julie 1975

PADREËLINGS OP DIE PLAAS KOPERFONTEIN 364-J.Q., KOSTER DISTRIK.

Met betrekking tot Administrateurskennisgewing 1826 van 16 Oktober 1974, het dit die Administrateur behaag om ingevolge die bepalings van artikel 31(1) van die Padordonnansie 1957, goedkeuring aan die padreëlings soos op bygaande sketsplan aangedui, te heg.

U.K.B. 970(36) van 26/5/1975
DP. 08-082K-23/24/K/7

Administrator's Notice 1197 16 July, 1975

ROAD ARRANGEMENTS ON THE FARM KOPERFONTEIN 364-J.Q., DISTRICT OF KOSTER.

With reference to Administrator's Notice 1826 of 16 October 1974 the Administrator, in terms of the provisions of section 31(1) of the Roads Ordinance, 1957, has been pleased to approve of the road arrangements as indicated on the subjoined sketch plan.

E.C.R. 970(36) of 26/5/1975
DP. 08-082K-23/24/K/7

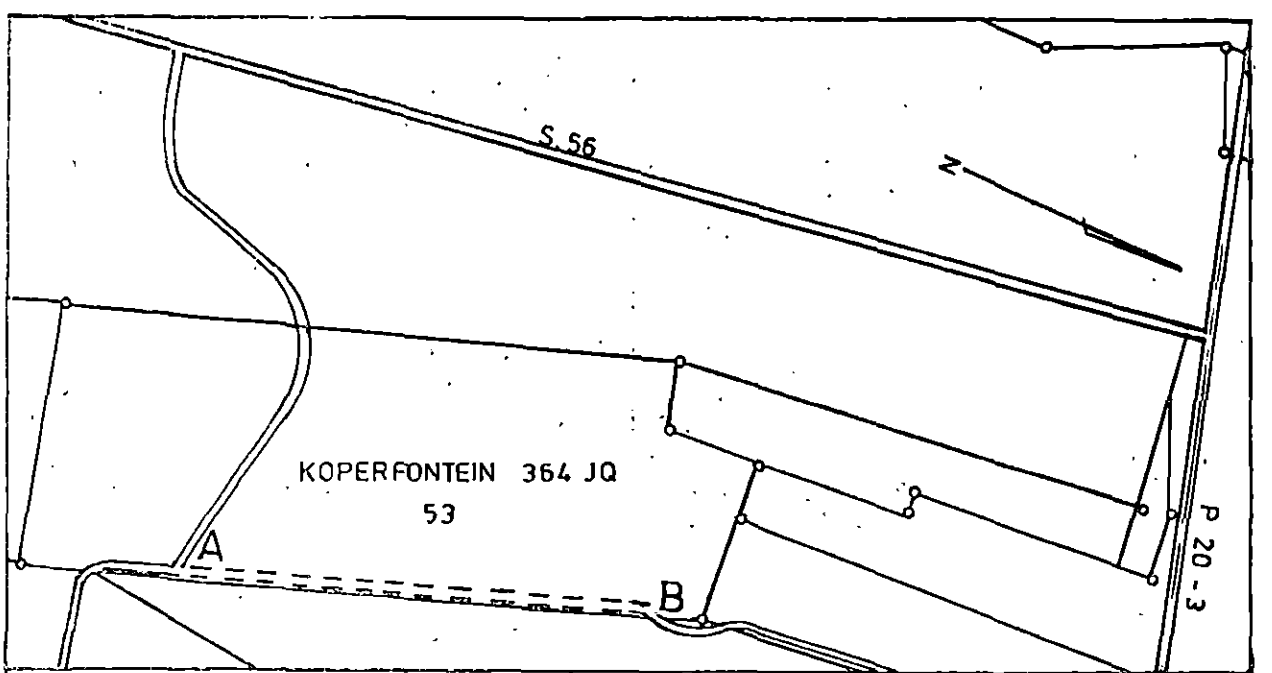

VERWYSING REFERENCE

D.P. 08-082K-23/24/K/7

Bestaande paaie	═══	Existing roads
Pad gesluit A-B	=====	Road closed A.-B
U.K. Bes. 970(36) van 26/5/75		Ex.Com.Res.970(36) d/d 26/5/75

Administrateurskennisgewing 1195 16 Julie 1975

WYSIGING VAN ADMINISTRATEURSKENNISGEWING 153 VAN 29 JANUARIE 1975 IN VERBAND MET DIE BREEDTE VAN PADRESERWE VAN 'N OPENBARE PAD: DISTRIK BRONKHORSTSPRUIT.

Die Administrateur wysig hierby, ingevolge artikel 5 (3A) van die Padordonnansie 1957 (Ordonnansie 22 van 1957) Administrateurskennisgewing 153 van 29 Januarie 1975, waarby sekere openbare distrikspaaie, verklaar was, deur die syfers 25 en 25,74 te vervang met die syfer 15,74.

U.K.B. 970(37) van 26/5/1975
DP. 01-015-23/22/1814

Administrateurskennisgewing 1194 16 Julie 1975

VERLEGGING, VERKLARING EN VERMEERDERING VAN BREEDTE VAN PADRESERWES VAN OPENBARE PAAIE, DISTRIK WARMBATHS.

A. Ingevolge die bepalings van artikels 3 en 5A van die Padordonnansie 1957 (Ordonnansie 22 van 1957) vermeerder die Administrateur die breedte van die padreserwe van openbare distrikspaaie 1161, 1905 en 1985 oor die plase Mantsole 40-J.R., Springbokvlakte 41-J.R., Blaauwboschkuil 20-J.R. en Roodekuil 496-K.R., distrik Warmbaths.

B. Ingevolge die bepalings van artikel 5(1)(d) en artikels 3 en 5A van genoemde Ordonnansie verlê en vermeerder die Administrateur hierby die breedte van die padreserwe van openbare distrikspad 936 oor die plaas Bothasvley 19-J.R., distrik Warmbaths.

C. Ingevolge die bepalings van artikels 5(1)(b), 5(1)(c) en artikels 3 en 5A van genoemde Ordonnansie, verklaar die Administrateur hierby dat openbare distrikspaaie met wisselende breedtes sal bestaan oor die plase Springbokvlakte 41-J.R., Blaauwboschkuil 20-J.R., Bothasvley 19-J.R., Roodekuil 496-K.R. en Tweefontein 462-K.R., distrik Warmbaths

Die vermeerdering van die breedte van die padreserwes en die verleggings en verklaring van voornoemde openbare paaie word aangedui op bygaande sketsplanne met toepaslike koördinate van die grensbakens.

Ooreenkomstig die bepalings van subartikels (2) en (3) van genoemde artikel 5A word hierby verklaar dat grootskaalse planne T1/23N/17 BP, 18 BP, 19 BP, 20 BP, 23 BP en T1/24N/6 BP wat die grond wat deur die voornoemde openbare paaie in beslag geneem word, aandui, ter insae van enige belanghebbende by die kantoor van die Streekbeampte, Pretoria, vanaf datum van hierdie kennisgewing beskikbaar sal wees.

DP. 01-014W-23/20/N1-23
U.K.B. 622(34)/3/4/1975

Administrator's Notice 1195 16 July, 1975

AMENDMENT OF ADMINISTRATOR'S NOTICE 153 OF 29 JANUARY 1975 IN CONNECTION WITH THE WIDTH OF THE ROAD RESERVE OF A PUBLIC ROAD: DISTRICT OF BRONKHORSTSPRUIT.

The Administrator, in terms of section 5(3A) of the Roads Ordinance, 1957 (Ordinance 22 of 1957), hereby amends Administrator's Notice 153 of 29 January 1975, whereby certain public district roads were declared, by the substitution for the figures 25 and 25,74 of the figure 15,74.

E.C.R. 970(37) of 26/5/1975
DP. 01-015-23/22/1814

Administrator's Notice 1194 16 July, 1975

DEVIATION, DECLARATION AND INCREASE OF ROAD RESERVES OF PUBLIC ROADS, DISTRICT OF WARMBATHS.

A. In terms of the provisions of sections 3 and 5A of the Roads Ordinance, 1957 (Ordinance 22 of 1957) the Administrator hereby increases the width of the road reserves of public district roads 1161, 1905 and 1985 over the farms Mantsole 40-J.R., Springbokvlakte 41-J.R., Blaauwboschkuil 20-J.R. and Roodekuil 496-K.R., district of Warmbaths.

B. In terms of the provisions of section 5(1)(d) and sections 3 and 5A of the said Ordinance the Administrator hereby deviates and increases the width of the road reserve of public district road 936 over the farm Bothasvley 19-J.R., district of Warmbaths.

C. In terms of the provisions of sections 5(1)(b), 5(1)(c) and sections 3 and 5A of the said Ordinance the Administrator hereby declares that public district roads with varying widths shall exist over the farms Springbokvlakte 41-J.R., Blaauwboschkuil 20-J.R., Bothasvley 19-J.R., Roodekuil 496-K.R. and Tweefontein 462-KR., district of Warmbaths.

The increase in width of the road reserves and the deviation and declaration of the said public roads are indicated on the appended sketch plans with appropriate co-ordinates of the boundary beacons.

In terms of the provisions of subsections (2) and (3) of the said section 5A it is hereby declared that large scale plans T1/23N/17 BP, 18 BP, 19 BP, 20 BP, 23 BP and T1/24N/6 BP showing the land taken up by the said public roads will be available for inspection by any interested person at the office of the Regional Officer, Pretoria, from the date of this notice.

DP. 01-014W-23/20/N1-23
E.C.R. 622(34)/3/4/1975

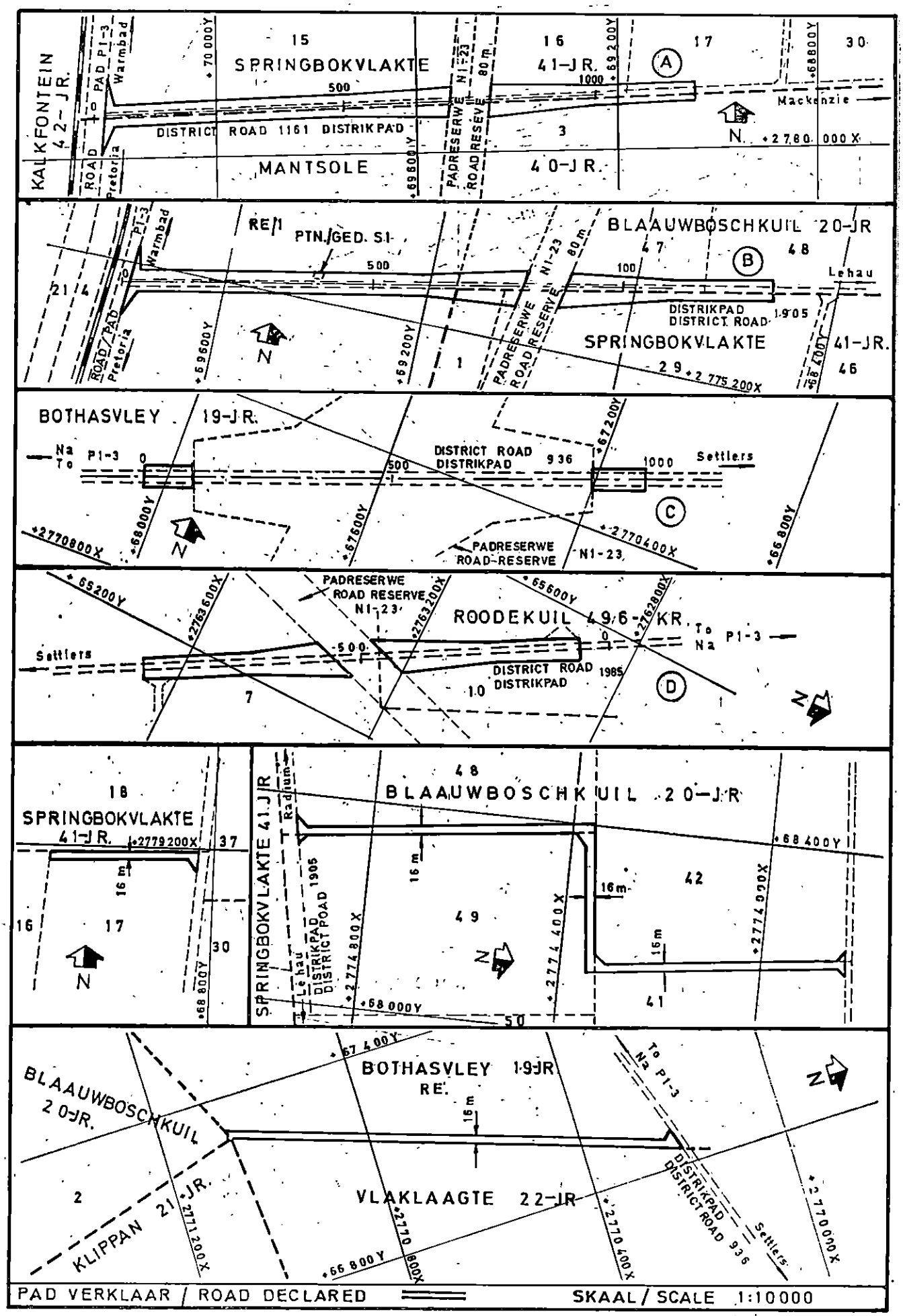
KALKFONTEIN 42-JR.
ROAD PAD P1-3 Warmbad
Pretoria
15
SPRINGBOKVLAKTE
500
DISTRICT ROAD 1161 DISTRIKPAD
MANTSOLE
PADRESERWE ROAD RESERVE N1-23
80 m
16
41-JR.
1000
3
40-JR.
17
A
Mackenzie
N
30
RE/1
PTN./GED. S.I.
BLAAUWBOSCHKUIL 20-JR
47
48
B
100
Lehau
DISTRIKPAD DISTRICT ROAD 1905
SPRINGBOKVLAKTE
41-JR.
29
46
BOTHASVLEY 19-JR.
Na To P1-3
DISTRICT ROAD DISTRIKPAD 936
Settlers
C
PADRESERWE ROAD-RESERVE N1-23
ROODEKUIL 496-KR.
To Na P1-3
DISTRICT ROAD DISTRIKPAD 1985
D
7
10
18
SPRINGBOKVLAKTE 41-JR.
37
16
17
30
SPRINGBOKVLAKTE 41-JR
Radium
Lehau DISTRIKPAD DISTRICT ROAD 1905
49
42
41
50
BLAAUWBOSCHKUIL 20-JR.
BOTHASVLEY 19-JR RE.
VLAKLAAGTE 22-JR
KLIPPAN 21-JR.
2
DISTRIKPAD DISTRICT ROAD 936
PAD VERKLAAR / ROAD DECLARED
SKAAL / SCALE 1:10000

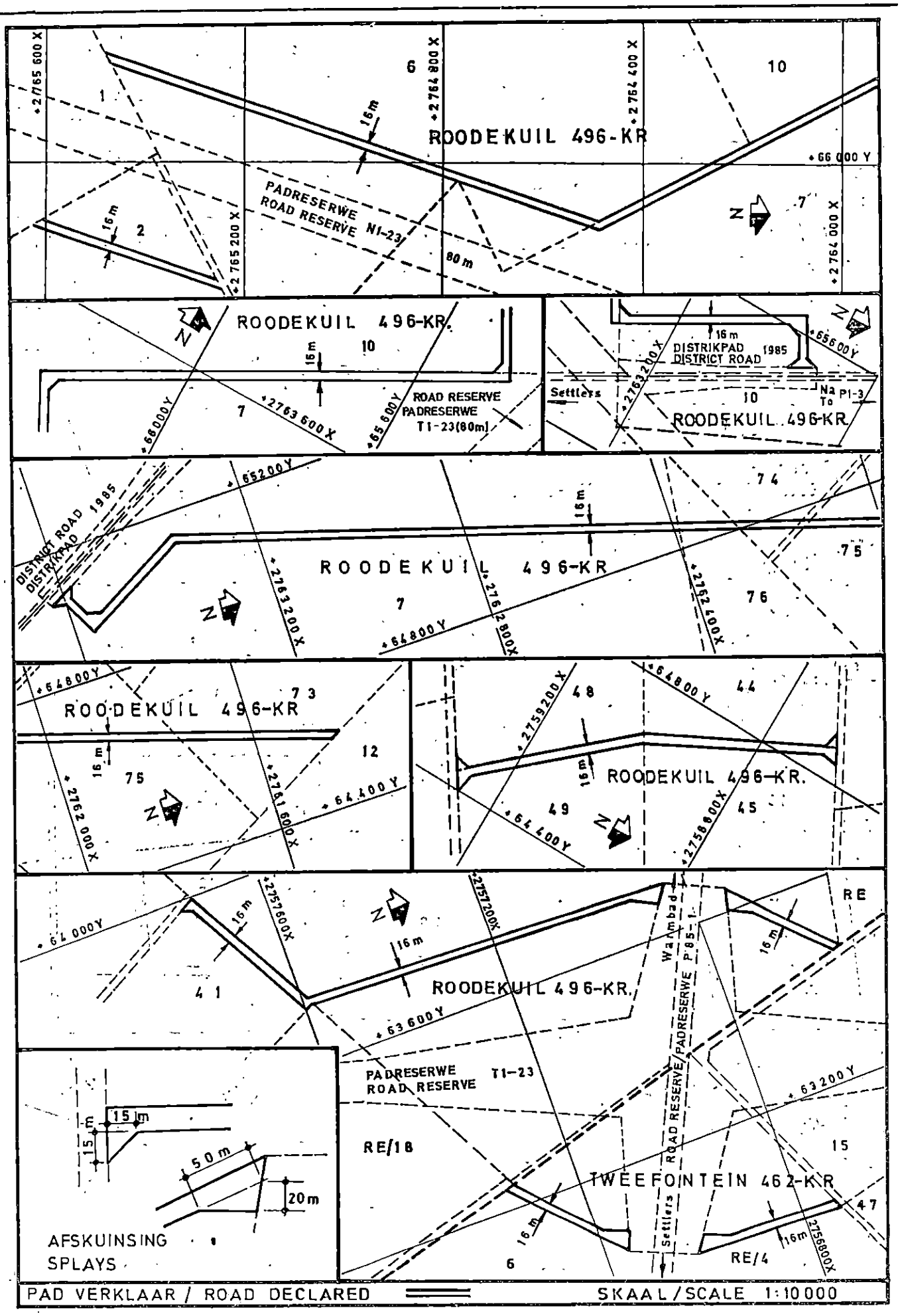
ROODEKUIL 496-KR
PADRESERWE
ROAD RESERVE N1-23
80 m
16 m
+2765 600 X
+2764 800 X
+2764 400 X
+2765 200 X
+2764 000 X
+66 000 Y
ROODEKUIL 496-KR.
ROAD RESERVE
PADRESERWE
T1-23(80m)
+68 000 Y
+2763 600 X
+65 600 Y
DISTRIKPAD
DISTRICT ROAD 1985
+2763 200 X
+65 600 Y
Settlers
Na To P1-3
ROODEKUIL 496-KR.
DISTRICT ROAD 1985
DISTRIKPAD
+65 200 Y
+2763 200 X
+64 800 Y
+2762 800 X
+2762 400 X
ROODEKUIL 496-KR
+64 800 Y
+2762 000 X
+2761 600 X
+64 400 Y
+2759 200 X
+64 800 Y
+64 400 Y
+2758 800 X
ROODEKUIL 496-KR.
+64 000 Y
+2757 600 X
+2757 200 X
ROODEKUIL 496-KR.
+63 600 Y
PADRESERWE
ROAD RESERVE
T1-23
Warmbad
ROAD RESERVE/PADRESERWE P85-1
+63 200 Y
RE/18
TWEEFONTEIN 462-KR
Settlers
RE/4
+2756 800 X
15 m
50 m
20 m
AFSKUINSING
SPLAYS
PAD VERKLAAR / ROAD DECLARED
SKAAL / SCALE 1:10 000

PUNT POINT	PEN AFSTAND (m) PEG. DIST.	WYDTE (m) L WIDTH	R	KOÖRDINATE / CO-ORDINATES Lo 29 Y(m)	X(m) + 2 700 000
E1	0,00			+ 70 087,46	+ 71 047,07
	30,00	20,00	20,00	+ 70 057,56	+ 71 044,61
	400,00	20,00	20,00	+ 69 688,89	+ 71 013,32
	600,00	20,00	20,00	+ 69 490,25	+ 70 990,10
	800,00	20,00	20,00	+ 69 292,49	+ 70 960,28
	1000,00	20,00	20,00	+ 69 095,84	+ 70 923,88
	1200,00	20,00	20,00	+ 68 900,51	+ 70 880,95
	1400,00	20,00	20,00	+ 68 706,72	+ 70 831,53
	1600,00	20,00	20,00	+ 68 514,69	+ 70 775,68
	1800,00	20,00	20,00	+ 68 324,62	+ 70 713,46
	2000,00	20,00	20,00	+ 68 136,55	+ 70 645,44
	2089,82	20,00	20,00	+ 68 052,28	+ 70 614,37

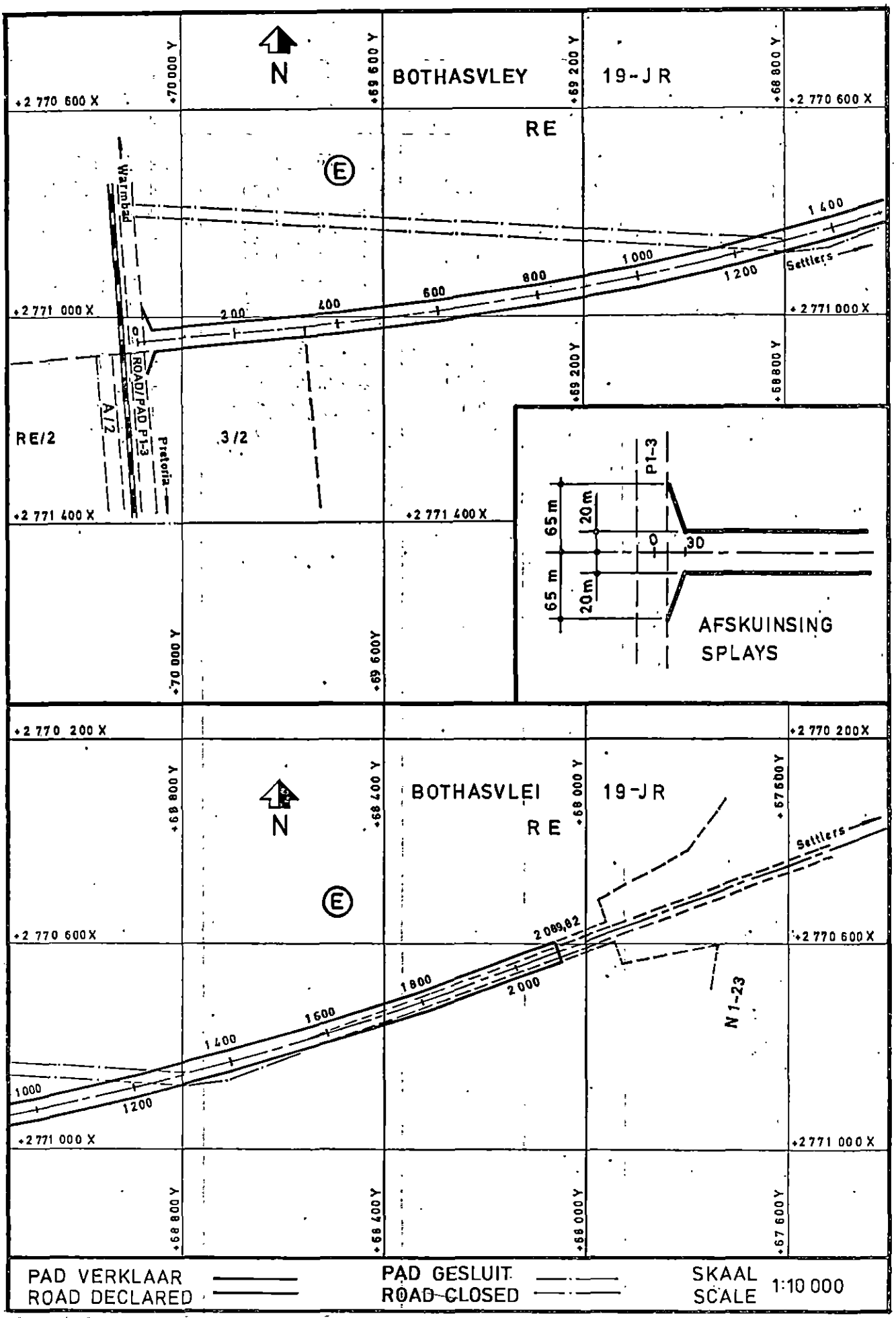
N
BOTHASVLEY
19-JR
RE
+2 770 600 X
+70 000 Y
+69 600 Y
+69 200 Y
+68 800 Y
+2 771 000 X
+2 771 400 X
Warmbad
Pretoria
ROAD/PAD P1-3
A/2
RE/2
3/2
200
400
600
800
1000
1200
1400
Settlers
P1-3
65 m
20 m
0
30
AFSKUINSING
SPLAYS
+2 770 200 X
+68 800 Y
+68 400 Y
+68 000 Y
+67 600 Y
BOTHASVLEI
19-JR
RE
2 089,82
1800
2000
1600
1400
1000
1200
N 1-23
PAD VERKLAAR
ROAD DECLARED
PAD GESLUIT
ROAD CLOSED
SKAAL
SCALE
1:10 000

PUNT POINT	PEN. AFSTAND (m) PEG. DIST.	WYDTE (m) L WIDTH	R	KOORDINATE / CO-ORDINATES Lo 29 Y(m)	X (m) + 2 700 000
A1	0,00			+ 70 247,46	+ 79 923,95
	12,00		65,00		
	29,00	65,00			
	35,00		20,00		
	39,00	20,00			
	500,00	20,00	20,00		
	710,00		30,00		
	717,00	30,00			
	538,00		30,00		
	544,00	30,00			
	1000,00	20,00	20,00		
A2	1200,00	20,00	20,00	+ 69 048,25	+ 79 884,23
B1	0,00			+ 69 816,47	+ 75 228,51
	8,00		65,00		
	34,00		20,00		
	36,00	65,00			
	38,00	20,00			
	600,00	20,00	20,00		
	800,00		30,00		
	820,00	30,00			
	891,00		30,00		
	913,00	30,00			
	1100,00	20,00	20,00		
B2	1300,00	20,00	20,00	+ 68 536,25	+ 75 002,59
C1	0,00	20,00	20,00	+ 68 052,28	+ 70 614,37
C2	100,00	20,00	20,00		
C3	900,00	20,00	20,00		
C4	1000,00	20,00	20,00	+ 67 114,09	+ 70 268,51
D1	0,00			+ 65 568,95	+ 62 828,53
	77,00	20,00	20,00		
	240,00	20,00	20,00		
	417,00	30,00			
	467,00		30,00		
	528,00	30,00			
	585,00		30,00		
	720,00	20,00	20,00		
	923,00	20,00	20,00		
	1000,00			+ 65 097,72	+ 63 710,43

Administrateurskennisgewing 1198 16 Julie 1975

VERKLARING VAN GOEDGEKEURDE DORP.

Ingevolge artikel 69 van die Ordonnansie op Dorpsbeplanning en Dorpe, 1965 (Ordonnansie 25 van 1965), verklaar die Administrateur hierby die dorp Die Hoewes tot 'n goedgekeurde dorp onderworpe aan die voorwaardes uiteengesit in die bygaande Bylae.

PB. 4-2-2-4760

BYLAE.

VOORWAARDES WAAROP DIE AANSOEK GEDOEN DEUR FEATURE HOMES (PROPRIETARY) LIMITED INGEVOLGE DIE BEPALINGS VAN DIE ORDONNANSIE OP DORPSBEPLANNING EN DORPE, 1965, OM TOESTEMMING OM 'N DORP TE STIG OP GEDEELTE 2 VAN DIE PLAAS LYTTELTON 381-J.R., PROVINSIE TRANSVAAL, TOEGESTAAN IS.

1. STIGTINGSVOORWAARDES.

(1) *Naam.*

Die naam van die dorp is Die Hoewes.

(2) *Ontwerp van die Dorp.*

Die dorp bestaan uit erwe en strate soos aangedui op Algemene Plan L.G. No. A.7993/74.

(3) *Stormwaterdreinering en Straatbou.*

(a) Die dorpseienaar moet op versoek van die plaaslike bestuur aan sodanige bestuur 'n gedetailleerde skema volledig met planne, deursneë en spesifikasies, opgestel deur 'n siviele ingenieur wat deur die plaaslike bestuur goedgekeur is, vir die opgaar en afvoer van stormwater deur die hele dorp deur middel van behoorlik aangelegde werke en vir die aanlê, teermacadamisering, beranding en kanalisering van die strate daarin tesame met die verskaffing van sodanige keermure as wat die plaaslike bestuur nodig ag, vir goedkeuring voorlê. Die skema moet voorsiening maak vir die opvang van stormwater in opvangputte vanwaar dit weggevoer moet word in waterdigte pype van duursame materiaal deur die plaaslike bestuur goedgekeur, op so 'n wyse dat die water op geen wyse sal opgaar of insypel by of naby die oppervlakte van die grond nie. Verder moet die skema die roete en helling aandui deur middel waarvan elke erf toegang tot die aangrensende straat verkry.

(b) Die dorpseienaar moet onmiddellik nadat die skema deur die plaaslike bestuur goedgekeur is, die skema op eie koste namens en tot voldoening van die plaaslike bestuur onder toesig van 'n siviele ingenieur deur die plaaslike bestuur goedgekeur, uitvoer.

(c) Die dorpseienaar is verantwoordelik vir die instandhouding van die strate tot bevrediging van die plaaslike bestuur totdat die strate ooreenkomstig subklousule (b) gebou is.

(4) *Begiftiging.*

(a) Betaalbaar aan die plaaslike bestuur:

Die dorpseienaar moet as begiftiging aan die plaaslike bestuur bedrae geld betaal gelykstaande met 2% van die grondwaarde van erwe in die dorp welke

Administrator's Notice 1198 16 July, 1975

DECLARATION OF APPROVED TOWNSHIP.

In terms of section 69 of the Town-planning and Townships Ordinance, 1965, (Ordinance 25 of 1965), the Administrator hereby declares Die Hoewes Township to be an approved township subject to the conditions set out in the Schedule hereto.

PB. 4-2-2-4760

SCHEDULE.

CONDITIONS UNDER WHICH THE APPLICATION MADE BY FEATURE HOMES (PROPRIETARY) LIMITED UNDER THE PROVISIONS OF THE TOWN-PLANNING AND TOWNSHIPS ORDINANCE, 1965, FOR PERMISSION TO ESTABLISH A TOWNSHIP ON PORTION 2 OF THE FARM LYTTELTON 381-J.R., PROVINCE OF TRANSVAAL, HAS BEEN GRANTED.

1. CONDITIONS OF ESTABLISHMENT.

(1) *Name.*

The name of the township shall be Die Hoewes.

(2) *Design of Township.*

The township shall consist of erven and streets as indicated on General Plan S.G. No. A.7993/74.

(3) *Stormwater Drainage and Street Construction.*

(a) The township owner shall on request by the local authority submit to such authority for its approval, a detailed scheme complete with plans, sections and specifications, prepared by a civil engineer approved by the local authority, for the collection and disposal of stormwater throughout the township by means of properly constructed works and for the construction, tarmacadamising, kerbing and channelling of the streets therein together with the provision of such retaining walls as may be considered necessary by the local authority. The scheme shall provide for the catchment of stormwater in catchpits whence it shall be drained off in watertight pipes of durable material, approved by the local authority, in such manner that water will in no way accumulate or infiltrate on or near the surface of the ground. Furthermore, the scheme shall indicate the route and gradient by which each erf gains access to the street on which it abuts.

(b) The township owner shall, immediately after the scheme has been approved by the local authority carry out the scheme at its own expense on behalf and to the satisfaction of the local authority under the supervision of a civil engineer approved by the local authority.

(c) The township owner shall be responsible for the maintenance of the streets to the satisfaction of the local authority until the streets have been constructed as set out in subclause (b).

(4) *Endowment.*

(a) Payable to the local authority:

The township owner shall pay to the local authority as endowment, sums of money equal to 2% of the land value of erven in the township, which amount

bedrag deur die plaaslike bestuur aangewend moet word vir die verkryging en/of ontwikkeling van parke binne sy regsgebied.

Sodanige begiftiging moet ooreenkomstig die bepalings van artikel 74 van die bedoelde Ordonnansie betaal word.

(b) Betaalbaar aan die Transvaalse Onderwysdepartement.

Die dorpseienaar moet 'n begiftiging vir onderwysdoeleindes aan die Direkteur, Transvaalse Onderwysdepartement betaal. Die bedrag van sodanige begiftiging moet gelykstaande wees met die grondwaarde van spesiale woongrond in die dorp, die grootte waarvan bepaal moet word deur 48,08 m^2 met die getal spesiale woonerwe in die dorp te vermenigvuldig.

Die waarde van die grond moet ingevolge die bepalings van artikel 74(3) van die Ordonnansie op Dorpsbeplanning en Dorpe, 1965, bepaal word en die begiftiging moet ingevolge die bepalings van artikel 73 van die gemelde Ordonnansie betaal word.

(5) *Beskikking oor Bestaande Titelvoorwaardes.*

Alle erwe moet onderworpe gemaak word aan bestaande voorwaardes en serwitute, as daar is, met inbegrip van die voorbehoud van die regte op minerale, maar uitgesonderd die volgende serwituut wat, met die toestemming van die houer daarvan, nie na die erwe in die dorp oorgedra moet word nie:

"The former Remaining Extent of the eastern Portion of the farm Zwartkop No. 356, Registration Division J.R., Transvaal, measuring as such 555,1924 hectares (whereof the property hereby transferred forms a portion) is subject to Deed of Servitude No. 285/1934-S, with reference to a right of way-leave for electric energy in favour of the City Council of Pretoria."

(6) *Voorkomende Maatreëls.*

(a) Die dorpseienaar moet op eie koste reëlings met die plaaslike bestuur tref om te verseker dat —

(i) water nie toegelaat word om op te gaar of in te sypel by of naby die oppervlakte van die grond nie en dat die dorpsgebied behoorlik gedreineer word;

(ii) slote of uitgrawings vir fondamente, water- en rioolpype, kabels of vir enige ander doeleindes wat ook al, behoorlik met grond met 'n optimale voginhoud opgevul en vasgeslaan word om die insypeling van water te voorkom;

(iii) die gebruik van plofstowwe vir die grawe van slote of enige uitgrawings vir die lê van pype, kabels ens., sover moontlik vermy word.

(b) Die dorpseienaar moet op eie koste die nodige reëlings met die plaaslike bestuur tref tot die bevrediging van die Direkteur van Geologiese Opname vir:

(i) die installering van 'n ondergrondse watervlakmeter(s) op 'n boorgat of boorgate in die dorp; of

(ii) betaling aan die plaaslike bestuur van 'n bedrag geld met die doel om ondergrondse water-

shall be used by the local authority for the acquisition and/or development of parks within its area of jurisdiction.

Such endowment shall be paid in accordance with the provisions of section 74 of the aforesaid Ordinance.

(b) Payable to the Transvaal Education Department:

The township owner shall pay an endowment for educational purposes to the Director, Transvaal Education Department. The amount of such endowment shall be equal to the land value of special residential land in the township the extent of which shall be determined by multiplying 48,08 m^2 by the number of special residential erven in the township.

The value of the land shall be determined in terms of the provisions of section 74(3) of the Townplanning and Townships Ordinance, 1965, and the endowment shall be payable in terms of the provisions of section 73 of the said Ordinance.

(5) *Disposal of Existing Conditions of Title.*

All erven shall be made subject to existing conditions and servitudes, if any, including the reservation of rights to minerals, but excluding the following servitude which shall, with the consent of the holder thereof, not be carried on to the erven in the township:

"The former Remaining Extent of the eastern Portion of the farm Zwartkop No. 356, Registration Division J.R., Transvaal, measuring as such 555,1924 hectares (whereof the property hereby transferred forms a portion) is subject to Deed of Servitude No. 285/1934-S, with reference to a right of way-leave for electric energy in favour of the City Council of Pretoria."

(6) *Precautionary Measures.*

(a) The township owner shall at its own expense arrange with the local authority to ensure that —

(i) water is not allowed to accumulate and infiltrate at the surface or near surface and that the township area is properly drained;

(ii) trenches or excavations for foundations, water and sewerage pipes, cables or for any other purpose whatsoever, shall be properly backfilled with soil at optimum moisture content and tamped in order to prevent infiltration of water;

(iii) the use of explosives in digging trenches or for any excavations for the laying of pipes, cables, etc., shall be avoided as far as possible.

(b) The township owner shall, at its own expense, make the necessary arrangements with the local authority to the satisfaction of the Director of Geological Survey for:

(i) the installation of a water level recorder(s) in a borehole or boreholes in the township; or

(ii) the contribution to the local authority of a sum of money for the purpose of acquiring and in-

vlakmeter(s) te verkry en op 'n boorgat of boorgate in die omgewing van die dorp te installeer;

(iii) die neem van lesings, met gereelde tussenposes, van die ondergrondse watervlak met betrekking tot die dorpsgebied.

(7) *Nakoming van Voorwaardes.*

Die dorpseienaar moet die stigtingsvoorwaardes nakom en die nodige stappe doen om te sorg dat die titelvoorwaardes en enige ander voorwaardes opgelê kragtens artikel 62 van Ordonnansie 25 van 1965, nagekom word: Met dien verstande dat die Administrateur die bevoegdheid besit om die dorpseienaar van almal of enigeen van die verpligtings te onthef en om sodanige verpligtings by enige ander persoon of liggaam met regspersoonlikheid te laat berus.

2. TITELVOORWAARDES.

(1) *Alle Erwe.*

Die erwe is onderworpe aan die voorwaardes hierna genoem, opgelê deur die Administrateur kragtens die bepalings van die Ordonnansie op Dorpsbeplanning en Dorpe, 1965:

(a) Die erf is onderworpe aan 'n serwituut, 2 m breed, vir riolerings- en ander munisipale doeleindes, ten gunste van die plaaslike bestuur, langs enige twee grense uitgesonderd 'n straatgrens soos deur die plaaslike bestuur bepaal.

(b) Geen gebou of ander struktuur mag binne die voornoemde serwituutgebied opgerig word nie en geen grootwortelbome mag binne die gebied van sodanige serwituut of binne 'n afstand van 2 m daarvan geplant word nie.

(c) Die plaaslike bestuur is geregtig om enige materiaal wat deur hom uitgegrawe word tydens die aanleg, onderhoud of verwydering van sodanige rioolhoofpypleidings en ander werke wat hy volgens goeddunke noodsaaklik ag, tydelik te plaas op die grond wat aan die voornoemde serwituut grens en voorts is die plaaslike bestuur geregtig tot redelike toegang tot genoemde grond vir die voornoemde doel; onderworpe daaraan dat die plaaslike bestuur enige skade vergoed wat gedurende die aanleg, onderhoud of verwydering van sodanige rioolhoofpypleidings en ander werke veroorsaak word.

(2) *Erf onderworpe aan Spesiale Voorwaarde.*

Benewens die voorwaardes hierbo uiteengesit, is Erf 5 onderworpe aan die volgende voorwaarde:

Die erf is onderworpe aan 'n serwituut vir paddoeleindes ten gunste van die plaaslike bestuur, soos op die algemene plan aangetoon.

Administrateurskennisgewing 1199 16 Julie 1975

PRETORIASTREEK-WYSIGINGSKEMA 537.

Hierby word ooreenkomstig die bepalings van artikel 89(1) van die Ordonnansie op Dorpsbeplanning en Dorpe, 1965, bekend gemaak dat die Administrateur goedkeuring verleen het om Pretoriastreek-dorpsaanlegskema 1, 1960, te wysig om ooreen te stem met die stigtingsvoorwaardes en die algemene plan van die dorp Die Hoewes.

stalling a water level recorder(s) in a borehole or boreholes in the vicinity of the township;

(iii) the measurement, at regular intervals, of the underground water level in respect of the township area.

(7) *Enforcement of Conditions.*

The township owner shall observe the conditions of establishment and shall take the necessary steps to secure the enforcement of the conditions of title and any other conditions imposed in terms of section 62 of Ordinance 25 of 1965: Provided that the Administrator shall have the power to relieve the township owner of all or any of the obligations and to vest such obligations in any other person or corporate body.

2. CONDITIONS OF TITLE.

(1) *All Erven.*

All erven shall be subject to the conditions hereinafter set forth, imposed by the Administrator under the provisions of the Town-planning and Townships Ordinance, 1965.

(a) The erf is subject to a servitude, 2 m wide, in favour of the local authority, for sewerage and other municipal purposes, along any two boundaries other than a street boundary as determined by the local authority.

(b) No building or other structure shall be erected within the aforesaid servitude area and no large-rooted trees shall be planted within the area of such servitude or within 2 m thereof.

(c) The local authority shall be entitled to deposit temporarily on the land adjoining the aforesaid servitude, such material as may be excavated by it during the course of the construction, maintenance or removal of such sewerage mains and other works as it, in its discretion may deem necessary and shall further be entitled to reasonable access to the said land for the aforesaid purpose subject to any damage done during the process of the construction, maintenance or removal of such sewerage mains and other works being made good by the local authority.

(2) *Erf subject to Special Condition.*

In addition to the conditions set out above, Erf 5 shall be subject to the following condition:

The erf is subject to a servitude for road purposes in favour of the local authority, as indicated on the general plan.

Administrator's Notice 1199 16 July, 1975

PRETORIA REGION AMENDMENT SCHEME 537.

It is hereby notified in terms of section 89(1) of the Town-planning and Townships Ordinance, 1965, that the Administrator has approved of the amendment of Pretoria Region Town-planning Scheme 1, 1960, to conform with the conditions of establishment and the general plan of Die Hoewes Township.

Kaart 3 en die skemaklousules van die wysigingskema word in bewaring gehou deur die Direkteur van Plaaslike Bestuur, Pretoria en die Stadsklerk, Verwoerdburg en is beskikbaar vir inspeksie op alle redelike tye.

Hierdie wysiging staan bekend as Pretoriastreek-wysigingskema 537.

PB. 4-9-2-93-537

Administrateurskennisgewing 1200 16 Julie 1975

VERKLARING VAN GOEDGEKEURDE DORP.

Ingevolge artikel 69 van die Ordonnansie op Dorpsbeplanning en Dorpe, 1965, (Ordonnansie 25 van 1965), verklaar die Administrateur hierby die dorp Wonderboom Uitbreiding 8 tot 'n goedgekeurde dorp onderworpe aan die voorwaardes uiteengesit in die bygaande Bylae.

PB. 4-2-2-4381

BYLAE.

VOORWAARDES WAAROP DIE AANSOEK GEDOEN DEUR HENRI GUILLAUME BOSSAU BOSHOFF INGEVOLGE DIE BEPALINGS VAN DIE ORDONNANSIE OP DORPSBEPLANNING EN DORPE, 1965, OM TOESTEMMING OM 'N DORP TE STIG OP GEDEELTE 177 ('N GEDEELTE VAN GEDEELTE 133) VAN DIE PLAAS WONDERBOOM 302-J.R., PROVINSIE TRANSVAAL, TOEGESTAAN IS.

1. STIGTINGSVOORWAARDES.

(1) *Naam.*

Die naam van die dorp is Wonderboom Uitbreiding 8.

(2) *Ontwerp van die Dorp.*

Die dorp bestaan uit erwe en strate soos aangedui op Algemene Plan L.G. A.7502/73.

(3) *Stormwaterdreinering en Straatbou.*

(a) Die dorpseienaar moet die goedgekeurde skema ten opsigte van stormwaterdreinering en straatbou op eie koste uitvoer namens en tot bevrediging van die plaaslike bestuur, onder toesig van 'n siviele ingenieur deur die plaaslike bestuur goedgekeur.

(b) Die dorpseienaar is verantwoordelik vir die instandhouding van die strate tot bevrediging van die plaaslike bestuur totdat die strate ooreenkomstig subklousule (a) gebou is.

(4) *Begiftiging.*

(a) Betaalbaar aan die plaaslike bestuur:

Die dorpseienaar moet ingevolge die bepalings van artikel 63(1) van die Ordonnansie op Dorpsbeplanning en Dorpe, 1965, as begiftiging aan die plaaslike bestuur bedrae geld betaal gelykstaande met 2% van die grondwaarde van erwe in die dorp, welke bedrag deur die plaaslike bestuur aangewend moet word vir die verkryging en/of ontwikkeling van parke binne sy regsgebied.

Map 3, and the scheme clauses of the amendment scheme are filed with the Director of Local Government, Pretoria, and the Town Clerk, Verwoerdburg and are open for inspection at all reasonable times.

This amendment is known as Pretoria Region Amendment Scheme 537.

PB. 4-9-2-93-537

Administrator's Notice 1200 16 July, 1975

DECLARATION OF APPROVED TOWNSHIP.

In terms of section 69 of the Town-planning and Townships Ordinance, 1965, (Ordinance 25 of 1965), the Administrator hereby declares Wonderboom Extension 8 Township to be an approved township subject to the conditions set out in the Schedule hereto.

PB. 4-2-2-4381

SCHEDULE.

CONDITIONS UNDER WHICH THE APPLICATION MADE BY HENRI GUILLAUME BOSSAU BOSHOFF UNDER THE PROVISIONS OF THE TOWN-PLANNING AND TOWNSHIPS ORDINANCE, 1965, FOR PERMISSION TO ESTABLISH A TOWNSHIP ON PORTION 177 (A PORTION OF PORTION 133) OF THE FARM WONDERBOOM 302-J.R., PROVINCE OF TRANSVAAL, HAS BEEN GRANTED.

1. CONDITIONS OF ESTABLISHMENT.

(1) *Name.*

The name of the township shall be Wonderboom Extension 8.

(2) *Design of Township.*

The township shall consist of erven and streets as indicated on General Plan S.G. A.7502/73.

(3) *Stormwater Drainage and Street Construction.*

(a) The township owner shall carry out the approved scheme relating to stormwater drainage and street construction at his own expense on behalf and to the satisfaction of the local authority under the supervision of a civil engineer approved by the local authority.

(b) The township owner is responsible for the maintenance of the streets to the satisfaction of the local authority until the township owner has constructed the streets as set out in subclause (a).

(4) *Endowment.*

(a) Payable to the local authority:

The township owner shall, in terms of section 63(1) of the Town-planning and Townships Ordinance, 1965, pay to the local authority as endowment sums of money equal to 2% of the land value of erven in the township, which amount shall be used by the local authority for the acquisition and/or development of parks within its area of jurisdiction.

Sodanige begiftiging moet ooreenkomstig die bepalings van artikel 74 van die genoemde Ordonnansie betaal word.

(b) Betaalbaar aan die Transvaalse Onderwysdepartement:

Die dorpseienaar moet ingevolge die bepalings van artikels 62 en 63(1)(a) van die Ordonnansie op Dorpsbeplanning en Dorpe, 1965, 'n globale bedrag as begiftiging vir onderwysdoeleindes aan die Transvaalse Onderwysdepartement betaal op die grondwaarde van spesiale woonerwe in die dorp, die *grootte waarvan bereken word deur 48,08 m² te vermenigvuldig* met die getal spesiale woonerwe in die dorp.

Die waarde van die grond word bepaal kragtens die bepalings van artikel 74(3) en sodanige begiftiging is betaalbaar kragtens die bepalings van artikel 73 van genoemde Ordonnansie.

(5) *Beskikking oor Bestaande Titelvoorwaardes.*

Alle erwe moet onderworpe gemaak word aan bestaande voorwaardes en serwitute, as daar is, met inbegrip van die voorbehoud van die regte op minerale maar uitgesonderd —

(A) die volgende regte wat nie aan die erwe in die dorp oorgedra sal word nie:

"(I) Die voormalige Gedeelte 102 ('n gedeelte van Gedeelte 42) van voormelde plaas Wonderboom No. 302, waarvan die eiendom wat hierkragtens getransporteer word 'n deel uitmaak, is:—

(a) Geregtig, tesame met die eienare van Gedeelte 4 van Gedeeltes A en 5 van Gedeelte A en Gedeelte a van Gedeelte 2 van Gedeelte A gehou onder paragrawe II, III en IV van Sertifikaat van Verdelingstitel No. 10065/1933 en die eienaar van Gedeelte C van gedeelte van gesegde plaas oorspronklik getransporteer kragtens Akte van Transport No. 8729/1904, tot 'n serwituut van reg van weg oor die Resterende Gedeelte van Gedeelte 2 van Gedeelte A van gedeelte van die gesegde plaas Wonderboom groot as sulks 31 morge 47,249 vierkante voet, gehou deur Dirk Jacob Carel Bekker van Deventer kragtens Verdelingsertifikaat No. 10066/1933 met die bestaande pad langs die oostelike lyn van gemelde Resterende Gedeelte van Gedeelte 2 voormeld gemerk V.W. op die kaart van gesegde Resterende Gedeelte geheg aan Sertifikaat van Geregistreerde Titel No. 10064/1933, na die nek.

(b) Geregtig, tesame met Gedeeltes 4, 5 en a van Gedeelte 2 voormeld, tot 'n serwituut van reg van weg met bestaande pad oor Gedeelte 1 van Gedeelte A van gedeelte van die gesegde plaas Wonderboom gehou deur Dirk Jacob Carel Bekker van Deventer kragtens Verdelingsertifikaat No. 10066/1933 soos op die kaart van gesegde Gedeelte 1 geheg aan Sertifikaat van Geregistreerde Titel No. 10064/1933 aangetoon.

(c) Geregtig, tesame met Gedeeltes 4, 5 en a van Gedeelte 2 voormeld en van Gedeelte 1 van Gedeelte A en die Restant van Gedeelte 2 van Gedeelte A gehou as voormeld en van die Restant van Gedeelte A van gedeelte van die gesegde plaas Wonderboom No. 302, groot as sulks 41 morge, 47 vierkante roede gehou onder paragraaf V van Verde-

Such endowment shall be paid in accordance with the provisions of section 74 of the aforesaid Ordinance.

(b) Payable to the Transvaal Education Department:

The township owner shall, in terms of the provisions of sections 62 and 63(1)(a) of the Townplanning and Townships Ordinance, 25 of 1965, pay a lump sum endowment for educational purposes to the Transvaal Education Department on the land value of special residential erven in the township, the area of which shall be calculated by multiplying 48,08 m² by the number of special residential erven in the township.

The value of the land shall be determined in terms of the provisions of section 74(3) and such endowment shall be payable in terms of the provisions of section 73 of the said Ordinance.

(5) *Disposal of Existing Conditions of Title.*

All erven shall be made subject to existing conditions and servitudes, if any, including the reservation of rights to minerals, but excluding:

(A) the following rights which will not be passed on to the erven in the township:

"(I) Die voormalige Gedeelte 102 ('n gedeelte van Gedeelte 42) van voormelde plaas Wonderboom No. 302, waarvan die eiendom wat hierkragtens getransporteer word 'n deel uitmaak, is:—

(a) Geregtig, tesame met die eienare van Gedeelte 4 van Gedeeltes A en 5 van Gedeelte A en Gedeelte a van Gedeelte 2 van Gedeelte A gehou onder paragrawe II, III en IV van Sertifikaat van Verdelingstitel No. 10065/1933 en die eienaar van Gedeelte C van gedeelte van gesegde plaas oorspronklik getransporteer kragtens Akte van Transport No. 8729/1904, tot 'n serwituut van reg van weg oor die Resterende Gedeelte van Gedeelte 2 van Gedeelte A van gedeelte van die gesegde plaas Wonderboom groot as sulks 31 morge 47,249 vierkante voet, gehou deur Dirk Jacob Carel Bekker van Deventer kragtens Verdelingsertifikaat No. 10066/1933 met die bestaande pad langs die oostelike lyn van gemelde Resterende Gedeelte van Gedeelte 2 voormeld gemerk V.W. op die kaart van gesegde Resterende Gedeelte geheg aan Sertifikaat van Geregistreerde Titel No. 10064/1933, na die nek.

(b) Geregtig, tesame met Gedeeltes 4, 5 en a van Gedeelte 2 voormeld, tot 'n serwituut van reg van weg met bestaande pad oor Gedeelte 1 van Gedeelte A van gedeelte van die gesegde plaas Wonderboom gehou deur Dirk Jacob Carel Bekker van Deventer kragtens Verdelingsertifikaat No. 10066/1933 soos op die kaart van gesegde Gedeelte 1 geheg aan Sertifikaat van Geregistreerde Titel No. 10064/1933 aangetoon.

(c) Geregtig, tesame met Gedeeltes 4, 5 en a van Gedeelte 2 voormeld en van Gedeelte 1 van Gedeelte A en die Restant van Gedeelte 2 van Gedeelte A gehou as voormeld en van die Restant van Gedeelte A van gedeelte van die gesegde plaas Wonderboom No. 302, groot as sulks 41 morge, 47 vierkante roede gehou onder paragraaf V van Verde-

lingsertifikaat No. 10065/1933 en onder Verdelingsertifikaat No. 10066/1933, tot 'n serwituut van reg van weg oor die nek langs die grote pad na Pretoria oor Gedeelte B van gedeelte van gesegde plaas oorspronklik getransporteer kragtens Akte van Transport No. 8728/1904.";

"(II) Geregtig tot 'n serwituut van reg van weg Vyftien (15) voet wyd oor sekere Gedeelte 101 ('n gedeelte van Gedeelte 3 van Gedeelte A van gedeelte) van die plaas Wonderboom No. 302, geleë in die distrik Pretoria; groot Dertien desimaal Nul, Een, Vyf, Ses (13.0156) morge; getransporteer onder Akte van Transport No. 19122/1947, gedateer die 30ste dag van Junie, 1947,

Seker Resterende Gedeelte van Gedeelte 3 van Gedeelte A van gedeelte van die plaas Wonderboom No. 302, geleë in die distrik Pretoria; groot as sodanige Sesen-Twintig desimaal Nege, Twee, Twee, Sewe (26.9227) morge; getransporteer onder Akte van Transport No. 19123/1947, gedateer die 30ste dag van Junie, 1947; soos meer ten volle sal blyk van Serwituut Kaart L.G. No. A.1833/46 vervaardig deur Landmeter F. Elphinstone in Januarie, 1946, geheg aan Akte van Verdelingstransport No. 19120/1947, gedateer die 30ste dag van Junie 1947.";

"(III) Geregtig tot 'n serwituut van reg van weg vyftien (15) voet wyd oor Gedeeltes 134 en 135 (gedeeltes van Gedeelte 133) van die plaas Wonderboom No. 302, Registrasie Afdeling J.R., geleë in die distrik Pretoria; elkeen groot 10.0000 (Tien desimale punt Nul, Nul, Nul, Nul) morge; soos gehou onder paragrawe Een en Twee van Transportakte No. 16395/1965, gedagteken 11 Mei 1965, en soos aangedui op Kaarte L.G. No. A. 2939/53 en L.G. No. 2940/53 daaraan geheg.";

(B) die volgende serwitute wat in 'n straat in die dorp val:

(a) "Onderhewig aan 'n serwituut van reg van weg vyftien (15) voet wyd ten gunste van seker Gedeelte 104 ('n gedeelte van Gedeelte 3 van Gedeelte A van gedeelte) van die plaas Wonderboom No. 302, geleë in die distrik Pretoria; groot Elf desimaal Nul, Nul, Nul, Nul, (11.0000) morge; getransporteer onder Akte van Transport No. 19121/1947, gedateer die 30ste dag van Junie, 1947; sekere Gedeelte 105 ('n gedeelte van Gedeelte 3 van Gedeelte A van gedeelte) van die plaas Wonderboom No. 302, geleë in die distrik Pretoria; groot Elf desimaal Nul, Nul, Nul, Nul, (11.0000) morge; getransporteer onder Akte van Transport No. 19121/1947, gedateer die 30ste dag van Junie, 1947; soos meer ten volle sal blyk uit Serwituut Kaart L.G. No. A. 1833/46, vervaardig deur Landmeter F. Elphinstone in Januarie 1946, geheg aan Akte van Verdelingstransport No. 19120/1947, gedateer die 30ste dag van Junie, 1947: welke serwituut aangedui word deur die lyn suid van die figuur AJ op die Kaart L.G. No. A.2938/53 geheg aan Sertifikaat van Verenigde Titel No. 16349/1965, gedagteken 11 Mei, 1965.";

(b) "Onderhewig aan 'n serwituut van reg van weg vyftien (15) voet wyd ten gunste van Gedeeltes 134 en 135 (gedeeltes van Gedeelte 133) van die plaas Wonderboom No. 302, Registrasie Afdeling J.R., geleë in die distrik Pretoria; elkeen groot 10.0000 (Tien desimale punt Nul, Nul, Nul, Nul) morge; soos gehou onder paragrawe een en twee van Trans-

lingsertifikaat No. 10065/1933 en onder Verdelingsertifikaat No. 10066/1933, tot 'n serwituut van reg van weg oor die nek langs die grote pad na Pretoria oor Gedeelte B van gedeelte van gesegde plaas oorspronklik getransporteer kragtens Akte van Transport No. 8728/1904.";

"(II) Geregtig tot 'n serwituut van reg van weg Vyftien (15) voet wyd oor sekere Gedeelte 101 ('n gedeelte van Gedeelte 3 van Gedeelte A van gedeelte) van die plaas Wonderboom No. 302, geleë in die distrik Pretoria; groot Dertien desimaal Nul, Een, Vyf, Ses (13.0156) morge; getransporteer onder Akte van Transport No. 19122/1947, gedateer die 30ste dag van Junie, 1947;

Seker Resterende Gedeelte van Gedeelte 3 van Gedeelte A van gedeelte van die plaas Wonderboom No. 302, geleë in die distrik Pretoria; groot as sodanige Sesen-Twintig desimaal Nege, Twee, Twee, Sewe (26.9227) morge; getransporteer onder Akte van Transport No. 19123/1947, gedateer die 30ste dag van Junie, 1947; soos meer ten volle sal blyk van Serwituut Kaart L.G. No. A.1833/46 vervaardig deur Landmeter F. Elphinstone in Januarie, 1946, geheg aan Akte van Verdelingstransport No. 19120/1947, gedateer die 30ste dag van Junie 1947.";

"(III) Geregtig tot 'n serwituut van reg van weg vyftien (15) voet wyd oor Gedeeltes 134 en 135 (gedeeltes van Gedeelte 133) van die plaas Wonderboom No. 302, Registrasie Afdeling J.R., geleë in die distrik Pretoria; elkeen groot 10.0000 (Tien desimale punt Nul, Nul, Nul, Nul) morge; soos gehou onder paragrawe Een en Twee van Transportakte No. 16395/1965, gedagteken 11 Mei 1965, en soos aangedui op Kaarte L.G. No. A. 2939/53 en L.G. No. 2940/53 daaraan geheg.";

(B) the following servitudes which fall in a street in the township:—

(a) "Onderhewig aan 'n serwituut van reg van weg vyftien (15) voet wyd ten gunste van seker Gedeelte 104 ('n gedeelte van Gedeelte 3 van Gedeelte A van gedeelte) van die plaas Wonderboom No. 302, geleë in die distrik Pretoria; groot Elf desimaal Nul, Nul, Nul, Nul, (11.0000) morge; getransporteer onder Akte van Transport No. 19121/1947, gedateer die 30ste dag van Junie, 1947; sekere Gedeelte 105 ('n gedeelte van Gedeelte 3 van Gedeelte A van gedeelte) van die plaas Wonderboom No. 302, geleë in die distrik Pretoria; groot Elf desimaal Nul, Nul, Nul, Nul, (11.0000) morge; getransporteer onder Akte van Transport No. 19121/1947, gedateer die 30ste dag van Junie, 1947; soos meer ten volle sal blyk uit Serwituut Kaart L.G. No. A. 1833/46, vervaardig deur Landmeter F. Elphinstone in Januarie 1946, geheg aan Akte van Verdelingstransport No. 19120/1947, gedateer die 30ste dag van Junie, 1947: welke serwituut aangedui word deur die lyn suid van die figuur AJ op die Kaart L.G. No. A.2938/53 geheg aan Sertifikaat van Verenigde Titel No. 16349/1965, gedagteken 11 Mei, 1965.";

(b) "Onderhewig aan 'n serwituut van reg van weg vyftien (15) voet wyd ten gunste van Gedeeltes 134 en 135 (gedeeltes van Gedeelte 133) van die plaas Wonderboom No. 302, Registrasie Afdeling J.R., geleë in die distrik Pretoria; elkeen groot 10.0000 (Tien desimale punt Nul, Nul, Nul, Nul) morge; soos gehou onder paragrawe een en twee van Trans-

portakte No. 16395/1965, gedagteken 11 Mei 1965, en soos aangedui op Kaart L.G. No. A.2938/53 geheg aan Sertifikaat van Verenigde Titel No. 16394/1965, gedagteken 11 Mei 1965.".

(6) *Verskuiwing van Kraglyne.*

Indien dit as gevolg van die stigting van die dorp nodig word om enige bestaande kraglyne van die Stadsraad van Pretoria te verskuif, moet die koste daarvan deur die dorpseienaar gedra word.

(7) *Nakoming van Voorwaardes.*

Die dorpseienaar moet die stigtingsvoorwaardes nakom en die nodige stappe doen om te sorg dat die titelvoorwaardes en enige ander voorwaardes opgelê kragtens artikel 62 van Ordonnansie 25 van 1965 nagekom word: Met dien verstande dat die Administrateur die bevoegdheid besit om die dorpseienaar van almal of enigeen van die verpligtings te onthef en om sodanige verpligtings by enige ander persoon of liggaam met regspersoonlikheid te laat berus.

2. TITELVOORWAARDES.

Alle Erwe.

Die erwe is onderworpe aan die voorwaardes hierna genoem, opgelê deur die Administrateur kragtens die bepalings van die Ordonnansie op Dorpsbeplanning en Dorpe, 1965:

(a) Die erf is onderworpe aan 'n serwituut, 2 m breed, vir riolerings- en ander munisipale doeleindes, ten gunste van die plaaslike bestuur, langs enige twee grense uitgesonderd 'n straatgrens, soos deur die plaaslike bestuur bepaal.

(b) Geen gebou of ander struktuur mag binne die voornoemde serwituutgebied opgerig word nie en geen grootwortelbome mag binne die gebied van sodanige serwituut of binne 'n afstand van 2 m daarvan geplant word nie.

(c) Die plaaslike bestuur is geregtig om enige materiaal wat deur hom uitgegrawe word tydens die aanleg, onderhoud of verwydering van sodanige rioolhoofpypleidings en ander werke wat hy volgens goeddunke noodsaaklik ag, tydelik te plaas op die grond wat aan die voornoemde serwituut grens en voorts is die plaaslike bestuur geregtig tot redelike toegang tot genoemde grond vir die voornoemde doel; onderworpe daaraan dat die plaaslike bestuur enige skade vergoed wat gedurende die aanleg, onderhoud of verwydering van sodanige rioolhoofpypleidings en ander werke veroorsaak word.

Administrateurskennisgewing 1201 16 Julie 1975

PRETORIA-WYSIGINGSKEMA 88.

Hierby word ooreenkomstig die bepalings van artikel 89(1) van die Ordonnansie op Dorpsbeplanning en Dorpe, 1965, bekend gemaak dat die Administrateur goedkeuring verleen het om Pretoria-dorpsaanlegskema, 1974, te wysig om ooreen te stem met die stigtingsvoorwaardes en die algemene plan van die dorp Wonderboom Uitbreiding 8.

Kaart 3 en die skemaklousules van die wysigingskema word in bewaring gehou deur die Direkteur van Plaas-

portakte No. 16395/1965, gedagteken 11 Mei 1965, en soos aangedui op Kaart L.G. No. A.2938/53 geheg aan Sertifikaat van Verenigde Titel No. 16394/1965, gedagteken 11 Mei 1965.".

(6) *Deviation of Powerline.*

If by reason of the establishment of the township it should become necessary to reposition any existing power lines of the City Council of Pretoria then the cost thereof shall be borne by the township owner.

(7) *Enforcement of Conditions.*

The township owner shall observe the conditions of establishment and shall take the necessary steps to secure the enforcement of the conditions of title and any other conditions imposed in terms of section 62 of Ordinance 25 of 1965: Provided that the Administrator shall have the power to relieve the township owner of all or any of the obligations and to vest such obligations in any other person or corporate body.

2. CONDITIONS OF TITLE.

All Erven.

All erven shall be subject to the conditions hereinafter set forth, imposed by the Administrator under the provisions of the Town-planning and Townships Ordinance, 1965.

(a) The erf is subject to a servitude, 2 m wide, in favour of the local authority, for sewerage and other municipal purposes, along any two boundaries other than a street boundary as determined by the local authority.

(b) No building or other structure shall be erected within the aforesaid servitude area and no large-rooted trees shall be planted within the area of such servitude or within 2 m thereof.

(c) The local authority shall be entitled to deposit temporarily on the land adjoining the aforesaid servitude, such material as may be excavated by it during the course of the construction, maintenance or removal of such sewerage mains and other works as it, in its discretion may deem necessary and shall further be entitled to reasonable access to the said land for the aforesaid purpose subject to any damage done during the process of the construction, maintenance or removal of such sewerage mains and other works being made good by the local authority.

Administrator's Notice 1201 16 July, 1975

PRETORIA AMENDMENT SCHEME 88.

It is hereby notified in terms of section 89(1) of the Town-planning and Townships Ordinance, 1965, that the Administrator has approved of the amendment of Pretoria Town-planning Scheme, 1974, to conform with the conditions of establishment and the general plan of Wonderboom Extension 8 Township.

Map 3, and the scheme clauses of the amendment scheme are filed with the Director of Local Government,

like Bestuur, Pretoria en die Stadsklerk, Pretoria en is beskikbaar vir inspeksie op alle redelike tye.

Hierdie wysiging staan bekend as Pretoria-wysigingskema 88.

PB. 4-9-2-3H-88

Administrateurskennisgewing 1202 16 Julie 1975

NOORDELIKE JOHANNESBURGSTREEK-WYSIGINGSKEMA 598.

Hierby word ooreenkomstig die bepalings van artikel 36(1) van die Ordonnansie op Dorpsbeplanning en Dorpe, 1965, bekend gemaak dat die Administrateur goedgekeur het dat Noordelike Johannesburgstreek-dorpsaanlegskema, 1958, gewysig word deur die hersonering van Restant van Lot 61, dorp Edenburg, van "Spesiale Woon" met 'n digtheid van "Een woonhuis per erf" tot "Spesiale Woon" met 'n digtheid van "Een woonhuis per 20 000 vk. vt." onderworpe aan sekere voorwaardes.

Kaart 3 en die skemaklousules van die wysigingskema word in bewaring gehou deur die Direkteur van Plaaslike Bestuur, Pretoria en die Stadsklerk, Sandton en is beskikbaar vir inspeksie op alle redelike tye.

Hierdie wysiging staan bekend as Noordelike Johannesburgstreek-wysigingskema 598.

PB. 4-9-2-116-598

Administrateurskennisgewing 1203 16 Julie 1975

BOKSBURG-WYSIGINGSKEMA 1/113.

Hierby word ooreenkomstig die bepalings van artikel 36(1) van die Ordonnansie op Dorpsbeplanning en Dorpe, 1965, bekend gemaak dat die Administrateur goedgekeur het dat Boksburg-dorpsaanlegskema 1, 1946, gewysig word deur die hersonering van Lot 1036, dorp Boksburg-Noord (Uitbreiding) van "Spesiale Woon" tot "Algemene Woon" met 'n digtheid van "Twee woonhuise per 5 000 vk. vt." onderworpe aan sekere voorwaardes.

Kaart 3 en die skemaklousules van die wysigingskema word in bewaring gehou deur die Direkteur van Plaaslike Bestuur, Pretoria en die Stadsklerk, Boksburg en is beskikbaar vir inspeksie op alle redelike tye.

Hierdie wysiging staan bekend as Boksburg-wysigingskema 1/113.

PB. 4-9-2-8-113

Administrateurskennisgewing 1204 16 Julie 1975

PRETORIA-WYSIGINGSKEMA 133.

Hierby word ooreenkomstig die bepalings van artikel 36(1) van die Ordonnansie op Dorpsbeplanning en Dorpe, 1965, bekend gemaak dat die Administrateur goedgekeur het dat Pretoria-dorpsbeplanningskema, 1974, gewysig word deur die hersonering van Lot 671 (voorheen 'n gedeelte van Dertiendelaan) dorp Gezina, Gedeeltes 1, 2 en 3 van Lot 725 (voorheen gedeeltes van Dertiendelaan) dorp Rietfontein, van "Straatdoeleindes" tot "Spesiale Woon" met 'n digtheid van "Een woonhuis per 1 000 m²".

Kaart 3 en die skemaklousules van die wysigingskema word in bewaring gehou deur die Direkteur van Plaaslike

Pretoria, and the Town Clerk, Pretoria and are open for inspection at all reasonable times.

This amendment is known as Pretoria Amendment Scheme 88.

PB. 4-9-2-3H-88

Administrator's Notice 1202 16 July, 1975

NORTHERN JOHANNESBURG REGION AMENDMENT SCHEME 598.

It is hereby notified in terms of section 36(1) of the Town-planning and Townships Ordinance, 1965, that the Administrator has approved the amendment of Northern Johannesburg Region Town-planning Scheme 1958 by the rezoning of Remainder of Lot 61 Edenburg Township from "Special Residential" with a density of "One dwelling per erf" to "Special Residential" with a density of "One dwelling per 20 000 sq. ft." subject to certain conditions.

Map 3 and the scheme clauses of the amendment scheme are filed with the Director of Local Government, Pretoria, and the Town Clerk, Sandton and are open for inspection at all reasonable times.

This amendment is known as Northern Johannesburg Region Amendment Scheme 598.

PB. 4-9-2-116-598

Administrator's Notice 1203 16 July, 1975

BOKSBURG AMENDMENT SCHEME 1/113.

It is hereby notified in terms of section 36(1) of the Town-planning and Townships Ordinance, 1965, that the Administrator has approved the amendment of Boksburg Town-planning Scheme 1, 1946 by the rezoning of Lot 1036 Boksburg North (Extension) Township from "Special Residential" to "General Residential" with a density of "Two dwellings per 5 000 sq. ft." subject to certain conditions.

Map 3 and the scheme clauses of the amendment scheme are filed with the Director of Local Government, Pretoria, and the Town Clerk, Boksburg and are open for inspection at all reasonable times.

This amendment is known as Boksburg Amendment Scheme 1/113.

PB. 4-9-2-8-113

Administrator's Notice 1204 16 July, 1975

PRETORIA AMENDMENT SCHEME 133.

It is hereby notified in terms of section 36(1) of the Town-planning and Townships Ordinance, 1965, that the Administrator has approved the amendment of Pretoria Town-planning Scheme, 1974 by the rezoning of Lot 671 (formerly a portion of Thirteenth Avenue) Gezina Township, Portions 1, 2 and 3 of Lot 725 (formerly portions of Thirteenth Avenue) Rietfontein Township, from "Street Purposes" to "Special Residential" with a density of "One dwelling per 1 000 m²".

Map 3 and the scheme clauses of the amendment scheme are filed with the Director of Local Government,

Bestuur, Pretoria en die Stadsklerk, Pretoria en is beskikbaar vir inspeksie op alle redelike tye.

Hierdie wysiging staan bekend as Pretoria-wysigingskema 133.

PB. 4-9-2-3H-133

Administrateurskennisgewing 1205 16 Julie 1975

NOORDELIKE JOHANNESBURGSTREEK-WYSIGINGSKEMA 662.

Hierby word ooreenkomstig die bepalings van artikel 36(1) van die Ordonnansie op Dorpsbeplanning en Dorpe, 1965, bekend gemaak dat die Administrateur goedgekeur het dat Noordelike Johannesburgstreek-dorpsaanlegskema, 1958, gewysig word deur die vervanging van Klousule 22 deur 'n nuwe klousule.

Die skemaklousules van die wysigingskema word in bewaring gehou deur die Direkteur van Plaaslike Bestuur, Pretoria en die Stadsklerk, Sandton en is beskikbaar vir inspeksie op alle redelike tye.

Hierdie wysiging staan bekend as Noordelike Johannesburgstreek-wysigingskema 662.

PB. 4-9-2-116-662

Administrateurskennisgewing 1206 16 Julie 1975

PRETORIASTREEK-WYSIGINGSKEMA 501.

Hierby word ooreenkomstig die bepalings van artikel 36(1) van die Ordonnansie op Dorpsbeplanning en Dorpe, 1965, bekend gemaak dat die Administrateur goedgekeur het dat Pretoriastreek-dorpsaanlegskema, 1960, gewysig word deur die hersonering van Erf 1724, dorp Lyttelton Manor Uitbreiding 3 van "Spesiale Woon" met 'n digtheid van "Een woonhuis per 20 000 vk. vt." tot "Spesiale Woon" met 'n digtheid van "Een woonhuis per 15 000 vk. vt.".

Kaart 3 en die skemaklousules van die wysigingskema word in bewaring gehou deur die Direkteur van Plaaslike Bestuur, Pretoria en die Stadsklerk, Verwoerdburg en is beskikbaar vir inspeksie op alle redelike tye.

Hierdie wysiging staan bekend as Pretoriastreek-wysigingskema 501.

PB. 4-9-2-93-501

Administrateurskennisgewing 1207 16 Julie 1975

GERMISTON-WYSIGINGSKEMA 1/158.

Hierby word ooreenkomstig die bepalings van artikel 89(1) van die Ordonnansie op Dorpsbeplanning en Dorpe, 1965, bekend gemaak dat die Administrateur goedkeuring verleen het om Germiston-dorpsaanlegskema 1, 1945, te wysig, om ooreen te stem met die stigtingsvoorwaardes en die algemene plan van die dorp Primrose Uitbreiding 6.

Kaart 3 en die skemaklousules van die wysigingskema word in bewaring gehou deur die Direkteur van Plaaslike Bestuur, Pretoria en die Stadsklerk, Germiston en is beskikbaar vir inspeksie op alle redelike tye.

Hierdie wysiging staan bekend as Germiston-wysigingskema 1/158.

PB. 4-9-2-1-158

Pretoria, and the Town Clerk, Pretoria and are open for inspection at all reasonable times.

This amendment is known as Pretoria Amendment Scheme 133.

PB. 4-9-2-3H-133

Administrator's Notice 1205 16 July, 1975

NORTHERN JOHANNESBURG REGION AMENDMENT SCHEME 662.

It is hereby notified in terms of section 36(1) of the Town-planning and Townships Ordinance, 1965, that the Administrator has approved the amendment of Northern Johannesburg Region Town-planning Scheme 1958 by the substitution of Clause 22 by a new clause.

The scheme clauses of the amendment scheme are filed with the Director of Local Government, Pretoria, and the Town Clerk, Sandton and are open for inspection at all reasonable times.

This amendment is known as Northern Johannesburg Region Amendment Scheme 662.

PB. 4-9-2-116-662

Administrator's Notice 1206 16 July, 1975

PRETORIA REGION AMENDMENT SCHEME 501.

It is hereby notified in terms of section 36(1) of the Town-planning and Townships Ordinance, 1965, that the Administrator has approved the amendment of Pretoria Region Town-planning Scheme 1960 by the rezoning of Erf 1724, Lyttelton Manor Extension 3 Township, from "Special Residential" with a density of "One dwelling per 20 000 sq. ft." to "Special Residential" with a density of "One dwelling per 15 000 sq. ft.".

Map 3 and the scheme clauses of the amendment scheme are filed with the Director of Local Government, Pretoria, and the Town Clerk, Verwoerdburg and are open for inspection at all reasonable times.

This amendment is known as Pretoria Region Amendment Scheme 501.

PB. 4-9-2-93-501

Administrator's Notice 1207 16 July, 1975

GERMISTON AMENDMENT SCHEME 1/158.

It is hereby notified in terms of section 89(1) of the Town-planning and Townships Ordinance, 1965, that the Administrator has approved of the amendment of Germiston Town-planning Scheme 1, 1945 to conform with the conditions of establishment and the general plan of Primrose Extension 6 Township.

Map 3 and the scheme clauses of the amendment scheme are filed with the Director of Local Government, Pretoria and the Town Clerk, Germiston and are open for inspection at all reasonable times.

This amendment is known as Germiston Amendment Scheme 1/158.

PB. 4-9-2-1-158

Administrateurskennisgewing 1208 16 Julie 1975

NOORDELIKE JOHANNESBURGSTREEK-WYSIGINGSKEMA 507.

Hierby word ooreenkomstig die bepalings van artikel 89(1) van die Ordonnansie op Dorpsbeplanning en Dorpe, 1965, bekend gemaak dat die Administrateur goedkeuring verleen het om Noordelike Johannesburgstreekdorpsaanlegskema, 1958, te wysig, om ooreen te stem met die stigtingsvoorwaardes en die algemene plan van die dorp Bedfordpark Uitbreiding 1.

Kaart 3 en die skemaklousules van die wysigingskema word in bewaring gehou deur die Direkteur van Plaaslike Bestuur, Pretoria en die Stadsklerk, Bedfordview en is beskikbaar vir inspeksie op alle redelike tye.

Hierdie wysiging staan bekend as Noordelike Johannesburgstreek-wysigingskema 507.

PB. 4-9-2-212-507

Administrateurskennisgewing 1209 16 Julie 1975

PRETORIA-WYSIGINGSKEMA 51.

Hierby word ooreenkomstig die bepalings van artikel 89(1) van die Ordonnansie op Dorpsbeplanning en Dorpe, 1965, bekend gemaak dat die Administrateur goedkeuring verleen het om Pretoria-dorpsaanlegskema 1974 te wysig, om ooreen te stem met die stigtingsvoorwaardes en die algemene plan van die dorp Wonderboom Uitbreiding 3.

Kaart 3 en die skemaklousules van die wysigingskema word in bewaring gehou deur die Direkteur van Plaaslike Bestuur, Pretoria en die Stadsklerk, Pretoria en is beskikbaar vir inspeksie op alle redelike tye.

Hierdie wysiging staan bekend as Pretoria-wysigingskema 51.

PB. 4-9-2-3H-51

Administrateurskennisgewing 1210 16 Julie 1975

SPRINGS-WYSIGINGSKEMA 1/73.

Hierby word ooreenkomstig die bepalings van artikel 89(1) van die Ordonnansie op Dorpsbeplanning en Dorpe, 1965, bekend gemaak dat die Administrateur goedkeuring verleen het om Springs-dorpsaanlegskema 1, 1948, te wysig, om ooreen te stem met die stigtingsvoorwaardes en die algemene plan van die dorp New State Areas.

Kaart 3 en die skemaklousules van die wysigingskema word in bewaring gehou deur die Direkteur van Plaaslike Bestuur, Pretoria en die Stadsklerk, Springs en is beskikbaar vir inspeksie op alle redelike tye.

Hierdie wysiging staan bekend as Springs-wysigingskema 1/73.

PB. 4-9-2-32-73

Administrateurskennisgewing 1211 16 Julie 1975

VEREENIGING-WYSIGINGSKEMA 1/66.

Hierby word ooreenkomstig die bepalings van artikel 89(1) van die Ordonnansie op Dorpsbeplanning en Dor-

Administrator's Notice 1208 16 July, 1975

NORTHERN JOHANNESBURG REGION AMENDMENT SCHEME 507.

It is hereby notified in terms of section 89(1) of the Town-planning and Townships Ordinance, 1965, that the Administrator has approved of the amendment of Northern Johannesburg Region Town-planning Scheme 1958 to conform with the conditions of establishment and the general plan of Bedfordpark Extension 1 Township.

Map 3 and the scheme clauses of the amendment scheme are filed with the Director of Local Government, Pretoria and the Town Clerk, Bedfordview and are open for inspection at all reasonable times.

This amendment is known as Northern Johannesburg Region Amendment Scheme 507.

PB. 4-9-2-212-507

Administrator's Notice 1209 16 July, 1975

PRETORIA AMENDMENT SCHEME 51.

It is hereby notified in terms of section 89(1) of the Town-planning and Townships Ordinance, 1965, that the Administrator has approved of the amendment of Pretoria Town-planning Scheme 1974 to conform with the conditions of establishment and the general plan of Wonderboom Extension 3 Township.

Map 3 and the scheme clauses of the amendment scheme are filed with the Director of Local Government, Pretoria and the Town Clerk, Pretoria and are open for inspection at all reasonable times.

This amendment is known as Pretoria Amendment Scheme 51.

PB. 4-9-2-3H-51

Administrator's Notice 1210 16 July, 1975

SPRINGS AMENDMENT SCHEME 1/73.

It is hereby notified in terms of section 89(1) of the Town-planning and Townships Ordinance, 1965, that the Administrator has approved of the amendment of Springs Town-planning Scheme 1, 1948 to conform with the conditions of establishment and the general plan of New State Areas Township.

Map 3 and the scheme clauses of the amendment scheme are filed with the Director of Local Government, Pretoria and the Town Clerk, Springs and are open for inspection at all reasonable times.

This amendment is known as Springs Amendment Scheme 1/73.

PB. 4-9-2-32-73

Administrator's Notice 1211 16 July, 1975

VEREENIGING AMENDMENT SCHEME 1/66.

It is hereby notified in terms of section 89(1) of the Town-planning and Townships Ordinance, 1965, that the

pe, 1965, bekend gemaak dat die Administrateur goedkeuring verleen het om Vereeniging-dorpsaanlegskema 1, 1956, te wysig, om ooreen te stem met die stigtingsvoorwaardes en die algemene plan van die dorp Roshnee.

Kaart 3 en die skemaklousules van die wysigingskema word in bewaring gehou deur die Direkteur van Plaaslike Bestuur, Pretoria en die Stadsklerk, Vereeniging en is beskikbaar vir inspeksie op alle redelike tye.

Hierdie wysiging staan bekend as Vereeniging-wysigingskema 1/66.

PB. 4-9-2-36-66

Administrateurskennisgewing 1212 16 Julie 1975

VERKIESING VAN LID: SKOOLRAAD VAN GERMISTON-SUID.

Die ondergenoemde persoon is tot lid van die bogenoemde Raad verkies en het sy amp aanvaar op die datum aangedui:

Casper Jacobus du Plessis.
22 Mei 1975.

T.O.A. 21-1-4-23

Administrateurskennisgewing 1213 16 Julie 1975

VERKIESING VAN LID: SKOOLRAAD VAN BRAKPAN.

Die ondergenoemde persoon is tot lid van die bogenoemde Raad verkies en het sy amp aanvaar op die datum aangedui:

Sarel Stefanus Terblanche.
16 Junie 1975.

T.O.A. 21-1-4-28

Administrateurskennisgewing 1214 16 Julie 1975

MUNISIPALITEIT EVANDER: WYSIGING VAN ELEKTRISITEITSVERORDENINGE.

Die Administrateur publiseer hierby ingevolge artikel 101 van die Ordonnansie op Plaaslike Bestuur, 1939, die verordeninge hierna uiteengesit, wat deur hom ingevolge artikel 99 van genoemde ordonnansie goedgekeur is.

Die Elektrisiteitsverordeninge van die Munisipaliteit Evander, deur die Raad aangeneem by Administrateurskennisgewing 775 van 16 Mei 1973, soos gewysig, word hierby verder gewysig deur die Tarief van Gelde onder die Bylae soos volg te wysig:

1. Deur in item 1(2)(b) die syfer "0,85c" deur die syfer "0,92c" te vervang.

2. Deur in item 2(2)(b) die syfer "1,2c" deur die syfer "1,27c" te vervang.

3. Deur in item 3(3) die syfer "0,74c" deur die syfer "0,81c" te vervang.

PB. 2-4-2-36-154

Administrator has approved of the amendment of Vereeniging Town-planning Scheme 1, 1956 to conform with the conditions of establishment and the general plan of Roshnee Township.

Map 3 and the scheme clauses of the amendment scheme are filed with the Director of Local Government, Pretoria and the Town Clerk, Vereeniging and are open for inspection at all reasonable times.

This amendment is known as Vereeniging Amendment Scheme 1/66.

PB. 4-9-2-36-66

Administrator's Notice 1212 16 July, 1975

ELECTION OF MEMBER: SCHOOL BOARD GERMISTON SOUTH.

The under-mentioned person has been elected as a member of the above-mentioned Board and has assumed office on the date indicated:

Casper Jacobus du Plessis.
22 May, 1975.

T.O.A. 21-1-4-23

Administrator's Notice 1213 16 July, 1975

ELECTION OF MEMBER: SCHOOL BOARD BRAKPAN.

The under-mentioned person has been elected as a member of the above-mentioned Board and has assumed office on the date indicated:

Sarel Stefanus Terblanche.
16 June, 1975.

T.O.A. 21-1-4-28

Administrator's Notice 1214 16 July, 1975

EVANDER MUNICIPALITY: AMENDMENT TO ELECTRICITY BY-LAWS.

The Administrator hereby, in terms of section 101 of the Local Government Ordinance, 1939, publishes the by-laws set forth hereinafter, which have been approved by him in terms of section 99 of the said Ordinance.

The Electricity By-laws of the Evander Municipality, adopted by the Council under Administrator's Notice 775, dated 16 May, 1973, as amended, are hereby further amended by amending the Tariff of Charges under the Schedule as follows:

1. By the substitution in item 1(2)(b) for the figure "0,85c" of the figure "0,92c".

2. By the substitution in item 2(2)(b) for the figure "1,2c" of the figure "1,27c".

3. By the substitution in item 3(3) for the figure "0,74c" of the figure "0,81c".

PB. 2-4-2-36-154

Administrateurskennisgewing 1215 16 Julie 1975

MUNISIPALITEIT FOCHVILLE: BRANDWEER- EN AMBULANSVERORDENINGE.

Die Administrateur publiseer hierby ingevolge artikel 101 van die Ordonnansie op Plaaslike Bestuur, 1939, die verordeninge hierna uiteengesit, wat deur hom ingevolge artikel 99 van genoemde Ordonnansie goedgekeur is.

Woordomskrywing.

1. In hierdie verordeninge, tensy dit uit die samehang anders blyk, beteken —

"bevelvoerende offisier" die offisier of lid van die brandweerafdeling wat aan die hoof staan van enige onderafdeling, stasie, substasie, brandblus- of ander noodhandelingstoestande of inspeksie, na gelang van die geval;

"brandweerafdeling" die Raad se brandweerafdeling of enige onderafdeling, stasie of substasie daarvan;

"brandweerhoof" die beampte van die Raad wat optree as hoof van die brandweerafdeling, of wat deur die Raad gemagtig is om die pligte van daardie amp uit te voer;

"munisipaliteit" die gebied onder beheer en binne die regsgebied van die Raad;

"Raad" die Stadsraad van Fochville en omvat die bestuurskomitee van daardie Raad of enige beampte deur die Raad in diens geneem, handelende uit hoofde van enige bevoegdheid wat in verband met hierdie verordeninge aan die Raad verleen is en wat ingevolge artikel 58 van die Ordonnansie op Plaaslike Bestuur (Administrasie en Verkiesings), 1960 (Ordonnansie 40 van 1960), aan hom gedelegeer is.

Organisasie van die Brandweerafdeling.

2. Die brandweerafdeling staan onder beheer van 'n brandweerhoof deur die Raad aangestel, wat in beheer is van enige brandbestrydingsorganisasie binne die munisipaliteit wat of aan die Raad of aan enige ander persoon behoort, wat op die toneel van 'n brand is, of op persele gestasioneer is waar sodanige brand ontstaan het, en is by magte om van enige brandweerman of brandweertoerusting, wat aan sodanige organisasie behoort, na goeddunke gebruik te maak.

Plig om Hulp te Verleen.

3. Enige lid van enige brandweer of brandweerafdeling in die munisipaliteit wat nie aan die Raad behoort nie, wat weier of versuim om op versoek van die bevelvoerende offisier alle hulp waaroor hy beskik aan enige offisier of lid van die brandweerafdeling te gee in die uitvoering van sy plig met die blus van 'n brand op die eiendom van die eienaar van sodanige brandweer of brandweerafdeling, is by skuldigbevinding strafbaar met 'n boete van hoogstens R50.

Prosedure by die Ontstaan van 'n Brand.

4. Die volgende bepalings is van toepassing wanneer die brandweerafdeling van 'n brand in kennis gestel is of rede het om te glo dat daar 'n brand uitgebreek of 'n noodtoestand ontstaan het waarvoor sy dienste vereis word:—

Administrator's Notice 1215 16 July, 1975

FOCHVILLE MUNICIPALITY: FIRE BRIGADE AND AMBULANCE BY-LAWS.

The Administrator hereby, in terms of section 101 of the Local Government Ordinance, 1939, publishes the by-laws set forth hereinafter, which have been approved by him in terms of section 99 of the said Ordinance.

Definitions.

1. In these by-laws, unless the context otherwise indicates —

"chief fire officer" means the officer of the Council who acts as chief of the fire department, or who is authorised by the Council to perform the duties of that office;

"Council" means the Town Council of Fochville and includes the management committee of that Council or any officer employed by the Council, acting by virtue of any power vested in the Council in connection with these by-laws and delegated to him in terms of section 58 of the Local Government (Administration and Elections) Ordinance, 1960 (Ordinance 40 of 1960);

"fire department" means the Council's fire department or any subsection, station or substation thereof;

"municipality" means the area under the control of and within the jurisdiction of the Council;

"officer in charge" means the officer or member of the fire department who heads any subsection, station, substation, fire fighting or other emergency operation or inspection, as the case may be.

Organisation of the Fire Department.

2. The fire department shall be under the control of a chief fire officer appointed by the Council, who shall be in control of any fire fighting organisation within the municipality belonging to either the Council or to any person, which is at the scene of a fire, or is stationed on premises where such a fire has started, and he shall be empowered to use at his discretion any fireman or fire-fighting equipment belonging to such organisation.

Duty to Assist.

3. Any member of any fire brigade or fire department in the municipality, not belonging to the Council, who shall refuse or neglect when called upon by the officer in charge to render all assistance in his power to any other officer or member of the fire department in the execution of his duty in extinguishing a fire on the premises of the owner of such brigade or fire department shall be liable on conviction to a penalty not exceeding R50.

Procedure When a Fire Breaks Out.

4. The following provisions shall apply when the fire department has been notified of a fire, or has reason to believe that an outbreak of fire or an emergency for which its services are required, has occurred: —

(a) Die brandweerhoof of enige ander offisier van 'n brandweerstasie moet onmiddellik en met die uiterste spoed, vergesel van sodanige personeel en blustoestelle as wat hy nodig ag, na die plek gaan waar die brand of ander noodtoestand volgens berig aan hom, voorgekom het.

(b) Die bevelvoerende offisier kan gebruik maak van enige aanbod van vrywillige hulp by die bestryding van 'n brand of wanneer hy met 'n noodtoestand handel, en iemand wie se hulp aanvaar word, is verplig om alle bevele of opdragte wat deur of namens die bevelvoerende offisier aan hom gegee word, uit te voer.

(c) Die bevelvoerende offisier is by magte om algehele bevel van enige verrigtinge oor te neem wat ten opsigte van 'n brand of enige ander noodtoestand uitgevoer word, sodanige verrigtinge te wysig, daarby in te meng of dit te staak, en persone wat nie in die brandweerafdeling se diens is nie, met inbegrip van die eienaar van die eiendom of sy bediendes of agente wat enigiets in stryd met enige bevel doen, of sonder die goedkeuring van die bevelvoerende offisier, of wat weier om aan enige redelike versoek van die bevelvoerende offisier of enige ander offisier te voldoen is strafbaar met 'n boete van hoogstens R100.

(d) Die bevelvoerende offisier kan enige maatreël tref wat na sy mening gerade is vir die beskerming van lewe of eiendom of vir die voorkoming van, beheer oor en blus van brand, en in besonder kan hy, indien hy dit om bogenoemde redes nodig ag, besit neem van enige perseel of daarin of daardeur breek, of enige gebou of struktuur afbreek, en het vir genoemde doeleindes toegangsreg tot en die reg om water van enige brandkraan, tenk, waterbak, pyp of enige ander watertoevoer te tap of daarvan weg te neem, of dit nou ook al op publieke of private eiendom is: Met dien verstande dat geen onredelike gebruik gemaak word van die magte wat kragtens hierdie paragraaf gegee is nie en dat hulle so uitgeoefen word dat dit so min skade as moontlik aanrig met inagneming van die doel wat bereik moet word.

Sluiting van Strate.

5.(1) Enige bevelvoerende offisier kan uit eie beweging enige straat, deurgang of plek sluit as hy dit noodsaaklik ag, ten einde 'n brand doeltreffend te kan bestry, en hy het insgelyks die reg om enige persoon wat weier om 'n straat, deurgang of plek wat aldus gesluit is, te verlaat nadat sodanige persoon gelas is om dit te doen, te verwyder, maar moet in dié verband nie meer dwang uitoefen as wat redelikerwys nodig is nie.

(2) Iemand wat in gebreke bly om sodanige bevelvoerende offisier te gehoorsaam, is skuldig aan 'n oortreding.

Verhaal van Uitgawes.

6.(1)(a) Die Raad kan die verlies wat hy gely het ten opsigte van water, materiaal of chemikalieë wat hy gebruik het om 'n brand te bestry, op die eienaar of okkupant van 'n gebou wat of aan die brand was, of na die mening van die brandweerhoof deur 'n brand bedreig is, verhaal, en die bedrag wat so 'n eienaar of okkupant in die verband moet betaal, moet deur die brandweerhoof vasgestel en skriftelik gesertifiseer word.

(b) Enige verdere uitgawes betaalbaar aan die Raad in verband met brandbestrydingsdienste is soos deur die

(a) The chief fire officer or any other officer of a fire station shall immediately and with the utmost speed, with such men and fire appliances as he may think necessary, go to the place where the fire or other emergency is reported to him to have occurred.

(b) The officer in charge may avail himself of any offer of voluntary assistance in the fighting of a fire or in dealing with an emergency, and any person whose assistance is accepted shall be compelled to obey all orders or directions given by or on behalf of the officer in charge.

(c) The officer in charge shall be entitled to assume entire command of, to modify or to interfere with, or to put a stop to any operations being conducted in respect of a fire or any other emergency by persons not in the employ of the fire department, including the owner of the premises or his servants or agents, and any person who interferes or commits any act in contravention of any order or without the approval of or who refuses to comply with any reasonable request of the officer in charge or any other officer shall be liable to a penalty not exceeding R100.

(d) The officer in charge may take any measure that may appear to him expedient for the protection of life or property or for the prevention, control or extinction of fire, and in particular he may, if he deems it necessary for the said purposes, take possession of or break into or through any premises or pull down any building or structure, and shall have for the said purpose right of access to and to draw or take away water from any hydrant, tank, cistern, pipe or other water supply whether on public or private property: Provided that no unreasonable use shall be made of the powers given in this paragraph and that they shall be so exercised as to cause as little damage as possible with regard to the purpose to be achieved.

Closure of Streets.

5.(1) Any officer in charge may, of his own accord, close any street, thoroughfare or place if he deems it necessary, to make it possible to fight a fire efficiently, and he similarly has the right to remove any person who refuses to leave the street, thoroughfare or place thus closed after such person has been ordered to do so, but in such a case he shall not use more force than is reasonable necessary.

(2) Any person who fails to obey such officer in charge, shall be guilty of an offence.

Recovery of Expenditure.

6.(1)(a) The Council may recover the losses suffered in respect of water, material or chemicals used to fight a fire from the owner or occupier of a building that was either on fire or, in the opinion of the chief fire officer, was threatened by a fire, and the amount that such owner or occupier shall pay in this connection shall be fixed by the chief fire officer and certified by him in writing.

(b) Any further expenditure payable to the Council in connection with fire-fighting services shall be as fixed

Raad vasgestel, en sodanige uitgawes word op die eienaar of okkupant van die gebou, struktuur, perseel of eiendom ten opsigte waarvan sodanige brandbestrydingsdienste gelewer is, verhaal.

(2) Die brandweerhoof moet ook alle uitgawes wat deur die Raad aangegaan is in verband met die verwydering, opberging of ander hantering van roerende goed met die doel om dit teen beskadiging deur of ten gevolge van 'n brand te beskerm, vasstel en skriftelik sertifiseer, en die bedrag aldus gesertifiseer is deur die Raad op die eienaar van die goed verhaalbaar, en die Raad het 'n retensiereg op dié goed tot tyd en wyl die bedrag wat ten opsigte daarvan gesertifiseer is, betaal is.

Dwarsboming en Skade.

7.(1) Iemand wat enige beampte van die brandweerafdeling of ander persoon wat kragtens die bevele van sodanige beampte of polisieman optree, in die uitvoering van sy pligte lastig val, molesteer of dwarsboom, is skuldig aan 'n oortreding, en die bevelvoerende offisier of sy gemagtigde verteenwoordiger kan sodanige dwang uitoefen as wat nodig mag wees om te verhoed dat sodanige persoon met sulke bemoeiing, molestering of obstruksie voortgaan.

(2) Iemand wat wetend, moedswillig of nalatiglik met 'n voertuig oor 'n brandslang ry of enige uitrusting wat aan die brandweerafdeling behoort beskadig, begaan 'n oortreding en moet ook nog die Raad vir die skade wat hy aldus veroorsaak het, vergoed.

Brandbare Materiaal.

8.(1) Niemand mag enige hout, voer, negosiekiste, strooi of ander brandbare materiaal òf binne òf buite enige gebou opberg, laat opberg of toelaat dat dit opgeberg word in sodanige hoeveelhede of in sodanige plek of op sodanige wyse dat dit enige gebou aan brandgevaar blootstel nie.

(2) Niemand wat enige perseel okkupeer of beheer of die eienaar van enige perseel mag toelaat dat gras, onkruid of enige heining of boom daarop groei of vuilgoed daarop vergaar nie, op sodanige wyse en in sodanige hoeveelheid dat 'n brandgevaar by enige gebou of perseel veroorsaak of geskep word.

(3) Die brandweerhoof kan by wyse van 'n skriftelike kennisgewing, iemand wat na sy mening die bepalings van subartikel (1) of (2) oortree het, gelas om genoemde brandbare materiaal of gras, onkruid of vuilgoed teen 'n bepaalde datum te verwyder, of om sodanige ander redelike stappe te doen om brandgevaar te voorkom, as wat hy mag voorskryf, en indien op die datum aldus vasgestel die bepalings van die kennisgewing nie nagekom is nie, kan die brandweerhoof self sodanige stappe doen as wat hy nodig mag ag om die vereistes van die kennisgewing na te kom en die koste van sy optrede aldus is op die persoon aan wie die kennisgewing gerig is, verhaalbaar.

(4) Iemand wat versuim om teen die daarin bepaalde datum te voldoen aan 'n kennisgewing wat ingevolge subartikel (3) aan hom bestel is, is skuldig aan 'n oortreding en by skuldigbevinding strafbaar met 'n boete van hoogstens R10 vir elke dag of gedeelte daarvan wat verstryk tussen genoemde datum en die datum waarop die vereistes van genoemde kennisgewing nagekom is benewens enige ander boete wat hom opgelê word.

(5) Behoudens die bepalings van subartikel (4), waar enige versuim van die eienaar of okkupant van enige

by the Council, and such expenditure shall be recovered from the owner or occupier of the building, structure, premises or property in respect of which such fire-fighting services were rendered.

(2) The chief fire officer shall also determine and certify in writing all expenditure incurred by the Council in connection with the removal, storage or other handling of moveable goods for the purpose of protecting them against damage as the result of fire, and the Council may recover the amount thus certified from the owner of the goods, and the Council shall have a right of retention over such goods until such time as the amount certified in respect of the goods has been paid.

Obstruction and Damage.

7.(1) Any person who hampers, molests or obstructs any officer of the fire department or other person acting in accordance with the orders of such officer or policeman in the execution of his duties, shall be guilty of an offence, and the officer in charge or his authorized representative may exercise such force as may be necessary to prevent such person from continuing such interference, molesting or obstruction.

(2) Any person who knowingly, deliberately or negligently drives a vehicle over a fire hose or damages any equipment belonging to the fire department shall be guilty of an offence and, in addition, shall compensate the Council for the damage thus caused by him.

Combustible Material.

8.(1) No person may store or cause or permit to be stored any timber, feed, packing cases, straw or other combustible material either inside or outside any building in such quantities or in such a place, or in such a manner that it exposes any building to a fire hazard.

(2) No person in occupation or control of any premises or the owner of any premises shall allow grass, weeds or any fence or tree on such premises to grow, or accumulate refuse on such premises, in such a way and in such quantities as to create a fire hazard in any building or premises.

(3) The chief fire officer may, by notice, in writing, order any person who has, in his opinion, contravened the provisions of subsection (1) or (2), to remove the combustible material or grass, weeds or refuse concerned by a specified date, or to take such other reasonable steps to prevent a fire hazard as he may prescribe, and if, on the date thus fixed, the provisions of the notice have not been complied with, the chief fire officer may himself take such steps as he may deem necessary to comply with the requirements of the notice, and the cost of such action by him shall be recoverable from the person to whom the notice was directed.

(4) Any person who fails to comply by the date specified therein with a notice served on him in terms of subsection (3), shall be guilty of an offence and liable on conviction, in addition to any other penalty imposed upon him, to a fine not exceeding R10 for each day or part thereof which elapses between the said date and the date on which the requirements of the said notice have been complied with.

(5) Subject to the provisions of subsection (4), where any failure by the owner or occupier of any premises

perseel om aan die vereistes van hierdie artikel te voldoen, die uitbreek van 'n brand tot gevolg het, moet genoemde eienaar of okkupant R20 aan die Raad betaal vir elke uur of gedeelte daarvan wat 'n lid of lede van die brandweer op die perseel vertoef met die doel om die brand te beheer of te blus.

Maak van Vure.

9.(1) Niemand mag 'n vuur in die ope lug maak of laat maak of toelaat dat dit gemaak word op so 'n plek en op so 'n wyse dat dit die veiligheid van enige gebou, perseel of eiendom in gevaar stel nie.

(2) Niemand mag in enige geval sonder die voorafverkreë skriftelike toestemming van die brandweerhoof enige vuilgoed, hout, strooi of ander materiaal wat 1 m³ oorskry, in die ope lug brand of laat brand of toelaat dat dit gebrand word nie, of dit nou ook al op private eiendom is of nie.

Vuurwerke.

10. Iemand wat vuurwerke binne die munisipaliteit afskiet, of iemand wat toelaat dat vuurwerke op enige perseel afgeskiet word sonder die brandweerhoof se skriftelike toestemming is strafbaar met 'n boete van hoogstens R50.

Skoorsteenbrande.

11. Wanneer 'n brand in 'n skoorsteen ontstaan as gevolg van die ophoping van roet, word die okkupant van die betrokke gebou ten opsigte daarvan aan 'n oortreding skuldig geag en is hy by skuldigbevinding aan so 'n oortreding strafbaar met 'n boete van hoogstens R50.

Gasgevulde Speelgoed en Toestelle.

12.(1) Niemand mag —

(a) enige ballon of ander toestel met enige vlambare of ontplofbare gas vul nie, sonder dat die skriftelike toestemming van die brandweerhoof vooraf daartoe verkry is nie; of

(b) enige ballon of toestel wat met enige vlambare of ontplofbare gas gevul is, in enige gebou waartoe die publiek gewoonlik toegang het of wat as 'n klub gebruik word, gebruik of vertoon nie: Met dien verstande dat niks in hierdie artikel vervat vertolk mag word as sou dit die verkoop of gebruik van ballonne gevul met enige vlambare of ontplofbare gas vir meteorologiese of ander *bona fide*-wetenskaplike of opvoedkundige doeleindes belet nie.

(2) Die gee of weiering van toestemming ingevolge subartikel (1)(a) berus volkome in die goeddunke van die brandweerhoof en enige sodanige toestemming deur hom gegee, is onderworpe aan sodanige voorwaardes as wat hy mag goeddink om voor te skryf met inagneming van al die omstandighede van die betrokke geval, en sal in elk geval onderworpe wees aan die voorwaarde dat die persoon aan wie die toestemming gegee is, die Raad eers van 'n vrywaring sal voorsien, in die vorm soos uiteengesit in Bylae I hierby.

(3) Vir die toepassing van hierdie artikel sluit die woorde "vlambare of ontplofbare gas" enige mengsel van gasse wat vlambaar of ontplofbaar in die lug is, in.

Inspeksie van Eiendomme en Opdragte aan Okkupante:

13.(1) Die brandweerhoof of enige ander beampte van die brandweerafdeling behoorlik daartoe deur hom

to comply with the requirements of this section results in an outbreak of fire, the said owner or occupier shall pay to the Council R20 for every hour or part thereof during which a member or members of the fire brigade are on the premises for the purpose of controlling or extinguishing the fire.

Making Fires.

9.(1) No person shall make, or cause or permit to be made, a fire in the open air in such a place and in such a manner as to endanger the safety of any building, premises or property.

(2) No person shall in any event without first obtaining permission, in writing, from the chief fire officer, burn, or cause or permit to be burned in the open air, whether on private property or not, any rubbish, wood, straw or other material in excess of 1 m³.

Fireworks.

10. Any person who discharges any fireworks within the municipality and any person who permits any fireworks to be discharged on any premises without the written permission of the chief fire officer, shall be liable to a penalty not exceeding R50.

Chimney Fires.

11. Whenever a fire occurs in a chimney in consequence of an accumulation of soot, the occupier of the building concerned shall be deemed to be guilty of an offence in respect thereof and he shall be liable on conviction of such offence to a penalty not exceeding R50.

Gas-filled Toys and Devices.

12.(1) No person shall —

(a) fill any balloon or other device with any flammable or explosive gas without the prior written permission of the chief fire officer; or

(b) use or exhibit any balloon or device filled with any flammable or explosive gas in any building to which the public usually has access, or which is used as a club: Provided that nothing in this section contained shall be interpreted as prohibiting the sale or use of balloons filled with any flammable or explosive gas for meteorological or other *bona fide* scientific or educational purposes.

(2) The granting or refusal of permission in terms of subsection (1)(a) shall be entirely at the discretion of the chief fire officer and any such permission granted by him shall be subject to such conditions as he may deem it desirable to impose, having due regard to all the circumstances of the case in question, and shall in any case be subject to the condition that the person to whom the permission is granted shall first provide the Council with an indemnity in the form set out in Schedule I hereto.

(3) For the purposes of this section the words "flammable or explosive gas" shall include any mixture of gases which are flammable or explosive in air.

Inspection of Premises and Directions to Occupiers.

13.(1) The chief fire officer or any other officer of the fire department duly authorized thereto by him may,

gemagtig, kan wanneer hy dit ook al nodig mag ag en op enige tyd wat na sy mening redelik in die besondere omstandighede is —

(a) enige perseel of gebou betree en inspekteer met die doel om vas te stel of daar enige omstandighede bestaan wat 'n gevaar van brand of wat met brand gepaard mag gaan kan veroorsaak of vermeerder, of in besonder die ontvlugting van persone na veiligheid in gevaar stel of verhinder en bowendien met die doel om brandalarms, sprinkelblussers en ander brandblustoestelle, vervaardigingsprosesse wat 'n brandgevaar inhou, opbergmetodes of installasies waar daar van asetileen of ander vlambare gasse, chemiese stowwe, olie, springstowwe, vuurwerke of ander vlambare stowwe gebruik gemaak word, te inspekteer; en

(b) sodanige opdragte gee as wat hy nodig mag ag om die brandgevaar te verminder en vir die beveiliging van lewens en eiendom.

(2) Sonder inkorting van die algemene bepalings van subartikel (1), wanneer 'n beampte handelende kragtens daardie subartikel brandbare of ontplofbare materie of enige gevaarlike of onnodige opgaring van vuilgoed, afvalpapier, kiste, skaafsels, saagsels of soortgelyke brandbare materie, ontdek, wat so geplaas is dat dit die gevaar van brand of die gevaar aan lewens of eiendom wat sal ontstaan in die geval van 'n brand vermeerder, of enige versperring op of in enige nooduitgang, noodtrappe, gang, deuropening of venster vind, of enige omstandigheid, toedrag van sake of bedrywigheid wat na sy mening voornoemde gevaar of bedreiging moontlik kan vererger of in die besonder die werk van die brandweerafdeling of die ontvlugting van mense na 'n veilige plek ingeval van brand sal belemmer, aantref, of enige gebrekkige of onvoldoende brandtoestel vind, gelas sodanige beampte, onderworpe aan die bepalings van subartikel (3) die eienaar of okkupant of die persoon in bevel of beheer van die perseel om, onmiddellik of so gou as wat dit na die mening van die brandweerhoof prakties is, te doen wat ook al na die mening van die beampte noodsaaklik is om enige toedrag van sake aldus deur hom gevind, te herstel of die gevaar of bedreiging wat kan ontstaan in die geval van brand, te verminder.

(3) Waar 'n beampte handelende kragtens subartikels (1) en (2) 'n branduitgang in of op enige perseel vind, wat na sy mening onvoldoende is vir die ontsnapping na veiligheid in die geval van brand van sodanige aantal persone wat te eniger tyd moontlik in die gebou mag wees, of enigiets anders of ander toedrag van sake van strukturele aard of andersins, wat na sy mening, inagnemende in besonder die doel waarvoor die gebou gebruik word en die aantal persone wat dit moontlik te eniger tyd mag gebruik —

(a) die gevaar wat 'n brand vir lewens of eiendom inhou, kan vererger;

(b) nie onmiddellik reggestel kan word nie; en

(c) ten opsigte waarvan werk verrig of onkoste aangegaan sal moet word om dit reg te kan stel,

moet genoemde beampte sy bevindings aan die brandweerhoof voorlê wat, indien hy die bevindings aanvaar en so 'n stap raadsaam ag, die eienaar of okkupant of persoon wat in beheer van die gebou is, skriftelik van genoemde bevindings in kennis stel en hom gelas om, binne 'n tydperk wat die brandweerhoof redelik ag, alles te doen wat genoemde brandweerhoof nodig ag om genoemde gevaar van brand of vir lewens of eiendom, uit te skakel, sonder onkoste vir die Raad.

whenever he may deem it necessary, and at any time which in his opinion is reasonable in the particular circumstances —

(a) enter and inspect any premises or building for the purpose of determining whether there are any circumstances that may cause or increase a fire hazard, or the danger concomitant with a fire, or in particular endanger the escape of persons to safety, and in addition for the purpose of inspecting fire alarms, sprinklers and other fire-extinguishing systems, manufacturing processes constituting a fire hazard, storage methods or plants where acetylene or other flammable gases, chemical substances, oil, explosives, fireworks or other flammable substances are used; and

(b) give such instructions as he may deem necessary to reduce the fire hazard and to safeguard lives and property.

(2) Without prejudice to the general provisions of subsection (1), when an officer acting in accordance with that subsection discovers combustible or explosive material or any dangerous or unnecessary accumulation of refuse, waste paper, boxes, wood shavings, sawdust, or similar combustible material, which is placed in such a way that it increases fire hazards or the danger to lives or property that will arise in case of a fire, or discovers any obstruction on or in any fire escape, fire stairs, passage, door opening or window, or any circumstance, state of affairs or activity which, in his opinion, may increase the said hazard or threat or particularly may obstruct the work of the fire department or the escape of people to safety in case of fire, or finds any defective or inadequate fire-fighting equipment, such officer, subject to the provisions of subsection (3), shall order the owner or the occupier or the person in control or in charge of the premises immediately or as soon as, in the opinion of the chief fire officer, it is practicable, to do whatever is necessary in the opinion of the officer to remedy any state of affairs thus found by him, or to reduce the danger or threat that will arise in case of fire.

(3) Where an officer acting in terms of subsections (1) and (2) finds a fire escape in or on any premises which, in his opinion, is inadequate for the escape to safety in the case of fire of such number of persons as may possibly be in the building at any time, or finds anything else or any other state of affairs of a structural nature or otherwise which, in his opinion, taking into account the particular purpose for which the building is used and the number of people who may use it at any time —

(a) may increase the danger of fire to lives or property;

(b) cannot immediately be remedied; and

(c) will necessitate work or expense before it can be remedied,

the said officer shall submit his findings to the chief fire officer who, if he accepts these findings, and deems such a step advisable, shall notify the owner or occupier or person in charge of the building in writing of the said findings and order him, within a period deemed reasonable by the chief fire officer, to do everything that the said chief fire officer regards as necessary to eliminate the said danger of fire to lives and property without expense to the Council.

(4) Iemand wat 'n opdrag ingevolge subartikel (1) (b) of (2) ontvang, of aan wie 'n kennisgewing ingevolge subartikel (3) bestel is en wat nalaat om aan sodanige opdrag of kennisgewing te voldoen binne die tydperk daarin bepaal, is aan 'n oortreding skuldig en in die geval van voortgesette nie-voldoening, strafbaar met 'n boete van hoogstens R10 vir elke dag of gedeelte daarvan vir die tydperk wat daar nie aan die opdrag voldoen word nie.

Telefone, Brandalarms en Nooduitgange.

14.(1) Die Raad kan enige bord of metaalplaat of toestel wat op enige wyse die ligging van die naaste brandkraan of ander brandbestrydingstoerusting of apparaat aantoon, asook enige telefoon, brandalarm of ander apparaat vir die versending van oproepe of seine met betrekking tot brand aanbring aan of verwyder van enige gebou, muur, heining, boom of ander oprigting binne die munisipaliteit.

(2) Enige ongemagtigde persoon wat enige sodanige apparaat of voorwerp soos in subartikel (1) genoem verskuif, verwyder, skend, beskadig of daarmee peuter, is skuldig aan 'n oortreding en moet die Raad vergoed vir alle uitgawe wat hy ten gevolge van so 'n oortreding mag aangaan.

(3) Elke deur wat 'n ontsnaproete uit 'n gebou oopstel na 'n plek van veiligheid in die geval van 'n brand moet altyd oopgesluit en in werkende orde gehou word en duidelik aan die binnekant gemerk wees "Nooduitgang" in letters van minstens 150 mm hoog: Met dien verstande dat sodanige deur gesluit gehou kan word met 'n toestel wat dit in staat stel om te eniger tyd van binne die gebou oopgemaak te kan word welke toestel toegemaak, beskerm en ingerig moet wees tot voldoening van die brandweerhoof.

Vals Inligting.

15. Iemand wat, terwyl hy weet dat dit onjuis is, of nie grondige rede het om te glo dat dit juis is nie, die brandweerafdeling in kennis stel dat 'n brand uitgebreek of enige toestand ontstaan het wat die dienste van die brandweer of 'n ambulans noodsaak, is aan 'n oortreding skuldig en by skuldigbevinding daaraan strafbaar met 'n boete van hoogstens R100.

Gebruik van Ambulanse.

16.(1) Die Raad kan die gebruik van sy ambulanse aan iemand binne of buite sy regsgebied verskaf of weier, onderworpe aan die diskresie van die brandweerhoof en onderworpe aan betaling aan die Raad van die gelde soos in Bylae II hierby uiteengesit, welke gelde deur die pasiënte wat in die ambulans vervoer is, betaal moet word of deur enige ander persoon of instansie wat wettiglik daarvoor aanspreeklik is.

(2) Die Raad is nie op enige wyse hoegenaamd verantwoordelik vir enige ongelukke wat mag gebeur in verband met die gebruik van enige ambulans nie, of vir enige beserings wat veroorsaak mag word of enige siekte wat opgedoen mag word deur enige persoon wat in sodanige ambulans vervoer word.

(3) Die Raad is nie op enige wyse hoegenaamd verantwoordelik vir die verlies van enige artikel of eiendom van iemand wat in enige ambulans vervoer word nie.

Strafbepalings.

17. Behoudens die bepalings van hierdie verordeninge waarby boetes vir die oortredings wat hierin genoem

(4) Any person who receives an order in terms of subsection (1) (b) or (2), or on whom a notice is served in terms of subsection (3), and who fails to comply with such order or notice within the period specified therein, shall be guilty of an offence and in the case of a continuing offence liable on conviction to a fine not exceeding R10 for every day or part thereof which elapses between the said date and the date on which the requirements of the said notice have been complied with.

Telephones, Fire Alarms and Emergency Exits.

14.(1) The Council may install in or remove from any building, wall, fence or other erection or tree within the municipality any board or metal plate or device that indicates in any way the location of the nearest fire hydrant or other fire-fighting equipment or apparatus as well as any telephone, fire alarm or other apparatus for the sending of calls or signals in connection with fire.

(2) Any unauthorized person who moves, removes, defaces, damages or interferes with any such apparatus or object as mentioned in subsection (1) shall be guilty of an offence and shall compensate the Council for all expenditure incurred by the Council as a result of such offence.

(3) Every door constituting an escape route from a building to a place of safety in case of fire shall always be kept unlocked and in working order, and shall be marked clearly on the inside "Emergency Exit" in letters at least 150 mm in height: Provided that such door may be kept locked with a device which enables it to be opened at any time from the inside of the building, which device shall be enclosed, protected and installed to the satisfaction of the chief fire officer.

False Information.

15. Any person who, knowing it not to be true, or having no sound reason for believing it to be true, informs the fire department that a fire has broken out or any situation has arisen necessitating the attendance of the fire brigade or an ambulance, shall be guilty of an offence and liable on conviction thereof to a penalty not exceeding R100.

Use of Ambulances.

16.(1) The Council may grant or refuse the use of its ambulances to any person inside or outside its area of jurisdiction, at the discretion of the chief fire officer and subject to payment to the Council of the charges fixed by the Council as set out in Schedule II hereto, which charges shall be paid by the patient transported in the ambulance, or by any other person or body legally responsible therefor.

(2) The Council shall in no way whatever be responsible for any accidents that may happen in connection with the use of any ambulance, or for any injuries that may be caused to, or any disease that may be contracted by any person transported in such ambulance.

(3) The Council shall in no way whatever be responsible for the loss of any article or property of any person in connection with the use of any ambulance.

Penalties.

17. Subject to the provisions of these by-laws in which fines are laid down for the offences mentioned

word, voorgeskryf word, begaan iemand wat 'n bepaling van hierdie verordeninge oortree 'n misdryf, en is so iemand, waar daar nie uitdruklik 'n boete voorgeskryf word nie, by skuldigbevinding strafbaar met 'n boete van hoogstens R100.

BYLAE I.

VRYWARINGSVORM INGEVOLGE ARTIKEL 12(2) VRYWARING.

As teenprestasie vir die vergunning, gedateer ....19....., wat die brandweerhoof van die Munisipaliteit Fochville aan my/ons verleen het om sekere speelgoed of ander toestelle wat in die vergunningstuk aangegee word, te vul, vrywaar ek/ons, die ondergetekende(s) ....., hierby die Stadsraad van Fochville en sy werknemers teen, en stel ek/ons hulle skadeloos vir alle eise wat enigiemand teen hulle mag instel en wat voortspruit uit, of wat in verband staan met enige skade wat veroorsaak of na bewering veroorsaak is deurdat iemand enigeen van genoemde speelgoed of toestelle gevul of andersins gebruik het.

BYLAE II.

TARIEF VAN GELDE.

1. *Brandbestrydingsdienste (Artikel 6)*

   (1) Vir die eerste uur of gedeelte daarvan: R6.

   (2) Vir elke daaropvolgende uur of gedeelte daarvan: R4.

   (3) Vir waterverbruik per uur of gedeelte van 'n uur: R4.

2. *Ambulansdienste (Artikel 16).*

   (1) *Vir ambulansoproepe binne die Raad se Regsgebied.*

      (a) Blanke pasiënte, per km: 30c.

      (b) Minimum vordering per rit: R4.

   (2) *Vir Ambulansoproepe buite die Raad se Regsgebied.*

      (a) Blanke pasiënte, per km: 40c.

      (b) Minimum vordering per rit: R4.

PB. 2-4-2-41-57

Administrateurskennisgewing 1216 16 Julie 1975

MUNISIPALITEIT LICHTENBURG: AANNAME VAN STANDAARD BOUVERORDENINGE.

1. Die Administrateur publiseer hierby ingevolge artikel 101 van die Ordonnansie op Plaaslike Bestuur, 1939, dat die Stadsraad van Lichtenburg die Standaard Bouverordeninge, afgekondig by Administrateurskennisgewing 1993 van 7 November 1974, ingevolge artikel 96 *bis*(2) van genoemde Ordonnansie sonder wysiging aangeneem het as verordeninge wat deur genoemde Raad opgestel is.

2. Die Bouverordeninge van die Munisipaliteit Lichtenburg, afgekondig by Administrateurskennisgewing 70 van 17 Februarie 1943, soos gewysig, word hierby herroep.

PB. 2-4-2-19-19

herein, any person who contravenes a provision of these by-laws shall be guilty of an offence, and shall, where a fine is not expressly prescribed, be liable upon conviction to a fine not exceeding R100.

SCHEDULE I.

INDEMNITY FORM IN TERMS OF SECTION 12(2)

Indemnity.

In return for the concession, dated..... .....19....., granted to me/us by the chief fire officer of the Fochville Municipality to fill certain toys or other devices mentioned in the concession document, I/we, the undersigned, ... hereby indemnify the Town Council of Fochville and its employees against all claims that anyone may institute against them and that may arise out of, or be in connection with any damage caused or alleged to be caused as a result of someone filling or otherwise using anyone of the said toys or devices.

SCHEDULE II.

TARIFF OF CHARGES.

1. *Fire Fighting Services (Section 6)*

   (1) For the first hour or part thereof: R6.

   (2) For each subsequent hour or part thereof: R4.

   (3) For water consumption, per hour or part thereof: R4.

2 *Ambulance Services (Section 16)*

   (1) *For Ambulance Calls within the Council's Area of Jurisdiction.*

      (a) White patients, per km: 30c.

      (b) Minimum charge per trip: R4.

   (2) *For Ambulance Calls outside the Council's Area of Jurisdiction.*

      (a) White patients, per km: 40c.

      (b) Minimum charge per trip: R4.

PB. 2-4-2-41-57

Administrator's Notice 1216 16 July, 1975

LICHTENBURG MUNICIPALITY: ADOPTION OF STANDARD BUILDING BY-LAWS.

1. The Administrator hereby, in terms of section 101 of the Local Government Ordinance, 1939, publishes that the Town Council of Lichtenburg has, in terms of section 96*bis*(2) of the said Ordinance, adopted without amendment the Standard Building By-laws, published under Administrator's Notice 1993, dated 7 November 1974, as by-laws made by the said Council.

2. The Building By-laws of the Lichtenburg Municipality, published under Administrator's Notice 70, dated 17 February 1943, as amended, are hereby revoked.

PB. 2-4-2-19-19

Administrateurskennisgewing 1217 16 Julie 1975

MUNISIPALITEIT NELSPRUIT: VERORDENINGE VIR DIE HEFFING VAN GELDE MET BETREKKING TOT DIE INSPEKSIE VAN ENIGE BESIGHEIDSPERSEEL SOOS VOORSIEN IN ARTIKEL 14(4) VAN DIE ORDONNANSIE OP LISENSIES, 1974.

Die Administrateur publiseer hierby ingevolge artikel 101 van die Ordonnansie op Plaaslike Bestuur, 1939, die verordeninge hierna uiteengesit, wat deur hom ingevolge artikel 99 van genoemde Ordonnansie goedgekeur is.

Woordomskrywing.

1. Vir die toepassing van hierdie verordeninge, tensy dit uit die samehang anders blyk, beteken —

"Ordonnansie" die Ordonnansie op Lisensies, 1974 (Ordonnansie 19 van 1974); en enige woord of uitdrukking het die betekenis wat in genoemde Ordonnansie daaraan geheg word;

"Raad" die Stadsraad van Nelspruit en omvat die Bestuurskomitee van daardie Raad of enige beampte deur die Raad in diens geneem, handelende uit hoofde van enige bevoegdheid wat in verband met hierdie verordeninge aan die Raad verleen is en wat ingevolge artikel 58 van die Ordonnansie op Plaaslike Bestuur (Administrasie en Verkiesings), 1960 (Ordonnansie 40 van 1960), aan hom gedelegeer is.

Inspeksiegelde.

2. Iemand wat ingevolge die Ordonnansie by 'n Lisensieraad, ingestel ingevolge die bepalings van die Ordonnansie, aansoek doen vir die uitreiking aan hom van 'n nuwe lisensie om 'n besigheid binne die munisipaliteit te dryf, moet aan die Raad die toepaslike geld, in die bylae hierby voorgeskryf, vir die inspeksie van die besigheidsperseel ten opsigte waarvan sodanige aansoek gedoen word, betaal en sodanige gelde moet aan die Raad betaal word voordat enige sodanige inspeksie uitgevoer word.

Tydstip Waarop Gelde Betaalbaar is.

3. Die gelde betaalbaar ingevolge artikel 2, moet aan die Raad gelyktydig met die indiening van die aansoek om 'n nuwe lisensie by die Sekretaris van die Lisensieraad betaal word: Met dien verstande dat die Raad die geld aan die applikant terugbetaal indien geen inspeksie, soos beoog in artikel 14(4) van die Ordonnansie, uitgevoer word nie.

Voorlegging van Kwitansie.

4. Iemand wat ingevolge artikel 2 aanspreeklik is vir die betaling van enige gelde en wat dit betaal het soos in die Bylae hierby voorgeskryf, moet van die Raad 'n kwitansie daarvoor verkry, en kan te eniger tyd gedurende die jaar van uitreiking, teen betaling van 'n bedrag van 50c, van die Raad 'n duplikaat van sodanige kwitansie verkry.

Kwitansie moet op Aanvraag Getoon word.

5. Niemand aan wie 'n kwitansie ingevolge artikel 4 uitgereik is mag, wanneer hy deur 'n behoorlik-gemagtigde beampte van die Raad by sy besigheidsplek te eniger tyd voor die toestaan van die lisensie daartoe versoek word, in gebreke bly om sodanige kwitansie of 'n duplikaat daarvan, uitgereik ingevolge genoemde artikel, te toon nie.

Administrator's Notice 1217 16 July, 1975

NELSPRUIT MUNICIPALITY: BY-LAWS FOR THE LEVYING OF FEES RELATING TO THE INSPECTION OF ANY BUSINESS PREMISES AS CONTEMPLATED IN SECTION 14(4) OF THE LICENCES ORDINANCE, 1974.

The Administrator hereby, in terms of section 101 of the Local Government Ordinance, 1939, publishes the by-laws set forth hereinafter, which have been approved by him in terms of section 99 of the said Ordinance.

Definitions.

1. For the purposes of these by-laws, unless the context otherwise indicates —

"Council" means the Town Council of Nelspruit and includes the Management Committee of that Council or any officer employed by the Council, acting by virtue of any power vested in the Council in connection with these by-laws and delegated to him in terms of section 58 of the Local Government (Administration and Elections) Ordinance, 1960 (Ordinance 40 of 1960);

"Ordinance" means the Licences Ordinance, 1974 (Ordinance 19 of 1974); and any word or expression has the meaning assigned thereto in the said Ordinance.

Inspection Fees.

2. Any person who, in terms of the Ordinance makes application to a Licensing Board, established in terms of the provisions of the Ordinance, for the issue to him of a new licence to carry on a business within the municipality, shall pay to the Council the appropriate fee prescribed in the Schedule hereto for the inspection of the business premises in respect of which such application is made and such fee shall be paid to the Council before any such inspection is made by it.

When Fees are Payable.

3. The fee payable in terms of section 2, shall be paid to the Council simultaneously with the lodging of the application for a new licence with the Secretary of the Licensing Board: Provided that the Council shall refund the fee to the applicant if no inspection, as contemplated in section 14(4) of the Ordinance, is carried out.

Furnishing of Receipt.

4. Any person who in terms of section 2 is liable to pay and has paid any fees specified in the Schedule hereto, shall obtain from the Council a receipt therefor and may at any time during the year of issue, on payment of the sum of 50c, obtain from the Council a duplicate of such receipt.

Receipt to be Produced on Demand.

5. No person to whom a receipt has been issued in terms of section 4 shall fail to produce such receipt or a duplicate thereof issued in terms of the said section, on being thereto required by a duly authorized officer of the Council at his place of business at any time prior to the granting of the licence.

Herroeping van Verordeninge.

6. Die Verordeninge op die Lisensiëring van en die Toesig oor, die Regulering van en die Beheer oor Besighede, Bedrywe en Beroepe van die Munisipaliteit Nelspruit, afgekondig by Administrateurskennisgewing 1 van 7 Januarie 1942, soos gewysig, word hierby herroep.

BYLAE.

Inspeksiegelde vir Besigheidspersele.

Besighede en Beroepe	*Inspeksiegeld* R
1. Aanstootlike bedrywe	19,00
2. Afslaer	13,00
3. Algemene handelaar:	
(1) Gemiddelde waarde van voorraad hoogstens R4 000	16,00
(2) Vir elke bykomende R50 000 aan waarde van voorraad, 'n bykomende	3,00
4. Apteker	8,00
5. Bakker	25,00
6. Barbier of haarkapper	7,00
7. Begrafnisondernemer	8,00
8. Eethuishouer	18,00
9. Eiendomsagent	6,00
10. Fietshandelaar	11,00
11. Handelaar in bene en gebruikte goedere	11,00
12. Handelaar in huishoudelike patent- en eiendomsmedisyne	8,00
13. Handelaar in motorvoertuie	15,00
14. Handelaar of spekulant in lewende hawe of produkte	8,00
15. Handelaar in spuit- of mineraalwater	11,00
16. Handelaar in vuurwerk	5,00
17. Handelsreisiger	4,00
18. Hondehok of troeteldierlosiesinrigting of salon	12,00
19. Huurstal- of ryskoolhouer	10,00
20. Kafeehouer	15,00
21. Kinderbewaarplaas of kleuterskool:	
(1) Halfdag-akkommodasie	21,00
(2) Heeldag-akkommodasie	32,00
22. Liggaamsontwikkeling-, gesondheids- of skoonheidsentrum	13,00
23. Markagent	5,00
24. Melkery	26,00
25. Melkplaas	17,00
26. Melkwinkel	11,00
27. Meulenaar	25,00
28. Motorgarage:	
(1) Slegs verkope	17,00
(2) Herstel- en onderhoudswerk	21,00
29. Motorvoertuigoppasser	1,00
30. Ontsmetter of beroker	8,00
31. Ontspanningsterrein	20,00
32. Pakhuis	19,00
33. Pandjieshouer	8,00
34. Parkade	12,00

Revocation of By-laws.

6. The By-laws for the Licensing of and for the Supervision, Regulation and Control of Businesses, Trades and Occupations of the Nelspruit Municipality, published under Administrator's Notice 1, dated 7 January 1942, as amended, are hereby revoked.

SCHEDULE.

Inspection Fees for Business Premises.

Trades and Occupations	*Inspection Fee* R
1. Offensive trades	19,00
2. Auctioneer	13,00
3. General:	
(1) Average value of stock not exceeding R4 000	16,00
(2) For each additional R50 000 of stock add	3,00
4. Chemist and druggist	8,00
5. Baker	25,00
6. Barber or hairdresser	7,00
7. Funeral undertaker	8,00
8. Eating-house keeper	18,00
9. Estate agent	6,00
10. Cycle dealer	11,00
11. Dealer in bones and used goods	11,00
12. Dealer in household, patent and proprietary medicines	8,00
13. Dealer in motor vehicles	15,00
14. Dealer or speculator in livestock or produce	8,00
15. Dealer in aerated or mineral water	11,00
16. Dealer in fireworks	5,00
17. Commercial traveller	4,00
18. Kennel or pet boarding establishment or salon	12,00
19. Livery stable or riding school	10,00
20. Café keeper	15,00
21. Crèche or Nursery School:	
(1) Half-day accommodation	21,00
(2) Full-day accommodation	32,00
22. Physical culture, health or beauty centre	13,00
23. Market agent	5,00
24. Dairy	26,00
25. Dairy farm	17,00
26. Milk shop	11,00
27. Miller	25,00
28. Motor Garage:	
(1) Sales only	17,00
(2) Repairs and maintenance	21,00
29. Motor vehicle attendant	1,00
30. Disinfector or fumigator	8,00
31. Recreation ground	20,00
32. Warehouse	19,00
33. Pawnbroker	8,00
34. Parkade	12,00

Besighede en Beroepe	*Inspeksiegeld* R
35. Passasiersvervoeronderneming	12,00
36. Pos- of ander bestellingsonderneming	11,00
37. Restauranthouer	18,00
38. Skoenmaker	11,00
39. Skuldinvorderaar en opspoorder	4,00
40. Slagter	11,00
41. Smous	7,00
42. Spesiale lisensie	15,00
43. Spysenier	22,00
44. Straatfotograaf	5,00
45. Verblyfsonderneming:	
(1) *Met etes:*	
(a) 1-50 beddens	30,00
(b) 50-100 beddens	37,00
(c) Meer as 100 beddens	48,00
(2) *Sonder etes:*	
(a) 1-10 kamers	19,00
(b) Vir elke bykomende 10 kamers of gedeelte daarvan, 'n bykomende	3,00
(3) *Woonstelle:*	
(a) 1-10 woonstelle	21,00
(b) Vir elke bykomende 10 woonstelle of gedeelte daarvan, 'n bykomende	5,00
46. Verhuurdiens	8,00
47. Verkoopsoutomaathouer	14,00
48. Vermaaklikheidsplek	23,00
49. Vishandelaar en -bakker	13,00
50. Voedselvervaardiger	27,00
51. Vrugte-, groente- en plantehandelaar	12,00
52. Wasser of droogskoonmaker	19,00
53. Wassery- of droogskoonmakery-ontvangsdepot	7,00
54. Werkswinkel	21,00.

PB. 2-4-2-97-22

Trades and Occupations	*Inspection Fee* R
35. Passenger transport undertaking	12,00
36. Mail-order or other undertaking	11,00
37. Restaurant keeper	18,00
38. Cobbler	11,00
39. Debt collector and tracer	4,00
40. Butcher	11,00
41. Hawker	7,00
42. Special licence	15,00
43. Caterer	22,00
44. Street photographer	5,00
45. Accommodation establishment:	
(1) *With meals:*	
(a) 1-50 beds	30,00
(b) 50-100 beds	37,00
(c) Exceeding 100 beds	48,00
(2) *No meals:*	
(a) 1-10 rooms	19,00
(b) For every additional 10 rooms or part thereof add	3,00
(3) *Flats:*	
(a) 1-10 flats	21,00
(b) For every additional 10 flats or part thereof add	5,00
46. Hiring service	8,00
47. Vending machine keeper	14,00
48. Place of entertainment	23,00
49. Fishmonger and fish frier	13,00
50. Food manufacturer	27,00
51. Fruit, vegetable and plant dealer	12,00
52. Launderer or dry-cleaner	19,00
53. Laundry or dry-cleaning receiving depot	7,00
54. Workshop	21,00.

PB. 2-4-2-97-22

Administrateurskennisgewing 1218 16 Julie 1975

MUNISIPALITEIT NYLSTROOM: WYSIGING VAN WATERVOORSIENINGSVERORDENINGE.

Die Administrateur publiseer hierby ingevolge artikel 101 van die Ordonnansie op Plaaslike Bestuur, 1939, die verordeninge hierna uiteengesit, wat deur hom ingevolge artikel 99 van genoemde Ordonnansie goedgekeur is.

Die Watervoorsieningsverordeninge, afgekondig by Administrateurskennisgewing 1044 van 19 November 1952, en *mutatis mutandis* van toepassing gemaak op die Munisipaliteit Nylstroom by Administrateurskennisgewing 935 van 23 Desember 1959, soos gewysig, word hierby verder soos volg gewysig: —

1. Deur artikel 23 deur die volgende te vervang: —

"Deposito's

23(1)(a) Uitgesonderd in die geval van die Regering van die Republiek van Suid-Afrika (met inbegrip van die Transvaalse Provinsiale Administrasie en die Suid-Afrikaanse Spoorweg- en Hawensadministrasie) of 'n ander klas verbruiker deur die Raad goedgekeur, moet

Administrator's Notice 1218 16 July, 1975

NYLSTROOM MUNICIPALITY: AMENDMENT TO WATER SUPPLY BY-LAWS.

The Administrator hereby, in terms of section 101 of the Local Government Ordinance, 1939, publishes the by-laws set forth hereinafter, which have been approved by him in terms of section 99 of the said Ordinance.

The Water Supply By-laws, published under Administrator's Notice 1044, dated 19 November 1952, and made applicable *mutatis mutandis* to the Nylstroom Municipality by Administrator's Notice 935, dated 23 December 1959, as amended, are hereby further amended as follows: —

1. By the substitution for section 23 of the following: —

"Deposits.

23(1)(a) Except in the case of the Government of the Republic of South Africa (including the Transvaal Provincial Administration and the South African Railways and Harbours Administration) or other class of con-

elke aansoeker om 'n toevoer, voordat sodanige toevoer geskied, by die Raad 'n bedrag geld stort op die basis van die koste van die maksimum waterverbruik wat die aansoeker, na die tesourier se mening, waarskynlik gedurende enige twee agtereenvolgende maande sal gebruik: Met dien verstande dat sodanige bedrag nie kleiner mag wees as wat in die tarief voorgeskryf word nie.

(b) Ondanks die voorgaande bepalings van hierdie artikel, kan die tesourier, in plaas van 'n deposito, 'n waarborg van die aansoeker aanvaar vir 'n bedrag ooreenkomstig paragraaf (a) bereken, in die vorm deur die Raad voorgeskryf, as sekuriteit vir die betaling van enige bedrag wat die aansoeker verskuldig mag word vir, of ten opsigte van, die watertoevoer: Met dien verstande dat geen sodanige waarborg aanvaar word nie tensy —

(i) die geraamde maandelikse rekening ten opsigte van die lewering van elektrisiteit aan die betrokke perseel minstens vyfhonderd rand bedra; òf

(ii) die geraamde maandelikse rekening ten opsigte van die lewering van water aan die betrokke perseel minstens vyfhonderd rand bedra.

(2) Die tesourier kan te eniger tyd wanneer daar bevind word dat die deposito of waarborg vir die toepassing van subartikel (1) ontoereikend is, van 'n verbruiker vereis dat hy die deposito of waarborg deur hom verskaf verhoog, in welke geval die verbruiker binne dertig dae nadat dit van hom vereis is, by die Raad sodanige bykomende bedrag moet stort of sodanige bykomende waarborg moet verskaf as wat die tesourier vereis, by gebreke waarvan die Raad die toevoer kan staak.

(3) Enige bedrag wat deur of namens 'n verbruiker gestort is word, wanneer dit opgeëis word, binne dertig dae na die beëindiging van die verbruikersooreenkoms terugbetaal, nadat enige bedrag afgetrek is wat die verbruiker aan die Raad verskuldig mag wees.

(4) (a) Behoudens die bepalings van subartikel (3), moet enige persoon wat 'n terugbetaling van 'n deposito of gedeelte daarvan eis, òf —

(i) die kwitansie wat vir betaling van die deposito uitgereik is, oorhandig; òf

(ii) indien sodanige kwitansie nie beskikbaar is nie, 'n kwitansie deur die Raad voorgeskryf teken vir die terugbetaling aan hom van sodanige deposito of 'n gedeelte daarvan,

en hy moet die tesourier tevrede stel dat hy die persoon is wat tot sodanige terugbetaling geregtig is.

(b) Indien 'n deposito of 'n gedeelte daarvan ooreenkomstig paragraaf (a) terugbetaal is, is die Raad kwytgeskeld van enige verdere aanspreeklikheid ten opsigte daarvan.

(5) Die verbruikersooreenkoms kan 'n bepaling bevat dat enige bedrag deur die verbruiker gestort, waarvoor geen terugbetaling aldus geëis is nie, binne een jaar nadat òf sodanige ooreenkoms beëindig is òf nadat die verbruiker om enige rede opgehou het om 'n toevoer ingevolge sodanige ooreenkoms te ontvang, by verstryking van daardie tydperk deur die verbruiker verbeur word tot voordeel van die Raad.

(6) Ondanks die bepalings van subartikel (5), moet die Raad te eniger tyd —

(a) aan die persoon wat die deposito betaal het wanneer hy die Raad tevrede stel ten opsigte van sy identiteit en die bedrag; of

sumer approved by the Council, every applicant for a supply shall, before such supply is given, deposit with the Council a sum of money on the basis of the cost of the maximum consumption of water which the applicant is in the treasurer's opinion likely to use during any two consecutive months: Provided that such sum shall not be less than is prescribed in the tariff.

(b) Notwithstanding the foregoing provisions of this section the treasurer may, in lieu of a deposit, accept from an applicant, a guarantee for an amount calculated in accordance with paragraph (a) and in the form prescribed by the Council, as security for the payment of any amount that may become due by the applicant for, or in respect of, the supply of water: Provided that no such guarantee shall be accepted unless —

(i) the estimated monthly account in respect of the supply of electricity to the premises concerned amounts to at least five hundred rand; or

(ii) the estimated monthly account in respect of the supply of water to the premises concerned amounts to at least five hundred rand.

(2) The treasurer may at any time when the deposit or guarantee is found to be inadequate for the purposes of subsection (1), require a consumer to increase the deposit made or guarantee furnished by him, in which event the consumer shall, within thirty days after being so required, deposit with the Council such additional sum or furnish such additional guarantee as the treasurer may require, failing which the Council may discontinue the supply.

(3) Any sum deposited by or on behalf of a consumer shall, on being claimed, be refunded within thirty days after the termination of the consumer's agreement after deducting any amount due by the consumer to the Council.

(4) (a) Subject to the provisions of subsection (3), any person claiming a refund of a deposit or part thereof, shall either —

(i) surrender the receipt which was issued for payment of the deposit; or

(ii) if such receipt is not available, sign a receipt prescribed by the Council for the refund to him of such deposit or part thereof,

and satisfy the treasurer that he is the person entitled to such refund.

(b) If a deposit or part thereof has been refunded in accordance with paragraph (a), the Council shall be absolved from any further liability in respect thereof.

(5) The consumer's agreement may contain a provision that any sum deposited by the consumer, a refund of which has not been so claimed within one year after either such agreement has been terminated or he has ceased for any reason to receive a supply in terms of such agreement, shall at the expiration of that period become forfeited to the Council.

(6) Notwithstanding the provisions of subsection (5), the Council shall at any time pay —

(a) to the person who paid the deposit on his satisfying the Council of his identity and the amount; or

(b) aan enige ander persoon wat die Raad tevrede gestel het dat hy daarop geregtig is dat die betaling aan hom gemaak word,

'n bedrag betaal gelykstaande met die verbeurde deposito.

(7) Indien 'n verbruiker by die Raad aansoek doen om 'n toevoer van hoër kapasiteit as wat hy ontvang, kan die tesourier vereis dat die verbruiker 'n hoër deposito betaal of 'n groter waarborg ingevolge subartikels (1) en (2) verskaf voordat sodanige toevoer toegestaan word."

2. Deur na item 6 van die Tarief van Gelde onder die Aanhangsel van Bylae 1 by Hoofstuk 3 die volgende by te voeg:

"7. *Deposito's.*

Minimum deposito betaalbaar ingevolge artikel 23(1)(a): R10."

PB. 2-4-2-104-65

Administrateurskennisgewing 1219 16 Julie 1975

MUNISIPALITEIT PRETORIA: WYSIGING VAN RIOLERINGSVERORDENINGE.

Die Administrateur publiseer hierby ingevolge artikel 101 van die Ordonnansie op Plaaslike Bestuur, 1939, die verordeninge hierna uiteengesit, wat deur hom ingevolge artikel 99 van genoemde Ordonnansie goedgekeur is.

Die Rioleringsverordeninge van die Munisipaliteit Pretoria, afgekondig by Administrateurskennisgewing 774 van 23 Julie 1969, soos gewysig, word hierby verder gewysig deur die Skaal van Gelde onder Bylae B deur die volgende te vervang: —

"Skaal van gelde: —

	R
(a) Vir nuwe geboue en aanbousels aan bestaande geboue, vir elke 50 m² of gedeelte daarvan van elke verdieping	1,60
(b) In die geval van veranderings, vir elke nuwe toebehoorsel of bestaande toebehoorsel wat na 'n ander posisie verskuif word	1,50
(c) Minimum geld betaalbaar ten opsigte van enige rioleringstekening, gewysigde of afwykingstekening wat voorgelê word	5,00
(d) Waar die goedkeuring van 'n tekening ingevolge hierdie verordeninge verval het, is die geld vir die hernuwing daarvan vir 'n verdere 12 maande 50 persent van die gelde wat ten tyde van sodanige hernuwing betaalbaar is, met 'n minimum van R6."	

PB. 2-4-2-34-3

Administrateurskennisgewing 1220 16 Julie 1975

MUNISIPALITEIT PRETORIA: WYSIGING VAN VERORDENINGE BETREFFENDE STRATE EN GEBOUE.

Die Administrateur publiseer hierby ingevolge artikel 101 van die Ordonnansie op Plaaslike Bestuur, 1939, die verordeninge hierna uiteengesit, wat deur hom ingevolge artikel 99 van genoemde Ordonnansie goedgekeur is.

(b) *to any other person who has satisfied the Council* that he is entitled to have the payment made to him,

an amount equal to the forfeited deposit.

(7) If a consumer applies to the Council for a supply *of higher capacity than he is receiving, the treasurer may* require the consumer to make an increased deposit or furnish an increased guarantee in terms of subsections (1) and (2) before such supply is given."

2. By the addition after item 6 of the Tariff of Charges under the Annexure of Schedule 1 to Chapter 3 of the following:

"7. *Deposits.*

Minimum deposit payable in terms of section 23(1)(a): R10."

PB. 2-4-2-104-65

Administrator's Notice 1219 16 July, 1975

PRETORIA MUNICIPALITY: AMENDMENT TO DRAINAGE BY-LAWS.

The Administrator hereby, in terms of section 101 of the Local Government Ordinance, 1939, publishes the by-laws set forth hereinafter, which have been approved by him in terms of section 99 of the said Ordinance.

The Drainage By-laws of the Pretoria Municipality, *published under Administrator's Notice 774, dated 23* July 1969, as amended, are hereby further amended by the substitution for the Scale of Fees under Schedule B of the following —

"Scale of fees: —

	R
(a) For new buildings and additions to existing buildings, for each 50 m² or part thereof of each storey	1,60
(b) In the case of alterations, for each new fitting *installed or existing fitting moved to* another position	1,50
(c) Minimum fee payable in respect of any drainage drawing, amended or deviation drawing submitted	5,00
(d) Where the approval of a drawing has lapsed in terms of these by-laws, the fee for the renewal thereof for a further 12 months, shall be 50 per cent of the fees payable at the time of such renewal, with a minimum of R6."	

PB. 2-4-2-34-3

Administrator's Notice 1220 16 July, 1975

PRETORIA MUNICIPALITY: AMENDMENT TO STREETS AND BUILDING BY-LAWS.

The Administrator hereby, in terms of section 101 of the Local Government Ordinance, 1939, publishes the by-laws set forth hereinafter, which have been approved by him in terms of section 99 of the said Ordinance.

Die Verordeninge Betreffende Strate en Geboue van die Munisipaliteit Pretoria, afgekondig by Goewermentskennisgewing 1136 van 28 September 1903, waarvan 'n Afrikaanse vertaling by Administrateurskennisgewing 627 van 1 Augustus 1956 afgekondig is, soos gewysig, word hierby verder soos volg gewysig: —

1.(a) Deur paragraaf (d) van artikel 85 deur die volgende te vervang:

"(d) Elke noodtrap, bordes, hooftrap en dak waartoe lede van die publiek toegang het, moet van 'n balustrade, handreling of ander beskerming van minstens *1,075 m hoog* voorsien word wat so opgerig is dat dit veilig is, en een afmeting van enige opening daarin mag nie meer as *125 mm* wees nie. Sodanige balustrade moet vertikale standers hê, en enige horisontale deel of deel wat die helling van die trap volg, mag nie meer as *75 mm* van die bo- of onderkant van sodanige balustrade af wees nie."

(b) Deur na artikel 85(g) die volgende in te voeg: —

"(h) Elke hooftrap of brandtrap aan die buitekant van 'n gebou moet doelmatig afgeskerm word en sodanige afskerming moet aan die vereistes van goeie argitektuur voldoen."

2.(a) Deur in artikel 100(h) die uitdrukking "motoroordak of -skuiling," te skrap.

(b) Deur na artikel 100(h) die volgende in te voeg: —

"(i) Ondanks enige strydige bepalings in hierdie verordeninge vervat, kan 'n motorafdak of -skuiling op enige grens van die terrein, behalwe die straatgrens, opgerig en aan 'n woning of 'n buitegebou geheg word, mits —

(i) die ligging van sodanige motorafdak of -skuiling nie die aantreklikheid van enige aangrensende eiendom nadelig raak nie;

(ii) die hoogte van sodanige motorafdak of -skuiling op die grens nie *3 m* en die lengte daarvan nie *7,5 m* oorskry nie;

(iii) die buiteaansig van die grensmuur met siersteen gebou word, tensy die eienaar van die aangrensende eiendom skriftelik tot 'n alternatiewe duursame afwerking instem;

(iv) sodanige motorafdak of -skuiling aan twee teenoorstaande kante heeltemal oop is sodat lug vrylik kan sirkuleer;

(v) die gedeelte van die brandmuur wat bokant die dak uitsteek, weggelaat word en die dak, wat van onbrandbare materiaal moet wees, verleng word tot by sodanige brandmuur maar nie daarby verbysteek nie, en geen hout nader as *102 mm* van die buitekant van sodanige muur aangebring word nie."

3. Deur artikel 108 deur die volgende te vervang: —

"Geboue mag nie nader as die vyftigjaarvloedlyn van die middel van enige natuurlike waterloop af wees nie.

108.(1) Geen gebou mag so opgerig word dat dit op sy naaste punt nader aan die middel van enige natuurlike waterloop is as 'n lyn wat die maksimum hoogte aandui wat waarskynlik deur vloedwater in die gemelde waterloop gemiddeld elke vyftig jaar bereik sal word nie.

The Streets and Buildings By-laws of the Pretoria Municipality, published under Government Notice 1136, dated 28 September 1903, of which an Afrikaans translation was published under Administrator's Notice 627, dated 1 August 1956, as amended, are hereby further amended as follows: —

1.(a) By the substitution for paragraph (d) of section 85 of the following: —

"(d) Every escape stair, landing, main stair and roof to which members of the public have access, shall be provided with a balustrade, handrail or other protective device with a height of at least *1,075 m* erected in such a manner that it shall be safe, and one dimension of any aperture therein shall not exceed *125 mm*. Such balustrade shall have vertical members, and any horizontal part or part following the rake of the stair shall be not more than *75 mm* from the top or bottom of such balustrade."

(b) By the insertion after section 85(g) of the following: —

"(h) Every main stair or fire escape which is situated outside a building shall be suitably enclosed and such enclosure shall conform to good architecture."

2.(a) By the deletion in section 100(h) of the words "car-port or shelter".

(b) By the insertion after section 100(h) of the following: —

"(i) Notwithstanding anything to the contrary in these by-laws contained, a car-port or shelter may be erected on any boundary, other than the street boundary, of the site, and be attached to a dwelling or an out-building, provided —

(i) the position of such car-port or shelter does not detrimentally affect the amenities of any adjoining property;

(ii) the height of such car-port or shelter on the boundary does not exceed *3 m* and the length thereof does not exceed *7,5 m;*

(iii) the external face of the boundary wall is built of face bricks, unless an alternative durable finish is agreed to, in writing, by the owner of the adjoining property;

(iv) such car-port or shelter is completely open on two opposite sides to ensure free air circulation;

(v) the portion of the firewall which projects above the roof be omitted and the roof, which shall be of an incombustible material, is carried over but does not project beyond such wall, and no timber is placed within *102 mm* of the external face of such wall."

3. By the substitution for section 108 of the following: —

"Buildings not to be nearer the centre of any natural watercourse than the fifty-year flood-line.

108.(1) No building shall be erected so that it is at its nearest point nearer to the centre of any natural watercourse than a line indicating the maximum level likely to be reached on an average every fifty years by flood-water in the said watercourse.

(2) Vir die toepassing van subartikel (1) is die stadsingenieur die alleenbeslisser van die posisie van gemelde lyn en van die middel van sodanige natuurlike waterloop.

(3) Vir die toepassing van hierdie artikel beteken 'n natuurlike waterloop 'n topografiese grondlaagte wat oppervlak-stormwater versamel en in 'n definitiewe rigting afvoer en dit sluit enige duidelik-omlynde natuurlike kanaal wat water in 'n definitiewe rigting oor 'n bedding tussen sigbare oewers afvoer in, hetsy die vorm daarvan kunsmatig verander is al dan nie en hetsy sodanige kanaal gedurende enige tydperk van die jaar droog is al dan nie, en dit sluit enige rivier, spruit en stroom in."

4. Deur in artikel 111*bis*(a) na die woorde "die Direkteur se skriftelike magtiging verkry is nie" die volgende in te voeg: —

"en die Direkteur kan dié voorwaardes stel wat hy nodig ag om veiligheid tydens uitgrawings te verseker, om beheer oor die storing en opberging van uitgegraafde grond uit te oefen en om te voorkom dat uitgrawingswerk en uitgegraafde grond 'n oorlas veroorsaak."

5. Deur paragrawe (a), (b) en (c) van artikel 125(1) deur die volgende te vervang: —

"(a) Behoudens die bepalings van paragraaf (b) is die tariefskaal vir alle nuwe geboue, met inbegrip van buitegeboue, stoepe en verandas wat onder dak is, soos volg: —

(i) *1 m²* tot en met *135 m²* teen R1,25 per *10 m²* of deel daarvan bereken op die totale afmetings van die geboue op elke verdieping, maar met uitsondering van buitetrappies, skoorsteenborste, bere, dakoorhange tot 'n maksimum van *1 m* en ander soortgelyke uitstekke.

(ii) Bo *135 m²* teen R2,50 per *10 m²* of deel daarvan bereken soos in subparagraaf (i) omskryf is.

(iii) Nuwe aanbousels aan enige bestaande gebou teen R2,50 per *10 m²* of deel daarvan bereken soos in subparagraaf (i) omskryf is.

(iv) Verbouing aan enige bestaande gebou: Gelde word op die waarde van die verrigte werk teen R2,30 per R200 of deel daarvan bereken.

(v) Die minimum geld betaalbaar vir enige bouaansoek, met inbegrip van enige gewysigde of afwykingsplan, is R6.

(vi) Waar die goedkeuring van 'n plan ooreenkomstig hierdie verordeninge verval het, is die gelde betaalbaar vir die hernuwing daarvan vir 'n verdere tydperk van 12 maande, 50 persent van die gelde wat ten tyde van sodanige hernuwing van toepassing is, met 'n minimum van R6.

(b) Gelde vir nuwe nywerheidsgeboue en aanbousels daaraan wat opgerig gaan word in algemene en spesiale nywerheidsones soos in die Dorpsbeplanningskemas omskryf word, teen R1,25 per *10 m²* of deel daarvan bereken soos in subparagraaf (a)(i) omskryf is: Met dien verstande dat die bepalings van paragraaf (a)(v) en (vi) *mutatis mutandis* van toepassing is.

(c) Diverse gelde:

(i) Vir toestemming om munisipale eiendom te gebruik en 'n skutting aldaar op te rig: 20c per *1 m²* per week of gedeelte daarvan, bereken op die ingeslote oppervlakte.

(2) For the purpose of subsection (1) the city engineer shall be the sole judge of the position of the said line and of the centre of such natural watercourse.

(3) For the purposes of this section, a natural watercourse means a topographic land depression which collects and conveys surface stormwater in a definite direction, and includes any clearly defined natural channel, which conveys water in a definite course along a bed between visible banks, whether or not its conformation has been changed by artificial means and whether or not such channel is dry during any period of the year, and includes any river, spruit and stream."

4. By the insertion in section 111*bis*(a) after the words "prior written authority of the Director" of the following: —

"and the Director may impose such conditions as he deems fit to render excavations safe to exercise control over dumping and storage of excavated soil and to prevent excavation work and excavated soil causing a nuisance."

5. By the substitution for paragraphs (a), (b) and (c) of section 125(1) of the following: —

"(a) Subject to the provisions of paragraph (b), the scale of fees for all new buildings including outbuildings, stoeps and verandahs, if roofed over, shall be as follows: —

(i) *1 m² to 135 m²* inclusive at the rate of R1,25 per *10 m²* or part thereof, calculated on the overall dimensions of the buildings at each floor level, but excluding external steps, chimney breasts, buttresses, eave projections to a maximum of *1 m* and other similar projections.

(ii) Over *135 m²* at the rate of R2,50 per *10 m²* or part thereof calculated as described in subparagraph (i).

(iii) New additions to any existing building at the rate of R2,50 per *10 m²* or part thereof calculated as described in subparagraph (i).

(iv) Alterations to any existing building: Fees shall be calculated on the value of the work performed at the rate of R2,30 per R200 or part thereof.

(v) The minimum fee payable for any building application including any amended or deviation plan shall be R6.

(vi) Where the approval of a plan has lapsed in terms of these by-laws, the fees payable for the renewal thereof for a further period of 12 months shall be 50 per cent of the fees applicable at the time of such renewal with a minimum of R6.

(b) Fees for new industrial buildings and additions thereto to be erected in general and special industrial zones as defined in the Town-planning Schemes at the rate of R1,25 per *10 m²* or part thereof calculated as described in paragraph (a)(i): Provided that the provisions of paragraph (a)(v) and (vi) shall apply *mutatis mutandis.*

(c) Miscellaneous fees: —

(i) For permission to use municipal property and to erect a boarding thereon: 20c per *1 m²* per week or part thereof calculated on the area enclosed.

(ii) Permit om 'n veranda oor 'n munisipale plek op te rig: R6.

(iii) Huurgeld vir 'n veranda oor 'n munisipale plek: 3,8c per *1 m²* per jaar, bereken op die oppervlakte van die munisipale plek wat deur sodanige veranda oordek word.

(iv) Vir 'n afskrif van 'n goedkeuringskennisgewing, of 'n afskrif van 'n goedkeuring op bykomende planne: 50c."

PB. 2-4-2-88-3

Administrateurskennisgewing 1221 16 Julie 1975

MUNISIPALITEIT RANDBURG: VERORDENINGE INSAKE KARBIED.

Die Administrateur publiseer hierby ingevolge artikel 101 van die Ordonnansie op Plaaslike Bestuur, 1939, die verordeninge hierna uiteengesit, wat deur hom ingevolge artikel 99 van genoemde Ordonnansie goedgekeur is.

Woordomskrywing.

1. Vir die toepassing van hierdie verordeninge, tensy die sinsverband anders aandui, beteken —

"geregistreerde perseel" 'n perseel wat die Raad ingevolge hierdie verordeninge vir die opberging van kalsiumkarbied geregistreer het:

"karbied" kalsiumkarbied;

"persoon" ook enige individu, maatskappy of liggaam met regspersoonlikheid of 'n vennootskap of 'n ander vereniging van persone;

"Raad" die Stadsraad van Randburg en omvat die bestuurskomitee van daardie Raad of enige beampte deur die Raad in diens geneem, handelende uit hoofde van enige bevoegdheid wat in verband met hierdie verordeninge aan die Raad verleen is en wat ingevolge artikel 58 van die Ordonnansie op Plaaslike Bestuur (Administrasie en Verkiesings), 1960 (Ordonnansie 40 van 1960), aan hom gedelegeer is;

"registrasiesertifikaat" 'n sertifikaat wat deur die Raad uitgereik is waarby magtiging aan iemand verleen word om die daarin vermelde persele vir die opberging van karbied te gebruik.

Registrasiesertifikaat ten Opsigte van Opberging.

2.(1) Niemand mag meer as 900 kg karbied op 'n perseel hou of opberg nie, tensy hy in besit is van 'n registrasiesertifikaat ten opsigte van sodanige perseel.

(2) Alvorens daar voldoen word aan die bepalings van hierdie verordeninge in verband met sodanige perseel, word geen registrasiesertifikaat aan iemand toegestaan vir die opberging van karbied nie.

(3) Sodanige sertifikaat —

(a) moet die maksimum hoeveelheid karbied wat op die perseel opgeberg kan word, aangee;

(b) kan uitgereik word, onderworpe aan sodanige voorwaardes as wat die Raad gerade ag, met inagneming van die omstandighede.

(4) Elke sodanige sertifikaat is geldig vir 'n tydperk wat op die daaropvolgende 31ste dag van Desember eindig.

(ii) Permit to erect a verandah over a municipal place: R6.

(iii) Rental for a verandah over a municipal place: 3,8c per *1 m²* per year, calculated on the area of the municipal place covered by such verandah.

(iv) For a copy of an approval notice or a copy of an approval on additional plans: 50c."

PB. 2-4-2-88-3

Administrator's Notice 1221 16 July, 1975

RANDBURG MUNICIPALITY: CARBIDE BY-LAWS.

The Administrator hereby, in terms of section 101 of the Local Government Ordinance, 1939, publishes the by-laws set forth hereinafter, which have been approved by him in terms of section 99 of the said Ordinance.

Definitions.

1. For the purpose of these by-laws, unless the context indicates otherwise —

"carbide" means carbide of calcium;

"certificate of registration" means a certificate issued by the Council authorizing any person to use the premises therein specified for the storage of carbide;

"Council" means the Town Council of Randburg and includes the management committee of that Council or any officer employed by the Council, acting by virtue of any power vested in the Council in connection with these by-laws and delegated to him in terms of section 58 of the Local Government (Administration and Elections) Ordinance, 1960 (Ordinance 40 of 1960);

"person" includes any individual, company or corporate body or partnership or other association of persons;

"registered premises" means premises registered by the Council in terms of these by-laws for the storage of carbide of calcium.

Certificate of Registration in respect of Storage.

2.(1) No person shall keep or store carbide in excess of 900 kg on any premises, unless he is in possession of a certificate of registration in respect of such premises.

(2) No certificate of registration shall be issued to any person in respect of any premises for the storage of carbide until the provisions of these by-laws have been complied with in respect of such premises.

(3) Such certificate —

(a) shall state the maximum amount of carbide permitted to be stored on the premises;

(b) may be issued subject to such conditions as are deemed necessary by the Council, having regard to the circumstances.

(4) Every such certificate shall be valid for the period terminating on the next succeeding 31st day of December

(5) Geen registrasiesertifikaat, uitgesonderd 'n hernuwing daarvan, word ten opsigte van 'n perseel uitgereik, alvorens aan die bepalings van artikel 3 voldoen, en die aansoek daarom deur die Raad goedgekeur is nie.

Aansoek om Registrasiesertifikaat.

3.(1) Elke aansoek om 'n registrasiesertifikaat moet vergesel gaan van die gelde voorgeskryf in die Bylae hierby en moet skriftelik by die Raad gedoen word op 'n vorm wat vir dié doel deur die Raad verskaf word.

(2) Elke sodanige aansoek moet vergesel gaan van 'n plan van die perseel ten opsigte waarvan 'n sertifikaat vereis word, wat volgens 'n skaal van minstens 1:100 geteken is, en waarin die opstand van die perseel met betrekking tot die aangrensende geboue, bo- of ondergronds, aangedui word.

(3) Elke sodanige aansoek moet vergesel gaan van 'n blokplan wat volgens 'n skaal van minstens 1:500 geteken is, en waarop die volgende besonderhede aangedui word: —

(a) Die perseel en alle oop ruimtes en die standplaasnommer daarvan;

(b) die aangrensende standplase en hulle nommers;

(c) die name van strate waaraan die terrein grens en die dorp waarin dit geleë is; en

(d) die noordpunt.

(4) Waar die plan betrekking het op 'n bestaande perseel ten opsigte waarvan 'n registrasiesertifikaat ingevolge artikel 2 uitgereik is en ten opsigte waarvan dit die voorneme is om veranderings of aanbouings aan te bring, moet slegs 'n grondplan tesame met sodanige aansoekvorm en die voorgeskrewe gelde ingedien word. Sodanige grondplan moet volgens 'n skaal van minstens 1:100 geteken wees en moet sodanige aanbouings of veranderings met betrekking tot die bestaande perseel aandui.

(5) Alle planne moet —

(a) deur die eienaar of sy agent onderteken word;

(b) met Indiese ink op natreklinne geteken of duidelik op doek met 'n wit agtergrond afgedruk wees; en

(c) soos volg met vaste kleure ingekleur wees:

Blokplan:

Voorgestelde persele of veranderings: Rooi.

Ander bestaande geboue: Grys of neutrale kleur.

Oop ruimtes: Ongekleurd.

(6) Daar moet 'n geld van R1 ten opsigte van elke aansoek om goedkeuring van 'n plan of planne betaal word wanneer dit ingedien word; en wanneer dit goedgekeur is, word sodanige plan of planne die eiendom van die Raad. Wanneer so 'n plan goedgekeur is, word 'n skriftelike kennisgewing uitgereik met sodanige voorwaardes daarop geëndosseer as wat die Raad nodig ag.

(7) Die goedkeuring van planne ten opsigte van 'n perseel beteken geensins dat die Raad enige aanspreeklikheid met betrekking tot sodanige perseel aanvaar nie.

(8) Die Raad se goedkeuring van enige plan ingevolge hierdie verordeninge is van nul en gener waarde indien daar nie binne een jaar na die datum van sodanige goedkeuring, aan die bepalings van hierdie verordeninge voldoen is nie.

(5) No certificate of registration, other than a renewal thereof, shall be issued in respect of any premises until the provisions of section 3 have been complied with and the application therefor has been approved by the Council.

Application for a Certificate of Registration.

3.(1) Every application for a certificate of registration, accompanied by the charges prescribed in the Schedule hereto, shall be made in writing to the Council on a form to be provided by the Council for the purpose.

(2) Every such application shall be accompanied by a plan of the premises in respect of which the certificate is required, drawn to a scale of not less than 1:100 and showing the elevation of the premises in relation to adjacent buildings above or below the ground.

(3) Every such application shall also be accompanied by a block plan drawn to a scale of not less than 1:500 on which the following particulars shall be shown:

(a) The premises and all open spaces with the stand number thereof;

(b) the adjacent stands and the numbers thereof;

(c) the names of any streets on which the site abuts and the township in which it is situated; and

(d) the north point.

(4) Where the plan relates to existing premises in respect of which a certificate of registration has been issued in terms of section 2 and to which it is proposed to make alterations or additions, only a ground plan together with such application form and the prescribed charges shall be submitted. Such ground plan shall be drawn to a scale of not less than 1:100 and shall show such additions or alterations in relation to the existing premises.

(5) All plans shall be —

(a) signed by the owner or his agent;

(b) drawn in Indian ink on trasing linen or clear prints on cloth with white ground; and

(c) coloured with fixed colours as follows:

Block Plan:

Proposed premises or alterations: Red.

Other existing buildings: Grey or neutral colour.

Open spaces: Uncoloured.

(6) A charge of R1 for every application for approval of a plan or plans shall be paid on submission thereof, and on approval, such plan or plans shall become the property of the Council. On approval of such plan a written notice shall be issued with such conditions endorsed thereon as are deemed necessary by the Council.

(7) The approval of plans of premises shall in no way imply the acceptance of any responsibility on the part of the Council in regard to such premises.

(8) The approval by the Council in terms of these by-laws of any plans shall be null and void if the provisions of these by-laws are not complied with within one year after the date of such approval.

Voorwaardes van die Registrasiesertifikaat.

4.(1) Niemand mag op 'n perseel meer karbied as die hoeveelheid wat op die registrasiesertifikaat wat op sodanige perseel betrekking het, aangedui word, opberg, laat opberg, of toelaat dat dit daar opgeberg word nie.

(2) Iemand wat wettig in besit van 'n registrasiesertifikaat is, kan by die Raad skriftelik aansoek doen om toestemming om die totale hoeveelheid karbied wat ingevolge so 'n sertifikaat opgeberg kan word, te vermeerder. Die Raad staan sodanige aansoek slegs toe indien die voorgestelde vermeerdering aan die bepalings van hierdie verordeninge voldoen. Wanneer die Raad so 'n aansoek toegestaan het, moet sodanige persoon die registrasiesertifikaat by die Raad indien sodat dit gewysig kan word.

Hernuwing van die Registrasiesertifikaat.

5. Daar moet uiterlik op die 15de dag van Desember van die jaar wat die jaar ten opsigte waarvan hernuwing benodig word, voorafgaan, aansoek om die hernuwing van 'n registrasiesertifikaat gedoen word op 'n vorm wat deur die Raad verskaf word, en die gelde voorgeskryf in die Bylae hierby, moet die aansoek vergesel. Tensy die Raad dit verlang, word daar geen planne van die perseel in die geval van 'n hernuwing van 'n registrasiesertifikaat vereis nie.

Oordrag van 'n Registrasiesertifikaat.

6.(1) 'n Registrasiesertifikaat kan van een persoon aan 'n ander oorgedra word.

(2) Die persoon wat sodanige oordrag verlang, moet skriftelik by die Raad aansoek daarom doen op 'n vorm wat die Raad vir dié doel verskaf. So 'n aansoek moet vergesel gaan van die gelde voorgeskryf in die Bylae hierby, tesame met die registrasiesertifikaat wat betrekking het op die perseel ten opsigte waarvan sodanige oordrag verlang word.

(3) Geen registrasiesertifikaat is van een perseel op 'n ander perseel oordraagbaar nie.

Aanbouings en Veranderings aan 'n Geregistreerde Perseel.

7. Geen aanbouing of verandering mag aan enige bestaande geregistreerde perseel aangebring word, tensy en alvorens 'n plan wat ooreenkomstig die bepalings van artikel 3(4) opgestel is, by die Raad ingedien en skriftelik goedgekeur is nie.

Brandblustoestelle.

8. Die persoon aan wie 'n registrasiesertifikaat uitgereik is, moet in die perseel waarop sodanige sertifikaat betrekking het, op 'n maklik toeganklike en sigbare plek aan 'n muur of op 'n ander geskikte plek wat minstens 1 m bokant die vloeroppervlak van die perseel is, 6 rooi geverfde brandemmers met 'n inhoudsvermoë van 10 liter elk wat vol droë sand is, en waarop die woorde "BRAND/FIRE" in wit geverf is en leesbaar in stand gehou moet word, aangebring of laat aanbring.

Reëls wat Nagekom moet word.

9.(1) Niemand mag karbied op 'n geregistreerde of ongeregistreerde perseel opberg, laat opberg of toelaat dat dit opgeberg word nie, tensy sodanige karbied opgeberg word —

(a) op 'n plek wat nie gevaarlik naby aan enige vuur, vlam, oop lig of ander middel is wat moontlik vlambare of ontplofbare gas aan die brand kan laat slaan nie;

Conditions of Certificate of Registration.

4.(1) No person shall store or cause or permit to be stored on any premises any quantity of carbide in excess of the amount stated on the certificate of registration relating to such premises.

(2) Any person in lawful possession of a certificate of registration may make written application to the Council for permission to increase the total quantity of carbide which may be stored in terms of such certificate. Such application shall be granted by the Council only if the proposed increase complies with the provisions of these by-laws. When the Council has granted any such application, such person shall surrender his certificate of registration to the Council for amendment.

Renewal of Certificate of Registration.

5. Application for the renewal of a certificate of registration shall be made not later than the 15th day of December of the year prior to that for which such renewal is required, on a form to be provided by the Council, and shall be accompanied by the charges prescribed in the Schedule hereto. No plans of the premises shall be required in the case of a renewal of a certificate of registration, unless called for by the Council.

Transfer of Certificate of Registration.

6.(1) A certificate of registration may be transferred from one person to another.

(2) The person desiring such transfer shall make application in writing to the Council on a form to be provided by the Council for such purpose. Such application shall be accompanied by the charges prescribed in the Schedule hereto, together with the certificate of registration relating to the premises in respect of which such transfer is desired.

(3) No certificate of registration shall be transferable from one premises to another.

Additions and Alterations to Registered Premises.

7. No additions or alterations to any existing registered premises shall be made unless and until a plan prepared in accordance with the provisions of section 3(4) shall have been submitted to and approved by the Council in writing.

Fire Appliances.

8. The person to whom a certificate of registration has been issued shall install or cause to be installed in the premises to which such certificate refers, in an easily accessible and visible position on a wall or other suitable position not less than 1 m above the level of the floor of the premises, 6 fire buckets filled with dry sand, of a capacity of 10 litres each, painted red with the words "FIRE/BRAND" painted in white and legibly maintained thereon.

Rules to be Observed.

9.(1) No person shall store or cause or permit to be stored any carbide on any premises whether registered or unregistered, unless such carbide is stored —

(a) in such a position that it is not in dangerous proximity to any fire, flame, open light or other agency likely to ignite flammable or explosive gas;

(b) op 'n droë en behoorlik- geventileerde plek;

(c) op so 'n plek dat in die geval van brand of ontploffing die ontkoming van mense of diere van sodanige perseel af, nie verhinder of belemmer word nie;

(d) in metaalhouers wat toe is.

Ondersoek van Persele.

10.(1) Enige behoorlik-gemagtigde beampte van die Raad kan, vir enige doel in verband met die toepassing van hierdie verordeninge, te alle redelike tye en sonder om vooraf kennis te gee, enige perseel betree en sodanige navrae daar doen of ondersoek instel as wat hy nodig mag ag.

(2) Die eienaar of okkupant of, indien hulle nie op die perseel teenwoordig is nie, enige ander persoon wat daar in diens is, moet op versoek van sodanige gemagtigde beampte, hom verwittig van alle karbied wat in of op sodanige perseel aanwesig is, en moet alle navrae met betrekking tot die nakoming van die bepalings van hierdie verordeninge of met betrekking tot enige voorwaardes in verband met die registrasiesertifikaat, beantwoord.

Bou van Pakkamer.

11.(1) Elke pakkamer, vertrek of gebou wat gebruik word om meer as 900 kg karbied in op te berg, moet —

(a) stewig en van nie-brandbare materiaal gebou wees;

(b) sodanig gebou en in so 'n toestand wees dat die hele inhoud daarvan droog bly;

(c) behoorlik geventileer wees om te verhoed dat vlambare of ontplofbare gas daarin opgaar;

(d) sodanig geleë wees dat gas wat daaruit ontsnap nie moontlik in aanraking kan kom met enige vuur, vlam, oop lig of ander middel wat moontlik vlambare of ontplofbare gas aan die brand kan laat slaan nie.

(e) nie 'n opening hê na, of verbind wees met, 'n ander vertrek of gebou waarin mense woon of wat vir openbare byeenkomste of die huisvesting van diere gebruik word nie;

(f) sodanig gebou en geleë wees, dat daar geen moontlikheid van gevaar van enige vuur, vlam, oop lig of ander middel wat moontlik vlambare of ontplofbare gasse aan die brand kan laat slaan bestaan nie.

(g) op die grondvlak geleë wees: Met dien verstande dat enige sodanige pakkamer, vertrek of gebou wat gebruik word om meer as 9 000 kg karbied op te berg, tensy dit minstens 30 m van enige ander gebou af staan, van baksteen of beton en met 'n dak van brandbestande materiaal gebou moet wees, en mag geen opening na 'n ander vertrek of gebou hê of daarmee verbind wees nie.

Gevaarkennisgewings aan Pakkamers.

12. Niemand mag 'n pakkamer, vertrek of gebou vir die opberging van karbied in groter hoeveelhede as 900 kg gebruik, laat gebruik of toelaat dat dit gebruik word nie, tensy en alvorens die woorde "GEVAAR — KARBIED / DANGER — CARBIDE" in letters wat minstens 75 mm hoog is, op die buitekant van die deur van sodanige pakkamer, vertrek of gebou geverf is. Sodanige kennisgewing moet te alle tye op dié plek in 'n leesbare toestand in stand gehou word.

(b) in a dry and well ventilated position;

(c) in such a position that in the case of fire or explosion, the escape of persons or animals from such premises will not be prevented or impeded;

(d) in closed metal containers.

Inspection of Premises.

10.(1) Any duly authorized officer of the Council may for any purpose connected with these by-laws, at all reasonable times and without previous notice, enter upon any premises whatsoever and make such enquiries or examination thereon as he may deem necessary.

(2) The owner or occupier or, failing their presence on the premises, any other person employed thereon, shall upon demand disclose to such authorized officer the presence of any carbide in or upon such premises, and shall answer all enquiries relating either to the observance of the provisions of these by-laws or to any condition in connection with the certificate of registration.

Construction of Store.

11.(1) Every store, room or building used for the storage of carbide in excess of 900 kg shall —

(a) be substantially constructed of non-combustible material;

(b) be of such construction and condition that all the contents thereof shall be maintained in a dry condition;

(c) be adequately ventilated to prevent the accumulation therein of flammable or explosive gas;

(d) be so situated that any gases which may be discharged therefrom are not likely to come into contact with any fire, flame, open light or other agency likely to ignite flammable or explosive gas;

(e) have no opening into or communication with any other room or building in which persons reside or which is used for public assembly or stabling of animals;

(f) be so constructed and situated that there is no possibility of danger from any fire, flame, open light or other agency likely to ignite flammable or explosive gas;

(g) be situated at ground level: Provided that any such store, room or building used for the storage of carbide in excess of 9 000 kg, unless situated at a distance of not less than 30 m from any other building, shall be constructed of brick or concrete and with a roof constructed of non-combustible material and shall have no opening into or communication with any other room or building.

Danger Notice on Store.

12. No person shall use or cause or permit to be used any store, room or building for the storage of carbide in excess of 900 kg unless and until the words "DANGER — CARBIDE/GEVAAR — KARBIED" in letters not less than 75 mm in height are legibly painted on the outer face of the door of such store, room or building. Such notice shall at all times be maintained in such position in a legible condition.

Suiwerheid.

13. Niemand mag enige karbied wat nie vir handelsgebruik suiwer is nie, opberg, gebruik, verkoop of te koop aanbied nie: Met dien verstande dat geen karbied wat enige onsuiwerheid bevat wat moontlik soveel fosfor- of silikonwaterstof kan afskei dat die gasse wat vrygestel word, moontlik vanself aan die brand kan slaan, vir die toepassing van hierdie artikel as suiwer vir handelsgebruik beskou word nie.

Beslaglegging op en Verwydering van Karbied.

14. Indien 'n gemagtigde beampte van die Raad op billike gronde vermoed dat karbied, strydig is met die bepalings van hierdie verordeninge opgeberg word, kan hy beslag lê op sodanige karbied en dit hou en hy kan die eienaar of okkupant of, indien hulle nie op die perseel teenwoordig is nie, enige ander persoon wat daar in diens is, aansê om die karbied in dié perseel of in enige ander perseel onder sy beheer, te hou, of hy kan dit op so 'n wyse en na sodanige perseel toe verwyder as wat, na sy mening, die veiligste vir die publiek is en dit daar hou, of hy kan enige ander reëlings tref wat hy ter beveiliging van die publiek noodsaaklik ag.

Strawwe vir Oortreding van Verordeninge.

15. Iemand wat enige bepaling van hierdie verordeninge of 'n voorwaarde geëndosseer op die kennisgewing van goedkeuring of die registrasiesertifikaat wat ingevolge hierdie verordeninge uitgereik is, oortree, is skuldig aan 'n misdryf en, by skuldigbevinding, strafbaar met —

(a) 'n boete van hoogstens R300 of, by wanbetaling, met gevangenisstraf vir 'n tydperk van hoogstens 12 maande;

(b) in die geval van agtereenvolgende of voortdurende oortredings van hierdie verordeninge, 'n boete van hoogstens R10 vir elke dag waartydens sodanige oortreding voortduur, of by wanbetaling, met gevangenisstraf vir 'n totale tydperk van hoogstens 6 maande.

BYLAE.

Tarief van Gelde wat ingevolge Artikels 5 en 6 ten opsigte van Registrasiesertifikate en Oordragte betaalbaar is.

1. *Registrasiesertifikaat:*

(1) Halfjaarliks: R2.

(2) Jaarliks: R4.

2. Oordrag van 'n registrasiesertifikaat: R2.

PB. 2-4-2-115-132

Administrateurskennisgewing 1222 16 Julie 1975

MUNISIPALITEIT RUSTENBURG: WYSIGING VAN VERORDENINGE MET BETREKKING TOT ONTSPANNINGSPLEKKE EN DIE DORPSGRONDE.

Die Administrateur publiseer hierby ingevolge artikel 101 van die Ordonnansie op Plaaslike Bestuur, 1939, die verordeninge hierna uiteengesit, wat deur hom ingevolge artikel 99 van genoemde Ordonnansie goedgekeur is.

Die Verordeninge met betrekking tot Ontspanningsplekke en die Dorpsgronde van die Munisipaliteit Rustenburg, afgekondig by Administrateurskennisgewing 224

Purity.

13. No person shall store, use, sell or expose for sale any carbide which is not commercially pure: Provided that no carbide containing any impurity liable to generate phospheretted or silicuretted hydrogen in such quantities as to render the gas generated likely to ignite spontaneously, shall be considered to be commercially pure for the purpose of this section.

Seizure and Removal of Carbide.

14. Where any authorized officer of the Council has reasonable cause to believe that any storage of carbide on any premises in contrary to the provisions of these by-laws, he may seize and detain such carbide and may either require the owner or occupier or, failing their presence on the premises, any other person employed thereon, to detain the carbide in those premises or in any other premises under his control, or he may remove it in such manner and to such premises as will, in his opinion, least endanger the public safety, and there detain it or take such other measures as may be necessary for the protection of the public.

Penalty for Breach of By-Laws.

15. Any person committing any breach of the provisions of these by-laws or of any condition endorsed on the approval notice or certificate of registration issued in terms of these by-laws, shall be guilty of an offence and, on conviction, be liable —

(a) to a fine not exceeding R300 or in default of payment, to imprisonment for a period not exceeding 12 months;

(b) in the case of successive or continuing breaches of these by-laws, to a fine not exceeding R10 for every day such breach continues, or in default of payment, to imprisonment for a total period not exceeding 6 months.

SCHEDULE.

Tariff of Charges Payable for Certificates of Registration and Transfers in terms of Sections 5 and 6.

1. *Certificate of Registration:*

(1) Half-yearly: R2.

(2) Yearly: R4.

2. Transfer of Certificate of Registration: R2.

PB. 2-4-2-115-132

Administrator's Notice 1222 16 July, 1975

RUSTENBURG MUNICIPALITY: AMENDMENT TO BY-LAWS RELATING TO PLACES OF RECREATION, AND THE TOWNLANDS.

The Administrator hereby, in terms of section 101 of the Local Government Ordinance, 1939, publishes the by-laws set forth hereinafter, which have been approved by him in terms of section 99 of the said Ordinance.

The By-laws Relating to Places of Recreation, and the Townlands of the Rustenburg Municipality, published under Administrator's Notice 224, dated 8 April 1936, as

van 8 April 1936, soos gewysig, word hierby verder gewysig deur item 6 van Skedule B deur die volgende te vervang:

"6. *Vuurmaakgoed.*

Brandhout en houtskool: In sodanige hoeveelhede en teen sodanige pryse as wat die Raad van tyd tot tyd bepaal: Met dien verstande dat die prys gegrond moet wees op kosprys plus 10%."

PB. 2-4-2-151-31

Administrateurskennisgewing 1223 16 Julie 1975

MUNISIPALITEIT VEREENIGING: WYSIGING VAN VERORDENINGE VIR DIE LISENSIËRING VAN ADVERTENSIESKUTTINGS, ADVERTENSIETEKENS EN -TOESTELLE.

Die Administrateur publiseer hierby ingevolge artikel 101 van die Ordonnansie op Plaaslike Bestuur, 1939, die verordeninge hierna uiteengesit, wat deur hom ingevolge artikel 99 van genoemde Ordonnansie goedgekeur is.

Die Verordeninge vir die Lisensiëring van Advertensieskuttings, Advertensietekens en -toestelle van die Munisipaliteit Vereeniging, afgekondig by Administrateurskennisgewing 611 van 31 Desember 1941, soos gewysig, word hierby verder soos volg gewysig:

1. Deur artikels 4 en 4 *bis* te skrap.
2. Deur in Bylae A in die kolom onder die opskrif "*Lisensiegelde*" teenoor die item "Advertensietekens en -toestelle — Verkiesingsadvertensies" die uitdrukking "plus 'n deposito van R10 wat terugbetaal moet word sodra en wanneer alle advertensies ter voldoening van die Raad verwyder is" te skrap.
3. Deur in Bylae A in die kolom onder die opskrif "*Lisensiegelde*" teenoor die item "Advertensies vir rondreisende vertonings, konserte en danse en advertensies vermeld in artikel 1(a)(ii)" die uitdrukking "plus 'n deposito van R10 wat terugbetaal sal word sodra en wanneer alle advertensies tot voldoening van die Raad verwyder is" te skrap.

PB. 2-4-2-3-36

Administrateurskennisgewing 1224 16 Julie 1975

MUNISIPALITEIT VEREENIGING: WYSIGING VAN VERORDENINGE VIR DIE BEHEER OOR ONTVLAMBARE VLOEISTOWWE EN STOWWE.

Die Administrateur publiseer hierby ingevolge artikel 101 van die Ordonnansie op Plaaslike Bestuur, 1939, die verordeninge hierna uiteengesit, wat deur hom ingevolge artikel 99 van genoemde Ordonnansie goedgekeur is.

Die Verordeninge vir die Beheer oor Ontvlambare Vloeistowwe en Stowwe van die Munisipaliteit Vereeniging, afgekondig by Administrateurskennisgewing 187 van 3 Maart 1954, soos gewysig, word hierby verder soos volg gewysig:-

1. Deur in artikel 1 in die woordomskrywing van "ontvlambare vloeistowwe" die uitdrukkings "200° Fahrenheit" en "70° Fahrenheit", waar dit ook al voorkom, onderskeidelik deur die uitdrukkings "93°C" en "21°C" te vervang.

amended, are hereby further amended by the substitution for item 6 of Schedule B of the following:

"6. *Fuel.*

Firewood and charcoal: In such quantities and at such prices as the Council may from time to time determine: Provided that the price shall be based on cost plus 10%."

PB. 2-4-2-151-31

Administrator's Notice 1223 16 July, 1975

VEREENIGING MUNICIPALITY: AMENDMENT TO BY-LAWS FOR THE LICENSING OF HOARDINGS, ADVERTISING SIGNS AND DEVICES.

The Administrator hereby, in terms of section 101 of the Local Government Ordinance, 1939, publishes the by-laws set forth hereinafter, which have been approved by him in terms of section 99 of the said Ordinance.

The By-laws for the Licensing of Hoardings, Advertising Signs and Devices of the Vereeniging Municipality, published under Administrator's Notice 611, dated 31 December 1941, as amended, are hereby further amended as follows:

1. By the deletion of sections 4 and 4 *bis*.
2. By the deletion in Schedule A in the column under the heading "*Licence Fees*" opposite the item "Advertising signs and devices — Election advertisements" of the expression "plus a deposit of R10 which shall be refunded when all placards have been removed to the satisfaction of the Council".
3. By the deletion in Schedule A in the column under the heading "*Licence Fees*" opposite the item "Advertising for itinerant shows, concerts and dances and advertisements mention in section 1(a)(ii)" of the expression "plus a deposit of R10 which will be refunded if and when all advertisements are removed to the satisfaction of the Council".

PB. 2-4-2-3-36

Administrator's Notice 1224 16 July, 1975

VEREENIGING MUNICIPALITY: AMENDMENT TO BY-LAWS RELATING TO INFLAMMABLE LIQUIDS AND SUBSTANCES.

The Administrator hereby, in terms of section 101 of the Local Government Ordinance, 1939, publishes the by-laws set forth hereinafter, which have been approved by him in terms of section 99 of the said Ordinance.

The By-laws relating to Inflammable Liquids and Substances of the Vereeniging Municipality, published under Administrator's Notice 187, dated 3 March 1954, as amended, are hereby further amended as follows:-

1. By the substitution in section 1 in the definition of "inflammable liquids" for the expressions "200° Fahrenheit" and "70° Fahrenheit", wherever they occur, of the expressions "93°C" and "21°C" respectively.

2. Deur in artikel 3 —

(a) in subartikel (2) die uitdrukking "een-agste (⅛) duim op een (1) voet" deur die uitdrukking "1 : 100" te vervang;

(b) in subartikel (3) die uitdrukking "een (1) duim op veertig (40) voet" deur die uitdrukking "1 : 500" te vervang;

(c) in subartikel (4) die uitdrukking "een-agste (⅛) duim op een (1) voet" deur die uitdrukking "1 : 100" te vervang; en

(d) in subartikel (6) die uitdrukking "tien sjielings (10s.)" deur die syfer "R1" te vervang.

3. Deur in artikel 4 —

(a) in subartikel (1)(a) die uitdrukking "tien (10) gelling" deur die uitdrukking "50 liter" te vervang; en

(b) in subartikel (1)(b) die uitdrukking "sestig (60) gelling" deur die uitdrukking "270 liter" te vervang.

4. Deur in artikel 6(b) —

(a) in voorbehoudsbepaling (aa) die uitdrukking "200 gelling" deur die uitdrukking "900 liter" te vervang;

(b) in voorbehoudsbepaling (bb) —

(i) die uitdrukkings "1,000 gelling" en "een-duisend (1,000) gelling" deur die uitdrukking "4,5 kl" te vervang; en

(ii) die uitdrukking "vyfduisend (5,000) gelling", waar dit ook al voorkom, deur die uitdrukking "22 kl" te vervang; en

(c) in voorbehoudsbepaling (cc) die uitdrukking "5,000 gelling" deur die uitdrukking "22 kl" te vervang.

5. Deur in artikel 12 —

(a) in subartikel (1) die uitdrukkings "60 gelling" en "100 gelling" onderskeidelik deur die uitdrukkings "270 liter" en "450 liter" te vervang; en

(b) in subartikel (2)(b) die uitdrukking "vyftien (15) voet" deur die uitdrukking "5 m" te vervang.

6. Deur in artikel 23(a) die uitdrukking "tien (10) voet" deur die uitdrukking "3 m" te vervang.

7. Deur in artikel 25 —

(a) in subartikel (1) die uitdrukking "drie (3) voet" deur die uitdrukking "1 m" te vervang;

(b) in subartikel (2) die uitdrukking "twee (2) gelling" deur die uitdrukking "9 liter" te vervang;

(c) in subartikel (3) die uitdrukking "twee (2) gelling" deur die uitdrukking "9 liter" te vervang; en

(d) in subartikel (4) die uitdrukkings "twee (2) gelling" en "300 lb. per vierkante duim" onderskeidelik deur die uitdrukkings "9 liter" en "2 000 kPa" te vervang.

8. Deur in artikel 32 die uitdrukking "5,000 (vyfduisend) gelling" en "eenduisend (1,000) gelling" onderskeidelik deur die uitdrukkings "22 kl" en "4,5 kl" te vervang.

9. Deur in artikel 33(4) die uitdrukking "vier (4) duim" deur die uitdrukking "100 mm" te vervang.

10. Deur in artikel 34 —

(a) in subartikel (1)(a) die uitdrukkings "twee (2) voet" en "ses (6) duim", waar laasgenoemde ook al voor-

2. By the substitution in section 3 —

(a) in subsection (2) for the expression "one-eighth (⅛) inch to one (1) foot" of the expression "1 : 100";

(b) in subsection (3) for the expression "one (1) inch to forty (40) feet" of the expression "1 : 500";

(c) in subsection (4) for the expression "one-eighth (⅛) inch to one (1) foot" of the expression "1 : 100"; and

(d) in subsection (6) for the expression "ten shillings (10s.)" of the figure "R1".

3. By the substitution in section 4 —

(a) in subsection (1)(a) for the expression "ten (10) gallons" of the expression "50 litres"; and

(b) in subsection (1)(b) for the expression "sixty (60) gallons" of the expression "270 litres".

4. By the substitution in section 6(b) —

(a) in proviso (aa) for the expression "200 gallons" of the expression "900 litres";

(b) in proviso (bb) for the expressions "one thousand (1,000) gallons" and "five thousand (5,000) gallons", wherever they occur, of the expressions "4,5 kl" and "22 kl" respectively; and

(c) in proviso (cc) for the expression "5,000 gallons" of the expression "22 kl".

5. By the substitution in section 12 —

(a) in subsection (1) for the expressions "60 gallons" and "100 gallons" of the expressions "270 litres" and "450 litres" respectively; and

(b) in subsection (2)(b) for the expression "fifteen (15) feet" of the expression "5 m".

6. By the substitution in section 23(a) for the expression "ten (10) feet" of the expression "3 m".

7. By the substitution in section 25 —

(a) in subsection (1) for the expression "three (3) feet" of the expression "1 m";

(b) in subsection (2) for the expression "two (2) gallons" of the expression "9 litres";

(c) in subsection (3) for the expression "two (2) gallons" of the expression "9 litres"; and

(d) in subsection (4) for the expressions "two-gallon" and "300 lb. per square inch" of the expressions "9 litre" and "2 000 kPa" respectively.

8. By the substitution in section 32 for the expressions "5,000 (five thousand) gallons" and "1,000 gallons" of the expressions "22 kl" and "4,5 kl" respectively.

9. By the substitution in section 33(4) for the expression "four (4) inches" of the expression "100 mm".

10. By the substitution in section 34 —

(a) in subsection (1)(a) for the expressions "two (2) feet", "six-inch" and "six (6) inches" of the expressions

kom, onderskeidelik deur die uitdrukkings "600 mm" en "150 mm" te vervang; en

(b) in subartikel (1)(e) die uitdrukkings "vyf (5) voet", "ses (6) duim" en "nege (9) duim" onderskeidelik deur die uitdrukkings "1,5 m", "150 mm" en "225 mm" te vervang.

11. Deur in artikel 35 —

(a) in die inleidende paragraaf die uitdrukkings "twee (2) duim" en "een (1) duim" onderskeidelik deur die uitdrukkings "50 mm" en "25 mm" te vervang;

(b) in paragraaf (a) die uitdrukking "twaalf (12) voet" deur die uitdrukking "4 m" te vervang;

(c) in paragraaf (b) die uitdrukking "wat minstens agt-en-twintig (28) gaatjies per lengteduim het" deur die uitdrukking "waarvan die openinge hoogstens 1 mm groot is" te vervang; en

(d) in paragraaf (c) die uitdrukking "twintig (20) voet" deur die uitdrukking "6 m" te vervang.

12. Deur in artikel 39(1) die uitdrukking "twaalf (12) voet", waar dit ook al voorkom, deur die uitdrukking "4 m" te vervang.

13. Deur in artikel 40 die uitdrukking "twaalf (12) voet" deur die uitdrukking "4 m" te vervang.

14. Deur in artikel 42 die uitdrukking "vyftien (15) voet" deur die uitdrukking "5 m" te vervang.

15. Deur in artikel 44(1) en (2) die uitdrukking "tien (10) voet" deur die uitdrukking "3 m" te vervang.

16. Deur in artikel 46 die uitdrukkings "tien (10) gelling" en "van Imperiale standaarddikte maat 16 is (een sestiende duim dik is)" onderskeidelik deur die uitdrukkings "50 liter" en "2 mm dik is" te vervang.

17. Deur in artikel 47 die uitdrukking "vyftig (50) voet" deur die uitdrukking "15 m" te vervang.

18. Deur in artikel 50(1)(a) die uitdrukking "twintig (20) voet" deur die uitdrukking "6 m" te vervang.

19. Deur in artikel 52 die uitdrukking "40 gelling" deur die uitdrukking "200 liter" te vervang.

20. Deur in artikel 54 die uitdrukking "drie (3) duim" deur die uitdrukking "75 mm" te vervang.

21. Deur in artikel 55 —

(a) in subartikel (1)(b) die uitdrukkings "No. 20", "eenagste ($\frac{1}{8}$) duim" en "twee (2) duim" onderskeidelik deur die uitdrukkings "0,90 mm", "3 mm" en "50 mm" te vervang;

(b) in subartikel (1)(f) die uitdrukking "wat minstens agt-en-twintig (28) gaatjies per lengteduim bevat" deur die uitdrukking "met gaatjies wat nie groter as 1 mm is nie" te vervang;

(c) in subartikel (1)(h) die uitdrukking "eenhonderd (100) vierkante voet" deur die uitdrukking "10 m²" te vervang; en

(d) in subartikel (2)(a) die uitdrukking "eenhonderd (100) voet" deur die uitdrukking "30 m" te vervang.

22. Deur in artikel 59 die uitdrukking "ses (6) duim" deur die uitdrukking "150 mm" te vervang.

23. Deur in artikel 60 —

"600 mm", "150 mm" and "150 mm" respectively; and

(b) in subsection (1)(e) for the expressions "five (5) feet", "six (6) inches" and "nine (9) inches" of the expressions "1,5 m", "150 mm" and "225 mm" respectively.

11. By the substitution in section 35 —

(a) in the introductory paragraph for the expressions "two (2) inches" and "one (1) inch" of the expressions "50 mm" and "25 mm" respectively;

(b) in paragraph (a) for the expression "twelve (12) feet" of the expression "4 m";

(c) in paragraph (b) for the expression "not less than twenty eight (28) meshes to the lineal inch" of the expression "which the openings are not in excess of 1 mm"; and

(d) in paragraph (c) for the expression "twenty (20) feet" of the expression "6 m".

12. By the substitution in section 39(1) for the expression "twelve (12) feet", wherever it occurs, of the expression "4 m".

13. By the substitution in section 40 for the expression "twelve (12) feet" of the expression "4 m".

14. By the substitution in section 42 for the expression "fifteen (15) feet" of the expression "5 m".

15. By the substitution in section 44(1) and (2) for the expression "ten (10) feet" of the expression "3 m".

16. By the substitution in section 46 for the expressions "ten (10) gallons" and "16 gauge Imperial Standard (one-sixteenth of an inch in thickness)" of the expressions "50 litres" and "2 mm in thickness" respectively.

17. By the substitution in section 47 for the expression "fifty (50) feet" of the expression "15 m".

18. By the substitution in section 50(1)(a) for the expression "twenty (20) feet" of the expression "6 m".

19. By the substitution in section 52 for the expression "forty (40) gallons" of the expression "200 litres".

20. By the substitution in section 54 for the expression "three inches (3 in.)" of the expression "75 mm".

21. By the substitution in section 55 —

(a) in subsection (1)(b) for the expressions "20 guage", "one-eighth ($\frac{1}{8}$) inch" and "two (2) inches" of the expressions "0,90 mm", "3 mm" and "50 mm" respectively;

(b) in subsection (1)(f) for the expression "not less than twenty-eight (28) meshes to the lineal inch" of the expression "which the openings are not in excess of 1 mm";

(c) in subsection (1)(h) for the expression "one hundred (100) square feet" of the expression "10 m²"; and

(d) in subsection (2)(a) for the expression "one hundred (100) feet" of the expression "30 m".

22. By the substitution in section 59 for the expression "six (6) inches" of the expression "150 mm".

23. By the substitution in section 60 —

(a) in subartikel (2)(a) die uitdrukkings "12,000 gelling" en "drie (3) duim" onderskeidelik deur die uitdrukkings "55 kl" en "75 mm" te vervang;

(b) in subartikel (2)(b) die uitdrukkings "twee (2) voet" en "agt (8) duim" onderskeidelik deur die uitdrukkings "600 mm" en "200 mm" te vervang;

(c) in subartikel (2)(c)(i) die uitdrukking "drie (3) duim" deur die uitdrukking "75 mm" te vervang;

(d) in subartikel (2)(c)(iv) die uitdrukkings "ses (6) duim" en "twee (2) duim" onderskeidelik deur die uitdrukkings "150 mm" en "50 mm" te vervang; en

(e) in subartikel (2)(c)(v) die uitdrukkings "sewehonderd (700) lb. per vierkante duim" en "sestienduisend (16,000) lb. per vierkante duim" onderskeidelik deur die uitdrukkings "4,8 MPa" en "110 MPa" te vervang.

24. Deur in artikel 61 —

(a) die tabel deur die volgende te vervang:-

"Inhoudsvermoë van tenk	*Afstand van die grens af*	*Afstand tussen die tenks*
kl	*m*	*m*
Tot 60	6	1
Tot 100	8	1
Tot 150	9	1,5
Tot 200	11	3
Tot 300	12	4,5
Tot 400	14	5,5
Tot 500	15	6
Tot 1 000	15	8
Tot 2 500	15	9
Tot 5 000	15	12
Bo 5 000	15	15"; en

(b) in voorbehoudsbepaling (b) die uitdrukkings "vyftig (50) voet" en "vyf-en-twintig (25) voet" onderskeidelik deur die uitdrukkings "15 m" en "8 m" te vervang.

25. Deur in artikel 63 —

(a) in subartikel (1) die uitdrukking "twee en 'n half (2½) duim" deur die uitdrukking "65 mm" te vervang;

(b) in subartikel (4) die uitdrukkings "twee en 'n half (2½) duim", "vyfduisend (5,000) vk. vt." en "driehonderd (300) voet" onderskeidelik deur die uitdrukkings "65 mm", "500 m²" en "90 m" te vervang;

(c) in subartikel (5) die uitdrukkings "Twee en 'n half (2½) duim" en "driekwart (¾) dm." onderskeidelik deur die uitdrukkings "65 mm" en "19 mm" te vervang; en

(d) in subartikel (6) die woord "skuimtipe" en die uitdrukkings "vier-en-dertig (34) gelling", "twee (2) gelling" en "vyfduisend (5,000) vierkane voet" onderskeidelik deur die woorde "droë chemiese tipe"

(a) in subsection (2)(a) for the expressions "12,000 gallons" and "three (3) inches" of the expressions "55 kl" and "75 mm" respectively;

(b) in subsection (2)(b) for the expressions "two (2) feet" and "eight (8) inches" of the expressions "600 mm" and "200 mm" respectively;

(c) in subsection (2)(c)(i) for the expression "three inches (3 in.)" of the expression "75 mm";

(d) in subsection (2)(c)(iv) for the expressions "six (6) inches" and "two (2) inches" of the expressions "150 mm" and "50 mm" respectively; and

(e) in subsection (2)(c)(v) for the expressions "seven hundred (700) pounds per square inch" and "sixteen thousand (16,000) pounds per square inch" of the expressions "4,8 MPa" and "110 MPa" respectively.

24. By the substitution in section 61 —

(a) for the table of the following:-

"Capacity of tank	*Distance from boundary*	*Distance between tanks*
kl	*m*	*m*
Up to 60	6	1
Up to 100	8	1
Up to 150	9	1,5
Up to 200	11	3
Up to 300	12	4,5
Up to 400	14	5,5
Up to 500	15	6
Up to 1 000	15	8
Up to 2 500	15	9
Up to 5 000	15	12
Over 5 000	15	15"; and

(b) in proviso (b) for the expressions "fifty (50) feet" and "twenty-five (25) feet" of the expressions "15 m" and "8 m" respectively.

25. By the substitution in section 63 —

(a) in subsection (1) for the expression "two and one-half (2½) inch" of the expression "65 mm";

(b) in subsection (4) for the expressions "2½ in.", "five thousand (5,000) square feet" and "three hundred (300) feet" of the expressions "65 mm", "500 m²" and "90 m" respectively;

(c) in subsection (5) for the expression "Two and one-half inch" and "¾ in." of the expressions "A 65 mm" and "19 mm" respectively; and

(d) in subsection (6) for the words "foam type" and the expressions "thirty-four (34) gallons", "two (2) gallon" and "five thousand (5,000) square feet" of the

en die uitdrukkings "50 kg", "12 kg" en "500 m²" te vervang.

26. Deur in artikel 64(a) die uitdrukking "vyf-en-twintig (25) voet" deur die uitdrukking "8 m" te vervang.

27. Deur in artikel 65 die uitdrukking "twintig (20) voet" deur die uitdrukking "6 m" te vervang.

28. Deur in artikel 66 —

(a) in subartikel (3) die uitdrukkings "ses (6) duim" en "vyftig (50) voet" onderskeidelik deur die uitdrukkings "150 mm" en "15 m" te vervang; en

(b) in subartikel (4) die uitdrukking "vyftig (50) voet" deur die uitdrukking "15 m" te vervang.

29. Deur in artikel 71 —

(a) in subartikel (1)(e) die uitdrukking "1,300 (eenduisend driehonderd) gelling", waar dit ook al voorkom, deur die uitdrukking "6 kl" te vervang;

(b) in subartikel (1)(h) die uitdrukking "met minstens agt-en-twintig (28) gaatjies per lengteduim" deur die uitdrukking "waarvan die gaatjies nie groter as 1 mm is nie" te vervang; en

(c) in subartikel (1)(k) die uitdrukking "6,500 (sesduisend vyfhonderd) gelling" deur die uitdrukking "30 kl" te vervang.

30. Deur in artikel 76(1) die uitdrukking "chemiese brandblustoestel van twee (2) gelling van die skuimtipe, asook een K.T.K. (koolstof-tetra-kloried)-brandblustoestel van een-kwart (¼) gelling" deur die uitdrukking "droë chemiese poeier brandblusser van 12 kg, asook een 2,5 kg droë chemiese poeier brandblusser" te vervang.

31. Deur in artikel 77(a) en (d) die uitdrukking "tien (10) voet" deur die uitdrukking "3 m" te vervang.

32. Deur in artikel 79 —

(a) in subartikel (1)(a) die uitdrukkings "veertig (40) gelling", "tagtig (80) gelling" en "tien (10) gelling" onderskeidelik deur die uitdrukkings "200 liter", "364 liter" en "50 liter" te vervang; en

(b) in subartikel (1)(b) die uitdrukkings "honderd twee-en-dertig (132) gelling", "tweehonderd-en-twintig (220) gelling" en "veertig (40) gelling" onderskeidelik deur die uitdrukkings "600 liter", "1 000 liter" en "200 liter" te vervang.

33. Deur in artikel 83 die uitdrukkings "20 (twintig) voet", "tien (10) voet", "agtien (18) duim" en "ses (6) voet" onderskeidelik deur die uitdrukkings "6 m", "3 m", "450 mm" en "2 m" te vervang.

34. Deur in artikel 85(1)(c) die uitdrukking "vier (4) voet" deur die uitdrukking "1,5 m" te vervang.

35. Deur in artikel 86 die uitdrukking "vier (4) gelling" deur die uitdrukking "20 liter" te vervang.

36. Deur in artikel 87 die uitdrukking "ses (6) duim" deur die uitdrukking "150 mm" te vervang.

37. Deur in artikel 93(a) en (b) die uitdrukking "een (1) duim" deur die uitdrukking "25 mm" te vervang.

38. Deur in artikel 95 —

(a) in paragraaf (c) die uitdrukkings "een (1) duim" en "een-agste (⅛) duim" onderskeidelik deur die uitdrukkings "25 mm" en "3,5 mm" te vervang;

words "dry chemical type" and the expressions "50 kg", "12 kg" and "500 m²" respectively.

26. By the substitution in section 64(a) for the expression "twenty-five (25) feet" of the expression "8 m".

27. By the substitution in section 65 for the expression "twenty (20) feet" of the expression "6 m".

28. By the substitution in section 66 —

(a) in subsection (3) for the expressions "six (6) inches" and "fifty (50) feet" of the expressions "150 mm" and "15 m" respectively; and

(b) in subsection (4) for the expression "fifty (50) feet" of the expression "15 m".

29. By the substitution in section 71 —

(a) in subsection (1)(e) for the expression "1,300 (one thousand three hundred) gallons", wherever it occurs, of the expression "6 kl";

(b) in subsection (1)(h) for the expression "not less than 28 meshes to the lineal inch" of the expression "which the openings are not in excess of 1 mm"; and

(c) in subsection (1)(k) for the expression "6,500 (six thousand five hundred) gallons" of the expression "30 kl".

30. By the substitution in section 76(1) for the expression "two-gallon chemical extinguisher which shall be of the foam type, and one-quarter (¼) gallon C.T.C. (Carbon-Tetra-Chloride) fire extinguisher" of the expression "12 kg dry chemical powder fire extinguisher, as well as one 2,5 kg dry chemical powder fire extinguisher".

31. By the substitution in section 77(a) and (d) for the expression "ten (10) feet" of the expression "3 m".

32. By the substitution in section 79 —

(a) in subsection (1)(a) for the expressions "forty (40) gallons", "eighty (80) gallons" and "ten (10) gallons" of the expressions "200 litres", "364 litres" and "50 litres" respectively; and

(b) in subsection (1)(b) for the expressions "one hundred and thirty-two (132) gallons", "two hundred and twenty (220) gallons" and "forty (40) gallons" of the expressions "600 litres", "1 000 litres" and "200 litres" respectively.

33. By the substitution in section 83 for the expressions "twenty (20) feet", "ten (10) feet", "eighteen (18) inches" and "six (6) feet" of the expressions "6 m", "3 m", "450 mm" and "2 m" respectively.

34. By the substitution in section 85(1)(c) for the expression "four (4) feet" of the expression "1,5 m".

35. By the substitution in section 86 for the expression "four (4) gallons" of the expression "20 litres".

36. By the substitution in section 87 for the expression "six (6) inches" of the expression "150 mm".

37. By the substitution in section 93(a) and (b) for the expression "one (1) inch" of the expression "25 mm".

38. By the substitution in section 95 —

(a) in paragraph (c) for the expressions "one inch" and "one-eighth of an inch (⅛ in.)" of the expressions "25 mm" and "3,5 mm" respectively;

(b) in paragraaf (d) die uitdrukking "ses (6) duim", waar dit ook al voorkom, deur die uitdrukking "150 mm" te vervang; en

(c) in paragraaf (e) die uitdrukking "vyf (5) voet" deur die uitdrukking "1,5 m" te vervang.

39. Deur in artikel 96(1) —

(a) in die inleidende paragraaf die uitdrukking "een (1) duim" deur die uitdrukking "25 mm" te vervang; en

(b) in paragraaf (a) die uitdrukking "'n kwart (¼) duim" deur die uitdrukking "6 mm" te vervang.

40. Deur in artikel 97 —

(a) in subartikel (1) die uitdrukking "vyftien (15) voet" deur die uitdrukking "4,5 m" te vervang; en

(b) in subartikel (4)(a) die uitdrukking "ses (6) duim" deur die uitdrukking "150 mm" te vervang.

41. Deur in artikel 98(b) die uitdrukking "ses (6) duim", waar dit ook al voorkom, deur die uitdrukking "150 mm" te vervang.

42. Deur in artikel 102(1)(e) die uitdrukkings "twaalf (12) voet" en "vyftien (15) voet" onderskeidelik deur die uitdrukkings "3,5 m" en "4,5 m" te vervang.

43. Deur in artikel 103 die uitdrukking "ses (6) duim" deur die uitdrukking "150 mm" te vervang.

44. Deur in artikel 104 die uitdrukking "vyftig (50) voet" deur die uitdrukking "15 m" te vervang.

45. Deur in artikel 106 —

(a) in paragraaf (a) die uitdrukking "vyftig pond (£50)" deur die syfer "R100" te vervang; en

(b) in paragraaf (b) die uitdrukking "vyf pond (£5)" deur die syfer "R10" te vervang.

46. Deur in Bylae II onder Hoofstuk 1 die tabel deur die volgende te vervang:

"Beskrywing van Persele	*Half-jaarliks* R	*Jaarliks* R
1. Grootmaatdepot	10,00	20,00
2. Droogskoonmaaklokaal	5,00	10,00
3. Spuitlokaal	1,00	2,00
4. Persele wat nie hierbo vermeld word nie:		
(1) Tot en met 'n bergingsmaat van 2 250 liter	1,00	2,00
(2) Tot en met 'n bergingsmaat van 4 500 liter	1,50	3,00
(3) Tot en met 'n bergingsmaat van 22 500 liter	2,00	4,00
(4) Meer as 22 500 liter bergingsmaat	5,00	10,00
5. Oordrag van Registrasiesertifikaat	0,50	0,50."

47. Deur in Bylae III onder Hoofstuk 1 die uitdrukking "£ s.d." en die syfers "1 0 0", "10 0" en "2 6" onderskeidelik deur die letter "R" en die syfers "2,00", "1,00" en "0,25" te vervang.

(b) in paragraph (d) for the expression "six (6) inches", wherever it occurs, of the expression "150 mm"; and

(c) in paragraph (e) for the expression "five (5) feet" of the expression "1,5 m".

39. By the substitution in section 96(1) —

(a) in the introductory paragraph for the expression "one (1) inch" of the expression "25 mm"; and

(b) in paragraph (a) for the expression "one-quarter (¼) inch" of the expression "6 mm".

40. By the substitution in section 97 —

(a) in subsection (1) for the expression "fifteen (15) feet" of the expression "4,5 m"; and

(b) in subsection (4)(a) for the expression "six (6) inches" of the expression "150 mm".

41. By the substitution in section 98(b) for the expression "six (6) inches", wherever it occurs, of the expression "150 mm".

42. By the substitution in section 102(1)(e) for the expressions "twelve (12) feet" and "fifteen (15) feet" of the expressions "3,5 m" and "4,5 m" respectively.

43. By the substitution in section 103 for the expression "six (6) inches" of the expression "150 mm".

44. By the substitution in section 104 for the expression "fifty (50) feet" of the expression "15 m".

45. By the substitution in section 106 —

(a) in paragraph (a) for the expression "fifty pounds (£50)" of the figure "R100"; and

(b) in paragraph (b) for the expression "five pounds (£5)" of the figure "R10".

46. By the substitution in Schedule II under Chapter 1 for the table of the following:

"Description of Premises	*Half-yearly* R	*Yearly* R
1. Bulk depot	10,00	20,00
2. Dry-cleaning room	5,00	10,00
3. Spraying room	1,00	2,00
4. Premises other than those mentioned above:		
(1) Up to and including 2 250 litres storage capacity	1,00	2,00
(2) Up to and including 4 500 litres storage capacity	1,50	3,00
(3) Up to and including 22 500 litres storage capacity	2,00	4,00
(4) Over 22 500 litres storage capacity	5,00	10,00
5. Transfer of certificate of registration	0,50	0,50".

47. By the substitution in Schedule III under Chapter 1 for the expression "£ s. d." and the figures "1 0 0", "10 0" and "2 6" of the letter "R" and the figures "2,00", "1,00" and "0,25" respectively.

48. Deur in artikel 109(1) die uitdrukking "2,000 lb." deur die uitdrukking "900 kg" te vervang.

49. Deur in artikel 110 —

(a) in subartikel (2) die uitdrukking "een-agtste ($\frac{1}{8}$) duim op een (1) voet" deur die uitdrukking "1 : 100" te vervang;

(b) in subartikel (3) die uitdrukking "een (1) duim op veertig (40) voet" deur die uitdrukking "1 : 500" te vervang;

(c) in subartikel (4) die uitdrukking "een-agste ($\frac{1}{8}$) duim op een (1) voet" deur die uitdrukking "1 : 100" te vervang; en

(d) in subartikel (6) die uitdrukking "tien sjielings (10s.)" deur die syfer "R1" te vervang.

50. Deur in artikel 115 die uitdrukkings "drie (3) voet" en "twee (2) gelling" onderskeidelik deur die uitdrukkings "1 m" en "9 liter" te vervang.

51. Deur in artikel 118 —

(a) in subartikel (1) die uitdrukking "2,000 lb." deur die uitdrukking "900 kg" te vervang; en

(b) in subartikel (1)(g) die uitdrukking "20,000 lb." en die woorde "honderd voet" onderskeidelik deur die uitdrukkings "9 000 kg" en "30 m" te vervang.

52. Deur in artikel 119 die uitdrukkings "2,000 lb." en "drie duim (3")" onderskeidelik deur die uitdrukkings "900 kg" en "75 mm" te vervang.

53. Deur in artikel 122 die uitdrukkings "vyftig (£50) pond" en "twee pond (£2)" onderskeidelik deur die syfers "R100" en "R4" te vervang.

54. Deur Bylae I onder Hoofstuk 2 deur die volgende te vervang:-

"BYLAE I

Gelde wat kragtens artikels 112 en 113 ten opsigte van registrasiesertifikate en oordragte betaalbaar is:

1. Halfjaarliks: 25c.
2. Jaarliks: 50c.
3. Oordrag van 'n registrasiesertifikaat: 25c."

PB. 2-4-2-49-36

Administrateurskennisgewing 1225 16 Julie 1975

MUNISIPALITEIT WOLMARANSSTAD: WYSIGING VAN DELVEN- EN STEENMAKEN-BIJWETTEN.

Die Administrateur publiseer hierby ingevolge artikel 101 van die Ordonnansie op Plaaslike Bestuur, 1939, die verordeninge hierna uiteengesit, wat deur hom ingevolge artikel 99 van genoemde Ordonnansie goedgekeur is.

Die Delven- en Steenmaken-Bijwetten van die Munisipaliteit Wolmaransstad, afgekondig by Administrateurskennisgewing 137 van 6 April 1916, soos gewysig, word hierby verder gewysig deur artikel 5 deur die volgende te vervang:—

"5. Die volgende gelde is aan die Raad betaalbaar vir delf- en steenmakerylisensies:—

(a) Delf: Gruis, klei, sand en klippe, per m³ of gedeelte daarvan 35c.

(b) Steenmakery: Per kleimeul, per maand of gedeelte daarvan: R10.".

PB. 2-4-2-18-40

48. By the substitution in section 109(1) for the expression "2,000 lb." of the expression "900 kg".

49. By the substitution in section 110 —

(a) in subsection (2) for the expression "$\frac{1}{8}$ (one-eighth) inch tot 1 (one) foot" of the expression "1 : 100";

(b) in subsection (3) for the expression "one (1) inch to forty (40) feet" of the expression "1 : 500";

(c) in subsection (4) for the expression "$\frac{1}{8}$ (one-eighth) inch to 1 (one) foot" of the expression "1 : 100"; and

(d) in subsection (6) for the expression "ten shillings (10s.)" of the figure "R1".

50. By the substitution in section 115 for the expressions "three (3) feet" and "two (2) gallons" of the expressions "1 m" and "9 litres" respectively.

51. By the substitution in section 118 —

(a) in subsection (1) for the expression "2,000 lb." of the expression "900 kg"; and

(b) in subsection (1)(g) for the expressions "20,000 lb." and "100 feet" of the expressions "9 000 kg" and "30 m" respectively.

52. By the substitution in section 119 for the expressions "2,000 lb." and "three (3) inches" of the expressions "900 kg" and "75 mm" respectively.

53. By the substitution in section 122 for the expressions "£50 (fifty pounds)" and "£2 (two pounds)" of the figures "R100" and "R4" respectively.

54. By the substitution for Schedule I under Chapter 2 of the following:

"SCHEDULE I

Charges payable for certificates of registration and transfers in terms of sections 112 and 113:

1. Half-yearly: 25c.
2. Yearly: 50c.
3. Transfer of certificate of registration: 25c."

PB. 2-4-2-49-36

Administrator's Notice 1225 16 July, 1975

WOLMARANSSTAD MUNICIPALITY: AMENDMENT TO QUARRYING AND BRICKMAKING BY-LAWS.

The Administrator hereby, in terms of section 101 of the Local Government Ordinance, 1939, publishes the by-laws set forth hereinafter, which have been approved by him in terms of section 99 of the said Ordinance.

The Quarrying and Brickmaking By-laws of the Wolmaransstad Municipality, published under Administrator's Notice 137, dated 6 April 1916, as amended, are hereby further amended by the substitution for section 5 of the following:—

"5. The following fees shall be payable to the Council in respect of quarrying and brickmaking licences:—

(a) Quarrying: Gravel, clay, sand and stones, per m³ or part thereof: 35c.

(b) Brickmaking: Per clay mill, per month or part thereof: R10.".

PB. 2-4-2-18-40

ALGEMENE KENNISGEWINGS

KENNISGEWING 284 VAN 1975

PRETORIASTREEK-WYSIGINGSKEMA 530.

Hierby word ooreenkomstig die bepalings van artikel 46 van die Ordonnansie op Dorpsbeplanning en Dorpe, 1965, (soos gewysig) bekend gemaak dat die eienaar mnre. Elcolab Holdings (Proprietary) Limited (Erf 624) en mnre. Cross and Latimer (Proprietary) Limited (Erf 620) P/a mnre. Africolor (South Africa) Pty. Limited, Posbus 10465, Johannesburg aansoek gedoen het om Pretoriastreek-dorpsaanlegskema 1960 te wysig deur Erwe 624 en 620 begrens deur Disastraat, Von Willighlaan en Hoewe 35 Lyttelton Landbouhoewes, dorp Clubview Uitbreiding 5 van

(a) (Erf 620) "Spesiale Woon" met 'n digtheid van "Een woonhuis per Erf" en

(b) (Erf 624) "Spesiaal" vir handels- en besigheidsdoeleindes

beide tot "Spesiaal" Gebruikstreek V slegs vir fotografiese prosessering, rekenaarsanalisering en gebruike wat daaraan verwant is of in verband daarmee staan, onderworpe aan sekere voorwaardes.

Verdere besonderhede van hierdie wysigingskema (wat Pretoriastreek-wysigingskema 530 genoem sal word) lê in die kantoor van die Direkteur van Plaaslike Bestuur, Kamer B206A, Provinsiale Gebou, Pretoriusstraat, Pretoria, en in die kantoor van die Stadsklerk van Verwoerdburg ter insae.

Enige beswaar of vertoë teen die aansoek kan te eniger tyd binne 'n tydperk van 4 weke vanaf die datum van hierdie kennisgewing aan die Direkteur van Plaaslike Bestuur by bovermelde adres, of Privaatsak X437, Pretoria en die Stadsklerk, Posbus 14013, Verwoerdburg, skriftelik voorgelê word.

E. UYS,
Direkteur van Plaaslike Bestuur.

Pretoria, 9 Julie 1975.

PB. 4-9-2-93-530
9—16

KENNISGEWING 287 VAN 1975.

GERMISTON-WYSIGINGSKEMA 1/184.

Hierby word ooreenkomstig die bepalings van artikel 46 van die Ordonnansie op Dorpsbeplanning en Dorpe, 1965 (soos gewysig), bekend gemaak dat die eienaar mnre. Uros Investments (Proprietary) Limited P/a mnre. Wright, Rose-Innes, Louw en Wise, Posbus 123, Germiston, aansoek gedoen het om Germiston-dorpsaanlegskema 1, 1945 te wysig deur die hersonering van Erf 2228 geleë aan Primroseweg, dorp Primrose Uitbreiding 1 van "Spesiale Woon" met 'n digtheid van "Een woonhuis per 7 000 vk. vt." tot "Spesiaal" vir industriële doeleindes.

Verdere besonderhede van hierdie wysigingskema (wat Germiston-wysigingskema 1/184 genoem sal word) lê in die kantoor van die Direkteur van Plaaslike Bestuur, Kamer B206A, Provinsiale Gebou, Pretoriusstraat, Pretoria, en in die kantoor van die Stadsklerk van Germiston ter insae.

GENERAL NOTICES

NOTICE 284 OF 1975.

PRETORIA REGION AMENDMENT SCHEME 530.

It is hereby notified in terms of section 46 of the Town-planning and Townships Ordinance, 1965, (as amended) that application has been made by the owner Messrs. Elcolab Holdings (Proprietary) Limited (Erf 624) and Messrs. Cross and Latimer (Proprietary) Limited (Erf 620) C/o Messrs. Africolor (South Africa) Pty. Limited, P.O. Box 10465, Johannesburg for the amendment of Pretoria Region Town-planning Scheme 1960 by rezoning Erven 624 and 620 bounded by Disa Street, Von Willigh Avenue and Holding 35, Lyttelton Agricultural Holdings, Clubview Extension 5 Township, from

(a) (Erf 620) "Special Residential" with a density of "One dwelling per Erf", and

(b) (Erf 624) "Special" for trade or business purposes

both to "Special" Use Zone V for photographic processing, computor analysis and such uses related to or which are in connection therewith, subject to certain conditions.

The amendment will be known as Pretoria Region Amendment Scheme 530. Further particulars of the Scheme are open for inspection at the office of the Town Clerk, Verwoerdburg and at the office of the Director of Local Government, Room B206A, Provincial Building, Pretorius Street, Pretoria.

Any objection or representations in regard to the application shall be submitted to the Director of Local Government, in writing, at the above address or Private Bag X437, Pretoria and the Town Clerk, P.O. Box 14013, Verwoerdburg at any time within a period of 4 weeks from the date of this notice.

E. UYS,
Director of Local Government.

Pretoria, 9 July, 1975.

PB. 4-9-2-93-530
9—16

NOTICE 287 OF 1975.

GERMISTON AMENDMENT SCHEME 1/184.

It is hereby notified in terms of section 46 of the Town-planning and Townships Ordinance, 1965 (as amended) that application has been made by the owner Messrs. Uros Investments (Proprietary) Limited, C/o Messrs. Wright, Rose-Innes, Louw and Wise, P.O. Box 123, Germiston for the amendment of Germiston Town-planning Scheme 1, 1945 by rezoning Erf 2228 situated on Primrose Road, Primrose Extension 1 Township from "Special Residential" with a density of "One dwelling per 7 000 sq. ft." to "Special" for industrial purposes.

The amendment will be known as Germiston Amendment Scheme 1/184. Further particulars of the Scheme are open for inspection at the office of the Town Clerk, Germiston and at the office of the Director of Local Government, Room B206A, Provincial Building, Pretorius Street, Pretoria.

Enige beswaar of vertoë teen die aansoek kan te eniger tyd binne 'n tydperk van 4 weke vanaf datum van hierdie kennisgewing aan die Direkteur van Plaaslike Bestuur by bovermelde adres, of Privaatsak X437, Pretoria en die Stadsklerk, Posbus 145, Germiston skriftelik voorgelê word.

E. UYS,
Direkteur van Plaaslike Bestuur.

Pretoria, 16 Julie 1975.

PB. 4-9-2-1-184.
16—23

Any objection or representations in regard to the application shall be submitted to the Director of Local Government, in writing, at the above address of Private Bag X437, Pretoria and the Town Clerk, P.O. Box 145, Germiston at any time within a period of 4 weeks from the date of this notice.

E. UYS,
Director of Local Government.

Pretoria, 16 July, 1975.

PB. 4-9-2-1-184
16—23

KENNISGEWING 288 VAN 1975

NOORDELIKE JOHANNESBURGSTREEK-WYSIGINGSKEMA 467.

Hierby word ooreenkomstig die bepalings van artikel 46 van die Ordonnansie op Dorpsbeplanning en Dorpe, 1965, (soos gewysig) bekend gemaak dat die eienaar mnr. G. W. R. A. Magener P/a. mnre. Badenhorst en Van Rensburg, Posbus 17013, Groenkloof, Pretoria aansoek gedoen het om Noordelike Johannesburgstreek-dorpsaanlegskema, 1958 te wysig deur die hersonering van Erf 702, geleë op die hoek van Bryanstonrylaan en Curzonweg, dorp Bryanston, van "Spesiale Woon" met 'n digtheid van "Een woonhuis per Erf" tot "Spesiale Woon" met 'n digtheid van "Een woonhuis per 40 000 vk. vt.".

Verdere besonderhede van hierdie wysigingskema (wat Noordelike Johannesburgstreek-wysigingskema 467 genoem sal word) lê in die kantoor van die Direkteur van Plaaslike Bestuur, Kamer B206A, Provinsiale Gebou, Pretoriusstraat, Pretoria, en in die kantoor van die Stadsklerk van Sandton ter insae.

Enige beswaar of vertoë teen die aansoek kan te eniger tyd binne 'n tydperk van 4 weke vanaf die datum van hierdie kennisgewing aan die Direkteur van Plaaslike Bestuur by bovermelde adres, of Privaatsak X437, Pretoria, en die Stadsklerk, Posbus 78001, Sandton skriftelik voorgelê word.

E. UYS,
Direkteur van Plaaslike Bestuur.

Pretoria, 16 Julie 1975

PB. 4-9-2-116-467
16—23

NOTICE 288 OF 1975.

NORTHERN JOHANNESBURG REGION AMENDMENT SCHEME 467.

It is hereby notified in terms of section 46 of the Town-planning and Townships Ordinance, 1965, (as amended) that application has been made by the owner Mr. G. W. R. A. Magener C/o. Messrs. Badenhorst and Van Rensburg, P.O. Box 17013, Groenkloof, for the amendment of Northern Johannesburg Region Town-planning Scheme 1958, by rezoning Erf 702, situate on the corner of Bryanston Drive and Curzon Road, Bryanston Township from "Special Residential" with a density of "One dwelling per Erf" to "Special Residential" with a density of "One dwelling per 40 000 sq. ft.".

The amendment will be known as Northern Johannesburg Region Amendment Scheme 467. Further particulars of the Scheme are open for inspection at the office of the Town Clerk, Sandton and at the office of the Director of Local Government, Room B206A, Provincial Building, Pretorius Street, Pretoria.

Any objection or representations in regard to the application shall be submitted to the Director of Local Government, in writing, at the above address or Private Bag X437, Pretoria and the Town Clerk, P.O. Box 78001, Sandton at any time within a period of 4 weeks from the date of this notice.

E. UYS,
Director of Local Government.

Pretoria, 16 July, 1975.

PB. 4-9-2-116-467
16—23

KENNISGEWING 289 VAN 1975.

SUIDELIKE JOHANNESBURGSTREEK-WYSIGINGSKEMA 67.

Hierby word ooreenkomstig die bepalings van artikel 46 van die Ordonnansie op Dorpsbeplanning en Dorpe, 1965, (soos gewysig) bekend gemaak dat die eienaars, mnre. A. B. Bannister en mev. J. C. Lawrenson, P/a. mnr. Fred Fisher, Posbus 37038, Birnam Park aansoek gedoen het om Suidelike Johannesburgstreek dorpsaanlegskema 1962, te wysig deur die hersonering van Erwe 37, 38, 48 en 49 begrens deur 3de Laan, Stasieweg en 2de Laan, dorp Armadale van "Spesiale Woon" tot "Algemene Nywerheid" met 'n digtheid van "Een woonhuis per Erf."

Verdere besonderhede van hierdie wysigingskema (wat Suidelike Johannesburgstreek-Wysigingskema 67 genoem sal word) lê in die kantoor van die Direkteur van Plaaslike Bestuur, Kamer B206A Provinsiale Gebou, Pretorius-

NOTICE 289 OF 1975.

SOUTHERN JOHANNESBURG REGION AMENDMENT SCHEME 67.

It is hereby notified in terms of section 46 of the Town-planning and Townships Ordinance, 1965, (as amended) that application has been made by the owners, Mr. A. B. Bannister and Mrs. J. C. Lawrenson, C/o. Mr. Fred Fisher, P.O. Box 37038, Birnam Park for the amendment of Southern Johannesburg Region Town-planning Scheme 1962 by rezoning Erven 37, 38, 48 and 49 bounded by 3rd Avenue, Station Road and 2nd Avenue Armadale Township, from "Special Residential" to "General Industrial" with a density of "One dwelling per Erf."

The amendment will be known as Southern Johannesburg Region Amendment Scheme 67. Further particulars of the Scheme are open for inspection at the office of the Town Clerk, Johannesburg and at the office of

straat, Pretoria, en in die kantoor van die Stadsklerk van Johannesburg ter insae.

Enige beswaar of vertoë teen die aansoek kan te eniger tyd binne 'n tydperk van 4 weke vanaf die datum van hierdie kennisgewing aan die Direkteur van Plaaslike Bestuur by bovermelde adres, of Privaatsak X437, Pretoria, en die Stadsklerk, Posbus 1049, Johannesburg skriftelik voorgelê word.

E. UYS,
Direkteur van Plaaslike Bestuur.

Pretoria, 16 Julie 1975.

PB. 4-9-2-213-67
16—23

the Director of Local Government, Room B206A, Provincial Building, Pretorius Street, Pretoria.

Any objection or representations in regard to the application shall be submitted to the Director of Local Government, in writing, at the above address or Private Bag X437, Pretoria, and the Town Clerk, P.O. Box 1049, Johannesburg at any time within a period of 4 weeks from the date of this notice.

E. UYS,
Director of Local Government.

Pretoria, 16 July, 1975.

PB. 4-9-2-213-67
16—23

KENNISGEWING 290 VAN 1975.

KLERKSDORP-WYSIGINGSKEMA 1/94.

Hierby word ooreenkomstig die bepalings van artikel 46 van die Ordonnansie op Dorpsbeplanning en Dorpe, 1965, (soos gewysig) bekend gemaak dat die eienaar mnr. W. A. Nieman, P/a. mnre. Erasmus, Jooste en Kie, Posbus 61, Klerksdorp aansoek gedoen het om Klerksdorp-dorpsaanlegskema 1, 1947 te wysig deur die hersonering van Erf 1632 geleë op die hoek van Jacklinstraat en Irenestraat, dorp Klerksdorp Uitbreiding 8 van "Spesiale Woon" met 'n digtheid van "Een woonhuis per Erf" tot "Spesiale Woon" met 'n digtheid van "Een woonhuis per 18 000 vk. vt.".

Verdere besonderhede van hierdie wysigingskema (wat Klerksdorp-wysigingskema 1/94 genoem sal word) lê in die kantoor van die Direkteur van Plaaslike Bestuur, Kamer B206A, Provinsiale Gebou, Pretoriusstraat, Pretoria, en in die kantoor van die Stadsklerk van Klerksdorp ter insae.

Enige beswaar of vertoë teen die aansoek kan te eniger tyd binne 'n tydperk van 4 weke vanaf die datum van hierdie kennisgewing aan die Direkteur van Plaaslike Bestuur by bovermelde adres, of Privaatsak X437, Pretoria, en die Stadsklerk, Posbus 99, Klerksdorp skriftelik voorgelê word.

E. UYS,
Direkteur van Plaaslike Bestuur.

Pretoria, 16 Julie 1975.

PB. 4-9-2-17-94
16—23

NOTICE 290 OF 1975.

KLERKSDORP AMENDMENT SCHEME 1/94.

It is hereby notified in terms of section 46 of the Town-planning and Townships Ordinance, 1965, (as amended) that application has been made by the owner Mr. W. A. Nieman, C/o. Messrs. Erasmus, Jooste and Co., P.O. Box 61, Klerksdorp for the amendment of Klerksdorp Town-planning Scheme 1, 1947 by rezoning Erf 1632 situated on the corner of Jacklin Street and Irene Street, Klerksdorp Extension 8 Township from "Special Residential" with a density of "One dwelling per Erf" to "Special Residential" with a density of "One dwelling per 18 000 sq. ft.".

The amendment will be known as Klerksdorp Amendment Scheme 1/94. Further particulars of the Scheme are open for inspection at the office of the Town Clerk, Klerksdorp and at the office of the Director of Local Government, Room B206A, Provincial Building, Pretorius Street, Pretoria.

Any objection or representations in regard to the application shall be submitted to the Director of Local Government, in writing, at the above address or Private Bag X437, Pretoria and the Town Clerk, P.O. Box 99, Klerksdorp at any time within a period of 4 weeks from the date of this notice.

E. UYS,
Director of Local Government.

Pretoria, 16 July, 1975.

PB. 4-9-2-17-94
16—23

KENNISGEWING 291 VAN 1975.

PRETORIA-WYSIGINGSKEMA 149.

Hierby word ooreenkomstig die bepalings van artikel 46 van die Ordonnansie op Dorpsbeplanning en Dorpe, 1965, (soos gewysig) bekend gemaak dat die eienaar mnr. J. R. Malan, P/a mnre. Badenhorst en Van Rensburg, Posbus 17013, Groenkloof aansoek gedoen het om Pretoria-dorpsbeplanningskema 1974 te wysig deur die hersonering van Erf 55, geleë op die hoek van Petricola- en Angelicastraat, dorp Dorandia Uitbreiding 2, van "Spesiale Woon" met 'n digtheid van "Een woonhuis per Erf" tot "Spesiale Woon" met 'n digtheid van "Een woonhuis per 1 000 m²".

Verdere besonderhede van hierdie wysigingskema (wat Pretoria-wysigingskema 149 genoem sal word, lê in die kantoor van die Direkteur van Plaaslike Bestuur, Ka-

NOTICE 291 OF 1975.

PRETORIA AMENDMENT SCHEME 149.

It is hereby notified in terms of section 46 of the Town-planning and Townships Ordinance, 1965 (as amended) that application has been made by the owner Mr. J. R. Malan, C/o Messrs. Badenhorst and Van Rensburg, P.O. Box 17013, Groenkloof for the amendment of Pretoria Town-planning Scheme 1974 by rezoning Erf 55, situate on the corner of Petricola and Angelica Streets, Dorandia Extension 2 Township, from "Special Residential" with a density of "One dwelling per Erf" to "Special Residential" with a density of "One dwelling per 1 000 m²".

The amendment will be known as Pretoria Amendment Scheme 149. Further particulars of the Scheme are open for inspection at the office of the Town Clerk, Pretoria,

mer B206A, Provinsiale Gebou, Pretoriusstraat, Pretoria, en in die kantoor van die Stadsklerk van Pretoria ter insae.

Enige beswaar of vertoë teen die aansoek kan te eniger tyd binne 'n tydperk van 4 weke vanaf die datum van hierdie kennisgewing aan die Direkteur van Plaaslike Bestuur by bovermelde adres, of Privaatsak X437, Pretoria, en die Stadsklerk, Posbus 440, Pretoria, skriftelik voorgelê word.

E. UYS,
Direkteur van Plaaslike Bestuur.

Pretoria, 16 Julie 1975.

PB. 4-9-2-3H-149
16—23

and at the office of the Director of Local Government, Room B206A, Provincial Building, Pretorius Street, Pretoria.

Any objection or representations in regard to the application shall be submitted to the Director of Local Government, in writing, at the above address or Private Bag X437, Pretoria, and the Town Clerk, P.O. Box 440, Pretoria, at any time within a period of 4 weeks from the date of this notice.

E. UYS,
Director of Local Government.

Pretoria, 16 July, 1975.

PB. 4-9-2-3H-149
16—23

KENNISGEWING 292 VAN 1975.

EDENVALE-WYSIGINGSKEMA 1/116.

Hierby word ooreenkomstig die bepalings van artikel 46 van die Ordonnansie op Dorpsbeplanning en Dorpe, 1965 (soos gewysig) bekend gemaak dat die eienaars A. E. Weintroub, R. Buchalter, B. Jowell, Estate Late A. D. Hershler en mnre. C. H. L. Properties (Pty.) Ltd., P/a mnr. J. C. Liebenberg, Van Riebeecklaan 177, Edenvale, aansoek gedoen het om Edenvale-dorpsaanlegskema 1, 1954, te wysig deur die hersonering van Erwe 354, 355 en 356, geleë tussen Van Riebeeck- en Tiendelaan, dorp Edenvale, van "Spesiale Woon" met 'n digtheid van "Een Woonhuis per 10 000 vk. vt." tot "Spesiaal" Gebruikstreek XVII, vir winkels (insluitende 'n kafee) kantore, werkswinkels en motorvertoonkamers, onderworpe aan sekere voorwaardes.

Verdere besonderhede van hierdie wysigingskema (wat Edenvale-wysigingskema 1/116 genoem sal word) lê in die kantoor van die Direkteur van Plaaslike Bestuur, Kamer B206A, Provinsiale Gebou, Pretoriusstraat, Pretoria, en in die kantoor van die Stadsklerk van Edenvale ter insae.

Enige beswaar of vertoë teen die aansoek kan te eniger tyd binne 'n tydperk van 4 weke vanaf die datum van hierdie kennisgewing aan die Direkteur van Plaaslike Bestuur by bovermelde adres of Privaatsak X437, Pretoria, en die Stadsklerk, Posbus 25, Edenvale, skriftelik voorgelê word.

E. UYS,
Direkteur van Plaaslike Bestuur.

Pretoria, 16 Julie 1975.

PB. 4-9-2-13-116
16—23

NOTICE 292 OF 1975.

EDENVALE AMENDMENT SCHEME 1/116.

It is hereby notified in terms of section 46 of the Town-planning and Townships Ordinance, 1965 (as amended) that application has been made by the owners A. E. Weintroub, R. Buchalter, B. Jowell, Estate Late A. D. Hershler and Messrs. C.H.L. Properties (Pty.) Ltd., C/o Mr. J. C. Liebenberg, 177 Van Riebeeck Avenue, Edenvale for the amendment of Edenvale Town-planning Scheme 1, 1954, by rezoning Erven 354, 355 and 356, situate between Van Riebeeck- and Tenth Avenue, Edenvale Township, from "Special Residential" with a density of "One dwelling per 10 000 sq. ft." to "Special" Use Zone XVII, for shops (including a cafe) offices, workshops and motor showrooms subject to certain conditions.

The amendment will be known as Edenvale Amendment Scheme 1/116. Further particulars of the Scheme are open for inspection at the office of the Town Clerk, Edenvale, and at the office of the Director of Local Government, Room B206A, Provincial Building, Pretorius Street, Pretoria.

Any objection or representations in regard to the application shall be submitted to the Director of Local Government, in writing, at the above address or Private Bag X437, Pretoria, and the Town Clerk, P.O. Box 25, Edenvale, at any time within a period of 4 weeks from the date of this notice.

E. UYS,
Director of Local Government.

Pretoria, 16 July, 1975.

PB. 4-9-2-13-116
16—23

KENNISGEWING 293 VAN 1975.

ALBERTON-WYSIGINGSKEMA 1/101.

Hierby word ooreenkomstig die bepalings van artikel 46 van die Ordonnansie op Dorpsbeplanning en Dorpe, 1965 (soos gewysig) bekend gemaak dat die eienaar S.A. Posvereniging, P/a Landtect (Edms.) Bpk., Posbus 2408, Pretoria, aansoek gedoen het om Alberton-dorpsaanlegskema 1, 1948, te wysig deur die hersonering van Erf 1011, geleë aan Pieter Uysstraat, dorp Alberton Uitbreiding 15, van "Spesiale Woon" met 'n digtheid van "Een woonhuis per 7 000 vk. vt." tot "Algemene Woon" vir die oprigting van woonstelle, onderworpe aan sekere voorwaardes.

NOTICE 293 OF 1975.

ALBERTON AMENDMENT SCHEME 1/101.

It is hereby notified in terms of section 46 of the Town-planning and Townships Ordinance, 1965 (as amended) that application has been made by the owner S.A. Posvereniging, C/a Landtect (Pty.) Ltd., P.O. Box 2405, Pretoria, for the amendment of Alberton Town-planning Scheme 1, 1948, by rezoning Erf 1011, situated on Pieter Uys Street, Alberton Extension 15 Township, from "Special Residential" with a density of "One dwelling per 7 000 sq. ft." to "General Residential" for the erection of flats, subject to certain conditions.

Verdere besonderhede van hierdie wysigingskema (wat Alberton-wysigingskema 1/101 genoem sal word) lê in die kantoor van die Direkteur van Plaaslike Bestuur, Kamer B206A, Provinsiale Gebou, Pretoriusstraat, Pretoria, en in die kantoor van die Stadsklerk van Alberton ter insae.

Enige beswaar of vertoë teen die aansoek kan te eniger tyd binne 'n tydperk van 4 weke vanaf die datum van hierdie kennisgewing aan die Direkteur van Plaaslike Bestuur by bovermelde adres of Privaatsak X437, Pretoria, en die Stadsklerk, Posbus 4, Alberton, skriftelik voorgelê word.

E. UYS,
Direkteur van Plaaslike Bestuur.

Pretoria, 16 Julie 1975.

PB. 4-9-2-4-101
16—23

The amendment will be known as Alberton Amendment Scheme 1/101. Further particulars of the Scheme are open for inspection at the office of the Town Clerk, Alberton, and at the office of the Director of Local Government, Room B206A, Provincial Building, Pretorius Street, Pretoria.

Any objection or representations in regard to the application shall be submitted to the Director of Local Government, in writing, at the above address or Private Bag X437, Pretoria, and the Town Clerk, P.O. Box 4, Alberton, at any time within a period of 4 weeks from the date of this notice.

E. UYS,
Director of Local Government.

Pretoria, 16 July, 1975.

PB. 4-9-2-4-101
16—23

KENNISGEWING 294 VAN 1975.

NOORDELIKE JOHANNESBURGSTREEK - WYSIGINGSKEMA 655.

Hierby word ooreenkomstig die bepalings van artikel 46 van die Ordonnansie op Dorpsbeplanning en Dorpe, 1965 (soos gewysig) bekend gemaak dat die eienaar, mnr. R. B. Price, P/a mnre. Rohrs, Nicol en De Swardt, Posbus 52035, Saxonwold, aansoek gedoen het om Noordelike Johannesburgstreek-dorpsaanlegskema, 1958, te wysig deur die wysiging van Klousule 19(a)(iv) deur die byvoeging van die volgende subklousule:

"(ii) Gedeelte 5 van Lot 23:

Met dien verstande dat die Stadsraad sy toestemming mag verleen tot die onderverdeling van die gedeelte in twee gedeeltes waarvan die oppervlakte van elkeen nie meer as 400 m² minder is as die oppervlakte wat vir 'n woonhuis ingevolge Tabel "F" vereis word."

Verdere besonderhede van hierdie wysigingskema (wat Noordelike Johannesburgstreek-wysigingskema 655 genoem sal word) lê in die kantoor van die Direkteur van Plaaslike Bestuur, Kamer B206A, Provinsiale Gebou, Pretoriusstraat, Pretoria, en in die kantoor van die Stadsklerk van Sandton ter insae.

Enige beswaar of vertoë teen die aansoek kan te eniger tyd binne 'n tydperk van 4 weke vanaf die datum van hierdie kennisgewing aan die Direkteur van Plaaslike Bestuur by bovermelde adres, of Privaatsak X437, Pretoria, en die Stadsklerk, Posbus 78001, Sandton, skriftelik voorgelê word.

E. UYS,
Direkteur van Plaaslike Bestuur.

Pretoria, 16 Julie 1975.

PB. 4-9-2-116-655
16—23

NOTICE 294 OF 1975.

NORTHERN JOHANNESBURG REGION AMENDMENT SCHEME 655.

It is hereby notified in terms of section 46 of the Town-planning and Townships Ordinance, 1965 (as amended) that application has been made by the owner Mr. R. B. Price, C/o Messrs. Rohrs, Nicol and De Swardt, P.O. Box 52035, Saxonwold for the amendment of Northern Johannesburg Region Town-planning Scheme, 1958, by the amendment of Clause 19(a)(iv) by the addition of the following sub-clause:

"(ii) Portion 5 of Lot 23:

Provided that the Council may consent to the subdivision of this portion into two portions, each of which shall not be more than 400 m² less than the area required for a dwelling house in terms of Table "F"."

The amendment will be known as Northern Johannesburg Region Amendment Scheme 655. Further particulars of the Scheme are open for inspection at the office of the Town Clerk, Sandton, and at the office of the Director of Local Government, Room B206A, Provincial Building, Pretorius Street, Pretoria.

Any objection or representations in regard to the application shall be submitted to the Director of Local Government, in writing, at the above address or Private Bag X437, Pretoria, and the Town Clerk, P.O. Box 78001, Sandton, at any time within a period of 4 weeks from the date of this notice.

E. UYS,
Director of Local Government.

Pretoria, 16 July, 1975.

PB. 4-9-2-116-655
16—23

KENNISGEWING 295 VAN 1975.

PRETORIA-WYSIGINGSKEMA 249.

Hierby word ooreenkomstig die bepalings van artikel 46 van die Ordonnansie op Dorpsbeplanning en Dorpe, 1965 (soos gewysig) bekend gemaak dat die eienaars, mnre. A. I. J. Ernyes en P. J. du Toit, P/a mnr. H. F. Minnaar, Posbus 28061, Sunnyside, aansoek gedoen het

NOTICE 295 OF 1975.

PRETORIA AMENDMENT SCHEME 249.

It is hereby notified in terms of section 46 of the Town-planning and Townships Ordinance, 1965, (as amended) that application has been made by the owners, Messrs. A. I. J. Ernyes and P. J. du Toit, C/o Mr. H. F. Minnaar, P.O. Box 28061, Sunnyside, for the amendment

om Pretoria-dorpsbeplanningskema, 1974, te wysig deur die hersonering van Erwe 181, 182 en 183, geleë tussen Marijastraat en Dirk van Deventer Rylaan, dorp Wonderboom, van "Spesiale Woon" met 'n digtheid van "Een woonhuis per Erf" tot "Spesiale Woon" met 'n digtheid van "Een woonhuis per 1 000 m²".

Verdere besonderhede van hierdie wysigingskema (wat Pretoria-wysigingskema 249 genoem sal word) lê in die kantoor van die Direkteur van Plaaslike Bestuur, Kamer B206A, Provinsiale Gebou, Pretoriusstraat, Pretoria, en in die kantoor van die Stadsklerk van Pretoria ter insae.

Enige beswaar of vertoë teen die aansoek kan te eniger tyd binne 'n tydperk van 4 weke vanaf die datum van hierdie kennisgewing aan die Direkteur van Plaaslike Bestuur by bovermelde adres, of Privaatsak X437, Pretoria, en die Stadsklerk, Posbus 440, Pretoria, skriftelik voorgelê word.

E. UYS,
Direkteur van Plaaslike Bestuur.

Pretoria, 16 Julie 1975.

PB. 4-9-2-3H-249
16—23

of Pretoria Town-planning Scheme 1974 by rezoning Erven 181, 182 and 183, situate between Marija Street and Dirk van Deventer Drive, Wonderboom Township, from "Special Residential" with a density of "One dwelling per Erf" to "Special Residential" with a density of "One dwelling per 1 000 m²".

The amendment will be known as Pretoria Amendment Scheme 249. Further particulars of the Scheme are open for inspection at the office of the Town Clerk, Pretoria, and at the office of the Director of Local Government, Room B206A, Provincial Building, Pretorius Street, Pretoria.

Any objection or representations in regard to the application shall be submitted to the Director of Local Government, in writing, at the above address or Private Bag X437, Pretoria, and the Town Clerk, P.O. Box 440, Pretoria, at any time within a period of 4 weeks from the date of this notice.

E. UYS,
Director of Local Government.

Pretoria, 16 July, 1975.

PB. 4-9-2-3H-249
16—23

KENNISGEWING 296 VAN 1975.

JOHANNESBURG-WYSIGINGSKEMA 1/832.

Hierby word ooreenkomstig die bepalings van artikel 46 van die Ordonnansie op Dorpsbeplanning en Dorpe 1965, (soos gewysig) bekend gemaak dat die eienaar mnr. N. A. de H. Lange, Grantlaan Mews 303, Norwood, Johannesburg aansoek gedoen het om Johannesburg-dorpsaanlegskema 1, 1946 te wysig deur die hersonering van Gedeelte 1 en die Resterende Gedeelte van Erf 103, geleë op die hoek van Oaklandsweg en Sunnysideweg, dorp Orchards, van "Spesiale Woon" met 'n digtheid van "Een woonhuis per 15 000 vk. vt." tot "Spesiale Woon" met 'n digtheid van "Een woonhuis per 9 000 vk. vt.".

Verdere besonderhede van hierdie wysigingskema (wat Johannesburg-wysigingskema 1/832 genoem sal word) lê in die kantoor van die Direkteur van Plaaslike Bestuur, Kamer B206A, Provinsiale Gebou, Pretoriusstraat, Pretoria, en in die kantoor van die Stadsklerk van Johannesburg ter insae.

Enige beswaar of vertoë teen die aansoek kan te eniger tyd binne 'n tydperk van 4 weke vanaf die datum van hierdie kennisgewing aan die Direkteur van Plaaslike Bestuur by bovermelde adres, of Privaatsak X437, Pretoria, en die Stadsklerk, Posbus 1049, Johannesburg skriftelik voorgelê word.

E. UYS,
Direkteur van Plaaslike Bestuur.

Pretoria, 16 Julie 1975.

PB. 4-9-2-2-832
16—23

NOTICE 296 OF 1975.

JOHANNESBURG AMENDMENT SCHEME 1/832.

It is hereby notified in terms of section 46 of the Town-planning and Townships Ordinance, 1965, (as amended) that application has been made by the owner Mr. N. A. de H. Lange, 303 Grant Avenue Mews, Norwood, Johannesburg for the amendment of Johannesburg Town-planning Scheme 1, 1946 by rezoning Portion 1 and the Remaining Extent of Erf 103 situated on the corner of Oaklands Road and Sunnyside Road, Orchards Township from "Special Residential" with a density of "One dwelling per 15 000 sq. ft." to "Special Residential" with a density of "One dwelling per 9 000 sq. ft.".

The amendment will be known as Johannesburg Amendment Scheme 1/832. Further particulars of the Scheme are open for inspection at the office of the Town Clerk, Johannesburg and at the office of the Director of Local Government, Room B206A, Provincial Building, Pretorius Street, Pretoria.

Any objection or representations in regard to the application shall be submitted to the Director of Local Government, in writing, at the above address or Private Bag X437, Pretoria and the Town Clerk, P.O. Box 1049, Johannesburg at any time within a period of 4 weeks from the date of this notice.

E. UYS,
Director of Local Government.

Pretoria, 16 July, 1975.

PB. 4-9-2-2-832
16—23

KENNISGEWING 297 VAN 1975.

BOKSBURG-WYSIGINGSKEMA 1/166.

Hierby word ooreenkomstig die bepalings van artikel 46 van die Ordonnansie op Dorpsbeplanning en Dorpe, 1965, (soos gewysig) bekend gemaak dat die eienaar mnre. Vaughanland (Pty.) Ltd. P/a. mnre. Bentel,

NOTICE 297 OF 1975.

BOKSBURG AMENDMENT SCHEME 1/166.

It is hereby notified in terms of section 46 of the Town-planning and Townships Ordinance, 1965, (as amended) that application has been made by the owner messrs. Vaughanland (Pty.) Ltd. C/o. messrs. Bentel,

Abramson en Vennote, Posbus 23071, Joubert Park aansoek gedoen het om Boksburg-dorpsaanlegskema 1, 1946 te wysig deur die hersonering van Gedeelte 166 van die plaas Driefontein 85-I.R., geleë op die hoek van Noord-Randweg en Rietfonteinweg, dorp Boksburg van "Spesiaal" vir 'n motel en 'n publieke garage tot "Spesiaal" vir 'n hotel, 'n publieke garage, 'n bioskoop en kommersiële gebruike.

Verdere besonderhede van hierdie wysigingskema (wat Boksburg-wysigingskema 1/166 genoem sal word) lê in die kantoor van die Direkteur van Plaaslike Bestuur, Kamer B206A, Provinsiale Gebou, Pretoriusstraat, Pretoria, en in die kantoor van die Stadsklerk van Boksburg ter insae.

Enige beswaar of vertoë teen die aansoek kan te eniger tyd binne 'n tydperk van 4 weke vanaf die datum van hierdie kennisgewing aan die Direkteur van Plaaslike Bestuur by bovermelde adres, of Privaatsak X437, Pretoria, en die Stadsklerk, Posbus 215, Boksburg skriftelik voorgelê word.

E. UYS,
Direkteur van Plaaslike Bestuur.

Pretoria, 16 Julie 1975.

PB. 4-9-2-8-166
16—23

Abramson and Partners, P.O. Box 23071, Joubert Park for the amendment of Boksburg Town-planning Scheme 1, 1946 by rezoning Portion 166 of the farm Driefontein 85-I.R., situated on the corner of North Rand Road and Rietfontein Road, Boksburg Township, from "Special" for a motel and public garage to "Special" for a hotel, public garage, cinema and commercial uses.

The amendment will be known as Boksburg Amendment Scheme 1/166. Further particulars of the Scheme are open for inspection at thes office of the Town Clerk, Boksburg and at the office of the Director of Local Government, Room B206A, Provincial Building, Pretorius Street, Pretoria.

Any objection or representations in regard to the application shall be submitted to the Director of Local Government, in writing, at the above address or Private Bag X437, Pretoria, and the Town Clerk, P.O. Box 215, Boksburg at any time within a period of 4 weeks from the date of this notice.

E. UYS,
Director of Local Government.

Pretoria, 16 July, 1975.

PB. 4-9-2-8-166
16—23

KENNISGEWING 298 VAN 1975.

EDENVALE-WYSIGINGSKEMA 1/121.

Hierby word ooreenkomstig die bepalings van artikel 46 van die Ordonnansie op Dorpsbeplanning en Dorpe, 1965 (soos gewysig) bekend gemaak dat die eienaar mnre. P. Palazzo en W. de Vecchis, P/a Charl Viljoen en Vennote, Posbus 4529, Pretoria aansoek gedoen het om Edenvale-dorpsaanlegskema 1, 1954, te wysig deur die hersonering van die Resterende Gedeelte van Erf 384 geleë aan Edenvaleweg dorp Eastleigh van "Spesiale Woon" tot "Spesiaal" Gebruikstreek XVII vir kommersiële doeleindes, onderworpe aan sekere voorwaardes.

Verdere besonderhede van hierdie wysigingskema (wat Edenvale-wysigingskema 1/121 genoem sal word) lê in die kantoor van die Direkteur van Plaaslike Bestuur, Kamer B206A, Provinsiale Gebou, Pretoriusstraat, Pretoria, en in die kantoor van die Stadsklerk van Edenvale ter insae.

Enige beswaar of vertoë teen die aansoek kan te eniger tyd binne 'n tydperk van 4 weke vanaf die datum van hierdie kennisgewing aan die Direkteur van Plaaslike Bestuur by bovermelde adres, of Privaatsak X437, Pretoria, en die Stadsklerk, Posbus 25, Edenvale, skriftelik voorgelê word.

E. UYS,
Direkteur van Plaaslike Bestuur.

Pretoria, 16 Julie 1975.

PB. 4-9-2-13-121
16—23

NOTICE 298 OF 1975.

EDENVALE AMENDMENT SCHEME 1/121.

It is hereby notified in terms of section 46 of the Town-planning and Townships Ordinance, 1965 (as amended) that application has been made by the owner, Messrs. P. Palazzo and V. de Vecchis, C/o Messrs. Charl Viljoen and Partners, P.O. Box 4529, Pretoria, for the amendment of Edenvale Town-planning Scheme 1, 1954, by rezoning the Remaining Extent of Erf 384, situate on Edenvale Road, Eastleigh Township, from "Special Residential" to "Special" Use Zone XVII for commercial purposes subject to certain conditions.

The amendment will be known as Edenvale Amendment Scheme 1/121. Further particulars of the Scheme are open for inspection at the office of the Town Clerk, Edenvale, and at the office of the Director of Local Government, Room B206A, Provincial Building, Pretorius Street, Pretoria.

Any objection or representations in regard to the application shall be submitted to the Director of Local Government, in writing, at the above address or Private Bag X437, Pretoria and the Town Clerk, P.O. Box 25, Edenvale at any time within a period of 4 weeks from the date of this notice.

E. UYS,
Director of Local Government.

Pretoria, 16 July, 1975.

PB. 4-9-2-13-121
16—23

KENNISGEWING 299 VAN 1975.

NOORDELIKE JOHANNESBURGSTREEK - WYSIGINGSKEMA 747.

Hierby word ooreenkomstig die bepalings van artikel 46 van die Ordonnansie op Dorpsbeplanning en Dorpe, 1965 (soos gewysig) bekend gemaak dat die eienaar

NOTICE 299 OF 1975.

NORTHERN JOHANNESBURG REGION AMENDMENT SCHEME 747.

It is hereby notified in terms of section 46 of the Town-planning and Townships Ordinance, 1965 (as amended) that application has been made by the owner

mnr. G. Ruzzene, P/a mnre. Industrial Consulting Engineers and Developers of South Africa, Posbus 31383, Braamfontein, aansoek gedoen het om Noordelike Johannesburgstreek-dorpsaanlegskema, 1958, te wysig deur die hersonering van Erf 153, geleë aan Sesdestraat, dorp Wynberg van "Spesiale Woon" tot "Beperkte Nywerheid".

Verdere besonderhede van hierdie wysigingskema (wat Noordelike Johannesburgstreek-wysigingskema 747 genoem sal word) lê in die kantoor van die Direkteur van Plaaslike Bestuur, Kamer B206A, Provinsiale Gebou, Pretoriusstraat, Pretoria, en in die kantoor van die Stadsklerk van Sandton ter insae.

Enige beswaar of vertoë teen die aansoek kan te eniger tyd binne 'n tydperk van 4 weke vanaf die datum van hierdie kennisgewing aan die Direkteur van Plaaslike Bestuur by bovermelde adres of Privaatsak X437, Pretoria, en die Stadsklerk, Posbus 78001, Sandton, skriftelik voorgelê word.

E. UYS,
Direkteur van Plaaslike Bestuur.

Pretoria, 16 Julie 1975.

PB. 4-9-2-116-747
16—23

Mr. G. Ruzzene, C/o. Messrs. Industrial Consulting Engineers and Developers of South Africa, P.O. Box 31383, Braamfontein, for the amendment of Northern Johannesburg Region Town-planning Scheme, 1958, by rezoning Erf 153, situate on Sixth Street, Wynberg Township, from "Special Residential" to "Restricted Industrial".

The amendment will be known as Northern Johannesburg Region Amendment Scheme 747. Further particulars of the Scheme are open for inspection at the office of the Town Clerk, Sandton, and at the office of the Director of Local Government, Room B206A, Provincial Building, Pretorius Street, Pretoria.

Any objection or representations in regard to the application shall be submitted to the Director of Local Government, in writing, at the above address or Private Bag X437, Pretoria, and the Town Clerk, P.O. Box 78001, Sandton, at any time within a period of 4 weeks from the date of this notice.

E. UYS,
Director of Local Government.

Pretoria, 16 July, 1975.

PB. 4-9-2-116-747
16—23

KENNISGEWING 300 VAN 1975.

ROODEPOORT - MARAISBURG - WYSIGINGSKEMA 1/251.

Hierby word ooreenkomstig die bepalings van artikel 46 van die Ordonnansie op Dorpsbeplanning en Dorpe, 1965 (soos gewysig) bekend gemaak dat die eienaar mnre. Roodepoort Plaza (Pty.) Limited, P/a Roberts Construction Property Developments, Posbus 6280, Johannesburg, aansoek gedoen het om Roodepoort-Maraisburg-dorpsaanlegskema 1, 1946, te wysig deur die hersonering van die Restant van Erf 1864 en die Restant van Erf 1865, begrens deur Jeppestraat, Hoofdstraat en Wentzelstraat, dorp Roodepoort van "Spesiaal" wat winkels, besigheidspersele, woongeboue, plekke van onderrig, gemeenskapsale, openbare en parkeergarages toelaat tot "Spesiaal" vir winkels, kantore, professionele kamers, 'n woonstelgebou, openbare garage en parkeergarage: Met dien verstande dat die standplase en geboue daarop met die toestemming van die Raad gebruik mag word vir 'n plek van onderrig, gemeenskapsaal, vermaaklikheidsplek, droogskoonmakery, visbraaiery, vishandelaar, selfbedienwassery, bakkery, banketbakkery en 'n plek vir openbare aanbidding, onderworpe aan sekere voorwaardes.

Verdere besonderhede van hierdie wysigingskema (wat Roodepoort-Maraisburg-wysigingskema 1/251 genoem sal word) lê in die kantoor van die Direkteur van Plaaslike Bestuur, Kamer B206A, Provinsiale Gebou, Pretoriusstraat, Pretoria, en in die kantoor van die Stadsklerk van Roodepoort ter insae.

Enige beswaar of vertoë teen die aansoek kan te eniger tyd binne 'n tydperk van 4 weke vanaf die datum van hierdie kennisgewing aan die Direkteur van Plaaslike Bestuur by bovermelde adres, of Privaatsak X437, Pretoria, en die Stadsklerk, Posbus 217, Roodepoort, skriftelik voorgelê word.

E. UYS,
Direkteur van Plaaslike Bestuur.

Pretoria, 16 Julie 1975.

PB. 4-9-2-30-251
16—23

NOTICE 300 OF 1975.

ROODEPOORT - MARAISBURG AMENDMENT SCHEME 1/251.

It is hereby notified in terms of section 46 of the Town-planning and Townships Ordinance, 1965 (as amended) that application has been made by the owner Messrs. Roodepoort Plaza (Pty.) Limited, C/o Roberts Construction Property Developments, P.O. Box 6280, Johannesburg for the amendment of Roodepoort-Maraisburg Town-planning Scheme 1, 1946 by rezoning the Remainder of Erf 1864 and the Remainder of Erf 1865 bounded by Jeppe Street, Hoofd Street and Wentzel Street, Roodepoort Township from "Special" permitting shops, business premises, residential buildings, places of instruction, social halls, public garages and parking garages to "Special" for shops, offices, professional suites, a block or blocks of flats, public garage and parking garage: Provided that with the consent of the Council the stands and buildings thereon may be used for a place of instruction, social hall, places of amusement, dry cleaner, fish fryer, fishmonger, self-service laundrette, bakery, confectioner and a place of public worship, subject to certain conditions.

The amendment will be known as Roodepoort-Maraisburg Amendment Scheme 1/251. Further particulars of the Scheme are open for inspection at the office of the Town Clerk, Roodepoort and at the office of the Director of Local Government, Room B206A, Provincial Building, Pretorius Street, Pretoria.

Any objection or representations in regard to the application shall be submitted to the Director of Local Government, in writing, at the above address or Private Bag X437, Pretoria, and the Town Clerk, P.O. Box 217, Roodepoort at any time within a period of 4 weeks from the date of this notice.

E. UYS,
Director of Local Government.

Pretoria, 16 July, 1975.

PB. 4-9-2-30-251
16—23

KENNISGEWING 301 VAN 1975.

RANDBURG-WYSIGINGSKEMA 174.

Hierby word ooreenkomstig die bepalings van artikel 46 van die Ordonnansie op Dorpsbeplanning en Dorpe, 1965 (soos gewysig) bekend gemaak dat die eienaar, mnre. B.V.D. Eiendomme (Eiendoms) Beperk, Posbus 56063, Pinegowrie, aansoek gedoen het om Randburg-dorpsaanlegskema, 1954, te wysig deur die hersonering van Erwe 14 en 15, geleë aan Susanstraat, dorp Strijdompark van "Spesiale Woon" tot "Spesiaal" vir kuns en diensnywerhede, onderworpe aan sekere voorwaardes.

Verdere besonderhede van hierdie wysigingskema (wat Randburg-wysigingskema 174 genoem sal word) lê in die kantoor van die Direkteur van Plaaslike Bestuur, Kamer B206A, Provinsiale Gebou, Pretoriusstraat, Pretoria, en in die kantoor van die Stadsklerk van Randburg ter insae.

Enige beswaar of vertoë teen die aansoek kan te eniger tyd binne 'n tydperk van 4 weke vanaf die datum van hierdie kennisgewing aan die Direkteur van Plaaslike Bestuur by bovermelde adres, of Privaatsak X437, Pretoria, en die Stadsklerk, Privaatsak 1, Randburg, skriftelik voorgelê word.

E. UYS,
Direkteur van Plaaslike Bestuur.

Pretoria, 16 Julie 1975.

PB. 4-9-2-132-174
16—23

NOTICE 301 OF 1975.

RANDBURG AMENDMENT SCHEME 174.

It is hereby notified in terms of section 46 of the Town-planning and Townships Ordinance, 1965 (as amended) that application has been made by the owner Messrs. B.V.D. Eiendomme (Eiendoms) Beperk, P.O. Box 56063, Pinegowrie for the amendment of Randburg Town-planning Scheme, 1954, by rezoning Erven 14 and 15, situate on Susan Street, Strijdompark Township, from "Special Residential" to "Special" for craft and service industries, subject to certain conditions.

The amendment will be known as Randburg Amendment Scheme 174. Further particulars of the Scheme are open for inspection at the office of the Town Clerk, Randburg and at the office of the Director of Local Government, Room B206A, Provincial Building, Pretorius Street, Pretoria.

Any objection or representations in regard to the application shall be submitted to the Director of Local Government, in writing, at the above address or Private Bag X437, Pretoria, and the Town Clerk, Private Bag 1, Randburg, at any time within a period of 4 weeks from the date of this notice.

E. UYS,
Director of Local Government.

Pretoria, 16 July, 1975.

PB. 4-9-2-132-174
16—23

KENNISGEWING 306 VAN 1975.

VOORGESTELDE STIGTING VAN DORPE.

Ingevolge artikel 11 van die Ordonnansie op Dorpe en Dorpsbeplanning, 1931, word hiermee bekend gemaak dat aansoek gedoen is om die wysiging van die uitlegplan en regte toegeken aan die voorgestelde dorp Dadaville (Indiër) om voorsiening te maak vir 378 Spesiale Woon, 8 Algemene Woon, 3 Algemene Besigheid, 1 Munisipaal, 3 Opvoedkundig, 5 Park en 2 Inrigtings (Kliniek en Sports) erwe.

Die aansoek met die betrokke planne, dokumente en inligting lê ter insae by die kantoor van die Direkteur, Kamer B206A, 2de Vloer, Blok B, Provinsiale Gebou, Pretoriusstraat, Pretoria, vir 'n tydperk van agt weke na datum hiervan.

Iedereen wat beswaar wil maak teen die toestaan van die aansoeke of wat begerig is om in die saak gehoor te word of vertoë te rig, moet die Direkteur skriftelik in kennis stel. Sodanige kennisgewing moet nie later as agt weke van die datum van sodanige eerste publikasie in die *Provinsiale Koerant* ingedien word nie.

Alle besware moet in duplo ingedien word en gerig word aan die Direkteur van Plaaslike Bestuur, Privaatsak X437, Pretoria.

E. UYS,
Direkteur van Plaaslike Bestuur.

Pretoria, 16 Julie 1975.

PB. 4-2-2-2670
16—23

NOTICE 306 OF 1975.

PROPOSED ESTABLISHMENT OF TOWNSHIPS.

It is hereby notified in terms of section 11 of the Townships and Town-planning Ordinance, 1931, that application has been made for the amendment of the layout plan and rights granted to the proposed Dadaville (Indian) Township to make provision for 378 Special Residential, 8 General Residential, 3 General Business, 1 Municipal, 3 Educational, 5 Park and 2 Institutional (Clinic and Sports) erven.

The application together with the relevant plans, documents and information, is open for inspection at the office of the Director, Room B206A, 2nd Floor, Block B, Provincial Building, Pretorius Street, Pretoria, for a period of eight weeks from the date hereof.

In terms of section 58(6) of the said Ordinance any person who wishes to object to the granting of the application or who is desirous of being heard or of making representations in the matter, shall communicate in writing with the Director of Local Government. Such communication shall be received by the Director not later than eight weeks from the date of such first publication in the *Provincial Gazette*.

All objections must be lodged in duplicate, and addressed to the Director of Local Government, Private Bag X437, Pretoria.

E. UYS,
Director of Local Government.

Pretoria, 16 July, 1975.

PB. 4-2-2-2670
16—23

KENNISGEWING 303 VAN 1975.

NOTICE 303 OF 1975.

PROVINSIE TRANSVAAL. — PROVINCE OF TRANSVAAL.

PROVINSIALE INKOMSTEFONDS — PROVINCIAL REVENUE FUND.

STAAT VAN ONTVANGSTE EN BETALINGS VIR DIE TYDPERK 1 APRIL 1975 TOT 31 MEI 1975.

STATEMENT OF RECEIPTS AND PAYMENTS FOR THE PERIOD 1 APRIL 1975 TO 31 MAY, 1975.

(Gepubliseer ingevolge artikel 15(1) van Wet 18 van 1972.)

(Published in terms of section 15(1) of Act 18 of 1972.)

(A) INKOMSTEREKENING / REVENUE ACCOUNT.

ONTVANGSTE. / RECEIPTS.

	R	R
SALDO OP 1 APRIL 1975/ BALANCE AT 1 APRIL, 1975		—
BELASTING, LISENSIES EN GELDE/ TAXATION, LICENCES AND FEES —		
1. Toegang tot renbane/Admission to race courses	29 880,59	
2. Weddenskapbelasting / Betting tax	543 190,79	
3. Bookmakersbelasting / Bookmakers tax	206 251,92	
4. Totalisatorbelasting / Totalisator tax	833 136,19	
5. Boetes en verbeurdverklarings / Fines and forfeitures	467 552,30	
6. Motorlisensiegelde / Motor Licence fees	7 666 310,32	
7. Hondelisensies / Dog Licences	18 249,00	
8. Vis- en wildlisensies / Fish and game licences	34 980,05	
9. Diverse / Miscellaneous	14 720,74	
10. Ontvangste nog nie toegewys nie / Receipts not yet allocated	—	
	9 814 271,90	
Min/Less: Inkomste in rekening gebring maar nog nie deur Tesourie oorbetaal nie / Revenue brought to account but not yet remitted by Treasury	225 423,48	9 588 848,42
DEPARTEMENTELE ONTVANGSTE/ DEPARTMENTAL RECEIPTS—		
1. Sekretariaat / Secretariat	105 362,07	
2. Onderwys / Education	342 373,87	
3. Hospitaaldienste / Hospital Services	1 890 890,73	
4. Paaie / Roads	640 971,11	
5. Werke / Works	19 219,27	2 998 817,05

BETALINGS. / PAYMENTS.

	R	R
BEGROTINGSPOSTE / VOTES		
1. Algemene Administrasie / General Administration	14 148 456,24	
2. Onderwys / Education	30 841 012,36	
3. Werke / Works	4 817 898,81	
4. Hospitaal- en Gesondheidsdienste — Administrasie / Hospital and Health Services — Administration	950 657,99	
5. Provinsiale Hospitale en Inrigtings / Provincial Hospitals and Institutions	16 780 269,56	
6. Paaie en Brûe / Roads and Bridges	16 488 764,56	
7. Rente en Delging / Interest and Redemption	—	
8. Biblioteek- en Museumdiens/ Library and Museum Service	375 813,24	
9. Natuurbewaring / Nature Conservation	255 086,45	
10. Plaaslike Bestuur / Local Government	141 570,50	84 799 529,81
STATUTÊRE APPROPRIASIES STATUTORY APPROPRIATIONS —		
Oordragte op reserwefondse / Transfers to reserve funds:		
Johannesburgse Subsidiepaaie (Ordonnansie 5 van 1967) / Johannesburg Subsidy Roads (Ordinance 5 of 1967)	—	
Provinsiale Deurpaaie (Ordonnansie 18 van 1968) / Provincial Throughways (Ordinance 18 of 1968)	—	—

ONTVANGSTE / RECEIPTS.

	R	R
SUBSIDIES EN TOELAES / SUBSIDIES AND GRANTS —		
1. **Sentrale Regering / Central Government —** Subsidie / Subsidy	67 100 000,00	
2. **Suid-Afrikaanse Spoorweë / South African Railways —**		
(a) Spoorwegbusroetes / Railway bus routes	—	
(b) Spooroorgange / Railway Crossings	—	
3. **Nasionale Vervoerkommissie / National Transport Commission —**		
Spesiale paaie en brûe / Special roads and bridges ..	—	67 100 000,00
SALDO OP 31 MEI 1975 BALANCE AT 31 MAY, 1975		5 111 864,34
		R84 799 529,81

BETALINGS / PAYMENTS.

	R	R
Oordrag op Reserwefonds vir Kapitaalwerke / Transfer to Capital Works Reserve Fund	—	
Spesiale oordrag op Reserwefonds vir Provinsiale Deurpaaie/ Special transfer to Provincial Throughways Reserve Fund	—	—
		R84 799 529,81

(B) KAPITAALREKENING. / CAPITAL ACCOUNT.

	R	R
SALDO OP 1 APRIL 1975 BALANCE AT 1 APRIL 1975		—
Staatslening / Government loan	10 000 000,00	
Nasionale Vervoerkommissie / National Transport Commission —		
Brûe op spesiale paaie / Bridges on special roads	—	
Oordrag van Reserwefonds vir Kapitaalwerke / Transfer from Capital Works Reserve Fund	—	
Oordrag van Reserwefonds vir Provinsiale Deurpaaie / Transfer from Provincial Throughways Reserve Fund	—	
Bydrae deur S.A. Spoorweë — Brûe by spooroorgange / Contribution by S.A. Railways — Bridges at railway crossings	112 171,64	
Hospitaalskenkings / Hospital donations	—	
Huurgelde van vaste eiendom / Rentals of immovable property	175 409,24	
Verkoop van vaste eiendom / Sale of immovable property	691 064,84	
Ander kapitaalontvangste / Other capital receipts	14 188,12	10 992 833,84
SALDO OP 31 MEI 1975 BALANCE AT 31 MAY, 1975		332 349,19
		R11 325 183,03

	R	R
BEGROTINGSPOSTE/VOTES —		
1. Kapitaalwerke / Capital Works	11 325 137,07	
2. Kapitaalbrûe / Capital Bridges	45,96	11 325 183,03
		R11 325 183,03

KENNISGEWING 286 VAN 1975.

VOORGESTELDE STIGTING VAN DORPE.

Ingevolge artikel 58(6) van die Ordonnansie op Dorpsbeplanning en Dorpe, 1965, word hiermee bekend gemaak dat aansoek gedoen is om toestemming om die dorpe gemeld in meegaande Bylae te stig.

Die aansoek met die betrokke planne, dokumente en inligting lê ter insae by die kantoor van die Direkteur, Kamer B206A, 2de Vloer, Blok B, Provinsiale Gebou, Pretoriusstraat, Pretoria, vir 'n tydperk van agt weke na datum hiervan.

Ingevolge artikel 58(6) van die genoemde Ordonnansie moet iedereen wat beswaar wil maak teen die toestaan van die aansoeke of wat begerig is om in die saak gehoor te word of vertoë te rig, die Direkteur skriftelik in kennis stel. Sodanige kennisgewing moet nie later nie as agt weke van die datum van sodanige eerste publikasie in die *Provinsiale Koerant* deur die Direkteur van Plaaslike Bestuur ontvang word.

Alle besware moet in duplo ingedien word en gerig word aan die Direkteur van Plaaslike Bestuur, Privaatsak X437, Pretoria.

E. UYS,
Direkteur van Plaaslike Bestuur.

Pretoria, 2 Julie 1975.

9—16

BYLAE.

Naam van Dorp	Aantal Erwe.	Beskrywing van Grond	Ligging	Verwysingsnommer
Kenleaf Uitbreiding 8 Eienaar: Yota Motors (Edms.) Bpk.	Spesiale Woon : 6 Spesiaal Garage : 1	Hoewe 142, Rand Collieries Kleinhoewes I.R., distrik Brakpan.	Noordwes van en grens aan Van Dykweg. Oos van en grens aan Hoewe 136.	PB. 4-2-2-5399
Bedfordview Uitbreiding 183 Eienaar: African Tubes & Pipes (Pty.) Limited.	Algemene Woon : 1 Munisipaal : 1	Hoewe 192, Geldenhuis Estate Kleinhoewes, distrik Germiston.	Suid van en grens aan Edenvaleweg. Wes van en grens aan Hoewes 183, 377 en Restant van Gedeelte 30 van plaas Rietfontein 63-I.R., noord van en grens aan Gedeelte 4 van Hoewe 205, oos van en grens aan Hoewe 191.	PB. 4-2-2-4074

NOTICE 286 OF 1975.

PROPOSED ESTABLISHMENT OF TOWNSHIPS.

It is hereby notified in terms of section 58(6) of the Town-planning and Townships Ordinance, 1965, that application has been made for permission to establish the townships mentioned in the accompanying Annexure.

The application together with the relevant plans, documents and information, is open for inspection at the office of the Director, Room B206A, 2nd Floor, Block B, Provincial Building, Pretorius Street, Pretoria, for a period of eight weeks from the date hereof.

In terms of section 58(6) of the said Ordinance any person who wishes to object to the granting of the application or who is desirous of being heard or of making representations in the matter, shall communicate in writing with the Director of Local Government. Such communication shall be received by the Director not later than eight weeks from the date of such first publication in the *Provincial Gazette*.

All objections must be lodged in duplicate, and addressed to the Director of Local Government, Private Bag X437, Pretoria.

E. UYS,
Director of Local Government.

Pretoria, 2 July, 1975.

9—16

ANNEXURE.

Name of Township	Erven	Number	Description of Land	Situation	Reference Number
Kenleaf Extension 8 Owner: Yota Motors (Edms.) Bpk.	Special Residential Special Garage	 6 1	Holding 142, Rand Collieries Small Holdings, I.R., District of Brakpan.	North-west of and abuts Van Dyk Road. East of and abuts Holding 136.	PB. 4-2-2-5399
Bedfordview Extension 183. Owner: African Tubes & Pipes (Pty.) Limited.	General Residential Municipal	 1 1	Holding 192, Geldenhuis Estate Small Holdings, district Germiston.	South of and abuts Edenvale Road, west of and abuts Holdings 183, 377 and R.E. of Portion 30 of farm Rietfontein 63-I.R., north of and abuts Portion 4 of Holding 205, and east of and abuts Holding 191.	PB. 4-2-2-4074

KENNISGEWING 307 VAN 1975.

VOORGESTELDE STIGTING VAN DORPE.

Ingevolge artikel 58(6) van die Ordonnansie op Dorpsbeplanning en Dorpe, 1965, word hiermee bekend gemaak dat aansoek gedoen is om toestemming om die dorpe gemeld in meegaande Bylae te stig.

Die aansoek met die betrokke planne, dokumente en inligting lê ter insae by die kantoor van die Direkteur, Kamer B206A, 2de Vloer, Blok B, Provinsiale Gebou, Pretoriusstraat, Pretoria, vir 'n tydperk van agt weke na datum hiervan.

Ingevolge artikel 58(6) van die genoemde Ordonnansie moet iedereen wat beswaar wil maak teen die toestaan van die aansoeke of wat begerig is om in die saak gehoor te word of vertoë te rig, die Direkteur skriftelik in kennis stel. Sodanige kennisgewing moet nie later nie as agt weke van die datum van sodanige eerste publikasie in die *Provinsiale Koerant* deur die Direkteur van Plaaslike Bestuur ontvang word.

Alle besware moet in duplo ingedien word en gerig word aan die Direkteur van Plaaslike Bestuur, Privaatsak X437, Pretoria.

E. UYS,
Direkteur van Plaaslike Bestuur.

Pretoria, 16 Julie 1975.

16—23

BYLAE.

(a) Naam van Dorp en (b) Eienaar(s)	Aantal Erwe	Beskrywing van Grond	Ligging	Verw. No.
(a) Wendywood Uit. 7 (b) Richard Thomas Casson Power	Spesiale Woon : 24 Algemene Woon: 1 Parke : 1	Gedeelte 50 van gedeelte van die plaas Zandfontein No. 42-I.R., distrik Johannesburg.	Oos van en grens aan Sand Rivier en suid van en grens aan Wendywood Uit. 5.	PB. 4-2-2-5397
(a) Vorna Valley Uit. 7 (b) Erich Georg Beck	Spesiale Woon : 71	Resterende Gedeelte van Gedeelte 13 ('n gedeelte van gedeelte) van die plaas Bothasfontein No. 408-J.R., distrik Pretoria.	Wes van en grens aan Gedeelte 32 en noord van en grens aan Vorna Valley Dorp.	PB. 4-2-2-5424
(a) Geluksoord (Kleurlingdorp)	Spesiale Woon : 103 Besigheid : 2 Kerk : 1 Skool : 1 Cum-Kleuterskool: 1 Parke : 2 Ontspanningsaal : 1	Gedeelte 1 van Christiana Dorp- en Dorpsgronde 325-H.O., distrik Christiana.	Suid van en grens aan die Nasionale Pad P 34-6 en noord van Bloemhof-Warrenton Spoorlyn.	PB. 4-2-2-5488
(a) Hesteapark Uit. 3 (b) Saget Park Township (Pty) Ltd (No. 68/12715)	Spesiale Woon : 58 Algemene Woon S/CF Groepsbehuising : 2 Parke : 2	Gedeelte 80 ('n gedeelte van Gedeelte 15) van die plaas Witfontein No. 301-J.R., distrik Pretoria.	Noordoos van en grens aan Provinsiale Pad P76/1 suid van en grens aan Gedeeltes 124 en 15.	PB. 4-2-2-5527
(a) Tzaneen Uit. 22 (b) Sapekoe (Proprietary) Limited	Spesiaal Kantore, Laboratorium, Werkwinkels, Store en Verpakkingsaanleg : 2	Gedeelte 68 ('n gedeelte van Gedeelte 54) en Gedeelte 239 ('n gedeelte van Gedeelte 26) van die plaas Pusela No. 555-L.T., distrik Letaba.	Noordwes van en grens aan Gedeeltes 226 en 1/6 en suidoos van en grens aan Gedeelte 240 van die plaas Pusela No. 555-L.T.	PB. 4-2-2-5517
(a) Beyers Park Uit. 18 (b) Redcor (Proprietary) Limited.	Spesiale Woon : 31	Hoewes 4 en 5 Westwood Kleinhoewes, distrik Boksburg.	Oos van en grens aan Beyerspark Dorp en wes van en grens aan Kirschnerstraat.	PB. 4-2-2-5529

NOTICE 307 OF 1975.

PROPOSED ESTABLISHMENT OF TOWNSHIPS.

It is hereby notified in terms of section 58(6) of the Town-planning and Townships Ordinance, 1965, that application has been made for permission to establish the townships mentioned in the accompanying Annexure.

The application together with the relevant plans, documents and information, is open for inspection at the office of the Director, Room B206A, 2nd Floor, Block B, Provincial Building, Pretorius Street, Pretoria, for a period of eight weeks from the date hereof.

In terms of section 58(6) of the said Ordinance any person who wishes to object to the granting of the application or who is desirous of being heard or of making representations in the matter, shall communicate in writing with the Director of Local Government. Such communication shall be received by the Director not later than eight weeks from the date of such first publication in the *Provincial Gazette*.

All objections must be lodged in duplicate, and addressed to the Director of Local Government, Private Bag X437, Pretoria.

E. UYS,
Director of Local Government.

Pretoria, 16 July, 1975.

16—23

ANNEXURE.

(a) Name of Township and (b) Owner(s)	Number of Erven	Description of Land	Situation	Reference Number
(a) Wendywood Ext. 7 (b) Richard Thomas Casson Power	Special Residential : 24 General Residential : 1 Parks : 1	Portion 50 of portion of the farm Zandfontein No. 42-I.R., district of Johannesburg.	East of and abuts Sand River and south of and abuts Wendywood Ext. 5.	PB. 4-2-2-5397
(a) Vorna Valley Ext. 7 (b) Erich Georg Beck	Special Residential : 71	Remaining Extent of Portion 13 (a portion of portion) of the farm Bothasfontein No. 408-J.R., district of Pretoria.	West of and abuts Portion 32 and north of and abuts Vorna Valley Township.	PB. 4-2-2-5424
(a) Geluksoord (Coloured Township)	Special Residential : 103 Business : 2 Church : 1 School : 1 Crèche : 1 Parks : 2 Recreation Hall: 1	Portion 1 of Christiana Town and Town Lands 325-H.O., district of Christiana.	South of and abuts National Road P34-6 and north of Bloemhof-Warrenton Railway Line.	PB. 4-2-2-5488
(a) Hestea Park Ext. 3 (b) Saget Park Township (Pty) Ltd. (No. 68/12715)	Special Residential : 58 General Residential S/CR Group Housing : 2 Parks : 2	Portion 80 (a portion of Portion 15) of the farm Witfontein No. 301-J.R., district of Pretoria.	North-east of and abuts Provincial Road P76/1 south of and abuts Portions 124 and 15.	PB. 4-2-2-5527
(a) Tzaneen Ext. 22 (b) Sapekoe (Proprietary) (Ltd)	Special Offices, Warehouses, Laboratories, Workshop and Packing Plant : 2	Portion 68 (a portion of Portion 54) and Portion 239 (a portion of Portion 26) of the farm Pusela No. 555-L.T., district of Letaba.	North-west of and abuts Portions 226 and 1/6 and south-east of and abuts Portion 240 of the farm Pusela No. 555-L.T.	PB. 4-2-2-5517
(a) Beyers Park Ext. 18 (b) Redcor (Proprietary) Ltd.	Special Residential : 31	Holdings 4 and 5 Westwood Small Holdings, district of Boksburg.	East of and abuts Beyerspark Township and west of and abuts Kirschner Road.	PB. 4-2-2-5529

KENNISGEWING 302 VAN 1975.

PRETORIA-WYSIGINGSKEMA 255.

Hierby word ooreenkomstig die bepalings van artikel 46 van die Ordonnansie op Dorpsbeplanning en Dorpe, 1965 (soos gewysig) bekend gemaak dat die eienaar, mnre. C. D. of Birnam (North) (Proprietary) Limited en Queta Property Developments (Proprietary) Limited, P/a mnre. Haacke, Sher en Aab, Posbus 174, Pretoria, aansoek gedoen het om Pretoria-dorpsbeplanningskema 1974 te wysig deur die hersonering van 'n gedeelte van Erf 239 en Erwe 240 en 241, geleë op die hoek van Jenning- en Hendrikstraat, dorp Daspoort van —

(a) ('n gedeelte van Erf 239) "Algemene Woon" tot "Staatsdoeleindes" vir die oprigting van 'n poskantoor.

(b) ('n gedeelte van Erf 239) "Algemene Woon" tot "Spesiaal", Gebruikstreek XIV, vir die oprigting van 'n publieke garage, onderworpe aan sekere voorwaardes.

(c) (Erwe 240 en 241) "Algemene Besigheid" tot "Spesiaal" Gebruikstreek XIV vir die oprigting van 'n publieke garage, onderworpe aan sekere voorwaardes.

Verdere besonderhede van hierdie wysigingskema (wat Pretoria-wysigingskema 255 genoem sal word) lê in die kantoor van die Direkteur van Plaaslike Bestuur, Kamer B206A, Provinsiale Gebou, Pretoriusstraat, Pretoria, en in die kantoor van die Stadsklerk van Pretoria ter insae.

Enige beswaar of vertoë teen die aansoek kan te enigertyd binne 'n tydperk van 4 weke vanaf die datum van hierdie kennisgewing aan die Direkteur van Plaaslike Bestuur by bovermelde adres, of Privaatsak X437, Pretoria en die Stadsklerk, Posbus 440, Pretoria, skriftelik voorgelê word.

E. UYS,
Direkteur van Plaaslike Bestuur.

Pretoria, 16 Julie 1975.

PB. 4-9-2-3H-255
16—23

NOTICE 302 OF 1975.

PRETORIA AMENDMENT SCHEME 255.

It is hereby notified in terms of section 46 of the Town-planning and Townships Ordinance, 1965 (as amended) that application has been made by the owner Messrs. C. D. of Birnam (North) (Proprietary) Limited and Queta Property Developments (Proprietary) Limited, C/o Messrs. Haacke, Sher and Aab, P.O. Box 174, Pretoria, for the amendment of Pretoria Town-planning Scheme 1974 by rezoning a portion of Erf 239 and Erven 240 and 241, situate on the corner of Jenning and Hendrik Street, Daspoort Township from —

(a) (A portion of Erf 239) "General Residential" to "Government Purposes" for the erection of a post office.

(b) (A portion of Erf 239) "General Residential" to "Special" Use Zone XIV, for the erection of a public garage, subject to certain conditions.

(c) (Erven 240 and 241) "General Business" to "Special" Use Zone XIV, for the erection of a public garage, subject to certain conditions.

The amendment will be known as Pretoria Amendment Scheme 255. Further particulars of the Scheme are open for inspection at the office of the Town Clerk, Pretoria, and at the office of the Director of Local Government, Room B206A, Provincial Building, Pretorius Street, Pretoria.

Any objection or representations in regard to the application shall be submitted to the Director of Local Government, in writing, at the above address or Private Bag X437, Pretoria, and the Town Clerk, P.O. Box 440, Pretoria, at any time within a period of 4 weeks from the date of this notice.

E. UYS,
Director of Local Government.

Pretoria, 16 July, 1975.

PB. 4-9-2-3H-255
16—23

KENNISGEWING 304 VAN 1975.

WET OP OPHEFFING VAN BEPERKINGS 84 VAN 1967.

Ingevolge artikel 3(6) van bostaande Wet word hiermee kennis gegee dat onderstaande aansoeke deur die Direkteur van Plaaslike Bestuur ontvang is en ter insae lê by Kamer B206A, Provinsiale Gebou, Pretoriusstraat, Pretoria en in die kantoor van die betrokke plaaslike owerheid. Enige beswaar, met volledige redes daarvoor, moet skriftelik by die Direkteur van Plaaslike Bestuur, by bovermelde adres of Privaatsak X437, Pretoria, ingedien word op of voor 13 Augustus 1975.

(1) Die Christelike Vereniging van Suid-Afrika vir die wysiging van die titelvoorwaardes van Hoewe 9, Bloempark Landbouhoewes, distrik Vanderbijlpark ten einde dit moontlik te maak dat die hoewe vir kerk en godsdienstige doeleindes en doeleindes in verband daarmee gebruik kan word, en om 'n kerk op die eiendom op te rig tesame met alle aanverwante geboue.

PB. 4-16-2-63-1

NOTICE 304 OF 1975.

REMOVAL OF RESTRICTIONS ACT 84 OF 1967.

It is hereby notified in terms of section 3(6) of the above Act that the undermentioned applications have been received by the Director of Local Government and are open to inspection at Room B206A, Provincial Building, Pretorius Street, Pretoria and at the office of the relevant local authority. Any objections, with full reasons therefor, should be lodged in writing with the Director of Local Government, at the above address, or Private Bag X437, Pretoria, on or before 13 August, 1975.

(1) Die Christelike Vereniging van Suid-Afrika for the amendment of the conditions of title of Holding 9, Bloempark Agricultural Holdings, district Vanderbijlpark to permit the holding being used for church and religious purposes and purposes in connection therewith and to erect a church together with all related buildings on the property.

PB. 4-16-2-63-1

(2) Hester Jacoba Grove vir:

(a) Die wysiging van titelvoorwaardes van Erf 113, dorp Duncanville, distrik Vereeniging ten einde die erf te kan onderverdeel.

(b) Die wysiging van die Vereeniging-dorpsaanlegskema deur die hersonering van Erf 113, Dorp Duncanville, distrik Vereeniging van "Spesiale Woon" met 'n digtheid van "een Woonhuis per erf" tot "Spesiale Woon" met 'n digtheid "een woonhuis per 10 000 vk. vt.".

Die wysigingskema sal bekend staan as Vereeniging-wysigingskema 1/107.

PB. 4-14-2-369-6

(3) First Consolidated Leasing Corporation Limited vir:

(a) Die wysiging van titelvoorwaardes van Lot 31, dorp Waverley ten einde die lot te kan onderverdeel en meer as een woonhuis op te rig.

(b) Die wysiging van die Pretoria-dorpsaanlegskema deur die hersonering van Lot 31, dorp Waverley, van "Spesiale Woon" met 'n digtheid van "Een woonhuis per erf" tot "Spesiale Woon" met 'n digtheid van "Een woonhuis per 1 500 m²".

Die wysigingskema sal bekend staan as Pretoria-wysigingskema 182.

PB. 4-14-2-1410-16

(2) Hester Jacoba Grove for:

(a) The amendment of the conditions of title of Erf 113, Duncanville Township, district Vereeniging in order to subdivide the erf.

(b) The amendment of the Vereeniging Town-planning scheme by the rezoning of Erf 113, Duncanville Township, district Vereeniging from "Special Residential" with a density of "one Dwelling per erf" to "Special Residential" with a density of "one dwelling per 10 000 sq. ft.".

This amendment scheme will be known as Vereeniging Amendment Scheme 1/107.

PB. 4-14-2-369-6

(3) First Consolidated Leasing Corporation Limited for:

(a) The amendment of the conditions of title of Lot 31, Waverley Township in order to subdivide the lot and erect more than one dwelling thereon.

(b) The amendment of the Pretoria Town-planning Scheme by the rezoning of Lot 31, Waverley Township from "Special Residential" with a density of "One dwelling per erf" to "Special Residential" with a density of "One dwelling per 1 500 m²".

This amendment scheme will be known as Pretoria Amendment Scheme 182.

PB. 4-14-2-1410-16

KENNISGEWING 305 VAN 1975.

RANDBURG-WYSIGINGSKEMA 191.

Hierby word ooreenkomstig die bepalings van artikel 46 van die Ordonnansie op Dorpsbeplanning en Dorpe, 1965, (soos gewysig) bekend gemaak dat die eienaar mnre. Santorini Investments (Proprietary) Limited, Posbus 6456, Johannesburg aansoek gedoen het om Randburg-dorpsaanlegskema 1954 te wysig deur die hersonering van Erwe 862 tot en met 871 begrens deur Oaklaan, Pretoriaweg en Republiekweg van:

(a) (Erwe 862 tot en met 870) "Spesiaal" vir winkels, besigheidspersele, woongeboue, ontspanningsplekke en 'n motorvoertuig diensstasie,

(b) (Erf 871) "Spesiale Besigheid", almal tot "Spesiaal" Gebruikstreek V, vir winkels, besigheidspersele, woongeboue, onderwysplekke, vermaaklikheidsplekke en motorvoertuig diensstasie, onderworpe aan sekere voorwaardes.

Verdere besonderhede van hierdie wysigingskema (wat Randburg-wysigingskema 191 genoem sal word) lê in die kantoor van die Direkteur van Plaaslike Bestuur, Kamer B206A, Provinsiale Gebou, Pretoriusstraat, Pretoria, en in die kantoor van die Stadsklerk van Randburg ter insae.

Enige beswaar of vertoë teen die aansoek kan te eniger tyd binne 'n tydperk van 4 weke vanaf die datum van hierdie kennisgewing aan die Direkteur van Plaaslike Bestuur by bovermelde adres, of Privaatsak X437, Pretoria, en die Stadsklerk, Privaatsak 1, Randburg, skriftelik voorgelê word.

E. UYS,
Direkteur van Plaaslike Bestuur.

Pretoria, 16 Julie 1975.

PB. 4-9-2-132-191
16—23

NOTICE 305 OF 1975.

RANDBURG AMENDMENT SCHEME 191.

It is hereby notified in terms of section 46 of the Town-planning and Townships Ordinance, 1965, (as amended) that application has been made by the owner Messrs. Santorini Investments (Proprietary) Limited, P.O. Box 6456, Johannesburg for the amendment of Randburg Town-planning Scheme 1954 by rezoning Erven 862 up to and including 871 bounded by Oak Avenue, Pretoria Road and Republic Road from:

(a) (Erven 862 up to and including 870) "Special" for shops, business premises, residential buildings, places of recreation and a motor vehicle service station,

(b) (Erf 871) "Special Business" all to "Special" Use Zone V for shops, business premises, residential buildings, places of instruction, places of amusement and a motor vehicle service station, subject to certain conditions.

The amendment will be known as Randburg Amendment Scheme 191. Further particulars of the Scheme are open for inspection at the office of the Town Clerk, Randburg and at the office of the Director of Local Government, Room B206A, Provincial Building, Pretorius Street, Pretoria.

Any objection or representations in regard to the application shall be submitted to the Director of Local Government, in writing, at the above address or Private Bag X437, Pretoria and the Town Clerk, Private Bag 1, Randburg, at any time within a period of 4 weeks from the date of this notice.

E. UYS.
Director of Local Government.

Pretoria, 16 July, 1975.

PB. 4-9-2-132-191
16 — 23

TENDERS

L.W. — Tenders wat voorheen gepubliseer is en waarvan die sluitingsdatum nog nie verstreke is nie, word nie in hierdie kennisgewing herhaal nie. Tenders word normaalweg 3-5 weke voor die sluitingsdatum gepubliseer.

TRANSVAALSE PROVINSIALE ADMINISTRASIE.

TENDERS.

Tenders vir die volgende dienste / voorrade / verkope word ingewag. (Tensy dit in die uiteensetting anders aangegee word, word tenders vir voorrade bedoel):—

TENDERS

N.B. — Tenders previously published and where the closing dates have not yet passed, have not bee repeated in this notice. Tenders are normally published 3-5 weeks before the closing date.

TRANSVAAL PROVINCIAL ADMINISTRATION.

TENDERS.

Tenders are invited for the following services / supplies / sales. (Unless otherwise indicated in the description tenders are for supplies):—

Tender No.		*Beskrywing van Diens / Description of Service*	*Sluitingsdatum / Closing Date*
H.A.	2/37/75	Generaal De la Rey-gedenkhospitaal: Röntgenstraaleenheid / General De la Rey Memorial Hospital: X-Ray Unit	22/8/1975
H.A.	2/38/75	Nic. Bodenstein-hospitaal: Röntgenstraaleenheid / Nic. Bodenstein Hospital: X-Ray Unit	22/8/1975
H.A.	2/39/75	Johannesburgse Hospitaal: Röntgenstraaleenheid / Johannesburg Hospital: X-Ray Unit	22/8/1975
H.A.	2/40/75	Johannesburgse Hospitaal: Kolonoskoop / Johannesburg Hospital: Colonoscope	22/8/1975
H.A.	1/11/75	Laboratorium- en aptekersglasware, rubber, lateks, plastiek en allerlei / Laboratory and dispensary glassware, rubber, latex, plastics and sundries	22/8/1975
H.A.	1/12/75	Mobiele Röntgenstraaleenhede vir gebruik in T.P.A.-hospitale / Mobile X-Ray Units for use in T.P.A. Hospitals	22/8/1975
H.A.	1/13/75	Wegdoenspuite en -naalde / Disposable syringes and needles	22/8/1975
H.A.	1/14/75	Hout- en metaalkrukke en krukskoene / Wooden and metal crutches and crutchshoes	22/8/1975
H.A.	1/15/75	Suigapparaat vir gebruik in siekesaal en teater / Suction apparatus for ward and theatre use	22/8/1975
P.F.T.	12/75	Sedan-karre, Stasiewaens en Passasiersvoertuie / Sedan Cars, Station Wagons and Passenger Vehicles	19/9/1975
P.F.T.	13/75	Glasveselboot vir Lydenburg / Fibre Glass Boat for Lydenburg	22/8/1975
R.F.T.	145/75	Houtwerkmasjinerie / Woodworking machinery	22/8/1975
T.O.D.	104C/75	Houtmeubels vir skole / Wooden furniture for schools	22/8/1975
T.O.D.	119E/75	Kollator / Collator	22/8/1975
W.F.T.B.	337/75	Afrikaanse Hoër Seunskool, Pretoria: Algehele herstelwerk en opknapping van skool en koshuis / Entire repairs and renovation to school and hostel	15/8/1975
W.F.T.B.	338/75	Laerskool Blyvooruitsig: Algehele opknapping, asook verskeie kleinere werke / Entire renovation as well as various minor works	15/8/1975
W.F.T.B.	339/75	Hoërskool Langenhoven, Pretoria: Veranderings / Alterations. Item 1043/74	15/8/1975
W.F.T.B.	340/75	Laerskool Middelburg (Uitbreiding 4): Oprigting / Erection. Item 1016/73	29/8/1975
W.F.T.B.	341/75	Laerskool President, Klerksdorp: Algehele herstelwerk en opknapping / Entire repairs and renovation	15/8/1975
W.F.T.B.	342/75	Vereenigingse Hospitaal, Blanke-afdeling: Algehele opknapping / Vereeniging Hospital, European section: Entire renovation	15/8/1975

BELANGRIKE OPMERKINGS.

1. Die betrokke tenderdokumente, met inbegrip van die amptelike tendervorms van die Administrasie, is op aanvraag by die onderstaande adresse verkrygbaar. Sodanige dokumente asmede enige tender/kontrakvoorwaardes wat nie in die tenderdokumente opgeneem is nie, is ook by die genoemde adresse vir inspeksie verkrygbaar:

Tender verwysing	Posadres te Pretoria	Kantoor in Nuwe Provinsiale Gebou, Pretoria			
		Kamer No.	Blok	Verdieping	Foon Pretoria
HA 1	Direkteur van Hospitaaldienste, Privaatsak X221.	A739	A	7	48-9251
HA 2	Direkteur van Hospitaaldienste, Privaatsak X221.	A739	A	7	48-9401
HB	Direkteur van Hospitaaldienste, Privaatsak X221.	A723	A	7	48-9202
HC	Direkteur van Hospitaaldienste, Privaatsak X221.	A728	A	7	48-9206
HD	Direkteur van Hospitaaldienste, Privaatsak X221.	A730	A	7	48-0354
PFT	Provinsiale Sekretaris (Aankope en Voorrade), Privaatsak X64.	A1119	A	11	48-0924
RFT	Direkteur, Transvaalse Paaiedepartement, Privaatsak X197.	D307	D	3	48-0530
TOD	Direkteur, Transvaalse Onderwysdepartement, Privaatsak X76.	A549	A	5	48-0651
WFT	Direkteur, Transvaalse Werkedepartement, Privaatsak X228.	C111	C	1	48-0675
WFTB	Direkteur, Transvaalse Werkedepartement, Privaatsak X228.	C219	C	2	48-0306

2. Die Administrasie is nie daartoe verplig om die laagste of enige tender aan te neem nie en behou hom die reg voor om 'n gedeelte van 'n tender aan te neem.

3. In die geval van iedere W.F.T.B.-tender moet die tenderaar 'n deposito van R4 stort alvorens hy van die tenderdokumente voorsien sal word. Sodanige deposito moet in kontantgeld wees, 'n tjek deur die bank geparafeer of 'n departementele legorderkwitansie (R10). Genoemde depositobedrag sal terugbetaal word as 'n *bona fide*-inskrywing van die tenderaar ontvang word of as die tenderdokumente, met inbegrip van planne, spesifikasies en hoeveelheidslyste, binne 14 dae na die sluitingsdatum van die tenderaar teruggestuur word na die betrokke adres in opmerking 1 hierbo aangetoon.

4. Alle tenders moet op die amptelike tendervorm van die Administrasie voorgelê word.

5. Iedere inskrywing moet in 'n afsonderlike verseëlde koevert ingedien word, geadresseer aan die Voorsitter, Die Transvaalse Provinsiale Tenderraad, Posbus 1040, Pretoria, en moet duidelik van die opskrif voorsien wees ten einde die tenderaar se naam en adres aan te toon asook die nommer, beskrywing en sluitingsdatum van die tender. Inskrywings moet teen 11 vm. op die sluitingsdatum hierbo aangetoon, in die Voorsitter se hande wees.

6. Indien inskrywings per hand ingedien word, moet hulle teen 11 vm. op die sluitingsdatum in die Formele Tenderbus geplaas wees by die navraagkantoor in die voorportaal van die nuwe Provinsiale Gebou by die hoofingang aan Pretoriusstraat se kant (naby die hoek van Bosmanstraat), Pretoria.

C. W. Grunow, Voorsitter, Transvaalse Provinsiale Tenderraad (Tvl.), Pretoria, 9 Julie 1975.

IMPORTANT NOTES.

1. The relative tender documents including the Administration's official tender forms, are obtainable on application from the relative address indicated below. Such documents and any tender/contract conditions not embodied in the tender documents are also available for inspection at the said address:

Tender Ref.	Postal address, Pretoria	Office in New Provincial Building, Pretoria			
		Room No.	Block	Floor	Phone Pretoria
HA 1	Director of Hospital Services, Private Bag X221.	A739	A	7	48-9251
HA 2	Director of Hospital Services, Private Bag X221.	A739	A	7	48-9401
HB	Director of Hospital Services, Private Bag X221.	A723	A	7	48-9202
HC	Director of Hospital Services, Private Bag X221.	A728	A	7	48-9206
HD	Director of Hospital Services, Private Bag X221.	A730	A	7	48-0354
PFT	Provincial Secretary (Purchases and Supplies) Private Bag X64.	A1119	A	11	48-0924
RFT	Director, Transvaal Roads Department, Private Bag X197.	D307	D	3	48-0530
TED	Director, Transvaal Education Department, Private Bag X76.	A549	A	5	48-0651
WFT	Director Transvaal Department of Works, Private Bag X228.	C111	C	1	48-0675
WFTB	Director Transvaal Department of Works, Private Bag X228.	C219	C	2	48-0306

2. The Administration is not bound to accept the lowest or any tender and reserves the right to accept a portion of a tender.

3. In the case of each W.F.T.B. tender the tenderer must pay a deposit of R4 before he will be supplied with the tender documents. Such deposit must be in the form of cash, a bank initialled cheque, or a department standing deposit receipt (R10). The said deposit will be refunded if a *bona fide* tender is received from the tenderer or if the tender documents including plans, specifications and bills of quantities are returned by the tenderer within 14 days after the closing date of the tender to the relative address shown in note 1 above.

4. All tenders must be submitted on the Administration's official tender forms.

5. Each tender must be submitted in a separate sealed envelope addressed to the Chairman, Transvaal Provincial Tender Board, P.O. Box 1040, Pretoria, and must be clearly superscribed to show the tenderer's name and address, as well as the number, description and closing date of the tender. Tenders must be in the hands of the Chairman by 11 a.m. on the closing date indicated above.

6. If tenders are delivered by hand, they must be deposited in the Formal Tender Box at the Enquiry Office in the foyer of the New Provincial Building, at the Pretorius Street main entrance (near Bosman Street corner), Pretoria, by 11 a.m. on the closing date.

C. W. Grunow, Chairman, Transvaal Provincial Tender Board (Tvl.), Pretoria, 9 July, 1975.

Plaaslike Bestuurskennisgewings
Notices By Local Authorities

STADSRAAD VAN ALBERTON.

TUSSENTYDSE WAARDERINGSLYS VIR DIE TYDPERK 1 MAART 1974 TOT 7 FEBRUARIE 1975.

Hiermee word bekend gemaak dat die Waarderingshof aangestel deur die Stadsraad van Alberton om die Tussentydse Waarderingslys vir die tydperk 1 Maart 1974 tot 7 Februarie 1975 en besware daarteen te oorweeg, sy ondersoek en oorweging van genoemde lys en besware voltooi het en dat sodanige lys gesertifiseer is en van bindende krag sal wees vir alle betrokke partye wat nie binne een maand vanaf datum van die eerste publikasie van hierdie kennisgewing appelleer teen die beslissing van die Waarderingshof op die wyse bepaal by die Plaaslike-Bestuur-Belastingordonnansie No. 20 van 1933, soos gewysig.

ADV. T. H. VAN REENEN,
President.

Munisipale Kantoor,
Alberton.
9 Julie 1975.
Kennisgewing No. 59/1975.

TOWN COUNCIL OF ALBERTON.

INTERIM VALUATION ROLL FOR THE PERIOD 1 MARCH, 1974 TO 7 FEBRUARY, 1975.

Notice is hereby given that the Valuation Court appointed by the Town Council of Alberton, to consider the Interim Valuation Roll for the period 1 March, 1974 to 7 February, 1975, and objections thereto has completed its consideration of the said roll and objections and that the same has been duly certified and will become fixed and binding on all parties concerned who shall not within one month from the date of the first publication of this notice appeal against the decision of the Valuation Court in the manner provided in the Local Authorities Rating Ordinance, No. 20 of 1933, as amended.

ADV. T. H. VAN REENEN,
President.

Municipal Offices,
Alberton,
9 July, 1975.
Notice No. 59/1975.

498—9—16

STADSRAAD VAN ERMELO.

ALGEMENE EN TUSSENTYDSE WAARDERINGSLYSTE.

Kennis geskied hiermee dat die algemene en tussentydse waarderingslyste wat op 1 Julie 1975 vir die Ermelose Munisipale gebied in werking tree, voltooi is en ooreenkomstig artikel 14 van die Plaaslike Bestuur Belastingordonnansie, 1933, soos gewysig, gesertifiseer is en dat dit vasgestel en bindend gemaak sal word op alle partye wat nie binne een maand vanaf die datum van eerste publikasie van hierdie kennisgewing, teen die beslissing van die Waarderingshof, en die wyse soos in die genoemde Ordonnansie voorgeskryf, geappelleer het nie.

Die genoemde lê ter insae by die kantoor van die Stadstesourier, Stadhuis, Kerkstraat, Ermelo.

ADV. M. MENTZ,
President van die Hof.

9 Julie 1975.
Kennisgewing No. 40/75.

TOWN COUNCIL OF ERMELO.

GENERAL VALUATION AND INTERIM VALUATION ROLLS.

Notice is hereby given that the general and interim Valation Rolls which will come into effect as from the 1st July, 1975, for the Ermelo Municipal area, have been completed and have been certified in accordance with the Provisions of section 14 of the Local Authority Rating Ordinance, 1933, as amended, and that the said rolls will become fixed and binding upon all parties who shall not have appealed within one month from the date of the first publication of this notice against the decision of the Valuation Court, in the manner prescribe in the said Ordinance.

The said will be open for inspection at the office of the Town Treasurer, Town Hall, Church Street, Ermelo.

ADV. M. MENTZ,
President of the Court.

9 July, 1975.
Notice No. 40/75.

510—9—16

DORPSRAAD VAN LESLIE.

WAARDASIELYS.

Hiermee word bekend gemaak dat die Dorpsraad voornemens is om aansoek by die Administrateur te doen om die bepalings van artikel 5(2) van die Plaaslike Bestuur-Belastingsordonnansie, 1933, op Leslie van toepassing te maak en 'n waardering van alle belasbare eiendomme binne die munisipaliteit, gedurende 1976 te laat doen met inwerkingtreding van 18 Julie 1976.

Enigiemand wat beswaar wil aanteken teen die Raad se voorneme moet dit skriftelik by die Stadsklerk doen.

PAUL BREYTENBACH,
Stadsklerk.

Stadskantore,
Posbus 200,
Leslie.
9 Julie 1975.
Kennisgewing No. 5/1975.

TOWN COUNCIL OF LESLIE.

VALUATION ROLL.

Notice is hereby given that the Council intends requesting the Administrator to apply the provisions of section 5(2) of the Local Authorities Rating Ordinance, 1933, to Leslie, and to undertake a valuation of all rateable property within the municipality during 1976 with effect as from the 18th July, 1976.

Any person desiring to record his objection to the Council's proposal, must do so in writing to the Town Clerk.

PAUL BREYTENBACH,
Town Clerk,

Municipal Offices,
P.O. Box 200,
Leslie.
9 July, 1975.
Notice No. 5/1975.

522—9—16—23

TRANSVAALSE RAAD VIR DIE ONTWIKKELING VAN BUITESTEDELIKE GEBIEDE.

WAARDERINGSLYS VIR DIE PLAASLIKE GEBIEDSKOMITEE VAN LETSITELE.

Kennisgewing geskied hiermee ooreenkomstig die bepalings van artikel 14 van die Plaaslike-Bestuur-Belastingordonnansie, 1933, dat die algemene waarderingslys vir die Plaaslike Gebiedskomitee van Letsitele voltooi en gesertifiseer is en dat dit vasgestel en bindend gemaak sal word op alle betrokke partye wat nie voor 11 Augustus 1975, teen die beslissing van die Waarderingshof, op die wyse soos in die genoemde Ordonnansie voorgeskryf, geappelleer het nie.

Op gesag van die President van die Waarderingshof.

T. G. NIENABER,
Klerk van die Waarderingshof.

Posbus 1341,
Pretoria.
0001
9 Julie 1975.
Kennisgewing No. 106/1975.

TRANSVAAL BOARD FOR THE DEVELOPMENT OF PERI-URBAN AREAS.

VALUATION ROLL FOR LETSITELE LOCAL AREA COMMITTEE.

Notice is given hereby in accordance with the provisions of section 14 of the Local Authorities Rating Ordinance, 1933 that the General Valuation Roll for the area of the Letsitele Local Area Committee has been completed and certified and that the said roll shall become fixed and binding upon all parties concerned who shall not have appealed before 11th August 1975, against the decision of the Valuation Court in the manner prescribed in the said Ordinance.

By order of the President of the Valuation Court.

T. G. NIENABER,
Clerk of the Valuation Court.
P.O. Box 1341,
Pretoria.
0001
9 July, 1975.
Notice No. 106/1975.

531—9—16

STADSRAAD VAN SANDTON.

WAARDERINGSLYS.

Kennis geskied hiermee dat die Algemene Waarderingslys vir die tydperk 1975/78 vir die Sandtonse Munisipale gebied voltooi is en ooreenkomstig artikel 14 van die Plaaslike-Bestuur-Belasting-Ordonnansie, 1933, gesertifiseer is, en dat dit vasgestel en bindend gemaak sal word op alle partye wat nie binne een kalendermaand vanaf die datum van die eerste publikasie van hierdie kennisgewing, teen die beslissing van die Waarderingshof, op die wyse soos in genoemde Ordonnansie voorgeskryf, geappelleer het nie.

P. W. A. STRYDOM,
Waarnemende President van die Hof.
Posbus 78001,
Sandton.
9 Julie 1975.
Kennisgewing No. 44/1975.

TOWN COUNCIL OF SANDTON.

VALUATION ROLL.

Notice is hereby given that the General Valuation Roll for the period 1975/78 for the Sandton Municipal area has been completed and has been certified in accordance with the provisions of section 14 of the Local Authorities Rating Ordinance, 1933, and that the said roll shall become fixed and binding upon all parties who shall not have appealed within one month from the date of the first publication of this notice against the decision of the Valuaton Court, in the manner prescribed in the said Ordinance.

P. W. A. STRYDOM,
Acting President of the Court.
P.O. Box 78001,
Sandton.
9 July, 1975.
Notice No. 44/1975.

540—9—16

MUNISIPALITEIT SCHWEIZER-RENEKE.

DRIEJAARLIKSE WAARDERINGSLYS 1975/78.

Kennis geskied hiermee dat die Waarderingslys soos op 1 Julie 1975, vir die Munisipale gebied van Schweizer-Reneke voltooi is en ooreenkomstig artikel 14 van die Plaaslike-Bestuur-Belastingsordonnansie, 1933, gesertifiseer is en dat dit vasgestel en bindend gemaak sal word op alle partye wat nie binne een kalendermaand vanaf die datum van die eerste publikasie van hierdie kennisgewing, teen die beslissing van die Waarderingshof, en die wyse soos in genoemde Ordonnansie voorgeskryf, geappelleer het nie.

H. P. G. OERTEL,
President van die Waarderingshof.
Munisipale Kantore,
Posbus 5,
Schweizer-Reneke.
9 Julie 1975.
Kennisgewing No. 17/75.

SCHWEIZER-RENEKE MUNICIPALITY

TRIENNIAL VALUATION ROLL 1975/78.

Notice is hereby given that the Valuation Roll as at 1st July, 1975, for the Municipal area of Schweizer-Reneke has been completed and has been certified in accordance with the provisions of section 14 of the Local Authorities Rating Ordinance, 1933, and that the said roll shall become fixed and binding upon all parties who shall not have appealed within one month from the date of the first publication of this notice against the decision of the Valuation Court, in the manner prescribed in the said Ordinance.

H. P. G. OERTEL,
President of the Valuation Court.
Municipal Offices,
P.O. Box 5,
Schweizer-Reneke.
9 July, 1975.
Notice No. 17/75.

541—9—16

STADSRAAD VAN ALBERTON.

WYSIGING VAN ELEKTRISITEITS-VERORDENINGE.

Ingevolge die bepalinge van artikel 96 van die Ordonnansie op Plaaslike Bestuur, 1939, soos gewysig, word hiermee bekend gemaak dat die Stadsraad van Alberton sy Elektrisiteitsverordeninge, afgekondig by Administrateurskennisgewing No. 1475 van 30 Augustus 1972, gewysig het.

Die algemene strekking van hierdie wysiging is die verhoging van die vorderings vir die lewering van elektrisiteit vir Nywerheidsdoeleindes.

Afskrifte van hierdie wysiging lê ter insae by die kantoor van die Raad vir 'n tydperk van veertien dae vanaf die datum van publikasie hiervan.

Enige persoon wat beswaar teen genoemde wysiging wens aan te teken moet dit skriftelik binne 14 dae na die datum van publikasie van hierdie kennisgewing in die Provinsiale Koerant by die ondergetekende doen.

A. G. LÖTTER,
Stadsklerk.
Munisipale Kantoor,
Alberton.
16 Julie 1975.
Kennisgewing No. 61/1975.

TOWN COUNCIL OF ALBERTON.

AMENDMENT TO ELECTRICITY BY-LAWS.

Notice is hereby given in terms of the provisions of section 96 of the Local Government Ordinance, 1939, as amended, that the Town Council of Alberton has amended its Electricity By-laws published under Administrator's Notice No. 1475 of 30 August 1972.

The general purport of this amendment is to increase the charges for the supply of electricity for Industrial purposes.

Copies of this amendment are open for inspection at the office of the Council for a period of 14 days from the date of publication hereof.

Any person who desires to record his objection to the said amendment must do so in writing to the undermentioned within fourteen days after the date of publication of this notice in the Provincial Gazette.

A. G. LÖTTER,
Town Clerk.
Municipal Offices,
Alberton.
16 July, 1975.
Notice No. 61/1975.

552—16

STADSRAAD VAN BRITS.

EIENDOMSBELASTING: 1975/76.

Kennis word hiermee gegee ingevolge die bepalings van artikel 24 van die Plaaslike Bestuur-Belastingordonnansie, No. 20 van 1933, soos gewysig, dat die volgende eiendomsbelasting ingevolge artikel 18 van genoemde Ordonnansie gehef word op die terreinwaardes van alle belasbare eiendom geleë binne die munisipale gebied van Brits vir die boekjaar 1 Julie 1975 tot 30 Junie 1976, soos op Waarderingslys aangetoon:

(a) (i) 'n Oorspronklike belasting van 0,5c (nul komma vyf sent) in die Rand op die terreinwaarde van grond;

(ii) 'n Addisionele belasting van 2,5c (twee komma vyf sent) in die Rand op die terreinwaarde van grond.

(b) Onderworpe aan die goedkeuring van die Administrateur ingevolge artikel 18(5) van die Plaaslike Bestuur-Belastingordonnansie No. 20 van 1933, soos gewysig, 'n verdere addisionele belasting van 1,5c (een komma vyf sent) in die Rand op die terreinwaarde van grond.

Die belasting soos hierbo uiteengesit word verskuldig op 1 Julie 1975 maar is betaalbaar in twaalf (12) gelyke maandelikse paaiemente, die eerste paaiement is betaalbaar voor of op 25 Julie 1975 en daarna maandeliks voor of op die 25ste dag van elke daaropvolgende maand tot 25 Junie 1976.

Indien die belasting hierby gehef nie op die betaaldatums soos hierbo genoem, betaal word nie, word 'n boeterente ingevolge artikel 25(3) van die Plaaslike Bestuur Belastingordonnansie van 8% (agt persent) per jaar of die maksimum koers soos van tyd tot tyd deur gemelde Ordonnansie bepaal, gehef.

A. J. BRINK,
Stadsklerk.
Munisipale Kantoor,
Posbus 106,
Brits.
16 Julie 1975.
Kennisgewing No. 27/1975.

TOWN COUNCIL OF BRITS.

ASSESSMENT RATES: 1975/76.

Notice is hereby given in terms of section 24 of the Local Authorities Rating Ordinance, No. 20 of 1933, as amended, that the following assessment rates are levied in terms of section 18 of the mentioned Ordinance on the site value of rateable properties within the municipal area of Brits, for the financial year 1st July, 1975 to 30th June, 1976 as appearing on the Valuation Roll:

(a) (i) An original rate of 0,5c (nil comma five cents) in the Rand on the

site value of land;

(ii) An additional rate of 2,5c (two comma five cents) in the Rand on the site value of land.

(b) Subect to the approval of the Administrator in terms of section 18(5) of the Local Auhorities Rating Ordinance No. 20 of 1933, as amended, a further additional rate of 1,5c (one comma five cents) in the Rand on the site value of land.

The rates imposed as set out above, shall become due on the 1st July 1975, but shall be payable in twelve (12) equal instalments, the first instalment payable on or before the 25th July 1975 and thereafter monthly on or before the 25th day of every following month, until 25th June, 1976.

If the rates hereby imposed are not paid on the dates specified above, penalty interest will be charged at a rate of 8% (eight per cent) per annum or the maximum rate as prescribed in the mentioned Ordinance.

A. J. BRINK,
Town Clerk.

Municipal Offices,
P.O. Box 106,
Brits.
16 July, 1975.
Notice No. 27/1975.

553—16

BALFOUR DORPSRAAD.

PERMANENTE SLUITING VAN GEDEELTE VAN PAULSTRAAT.

Kennisgewing geskied hiermee ingevolge artikel 67 van Ordonnansie No. 17 van 1939, soos gewysig, dat die Dorpsraad van Balfour van voorneme is, om, onderhewig aan die goedkeuring van sy Edele die Administrateur van Transvaal, die gedeelte van Paulstraat gelee tussen Gedeelte 1 van Erf 1812 en die Restant van Erf 1812 te sluit.

'n Plan wat die gedeelte van die straat aantoon wat die Dorpsraad van Balfour van voornemens is om te sluit, sal gedurende gewone kantoorure in die kantoor van die Stadsklerk ter insae lê.

Enigel persoon wat beswaar teen die voorgestelde sluiting wil aanteken of enigeen wie skadevergoeding wil eis, moet sy beswaar of eis binne sestig (60) dae vanaf die datum van publikasie, d.i. 15 September 1975, skriftelik by die ondergetekende indien.

M. J. STRYDOM,
Stadsklerk.

Munisipale Kantore,
Balfour, Tvl.
16 Julie 1975.
Kennisgewing No. 18/1975.

BALFOUR VILLAGE COUNCIL.

PERMANENT CLOSING OF PORTION OF PAUL STREET.

Notice is hereby given, in terms of section 67 of Ordinance No. 17 of 1939, as amended, that the Village Council of Balfour intends, subject to the approval of his Honour the Administrator of the Transvaal, to close the portion of Paul Street situate between Portion 1 of Erf 1812 and the Remaining portion of Erf 1812.

A plan showing the portion of the street to be closed, is open for inspection during normal office hours at the office of the Town Clerk.

Any person who has any objection to the closing, or who will have any claim for compensation, if such closing is carried out, must lodge his objection or claim in writing, to the undersigned, within sixty (60) days, from date of publication hereof, which is 15th September, 1975.

M. J. STRYDOM,
Town Clerk.

Municipal Offices,
Balfour, Tvl.
16 July, 1975.
Notice No. 18/1975.

554—16

STADSRAAD VAN BARBERTON.

WYSIGING VAN VERORDENINGE.

Daar word hiermee ingevolge artikel 96 van die Ordonnansie op Plaaslike Bestuur 1939, soos gewysig, bekend gemaak dat die Stadsraad voornemens is om die volgende verordeninge te wysig:

1. Elektrisiteitsverordeninge:

Om die bestaande toeslag van 6,9% op alle Elektrisiteitstariewe met 'n verdere 12% te verhoog.

2. Watervoorsieningsverordeninge:

Deur 'n toeslag van 12% op alle watervoorsieningstariewe te hef.

Afskrifte van hierdie wysigings lê ter insae in diel kantoor van die Klerk van die Raad tydens gewone kantoorure vir 'n tydperk van 14 dae na datum van publikasie van hierdie kennisgewing.

Enige persoon wat beswaar teen die voorgestelde wysigings wil aanteken moet sy beswaar skriftelik by die ondergetekende indien binne 14 dae na datum van publikasie van hierdie kennisgewing in die Provinsiale Koerant.

L. E. KOTZÉ,
Stadsklerk.

Munisipale Kantoor,
Barberton.
16 Julie 1975.
Kennisgewing No. 40/1975.

TOWN COUNCIL OF BARBERTON.

AMENDMENTS TO BY-LAWS.

It is hereby notified in terms of section 96 of the Local Government Ordinance, 1939, as amended, that the Council intends amending the following By-laws:

1. Electricity By-laws:

To increase the present surcharge of 6,9% on all electricity tariffs with a further 12%.

2. Water Supply By-laws:

To provide for a surcharge of 12% on all the water supply tariffs.

Copies of the proposed amendments are open for inspection at the office of the Clerk of the Council during normal office hours for a period of 14 days after date of publication of this notice. Any person who wishes to object to the proposed amendments should lodge his objection in writing with the undersigned within fourteen days of publication of this notice in the Provincial Gazette.

L. E. KOTZÉ,
Town Clerk.

Municipal Offices,
Barberton.
16 July, 1975.
Notice No. 40/1975.

555—16

STADSRAAD VAN BETHAL.

EIENDOMSBELASTING 1975/76.

Kennis word gegee dat die Stadsraad van Bethal kragtens die bepalings van Artikel 18 van die Plaaslike Bestuurs-Belasting Ordonnansie No. 20 van 1933, soos gewysig, die volgende belastings opgelê het vir die boekjaar 1 Julie 1975 tot 30 Junie 1976 op die terreinwaarde van alle belasbare eiendom binne die Munisipale gebied, soos dit in die waarderingslys verskyn, opgemaak soos volg:

1. 'n Oorspronklike belasting van 'n halwe sent (½c) in die rand (R1) op die terreinwaarde van grond.

2. 'n Addisionele belasting van twee en 'n halwe sent (2½c) in die rand (R1) op die terreinwaarde van grond.

3. 'n Verdere addisionele belasting van drie komma vyf sent (3,5c) in die rand (R1) op die terreinwaarde van grond.

Die belastings is in twee gelyke halfjaarlikse paaiemente betaalbaar, die eerste helfte waarvan op 15 September 1975 en die saldo wat voor of op 15 Januarie 1976 betaalbaar is.

Alle betalings wat na bovermelde datums verskuldig is, sal rente dra teen 8% per jaar.

16 Julie 1975.
Kennisgewing No. 25/7/75.

TOWN COUNCIL OF BETHAL.

ASSESSMENT RATES 1975/76.

Notice is hereby given that the Bethal Town Council has, in terms of section 18 of the Local Authorities Rating Ordinance, No. 20 of 1933 as amended, imposed the following rates on the site value of all rateable property within the Municipal Area, as appearing in the Valuation Roll, for the financial year 1st July, 1975 to the 30th June, 1976.

1. An original rate of a half cent (½c) in the Rand (R1) on the site value of all land.

2. An additional rate of two and a half cent (2½c) in the Rand (R1) on the site value of all land.

3. A further additional rate of three comma five cent (3,5c) in the Rand (R1) on the site value of all land.

The aforesaid rates may be paid in two half-yearly instalments, the first half of which shall be payable on the 15th September, 1975 and the balance on or before the 15th January, 1976.

All rates due after the abovementioned dates, shall bear interest at the rate of 8% per annum.

16 July, 1975.
Notice No. 25/7/75.

556—16

STADSRAAD VAN BETHAL.

WYSIGING VAN VERORDENINGE.

Kennis word gegee, ingevolge die bepalings van artikel 96 van die Ordonnansie op Plaaslike Bestuur, 1939 (Ordonnansie 17 van 1939), soos gewysig, dat die Stadsraad van voorneme is om die volgende Verordeninge te wysig, soos hieronder uiteengesit, naamlik:—

1. Dat die Watervoorsieningsverordeninge, afgekondig by Administrateurskennisgewing 1044 van 19 November 1952, soos gewysig, verder gewysig word deur onder die tarief van gelde die basiese heffing en die verbruikersheffing van water te verhoog.

2. Dat die Standaard Elektrisiteitsverordeninge, afgekondig by Administrateurskennisgewing 30 van 2 Januarie 1974, soos gewysig, verder gewysig word deur onder die tarief van gelde, die basiese heffing vir verbruik van elektrisiteit en onder diverse heffings die addisionele heffing te verhoog.

3. Dat die Sanitêre en Vullisverwyderingstarief, afgekondig by Administrateurskennisgewing 860 van 30 Junie 1971, soos gewysig, verder gewysig word deur die tariewe op huishoudelike dienste, besigheidsdienste spesiale verwyderings en nagvuilverwyderings te verhoog.

4. Dat die Riolerings- en Loodgieters-verordeninge, afgekondig by Administrateurskennisgewing 1061 van 5 Desember 1971 en op Bethal van toepassing gemaak by Administrateurskennisgewing 237 van 27 Maart 1957, soos gewysig, verder gewysig word deur die rioleringstariewe onder bylae C asook die vorderingsformule te verhoog.

5. Dat die Verordeninge betreffende die Huur van Sale, afgekondig by Administrateurskennisgewing 97 van 28 Januarie 1970, soos gewysig, verder gewysig word deur onder die tarief van gelde (bylae B) die tariefindelings te verhoog.

6. Dat die Verkeersverordeninge en regulasies, afgekondig by Administrateurskennisgewing 243 van 21 Maart 1951, soos gewysig, verder gewysig word deur onder die tarief van Lisensiegelde, die fietslisensiegelde en voertuiglisensiegelde te verhoog.

Die voorgestelde wysigings lê ter insae by Kamer 9, Munisipalekantore, Bethal en skriftelike vertoë oor en/of besware teen die voorgestelde wysigings, moet die Stadsklerk, Posbus 3, Bethal voor of op 30 Julie 1975 bereik.

16 Julie 1975.
Kennisgewing No. 26/7/75.

TOWN COUNCIL OF BETHAL.

AMENDMENT OF BY-LAWS.

In terms of the provisions of section 96 of the Local Government Ordinance, 1939 (Ordinance 17 of 1939), as amended, notice is given that the Town Council intends amending the following By-laws, as set out hereunder:—

1. That the Water Supply By-laws, published by Administrator's Notice 1044 of 19th November 1952, as amended, be further amended by increasing the basic charge and consumers charge of water, under the tariff of charges.

2. That the Standard Electricity By-laws, published by Administrator's Notice 30 of 2nd January, 1974, as amended, be further amended by increasing the basic charge on consumption of electricity and the additional charge under sundry charges of the tariff of charges.

3. That the Sanitary and Refuse Removals Tariff, published by Administrator's Notice 860 of 30th June, 1971, as amended, be further amended by increasing the tariffs on domestic services, business services, special removals and removal of night-soil.

4. That the Drainage and Plumbing By-laws, published by Administrator's Notice 1061 of 5th December 1971 and made applicable to Bethal by Administrator's Notice 237 of 27th March, 1957, as amended, be further amended by increasing the drainage tariffs under Schedule C, as well as the charge formula.

5. That the By-laws governing the Hire of Halls, published by Administrator's Notice 97 of 28th January, 1970, as amended, be further amended by increasing the tariff classification under the Tariff of the Charges (Schedule B).

6. That the Road Traffic By-laws and Regulations, published by Administrator's Notice 243 of 21st March, 1951, as amended, be further amended by increasing the licence fee for cycles and vehicles under the Tariff of Licence Fees.

The proposed amendments lie open for inspection at Room 9, Municipal Offices, Bethal and written representations about or objections against the proposed amendments should reach the Town Clerk, P.O. Box 3, Bethal on or before 30th July, 1975.

16 July, 1975.
Notice No. 26/7/75.

557—16

STADSRAAD VAN BOKSBURG.

WYSIGING VAN SANITÊRE EN VULLISVERWYDERINGSVERORDENINGE.

Daar word ingevolge die bepalings van artikel 96 van die Ordonnansie op Plaaslike Bestuur No. 17 van 1939, soos gewysig, bekend gemaak dat die Stadsraad van Boksburg van voorneme is om die bogenoemde verordeninge afgekondig by Administrateurskennisgewing 664 van 24 Junie 1970, soos gewysig, verder te wysig deur die bestaande tarief van gelde te verhoog.

Die voorgestelde wysiging lê vanaf datum hiervan tot en met 31 Julie 1975 in Kamer 7, Eerste Verdieping, Stadhuis, Boksburg, ter insae, en enige persoon wat teen die voorgestelde wysiging beswaar wil opper, moet sy beswaar uiters op genoemde datum skriftelik in tweevoud by die Stadsklerk indien.

LEON FERREIRA,
Stadsklerk.

Stadhuis,
Boksburg.
16 Julie 1975.
Kennisgewing No. 72.

TOWN COUNCIL OF BOKSBURG.

AMENDMENT OF SANITARY AND REFUSE REMOVALS TARIFF.

It is hereby notified, in terms of section 96 of the Local Government Ordinance No. 17 of 1939, as amended, that the Town Council of Boksburg proposes to amend the above-mentioned by-laws published under Administrator's Notice 664 of June 24, 1970, as amended, by increasing the present tariff of charges.

The proposed amendment will lie for inspection at Room 7, First Floor, Town Hall, Boksburg, from the date of this notice until July 31, 1975 and any person who wishes to object to the proposed amendment, must lodge his objections with the Town Clerk in writing, in duplicate, not later than the date mentioned.

LEON FERREIRA,
Town Clerk.

Town Hall,
Boksburg.
July 16, 1975.
Notice No. 72.

558—16

STADSRAAD VAN BELFAST.

EIENDOMSBELASTING 1975/76.

Hiermee word bekend gemaak dat die Stadsraad van Belfast, onderworpe aan die goedkeuring van die Administrateur, die ondervermelde belasting op die waarde van belasbare eiendom binne die munisipaliteit, soos dit in die waarderingslys voorkom, ooreenkomstig die bepalings van Plaaslike Bestuur-Belasting-Ordonnansie, 1933, gehef het vir die boekjaar 1 Julie 1975 tot 30 Junie 1976:—

(a) 'n Oorspronklike belasting van 'n half sent (½c) in die Rand (R1) op die terreinwaarde van grond soos in die waarderingslys aangegee word.

(b) 'n Addisionele belasting van twee en 'n halwe sent (2½c) in die Rand (R1) op die terreinwaarde van grond soos in die waarderingslys aangegee word.

(c) Onderhewig aan die goedkeuring van die Administrateur, 'n verdere bykomende belasting van sewe sent (7c) in die Rand (R1) op die terreinwaarde van grond soos in die waarderingslys aangegee word.

Die belastings soos hierbo gehef word verskuldig op 1 Julie 1975 en is ten volle betaalbaar nie later as 30 November 1975 nie. Alle uitstaande rekenings na 30 November 1975 is onderworpe aan rente teen 'n koers van agt persent (8%) per jaar en geregtelike stappe sal teen wanbetalers ingestel word sonder verdere kennisgewing.

Belastingbetalers wat nie rekeninge ten opsigte van verskuldigde belastings ontvang nie, moet onverwyld met die Stadstesourier in verbinding tree daar rekeninge volgens adresse beskikbaar (wat as juis beskou word tensy ondergetekende anders verwittig word) gelewer word en niemand dus van aanspreeklikheid vir die betaling van belasting onthef word deur die geen ontvangs van rekeninge nie.

P. H. T. STRYDOM,
Stadsklerk.

Munisipale Kantore,
Posbus 17,
Belfast.
16 Julie 1975.
Kennisgewing No. 7/1975.

TOWN COUNCIL OF BELFAST.

ASSESSMENT RATES: 1975/76.

Notice is hereby given that the Town Council of Belfast has imposed, subject

to the approval of the Administrator, the undermentioned rates on the value of rateable land within the municipality as appearing on the valuation roll in terms of the Local Authorities Rating Ordinance, 1933, for the financial year 1st July, 1975 to 30th June, 1976:—

(a) An original rate of a half a cent (½c) in the Rand (R1) on the site value of land appearing on the valuation roll.

(b) An additional rate of two and a half cent (2½c) on the site value of land appearing on the valuation roll.

(c) Subject to the approval of the Administrator, an additional rate of seven cent (7c) in the Rand (R1) on the site value of land appearing on the valuation roll.

The above rates become due on the 1st July, 1975 and are payable on or before the 30th November, 1975, after which date, outstanding amounts will be subject to interest at a rate of eight per cent (8%) per annum and legal proceedings will be instituted against defaulters without further notice.

Ratepayers who do not receive accounts must contact the Town Treasurer without delay, as accounts are submitted to available addresses which will, unless the undersigned is informed to the contrary, be considered correct and thus the non-receipt of accounts, will therefore not exempt anybody from payment of such rates.

P. H. T. STRYDOM,
Town Clerk.

Municipal Offices,
P.O. Box 17,
Belfast.
16 July, 1975.
Notice No. 7/1975.

559—16

STADSRAAD VAN BELFAST.

WYSIGING EN AANNAME VAN VERORDENINGE.

Daar word hiermee ingevolge artikel 96 van die Ordonnansie op Plaaslike Bestuur, 1939, bekendgemaak dat die Raad voornemens is om die volgende Verordeninge te wysig:—

1. Verordeninge op Dorpsgronde, afgekondig by Administrateurskennisgewing 58 van 24 Januarie 1951.

2. Eenvormige Verordeninge betreffende Honde, afgekondig by Administrateurskennisgewing 972 van 19 Desember 1956.

3. Eenvormige Verkeersverordeninge en Regulasies, afgekondig by Administrateurskennisgewing 2754 van 25 Februarie 1959.

4. Sanitêre- en Vullisverwyderingsverordeninge, afgekondig by Administrateurskennisgewing 475 van 23 Julie 1958, soos gewysig.

5. Kerkhofverordeninge, afgekondig by Administrateurskennisgewing 272 van 4 Mei 1958, soos gewysig.

6. Abattoirverordeninge, afgekondig by Administrateurskennisgewing 15 van 8 Januarie 1930, soos gewysig.

Die algemene strekking van hierdie wysigings behels wysigings van die Tarief van Gelde ten einde voorsiening te maak vir:

1. Die aanpassing van verouderde tariewe.

2. Verhoging van tariewe as gevolg van verhoogde koste.

Afskrifte van hierdie wysigings lê ter insae by die kantore van die Raad vir 'n tydperk van veertien (14) dae vanaf datum van publikasie hiervan.

Enige persoon wat beswaar teen genoemde wysigings wens aan te teken moet dit skriftelik binne veertien dae (14) dae na die datum van publikasie van hierdie kennisgewing in die Provinsiale Koerant, by ondergetekende doen.

P. H. T. STRYDOM,
Stadsklerk.

Munisipale Kantore,
Posbus 17,
Belfast.
16 Julie 1975.
Kennisgewing No. 6/1975.

TOWN COUNCIL OF BELFAST.

AMENDMENT AND ADOPTION OF BY-LAWS.

It is hereby notified in terms of section 96 of the Local Government Ordinance, 1939, as amended, that it is the Council's intention to amend the following by-laws:

1. Town Lands By-laws, published under Administrator's Notice No. 58 of 24th January, 1951.

2. Uniform By-laws Relating to Dogs, published under Administrator's Notice No. 972 of 19th December, 1956.

3. Uniform Traffic By-laws and Regulations, published under Administrator's Notice 2754 of 25th February, 1959.

4. Sanitary and Refuse Removals By-laws, published under Administrator's Notice 475 of 23rd July, 1958, as amended.

5. Cemetery By-laws, published under Administrator's Notice No. 272 of 4th May, 1958, as amended.

6. Abattoir By-laws, published under Administrator's Notice No. 15 of 8th January, 1930, as amended.

The general purport of these amendments is to amend the Tariff of Charges to make provision for:

1. Adjustment of obsolete tariffs.

2. Increase of tariffs due to increased costs.

Copies of the said amendments are open for inspection at the Offices of the Council for a period of fourteen (14) days as from date of publication hereof.

Any person who wishes to object to the said amendments is requested to lodge an objection in writing with the undersigned within fourteen (14) days of the date of publication of this notice in the Provincial Gazette.

P. H. T. STRYDOM,
Town Clerk.

Municipal Offices,
P.O. Box 17,
Belfast.
16 July, 1975.
Notice No. 6/1975.

560—16

STADSRAAD VAN VANDERBIJLPARK

WYSIGING VAN ELEKTRISITEITSVERORDENINGE.

Hierby word, ingevolge die bepalings van artikel 96 van die Ordonnansie op Plaaslike Bestuur, 1939, bekend gemaak dat die Stadsraad van Vanderbijlpark voornemens is om die Eletrisiteitsverordeninge afgekondig by Administrateurskennisgewing 738 van 7 Mei 1975, te wysig.

Die algemene strekking van hierdie wysiging is om die tariewe vir die voorsiening van elektrisiteit aan verbruikers te verhoog.

Afskrifte van die betrokke wysiging lê gedurende gewone kantoorure vir 'n tydperk van veertien dae vanaf die datum van publikasie hiervan by die kantoor van die Klerk van die Raad (Kamer 202), Munisipale Kantoorgebou, Vanderbijlpark, ter insae.

Enige persoon wat beswaar teen die voorgestelde wysiging wil aanteken, moet dit binne die voormelde tydperk van 14 dae skriftelik by die ondergetekende indien.

L. S. CAMPBELL,
Waarnemende Stadsklerk.

Posbus 3,
Vanderbijlpark.
16 Julie 1975.
Kennisgewing No. 55/75.

TOWN COUNCIL OF VANDERBIJLPARK.

AMENDMENT TO ELECTRICITY BY-LAWS.

It is hereby notified in terms of section 96 of the Local Government Ordinance, 1939, that the Town Council of Vanderbijlpark proposes to amend the Electricity By-laws, published under Administrator's Notice no. 738 of 7th May, 1975.

The general purport of the amendment is to make provision for an increase in the tariffs for the supply of electricity to consumers.

Copies of the relevant amendment will lie for inspection at the office of the Clerk of the Council (Room 202), Municipal Office Building, Vanderbijlpark, during normal office hours for a period of fourteen days from the date of publication hereof.

Any person desirous of lodging any objection to the proposed amendment must lodge such objection in writing with the undersigned within the aforesaid period of 14 days.

L. S. CAMPBELL,
Acting Town Clerk.

P.O. Box 3
Vanderbijlpark.
16 July, 1975.
Notice No. 55/75

561—16

STADSRAAD VAN CAROLINA.

EIENDOMSBELASTING 1975/76.

Hiermee word kennis gegee dat die Stadsraad van Carolina, kragtens die magte aan hom verleen ingevolge die Plaaslike Bestuur Belastingordonnansie, No. 20 van 1933, soos gewysig, die volgende belasting op alle belasbare eiendomme binne die Munisipale gebied, soos aangetoon in die Waardasielys, vir die boekjaar 1 Julie 1975 tot 30 Junie 1976, gehef het:—

(a) Oorspronklike belasting van ½ sent in die Rand op terreinwaarde;

(b) Addisionele belasting van 2½ sent in die Rand op terreinwaarde;

(c) Onderhewig aan die goedkeuring van die Administrateur, 'n ekstra addisionele belasting van 3 sent in die Rand op terreinwaarde;

(d) Belasting van ½ sent in die Rand op verbeterings.

Bogenoemde belasting is verskuldig en betaalbaar op 1 Julie 1975.

Rente teen sewe (7) persent per jaar sal bygevoeg word by die eiendomsbelasting indien nie betaal voor 31 Oktober 1975, en geregtelike stappe sal geneem word vir die invordering van alle agterstallige bedrae.

P. W. DE BRUIN,
Stadsklerk.

Munisipale Kantore,
Carolina.
16 Julie 1975.

TOWN COUNCIL OF CAROLINA.

ASSESSMENT RATES 1975/76.

Notice is hereby given that the following rates on the value of all rateable property within the Municipal area as appearing on the Valuation Roll have been imposed by the Town Council of Carolina, in terms of the Local Authority Rating Ordinance, No. 20 of 1933, as amended, for the year 1st July, 1975 to 30th June, 1976, viz:—

(a) An original rate of ½ cent in the Rand on site value of land;

(b) An addisional rate of 2½ cent in the Rand on site value of land;

(c) Subject to the approval of the Administrator, an extra additional rate of 3 cent in the Rand on site value of land;

(d) A rate of ½ cent in the Rand on the value of all improvements.

The above rates shall become due and payable on the 1st July, 1975.

In any case where the rates hereby imposed are not paid on or before the 31st October, 1975, interest will be charged at a rate of seven (7) per cent per annum, and legal proceedings will be instituted for the recovery of all unpaid arrears.

P. W. DE BRUIN,
Town Clerk.

Municipal Offices,
Carolina.
16 July, 1975.

562—16

MUNISIPALITEIT CARLETONVILLE.

VOORGESTELDE WYSIGING VAN VERORDENINGE BETREFFENDE HONDE EN HONDEBELASTING.

Kennis geskied hiermee ingevolge die bepalings van artikel 96 van die Ordonnansie op Plaaslike Bestuur No. 17 van 1939, dat die Stadsraad van Carletonville van voorneme is om die Verordeninge betreffende Honde en Hondebelasting te wysig teneinde voorsiening te maak vir die heffing van 'n spesiale belasting ten opsigte van opgeleide polisiehonde behorende aan mynmaatskappye wat uitsluitlik gebruik word vir die doel van beheer en sekuriteit met uitsluiting van instansies wat beskermende dienste teen vergoeding lewer.

Die voorgestelde wysigings lê ter insae in die Kantoor van die Klerk van die Raad, Munisipale Kantoor, Halitestraat, Carletonville gedurende kantoorure.

Enige beswaar teen die voorgestelde wysigings moet skriftelik by die ondergetekende ingedien word nie later nie as Vrydag, 1 Augustus 1975.

J. F. DE LANGE,
Stadsklerk.

Munisipale Kantore,
Posbus 3,
Carletonville,
2500
16 Julie 1975.
Kennisgewing No. 29/1975.

CARLETONVILLE MUNICIPALITY.

PROPOSED AMENDMENT OF BY-LAWS RELATING TO DOGS AND TAXATION OF DOGS.

Notice is hereby given in terms of the provisions of section 96 of the Local Government Ordinance, No. 17 of 1939, that it is the intention of the Town Council of Carletonville, to amend the By-laws relating to Dogs and Taxation of Dogs in order to levy a special tax on trained police dogs owned by Mining companies and used solely for the purpose of control and security excluding instances rendering protection services against payment.

The proposed amendments lie for inspection at the office of the Clerk of the Council, Municipal Offices, Halite Street, Carletonville during office hours.

Any objections to the proposed amendment must be lodged, in writing with the undersigned not later than Friday, 1st August, 1975.

J. F. DE LANGE,
Town Clerk.

Municipal Offices,
P.O. Box 3,
Carletonville.
2500
16 July, 1975.
Notice No. 29/1975.

563—16

STADSRAAD VAN ELSBURG.

EIENDOMSBELASTING 1975/1976.

Kennisgewing geskied hiermee kragtens artikel 24 van die Plaaslike Bestuur Belastings Ordonnansie No. 20 van 1933, soos gewysig, dat die Stadsraad van Elsburg onderstaande belastings vir die boekjaar 1 Julie 1975 tot 30 Junie 1976 gehef het op die terreinwaarde van alle belasbare eiendom binne die gebied van jurisdiksie van die Munisipaliteit, soos aangetoon in die waarderingslys.

1. 'n Oorspronklike belasting van 'n nul komma vyf sent (0,5 sent) in die Rand (R1) op die terreinwaarde van grond;

2. 'n Addisionele belasting van twee komma vyf sent (2,5 sent) in die Rand (R1) op die terreinwaarde van grond;

3. Onderhewig aan die goedkeuring van die Administrateur 'n verdere addisionele belasting van nul komma vyf sent (0,5 sent) in die rand (R1) op die terreinwaarde van grond;

met dien verstande dat 'n korting van vyf persent (5%) toegestaan sal word ten opsigte van belasting gehef op alle eiendomme geleë binne die Raad se jurisdiksie en wat uitsluitlik gebruik word vir spesiale woondoeleindes, bereken vanaf 1 Julie 1975.

Bogenoemde belasting is verskuldig en betaalbaar op 1 Augustus 1975 en moet ten volle vereffen wees voor of op 31 Desember 1975. Rente teen 10% per jaar word gehef op alle verskuldigde bedrae uitstaande na laasgenoemde datum, en geregtelike stappe sal geneem word na hierdie datum ten einde hierdie bedrae in te vorder.

Nie-ontvangs van rekenings onthef nie belastingpligtiges van hulle verantwoordelikheid om te betaal nie.

P. V. D. MERWE,
Stadsklerk.

Munisipale Kantore,
Posbus 9008,
Elsburg.
16 Julie 1975.
Kennisgewing 1/7/75.

ELSBURG TOWN COUNCIL.

NOTICE OF ASSESSMENT RATES 1975/1976.

Notice is hereby given in terms of section 24 of the Local Authorities Rating Ordinance No. 20 of 1933, as amended, that the Council has imposed the following rates on site value of all rateable property within the area of the jurisdiction of the Council, as appearing in the valuation roll, for the financial year 1st July, 1975 to 30th June, 1976.

1. An original rate of nought comma five cents (0,5 cent) in the Rand (R1) on site value of land;

2. An additional rate of two comma five cents (2,5 cent) in the Rand (R1) on site value of land;

3. Subject to the approval of the Administrator a further additional rate of nought comma five cents (0,5 cent) in the Rand (R1) on site value of land;

on the understanding that a rebate of five per cent (5%) shall be granted in respect of assessment rates levied on all properties situated within the Council's jurisdiction which are exclusively used for special residential purposes, calculated from 1 July, 1975.

The above rates are due and payable on the 1st August, 1975 and must be paid in full on or before the 31st December, 1975. Interest at the rate of 10% will be charged on all amounts outstanding on the 31st December, 1975, and legal proceedings will be instituted against defaulters.

Non-receipt of accounts will not relieve ratepayers of liability for payments.

P. V. D. MERWE,
Town Clerk.

Municipal Offices,
P.O. Box 9008,
Elsburg.
16 July, 1975.
Notice 1/7/75.

564—16

STADSRAAD VAN ELSBURG.

WYSIGING VAN VERORDENINGE.

Hiermee word kennis gegee ingevolge die bepalings van artikel 96 van die Or-

donnansie op Plaaslike Bestuur, 1939, soos gewysig dat die Stadsraad voornemens is om die volgende verordeninge te wysig:—

(a) Elektrisiteitsverordeninge:

Die doel met hierdie wysiging is om die tariewe verbonde aan die lewering van elektrisiteit aan verbruikers te verhoog.

(b) Begraafplaasverordeninge:

Die algemene strekking van hierdie wysiging is om die tariewe van die begraafplaas te verhoog.

Afskrifte van die voormelde wysigings sal gedurende gewone kantoorure in die kantoor van die ondergetekende ter insae lê, en enige besware daarteen moet skriftelik binne 14 dae vanaf datum van publikasie hiervan by hom ingedien word.

P. VAN DER MERWE,
Stadsklerk.

Munisipale Kantore,
Elsburg.
16 Julie 1975.

ELSBURG TOWN COUNCIL.

AMENDMENT OF BY-LAWS.

Notice is hereby given in terms of the provisions of section 96 of the Local Government Ordinance, 1939, as amended, that it is the intention of the Town Council to amend the following by-laws:—

(a) Electricity By-laws:

The general purport of this amendment is to increase the electricity tariff for the supply of electricity to consumers.

(b) Cemetery By-laws:

The general purport of this amendment is to increase the tariffs of the Cemetery By-laws.

Copies of the proposed amendments will be for inspection at the office of the undersigned during normal office hours and any objections to the proposed amendments must be lodged with the undersigned within 14 days of the date of publication hereof.

P. VAN DER MERWE,
Town Clerk.

Municipal Offices,
Elsburg.
16 July, 1975.

565—16

DORPSRAAD VAN GRASKOP.

KENNISGEWING VAN EIENDOMSBELASTING 1975/76.

Kennis geskied hiermee kragtens artikel 24 van die Plaaslike Bestuur Belastings Ordonnansie No. 20 van 1933, soos gewysig, dat die Dorpsraad van Graskop onderstaande belastings vir die boekjaar 1 Julie 1975 tot 30 Junie 1976 gehef het op die belasbare waarde van eiendomme soos in die waardasielys aangetoon;

(a) 'n Oorspronklike belasting van 'n halwe sent (0,5) in die rand op die terreinwaarde van grond;

(b) 'n Bykomstige belasting van twee en 'n halwe sent (2,5) in die rand op die terreinwaarde van grond;

(c) Onderhewig aan die goedkeuring van die Administrateur, verdere bykomstige belasting van vier en 'n halwe sent (4,5) in die rand op die terreinwaarde van grond.

Die belasting is verskuldig en betaalbaar op 1 Julie 1975 en moet op of voor 31 Desember 1975 betaal word.

In enige geval waar die belasting hierby opgelê nie op die vervaldatum betaal is nie, word rente teen 8 persent per jaar vanaf 1 Julie 1975 in berekening gebring.

P. L. BEZUIDENHOUT,
Stadsklerk.

Munisipale Kantore,
Graskop.
16 Julie 1975.

VILLAGE COUNCIL OF GRASKOP.

NOTICE OF ASSESSMENT RATES 1975/76.

Notice is hereby given in terms of section 24 of the Local Authorities Rating Ordinance No. 20 of 1933, as amended, that the Council has imposed the following rates on the value of rateable property, as appearing in the valuation roll, for the financial year 1st July, 1975 to 30th June, 1976.

(a) An original rate of a half cent (0,5) in the rand on the site value of land;

(b) An additional rate of two and a half cent (2,5) in the rand on the site value of land.

(c) Subject to the consent of the Administrator a further rate of four and a half cent (4,5) in the rand on the site value of land.

The rates are due and payable on the 1st July, 1975 and must be paid on or before the 31st December, 1975.

In any case where the rates hereby imposed, are not paid on or before the due date, interest will be charged at a rate of 8 per cent per annum from the 1st July, 1975.

P. L. BEZUIDENHOUT,
Town Clerk.

Municipal Offices,
Graskop.
16 July, 1975.

566—16

DORPSRAAD VAN GRASKOP.

SITTING VAN WAARDERINGSHOF.

Kennis geskied hiermee ooreenkomstig die bepalings van artikel 13(8) van Plaaslike Bestuurs Belasting Ordonnansie, No. 20 van 1933, dat die eerste sitting van die Waarderingshof wat aangestel is om die Algemene Waarderingslys vir die tydperk 1975/78 te oorweeg, sowel as alle besware teen inskrywings in genoemde lys, indien enige, sal plaasvind in die Biblioteeksaal, Munisipale Kantore, Louis Trichardtlaan, Graskop om 10h00 op 28 Julie 1975.

P. L. BEZUIDENHOUT,
Stadsklerk.

Posbus 18,
Graskop.
16 Julie 1975.

VILLAGE COUNCIL OF GRASKOP.

VALUATION COURT SITTING.

Notice is hereby given in terms of the provisions of section 13(8) of the Local Authorities Rating Ordinance, No. 20 of 1933, that the first sitting of the Valuation Court, appointed to consider the General Valuation Roll for the period 1975/78 and any objections to entries in the said roll, if any will be held in the Library Hall, Municipal Offices, Louis Trichardt Avenue, Graskop, on the 28th July, 1975 at 10h00.

P. L. BEZUIDENHOUT,
Town Clerk.

P.O. Box 18,
Graskop.
16 July, 1975.

567—16

DORPSRAAD VAN GREYLINGSTAD.

EIENDOMSBELASTING 1975/1976.

Kennis geskied hiermee ingevolge die bepalings van die Plaaslike Bestuursbelastingordonnansie No. 20 van 1933, soos gewysig, dat die Dorpsraad van Greylingstad die volgende belasting gehef het op die terreinwaarde van alle belasbare eiendomme binne die Munisipaliteit, soos dit in die waarderingslys verskyn, vir die boekjaar eindigende 30 Junie 1976.

1. 'n Oorspronklike belasting van eenhalwe (½c) in die Rand (R1) op die terreinwaarde van grond soos in die waarderingslys aangegee word.

2. 'n Bykomende belasting van twee en een halwe sent (2½c) in die Rand (R1) op die terreinwaarde van alle grond soos in die waarderingslys aangegee word.

3. Onderhewig aan die goedkeuring van die Administrateur 'n verdere bykomende belasting van vyf sent (5c) in die Rand (R1) op die terreinwaarde van alle grond soos in die waarderingslys aangegee word.

Die belasting soos hierbo gehef word verskuldig op 1 Julie 1975, maar is betaalbaar in twee gelyke paaiemente, die eerste helfte betaalbaar voor of op 30 September 1975 en die tweede helfte voor of op 31 Maart 1976. In elke geval waar die belastings wat hierby gehef word nie op die vasgestelde datum betaal is nie, word rente teen agt persent (8%) per jaar gehef.

NICO J. MAREE,
Stadsklerk.

Posbus 11,
Greylingstad.
16 Julie 1975.
Kennisgewing No. 2/1975.

VILLAGE COUNCIL OF GREYLINGSTAD.

ASSESSMENT RATES 1975/1976.

Notice is hereby given in terms of the Local Authorities Rating Ordinance No. 20 of 1933 as amended, that the Village Council of Greylingstad has imposed the following rates on the site value of all rateable property within the Municipality as appearing on the valuation roll, for the financial year ending the 30th June 1976.

1. An original rate of one-half cent (½c) in the Rand (R1) on the site value of land appearing on the valuation roll.

2. An additional rate of two and one half cent (2½c) in the Rand (R1) on the site value of land appearing on the valuation roll.

3. Subject to the approval of the Administrator a further additional rate of five cents (5c) in the Rand (R1) on the site value of land appearing on the valuation roll.

The rates imposed as set out above shall become due on the 1st July, 1975, but shall be payable in two equal instalments, the first half payable on or before the 30th September, 1975, and the second half on or before the 31st March, 1976.

In any case where the rates hereby imposed are not paid on the due date, interest will be charged at the rate of eight per cent (8%) per annum.

NICO J. MAREE,
Town Clerk.

P.O. Box 11,
Greylingstad.
16 July, 1975.
Notice No. 2/1975.

568—16

DORPSRAAD VAN HENDRINA.

Kennis geskied hiermee ingevolge artikel 96 van die Ordonnansie op Plaaslike Bestuur, 1939, soos gewysig, dat die Dorpsraad van Hendrina van voorneme is om die volgende verordeninge aan te neem en/of te wysig.

1. AANNAME VAN BEURSLENINGS-VERORDENINGE.

Met die doel om studente instaat te stel om hoër opvoedkundige kwalifikasies te verwerf.

2. BEGRAAFPLAATS-REGULATIES.

Verhoging in die tarief van gelde asvolg:—

1. Vir elke volwassene woonagtig binne die Munisipaliteit ten tyde van afsterwe R15,00.

2. Vir elke volwassene woonagtig buite die Munisipaliteit ten tyde van afsterwe R40,00.

3. DAM, PARK EN TUINEVERORDENINGE.

GELDE VIR GEBRUIK VAN KAMPEERTERREIN.

Verhoging in die tarief van gelde asvolg:—

	Per karavaan of tent R
1. Per maand	25,00
2. Per twee weke	18,00
3. Per week	10,00
4. Per dag	1,50

4. SKUTTARIEF.

Verhoging in die tarief van gelde na:—

(1) Vir elke merrie, reun, vul, muil, esel, os, koei, of kalf: R1,50 per dag.

5. WATERVOORSIENING VERORDENINGE.

Wysiging van die tarief van gelde asvolg:—

1. Vir elke erf, standplaas, perseel of ander terrein, met of sonder verbeterings, wat by die raad se hoofwaterpyp aangesluit is, of na die woning van die Raad aangesluit kan word, 'n basiese heffing per maand of gedeelte daarvan — R2,50.

(11) Vir die eerste 15 kiloliter water of gedeelte daarvan — R-,80.

6. ABATTOIRVERORDENINGE.

Verhoging in die tarief van gelde asvolg:—

	Elk R
1. Vir die slag en ondersoek van beeste	2,00
2. Vir die slag en ondersoek van skape en bokke	,50
3. Vir die slag en ondersoek van varke 6 maande en ouer	2,00
4. Vir die slag en ondersoek van varke jonger as 6 maande	1,50

7. HONDE LISENSIESVERORDENINGE.

Verhoging in die tarief van gelde na:—

	Elk R
(a) Vir elke reunhond of teefhond wat deur 'n veearts as gesteriliseer gesertifiseer is	2,00
(b) Vir elke ongesteriliseerde teef	5,00
(c) Vir elke windhond, hond van windhondtipe of kafferjaghond	10,00

8. VERKOOP VAN LEWENDE HAWE VERORDENINGE.

Verhoging in die tarief van gelde vir die gebruik van die vendusiekraal asvolg:—

(a) Kommissie op verkope: -75% (¾%).

Afskrifte van hierdie verordeninge/wysigings lê ter insae by die kantoor van die Raad vir 'n tydperk van 14 dae vanaf die datum van publikasie hiervan.

Enige persoon wat beswaar teen genoemde verordeninge/wysigings wens aan te teken moet dit skriftelik binne 14 dae na die datum van publikasie van hierdie kennisgewing in die Provinsiale Koerant by die ondergetekende doen.

J. SCHEURKOGEL,
Stadsklerk.

Posbus 1,
Hendrina.
16 Julie 1975.

VILLAGE COUNCIL OF HENDRINA.

Notice is hereby given in terms of section 96 of the Local Government Ordinance, 1939, as amended, that it is the intention of the Village Council of Hendrina to make and/or to amend the following by-laws.

1. BY-LAWS FOR REGULATING AND CONTROLLING THE GRANT OF BURSARIES.

The object of these by-laws is to enable the Council to grant bursaries to persons in order that they may obtain suitable higher educational qualifications.

2. CEMETERY REGULATIONS.

Increasing the cost of digging and filling of graves as follows:—

1. For each adult resident in the Municipality at time of death: R15,00

2. For each adult resident outside the Municipality at time of death: R40,00.

3. LAKE, PARK, AND GARDENS BY-LAWS CHARGES FOR THE CAMPING SITE.

Increasing the tariff as follows:

	Per Caravan or tent R
1. Per month	25,00
2. Per fortnight	18,00
3. Per week	10,00
4. Per day	1,50

4. POUND TARIFF.

Increasing the tariff as follows:—

For each mare, gelding, foal, mule, donkey, ox, cow, or calf: R1,50.

5. WATER SUPPLY BY-LAWS.

Amending the charges as follows:—

1. *For each erf, stand, premises or* other area with or without improvements, which is, or in the opinion of the council, can be connected to the Councils mains, a basic charge *per month* or part thereof — R2,50.

2. For the first 15 kiloliter water or part thereof — R-,80.

6. ABATTOIR BY-LAWS.

Increasing the charges as follows:—

	Each R
1. For the slaughtering and examination of cattle	2,00
2. For the slaughtering and examination of sheep and goats	,50
3. For the slaughtering and examination of pigs 6 months and older	2,00
4. For the slaughtering and examination of pigs under 6 months	1,50

7. DOG LICENCES.

Increasing of the licence fees as follows:—

	Each R
1. For a male dog or bitch certified as sterilised by a veterinary surgeon	2,00
2. For every unsterilised bitch	5,00
3. For every greyhound dog or greyhound type or kaffir hunting dog	10,00

8. SALE OF LIVESTOCK BY-LAWS.

Increasing of fees for using the sale kraals as follows:—

(a) Commission, on sales: -75% (¾%).

Copies of these by-laws/amendments are open to inspection at the office of the Council for a period of fourteen days from the date of publication hereof.

Any person who desires to record his objection to the said by-laws/amendments must do so in writing to the undermentioned within 14 days after the date of publication of this notice in the Provincial Gazette.

J. SCHEURKOGEL,
Town Clerk.

P.O. Box 1,
Hendrina.
16 July, 1975.

569—16

STAD JOHANNESBURG.

WYSIGING VAN SWEMBADVERORDENINGE.

Hiermee word ingevolge artikel 96 van die Ordonnansie op Plaaslike Bestuur, 1939, soos gewysig, bekend gemaak dat die Stadsraad voornemens is om die Swembadverordeninge, afgekondig by Administrateurskennisgewing 643 van 24 Augustus 1966, soos gewysig, verder te wysig.

Die wysigings kom in hoofsaak op die volgende neer:

1. Die Raad wil teen 'n verhoogde tarief weer seisoenkaartjies vir sy swembaddens instel en die kaartjies sal vir òf die winter- òf die somerseisoen geldig wees;

2. die ouderdom waarop die toegangsgeld vir volwassenes betaal moet word, word van 16 tot 18 jaar verhoog;

3. daar word voorsiening daarvoor gemaak om bejaarde persone teen 'n laer toegangsgeld tot die swembaddens toe te laat en om aan hulle die reg te verleen om seisoenkaartjies teen 'n laer tarief te verkry.

Afskrifte van die wysigings lê veertien dae lank vanaf die datum waarop hierdie kennisgewing verskyn, in Kamer 255, Burgersentrum, Braamfontein, Johannesburg, ter insae.

Iemand wat teen die voorgestelde wysigings beswaar wil opper, moet sy beswaar binne veertien dae vanaf die datum waarop hierdie kennisgewing in die Provinsiale Koerant verskyn, skriftelik by die Stadsklerk indien.

ALEWYN BURGER,
Stadsklerk.

Burgersentrum,
Braamfontein,
Johannesburg.
16 Julie 1975.

CITY OF JOHANNESBURG.

AMENDMENT OF SWIMMING POOL BY-LAWS.

It is hereby notified in terms of section 96 of the Local Government Ordinance, 1939, as amended, that the Council intends to amend the Swimming Pool By-laws, promulgated under Administrator's Notice 643 of 24 August 1966, as amended.

The general purport of the amendments is:

1. To reintroduce season tickets for use at the Council's swimming pools at increased prices, which tickets will be valid for either the winter or the summer seasons;

2. to raise the age at which the adult admission charge becomes payable from 16 years to 18 years;

3. to provide for the admission of elderly persons to swimming pools at reduced charges and to extend the right to obtain season tickets, at reduced charges, to them.

Copies of these amendments are open for inspection at Room 255, Civic Centre, Braamfontein, Johannesburg, for a period of fourteen days from the date of publication hereof.

Any person who wishes to record his objection to the said amendments must do so in writing to the undermentioned within fourteen days of the date of publication of this notice in the Provincial Gazette.

ALEWYN BURGER,
Town Clerk.

Civic Centre,
Braamfontein,
Johannesburg.
16 July, 1975.

570—16

STADSRAAD VAN KLERKSDORP.

EIENDOMSBELASTING: 1975/76.

Hiermee word kennis ooreenkomstig die bepalings van artikel 24 van die Plaaslike-Bestuur-Belastingordonnansie, 1933, soos gewysig, gegee dat die Stadsraad kragtens die bepalings van artikel 18 van voormelde Ordonnansie besluit het om die volgende eiendomsbelasting op die liggingswaarde van alle belasbare eiendomme binne die munisipaliteit Klerksdorp vir die boekjaar 1 Julie 1975 tot 30 Junie 1976 te hef:—

(a) 'n oorspronklike belasting van 0,5c (nul komma vyf sent) in die rand op die liggingswaarde van alle grond soos dit in die waarderingslys voorkom;

(b) 'n bykomstige belasting van 2,5c (twee komma vyf sent) in die rand op die liggingswaarde van alle grond soos dit in die waarderingslys voorkom;

(c) onderworpe aan die goedkeuring van die Administrateur kragtens artikel 18(5) van voormelde Ordonnansie, 'n verdere bykomstige belasting van 3,5c (drie komma vyf sent) in die rand op die liggingswaarde van alle grond soos dit in die waarderingslys voorkom.

Die belasting gehef soos hierbo vermeld, is verskuldig op 1 Julie 1975, maar is in twee gelyke paaiemente betaalbaar naamlik soos volg:—

Een helfte van die totale bedrag op 31 Oktober 1975 en die ander helfte op 31 Maart 1976.

In gevalle waar die belasting hierby opgelê nie op die betrokke vervaldatum betaal is nie, word rente teen 8% per jaar in rekening gebring en geregtelike stappe kan sonder enige kennisgewing teen wanbetalers geneem word.

J. C. LOUW,
Stadsklerk.

Stadskantoor,
Klerksdorp.
16 Julie 1975.
Kennisgewing No. 47/1975.

TOWN COUNCIL OF KLERKSDORP.

ASSESSMENT RATES: 1975/76.

Notice is hereby given in terms of the provisions of section 24 of the Local Authorities Rating Ordinance, 1933, as amended, that the Town Council has decided in terms of the provisions of section 18 of the abovementioned Ordinance, to levy the following rates on the site value of all rateable properties within the municipal area of Klerksdorp, for the financial year 1st July, 1975, to 30th June, 1976:—

(a) an original rate of 0,5c (nought comma five cents) in the rand on the site value of all land as it appears on the valuation roll;

(b) an additional rate of 2,5c (two comma five cents) in the rand on the site value of all land as it appears on the valuation roll;

(c) subject to the approval of the Administrator in terms of section 18(5) of the abovementioned Ordinance, a further additional rate of 3,5c (three comma five cents) in the rand on the site value of all land as it appears on the valuation roll.

The rates imposed as set out above, shall become due on the 1st July, 1975, but shall be payable in two equal instalments as follows:—

One half of the total amount on the 31st October, 1975, and the remaining half on the 31st March, 1976.

In cases where the rates hereby imposed are not paid on the due date concerned, interest shall be charged at the rate of 8% per annum and summary legal proceedings may be taken against defaulters.

J. C. LOUW,
Town Clerk.

Municipal Offices,
Klerksdorp.
16 July, 1975.
Notice No. 47/1975.

571—16

DORPSRAAD VAN KOSTER.

TWEETALIGE DORPSAANLEGSKEMA.

Kennisgewing geskied hiermee ingevolge die bepalings van artikel 26(1) van die Ordonnansie op Dorpsbeplanning en Dorpe 1965 (Ordonnansie 25 van 1965) dat die Dorpsraad van Koster sy Dorpsaanlegskema in beide amptelike tale voorberei het om te kan voldoen aan die bepalings van artikel 5(3) van die Wet op Provinsiale Aangeleenthede (Wet 61 van 1972).

Kaart 3 en die Skemaklousules van die dorpsaanlegskema lê ter insae in die kantoor van die Stadsklerk en is beskikbaar vir inspeksie op alle redelike tye.

Enige beswaar of vertoë teen die aansoek kan te eniger tyd binne 'n tydperk van 4 weke vanaf die datum van hierdie kennisgewing aan die Stadsklerk skriftelik voorgelê word by Posbus 66, Koster.

C. J. DE JAGER,
Stadsklerk.

Munisipale Kantore,
Posbus 66,
Koster.
16 Julie 1975.
Kennisgewing No. 7/1975.

TOWN COUNCIL OF KOSTER.

BILINGUAL TOWN-PLANNING SCHEME.

Notice is hereby given in terms of section 26(1) of the Town-planning and Townships Ordinance, 1965, that the Town Council of Koster has prepare its Town-planning Scheme bilingual to comply with the terms of section 5(3) of the Provincial Affairs Act No. 61 of 1972.

Map 3 and the scheme clauses of the Town-planning Scheme are open for inspection at the office of the Town Clerk at all reasonable times.

Any objection or representations in regard to the application shall be submitted in writing to the Town Clerk, P.O. Box

66, Koster at any time within a period of 4 weeks from the date of this notice.

C. J. DE JAGER,
Town Clerk.

Municipal Offices,
P.O. Box 66,
Koster.
16 July, 1975.
Notice No. 7/1975.

572—16—23

DORPSRAAD VAN KOSTER.

WYSIGING VAN ELEKTRISITEITS-VOORSIENINGSVERORDENINGE.

Ingevolge die bepalings van artikel 96 van Ordonnansie op Plaaslike Bestuur No. 17 van 1939, soos gewysig, word hiermee bekend gemaak dat die Dorpsraad van Koster voornemens is om die Elektrisiteits-voorsieningsverordeninge, afgekondig by Administrateurskennisgewing 86 gedateer 6/2/63 soos gewysig verder te wysig onderworpe aan die goedkeuring van Sy Edele, die Administrateur.

Die algemene strekking van die wysigings behels die heffing van 'n basiese tarief van R4,50 per erf, standplaas of ander terrein met of sonder verbeterings.

Afskrifte van die voorgestelde wysigings lê ter insae by die Munisipale Kantore te Koster gedurende kantoorure vir 'n tydperk van veertien dae vanaf publikasie van hierdie kennisgewing. Enige besware teen die voorgestelde wysiging moet skriftelik by ondergetekende ingedien word binne 'n tydperk van veertien dae vanaf datum vanaf publikasie hiervan.

C. J. DE JAGER,
Stadsklerk.

Posbus 66,
Koster.
16 Julie 1975.
Kennisgewing No. 4/1975.

TOWN COUNCIL OF KOSTER.

AMENDMENT TO ELECTRICITY SUPPLY BY-LAWS.

Notice is hereby given in terms of section 96 of the Local Government Ordinance No. 17 of 1939, as amended, that it is the intension of the Town Council of Koster to amend its Electricity Supply By-laws published under Administrator's Notice 86 dated 6/2/63 as amended subject to the approval of the Administrator.

The general purport of the amendments are the basic charge of R4,50 per month which shall be levied per erf, stand, lot or other area, with or without improvements.

Copies of the amendment are open for inspection at the Municipal Offices of Koster during office hours for a period of fourteen days from date of publication hereof. Any persoon who wishes to object to the amendment of the by-laws must lodge such objection in writing to the Town Council within fourteen days of publication hereof.

C. J. DE JAGER,
Town Clerk.

P.O. Box 66,
Koster.
16 July, 1975.
Notice No. 4/1975.

573—16

STADSRAAD VAN KRUGERSDORP.

EIENDOMSBELASTING 1975/76.

Hiermee word bekend gemaak dat die Stadsraad van Krugersdorp, onderworpe aan die goedkeuring van die Administrateur, die ondervermelde belasting gehef het op die waarde van belasbare eiendom binne die munisipale gebied soos op die Waarderingslys voorkom, ingevolge die Plaaslike Bestuur Belastingordonnansie No. 20 van 1933.

(a) 'n Oorspronklike belasting vir die jaar 1 Julie 1975 tot 30 Junie 1976 van ½c (een-halwe sent) in die Rand (R1) op die terreinwaarde van alle grond binne die munisipale gebied soos dit op die Waarderingslys voorkom;

(b) 'n Bykomstige belasting vir die jaar 1 Julie 1975 tot 30 Junie 1976 van 3c (drie sent) in die Rand (R1) op die terreinwaarde van alle grond binne die munisipale gebied, soos dit op die Waarderingslys voorkom en daarbenewens, onderworpe aan die bepalings van artikel 21 van die Plaaslike Bestuur Belastingsordonnansie No. 20 van 1933, op die waarde van verbeterings op grond gehou ingevolge mynreg (wat nie grond is binne 'n wettiggestigde dorpsgebied nie) sowel as op die terreinwaarde van sodanige grond, waar dit vir woondoeleindes of vir doeleindes wat nie betrekking het op mynontginning gebruik word nie, deur persone of maatskappye betrokke by mynontginning, al is sodanige persone of maatskappye die besitters van die mynbrief of nie;

(c) 'n Ekstra bykomstige belasting vir die jaar 1 Julie 1975 tot 30 Junie 1976 van 3¾c (drie en drie-kwart sent) in die rand (R1) op die terreinwaarde van die Grond of grondbelange gehou deur enige kragonderneming binne die munisipale gebied soos dit op die Waarderingslys voorkom, ingevolge en onderworpe aan die bepalings van artikel 20 van die Plaaslike Bestuur Belastingordonnansie No. 20 van 1933.

(d) Dat die grondeienaars-lisensiebelang, betaalbaar ingevolge die bepalings van artikel 22 van die Plaaslike Bestuur Belastingordonnansie No. 20 van 1933, op 20% (twintig persent) bly.

Die belasting wat hierby opgelê word, raak verskuldig op 1 Julie 1975 en is betaalbaar in twee gelyke paaiemente naamlik een helfte (½) op 30 September 1975 en die ander helfte (½) op 31 Maart 1976 en rente teen 'n koers van 7 persent (7%) per jaar sal aangeslaan word in die geval van wanbetaling.

Alle belastingbetalers wat geen rekenings vir die bogemelde belasting ontvang, word aangeraai om die afdeling van die Stadstesourier daarvan in kennis te stel, aangesien die nie-ontvangs van rekenings niemand vrystel van die aanspreeklikheid vir betaling nie.

J. J. L. NIEUWOUDT,
Klerk van die Raad.

16 Julie 1975.
Kennisgewing No. 70/1975.

TOWN COUNCIL OF KRUGERSDORP.

ASSESSMENT RATES 1975/76.

Notice is hereby given that the Town Council of Krugersdorp has imposed, subject to the approval of the Administrator, the undermentioned rates on the value of rateable land within the municipal area as appearing on the Valuation roll in terms of the Local Authorities Rating Ordinance 1933.

(a) An original rate for the year 1st July 1975 to 30th June 1976 of a ½c (one-half cent) in the Rand (R1) on the site value of all land within the municipal area as appearing in the Valuation Roll.

(b) An additional rate for the year 1st July 1975 to the 30th June 1976 of 3c (three cent) in the Rand (R1) on the site value of all land within the municipal area as appearing in the Valuation Roll and also, subject to the provisions of section 21 of the Local Authorities Rating Ordinance No. 20 of 1933, on the value of improvements situate upon land held under Mining Title (not being land in lawfully established township) as well as upon the site value of such land where such land is used for residential purposes or for purposes not incidental to mining operations by persons or companies engaged in mining operations, whether such persons or companies engaged in mining operations, whether such persons or companies are the holders of the mining title or not.

(c) An extra additional rate for the year 1st July 1975 to 30th June 1976 of 3¾c (three and three quarter cent) in the Rand (R1) on the site value of land or interests in land held by any power undertaking within the municipal area as appearing in the Valuation Roll in terms of and subject to the provisions of section 20 of the Local Authorities Rating Ordinance No. 20 of 1933.

(d) A freeholders licence interest payable in terms of the provisions of section 22 of the Local Authorities Rating Ordinance No. 20 of 1933, of 20% (twenty per centum).

The rates hereby imposed become due on the 1st July 1975, and are payable in two equal instalments, namely as to one-half (½) on the 30th September 1975 and the remaining one-half (½) on the 31st March, 1976 and interest at the rate of seven per centum (7%) per annum, will be charged on all overdue accounts and summary legal proceedings for the recovery thereof will be instituted against defaulters.

All ratepayers who do not receive accounts for the abovementioned rates, are requested to notify the Town Treasurer's Department as the non-receipt of accounts does not relieve anybody of liability for payment.

J. J. L. NIEUWOUDT,
Clerk of the Council.

16 July, 1975.
Notice No. 70/1975.

574—16

KRUGERSDORP MUNISIPALITEIT.

VOORGESTELDE PERMANENTE SLUITING VAN VINELAAN IN CHAMDOR UITBREIDING 1, DORPSGEBIED EN DIE VERVREEMDING DAARVAN.

Kragtens die bepalings van artikel 67(1) van die Ordonnansie op Plaaslike Bestuur, 1939, word vir algemene inligting bekend gemaak dat die Stadsraad van Krugersdorp op 'n vergadering wat op 14 April 1975 gehou is, besluit het om, behoudens die

goedkeuring van die Administrateur, Vinelaan, Chamdor Uitbreiding 1 permanent te sluit.

'n Plan as aanduiding van die ligging van Vinelaan is ter insae gedurende gewone kantoorure in Kamer 31, stadhuis, Krugersdorp. Enigiemand wat beswaar wil maak teen die voorgestelde sluiting of enige eis vir skadevergoeding wil indien moet die beswaar of die eis, soos die geval mag wees, voor of op 19 September 1975 skriftelik by die ondergetekende indien.

Voorts word kragtens die bepaling van artikel 79(18) van die Ordonnansie op Plaaslike Bestuur, vir algemene inligting bekend gemaak dat die Stadsraad van Krugersdorp op 'n vergadering wat op 24 Maart 1975 gehou is, besluit het, om behoudens die goedkeuring van die Administrateur tot die permanente sluiting van die bogenoemde Vinelaan, wat nagenoeg 1 521 m² groot is teen 'n bedrag van R1 500,00 uit die hand uit op sekere voorwaardes aan "Midwest Properties No. 208 (Pty.) Ltd." te verkoop.

Enigiemand wat beswaar wil maak teen die uitoefening deur die Stadsraad van sy bevoegdhede ingevolge die bepalings van artikel 79(18) van vermelde Ordonnansie moet dit voor of op 31 Julie 1975 skriftelik by die ondergetekende indien.

J. J. L. NIEUWOUDT,
Klerk van die Raad.

16 Julie 1975.
Kennisgewing No. 66/1975.

MUNICIPALITY OF KRUGERSDORP.

PROPOSED PERMANENT CLOSING OF VINE LANE IN CHAMDOR EXTENSION 1 TOWNSHIP AND THE ALIENATION THEREOF.

It is notified for general information in terms of section 67(1) of the Local Government Ordinance, 1939, that the Town Council of Krugersdorp, at its meeting held on the 14th April, 1975, resolved that subject to the consent of the Administrator, Vine Lane in Chamdor Extension 1 be permanently closed.

A plan showing the situation of Vine Lane is available for inspection during normal office hours in Room 31, Town Hall, Krugersdorp. Any person who is desirous of lodging an objection or any claim with the Council if such closing is carried out must lodge his objection or claim, as the case may be, with the undersigned in writing on or before the 19th September, 1975.

It is also notified for general information in terms of section 79(18) of the Local Government Ordinance, 1939, that the Town Council of Krugersdorp, at its meeting held on the 24th March, 1975, resolved that subject to the permanent closing of the abovementioned Vine Lane agreed to by the Administrator, the said Lane, being approximately 1521 m² in extent, be sold by private treaty on certain conditions at an amount of R1 500,00 to Midwest Properties No. 208 (Pty.) Ltd.

Any person who is desirous of lodging an objection with the Town Council to the exercise of its powers conferred by section 79(18) of the said Ordinance, must do so in writing with the undersigned on or before the 31st July, 1975.

J. J. L. NIEUWOUDT,
Clerk of the Council.

16 July, 1975.
Notice No. 66/1975. 575—16

STADSRAAD VAN LOUIS TRICHARDT.

WYSIGING VAN VERORDENINGE.

Kennis geskied hiermee ingevolge die bepalings van artikel 96 van die Ordonnansie op Plaaslike Bestuur, No. 17 van 1939, soos gewysig, dat die Stadsraad van Louis Trichardt van voorneme is om, onderhewig aan die goedkeuring van die Administrateur, die Publieke Gesondheidsverordening en Regulasies, afgekondig by Administrateurskennisgewing 11 van 12 Januarie 1949, soos gewysig, verder te wysig.

Die strekking van die wysiging is om die vullisverwyderingstariewe te verhoog.

Afskrifte van die voorgestelde wysiging kan gedurende kantoorure in die kantoor van die Stadsklerk nagesien word vir 'n tydperk van veertien dae na publikasie van hierdie kennisgewing in die Provinsiale Koerant.

Besware teen die voorgestelde wysiging, indien enige, moet skriftelik by die ondergetekende ingedien word voor of op 30 Julie 1975.

C. J. VAN ROOYEN,
Stadsklerk.

Munisipale Kantore,
Louis Trichardt.
16 Julie 1975.
Kennisgewing No. 17/1975.

TOWN COUNCIL OF LOUIS TRICHARDT.

AMENDMENT OF BY-LAWS.

Notice is hereby given in terms of the provisions of section 96 of the Local Government Ordinance, No. 17 of 1939, as amended, that it is the intention of the Town Council of Louis Trichardt, to amend, subject to the approval of the Administrator, the Public Health By-laws and Regulations, published under Administrator's Notice 11 dated 12th January 1949, as amended.

The purport of the amendment is to increase the refuse removal tariffs.

Copies of the proposed amendment can be inspected in the office of the Town Clerk during office hours for a period of fourteen days from date of publication of this notice in the Provincial Gazette.

Objections, if any, to the proposed amendment must be lodged in writing with the undersigned on or before the 30th July, 1975.

C. J. VAN ROOYEN,
Town Clerk.

Municipal Offices,
Louis Trichardt.
16 July, 1975.
Notice No. 17/1975. 576—16

STADSRAAD VAN LOUIS TRICHARDT.

EIENDOMSBELASTING 1975/76.

Kennis geskied hiermee ingevolge die bepalings van artikel 24 van die Plaaslike Bestuur Belastingordonnansie, No. 20 van 1933, soos gewysig, dat die Stadsraad van Louis Trichardt die volgende belasting ingevolge die bepalings van artikel 18 van gemelde Ordonnansie opgelê het vir die tydperk 1 Julie 1975 tot 30 Junie 1976:—

(a) 'n Oorspronklike belasting van een halwe sent (0,5c) in die Rand (R1,00) op die terreinwaarde van alle belasbare eiendomme binne die Munisipale gebied opgeneem in die Waarderingslys;

(b) 'n Addisionele belasting van twee en 'n halwe sent (2,5c) in die Rand (R1,00) op die terreinwaarde van alle belasbare eiendomme binne die Munisipale gebied opgeneem in die Waarderingslys;

(c) Onderhewig aan die goedkeuring van die Administrateur 'n verdere addisionele belasting van twee sent (2,0c) in die Rand (R1,00) op die terreinwaarde van alle belasbare eiendomme binne die Munisipale gebied opgeneem in die Waarderingslys.

Bogenoemde belasting is verskuldig en sal gehef word in twaalf gelyke maandelikse paaiemente met ingang van 1 Julie 1975 en is betaalbaar voor of op die 15de dag van die maand wat volg op die maand van heffing. Rente bereken teen 8% per jaar sal gehef word op alle bedrae wat nie op die onderskeie vervaldatums betaal is nie.

C. J. VAN ROOYEN,
Stadsklerk.

Munisipale Kantore,
Louis Trichardt.
16 Julie 1975.
Kennisgewing No. 16/1975.

LOUIS TRICHARDT TOWN COUNCIL.

ASSESSMENT RATES 1975/76.

Notice is hereby given in terms of the provisions of section 24 of the Local Authorities Rating Ordinance, No. 20 of 1933, as amended, that the Town Council of Louis Trichardt has imposed the following rate in terms of the provisions of section 18 of the said Ordinance, for the period 1st July, 1975 to 30th June, 1976:

(a) An original rate of one half cent (0,5c) in the Rand (R1,00) on the site value of all rateable properties within the Municipal area as appearing in the Valuation roll;

(b) An additional rate of two and a half cents (2,5c) in the Rand (R1,00) on the site value of all rateable properties within the Municipal area as appearing in the Valuation roll;

(c) Subject to the approval of the Administrator, a further additional rate of two cents (2,0c) in the Rand (R1,00) on the site value of all rateable properties within the Municipal area appearing in the Valuation roll.

The above rates are due and will be levied in twelve equal monthly instalments with effect from 1st July, 1975 and will be payable on or before the 15th day of the month following the month of levy. Interest calculated at the rate of 8% per annum will be charged on all amounts not paid on the relevant due dates.

C. J. VAN ROOYEN,
Town Clerk.

Municipal Offices,
Louis Trichardt.
16 July, 1975.
Notice No. 16/1975. 577—16

MUNISIPALITEIT VAN LYDENBURG.

EIENDOMSBELASTING 1975/76.

Kennis word hiermee gegee dat die Stadsraad van Lydenburg kragtens die bepaling van die Plaaslike Bestuur Belasting-

ordonnansie No. 20 van 1933, soos gewysig, die volgende belasting gehef het vir die boekjaar 1 Julie 1975 tot 30 Junie 1976, op die waarde van alle belasbare eiendomme binne die munisipale gebied soos aangedui in die waarderingslys, te wete:

(i) 'n Oorspronklike belasting van 0,5 sent (0,5c) in die Rand (R) op die terreinwaarde van belasbare eiendom volgens die waarderingslys.

(ii) 'n Bykomende belasting van 2,5 sent (2,5 sent) in die Rand (R) op die belasbare eiendom volgens die waarderingslys.

(iii) Onderworpe aan die goedkeuring van Sy Edele die Administrateur 'n verdere addisionele belasting van 2 sent (2c) in die Rand (R) op die terreinwaarde van belasbare eiendom soos dit verskyn in die waarderingslys.

Ook word hiermee kennis gegee dat 1/10de van die bogemelde belastings op of voor die 15de September 1975 en die oorblywende 9/10des in 9 gelyke paaiemente gedurende die daaropvolgende 9 maande voor of op die 15de dag van elke maand verskuldig en betaalbaar is.

Rente teen 8% per jaar word gehef op belastings wat nie op die vervaldatum betaal is nie.

Belastingbetalers wat nie rekenings ten opsigte van die belasting hierbo genoem ontvang nie, word versoek om met die Stadsteesourier in verbinding te tree, aangesien die nie-ontvangs van 'n rekening niemand van aanspreeklikheid vir die betaling van sodanige belasting vrywaar nie.

J. P. BARNHOORN,
Stadsklerk.

Kantoor van die Stadsklerk,
Posbus 61,
Lydenburg.
16 Julie 1975.
Kennisgewing No. 22/1975.

MUNICIPALITY OF LYDENBURG.

ASSESSMENT RATES 1975/76.

Notice is hereby given that the Town Council of Lydenburg has, in terms of the Local Government Rating Ordinance No. 20 of 1933, as amended, imposed the following rates on the values of all rateable property within the municipal area as appearing on the valuation roll, for the financial year 1st July, 1975 to 30th June, 1976, viz:

(i) An original rate of 0,5 cent (0,5c) in the Rand (R) on site value of rateable property appearing on the valuation roll.

(ii) An additional rate of 2,5 cent (2,5c) in the Rand (R) on site value of rateable property appearing on the valuation roll;

(iii) Subject to the approval of the Honourable the Administrator, a further additional rate of 2 cent (2c) in the Rand (R) on the site value of rateable property appearing on the valuation roll.

Notice is also hereby given that 1/10th of the assessment rates referred to above is due and payable on or before the 15th September 1975 and the remaining 9/10ths in nine equal instalments on or before the 15th of each and every succeeding month for nine months;

Interest at the rate of 8 per cent (8%) per annum will be charged on all arrear rates.

Ratepayers who do not receive accounts in respect of the assessment rates referred to above are requested to communicate with the Town Treasurer, as the non-receipt of accounts shall not exempt any person from liability for payment of such rates.

J. P. BARNHOORN,
Town Clerk.

Office of the Town Clerk,
P.O. Box 61,
Lydenburg.
16 July, 1975.
Notice No. 22/1975.

578—16

DORPSRAAD VAN LESLIE.

KENNISGEWING VAN EIENDOMSBELASTING.

Daar word hierby kennis gegee kragtens die bepalings van artikel 24 van die Plaaslike Bestuur Belastingordonnansie, 1933, dat die ondergenoemde belastings gehef is op die waarde van belasbare eiendomme binne die regsgebied van die Dorpsraad van Leslie, soos dit voorkom in die waarderingsrol vir die boekjaar 1 Julie 1975 tot 30 Junie 1976.

(a) Kragtens artikel 18(2) 'n oorspronklike belasting van 'n halwe sent (0,5 sent) in die Rand (R1,00) op die terreinwaarde van grond;

(b) Kragtens artikel 18(3) 'n addisionele belasting van twee en 'n half sent (2,5 sent) in die Rand (R1,00) op die terreinwaarde van grond;

(c) Kragtens artikel 18(5) met die toestemming van die Administrateur 'n verdere belasting van een 'n kwart sent (1,25 sent) in die Rand (R1,00) op die terreinwaarde van grond.

Kennis word verder gegee dat:

(i) Die voormelde belasting is verskuldig op 1 Julie 1975 en betaalbaar voor of op 31 Desember 1975.

(ii) Op alle belastings wat nie op 31 Desember 1975 betaal word nie, sal rente teen 8% per jaar gehef word.

Alle belastingbetalers wat nie rekenings ontvang nie, word versoek om die Stadsklerk in kennis te stel want 'n belastingbetaler wat nie 'n rekening ontvang nie, word nogtans nie ontheef van die verpligting om die belastings te betaal nie.

In die geval van dorpseienaars wat gegewens moet verstrek van verkopings van belasbare eiendomme, sal rekenings kwartaalliks vanaf 30 September 1975 deur die Raad gelewer word en dorpseienaars moet die belasting binne 30 dae na die rekeningdatum betaal, by gebreke waarvan agt persent (8%) rente gehef sal word op alle uitstaande belastings.

Ingeval die belastings wat opgelê is nie betaal word op die vasgestelde datum nie, sal geregtelike stappe ingestel word teen wanbetalers.

PAUL BREYTENBACH,
Stadsklerk.

Munisipale Kantore,
Posbus 200,
Leslie.
2265.
16 Julie 1975.
Kennisgewing No. 6/1975.

VILLAGE COUNCIL OF LESLIE.

NOTICE OF ASSESSMENT RATES.

Notice is hereby given in terms of section 24 of the Local Authorities Rating Ordinance, 1933, that the following rates have been imposed on the value of all rateable properties within the Municipal Area of Leslie, as it appears in the valuation roll, for the financial year 1 July, 1975 to 30 June, 1976.

(a) In terms of section 18(2) an original rate of one half cent (0,5 cent) in the Rand (R1,00) on the site value of land.

(b) In terms of section 18(3) an additional rate of two and a half cents (2,5 cents) in the Rand (R1,00) on the site value of land.

(c) In terms of section 18(5) with the approval of the Administrator, a further rate of one and a quarter cent (1,25 cent) in the Rand (R1,00) on the site value of land.

Notice is further given that:

(i) The above rates are due on the 1st July, 1975 and shall be payable on or before the 31st December, 1975.

(ii) All assessment rates remaining unpaid after the 31st December, 1975 shall be subject to interest at the rate of 8% per annum.

All ratepayers who do not receive accounts are advised to notify the Town Clerk, as non-receipt of accounts does not relieve ratepayers from liability for the payment of rates.

In the case of township owners who have to supply information regarding sales of rateable properties, accounts will be rendered quarterly as from 30th September, 1975, by the Council to the township owners who must pay the rates within 30 days from the date of such account, failing which eight per centum (8%) interest will be levied on all outstanding rates.

In cases where rates are not paid on the due dates, legal proceedings for the recovery thereof will be instituted against defaulters.

PAUL BREYTENBACH,
Town Clerk.

Municipal Offices,
P.O. Box 200,
Leslie.
2265.
16 July, 1975.
Notice No. 6/1975.

579—16

DORPSRAAD VAN LESLIE.

WYSIGING VAN VERORDENINGE: VERHOGING VAN TARIEWE.

Daar word hierby ingevolge artikel 96 van die Ordonnansie op Plaaslike Bestuur 1939, bekend gemaak dat die Raad voornemens is om die volgende verordeninge te wysig:

1. Sanitêre en Vullisverwyderingstarief.
2. Verkeersverordeninge.
3. Watervoorsieningsverordeninge.
4. Honde Lisensieverordeninge.
5. Ambulansverordeninge.

Die algemene strekking van hierdie wysigings is om die tariewe ingevolge bovermelde verordeninge te verhoog.

Afskrifte van hierdie wysigings lê ter insae by die kantoor van die Stadsklerk vir 'n tydperk van 14 dae vanaf die datum van publikasie hiervan.

Enigiemand wat beswaar teen die genoemde wysigings wens aan te teken moet dit skriftelik binne 14 dae na die datum van publikasie van hierdie kennisgewing by die ondergetekende doen.

PAUL BREYTENBACH,
Stadsklerk.

Munisipale Kantore,
Posbus 200,
Leslie.
16 Julie 1975.
Kennisgewing No. 7/1975.

VILLAGE COUNCIL OF LESLIE.

AMENDMENT TO BY-LAWS: TARIFF INCREASES.

It is hereby notified in terms of section 96 of the Local Government Ordinance, 1939, that the Council intends amending the following by-laws:

1. Sanitary and Refuse Removal Tariffs.
2. Traffic By-laws.
3. Water Supply By-laws.
4. Dog Licence By-laws.
5. Ambulance By-laws.

The general purport of these amendments is to increase the tariffs in terms of the above by-laws.

Copies of these amendments are open to inspection at the office of the Town Clerk for a period of fourteen days from the date of publication hereof.

Any person who desires to record his objection to the said amendments must do so in writing to the undermentioned within 14 days after the date of publication of this notice.

PAUL BREYTENBACH,
Town Clerk.

Municipal Offices,
P.O. Box 200,
Leslie.
16 July, 1975.
Notice No. 7/1975.

580—16

STADSRAAD VAN LICHTENBURG.

WYSIGING VAN VERORDENING.

Kennisgewing geskied hiermee ingevolge die bepalings van artikel 96 van die Ordonnansie op Plaaslike Bestuur, No. 17 van 1939, soos gewysig, dat die Stadsraad van voornemens is om die ondervermelde verordeninge te wysig:

(i) Elektrisiteitsvoorsieningsverordeninge.

(ii) Gesondheidsverordeninge (Sanitêre- en Vullisverwyderingstarief).

Die algemene strekking van hierdie wysiging is om tariewe en gelde te verhoog.

Afskrifte van die beoogde wysiging lê ter insae by die Kantoor van die Klerk van die Raad vir 'n tydperk van veertien dae vanaf publikasie hiervan.

Enige persoon wat beswaar teen die bostaande beoogde wysigings wens aan te teken moet sodanige beswaar skriftelik by die Stadsklerk inhandig binne 14 dae na die datum van publikasie van hierdie kennisgewing.

G. F. DU TOIT,
Stadsklerk.

Munisipale Kantore,
Lichtenburg.
16 Julie 1975.
Kennisgewing No. 12/1975.

TOWN COUNCIL OF LICHTENBURG.

AMENDMENT OF BY-LAWS.

It is hereby notified in terms of section 96 of the Local Government Ordinance No. 17 of 1939, as amended, that the Council intends amending the following by-laws:

(i) Electricity Supply By-laws.

(ii) Public Health By-laws (Sanitary & Refuse Removals Tariff).

The general purport of these amendments is to increase tariffs and fees.

Copies of the proposed amendments will be open for inspection in the office of the Clerk of the Council for a period of 14 days from the date of publication hereof.

Any person who desires to record his objection to any of the proposed amendments must do so in writing to the Town Clerk within 14 days after the date of publication of this notice.

G. F. DU TOIT,
Town Clerk.

Municipal Offices,
Lichtenburg.
16 July, 1975.
Notice No. 12/1975.

581—16

MIDDELBURGSE MUNISIPALITEIT.

EIENDOMSBELASTING 1975/1976.

Kennis geskied hiermee ooreenkomstig die bepalings van artikel 24 van die Plaaslike Bestuur Belastingordonnansie No. 20 van 1933, soos gewysig, dat die onderstaande belasting op die waarde van belasbare eiendomme binne die munisipale gebied van Middelburg, deur die Raad gehef is ten opsigte van die boekjaar 1 Julie 1975 tot 30 Junie 1976.

(a) 'n Oorspronklike belasting van 0,5c in die Rand op die liggingswaarde van grond.

(b) 'n Bykomende belasting van 2,5c in die Rand op die liggingswaarde van grond.

(c) Onderhewig aan die goedkeuring van die Administrateur, 'n verdere bykomende belasting van 3,0c in die Rand op die liggingswaarde van grond.

Die belasting soos hierbo gehef is verskuldig en betaalbaar op 1 Julie 1975, maar mag vir die gerief van belastingbetalers in maandelikse paaiemente betaal word soos aangetoon sal word op rekenings wat gelewer word. As enige maandelikse paaiement egter nie op die vervaldatum betaal word nie sal die saldo van die belasting vir die jaar onmiddellik betaalbaar wees.

Indien die belasting nie betaal word soos hierbo uiteengesit nie, sal rente teen agt (8) persent per jaar, of sodanige hoër tarief as wat ingevolge enige verwysing van artikel 25(3) van die Plaaslike Bestuur Belastingsordonnansie, No. 20 van 1933, soos gewysig, van toepassing gemaak word, maandeliks berekenbaar, gehef word op alle uitstaande bedrae, en mag geregtelike stappe teen wanbetalers ingestel word.

Nie-ontvangs van rekenings onthef nie belastingpligtiges van hulle verantwoordelikheid om te betaal nie.

16 Julie 1975.

MUNICIPALITY OF MIDDELBURG.

ASSESSMENT RATES 1975/1976.

Notice is hereby given in terms of section 24 of the Local Authorities Rating Ordinance No. 20 of 1933, as amended, that the following rates have been imposed on all rateable properties within the Municipal Area of Middelburg, for the financial year 1st July, 1975 to 30th June, 1976.

(a) An Original rate of 0,5c in the Rand on site value of land.

(b) An additional rate of 2,5c in the Rand on the site value of land.

(c) Subject to the approval of the Administrator, a further additional rate of 3,0c in the Rand on the site value of land.

The above rates are due and payable on the 1st July, 1975, but for the convenience of ratepayers the said rates may be paid in monthly instalments as will be indicated on accounts which are rendered. If however any monthly instalment is not paid on due date the balance of the rates for the year will become payable immediately.

If the rates are not paid as set out above, interest at eight (8) per cent per annum, or any higher rate which may legally be charged as a result of an amendment of section 25(3) of the Local Authorities Rating Ordinance, 1933, calculated monthly, will be levied on all outstanding amounts, and legal proceedings may be taken against defaulters.

Non-receipt of accounts will not relieve ratepayers of liability for payment.

16 July, 1975.

582—16

STADSRAAD VAN MIDDELBURG (TRANSVAAL).

WYSIGING VAN RIOLERINGS- EN LOODGIETERYVERORDENINGE ASOOK DIE WATERVOORSIENINGSVERORDENINGE.

Daar word hierby ingevolge die bepalings van artikel 96 van die Ordonnansie op Plaaslike Bestuur, 1939, bekend gemaak dat die Stadsraad van Middelburg, Transvaal, van voorneme is om die eenvormige watervoorsieningsverordeninge afgekondig by Administrateurskennisgewing No. 1044 gedateer 19 November 1952, asook die Riolerings- en Loodgieteryverordeninge, afgekondig by Administrateurskennisgewing No. 843 gedateer 10 Augustus 1970, te wysig deur die tariewe in die algemeen te verhoog.

Afskrifte van hierdie wysigings lê gedurende normale kantoorure ter insae in die kantoor van die Klerk van die Raad, en skriftelike besware teen hierdie voorneme van die Raad, indien enige, moet voor of op 12h00 op Maandag 11 Au-

gustus 1975 in besit van die Stadsklerk, Posbus 14, Middelburg, 1050, wees.

16 Julie 1975.

TOWN COUNCIL OF MIDDELBURG (TRANSVAAL).

AMENDMENT OF UNIFORM WATER SUPPLY BY-LAWS AS WELL AS DRAINAGE AND PLUMBING BY-LAWS.

Notice is herby given in terms of section 96 of the Local Government Ordinance, 1939, that it is the intention of the Town Council of Middelburg, Transvaal, to amend its Drainage and Plumbing By-laws, published under Administrator's Notice No. 843 dated August 10, 1970, as well as his Uniform Water Supply By-laws, published under Administrator's Notice No. 1044 dated November 19, 1952, in order to increase the tariffs in general.

Copies of the amendments is lying open for inspection in the office of the Clerk of the Council, Municipal Buildings, Eksteen Street, Middelburg, during normal office hours and objections, if any, against the intention of the Town Council must be lodged in writing with the Town Clerk, P.O. Box 14, Middelburg, Transvaal, 1050, before or on Monday August 11, 1975.

16 July, 1975.

583—16

DORPSRAAD VAN NABOOMSPRUIT.

DRIEJAARLIKSE WAARDERINGSLYS: 1975/78.

Kennis geskied hiermee ooreenkomstig die bepalings van artikel 12 van die Plaaslike Bestuur Belastingordonnansie, No. 20 van 1933, soos gewysig, dat die driejaarlikse Waarderingslys, vir die tydperk 1 Julie 1975 tot 30 Junie 1978, van alle belasbare eiendomme binne die regsgebied van die Dorpsraad van Naboomspruit voltooi is, en ter insae lê by die kantoor van die Stadsklerk, Munisipale Kantoor, Naboomspruit, gedurende kantoorure tot 18 Augustus 1975.

Alle belanghebbende persone word hiermee versoek om voor of op 18 Augustus 1975 skriftelik in die vorm soos vermeld in die Tweede Bylae tot voorgenoemde Ordonnansie aan die Stadsklerk kennis te gee van enige besware wat hulle mag hê ten opsigte van die waardering van belasbare eiendom vervat in die Waarderingslys of wat betref die weglating van eiendom wat beweer word belasbare eiendom te wees, hetsy in besit van die persoon wat beswaar maak of ander persone, of wat betref enige ander fout, weglating of foutiewe beskrywing.

Gedrukte vorms van kennisgewing van beswaar kan op aanvraag by die kantoor van die Stadsklerk verkry word.

Aandag word spesiaal daarop gevestig dat niemand geregtig sal wees om enige beswaar by die Waarderingshof wat hierna benoem sal word, te opper nie tensy hy eers sodanige kennisgewing soos genoem ingedien het.

H. J. PIENAAR,
Stadsklerk.

Munisipale Kantore,
Posbus 34,
Naboomspruit.
16 Julie 1975.

NABOOMSPRUIT VILLAGE COUNCIL.

TRIENNIAL VALUATION ROLL: 1975/1978.

Notice is hereby given in terms of the provisions of section 12 of the Local Authorities Rating Ordinance No. 20 of 1933, as amended, that the Triennial Valuation Roll for the period 1st July, 1975 to 30th June, 1978, of all rateable properties within the area of jurisdiction of the Naboomspruit Village Council has now been completed and shall lie for inspection at the office of the Town Clerk, Municipal Offices, Naboomspruit, during office hours until August 18, 1975.

All persons interested are hereby called upon to lodge, in writing with the Town Clerk, in the form set forth in the Second Schedule to the said Ordinance, on or before 18 August, 1975, notice of any objection that they may have in respect of the valuation any rateable property valued in the Valuation Roll, or in respect of the omission therefrom of property alledged to be rateable property and whether held by the person objecting or by others, or in respect of any error, omission or misdescription.

Forms of notice of objection may be obtained on application at the office of the Town Clerk.

Attention is specially directed to the fact that no person will be entitled to urge any objection before the Valuation Court to be hereafter constituted, unless he shall first have lodged such notice as aforesaid.

H. J. PIENAAR,
Town Clerk.

Municipal Offices,
P.O. Box 34,
Naboomspruit.
16 July, 1975.

584—16

DORPSRAAD VAN NABOOMSPRUIT.

EIENDOMSBELASTING: 1975/76.

Kennis word hiermee gegee ingevolge die bepalings van artikel 24 van die Plaaslike Bestuursbelastingordonnansie, No. 20 van 1933, soos gewysig, dat die Dorpsraad van Naboomspruit die volgende belasting gehef het op die terreinwaarde van alle belasbare eiendomme binne die munisipale gebied van Naboomspruit, soos dit in die Waarderingslys voorkom vir die boekjaar 1 Julie 1975 tot 30 Junie 1976.

(a) 'n Oorspronklike belasting van 'n halwe sent (0,5c) in die Rand op die terreinwaarde van grond;

(b) 'n Addisionele belasting van twee en 'n halwe sent (2,5c) in die Rand op die terreinwaarde van grond;

(c) Onderhewig aan die goedkeuring van die Administrateur 'n verdere addisionele belasting van een sent (1c) in die Rand op die terreinwaarde van grond.

Die belasting gehef is verskuldig en betaalbaar op 1 Julie 1975, maar mag in twee gelyke paalemente betaal word; die eerste helfte betaalbaar voor of op 30 September 1975 en die tweede helfte betaalbaar voor of op 31 Maart 1976.

In iedere geval waar die belasting gehef nie op die betaaldatum betaal word nie, word rente teen 7% (sewe persent) per jaar, in berekening gebring en geregtelike stappe kan sonder enige kennisgewing teen wanbetalers geneem word.

H. J. PIENAAR,
Stadsklerk.

Kantoor van die Stadsklerk,
Posbus 34,
Naboomspruit.
0560
16 Julie 1975.

NABOOMSPRUIT VILLAGE COUNCIL.

ASSESSMENT RATES: 1975/76.

Notice is hereby given in terms of the provisions of section 24 of the Local Authorities Rating Ordinance, No. 20 of 1933, as amended, that the Village Council of Naboomspruit has imposed the following rates on the site value of all rateable properties within the municipal area of Naboomspruit, as appearing on the Valuation Roll, for the financial year 1 July, 1975 to 30 June, 1976.

(a) An original rate of one half cent (0,5c) in the Rand on the site value of land;

(b) An additional rate of two and a half cent (2,5c) in the Rand on the site value of land;

(c) Subject to the approval of the Administrator, a further additional rate of one cent (1c) in the Rand on the site value of land.

The rates imposed are due and payable on 1 July, 1975, but may be paid in two equal instalments; the first half payable on or before 30 September, 1975, and the second half on or before 31 March, 1976.

In any case where the rates imposed are not paid on the due date, interest will be charged at the rate of 7% (seven percent) per annum and summary legal proceedings may be taken against any defaulters.

H. J. PIENAAR,
Town Clerk.

Office of the Town Clerk,
P.O. Box 34,
Naboomspruit.
0560
16 July, 1975.

585—16

STADSRAAD VAN NELSPRUIT.

WYSIGING VAN BEGRAAFPLAASVERORDENINGE.

Kennis geskied hiermee, ingevolge en onderworpe aan die bepalings van artikel 96 van die Ordonnansie op Plaaslike Bestuur, 1939, soos gewysig, dat die Stadsraad besluit het om die Begraafplaasverordeninge soos afgekondig by Administrateurskennisgewing 361 van 4 Mei 1960, soos gewysig, verder te wysig deur die betrokke tariewe met 50% te verhoog.

Die wysiging lê ter insae in die kantoor van die Klerk van die Raad, Stadhuis, Nelspruit, en enige beswaar teen die Raad se besluit moet skriftelik ingedien word uiters op Donderdag, 31 Julie 1975.

J. N. JONKER,
Stadsklerk.

Stadhuis,
Posbus 45,
Nelspruit.
1200.
16 Julie 1975.
Kennisgewing No. 57/75.

TOWN COUNCIL OF NELSPRUIT.

AMENDMENT TO CEMETERY BY-LAWS.

Notice is hereby given in terms of and subject to the provisions of section 96 of the Local Government Ordinance, 1939, as amended, that the Town Council has decided to amend the Cemetery By-laws, promulgated under Administrator's Notice 361, dated 4th May, 1960, as amended by increasing the relevant tariffs with 50%.

The amendment lies open for inspection in the office of the Clerk of the Council, Town Hall, Nelspruit, and any objection against the Council's resolution should be submitted in writing before 31st July, 1975.

J. N. JONKER,
Town Clerk.

Town Hall,
P.O. Box 45,
Nelspruit.
1200.
16 July, 1975.
Notice No. 57/75.

586—16

STADSRAAD VAN NELSPRUIT.

WYSIGING VAN STADSAALVERORDENINGE.

Kennis geskied hiermee ingevolge en onderworpe aan die bepalings van artikel 96 van die Ordonnansie op Plaaslike Bestuur, 1939, soos gewysig, dat die Stadsraad besluit het om die Stadsaalverordeninge, soos afgekondig by Administrateurskennisgewing No. 1039 van 28 November 1951, soos gewysig, verder te wysig deur die tariewe vir die verhuur van die Stadsaal met 100% te verhoog.

Die wysiging lê ter insae in die kantoor van die Klerk van die Raad, Stadhuis, Nelspruit, en enige beswaar teen die Raad se besluit moet skriftelik ingedien word uiters op Donderdag 31 Julie 1975.

J. N. JONKER,
Stadsklerk.

Stadhuis,
Posbus 45,
Nelspruit.
1200.
16 Julie 1975.
Kennisgewing No. 58/75.

TOWN COUNCIL OF NELSPRUIT.

AMENDMENT TO TOWN HALL BY-LAWS.

Notice is hereby given in terms of and subject to the provisions of section 96 of the Local Government Ordinance, 1939, as amended, that the Town Council has decided to amend the Town Hall By-laws, promulgated under Administrator's Notice No. 1039, dated 28th November, 1951, as amended, further to increase the tariffs for the rental of the Town Hall with 100%.

The amendment lies open for inspection in the office of the Clerk of the Council, Town Hall, Nelspruit, and any objection against the Council's resolution should be submitted in writing before Thursday, 31st July, 1975.

J. N. JONKER,
Town Clerk.

Town Hall,
P.O. Box 45,
Nelspruit.
1200.
16 July, 1975.
Notice No. 58/75.

587—16

STADSRAAD VAN NELSPRUIT.

WYSIGING VAN RIOLERINGS- EN LOODGIETERSVERORDENINGE.

Kennis geskied hiermee ingevolge en onderworpe aan die bepalings van artikel 96 van die Ordonnansie op Plaaslike Bestuur, 1939, soos gewysig, dat die Stadsraad besluit het om die Riolerings- en Loodgietersverordeninge, soos afgekondig by Administrateurskennisgewing No. 415 van 18 Oktober 1944, soos gewysig, verder te wysig deur sekere tariewe met 8% te verhoog.

Die wysiging lê ter insae in die kantoor van die Klerk van die Raad, Stadhuis, Nelspruit, en enige beswaar teen die Raad se besluit moet skriftelik ingedien word uiters op Donderdag, 31 Julie 1975.

J. N. JONKER,
Stadsklerk.

Stadhuis,
Posbus 45,
Nelspruit.
1200.
16 Julie 1975.
Kennisgewing No. 59/75.

TOWN COUNCIL OF NELSPRUIT.

AMENDMENT TO DRAINAGE AND PLUMBING BY-LAWS.

Notice is hereby given in terms of and subject to the provisions of section 96 of the Local Government Ordinance, 1939, as amended, that the Town Council has decided to amend the Drainage and Plumbing By-laws, promulgated under Administrator's Notice No. 415, dated 18th October, 1944, as amended, further to increase certain tariffs with 8%.

The amendment lies open for inspection in the office of the Clerk of the Council, Town Hall, Nelspruit, and any objection against the Council's resolution should be submitted in writing before Thursday, 31st July, 1975.

J. N. JONKER,
Town Clerk.

Town Hall,
P.O. Box 45,
Nelspruit.
1200.
16 July, 1975.
Notice No. 59/75.

588—16

STADSRAAD VAN NELSPRUIT.

WYSIGING VAN WATERVOORSIENINGSVERORDENINGE.

Kennis word hiermee, ingevolge en onderworpe aan die bepalings van artikel 96 van die Ordonnansie op Plaaslike Bestuur, 1939, soos gewysig, gegee dat die Stadsraad besluit het om die Watervoorsieningsverordeninge, afgekondig by Administrateurskennisgewing No. 787 van 18 Oktober 1950, soos gewysig, verder te wysig deur die tariewe vir die lewering van water met 7½% te verhoog.

Die wysiging lê ter insae in die kantoor van die Klerk van die Raad, Stadhuis, Nelspruit, en enige beswaar teen die Raad se besluit moet skriftelik ingedien word uiters op Donderdag, 31 Julie 1975.

J. N. JONKER,
Stadsklerk.

Stadhuis,
Posbus 45,
Nelspruit.
1200.
16 Julie 1975.
Kennisgewing No. 60/75.

TOWN COUNCIL OF NELSPRUIT.

AMENDMENT TO WATER SUPPLY BY-LAWS.

Notice is hereby given in terms of and subject to the provisions of section 96 of the Local Government Ordinance, 1939, as amended, that the Town Council has decided to amend the Water Supply By-laws promulgated under Administrator's Notice No. 787, dated 18th October, 1950, as amended, further to increase the tariffs for the supply of water with 7½%.

The amendment lies open for inspection in the office of the Clerk of the Council, Town Hall, Nelspruit and any objection against the Council's resolution should be submitted in writing before Thursday, 31st July, 1975.

J. N. JONKER,
Town Clerk.

Town Hall,
P.O. Box 45,
Nelspruit.
1200.
16 July, 1975.
Notice No. 60/75.

589—16

STADSRAAD VAN NELSPRUIT.

WYSIGING VAN ELEKTRISITEITSVOORSIENINGSVERORDENINGE.

Kennis geskied hiermee ingevolge en onderworpe aan die bepalings van artikel 96 van die Ordonnansie op Plaaslike Bestuur, 1939, soos gewysig, dat die Stadsraad besluit het om die Elektrisiteitsvoorsieningsverordeninge, soos afgekondig by Administrateurskennisgewing No. 491 van 1 Julie 1953, soos gewysig, verder te wysig deur die tariewe vir die lewering van elektrisiteit met 7½% te verhoog.

Die wysiging lê ter insae in die kantoor van die Klerk van die Raad, Stadhuis, Nelspruit, en enige beswaar teen die Raad se besluit moet skriftelik ingedien word uiters op Donderdag, 31 Julie 1975.

J. N. JONKER,
Stadsklerk.

Stadhuis,
Posbus 45,
Nelspruit.
1200.
16 Julie 1975.
Kennisgewing No. 61/75.

TOWN COUNCIL OF NELSPRUIT.

AMENDMENT TO ELECTRICITY SUPPLY BY-LAWS.

Notice is hereby given in terms of and subject to the provisions of section 96

of the Local Government Ordinance, 1939, as amended, that the Town Council has decided to amend the Electricity Supply By-laws, promulgated under Administrator's Notice No. 491 dated 1st July, 1953, as amended, further to increase the tariffs for the supply of electricity with 7½%.

The amendment lies open for inspection in the office of the Clerk of the Council, Town Hall, Nelspruit, and any objection against the Council's resolution should be submitted in writing before Thursday, 31st July, 1975.

J. N. JONKER,
Town Clerk.

Town Hall,
P.O. Box 45,
Nelspruit.
1200.
16 July, 1975.
Notice No. 61/75.

590—16

STADSRAAD VAN NELSPRUIT.

WYSIGING VAN SANITÊRE- EN VULLISVERWYDERINGSVERORDENINGE.

Kennis geskied hiermee ingevolge en onderworpe aan die bepalings van artikel 96 van die Ordonnansie op Plaaslike Bestuur, 1939, soos gewysig, dat die Stadsraad besluit het om die Sanitêre en Vullisverwyderingsverordeninge van die Munisipaliteit Nelspruit, afgekondig by Administrateurskennisgewing 580 van 5 Julie 1967, soos gewysig, verder te wysig deur die tariewe met 35% te verhoog.

Die wysiging lê ter insae in die kantoor van die Klerk van die Raad, Stadhuis, Nelspruit, en enige beswaar teen die Raad se besluit moet skriftelik ingedien word uiters op Donderdag, 31 Julie 1975.

J. N. JONKER,
Stadsklerk.

Stadhuis,
Posbus 45,
Nelspruit.
1200.
16 Julie 1975.
Kennisgewing No. 62/75.

TOWN COUNCIL OF NELSPRUIT.

AMENDMENT TO SANITARY AND REFUSE REMOVAL BY-LAWS.

Notice is hereby given in terms of and subject to the provisions of section 96 of the Local Government Ordinance, 1939, as amended, that the Town Council has decided to amend the Sanitary and Refuse Removal By-laws of the Nelspruit Municipality, published under Administrator's Notice 580 dated 5 July, 1967, as amended further by increasing the tariffs with 35%.

The amendment lies open for inspection in the office of the Clerk of the Council, Town Hall, Nelspruit, and any objection against the Council's resolution should be submitted in writing before 31st July, 1975.

J. N. JONKER,
Town Clerk.

Town Hall,
P.O. Box 45,
Nelspruit.
1200.
16 July, 1975.
Notice No. 62/75.

591—16

STADSRAAD VAN NELSPRUIT.

WYSIGING VAN VERORDENINGE VIR DIE REGULERING VAN PARKE, TUINE, KAMPPLEKKE EN OPERUIMTES.

Kennis geskied hiermee ingevolge en onderworpe aan die bepalings van artikel 96 van die Ordonnansie op Plaaslike Bestuur, 1939, soos gewysig, dat die Stadsraad besluit het om die Verordeninge vir die Regulering van Parke, Tuine, Kampplekke en Operuimtes van die Munisipaliteit Nelspruit, afgekondig by Administrateurskennisgewing No. 50 van 22 Januarie 1958, soos gewysig, verder te wysig deur die tariewe met 100% te verhoog.

Die wysiging lê ter insae 'n die kantoor van die Klerk van die Raad, Stadhuis, Nelspruit, en enige beswaar teen die Raad se besluit moet skriftelik ingedien word uiters op Donderdag, 31 Julie 1975.

J. N. JONKER,
Stadsklerk.

Stadhuis,
Posbus 45,
Nelspruit.
1200.
16 Julie 1975.
Kennisgewing No. 63/75.

TOWN COUNCIL OF NELSPRUIT.

AMENDMENT TO BY-LAWS FOR REGULATION OF PARKS, GARDENS, CAMPING GROUNDS AND OPEN SPACES.

Notice is hereby given in terms of and subject to the provisions of section 96 of the Local Government Ordinance, 1939, as amended, that the Town Council has decided to amend the by-laws for the Regulation of Parks, Gardens, Camping Grounds and Open Spaces of the Nelspruit Municipality, published under Administrator's Notice No. 50 dated 22nd January, 1958, as amended to increase the tariffs with 100%.

The amendment lies open for inspection in the office of the Clerk of the Council, Town Hall, Nelspruit, and any objection against the Council's resolution should be submitted in writing before 31st July, 1975.

J. N. JONKER,
Town Clerk.

Town Hall,
P.O. Box 45,
Nelspruit.
1200.
16 July, 1975.
Notice No. 63/75.

592—16

STADSRAAD VAN NIGEL.

WYSIGING VAN VERORDENINGE.

Kennis geskied hiermee ingevolge die bepalings van artikel 96 van die Ordonnansie op Plaaslike Bestuur, 1939 soos gewysig, dat die Stadsraad van Nigel van voornemens is om, onderhewig aan goedkeuring van die Administrateur, die ondergenoemde verordeninge te wysig.

(a) Die Ambulanstariewe afgekondig by Administrateurskennisgewing 1332 van 22 September 1971, ten einde voorsiening te maak vir verhoogde tariewe.

(b) Die Standaard Bouverordeninge afgekondig by Administrateurskennisgewing 324 van 19 Februarie 1975, ten einde voorsiening te maak vir 'n verhoging van bouplangelde.

(c) Die Elektrisiteitsvoorsieningsverordeninge afgekondig by Administrateurskennisgewing 491 van 1 Julie 1953, soos gewysig, ten einde voorsiening te maak kragtens die bepalings van artikel 83(1)(c) van die Ordonnansie op Plaaslike Bestuur, 1939, vir 'n basiese heffing op sekere erwe wat na die mening van die raad by die elektrisiteithooftoevoerleiding aangesluit kan word.

(d) Die Watervoorsieningsverordeninge afgekondig by Administrateurskennisgewing 405 van 11 Julie 1928, soos gewysig ten einde voorsiening te maak ingevolge die bepalings van artikel 81(1) van die Ordonnansie op Plaaslike Bestuur, 1939, vir 'n basiese heffing op sekere erwe wat na die mening van die raad by die waterhooftoevoerleiding aangesluit kan word.

Volledige besonderhede van die voorgenome wysigings is ter insae in die kantoor van die Klerk van die Raad vir 'n tydperk van 14 dae vanaf publikasie van hierdie kennisgewing en enige besware moet voor of op 30 Julie 1975 skriftelik by die ondergetekende ingedien word.

P. M. WAGENER,
Stadsklerk.

Munisipale Kantore,
Nigel.
16 Julie 1975.
Kennisgewing No. 29/1975.

TOWN COUNCIL OF NIGEL.

AMENDMENT OF BY-LAWS.

Notice is hereby given in terms of section 96 of the Local Government Ordinance, 1939, as amended, that the Town Council of Nigel intends, subject to the approval of the Administrator, to amend the following by-laws:

(a) The Ambulance Tariff published under Administrator's Notice 1332 dated 22 September 1971, in order to make provision for an increase of the tariff.

(b) The Standard Building By-laws published under Administrator's Notice 324 dated 19 February 1975, in order to make provision for an increase in building plan fees.

(c) The Electrical Supply By-laws published under Administrator's Notice 491 dated 1 July 1953, as amended, in order to make provision in terms of section 83(1)(c) of the Local Government Ordinance, 1939 for a basic charge on certain stands which in the opinion of the Council can be connected to the electricity distribution scheme.

(d) The Water Supply By-laws published under Administrator's Notice 405 dated 11 July 1928, as amended, in order to make provision in terms of section 81(1) of the Local Government Ordinance, 1939, for a basic charge on certain stands which in the opinion of the Council can be connected to the water distribution scheme.

Full particulars of the proposed amendments are open for inspection in the office of the Clerk of the Council for a

period of 14 days from date of this publication and any objections should be lodged with the undersigned in writing on or before 30 July 1975.

P. M. WAGENER,
Town Clerk.

Municipal Offices,
Nigel.
16 July, 1975.
Notice No. 29/75.

593—16

STADSRAAD VAN NIGEL.

EIENDOMSBELASTING: 1975/76.

Kennis word hiermee gegee, kragtens die bepalings van artikel 24 van die Plaaslike Bestuur-Belastingordonnansie 1933, dat die Stadsraad van Nigel op sy vergadering gehou op 30 Junie 1975, die volgende belastings op die waarde van belasbare eiendom soos dit in die 1974/77 Driejaarlikse waarderingslys en enige daaropvolgende tussentydse waarderingslyste verskyn binne die munisipale gebied vir die boekjaar 1 Julie 1975 tot 30 Junie 1976 gehef het.

(i) 'n Oorspronklike belasting van 'n halwe sent in die rand op die terreinwaarde van alle grond, ooreenkomstig artikel 18(2) van die Ordonnansie.

(ii) Behoudens die goedkeuring van die Administrateur ingevolge artikel 18(5) van die Plaaslike Bestuur-belasting Ordonnansie, 1933 'n addisionele belasting van 3,7 sent in die rand op die terreinwaarde van alle grond ingevolge artikel 18(3) van die gemelde Ordonnansie en kragtens die bepalings van artikel 21 op die waarde van verbeterings geleë op grond (uitgesonderd grond in 'n wettige gestigde dorp) besit kragtens mynbrief sowel as op die terreinwaarde van sodanige grond waar bedoelde grond vir woondoeleindes of vir doeleindes wat nie op mynontginning betrekking het nie deur persone of maatskappye wat by mynontginning betrokke is gebruik word, hetsy sodanige persone of maatskappye die mynbriefhouers is aldan nie.

(iii) 'n Ekstra addisionele belasting van 3¼ sent in die rand ingevolge artikel 20 van die Plaaslike Bestuur-belasting Ordonnansie, 1933 op die terreinwaarde van grond of belang in grond wat in besit is van elektrisiteitsondernemings.

Bogenoemde belastings is verskuldig op 1 Julie 1975, en is betaalbaar op 1 Oktober 1975. Rente teen 8% (agt per centum) sal gevorder word op alle belastings wat nege maande na die 1ste Oktober 1975 nog nie aangesuiwer is nie.

P. M. WAGENER,
Stadsklerk.

Munisipale Kantoor,
Nigel.
16 Julie 1975.
Kennisgewing No. 28/1975.

TOWN COUNCIL OF NIGEL.

ASSESSMENT RATES: 1975/76.

Notice is hereby given in terms of section 24 of the Local Authorities Rating Ordinance No. 20 of 1933, that the Town Council of Nigel, at a meeting held on 30th June, 1975, imposed the following assessment rates on all rateable properties within the municipal area of Nigel, as appearing in the 1974/77 Triennial Valuation Roll and any subsequent Interim Valuation Rolls for the financial year 1st July, 1975, to 30th June, 1976.

(i) An original rate of half a cent in the rand on the site value of all land in terms of section 18(2) of the Ordinance.

(ii) Subject to the approval of the Administrator in terms of section 18(5) of the Ordinance an additional rate of 3,7 cents in the rand on the site value of land in terms of section 18(3) and in terms of the provisions of section 21 of the said Ordinance on the value of improvements situate upon land held under mining title (not being land in lawfully established township) as well as upon the site value of such land, where such land is used for residential purposes or for purposes not incidental to mining operations by persons or companies engaged in mining operation whether such persons or companies are the holders of the mining title or not.

(iii) An extra additional rate of 3¼ cents in the rand in terms of section 20 of the Ordinance on the site value of land or interest in land held by any power undertaking.

The abovementioned rates are due on the 1st July, 1975, and are payable on the 1st October, 1975, and interest at the rate of 8% (eight per centum) will be charged in respect of all rates unpaid nine months after 1st October, 1975.

P. M. WAGENER,
Town Clerk.

Municipal Offices,
Nigel.
16 July, 1975.
Notice No. 28/1975.

594—16

MUNISIPALITEIT PIETERSBURG.

EIENDOMSBELASTING: 1975/1976.

Kennisgewing geskied hiermee dat, ingevolge die bepalings van artikel 24 van die Plaaslike Bestuur Belasting Ordonnansie No. 20 van 1933, soos gewysig, die volgende eiendomsbelasting gehef word op die terreinwaardes van alle belasbare eiendomme geleë binne die munisipale gebied van Pietersburg soos opgeneem in die Waarderingslys vir die boekjaar 1/7/1975 tot 30/6/1976.

'n Belasting van 2,75 sent in die Rand op die terreinwaarde van grond.

Die belasting sal in twaalf gelyke maandelikse paaiemente betaalbaar wees, waarvan die eerste paaiement op 7 Augustus 1975 betaalbaar sal wees en daarna op die 7de dag van elke maand tot 7 Julie 1976.

Belastingbetalers wat nie rekenings ten opsigte van die belasting hierbo genoem ontvang nie, word versoek om met die Stadstesourier in verbinding te tree.

J. A. BOTES,
Stadsklerk.

Burgersentrum,
Pietersburg.
16 Julie 1975.

PIETERSBURG MUNICIPALITY.

ASSESSMENT RATES: 1975/1976.

Notice is hereby given that in terms of the provisions of section 24 of the Local Authorities Rating Ordinance, No: 20 of 1933, as amended, the following assessment rates are levied on the site value of all rateable properties within the municipal area of Pietersburg, as appearing in the Valuation Roll for the year 1/7/75 to 30/6/76.

A rate of 2,75 cents in the Rand on the site value of the land.

The rates will be payable in twelve equal instalments, the first instalment being payable on 7th August, 1975 and thereafter on the 7th day of each month up to the 7th July, 1976.

Ratepayers who do not receive accounts in respect of the assessment rates referred to above, are requested to communicate with the Town Treasurer.

J. A. BOTES,
Town Clerk.

Civic Centre,
Pietersburg.
16 July, 1975.

595—16

STADSRAAD VAN POTGIETERSRUS.

DRIEJAARLIKSE WAARDERINGSLYS, 1975/78.

Kennis geskied hiermee ingevolge die bepalings van artikel 14 van die Plaaslike Bestuursbelastingsordonnansie, No, 20 van 1933, soos gewysig, dat bogenoemde waarderingslys nou voltooi en gesertifiseer is ingevolge die bepalings van bogemelde Ordonnansie.

Die lys sal van toepassing en bindend word op alle belanghebbende en betrokke partye wat nie binne een maand na datum van die eerste publikasie van hierdie kennisgewing appelleer teen die beslissing van die Waarderingshof nie op die wyse voorgeskryf deur die genoemde Ordonnansie.

Op las van die President van die Hof.

J. G. DU PLESSIS,
Klerk van die Hof.

Posbus 34,
Potgietersrus.
16 Julie 1975.
Kennisgewing No. 34/1975.

TOWN COUNCIL OF POTGIETERSRUS.

TRIENNIAL VALUATION ROLL, 1975/78.

Notice is hereby given in terms of the provisions of section 14 of the Local Government Rating Ordinance, No. 20 of 1933, as amended, that the abovementioned valuation roll have now been completed and certified in accordance with the provisions of the said Ordinance.

The roll shall become fixed and binding upon all parties concerned, if an appeal is not lodged, within one month from date of the first publication hereof, in the manner prescribed by the Ordinance.

By order of the President of the Court.

J. G. DU PLESSIS,
Clerk of the Court.

P.O. Box 34,
Potgietersrus.
16 July, 1975.
Notice No. 34/1975.

596—16—23

STADSRAAD VAN PHALABORWA.

KENNISGEWING VAN EIENDOMS-BELASTING.

Hiermee word kennis gegee dat die Stadsraad van Phalaborwa, kragtens die bepalings van die Plaaslike Bestuur-Belastingordonnansie No. 20 van 1933, soos gewysig, die volgende belasting op alle belasbare eiendom binne die munisipale gebied van Phalaborwa, soos aangetoon in die waarderingslys, vir die boekjaar 1 Julie 1975 tot 30 Junie 1976, gehef het, naamlik:

(a) 'n Oorspronklike belasting van 0,5 sent in die Rand (R1,00) op die terreinwaarde van alle grond binne die munisipale gebied.

(b) 'n Bykomende belasting van 2,5 sent in die Rand (R1,00) op die terreinwaarde van alle grond binne die munisipale gebied.

(c) 'n Verdere bykomende belasting van 7,0 sent in die Rand (R1,00) op die terreinwaarde van alle grond binne die munisipale gebied.

Bostaande belasting is verskuldig en betaalbaar voor of op 31 Oktober 1975 en rente teen 8% (agt persent) per jaar sal op alle bedrae gehef word wat op 1 November 1975 nog nie betaal is nie, kragtens artikel 25(3) van voorgemelde Ordonnansie.

J. A. MYBURGH,
Stadsklerk.

Posbus 67,
Phalaborwa.
1390.
16 Julie 1975.
Kennisgewing No. 19/1975.

TOWN COUNCIL OF PHALABORWA.

NOTICE OF ASSESSMENT RATES.

Notice is hereby given by the Town Council of Phalaborwa, in terms of the Local Authorities' Rating Ordinance No. 20 of 1933, as amended, that the following rates on the value of rateable properties within the municipal area of Phalaborwa, as appearing in the Valuation Roll, have been levied by the Council for the financial year 1st July, 1975 to 30th June, 1976, viz:

(a) An original rate of 0,5 cent in the Rand (R1,00) on the site value of all land within the municipal area.

(b) An additional rate of 2,5 cent in the Rand (R1,00) on the site value of all land within the municipal area.

(c) A further additional rate of 7,0 cent in the Rand (R1,00) on the site value of all land within the municipal area.

The abovementioned rates shall become due and payable on or before 31st October, 1975, and interest at the rate of 8% (eight per cent) per annum will be charged on all amounts outstanding on 1st November, 1975, in terms of section 25(3) of the aforementioned Ordinance.

J. A. MYBURGH,
Town Clerk.

P.O. Box 67,
Phalaborwa.
1390.
16 July, 1975.
Notice No. 19/1975.

597—16

STADSRAAD VAN ROODEPOORT.

EIENDOMSBELASTING: 1975/76.

Die publiek word hiermee in kennis gestel dat die volgende belastings op die waarde van alle belasbare eiendomme binne die Munisipaliteit, soos dit op die waarderingslys voorkom, deur die Stadsraad van Roodepoort opgelê is ingevolge die Plaaslike-Bestuur-Belastingordonnansie, No. 20 van 1933, en wysigingsordonnansies, te wete:

(a) 'n oorspronklike belasting vir die jaar 1 Julie 1975 tot 30 Junie 1976 van ,5c (komma vyf sent) in die R (Rand) op die terreinwaarde van alle grond binne die Munisipaliteit, soos dit op die waarderingslys voorkom;

(b) behoudens die goedkeuring van die Administrateur, 'n bykomende belasting vir die jaar 1 Julie 1975 tot 30 Junie 1976 van 3c (drie sent) in die R (Rand) op die terreinwaarde van alle grond binne die Munisipaliteit, soos dit op die waarderingslys voorkom en daarbenewens, onderworpe aan die bepalings van sub-artikel (1) van artikel 21 van die Plaaslike-Bestuur-Belastingordonnansie, No. 20 van 1933, op die waarde van verbeterings op grond gehou ingevolge mynreg (wat nie grond is binne 'n wettiggestigde dorpsgebied nie) sowel as op die terreinwaarde van sodanige grond, waar dit deur persone of maatskappye betrokke by mynontginning, vir woondoeleindes of vir doeleindes wat nie betrekking het op mynontginning nie, gebruik word;

(c) ingevolge en onderworpe aan die bepalings van artikel 20 van die Plaaslike-Bestuur-Belastingordonnansie, No. 20 van 1933, 'n ekstra bykomstige belasting vir die jaar 1 Julie 1975 tot 30 Junie 1976 van 3,75c (drie komma sewe vyf sent) in die R (Rand) op die terreinwaarde van die grond of grondbelange gehou deur enige elektrisiteitsonderneming binne die Munisipaliteit, soos dit op die waarderingslys voorkom;

(d) dat die grondeienaarslisensiebelange, betaalbaar ingevolge die bepalings van artikel 22 van die Plaaslike-Bestuur-Belastingordonnansie, No. 20 van 1933, op 20% (twintig persent) bly.

Prosedure wat gevolg moet word by betaling van belasting:

1. Die belasting wat hierby opgelê word, is verskuldig en betaalbaar op 1 Julie 1975, maar sal in twaalf gelyke maandelikse paaiemente gehef word.

2. Paaiemente aldus gehef moet voor of op die 15de dag van elke daaropvolgende maand betaal word.

3. Rente teen 'n koers van agt persent (8%) per jaar sal op alle bedrae wat meer as twee maande agterstallig is, gehef word.

4. Belastingbetalers wat in gebreke bly om hulle maandelikse paaiemente te betaal, verbeur die vergunning om maandeliks te betaal in welke geval die volle bedrag wat nog ten opsigte van die finansiële jaar se belastingheffing verskuldig is, onmiddellik betaalbaar word.

5. Geregtelike stappe sal summier in gevalle van wanbetaling ingestel word.

Alle belastingbetalers wat geen rekenings vir die bogemelde belasting ontvang nie, word aangeraai om die Departement van die Stadstesourier daarvan in kennis te stel, aangesien die nie-ontvangs van rekenings niemand van die aanspreeklikheid vir betaling vrystel nie.

J. S. DU TOIT,
Stadsklerk.

16 Julie 1975.
Kennisgewing No. 49.

TOWN COUNCIL OF ROODEPOORT.

ASSESSMENT RATES: 1975/76.

The public is hereby advised that the following rates on the value of all rateable property within the Municipality, as appearing in the valuation roll, have been imposed by the Town Council of Roodepoort, in terms of the Local Authorities Rating Ordinance, No. 20 of 1933, and amending ordinances, viz:—

(a) an original rate for the year 1 July 1975 to 30 June 1976, of a ,5c (comma five cent) in the R (Rand) on the site value of all land within the Municipality as appearing in the valuation roll;

(b) subject to the Administrator's approval, an additional rate for the year 1 July 1975 to 30 June 1976 of 3c (three cent) in the R (Rand) on the site value of all land within the Municipality as appearing in the valuation roll and also, subject to the provisions of subsection (1) of section 21 of the Local Authorities Rating Ordinance, No. 20 of 1933, on the value of improvements situate upon land held under mining title (not being land in a lawfully established township) as well as upon the site value of such land where such land is used for residential purposes or for purposes not incidental to mining operations by persons or companies engaged in mining operations;

(c) an extra additional rate for the year 1 July 1975 to 30 June 1976, of 3,75c (three comma seven five cent) in the R (Rand) on the site value of land or interest in land held by any power undertaking within the Municipality as appearing in the valuation roll in terms of and subject to the provisions of section 20 of the Local Authorities Rating Ordinance, No. 20 of 1933;

(d) a freeholders licence interest payable in terms of the provisions of section 22 of the Local Authorities Rating Ordinance, No. 20 of 1933, of 20% (twenty per centum).

Procedure to be followed when rates are paid:

1. The rates hereby imposed become due and payable on 1 July 1975 but will be levied in twelve equal monthly instalments.

2. Instalments thus levied must be paid on or before the 15th day of every following month.

3. Interest at a rate of eight per centum (8%) per annum will be levied on all amounts overdue for more than two months.

4. Ratepayers who fail to pay their monthly instalments will forfeit the concession to pay their accounts monthly in which case the full amount outstanding in

respect of the financial year's assessment rates levy, will become payable immediately.

5. Summary legal proceedings will be instituted in cases of non-payment.

All ratepayers who do not receive accounts for the abovementioned rates are requested to notify the Town Treasurer's Department as the non-receipt of accounts does not relieve anybody of liability for payment.

J. S. DU TOIT,
Town Clerk.

16 July, 1975.
Notice No. 49.

598—16

STADSRAAD VAN ROODEPOORT.

NUWE ALGEMENE EN TUSSENTYDSE WAARDERINGSLYSTE.

Ingevolge die bepalings van die Plaaslike Bestuur-Belastingordonnansie, No. 20 van 1933, soos gewysig, word bekend gemaak dat 'n Nuwe Algemene en Tussentydse Waarderingslys van belasbare eiendomme binne die munisipale gebied van Roodepoort ter insae sal lê in die Munisipale Kantoor, Lenastraat 2, Roodepoort (agter Stadsaal), gedurende kantoorure, vanaf datum van publikasie hiervan tot en met 15 Augustus 1975.

Alle belanghebbende persone word versoek om binne genoemde tydperk die Stadsklerk skriftelik, in die vorm soos uiteengesit in die Tweede Skedule van genoemde Ordonnansie, kennis te gee van enige besware wat hulle mag hê in verband met die waardering van enige eiendom wat in die Nuwe Algemene of Tussentydse Waarderingslys voorkom of weglating van enige belasbare eiendom daaruit, hetsy in besit van die beswaarmaker of ander persone, of in verband met enige ander fout, onvolledigheid of verkeerde omskrywing.

Aandag word spesiaal gevestig op die feit dat niemand geregtig sal wees om enige beswaar voor die Waarderingshof, wat hierna saamgestel sal word te opper nie, tensy hy vooraf van sodanige beswaar, op die wyse soos uiteengesit, kennis gegee het.

Vorms van kennisgewing van besware is op aanvraag by die Munisipale Kantoor verkrygbaar.

J. S. DU TOIT,
Stadsklerk.

Munisipale Kantoor,
Roodepoort.
16 Julie 1975.
M.K. No. 41/75.

TOWN COUNCIL OF ROODEPOORT.

NEW GENERAL AND INTERIM VALUATION ROLLS.

Notice is given in accordance with the provisions of the Local Authorities Rating Ordinance, No. 20 of 1933, as amended, that the New General and Interim Valuation Rolls of rateable property within the municipal area of Roodepoort will lie for inspection at the Municipal Office, 2 Lena Street, Roodepoort (behind Town Hall Building), during office hours, from the date of publication hereof up to and including 15 August 1975.

All persons interested are called upon to lodge with the Town Clerk, within the stated period, notice in writing in the form set forth in the Second Schedule of the said Ordinance, of any objection that they may have in respect of the valuation of any rateable property valued in the New General or Interim Valuation Rolls, or in respect of the omission therefrom of property alleged to be rateable, whether held by the person objecting or by others or in respect of any other error, omission or misdecription.

Attention is specially directed to the fact that no person will be entitled to urge any objection before the Valuation Court, to be constituted hereafter, unless he shall have first lodged such objection in ths manner as set out above.

Forms of notice of objection may be obtained on application at the Municipal Office.

J. S. DU TOIT,
Town Clerk.

Municipal Office,
Roodepoort.
16 July, 1975.
M.N. No. 41/75.

599—16

STADSRAAD VAN SANDTON.

BUSROETE EN STILHOUPLEKKE VIR SWARTES: VANAF ALEXANDRA NA PARKMORE.

(Kennisgewing ingevolge die bepalings van Artikel 65(bis) van die Ordonnansie op Plaaslike Bestuur, 1939.)

Die Raad is voornemens om goedkeuring aan die Public Utility Transport Corporation, Bpk., te verleen vir die instelling van die volgende busroete, naamlik, Wynberg, Pretoria Hoofpad, Katherinestraat, Wesstraat, 11de Straat, na die h/v 11de Straat en Marielaan (Erwe 372 en 374) Parkmore en terug op dieselfde roete, en bepaalde stilhouplekke ten opsigte daarvan.

Besonderhede en 'n plan wat die voorgestelde busroete en stilhouplekke aandui sal tydens gewone kantoorure ter insae lê by Kamer Nommer 506, Hoof Munisipale Kantoorgebou, Burgersentrum, Wesstraat, Sandton.

Enige persoon wat beswaar wil opper teen die voorgestelde busroete en stilhouplekke moet sodanige beswaar voor of op 8 Augustus 1975 skriftelik by die Stadsklerk, Posbus 78001, Sandton, 2146, indien.

J. J. HATTINGH,
Stadsklerk.

Sandton,
16 Julie 1975.
Kennisgewing No. 47/75.

TOWN COUNCIL OF SANDTON.

BUS ROUTE AND BUS STOPS FOR BLACKS: FROM ALEXANDRA TO PARKMORE.

(Notice in terms of the provisions of Section 65(bis) of the Local Government Ordinance, 1939.)

The Council intends to approve the following proposed bus route, namely, Wynberg, Pretoria Main Road, Katherine Street, West Street, 11th Street, to the corner of 11th Street and Marie Avenue (Stands 372 and 374) Parkmore, and return on the same route, and bus stops to be established by the Public Utility Transport Corporation, Ltd.

Details and a plan showing the proposed bus route and bus stops may be inspected during office hours at Room 506, Municipal Offices, Civic Centre, West Street, Sandton.

Any person wishing to object to the proposed bus route and bus stops, must lodge such objection in writing with the Town Clerk, P.O. Box 78001, Sandton, 2146, not later than the 8th August, 1975.

J. J. HATTINGH,
Town Clerk.

Sandton.
16 July, 1975.
Notice No. 47/75.

600—16

STADSRAAD VAN TZANEEN.

WYSIGING VAN VERORDENINGE.

Kennis geskied hiermee ingevolge die bepalings van artikel 96 van die Ordonnansie op Plaaslike Bestuur, Ordonnansie 17 van 1939, soos gewysig, dat die Raad van voorneme is om die verordeninge wat op die volgende betrekking het, te wysig:

1) Elektrisiteitsvoorsieningsverordeninge.
2) Saniteit en Vullisverwyderingsverordeninge.
3) Riool- en Loodgietersverordeninge.

Die algemene strekking van hierdie wysiging is om die tariewe van toepassing te verhoog.

Afskrifte van hierdie wysigings lê ter insae by die kantoor van die Raad vir 'n tydperk van 14 (veertien) dae vanaf die datum van hierdie publikasie.

Enige persoon wat beswaar teen genoemde wysigings wens aan te teken, moet dit skriftelik binne 14 (veertien) dae na datum van hierdie kennisgewing by die ondergetekende doen.

P. F. COLIN,
Stadsklerk.

Posbus 24,
Tzaneen,
0850.
16 Julie 1975.

TOWN COUNCIL OF TZANEEN.

AMENDMENT OF BY-LAWS.

Notice is hereby given in terms of section 96 of the Local Government Ordinance, Ordinance No. 17 of 1939, as amended, that the Council intends amending the By-laws with relation to the following:

1) Electricity supply By-laws.
2) Sanitary and refuse By-laws.
3) Drainage and Plumbing By-laws.

The general purport of these amendments are to increase the applicable tariffs.

Copies of these amendments are open for inspection at the office of the Council for a period of 14 (fourteen) days from the date of publication hereof.

Any person who desires to record his objection to the said amendments must do so in writing to the undersigned within 14 (fourteen) days after the day of publication of this notice.

P. F. COLIN,
Town Clerk.

P.O. Box 24,
Tzaneen,
0850.
16 July, 1975.

601—16

STADSRAAD VAN TZANEEN.

EIENDOMSBELASTING 1975/76.

Kennis geskied hiermee ingevolge die bepalings van die Plaaslike Bestuursbelastingsordonnansie Nr. 20 van 1933, soos gewysig, dat die Stadsraad van Tzaneen die volgende belastings gehef het op die terreinwaarde van alle belasbare eiendomme binne die Munisipaliteit, soos dit in die waarderingslys verskyn, vir die boekjaar eindigende 30 Junie 1976:-

(1) 'n Oorspronklike belasting van nul komma vyf sent (0,5c) in die Rand (R1) op die terreinwaarde van grond soos in die waarderingslys aangegee is.

(2) 'n Bykomende belasting van twee komma vyf sent (2,5c) in die Rand (R1) op die terreinwaarde van alle grond soos in die waarderingslys aangegee word.

(3) Onderhewig aan die goedkeuring van die Administrateur, 'n verdere bykomende belasting van twee komma vyf sent (2,5c) in die Rand (R1) op die terreinwaarde van alle grond soos in die waarderingslys aangegee word.

Die belasting soos hierbo gehef word verskuldig op 1 Julie 1975 en is betaalbaar in elf gelyke paaiemente maar die totale bedrag gehef is betaalbaar voor of op 30 Mei 1976.

P. F. COLIN,
Stadsklerk.

Munisipale Kantore,
Posbus 24,
Tzaneen,
0850.
16 Julie 1975.

TOWN COUNCIL OF TZANEEN.

ASSESSMENT RATES 1975/76.

Notice is hereby given in terms of the Local Authorities' Rating Ordinance, No. 20 of 1933, as amended, that the Town Council of Tzaneen has imposed the following rates on the site value of all rateable property within the Municipality as appearing on the valuation roll, for the financial year ending the 30th June, 1976.

(1) An original rate of nil comma five cent (0,5c) in the Rand (R1) on the site value of land appearing on the valuation roll.

(2) An additional rate of two comma five cents (2,5c) in the Rand (R1) on the site value of land appearing on the valuation roll.

(3) Subect to the approval of the Administrator, a further additional rate of two comma five cent (2,5c) in the Rand (R1) on the site value of land appearing on the valuation roll.

The rates imposed as set out above shall become due on the 1st July, 1975, and shall be payable in eleven equal instalments but the total amount levied is payable on or before 30th May, 1976.

P. F. COLIN,
Town Clerk.

Municipal Offices,
P.O. Box 24,
Tzaneen,
0850.
16 July, 1975.

602—16

STADSRAAD VAN THABAZIMBI.

WYSIGING VAN VERSKEIE VERORDENINGE.

Daar word hierby ingevolge artikel 96 van die Ordonnansie op Plaaslike Bestuur, 1939, bekend gemaak dat die Raad voornemens is om die volgende verordeninge te wysig:

Elektrisiteits-, Vullisverwyderings- en Watervoorsieningsverordeninge:

Die algemene strekking van hierdie wysigings behels 'n wysiging van die Tarief van Gelde ten einde voorsiening te maak vir:

(1) 'n verhoging van die tariewe vir die lewering van elektrisiteit aan alle verbruikers;

(2) 'n verhoging van die tariewe vir die lewering van 'n vullisverwyderingsdiens asook die skrapping van die tarief vir die lewering van spesiale verwyderings; en

(3) 'n gewysigde heffing vir die lewering van water.

Afskrifte van hierdie wysigings lê ter insae by die kantoor van die Raad vir 'n tydperk van veertien dae vanaf die datum van publikasie hiervan.

Enige persoon wat beswaar teen genoemde wysigings wens aan te teken moet dit skriftelik binne 14 dae na die datum van publikasie van hierdie kennisgewing in die Provinsiale Koerant by die ondergetekende doen.

J. F. COERTZEN,
Stadsklerk.

Munisipale Kantore,
Posbus 90,
Thabazimbi,
0380.
16 Julie 1975.

TOWN COUNCIL OF THABAZIMBI.

AMENDMENT TO VARIOUS BY-LAWS.

It is hereby notified in terms of section 96 of the Local Government Ordinance, 1939, that the Council intends amending the following by-laws:

Electricity, Refuse Removal and Water Supply By-laws:

The general purport of these amendments is to amend the Tariff of Charges in order to make provision for:

(1) an increase of the charges payable for the supply of electricity to all consumers;

(2) an increase of the charges payable for the provision of a refuse removal service as well as the deletion of the charges payable for the provision of special removals; and

(3) a revised charge for the supply of water.

Copies of these amendments are open to inspection at the office of the Council for a period of fourteen days from date of publication hereof.

Any person who desires to record his objection to the said amendments must do so in writing to the undermentioned within 14 days after the date of publication of this notice in the Provincial Gazette.

J. F. COERTZEN,
Town Clerk.

Municipal Offices,
P.O. Box 90,
Thabazimbi,
0380.
16 July, 1975.

603—16

STADSRAAD VAN VOLKSRUST.

VOORGESTELDE WYSIGING VAN VERORDENINGE.

Kennisgewing geskied hiermee dat die Stadsraad van voorneme is om, onderhewig aan die goedkeuring van die Administrateur, die volgende verordeninge te wysig:

1. Elektrisiteitsverordeninge:

   Wysiging om voorsiening te maak vir 'n verhoging van heraansluitingsgeld na afsluiting van toevoer weens wanbetaling sowel as die verhoging van die verbruikerstarief.

2. Verkeersverordeninge:

   Wysiging om voorsiening te maak vir die beheer van huurmotors deur die uitreiking van huurmotorstaanplekpermitte.

3. Sanitêre- en Vullisverwyderingsverordeninge:

   Wysiging om voorsiening te maak vir 'n verhoging in die vullisverwyderingstarief.

Afskrifte van die voorgestelde wysigings lê gedurende normale kantoorure ter insae in die kantoor van die Stadsklerk en skriftelike besware, indien enige, moet die ondergetekende bereik binne 14 dae na verskyning hiervan in die Provinsiale Koerant.

A. STRYDOM,
Stadsklerk.

Munisipale Kantore,
Posbus 48,
Volksrust, 2470.
16 Julie 1975.
Kennisgewing 13/1975.

TOWN COUNCIL OF VOLKSRUST.

PROPOSED AMENDMENT OF BY-LAWS.

Notice is hereby given that the Town Council, subject to the approval of the Administrator, intends to amend he following by-laws:

1. Electricity By-laws:

   Amendment to provide for an increase of reconnection fees as a result of non-payment of account as well as an increase in consumers' tariffs.

2. Traffic By-laws:

   Amendment to provide for the control of taxis by means of the issuing of taxi-rank permits.

3. Sanitary and Refuse-removal By-laws:

   Amendment to provide for an increase in the tariff for the removal of refuse.

Copies of the proposed amendments are open for inspection during normal office hours in the office of the Town Clerk and written objections, if any, should reach the undersigned within 14 days of this notice in the Provincial Gazette.

A. STRYDOM,
Town Clerk.

Municipal Offices,
P.O. Box 48,
Volksrust, 2470.
16 July, 1975.
Notice No. 13/1975.

604—16

DORPSRAAD VAN WAKKERSTROOM.

WYSIGING VAN VERORDENINGE.

Daar word hiermee ingevolge artikel 96 van die Ordonnansie op Plaaslike Bestuur,

1939, bekend gemaak dat die Dorpsraad voornemens is om die volgende verordeninge te wysig:

1. Verkoop van klip en sand — verhoging van tariewe.

2. Saniteitsverwyderingsdiens — verhoging van tariewe.

3. Rioolverwyderingsdiens — verhoging van tariewe.

4. Vuilgoedverwyderingsdiens — verhoging van tariewe.

5. Watervoorsieningsverordeninge — verhoging van tariewe.

Afskrifte van hierdie wysigings lê ter insae by die kantoor van die raad vir 'n tydperk van veertien (14) dae met ingang van die datum van publikasie hiervan.

Enige persoon wat beswaar teen die wysigings wil aanteken moet sodanige beswaar, skriftelik, binne veertien (14) dae na publikasie hiervan by die Stadsklerk indien.

P. J. STEYN,
Stadsklerk.

Munisipale Kantoor,
Posbus 25,
Wakkerstroom.
16 Julie 1975.
Kennisgewing No. 16/1975.

VILLAGE COUNCIL OF WAKKERSTROOM.

AMENDMENT TO BY-LAWS.

It is hereby notified in terms of section 96 of the Local Government Ordinance, 1939, that the Village Council intends amending the following by-laws:—

1. Sale of crushed stone and sand — increase of tariff.

2. Sanitary removal — increase of tariff.

3. Sewerage removal — increase of tariff.

4. Rubbish removal — increase of tariff.

5. Water Supply By-laws — increase of tariff.

Copies of these amendments are open for inspection at the office of the Council for a period of fourteen (14) days as from the date of publication hereof.

Any person who desires to object to such amendment shall do so in writing to the Town Clerk within fourteen (14) days after the date of publication hereof.

P. J. STEYN,
Town Clerk.

Municipal Offices,
P.O. Box 25,
Wakkerstroom.
16 July, 1975.
Notice No. 16/1975.

605—16

WARMBAD STADSRAAD.

EIENDOMSBELASTING 1975/76.

Kennis geskied hiermee ingevolge die bepalings van die Plaaslike-Bestuursbelastingordonnansie No. 20 van 1933, soos gewysig, dat die Stadsraad van Warmbad die volgende belastings gehef het op die terreinwaarde van alle belasbare eiendomme binne die Munisipaliteit, soos dit in die Waarderingslys verskyn vir die tydperk 1 Julie 1975 tot 30 Junie 1976.

1. 'n Oorspronklike belasting van nul komma vyf sent (0,5c) in die Rand (R1) op die terreinwaarde van grond soos dit in die waarderingslys aangegee is.

2. 'n Bykomende belasting van twee komma vyf sent (2,5c) in die Rand (R1) op terreinwaarde van alle grond soos dit in die waarderingslys aangegee word.

3. Onderworpe aan die goedkeuring van Sy Edele die Administrateur van Transvaal, 'n verdere bykomende belasting van een komma twee vyf sent (1,25c) in die Rand (R1) ooreenkomstig die bepalings van artikel 18(5) van Ordonnansie No. 20 van 1933 op terreinwaarde van alle grond soos dit in die waarderingslys aangegee word.

4. Die belastings soos hierbo gehef, word verskuldig op 1 Julie 1975 maar is betaalbaar in tien (10) gelyke maandelikse paaiemente, die eerste paaiement betaalbaar te wees voor of op 15 Augustus 1975 en daarna voor of op die 15de dag van elke maand.

Rente teen 8% (agt persent) per jaar sal gehef word op alle belastings wat na die vervaldatums nog nie betaal is nie.

J. S. VAN DER WALT,
Stadsklerk.

Die Munisipale Kantore,
Posbus 48,
Warmbad.
0480
16 Julie 1975.
Kennisgewing No. 15/1975.

WARMBATHS TOWN COUNCIL.

ASSESSMENT RATES 1975/76.

Notice is hereby given in terms of the Local Authorities' Rating Ordinance, No. 20 of 1933, as amended, that the Town Council of Warmbaths has imposed the following rates on the site value of all rateable property within the Municipality as appearing on the valuation Roll, for the period 1st July, 1975 to 30th June, 1976.

1. An original rate of nil comma five cent (0,5c) in the Rand (R1) on the site value of land appearing on the valuation roll.

2. An additional rate of two comma five cent (2,5c) in the Rand (R1) on the site value of land appearing on the valuation roll.

3. Subject to the approval of the Administrator of Transvaal a further additional rate of one comma two five cent (1,25c) in the Rand (R1) in terms of section 18(5) on the site value of land appearing in the valuation roll.

4. The rates imposed as set out above shall become due on the 1st July, 1975, but shall be payable in ten (10) equal monthly instalments. The first instalment payable on or before the 15th August, 1975 and thereafter on or before the 15th day of every month.

Interest at the rate of 8% (eight per cent) per annum will be charged on all rates outstanding after the abovementioned due dates.

J. S. VAN DER WALT,
Town Clerk.

Municipal Offices,
P.O. Box 48,
Warmbad.
0480
16 July, 1975.
Notice No. 15/1975.

606—16

STADSRAAD VAN WARMBAD.

WYSIGING VAN VERORDENINGE.

Kennis geskied hiermee ingevolge die bepalings van artikel 96 van die Ordonnansie op Plaaslike Bestuur, Ordonnansie No. 17 van 1939, soos gewysig, dat die Raad van voorneme is om die verordeninge wat op die volgende betrekking het, te wysig:

1. Elektrisiteitsvoorsiening.
2. Mark
3. Saniteit en Vullisverwydering.
4. Slagpale
5. Watervoorsiening.

Die algemene strekking van hierdie wysiging is om die tariewe van toepassing te verhoog.

Afskrifte van hierdie wysiging lê ter insae by die kantoor van die Raad vir 'n tydperk van 14 dae vanaf datum van publikasie hiervan.

Enige persoon wat beswaar teen genoemde wysigings wens aan te teken moet dit skriftelik binne 14 dae na datum van hierdie kennisgewing by die ondergetekende doen.

J. S. VAN DER WALT,
Stadsklerk.

Munisipale Kantore,
Posbus 48,
Warmbad.
0480
16 Julie 1975.
Kennisgewing No. 16/1975.

TOWN COUNCIL OF WARMBATHS.

AMENDMENT OF BY-LAWS.

Notice is hereby given in terms of section 96 of he Local Government Ordinance, Ordinance No 17 of 1939, as amended, that the Council intends amending the By-laws with relation to the following:

1. Electricity Supply.
2. Market
3. Sanitary and refuse.
4. Abattoir
5. Water Supply

The general purport of these amendments are to increase the applicable tariffs.

Copies of these amendments are open for inspection at the office of the Council for a period of 14 days from date of publication hereof.

Any person who desires to record his objection to the said amendments must do so in writing to the undersigned within 14 days after the day of publication of this notice.

J. S. VAN DER WALT,
Town Clerk.

Municipal Offices,
P.O. Box 48,
Warmbaths.
0480.
16 July, 1975.
Notice No. 16/1975.

607—16

STADSRAAD VAN ZEERUST.

EIENDOMSBELASTING: 1975/76.

Kennis word hiermee gegee dat die Stadsraad van Zeerust kragtens die bepalings van die Plaaslike Bestuur-Belasting-

ordonnansie, No. 20 van 1933, soos gewysig, die volgende belastings op die waarde van elke belasbare eiendom binne die munisipale gebied soos in die waarderingslys aangedui, vir die boekjaar 1 Julie 1975 tot 30 Junie 1976 gehef het:

1. 'n Oorspronklike belasting van 0,5 sent in die Rand (R1) op die terreinwaarde van grond.

2. 'n Bykomende belasting van 2,5 sent in die Rand (R1) op die terreinwaarde van grond.

3. Behoudens die goedkeuring van die Administrateur, 'n verdere bykomende belasting van 2,5 sent in die Rand (R1) op die terreinwaarde van grond.

Ook word kennis gegee dat:

(a) Die bogemelde belasting op die eerste dag van September 1975 verskuldig en betaalbaar word.

Belastings mag egter in tien (10) gelyke paaiemente gereken vanaf 1 Julie 1975 betaal word.

(b) Alle belastings of gedeeltes daarvan wat na die bogemelde betaaldatums nog nie betaal is nie, rente sal dra teen 'n koers van 7% (sewe persent) per jaar.

Belastingbetalers wat nie rekenings ten opsigte van die bogenoemde belastings ontvang nie, word versoek om met die Stadstesourier in verbinding te tree aangesien die nie-ontvangs van rekenings nie 'n persoon onthef van die verpligting vir die betaling van die belasting nie.

P. A. MULLER.
Stadsklerk.

Munisipale Kantoor,
Posbus 92,
Zeerust.
16 Julie 1975.
Kennisgewing No. 24/1975.

TOWN COUNCIL OF ZEERUST.

ASSESSMENT RATES: 1975/76.

Notice is hereby given that the Town Council of Zeerust has imposed, by virtue of the provisions of the Local Authorities Rating Ordinance, No. 20 of 1933, as amended, the following rates for the financial year 1st July, 1975 to 30th June, 1976, on the value of all rateable property within the municipal area as appearing on the valuation roll.

1. An original rate of 0,5 cent in the Rand (R1) on the site value of land.

2. An additional rate of 2,5 cents in the rand (R1) on the site value of land.

3. Subject to the approval of the Administrator, a further additional rate of 2,5 cent in the Rand (R1) on the site value of land.

Notice is also given that:

(a) The above rates shall become due and payable on the 1st September, 1975. The said rates may, however, be paid in ten (10) equal instalments calculated as from the 1st July, 1975.

(b) All rates or part thereof being unpaid after the abovementioned dates of payment, shall bear interest at the rate of 7% (seven per cent) per annum.

Ratepayers who do not receive accounts in respect of the assessment rates referred to above, are requested to contact the Town Treasurer as the non-receipt of accounts shall not exempt any person from liability for payment of such rates.

P. A. MULLER,
Town Clerk.

Municipal Offices,
P.O. Box 92,
Zeerust.
16 July, 1975.
Notice No. 24/1975.

608—16

STADSRAAD VAN ERMELO.

VOORGENOME SLUITING VAN 'N GEDEELTE VAN TIENIE LOUWSTRAAT, ERMELO UITBREIDING NR. 14.

Hiermee word ingevolge die bepalings van artikel 67 van die Ordonnansie op Plaaslike Bestuur, nr. 17 van 1939, kennis gegee dat die Stadsraad van Ermelo voornemens is om 'n gedeelte van Tienie Louwstraat, tussen erwe 1895 en 3339, Ermelo, Uitbreiding 14, permanent te sluit.

Volledige besonderhede van die voorgenome sluiting lê gedurende gewone kantoorure by die ondergeteekende ter insae.

Enigiemand wat teen die voorgenome sluiting beswaar wil maak of wat enige aanspraak op vergoeding mag hê indien sodanige sluiting plaasvind, moet sy beswaar of aanspraak op vergoeding skriftelik voor 15 September 1975 by die Stadsklerk, Posbus 48, Ermelo, indien.

C. L. DE VILLIERS,
Stadsklerk.

16 Julie 1975.
Kennisgewing 42/75.

CITY COUNCIL OF ERMELO.

PROPOSED CLOSING OF A PORTION OF TIENIE LOUW STREET, ERMELO EXTENSION NO. 14.

Notice is hereby given in accordance with the provisions of section 67 of the Local Government Ordinance, No. 17 of 1939, as amended, that it is the intention of the Town Council of Ermelo to close permanently a portion of Tienie Louw Street between erven 1895 and 3339, Ermelo, Extension 14.

Full particulars of the proposed closing may be inspected during normal office hours at the office of the undersigned.

Any person who has any objection to the proposed closing, or may have any claim for compensation if such closing is carried out, is requested to lodge his objection or claim with the undersigned, P.O. Box 48, Ermelo, in writing on or before the 15th September, 1975.

C. L. DE VILLIERS,
Town Clerk.

16 July, 1975.
Notice No. 42/75.

609—16

STADSRAAD VAN ERMELO.

EIENDOMSBELASTING 1975/1976.

Kennis geskied hiermee ooreenkomstig die bepalings van artikel 24 van die Plaaslike Bestuurs Belastingordonnansie nr. 20 van 1933, soos gewysig, dat die volgende belastings gehef word op die terreinwaardes van alle belasbare eiendom geleë in die munisipale gebied van Ermelo, soos dit verskyn in die waardasielys, vir die boekjaar 1 Julie 1975 tot 30 Junie 1976:—

(i) 'n Oorspronklike belasting van 0,5c in die R1 op terreinwaarde van die grond;

(ii) 'n addisionele belasting van 2,5c in die R1 op terreinwaarde van die grond;

(iii) Onderhewig aan die goedkeuring van die Administrateur 'n verdere belasting van 2,5c in die R1, op die terreinwaarde van die grond.

Belasting is betaalbaar op 1 Julie 1975. Die belasting moet betaal word voor 30 November 1975. Rente teen 7% per jaar terugwerkend vanaf 1 Julie 1975 sal gevorder word op alle belasting wat op 30 November 1975 nog nie betaal is nie.

C. L. DE VILLIERS,
Stadsklerk.

16 Julie 1975.
Kennisgewing No. 43/75.

TOWN COUNCIL OF ERMELO.

ASSESSMENT RATES 1975/1976.

Notice is hereby given in terms of section 24 of the Local Authorities Rating Ordinance No. 20 of 1933, as amended, that the following assessment rates are levied on the site value of all rateable properties within the municipal area of Ermelo, as appearing on he valuation roll, for the financial year 1st July, 1975, to the 30th June, 1976.

(i) An original rate of 0,5c in the R1 on site values.

(ii) An additional rate of 2,5c in the R1 on site values.

(iii) Subject to the approval of the Administrator, an additional rate of 2,5c in the R1 on site values.

Rates are payable on the 1st July, 1975. The rates will be payable on or before the 30th November, 1975. Interest at a rate of 7% retrospective from the 1st July, 1975, will be charged on all rates not paid on the 30th November, 1975.

C. L. DE VILLIERS,
Town Clerk.

16 July, 1975.
Notice No. 43/75.

610—16

MUNISIPALITEIT VAN GROBLERSDAL.

EIENDOMSBELASTING 1975/76.

Kennis geskied hiermee ingevolge die bepalings van artikel 24 van die Plaaslike Bestuur Belastingordonnansie nr. 20 van 1933, dat die belasting soos hieronder uiteengesit, op die terreinwaarde van alle belasbare eiendomme binne die munisipale gebied van Groblersdal, vir die boekjaar 1 Julie 1975 tot 30 Junie 1976 deur die Dorpsraad gehef is:

(a) 'n Oorspronklike belasting van 0,5c in die Rand.

(b) 'n Addisionele belasting van 2,5c in die Rand.

(c) Onderhewig aan die goedkeuring van Sy Edele die Administrateur, 'n ver-

dere addisionele belasting van 1,5c in die Rand.

Die helfte van die belasting hierbo is op 15 September 1975 en die ander helfte op 15 Maart 1976 betaalbaar. Bogemelde belastings kan ook ingevolge die bepalings van artikel 25(4) van die Ordonnansie voormeld, deur vooraf reëlings te tref, maandeliks betaal word.

In die geval waar belastings hierby opgelê, nie op die vervaldatum betaal is nie, word rente teen 8% per jaar in berekening gebring.

P. C. F. VAN ANTWERPEN,
Stadsklerk.

Munisipale Kantore,
Posbus 48,
Groblersdal.
16 Julie 1975.
Kennisgewing No. 15/1975.

MUNICIPALITY OF GROBLERSDAL.

ASSESSMENT RATES 1975/76.

Notice is hereby given in terms of section 24 of the Local Government Rating Ordinance No. 20 of 1933, as amended; that the following rates as stated hereunder have been imposted by the Village Council of Groblersdal on the site value of all rateable properties within the municipal area of Groblersdal for the financial year 1 July 1975 to 30 June 1976.

(a) An original rate of 0,5c in the Rand.

(b) An additional rate of 2,5c in the Rand.

(c) Subject to the approval of the Honourable the Administrator a further 1,5c in the Rand.

Fifty per cent of the above rates, will become due and payable on the 15th September, 1975 and the remaining fifty per cent on the 15th March, 1976. The above rates can also in terms of section 25(4) of the aforesaid Ordinance, with prior arrangement, be paid in monthly instalments.

In the case where the rates hereby imposed are not paid on the due dates, interest will be charged at the rate of 8 per cent per annum.

P. C. F. VAN ANTWERPEN,
Town Clerk.

Municipal Offices,
P.O. Box 48,
Groblersdal.
16 July, 1975.
Notice No. 15/1975.

611—16

STADSRAAD VAN KLERKSDORP.

WYSIGING VAN VERORDENINGE.

Hiermee word kennis gegee ingevolge die bepalings van artikel 96 van die Ordonnansie op Plaaslike Bestuur, 1939, soos gewysig, dat die Stadsraad voornemens is om —

(a) sy Watervoorsieningsverordeninge te wysig ten einde voorsiening te maak vir 'n verhoging van die tariewe vir die lewering van water aan verbruikers om die verhoging in die aankoopprys van water en die bydrae tot waterhavorsingsfonds van die Staat wat die Wes-Transvaalse Waterverskaffingsmaatskappy op die Raad van toepassing gemaak het, die hoof te bied;

(b) sy Riolerings- en Loodgietersverordeninge te wysig ten einde voorsiening te maak vir 'n verhoging van die tariewe vir die lewering van riooldienste en vir de oopmaak van verstopte perseelriole;

(c) sy Tarief vir Sanitêre en Vullisverwyderingsdienste te wysig ten einde voorsiening te maak vir 'n verhoging van die tariewe vir die verwydering van vullis; en

(d) sy Brandweerafdelingsverordeninge te wysig ten einde voorsiening te maak vir 'n verhoging van die tariewe vir die lewering van brandweer- en ambulansdienste.

Afskrifte van die voormelde wysigings sal gedurende gewone kantoorure by kamer 203, Stadskantoor, vir 'n tydperk van veertien dae vanaf die publikasie van hierdie kennisgewing, ter insae lê.

Enige persoon wat beswaar teen die voorgestelde wysigings wil aanteken moet sodanige beswaar skriftelik binne veertien dae na datum van publikasie van hierdie kennisgewing in die Provinsiale Koerant by die ondergetekende indien.

J. C. LOUW,
Stadsklerk.

Stadskantoor,
Klerksdorp.
16 Julie 1975.
Kennisgewing No. 4/75.

TOWN COUNCIL OF KLERKSDORP.

AMENDMENT OF BY-LAWS.

Notice is hereby given in terms of the provisions of section 96 of the Local Government Ordinance, 1939, as amended, that it is the intention of the Town Council to amend —

(a) its Water Supply By-laws in order to provide for an increase in the tariff of charges for the supply of water to consumers to meet the increased purchase price of water as well as the contribution payable to the Government's Water Research Fund which the Western Transvaal Regional Water Company has imposed on the Council;

(b) its Drainage and Plumbing By-laws in order to provide for an increase in the charges payable for the supply of sewerage services and for the clearing of blockages on premises;

(c) its Tariff for Sanitary and Refuse Removal Services in order to provide for an increase in the charges payable for the removal of refuse; and

(d) its Fire Department By-laws in order to provide for an increase in charges payable for the supply of fire and ambulance services.

A copy of the proposed amendments will lie for inspection at Room 203, Municipal Offices, during normal office hours for a period of fourteen days from the date of publication of this notice.

Any person who has any objection to the proposed amendments must lodge his objection in writing with the undersigned within a period of fourteen days from the date of publication of this notice in the Provincial Gazette.

J. C. LOUW,
Town Clerk.

Municipal Offices,
Klerksdorp.
16 July, 1975.
Notice No. 48/75.

612—16

TRANSVAALSE RAAD VIR DIE ONTWIKKELING VAN BUITESTEDELIKE GEBIEDE.

WYSIGING VAN BOUVERORDENINGE.

Dit word bekend gemaak, ingevolge die bepalings van artikel 96 van die Ordonnansie op Plaaslike Bestuur, 1939, dat die Raad van voorneme is om die Bouverordeninge te wysig ten einde die verordeninge van toepassing te maak op alle gebiede binne die regsgebied van die Raad uitgesonderd plaasgedeeltes van 22 ha en groter.

Afskrifte van hierdie wysiging lê ter insae in Kamer A411 by die Raad se Hoofkantoor, Bosmanstraat 320, Pretoria, vir 'n tydperk van veertien dae na die datum van publikasie hiervan.

Enige persoon wat beswaar teen genoemde wysigings wil aanteken moet dit skriftelik binne 14 dae na die datum van publikasie van hierdie kennisgewing in die Provinsiale Koerant by die ondergetekende doen.

J. J. H. BESTER,
Sekretaris.

Posbus 1341,
Pretoria.
16 Julie 1975.
Kennisgewing No. 108/1975.

TRANSVAAL BOARD FOR THE DEVELOPMENT OF PERI-URBAN AREAS.

AMENDMENT TO BUILDING BY-LAWS.

It is hereby notified in terms of the provisions of section 96 of the Local Government Ordinance, 1939, that it is the Board's intention to amend the Building By-laws in order to apply the by-laws in all areas under the jurisdiction of the Board excluding farm portions in extent of 22 ha and larger.

Copies of these amendments are open for inspections in Room A411 at the Board's Head Office, 320 Bosman Street, Pretoria, for a period of fourteen days from the date of publication hereof.

Any person who desires to record his objection to the said amendments must do so in writing to the undermentioned within 14 days after the date of publication of this notice in the Provincial Gazette.

J. J. H. BESTER,
Secretary.

P.O. Box 1341,
Pretoria.
16 July, 1975.
Notice No. 108/1975.

613—16

TRANSVAALSE RAAD VIR DIE ONTWIKKELING VAN BUITESTEDELIKE GEBIEDE.

WYSIGING VAN ELEKTRISITEITSVERORDENINGE.

Daar word hierby ingevolge artikel 96 van die Ordonnansie op Plaaslike Bestuur, 1939, bekend gemaak dat die Raad voornemens is om die Elektrisiteitsverordeninge te wysig ten einde oorgangs- en deurgangsregte op en deur eiendomme binne die Raad se regsgebied te verkry.

Afskrifte van hierdie wysigings en verordeninge lê ter insae in Kamer A411 by die Raad se Hoofkantoor, Bosmanstraat 320, Pretoria, vir 'n tydperk van veertien dae vanaf die datum van publikasie hiervan.

Enige persoon wat beswaar teen genoemde wysigings en verordeninge wil aanteken moet dit skriftelik binne 14 dae na die datum van publikasie van hierdie kennisgewing in die Provinsiale Koerant by die ondergetekende doen.

J. J. H. BESTER,
Sekretaris.

Posbus 1341,
Pretoria.
0001.
16 Julie 1975.
Kennisgewing No. 110/1975.

TRANSVAAL BOARD FOR THE DEVELOPMENT OF PERI-URBAN AREAS.

AMENDMENT TO THE ELECTRICITY BY-LAWS.

It is hereby notified in terms of section 96 of the Local Government Ordinance, 1939, that the Board intends amending the Electricity By-laws in order to obtain consent for wayleave and right of entry on and over properties in the area of jurisdiction of the Board.

Copies of these amendments and by-laws are open for inspection in Room A411 at the Board's Head Office, 320 Bosman Street, Pretoria, for a period of fourteen days from the date of publication thereof.

Any person who desires to record his objection to the said amendments and by-laws must do so in writing to the undermentioned within 14 days after the date of publication of this notice in the Provincial Gazette.

J. J. H. BESTER,
Secretary.

P.O. Box 1341,
Pretoria.
0001.
16 July, 1975.
Notice No. 110/1975.

614—16

STADSRAAD VAN ROODEPOORT.

ONTWERPWYSIGINGS-DORPSBEPLANNINGSKEMA NO. 1/252.

Die Stadsraad van Roodepoort het 'n ontwerpwysigings-dorpsbeplanningskema opgestel wat as Skema 1/252 bekend sal staan.

Hierdie ontwerpskema bevat die volgende voorstel:

Die herindeling van Erf 1167, dorp Florida-uitbreiding No. 5 van Plaasgedeelte na Spesiale Woon.

Besonderhede van hierdie skema lê ter insae in Kamer 300, Stadhuis, Roodepoort, vir 'n tydperk van vier weke van die datum van die eerste publikasie van hierdie kennisgewing af, naamlik 16 Julie 1975.

Die Raad sal die skema oorweeg en besluit of dit aangeneem moet word.

Enige eienaar of okkupeerder van vaste eiendom binne die gebied van bogemelde dorpsbeplanningskema of binne 2 km van die grens daarvan het die reg om teen die skema beswaar te maak of om vertoë ten opsigte daarvan te rig en indien hy dit wil doen, moet hy die plaaslike bestuur binne vier weke vanaf die eerste publikasie van hierdie kennisgewing, naamlik 16 Julie 1975 skriftelik van sodanige beswaar of vertoë in kennis stel en vermeld of hy deur die plaaslike bestuur gehoor wil word of nie.

J. S. DU TOIT,
Stadsklerk.

Roodepoort.
16 Julie 1975.
M.K. No. 50/75.

TOWN COUNCIL OF ROODEPOORT.

DRAFT AMENDMENT TOWN-PLANNING SCHEME NO. 1/252.

The Town Council of Roodepoort has prepared a draft amendment town-planning scheme to be known as Scheme 1/252. The draft scheme contains the following proposal:

The rezoning of Erf 1167, Florida Extension No. 5 Township from Farm Portion to Special Residential.

Particulars of the scheme are open for inspection at Room 300, Town Hall, Roodepoort, for a period of four weeks from the date of the first publication of this notice, which is 16 July 1975.

The Council will consider whether or not the scheme should be adopted.

Any owner or occupier of immovable property within the area of the above-mentioned town-planning scheme or within 2 km of the boundary thereof has the right to object to the scheme or to make representations in respect thereof and if he wishes to do so he shall, within four weeks of the first publication of this notice, which is 16 July 1975, inform the local authority, in writing, of such objection or representation and shall state whether or not he wishes to be heard by the local authority.

J. S. DU TOIT,
Town Clerk.

Roodepoort.
16 July, 1975.
M.N. No. 50/75.

615—16, 23

INHOUD

Proklamasies

136. Proklamering van Provinsiale Pad P3-4 (verbypad by Wolmaransstad) tot 'n boubeperkingspad 1695
137. Proklamering van verskeie paaie in die Ermelostreek, soos omskryf, tot boubeperkingspaaie 1696
138. Wysiging van Titelvoorwaardes van sekere Gedeelte 199 ('n gedeelte van Gedeelte 5) van die plaas Pusela 555-L.T., distrik Letaba 1701
139. Wysiging van Titelvoorwaardes van Lot 699, dorp Brooklyn, stad Pretoria 1701
140. Wysiging van Titelvoorwaardes van Hoewe 28, Welgedacht Landbouhoewes, distrik Springs 1702
141. Wysiging van Titelvoorwaardes van Erf 545, dorp Messina Uitbreiding 1, distrik Zoutpansberg 1702
142. Wysiging van Titelvoorwaardes van Erf 2891, dorp Ermelo Uitbreiding 6 1703

Administrateurskennisgewings

1099. Munisipaliteit Koster: Voorgestelde Verandering van Grense 1703
1100. Munisipaliteit Witrivier: Voorgestelde Verandering van Grense 1704
1180. Munisipaliteit Witrivier: Voorgestelde Verandering van Grense 1705
1181. Munisipaliteit Nigel: Voorgestelde Verandering van Grense 1705
1182. Kansellering in sy geheel van die uitpanserwituut op die plaas Brakspruit 359-I.R.: Distrik Heidelberg 1706
1183. Vermeerdering van breedte van die padreserwe van openbare pad, distrik Vereeniging 1706
1184. Verlegging en vermeerdering van die breedte van padreserwe van distrikspad 1665, distrik Heidelberg, Transvaal 1707
1185. Verklaring van openbare pad, distrik Carolina 1707
1186. Verlegging en vermeerdering van breedte van padreserwe van 'n openbare pad, distrikte Carolina en Ermelo 1708
1187. Verklaring van openbare paaie, distrik Carolina 1708
1188. Verklaring van openbare pad, distrik Wakkerstroom 1709
1189. Verlegging en vermeerdering van breedte van padreserwe van 'n openbare pad, distrik Wakkerstroom 1710
1190. Verklaring van openbare pad, distrik Wakkerstroom 1710
1191. Verklaring, verlegging en vermeerdering van breedte van padreserwe van 'n openbare pad, distrik Middelburg 1711
1192. Verlegging van openbare pad, distrik Pilgrims Rest 1711
1193. Kansellering in sy geheel van uitspanserwituut op die plaas Knopjeslaagte 385-J.R., distrik Pretoria 1712
1194. Verlegging, verklaring en vermeerdering van breedte van padreserwes van openbare paaie, distrik Warmbaths 1714
1195. Wysiging van Administrateurskennisgewing 153 van 29 Januarie 1975 in verband met die breedte van padreserwe van 'n openbare pad, distrik Bronkhorstspruit 1714
1196. Vermeerdering van breedte van padreserwe van 'n openbare pad, distrik Klerksdorp 1712
1197. Padreëlings op die plaas Koperfontein 364-J.Q.: Koster distrik 1713
1198. Dorp Die Hoewes: Verklaring tot 'n goedgekeurde dorp 1720
1199. Pretoriastreek-wysigingskema 537 1722
1200. Dorp Wonderboom Uitbreiding 8: Verklaring tot 'n goedgekeurde dorp 1723
1201. Pretoria-wysigingskema 88 1726
1202. Noordelike Johannesburgstreek - wysigingskema 598 1727
1203. Boksburg-wysigingskema 1/113 1727
1204. Pretoria-wysigingskema 133 1727
1205. Noordelike Johannesburgstreek - wysigingskema 662 1728
1206. Pretoriastreek-wysigingskema 501 1728

CONTENTS

Proclamations

136. Proclamation of Provincial Road P3-4 (bypass at Wolmaransstad) as a building restriction road 1695
137. Proclamation of various roads in the Ermelo region, as defined, as building restriction roads 1696
138. Amendment of Title Conditions of certain Portion 199 (a portion of Portion 5) of the farm Pusela 555-L.T., distrik Letaba 1701
139. Amendment of Title Conditions of Lot 699, Brooklyn Township, city of Pretoria 1701
140. Amendment of Title Conditions of Holding 28, Welgedacht Agricultural Holdings, district Springs 1702
141. Amendment of Title Conditions of Erf 545, Messina Extension 1 Township, district Zoutpansberg 1702
142. Amendment of Title Conditions of Erf 2891, Ermelo Extension 6 Township 1703

Administrator's Notices

1099. Koster Municipality: Proposed Alteration of Boundaries 1703
1100. White River Municipality: Proposed Alteration of Boundaries 1704
1180. White River Municipality: Proposed Alteration of Boundaries 1705
1181. Nigel Municipality: Proposed Alteration of Boundaries 1705
1182. Cancellation wholly of the servitude of outspan on the farm Brakspruit 359-I.R., district of Heidelberg 1706
1183. Increase in reserve width of public road, district of Vereeniging 1706
1184. Deviation and increase in the width of the road reserve of district road 1665: District of Heidelberg, Transvaal 1707
1185. Declaration of a public road: District of Carolina 1707
1186. Deviation and increase in width of road reserve of a public road: Districts of Carolina and Ermelo 1708
1187. Declaration of public roads: District of Carolina 1708
1188. Declaration of a public road: District of Wakkerstroom 1709
1189. Deviation and increase in width of road reserve of a public road: District of Wakkerstroom 1710
1190. Declaration of a public road: District of Wakkerstroom 1710
1191. Declaration, deviation and increase in width of road reserve of a public road: District of Middelburg 1711
1192. Deviation of a public road: District of Pilgrims Rest 1711
1193. Cancellation wholly of servitude of outspan on the farm Knopjeslaagte 385-J.R., district of Pretoria 1712
1194. Deviation, declaration and increase of road reserves of public roads, district of Warmbaths 1714
1195. Amendment of Administrator's Notice 153 of 29 January 1975 in connection with the width of the road reserve of a public road, district of Bronkhorstspruit 1714
1196. Increase in width of road reserve of a public road, district of Klerksdorp 1712
1197. Road arrangements on the farm Koperfontein 364-J.Q., district of Koster 1713
1198. Die Hoewes Township: Declaration of an approved township 1720
1199. Pretoria Amendment Scheme 537 1722
1200. Wonderboom Extension 8 Township: Declaration of an approved township 1723
1201. Pretoria Amendment Scheme 88 1726
1202. Northern Johannesburg Region Amendment Scheme 598 1727
1203. Boksburg Amendment Scheme 1/113 1727
1204. Pretoria Amendment Scheme 133 1727
1205. Northern Johannesburg Region Amendment Scheme 662 1728
1206. Pretoria Amendment Scheme 501 1728

1207. Germiston-wysigingskema 1/158 1728
1208. Noordelike Johannesburgstreek - wysigingskema 507 1729
1209. Pretoria-wysigingskema 51 1729
1210. Springs-wysigingskema 1/73 1729
1211. Vereeniging-wysigingskema 1/66 1729
1212. Vulling van vakature: Skoolraad van Germiston-Suid 1730
1213. Vulling van vakature: Skoolraad van Brakpan 1730
1214. Munisipaliteit Evander: Wysiging van Elektrisiteitsverordeninge 1730
1215. Munisipaliteit Fochville: Brandweer- en Ambulansverordeninge 1731
1216. Munisipaliteit Lichtenburg: Aanname van Standaard Bouverordeninge 1737
1217. Munisipaliteit Nelspruit: Verordeninge vir die heffing van gelde met betrekking tot die inspeksie van enige besigheidsperseel soos voorsien in artikel 14(4) van die Ordonnansie op Lisensies 1974 1738
1218. Munisipaliteit Nylstroom: Wysiging van Watervoorsieningsverordeninge 1740
1219. Munisipaliteit Pretoria: Wysiging van Rioleringsverordeninge 1742
1220. Munisipaliteit Pretoria: Wysiging van Verordeninge Betreffende Strate en Geboue 1742
1221. Munisipaliteit Randburg: Verordeninge insake Karbied 1745
1222. Munisipaliteit Rustenburg: Wysiging van Verordeninge met betrekking tot Ontspanningsplekke en die Dorpsgronde 1749
1223. Munisipaliteit Vereeniging: Wysiging van Verordeninge vir die Lisensiëring van Advertensieskuttings, Advertensietekens en -toestelle 1750
1224. Munisipaliteit Vereeniging: Wysiging van Verordeninge vir die Beheer oor Ontvlambare Vloeistowwe en stowwe 1750
1225. Munisipaliteit Wolmaransstad: Wysiging van Delven- en Steenmaken-Bijwetten 1756

Algemene Kennisgewings

284. Pretoriastreek-wysigingskema 530 1757
286. Voorgestelde Stigting van Dorpe: (1) Kenleaf Uitbr. 8; (2) Bedfordview Uitbr. 183 1768
287. Germiston-wysigingskema 1/184 1757
288. Noordelike Johannesburgstreek - wysigingskema 467 1758
289. Suidelike Johannesburgstreek - wysigingskema 67 1758
290. Klerksdorp-wysigingskema 1/94 1759
291. Pretoria-wysigingskema 149 1759
292. Edenvale-wysigingskema 1/116 1760
293. Alberton-wysigingskema 1/101 1760
294. Noordelike Johannesburgstreek - wysigingskema 655 1761
295. Pretoria-wysigingskema 249 1761
296. Johannesburg-wysigingskema 1/832 1762
297. Boksburg-wysigingskema 1/166 1762
298. Edenvale-wysigingskema 1/121 1763
299. Noordelike Johannesburgstreek - wysigingskema 747 1763
300. Roodepoort - Maraisburg - wysigingskema 1/251 1764
301. Randburg-wysigingskema 174 1765
302. Pretoria-wysigingskema 255 1772
303. Staat van Ontvangste en Betalings vir die tydperk 1 April 1975 tot 31 Mei 1975 1766
304. Wet op Opheffing van Beperkings 84 van 1967 1772
305. Randburg-wysigingskema 191 1773
306. Voorgestelde Dorpstigting, Heradvertensie: 1. Dadaville (Indiër) 1765
307. Voorgestelde stigting van dorpe: 1. Wendywood Uitbreiding 7; 2. Vorna Valley Uitbreiding 7; 3. Geluksoord (Kleurling); 4. Hesteapark Uitbreiding 3; 5. Tzaneen Uitbreiding 22; 6. Beyerspark Uitbreiding 18 1770

Tenders 1774

Plaaslike Bestuurskennisgewings 1776

1207. Germiston Amendment Scheme 1/158 1728
1208. Northern Johannesburg Region Amendment Scheme 507 1729
1209. Pretoria Amendment Scheme 51 1729
1210. Springs Amendment Scheme 1/73 1729
1211. Vereeniging Amendment Scheme 1/66 1729
1212. Election of member: Germiston South School Board 1730
1213. Election of member: Brakpan School Board 1730
1214. Evander Municipality: Amendment to Electricity By-laws 1730
1215. Fochville Municipality: Fire Brigade and Ambulance By-laws 1731
1216. Lichtenburg Municipality: Adoption of Standard Building By-laws 1737
1217. Nelspruit Municipality: By-laws for the levying of fees relating to the inspection of any business premises as contemplated in section 14(4) of the Licences Ordinance, 1974 1738
1218. Nylstroom Municipality: Amendment to Water Supply By-laws 1740
1219. Pretoria Municipality: Amendment to Drainage By-laws 1742
1220. Pretoria Municipality: Amendment to Streets and Buildings By-laws 1742
1221. Randburg Municipality: Carbide By-laws 1745
1222. Rustenburg Municipality: Amendment to By-laws relating to places of Recreation, and the Townlands 1749
1223. Vereeniging Municipality: Amendment to By-laws for the Licensing of Hoardings, Advertising Signs and Devices 1750
1224. Vereeniging Municipality: Amendment to By-laws relating to Inflammable Liquids and Substances 1750
1225. Wolmaransstad Municipality: Amendment to Quarrying and Brickmaking By-laws 1756

General Notices

284. Pretoria Region Amendment Scheme 530 1757
286. Proposed Establishment of Townships: (1) Kenleaf Extension 8; (2) Bedfordview Extension 183 1769
287. Germiston Amendment Scheme 1/184 1757
288. Northern Johannesburg Region Amendment Scheme 467 1758
289. Southern Johannesburg Region Amendment Scheme 67 1758
290. Klerksdorp Amendment Scheme 1/94 1759
291. Pretoria Amendment Scheme 149 1759
292. Edenvale Amendment Scheme 1/116 1760
293. Alberton Amendment Scheme 1/101 1760
294. Northern Johannesburg Region Amendment Scheme 655 1761
295. Pretoria Amendment Scheme 249 1761
296. Johannesburg Amendment Scheme 1/832 1762
297. Boksburg Amendment Scheme 1/166 1762
298. Edenvale Amendment Scheme 1/121 1763
299. Northern Johannesburg Region Amendment Scheme 747 1763
300. Roodepoort-Maraisburg Amendment Scheme 1/251 1764
301. Randburg Amendment Scheme 174 1765
302. Pretoria Amendment Scheme 255 1772
303. Statement of Receipts and Payments for the Period 1 April 1975 to 31 May 1975 1766
304. Removal of Restrictions Act 84 of 1967 1772
305. Randburg Amendment Scheme 191 1773
306. Proposed Establishment of Township. Re-advertisement: 1. Dadaville (Indian) 1765
307. Proposed Establishment of Townships: 1. Wendywood Extension 7; 2. Vorna Valley Extension 7; 3. Geluksoord (Coloured); 4. Hesteapark Extension 3; 5. Tzaneen Extension 22; 6. Beyers Park Extension 18 1771

Tenders 1774

Notices by Local Authorities 1776

Gedruk vir die Transvaalse Provinsiale Administrasie, Pta., deur Hoofstadpers Beperk, Posbus 422, Pretoria.

Printed for the Transvaal Provincial Administration, Pta., by Hoofstadpers Beperk, P.O. Box 422, Pretoria.