THE PROVINCE OF THE TRANSVAAL

DIE PROVINSIE TRANSVAAL

Official Gazette
Offisiële Koerant

Selling price • Verkoopprys: **R1,25** Other countries • Buitelands: **R0,85**

Vol. 235 PRETORIA, 21 OCTOBER OKTOBER 1992 No. 4865

OFFICIAL GAZETTE OF THE TRANSVAAL

(Published every Wednesday)

All correspondence, notices, etc., must be addressed to the **Director-General, Transvaal Provincial Administration, Private Bag X64, Pretoria,** and if delivered by hand, must be handed in on the Fifth Floor, Room 515, Old Poynton Building, Church Street. Free copies of the *Official Gazette* or cuttings of notices are not supplied.

PLEASE NOTE: ALL NOTICES MUST BE TYPED IN DOUBLE SPACING. HANDWRITTEN NOTICES WILL NOT BE ACCEPTED.

SUBSCRIPTION RATES (PAYABLE IN ADVANCE) AS FROM 1 APRIL 1992

Transvaal *Official Gazette* (including all extraordinary Gazettes) are as follows:

- Yearly (post free) = **R66,80.**
- Zimbabwe and other countries (post free) = **85c each.**
- Price per single copy (post free) = **R1,25 each.**

Obtainable at the Fifth Floor, Room 515, Old Poynton Building, Church Street, Pretoria, 0002.

CLOSING TIME FOR ACCEPTANCE OF NOTICES

All notices must reach the Officer in Charge of the *Official Gazette* not later than **10:00** on the **Tuesday** *two weeks* before the Gazette is published. Notices received after that time will be held over for publication in the issue of the following week.

NOTICE RATES AS FROM 1 APRIL 1992

Notices required by Law to be inserted in the *Official Gazette:*

Double column = R8,50 per centimetre or portion thereof. Repeats = R6,50.

Subscriptions are payable in advance to the Director-General, Private Bag X225, Pretoria, 0001.

P. P. HUGO
for Director-General (K5-7-2-1)

OFFISIËLE KOERANT VAN TRANSVAAL

(Verskyn elke Woensdag)

Alle korrespondensie, kennisgewings, ens., moet aan die **Direkteur-generaal, Transvaalse Provinsiale Administrasie, Privaatsak X64, Pretoria,** geadresseer word en indien per hand afgelewer, moet dit op die Vyfde Verdieping, Kamer 515, Ou Poyntongebou, Kerkstraat, ingedien word. Gratis eksemplare van die *Offisiële Koerant* of uitknipsels van kennisgewings word nie verskaf nie.

LET WEL: ALLE KENNISGEWINGS MOET GETIK WEES IN DUBBELSPASIËRING. HANDGESKREWE KENNISGEWINGS SAL NIE AANVAAR WORD NIE.

INTEKENGELD (VOORUITBETAALBAAR) MET INGANG 1 APRIL 1992

Transvaalse *Offisiële Koerant* (met inbegrip van alle Buitengewone Koerante) is soos volg:

- Jaarliks (posvry) = **R66,80.**
- Zimbabwe en buitelands (posvry) = **85c elk.**
- Prys per eksemplaar (posvry) = **R1,25 elk.**

Verkrygbaar by die Vyfde Verdieping, Kamer 515, Ou Poyntongebou, Kerkstraat, Pretoria, 0002.

SLUITINGSTYD VIR AANNAME VAN KENNISGEWINGS

Alle kennisgewings moet die Beampte belas met die *Offisiële Koerant* bereik nie later nie as **10:00** op die **Dinsdag** *twee weke* voordat die Koerant uitgegee word. Kennisgewings wat ná daardie tyd ontvang word, word oorgehou vir publikasie in die uitgawe van die volgende week.

KENNISGEWINGTARIEWE MET INGANG VAN 1 APRIL 1992

Kennisgewing wat volgens Wet in die *Offisiële Koerant* geplaas moet word:

Dubbelkolom = R8,50 per sentimeter of deel daarvan. Herhaling = R6,50.

Intekengelde is vooruitbetaalbaar aan die Direkteur-generaal, Privaatsak X225, Pretoria, 0001.

P. P. HUGO
namens Direkteur-generaal (K5-7-2-1)

Administrator's Notice

Administrator's Notice 464 **21 October 1992**

TOWN COUNCIL OF KLERKSDORP: WITHDRAWAL OF EXEMPTION FROM RATING

Notice is hereby given that the Town Council of Klerksdorp has requested the Administrator to exercise the authority conferred on him by section 9 (10) of Ordinance 17 of 1939, and withdraw the existing exemption from the provisions of the Local Authorities Rating Ordinance, 1933, in respect of Portion 153 (a portion of Portion 23) of the farm Kafferskraal 400 IP.

All interested persons are entitled to submit reasons in writing to the Director-General: Community Development Branch, Private Bag X437, Pretoria, 0001, within 30 days of the first publication of this notice why the request of the Town Council of Klerksdorp should not be granted.

(GO 17/1/4/17)

Administrator's Notice 467 **21 October 1992**

JOHANNESBURG TOWN-PLANNING AMENDMENT SCHEME 1695

It is hereby notified in terms of section 35 of the Town-planning and Townships Ordinance, 1965, that the Administrator has approved the amendment of the Johannesburg Town-planning Scheme, 1979, by the zoning of portions of Erf 1008, Riverlea, for purposes of "Residential" and "Public Road" subject to certain conditions.

Map 3 and the scheme clauses of the amendment scheme are filed with the Director-General, Transvaal Provincial Administration, Community Development Branch, Pretoria, and the Town Clerk, Johannesburg, and are open for inspection at all reasonable times.

This amendment is known as Johannesburg Town-planning Amendment Scheme 1695.

(GO 15/16/3/2H/1695)

Administrator's Notice 468 **21 October 1992**

PRETORIA REGION TOWN-PLANNING AMENDMENT SCHEME 2038

It is hereby notified in terms of section 45 of the Town-planning and Townships Ordinance, 1986, that the Administrator has approved the amendment of the Pretoria Region Town-planning Scheme, 1960, by the rezoning of Portion 23 of the farm Doornpoort 295 JR, for purposes of "Special" for a rest and service area subject to certain conditions as set out in the scheme clauses of the amendment scheme.

Administrateurskennisgewings

Administrateurskennisgewing 464 **21 Oktober 1992**

STADSRAAD VAN KLERKSDORP: INTREKKING VAN VRYSTELLING VAN EIENDOMSBELASTING

Die Administrateur maak hierby bekend dat die Stadsraad van Klerksdorp hom versoek het om die bevoegdheid aan hom verleen deur die bepalings van artikel 9 (10) van Ordonnansie 17 van 1939, uit te oefen en die bestaande vrystelling van die bepalings van die Plaaslike Bestuur-Belasting-Ordonnansie, 1933, ten opsigte van Gedeelte 153 ('n gedeelte van Gedeelte 23) van die plaas Kafferskraal 400 IP, in te trek.

Alle belanghebbende persone is bevoeg om binne 30 dae na die eerste publikasie van hierdie kennisgewing skriftelik by die Direkteur-generaal: Tak Gemeenskapsontwikkeling, Privaatsak X437, Pretoria, redes aan te voer waarom daar nie aan die Stadsraad van Klerksdorp se versoek voldoen moet word nie.

(GO 17/1/4/17)

14–21–28

Administrateurskennisgewing 467 **21 Oktober 1992**

JOHANNESBURG-DORPSBEPLANNING-WYSIGINGSKEMA 1695

Hierby word ooreenkomstig die bepalings van artikel 35 van die Ordonnansie op Dorpsbeplanning en Dorpe, 1965, bekendgemaak dat die Administrateur goedgekeur het dat die Johannesburg-dorpsbeplanningskema, 1979, gewysig word deur die sonering van gedeeltes van Erf 1008, Riverlea, vir doeleindes van "Residensieel" en "Openbare Pad" onderworpe aan sekere voorwaardes.

Kaart 3 en die skemaklousules van die wysigingskema word in bewaring gehou deur die Direkteur-generaal, Transvaalse Provinsiale Administrasie, Tak Gemeenskapsontwikkeling, Pretoria, en die Stadsklerk, Johannesburg, en is beskikbaar vir inspeksie op alle redelike tye.

Hierdie wysiging staan bekend as die Johannesburg-dorpsbeplanningwysigingskema 1695.

(GO 15/16/3/2H/1695)

Administrateurskennisgewing 468 **21 Oktober 1992**

PRETORIASTREEK-DORPSBEPLANNING-WYSIGINGSKEMA 2038

Hierby word ooreenkomstig die bepalings van artikel 45 van die Ordonnansie op Dorpsbeplanning en Dorpe, 1986, bekendgemaak dat die Administrateur goedgekeur het dat die Pretoriastreek-dorpsbeplanningskema, 1960, gewysig word deur die hersonering van Gedeelte 23 van die plaas Doornpoort 295 JR, vir doeleindes van "Spesiaal" vir 'n rus- en diensarea onderworpe aan sekere voorwaardes soos in die skemaklousules van die wysigingskema vervat.

Map 3 and the scheme clauses of the amendment scheme are filed with the Director-General, Transvaal Provincial Administration, Community Development Branch, Pretoria, and the Local Government Affairs Council, Pretoria, and are open for inspection at all reasonable times.

This amendment is known as the Pretoria Region Town-planning Amendment Scheme 2038.

(GO 15/16/3/3H/2038)

Kaart 3 en die skemaklousules van die wysigingskema word in bewaring gehou deur die Direkteur-generaal, Transvaalse Provinsiale Administrasie, Tak Gemeenskapsontwikkeling, Pretoria, en die Raad op Plaaslike Bestuursaangeleenthede, Pretoria, en is beskikbaar vir inspeksie op alle redelike tye.

Hierdie wysiging staan bekend as die Pretoriastreek-dorpsbeplanning-wysigingskema 2038.

(GO 15/16/3/3H/2038)

Administrator's Notice 469 **21 October 1992**

MUNICIPALITY OF WARMBATHS: ALTERATION OF BOUNDARIES

The Administrator has in terms of section 9 (7) of the Local Government Ordinance, 1939 (Ordinance 17 of 1939), altered the boundaries of the Municipality of Warmbaths by the incorporation therein of the areas described in the Schedule hereto.

[(GO 17/30/2/73 (1)]

SCHEDULE

1. Beginning at the northernmost beacon of Remainder of Portion 15, in extent 620,2486 hectares (Diagram A7239/70), of the farm Buffelsspruit 443 KR; thence generally south-eastwards, north-eastwards and south-westwards along the boundaries of the following properties so as to include them in this area: The said Remainder of Portion 15, Remainder of the farm Modderspruit 448 KR, in extent 974,6209 hectares (Diagram 1133/92) to the south-eastern beacon of the last named Remainder of the farm Modderspruit 448 KR; thence generally south-eastwards along the boundaries of the following portions of the farm Roodepoort 467 KR so as to include them in this area: Portion 35 (Diagram A5166/27), Portion 17 (Diagram A3906/19), and Portion 152 (Diagram A10201/86) to the south-eastern beacon of the last-named portion; thence generally westwards, southwards and westwards along the boundaries of the following portions so as to include them in this area: The said Portion 152, Portion 64 (Diagram A8059/48), Remainder of Portion 62 in extent 58,7510 hectares, and Remainder of Portion 129, in extent 552,2348 hectares (Diagram A4125/69), to the north-eastern beacon of the Remainder of Portion 6, in extent 178,4642 hectares (diagram A3572/05); thence generally south-eastwards, westwards and southwards along the boundaries of the following properties so as to include them in this area: The said Remainder of Portion 6, the said Remainder of Portion 129 and the farm Hermann 468 KR to the south-eastern beacon of the last-named farm Hermann 468 KR; thence generally westwards and northwards along the boundaries of the said farm Hermann 468 KR to the northern most beacon thereof; thence generally northwards, southwards, north-westwards and north-eastwards along the boundaries of the

Administrateurskennisgewing 469 **21 Oktober 1992**

MUNISIPALITEIT VAN WARMBAD: VERANDERING VAN GRENSE

Die Administrateur het ingevolge artikel 9 (7) van die Ordonnansie op Plaaslike Bestuur, 1939 (Ordonnansie 17 van 1939), die grense van die Munisipaliteit van Warmbad verander deur die inlywing daarby van die gebied wat in die Bylae hierby omskryf word.

[(GO 17/30/2/73 (1)]

BYLAE

1. Begin by die noordelikste baken van Restant van Gedeelte 15, groot 620,2486 hektaar (Kaart A7239/70) van die plaas Buffelsspruit 443 KR; daarvandaan algemeen suidooswaarts, noordooswaarts en suidweswaarts met die grense van die volgende eiendomme langs, sodat hulle by hierdie gebied ingesluit word: Genoemde Restant van Gedeelte 15, Restant van die plaas Modderspruit 448 KR, groot 974,6209 hektaar (Kaart 1133/92) tot by die suidoostelike baken van laasgenoemde Restant van die plaas Modderspruit 448 KR; daarvandaan algemeen suidooswaarts met die grense van die volgende gedeeltes van die plaas Roodepoort 467 KR langs, sodat hulle by hierdie gebied ingesluit word: Gedeelte 35 (Kaart A5166/27), Gedeelte 17 (Kaart A3906/19) en Gedeelte 152 (Kaart A10201/86) tot by die suidoostelike baken van laasgenoemde gedeelte; daarvandaan algemeen weswaarts, suidwaarts en weswaarts met die grense van die volgende gedeeltes langs sodat hulle by hierdie gebied ingesluit word: Genoemde Gedeelte 152, Gedeelte 64 (Kaart A8059/48) Restant van Gedeelte 62, groot 58,7510 hektaar (Kaart A2589/47) en Restant van Gedeelte 129, groot 552,2348 hektaar (Kaart A4125/69) tot by die noordoostelike baken van Restant van Gedeelte 6, groot 178,4642 hektaar (Kaart A3572/05); daarvandaan algemeen suidooswaarts, weswaarts en suidwaarts met die grense van die volgende eiendomme langs sodat hulle by hierdie gebied ingesluit word: Genoemde Restant van Gedeelte 6, genoemde Restant van Gedeelte 129 en die plaas Hermann 468 KR, tot by die suidoostelike baken van laasgenoemde plaas Hermann 468 KR; daarvandaan algemeen weswaarts en noordwaarts met die grense van genoemde plaas Hermann 468 KR tot by die noordelikste baken daarvandaan algemeen noordwaarts suidwaarts, noordweswaarts en noordooswaarts met die grense van die volgende

following portions of the farm Buffelsspruit 443 KR so as to include them in this area: Remainder of Portion 15, in extent 620,2486 hectares (Diagram A7239/70), Portion 13 (Diagram A2345/47), and Remainder of Portion 15, in extent 620,2486 hectares (Diagram A7239/70) to the northernmost beacon of the last named portion, the point of beginning, but excluding the following portions:

a. Portion 16 (a portion of Portion 15) of the farm Buffelsspruit 443 KR, in extent 10,5903 hectares, *vide* Diagram A309/73.

b. Portion 136 (a portion of Portion 129) of the farm Roodepoort 467 KR, in extent 21,4133 hectares, *vide* Diagram A4132/69.

c. Portion 137 (a portion of Portion 129) of the farm Roodepoort 467 KR, in extent 21,4133 hectares, *vide* Diagram A4133/69.

d. Portion 138 (a portion of Portion 129) of the farm Roodepoort 467 KR, in extent 21,4133 hectares, *vide* Diagram A4134/69.

2. Portion 114 (a portion of Portion 10) of the farm Roodepoort 467 KR, in extent 21,4133 hectares, *vide* Diagram A4487/65.

3. The following portions of the farm Buiskop 464 KR:

a. Portion 20 (a portion of Portion 2) in extent 8,5653 hectares, *vide* Diagram A3643/24.

b. Portion 87, in extent 528,6936 hectares, *vide* Diagram A7333/79.

Administrator's Notice 470 **21 October 1992**

TOWN COUNCIL OF POTCHEFSTROOM: ALTERATION OF BOUNDARIES

The Administrator has in terms of section 9 (7) of the Local Government Ordinance, 1939 (Ordinance 17 of 1939), altered the boundaries of the Municipality of Potchefstroom by the incorporation therein of the area described in the Schedule hereto.

(GO 17/30/2/26)

SCHEDULE

Portion 479 (a portion of Portion 14) of the farm Vyfhoek 428 IQ, *vide* Diagram No. A7140/48.

Administrator's Notice 471 **21 October 1992**

MUNICIPALITY OF WITBANK: PROPOSED ALTERATION OF BOUNDARIES

Notice is hereby given, in terms of section 10 of the Local Government Ordinance, 1939, that the Municipality of Witbank has submitted a petition to the Administrator praying that he may in the exercise of the powers conferred on him by section 9 (7) of the said Ordinance, alter the boundaries of the Municipality of Witbank by the inclusion therein of the area described in the Schedule hereto.

gedeeltes van die plaas Buffelsspruit 443 KR langs sodat hulle by hierdie gebied ingesluit word: Restant van Gedeelte 15, groot 620,2486 hektaar (Kaart A7239/70), Gedeelte 13 (Kaart A2345/47) en Restant van Gedeelte 15, groot 620,2486 hektaar (Kaart A7239/70) tot by die noordelikste baken van laasgenoemde gedeelte, die beginpunt, maar uitsluitende die volgende gedeeltes:

a. Gedeelte 16 ('n gedeelte van Gedeelte 15) van die plaas Buffelsspruit 443 KR, groot 10,5903 hektaar, volgens Kaart A309/73.

b. Gedeelte 136 ('n gedeelte van Gedeelte 129) van die plaas Roodepoort 467 KR, groot 21,4133 hektaar, volgens Kaart A4132/69.

c. Gedeelte 137 ('n gedeelte van Gedeelte 129) van die plaas Roodepoort 467 KR, groot 21,4133 hektaar, volgens Kaart A4133/69.

d. Gedeelte 138 ('n gedeelte van Gedeelte 129) van die plaas Roodepoort 467 KR, groot 21,4133 hektaar, volgens Kaart A4134/69.

2. Gedeelte 114 ('n gedeelte van Gedeelte 10) van die plaas Roodepoort 467 KR, groot 21,4133 hektaar, volgens Kaart A4487/65.

3. Die volgende gedeeltes van die plaas Buiskop 464 KR:

a. Gedeelte 20 ('n gedeelte van Gedeelte 2), groot 8,5653 hektaar, volgens Kaart A3643/24.

b. Gedeelte 87, groot 528,6936 hektaar, volgens Kaart A7333/79.

Administrateurskennisgewing 470 **21 Oktober 1992**

STADSRAAD VAN POTCHEFSTROOM: VERANDERING VAN GRENSE

Die Administrateur het ingevolge artikel 9 (7) van die Ordonnansie op Plaaslike Bestuur, 1939 (Ordonnansie 17 van 1939), die grense van die Munisipaliteit van Potchefstroom verander deur die inlywing daarby van die gebied wat in die Bylae hierby omskryf word.

(GO 17/30/2/26)

BYLAE

Gedeelte 479 ('n gedeelte van Gedeelte 14) van die plaas Vyfhoek 428 IQ, volgens Kaart A7140/48.

Administrateurskennisgewing 471 **21 Oktober 1992**

MUNISIPALITEIT VAN WITBANK: VOORGESTELDE VERANDERING VAN GRENSE

Ingevolge artikel 10 van die Ordonnansie op Plaaslike Bestuur, 1939, word hierby bekendgemaak dat die Munisipaliteit van Witbank 'n versoekskrif by die Administrateur ingedien het met die bede dat hy die bevoegdhede aan hom verleen by artikel 9 (7) van genoemde Ordonnansie uitoefen en die grense van die Munisipaliteit van Witbank verander deur die opneming daarvan van die gebied wat in die Bylae hierby omskryf word.

It shall be competent for any persons interested, within 30 days of the first publication hereof in the *Official Gazette*, to direct to the Director-General: Community Development Branch, Private Bag X437, Pretoria, 0001, a counterpetition requesting the Administrator to refrain from granting the said petition, either wholly or in part.

Further particulars of the application are open for inspection at the office of the Director-General: Community Development Branch, Room B213, Provincial Building, Pretorius Street, Pretoria.

(GO 17/30/2/39)

SCHEDULE

MUNICIPALITY OF WITBANK: EXTENSION OF BOUNDARIES

AREA 1

Beginning at the south-western beacon of Portion 37 (Diagram A6023/1959) of the farm Elandspruit 291 JS; thence northwards and generally eastwards along the boundaries of the following portions of the said farm Elandspruit 291 JS so as to include them in this area: The said Portion 37 (Diagram A6023/1959), Remainder of Portion 7, in extent 148,5791 hectares (Diagram A2136/1919), Remainder of Portion 2, in extent 326,9529 hectares (Diagram A3700/1911), Portion 5 (Diagram A1707/1917), the said Remainder of Portion 2, Portion 27 (Diagram A1198/1954), Portion 16 (Diagram A3132/1938), Portion 72 (Diagram A6048/1970), Remainder of Portion 4, in extent 100,5467 hectares (Diagram A2453/1914), Portion 69 (Diagram A6898/1966), Portion 68 (Diagram A6897/1966), Portion 67 (Diagram A6896/1966), Remainder of Portion 23, in extent 122,6162 hectares (Diagram A6235/1953), Remainder of Portion 14, in extent 214,1345 hectares (Diagram A712/1929) and Portion 18 (Diagram A6696/1945), to the south-eastern beacon of the last-mentioned portion; thence southwards along the eastern boundary of Portion 17 (Diagram A4439/1960) of the farm Rietfontein 314 JS so that the area west of the said eastern boundary is included in this area, to the beacon lettered D on Diagram A9119/1984 of Portion 31; thence generally westwards along the boundaries of the following so as to exclude them from this area: Portion 31 (Diagram A9119/1984), Portion 33 (Diagram A6146/1989), Portion 20 (Diagram A7417/1971), Portion 24 (diagram A6849/1975), Remainder of Portion 23, in extent 2,3818 hectares (Diagram A3546/1974) and Portion 25 (Diagram A6850/1975) all of the farm Rietfontein 314 JS, Portion 16 (Diagram A7693/1970) of the farm Rhenosterfontein 318 JS and the following portions of the farm Doornpoort 312 JS: Portion 7 (Diagram A2438/1970), Portion 122 (Diagram A8437/1989) and Portion 6 (Diagram A2437/1970, to the north-westernmost beacon of the last-mentioned property; thence northwards along the western boundaries of Portion 13 (Diagram A5007/1983) and Portion 12 (Diagram A5008/1983) both of the said farm Doornpoort 312 JS

Enige belanghebbende persone is bevoeg om binne 30 dae na die eerste publikasie hiervan in die *Offisiële Koerant* aan die Direkteur-generaal: Tak Gemeenskapsontwikkeling, Privaatsak X437, Pretoria, 0001, 'n teenpetisie te rig waarin die Administrateur versoek word om nie aan genoemde versoekskrif, in geheel of ten dele, te voldoen nie.

Verdere besonderhede van die aansoek lê in die kantoor van die Direkteur-generaal: Tak Gemeenskapsontwikkeling, Kamer B213, Provinsiale Gebou, Pretoriusstraat, Pretoria, ter insae.

(GO 17/30/2/39)

BYLAE

MUNISIPALITEIT VAN WITBANK: UITBREIDING VAN GRENSE

GEBIED 1

Begin by die suidwestelike baken van Gedeelte 37 (Kaart A6023/1959) van die plaas Elandspruit 291 JS; daarvandaan noordwaarts en algemeen ooswaarts met die grense van die volgende gedeeltes van die genoemde plaas Elandspruit 291 JS langs sodat hulle in hierdie gebied ingesluit word: Die genoemde Gedeelte 37 (Kaart A6023/1959), Restant van Gedeelte 7, groot 148,5791 hektaar (Kaart A2136/1919), Restant van Gedeelte 2, groot 326,9529 hektaar (Kaart A3700/1911), Gedeelte 5 (Kaart A1707/1917), die genoemde Restant van Gedeelte 2, Gedeelte 27 (Kaart A1198/1954), Gedeelte 16 (Kaart A3132/1938), Gedeelte 72 (Kaart A6048/1970), Restant van Gedeelte 4, groot 100,5467 hektaar (Kaart A2453/1914), Gedeelte 69 (Kaart A6898/1966), Gedeelte 68 (Kaart A6897/1966), Gedeelte 67 (Kaart A6896/1966), Restant van Gedeelte 23, groot 122,6162 hektaar (Kaart A6235/1953), Restant van Gedeelte 14, groot 214,1345 hektaar (Kaart A712/1929) en Gedeelte 18 (Kaart A6696/1945), tot by die suidoostelike baken van die laasgenoemde gedeelte; daarvandaan suidwaarts met die oostelike grens van Gedeelte 17 (Kaart A4439/1960) van die plaas Rietfontein 314 JS langs sodat die gebied wes van die genoemde oostelike grens in hierdie gebied ingesluit word, tot by die Baken geletter D op Kaart A9119/1984 van Gedeelte 31; daarvandaan algemeen weswaarts met die grense van die volgende langs sodat hulle uit hierdie gebied uitgesluit word: Gedeelte 31 (Kaart A9119/1984), Gedeelte 33 (Kaart A6146/1989), Gedeelte 20 (Kaart A7417/1971), Gedeelte 24 (Kaart A6849/1975), Restant van Gedeelte 23, groot 2,3818 hektaar (Kaart A3546/1974) en Gedeelte 25 (Kaart A6850/1975) almal van die plaas Rietfontein 314 JS, Gedeelte 16 (Kaart A7693/1970) van die plaas Rhenosterfontein 318 JS en die volgende gedeeltes van die plaas Doornpoort 312 JS: Gedeelte 7 (Kaart A2438/1970), Gedeelte 122 (Kaart A8437/1989) en Gedeelte 6 (Kaart A2437/1970, tot by die noordwestelikste baken van die laasgenoemde eiendom; daarvandaan noordwaarts met die westelike grense van Gedeelte 13 (Kaart A5007/1983) en Gedeelte 12 (Kaart A5008/1983) albei van die genoemde plaas Doornpoort 312 JS langs sodat die gebied oos van die genoemde westelike grense in hierdie gebied ingesluit

so that the area east of the said western boundaries is included in this area, to the north-westernmost beacon of the last-mentioned portion; thence northwards and eastwards along the western and northern boundaries of the Remainder of the said farm Doornpoort 312 JS, in extent 1710,2572 hectares (Diagram Book 39 folio 6), so that the area east and south of the said western and northern boundaries is included in this area, to the south-western beacon of the said Portion 37 of the farm Elandspruit 291 JS, the point of beginning.

The following properties are partially included in the above-mentioned area: Remainder of Portion 1, in extent 121,2363 hectares (Diagram A1860/1911), Remainder of Portion 7, in extent 430,8999 hectares (Diagram A4048/1914), Remainder of Portion 9, in extent 285,8885 (Diagram A157/1927), Remainder of Portion 15, in extent 121,2455 hectares (Diagram A716/1953), Remainder of Portion 16, in extent 241,5627 hectares (Diagram A717/1953) and Portion 17 (Diagram A4439/1960) all of the farm Rietfontein 314 JS, Remainder of Portion 1, in extent 453,9358 hectares (Diagram Book 112 folio 15) of the farm Hartebeestfontein 318 JS, Remainder of the farm Doornpoort 312 JS, in extent 1 710,2572 hectares (Diagram Book 39 folio 6) and Portion 13 (Diagram A5007/1983) of the farm Doornpoort 312 JS.

AREA 2

Beginning at the north-western beacon of Portion 22 (Diagram A326/1928) of te farm Naauwpoort 335 JS; thence eastwards and generally southwards along the boundaries of the following portions of the said farm Naauwpoort 335 JS so as to include them in this area: The said Portion 22 (Diagram A326/1928), Portion 41 (Diagram A5772/1947), Portion 70 (Diagram A4607/1956), Remainder of Portion 6, in extent 65,9931 hectares (Diagram A2177/1915), Remainder of Portion 87, in extent 44,8147 hectares (Diagram A4335/1962), Portion 176 (Diagram A6397/1987), Portion 98 (Diagram A4789/1970), Portion 99 (Diagram A4790/1970), Portion 100 (Diagram A4791/1970), Portion 101 (Diagram A4792/1970), the said Portion 100 (Diagram A4791/1970), Portion 102 (Diagram A4793/1970), Portion 105 (Diagram A4796/1970), Portion 37 (Diagram A546/1940), Remainder of Portion 1, in extent 6,6617 hectares (Diagram A4015/1903), Portion 108 (Diagram A4799/1970), Remainder of Portion 60, in extent 5,6287 hectares (Diagram A8138/1952), Portion 121 (Diagram A4812/1970), Portion 122 (Diagram A4813/1970), Portion 132 (Diagram A4823/1970), Portion 133 (Diagram A4824/1970), Portion 134 (Diagram A4825/1970), Portion 135 (Diagram A4826/1970), Portion 136 (Diagram A4827/1970), Portion 137 (Diagram A4828/1970), Portion 140 (Diagram A4831/1970), Portion 143 (Diagram A4834/1970), Portion 144 (Diagram A4835/1970), Portion 145 word, tot by die noordwestelikste baken van die laasgenoemde gedeelte; daarvandaan noordwaarts en ooswaarts met die westelike en noordelike grense van die Restant van die plaas Doornpoort 312 IS, groot 1710,2572 hektaar (Kaartboek 39 folio 6) langs sodat die gebied oos en suid van die genoemde westelike en noordelike grense in hierdie gebied ingesluit word, tot by die suidwestelike baken van die genoemde Gedeelte 37 van die plaas Elandspruit 291 JS, die beginpunt.

Die volgende eiendomme is gedeeltelik in bogenoemde gebied ingesluit: Restant van Gedeelte 1, groot 121,2363 hektaar (Kaart A1860/1911), Restant van Gedeelte 7, groot 430,8999 hektaar (Kaart A4048/1914), Restant van Gedeelte 9, groot 285,8885 (Kaart A157/1927), Restant van Gedeelte 15, groot 121,2455 hektaar (Kaart A716/1953), Restant van Gedeelte 16, groot 241,5627 hektaar (Kaart A717/1953) en Gedeelte 17 (Kaart A4439/1960) almal van die plaas Rietfontein 314 JS, Restant van Gedeelte 1, groot 453,9358 hektaar (Kaartboek 112 folio 15) van die plaas Hartebeestfontein 318 JS, Restant van die plaas Doornpoort 312 JS, groot 1 710,2572 hektaar (Kaartboek 39 folio 6) en Gedeelte 13 (Kaart A5007/1983) van die plaas Doornpoort 312 JS.

GEBIED 2

Begin by die noordwestelike baken van Gedeelte 22 (Kaart A326/1928) van die plaas Naauwpoort 335 JS; daarvandaan ooswaarts en algemeen suidwaarts met die grense van die volgende gedeeltes van die genoemde plaas Naauwpoort 335 JS langs sodat hulle in hierdie gebied ingesluit word: Die genoemde Gedeelte 22 (Kaart A326/1928), Gedeelte 41 (Kaart A5772/1947), Gedeelte 70 (Kaart A4607/1956), Restant van Gedeelte 6, groot 65,9931 hektaar (Kaart A2177/1915), Restant van Gedeelte 87, groot 44,8147 hektaar (Kaart A4335/1962), Gedeelte 176 (Kaart A6397/1987), Gedeelte 98 (Kaart A4789/1970), Gedeelte 99 (Kaart A4790/1970), Gedeelte 100 (Kaart A4791/1970), Gedeelte 101 (Kaart A4792/1970), die genoemde Gedeelte 100 (Kaart A4791/1970), Gedeelte 102 (Kaart A4793/1970), Gedeelte 105 (Kaart A4796/1970), Gedeelte 37 (Kaart A546/1940), Restant van Gedeelte 1, groot 6,6617 hektaar (Kaart A4015/1903), Gedeelte 108 (Kaart A4799/1970), Restant van Gedeelte 60, groot 5,6287 hektaar (Kaart A8138/1952), Gedeelte 121 (Kaart A4812/1970), Gedeelte 122 (Kaart A4813/1970), Gedeelte 132 (Kaart A4823/1970), Gedeelte 133 (Kaart A4824/1970), Gedeelte 134 (Kaart A4825/1970), Gedeelte 135 (Kaart A4826/1970), Gedeelte 136 (Kaart A4827/1970), Gedeelte 137 (Kaart A4828/1970), Gedeelte 140 (Kaart A4831/1970), Gedeelte 143 (Kaart A4834/1970), Gedeelte 144 (Kaart A4835/1970), Gedeelte 145 (Kaart A4836/1970), Gedeelte 146 (Kaart A4837/1970), Gedeelte 147 (Kaart A4838/1970), Gedeelte 148 (Kaart A4839/1970), die genoemde Gedeelte 146 (Kaart A4837/1970), Gedeelte 149 (Kaart A4840/1970) en

(Diagram A4836/1970), Portion 146 (Diagram A4837/1970), Portion 147 (Diagram A4838/1970), Portion 148 (Diagram A4839/1970), the said Portion 146 Diagram (A4839/1970), Portion 149 (Diagram A4840/1970) and Portion 111 (Diagram A4802/1970), to the north-eastern beacon of the last-mentioned portion; thence generally eastwards, generally south-westwards and northwards along the boundaries of the following properties so as to include them in this area: Portion 23 (Diagram A4847/1970), Remainder of Portion 8, in extent 4,9896 hectares (Diagram A3270/1924), Portion 20 (Diagram A4844/1970), the said Remainder of Portion 8 (Diagram A3270/1924), Portion 21 (Diagram A4845/1970), the said Portion 23 (Diagram A4847/1970) and Portion 26 (Diagram A8264/1974) all of the farm Speekfontein 336 JS, Portion 173 (Diagram A7569/1979) and Portion 153 (Diagram A7218/1971) both of the said farm Naauwpoort 335 JS, and Portion 24 (Diagram A7211/1971) and the Remainder of Portion 3, in extent 547,5553 hectares (Diagram ———) both of the farm Wolvekrans 17 IS, to the north-western beacon of the last-mentioned property; thence westwards along the southern boundary of the said Portion 173 (Diagram A7569/1979) of the farm Naauwpoort 335 JS so as to include it in this area, to the westernmost beacon thereof; thence further westwards along the southernmost boundary of the Remainder of Portion 52, in extent 43,6374 hectares (Diagram A5878/1950) of the said farm Naauwpoort 335 JS so that the area north of the said southernmost boundary is included in this area, to the south-westernmost beacon thereof; thence generally westwards and generally northwards along the boundaries of the following portions of the said farm Naauwpoort 335 JS so as to include them in this area: Remainder of Portion 26, in extent 94,6172 hectares (Diagram A6821/1938), Portion 166 (Diagram A4642/1977), Portion 77 (Diagram A3449/1957), Portion 76 (Diagram A3448/1957), Portion 167 (Diagram A4643/1977), Remainder of Portion 31, in extent 63,7366 hectares (Diagram A6826/1938), Portion 51 (Diagram A1966/1950), Portion 49 (Diagram A1964/1950), Portion 48 (Diagram A1963/1950), Portion 50 (Diagram A1965/1950), Portion 55 (Diagram A8133/1952), Portion 47 (Diagram A8394/1949), Portion 54 (Diagram A8132/1952), Portion 39 (Diagram A1706/1943), Portion 8 (Diagram A2260/1915), Remainder of Portion 4, in extent 28,2648 hectares (Diagram A2175/1915), Portion 45 (Diagram A5776/1947), Portion 44 (Diagram A5775/1947), Portion 43 (Diagram A5774/1947), Portion 42 (Diagram A5773/1947) and the said Portion 22 (Diagram A326/1928), to the north-western beacon of the lastmentioned portion, the point of beginning.

The following property is partially included in the above-mentioned area: Remainder of Portion 52, in extent 43,6374 hectares (Diagram A5878/1950) of the farm Naauwpoort 335 JS.

AREA 3

Portion 104 (Diagram A1617/1934) and Portion 218 (Diagram A878/1978) both of the farm Blesboklaagte 296 JS.

Gedeelte 111 (Kaart A4802/1970), tot by die noordoostelike baken van die laasgenoemde gedeelte; daarvandaan algemeen ooswaarts, algemeen suidweswaarts en noordwaarts met die grense van die volgende eiendomme langs sodat hulle in hierdie gebied ingesluit word: Gedeelte 23 (Kaart A4847/1970), Restant van Gedeelte 8, groot 4,9896 hektaar (Kaart A3270/1924), Gedeelte 20 (Kaart A4844/1970), die genoemde Restant van Gedeelte 8 (Kaart A3270/1924), Gedeelte 21 (Kaart A4845/1970), die genoemde Gedeelte 23 (Kaart A4847/1970) en Gedeelte 26 (Kaart A8264/1974) almal van die plaas Speekfontein 336 JS, Gedeelte 173 (Kaart A7569/1979) en Gedeelte 153 (Kaart A7218/1971) albei van die genoemde plaas Naauwpoort 335 JS, en Gedeelte 24 (Kaart A7211/1971) en die Restant van Gedeelte 3, groot 547,5553 hektaar (Kaart ———) albei van die plaas Wolvekrans 17 IS, tot by die noordwestelike baken van die laasgenoemde eiendom; daarvandaan weswaarts met die suidelike grens van die genoemde Gedeelte 173 (Kaart A7569/1979) van die plaas Naauwpoort 335 JS langs sodat dit in hierdie gebied ingesluit word, tot by die westelikste baken daarvan; daarvandaan verder weswaarts met die suidelikste grens van die Restant van Gedeelte 52, groot 43,6374 hektaar (Kaart A5878/1950) van die genoemde plaas Naauwpoort 335 JS langs sodat die gebied noord van die genoemde suidelikste grens in hierdie gebied ingesluit word, tot by die suidwestelikste baken daarvan; daarvandaan algemeen weswaarts en algemeen noordwaarts met die grense van die volgende gedeeltes van die genioemde plaas Naauwpoort 35 JS langs sodat hulle in hierdie gebied ingesluit word: Restant van Gedeelte 26, groot 94,6172 hektaar (Kaart A6821/1938), Gedeelte 166 (Kaart A4642/1977), Gedeelte 77 (Kaart A3449/1957), Gedeelte 76 (Kaart A3448/1957), Gedeelte 167 (Kaart A4643/1977), Restant van Gedeelte 31, groot 63,7366 hektaar (Kaart A6826/1938), Gedeelte 51 (Kaart A1966/1950), Gedeelte 49 (Kaart A1964/1950), Gedeelte 48 (Kaart A1963/1950), Gedeelte 50 (Kaart A1965/1950), Gedeelte 55 (Kaart A8133/1952), Gedeelte 47 (Kaart A8394/1949), Gedeelte 54 (Kaart A8132/1952), Gedeelte 39 (Kaart A1706/1943), Gedeelte 8 (Kaart A2260/1915), Restant van Gedeelte 4, groot 28,2648 hektaar (Kaart A2175/1915), Gedeelte 45 (Kaart A5776/1947), Gedeelte 44 (Kaart A5775/1947), Gedeelte 43 (Kaart A5774/1947), Gedeelte 42 (Kaart A5773/1947) en die genoemde Gedeelte 22 (Kaart A326/1928), tot by die noordwestelike baken van die laasgenoemde gedeelte, die beginpunt.

Die volgende eiendom is gedeeltelik in bogenoemde gebied ingesluit: Restant van Gedeelte 52, groot 43,6374 hektaar (Kaart A5878/1950) van die plaas Naauwpoort 335 JS.

GEBIED 3

Gedeelte 104 (Kaart A1617/1934) en Gedeelte 218 (Kaart A878/1978) albei van die plaas Blesboklaagte 296 JS.

21–28–4

Administrator's Notice 472 **21 October 1992**

DECLARATION AS APPROVED TOWNSHIP

In terms of section 69 of the Town-planning and Townships Ordinance, 1965 (Ordinance 25 of 1965), the Administrator hereby declares **Fairland Extension 7 Township** to be an approved township subject to the conditions set out in the Schedule hereto.

(PB 4-2-2-3723)

SCHEDULE

CONDITIONS UNDER WHICH THE APPLICATION MADE BY A AND E CONTRACTORS CC UNDER THE PROVISIONS OF THE TOWN-PLANNING AND TOWNSHIPS ORDINANCE, 1965, FOR PERMISSION TO ESTABLISH A TOWNSHIP ON PORTION 286 OF THE FARM WELTEVREDEN 202 IQ, PROVINCE OF THE TRANSVAAL, HAS BEEN GRANTED

1. CONDITIONS OF ESTABLISHMENT

(1) NAME

The name of the township shall be Fairland Extension 7.

(2) DESIGN

The township shall consist of erven as indicated on General Plan SG No. A10153/1991.

(3) STORMWATER DRAINAGE AND STREET CONSTRUCTION

(a) The township owner shall on request by the local authority submit to such authority for its approval a detailed scheme complete with plans, sections and specification, prepared by a civil engineer approved by the local authority, for the collection and disposal of stormwater throughout the township by means of properly constructed works and for the construction, tarmacadamising, kerbing and channelling of the streets therein together with the provision of such retaining walls as may be considered necessary by the local authority.

Furthermore, the scheme shall indicate the route and gradiens by which each erf gains access to the street on which it abuts.

(b) The township owner shall, when required by the local authority to do so, carry out the approved scheme at its own expense on behalf and to the satisfaction of the local authority under the supervision of a civil engineer approved by the local authority.

(c) The township owner shall be responsible for the maintenance of the streets to the satisfaction of the local authority until the streets have been constructed as set out in subclause (b).

(d) If the township owner fails to comply with the provisions of paragraphs (a), (b) and (c) hereof the local authority shall be entitled to do the work at the cost of the township owner.

Administrateurskennisgewing 472 **21 Oktober 1992**

VERKLARING TOT GOEDGEKEURDE DORP

Ingevolge artikel 69 van die Ordonnansie op Dorpsbeplanning en Dorpe, 1965 (Ordonnansie 25 van 1965), verklaar die Administrateur hierby die dorp **Fairland-uitbreiding 7** tot 'n goedgekeurde dorp onderworpe aan die voorwaardes uiteengesit in die bygaande Bylae.

(PB 4-2-2-3723)

BYLAE

VOORWAARDES WAAROP DIE AANSOEK GEDOEN DEUR A AND E CONTRACTORS CC INGEVOLGE DIE BEPALINGS VAN DIE ORDONNANSIE OP DORPSBEPLANNING EN DORPE, 1965, OM TOESTEMMING OM 'N DORP TE STIG OP GEDEELTE 286 VAN DIE PLAAS WELTEVREDEN 202 IQ, PROVINSIE TRANSVAAL, TOEGESTAAN IS

1. STIGTINGSVOORWAARDES

(1) NAAM

Die naam van die dorp is Fairland-uitbreiding 7.

(2) ONTWERP

Die dorp bestaan uit erwe soos aangedui op Algemene Plan LG No. A10153/1991.

(3) STORMWATERDREINERING EN STRAATBOU

(a) Die dorpseienaar moet op versoek van die plaaslike bestuur aan sodanige bestuur 'n gedetailleerde skema, volledig met planne, deursneë en spesifikasies, opgestel deur 'n siviele ingenieur wat deur die plaaslike bestuur goedgekeur is, vir die opgaar en afvoer van stormwater deur die hele dorp deur middel van behoorlike aangelegde werke en vir die aanlê, teermacadamisering, beranding en kanalisering van die strate daarin, tesame met die verskaffing van sodanige keermure as wat die plaaslike bestuur nodig ag, vir goedkeuring voorlê.

Verder moet die skema die roete en helling aandui deur middel waarvan elke erf toegang tot die aangrensende straat verkry.

(b) Die dorpseienaar moet, wanneer die plaaslike bestuur dit vereis, die goedgekeurde skema op eie koste namens en tot bevrediging van die plaaslike bestuur, onder toesig van 'n siviele ingenieur deur die plaaslike bestuur goedgekeur, uitvoer.

(c) Die dorpseienaar is verantwoordelik vir die instandhouding van die strate tot bevrediging van die plaaslike bestuur totdat die strate ooreenkomstig subklousule (b) gebou is.

(d) Indien die dorpseienaar versuim om aan die bepalings van paragrawe (a), (b) en (c) hiervan te voldoen, is die plaaslike bestuur geregtig om die werk op koste van die dorpseienaar te doen.

(4) DISPOSAL OF EXISTING CONDITIONS OF TITLE

All erven shall be made subject to existing conditions and servitudes, if any, including the reservation of rights to minerals.

(5) OBLIGATIONS IN REGARD TO ESSENTIAL SERVICES

The township owner shall within such period as the local authority may determine, fulfil its obligations in respect of the provision of water, electricity and sanitary services and the installation of systems therefore, as previously agreed upon between the township owner and the local authority.

2. CONDITIONS OF TITLE

The erven shall be subject to the following conditions imposed by the Administrator in terms of the provisions of the Town-planning and Townships Ordinance, 1965.

(1) The erf is subject to a servitude, 2 m wide, in favour of the local authority, for sewerage and other municipal purposes, along any two boundaries other than a street boundary and in the case of a panhandle erf, an additional servitude for municipal purposes 2 m wide across the access portion of the erf, if and when required by the local authority: Provided that the local authority may dispense with any such servitude.

(2) No building or other structure shall be erected within the aforesaid servitude area and no large-rooted trees shall be planted within the area of such servitude or within 2 m thereof.

(3) The local authority shall be intitled to deposit temporarily on the land adjoining the aforesaid servitude such material as may be excavated by it during the course of the construction, maintenance or removal of such sewerage mains and other works as it, in its discretion may deem necessary and shall further be intitled to reasonable access to the said land for the aforesaid purpose subject to any damage done during the process of the construction, maintenance or removal of such sewerage mains and other works being made good by the local authority.

Administrator's Notice 473 **21 October 1992**

JOHANNESBURG AMENDMENT SCHEME 3697

The Administrator hereby in terms of the provisions of section 89 (1) of the Town-planning and Townships Ordinance, 1965, declares that he approved an amendment scheme, being an amendment of Johannesburg Town-planning Scheme, 1979, comprising the same land as included in the Township of Fairland Extension 7.

(4) BESKIKKING OOR BESTAANDE TITELVOORWAARDES

Alle erwe moet onderworpe gemaak word aan bestaande voorwaardes en serwitute, as daar is, met inbegrip van die voorbehoud van die regte op minerale.

(5) VERPLIGTINGE TEN OPSIGTE VAN NOODSAAKLIKE DIENSTE

Die dorpseienaar moet binne sodanige tydperk as wat die plaaslike bestuur mag bepaal, sy verpligtinge met betrekking tot die voorsiening van water, elektrisiteit en sanitêre dienste en die installering van stelsels daarvoor, soos vooraf ooreengekom tussen die dorpseienaar en die plaaslike bestuur, nakom.

2. TITELVOORWAARDES

Die erwe is onderworpe aan die volgende voorwaardes opgelê deur die Administrateur ingevolge die bepalings van die Ordonnansie op Dorpsbeplanning en Dorpe, 1965.

(1) Die erf is onderworpe aan 'n serwituut 2 m breed, vir riolerings- en ander munisipale doeleindes, ten gunste van die plaaslike bestuur, langs enige twee grense, uitgesonderd 'n straatgrens en, in die geval van 'n pypsteelerf, 'n addisionele serwituut vir munisipale doeleindes 2 m breed oor die toegangsgedeelte van die erf, indien en wanneer verlang deur die plaaslike bestuur: Met dien verstande dat die plaaslike bestuur van enige sodanige serwituut mag afsien.

(2) Geen gebou of ander struktuur mag binne die voornoemde serwituutgebied opgerig word nie en geen grootwortelbome mag binne die gebied van sodanige serwituut of binne 'n afstand van 2 m daarvan geplant word nie.

(3) Die plaaslike bestuur is geregtig om enige materiaal wat deur hom uitgegrawe word tydens die aanleg, onderhoud of verwydering van sodanige rioolhoofpypleidings en ander werke wat hy volgens goeddunke noodsaaklik ag, tydelik te plaas op die grond wat aan die voornoemde serwituut grens en voorts is die plaaslike bestuur geregtig tot redelike toegang tot genoemde grond vir die voornoemde doel, onderworpe daaraan dat die plaaslike bestuur enige skade vergoed wat gedurende die aanleg, onderhoud of verwyderings van sodanige rioolhoofpypleidings en ander werke veroorsaak word.

Administrateurskennisgewing 473 **21 Oktober 1992**

JOHANNESBURG-WYSIGINGSKEMA 3697

Die Administrateur verklaar hierby ingevolge die bepalings van artikel 89 (1) van die Ordonnansie op Dorpsbeplanning en Dorpe, 1965, dat hy 'n wysigingskema synde 'n wysiging van Johannesburg-dorpsbeplanning/dorpaanlegskema, 1979, wat uit dieselfde grond as die dorp Fairland-uitbreiding 7 bestaan, goedgekeur het.

Map 3 and the scheme clauses of the amendment scheme are filed with the Head of Department, Local Government, Housing and Works, Pretoria, and the Town Clerk, Johannesburg, and are open for inspection at all reasonable times.

This amendment is known as Johannesburg Amendment Scheme 3697.

(PB 4-9-2-2H-3697)

Kaart 3 en die skemaklousules van die wysigingskema word in bewaring gehou deur die Departementshoof, Plaaslike Bestuur, Behuising en Werke, Pretoria, en die Stadsklerk, Johannesburg, en is beskikbaar vir inspeksie op alle redelike tye.

Hierdie wysiging staan bekend as Johannesburg-wysigingskema 3697.

(PB 4-9-2-2H-3697)

Administrator's Notice 474 **21 October 1992**

DECLARATION AS APPROVED TOWNSHIP

In terms of section 69 of the Town-planning and Townships Ordinance, 1965 (Ordinance 25 of 1965), the Administrator hereby declares **Strijdom Park Extension 7 Township** to be an approved township subject to the conditions set out in the Schedule hereto.

(PB 4-2-2-4426)

SCHEDULE

CONDITIONS UNDER WHICH THE APPLICATION MADE BY PORTION 240 WEST STRYDOM PARK (PROPRIETARY) LIMITED UNDER THE PROVISIONS OF THE TOWN-PLANNING AND TOWNSHIPS ORDINANCE, 1965, FOR PERMISSION TO ESTABLISH A TOWNSHIP ON PORTION 242 OF THE FARM KLIPFONTEIN 203 IQ, PROVINCE OF THE TRANSVAAL, HAS BEEN GRANTED

1. CONDITIONS OF ESTABLISHMENT

(1) NAME

The name of the township shall be Strijdom Park Extension 7.

(2) DESIGN

The township shall consist of erven and a street as indicated on General Plan SG No. A4212/86.

(3) STORMWATER DRAINAGE AND STREET CONSTRUCTION

(a) The township owner shall on request by the local authority submit to such authority for its approval a detailed scheme complete with plans, sections and specifications, prepared by a civil engineer approved by the local authority, for the collection and disposal of stormwater throughout the township by means of properly constructed works and for the construction, tarmacadamising, kerbing and channelling of the streets therein together with the provision of such retaining walls as may be considered necessary by the local authority.

Furthermore, the scheme shall indicate the route and gradient by which each erf gains access to the street on which it abuts.

(b) The township owner shall, when required by the local authority to do so, carry out the approved scheme at its own expense on behalf and to the satisfaction of the local authority under the supervision of a civil engineer approved by the local authority.

Administrateurskennisgewing 474 **21 Oktober 1992**

VERKLARING TOT GOEDGEKEURDE DORP

Ingevolge artikel 69 van die Ordonnansie op Dorpsbeplanning en Dorpe, 1965 (Ordonnansie 25 van 1965), verklaar die Administrateur hierby die dorp **Strijdom Park-uitbreiding 7** tot 'n goedgekeurde dorp onderworpe aan die voorwaardes uiteengesit in die bygaande Bylae.

(PB 4-2-2-4426)

BYLAE

VOORWAARDES WAAROP DIE AANSOEK GEDOEN DEUR PORTION 240 WEST STRYDOM PARK (PROPRIETARY) LIMITED INGEVOLGE DIE BEPALINGS VAN DIE ORDONNANSIE OP DORPSBEPLANNING EN DORPE, 1965, OM TOESTEMMING OM 'N DORP TE STIG OP GEDEELTE 242 VAN DIE PLAAS KLIPFONTEIN 203 IQ, PROVINSIE TRANSVAAL, TOEGESTAAN IS

1. STIGTINGSVOORWAARDES

(1) NAAM

Die naam van die dorp is Strijdom Park-uitbreiding 7.

(2) ONTWERP

Die dorp bestaan uit erwe en 'n straat soos aangedui op Algemene Plan LG No. A4212/86.

(3) STORMWATERDREINERING EN STRAATBOU

(a) Die dorpseienaar moet op versoek van die plaaslike bestuur aan sodanige bestuur 'n gedetailleerde skema, volledig met planne, deursneë en spesifikasies, opgestel deur 'n siviele ingenieur wat deur die plaaslike bestuur goedgekeur is, vir die opgaar en afvoer van stormwater deur die hele dorp deur middel van behoorlike aangelegde werke en vir die aanlê, teermacadamisering, beranding en kanalisering van die strate daarin, tesame met die verskaffing van sodanige keermure as wat die plaaslike bestuur nodig ag, vir goedkeuring voorlê.

Verder moet die skema die roete en helling aandui deur middel waarvan elke erf toegang tot die aangrensende straat verkry.

(b) Die dorpseienaar moet, wanneer die plaaslike bestuur dit vereis, die goedgekeurde skema op eie koste namens en tot bevrediging van die plaaslike bestuur, onder toesig van 'n siviele ingenieur deur die plaaslike bestuur goedgekeur, uitvoer.

(c) The township owner shall be responsible for the maintenance of the streets to the satisfaction of the local authority until the streets have been constructed as set out in subclause (b).

(d) If the township owner fails to comply with the provisions of paragraphs (a), (b) and (c) hereof the local authority shall be entitled to do the work at the cost of the township owner.

(4) DISPOSAL OF EXISTING CONDITIONS OF TITLE

All erven shall be made subject to existing conditions and servitudes, if any, including the reservation of rights to minerals, but excluding Notarial Deed of Servitude K2745/1977s which affect Erven 348, 350 to 353 and a street in the township only.

(5) LAND FOR MUNICIPAL PURPOSES

Erf 353 shall be transferred to the local authority by and at the expense of the township owner as a park.

(6) ACCESS

(a) No ingress from National Road N1/20 to the township and no egress to National Road N1/20 from the township shall be allowed.

(b) Except with the consent in writing of the Local Authority of the Transvaal Provincial Administration no ingress from Provincial Road P103/1 to the township and no egress to Provincial Road P103/1 from the township shall be allowed.

(7) ACCEPTANCE AND DISPOSAL OF STORMWATER

The township owner shall arrange for the drainage of the township to fit in with that of Roads P103/1 and N1/20 and for all stormwater running off or being deverted from the road to be received and disposed of.

(8) OBLIGATIONS IN REGARD TO ESSENTIAL SERVICES

The township owner shall within such period as the local authority may determine, fulful its obligations in respect of the provision of water, electricity and sanitary services and the installation of systems therefor, as previously agreed upon between the township owner and the local authority.

2. CONDITIONS OF TITLE

(1) CONDITIONS IMPOSED BY THE NATIONAL TRANSPORT COMMISSION IN TERMS OF THE NATIONAL ROADS ACT, No. 54 OF 1971

The erven mentioned hereunder shall be subject to the following conditions:

(a) ERF 348

(i) Except for any essential stormwater drainage structure, no building structure, or other thing which is attached to the land, even though it does not form part of that land, shall be erected nor shall anything be constructed or laid under or

(c) Die dorpseienaar is verantwoordelik vir die instandhouding van die strate tot bevrediging van die plaaslike bestuur totdat die strate ooreenkomstig subklousule (b) gebou is.

(d) Indien die dorpseienaar versuim om aan die bepalings van paragrawe (a), (b) en (c) hiervan te voldoen, is die plaaslike bestuur geregtig om die werk op koste van die dorpseienaar te doen.

(4) BESKIKKING OOR BESTAANDE TITELVOORWAARDES

Alle erwe moet onderworpe gemaak word aan bestaande voorwaardes en serwitute, as daar is, met inbegrip van die voorbehoud van die regte op minerale, maar uitgesonderd Notariële Akte van Serwituut K2745/1977s wat slegs Erwe 348, 350 tot 353 en 'n straat in die dorp raak.

(5) GROND VIR MUNISIPALE DOELEINDES

Erf 353 moet deur en op koste van die dorpseienaar aan die plaaslike bestuur as 'n park oorgedra word.

(6) TOEGANG

(a) Geen ingang van Nasionale Pad N1/20 tot die dorp en geen uitgang tot Nasionale Pad N1/20 uit die dorp word toegelaat nie.

(b) Tensy die skriftelike toestemming van die Plaaslike Bestuur van die Transvaalse Provinsiale Administrasie verkry is moet geen ingang van Provinsiale Pad P103/1 tot die dorp en geen uitgang tot Provinsiale Pad P103/1 uit die dorp toegelaat word nie.

(7) ONTVANGS EN VERSORGING VAN STORMWATER

Die dorpseienaar moet die stormwaterdreinering van die dorp so reël dat dit inpas by dié van Pad P103/1 en N1/20 en moet die stormwater wat van die pad afloop of afgelei word, ontvang en versorg.

(8) VERPLIGTINGE TEN OPSIGTE VAN NOODSAAKLIKE DIENSTE

Die dorpseienaar moet binne sodanige tydperk as wat die plaaslike bestuur mag bepaal, sy verpligtinge met betrekking tot die voorsiening van water, elektrisiteit en sanitêre dienste en die installering van stelsels daarvoor, soos vooraf ooreengekom tussen die dorpseienaar en die plaaslike bestuur, nakom.

2. TITELVOORWAARDES

(1) VOORWAARDES OPGELÊ DEUR DIE NASIONALE VERVOERKOMMISSIE INGEVOLGE DIE WET OP NASIONALE PAAIE, No. 54 VAN 1971

Die erwe hieronder genoem is onderworpe aan die volgende voorwaardes:

(a) ERF 348

(i) Uitgesonderd enige noodsaaklike stormwaterdreineringstruktuur, moet geen gebou, struktuur of enigiets wat aan die grond verbonde is, al maak dit nie deel van daardie grond uit nie, opgerig word of enigiets onder of benede die oppervlakte

below the surface of the land of the erf at a distance less than 40 m from the boundary of the erf abutting on Road N1/20 nor shall any alteration or addition to any existing structure or building situated within such distrance of the said boundary be made except with the consent in writing of the National Transport Commission.

(ii) Ingress to and egress from the erf shall not be permitted along the boundary of the erf abutting on Road N1/20.

(iii) Except with the written consent of the National Transport Commission, the erf shall be used for industrial purposes only.

(b) ERF 353

(i) Except for any essential stormwater drainage structure, no building structure, or other thing which is attached to the land, even though it does not form part of that land, shall be erected nor shall anything be constructed or laid under or below the surface of the land of the erf at a distance less than 40 m from the boundary of the erf abutting on Road N1/20 nor shall any alteration or addition to any existing structure or building situated within such distance of the said boundary be made except with the consent in writing of the National Transport Commission.

(ii) Ingress to and egress from the erf shall not be permitted along the boundary of the erf abutting on Road N1/20.

(iii) Except with the written consent of the National Transport Commission, the erf shall be used for park purposes only.

(2) CONDITIONS IMPOSED BY THE ADMINISTRATOR IN TERMS OF THE PROVISIONS OF THE TOWN-PLANNING AND TOWNSHIPS ORDINANCE, No. 25 OF 1965

The erven mentioned hereunder shall be subject to the conditions as indicated.

(a) ALL ERVEN WITH THE EXCEPTION OF THE ERF MENTIONED IN CLAUSE 1 (5)

(i) The erf is subject to a servitude, 2 m wide, in favour of the local authority, for sewerage and other municipal purposes, along any two boundaries other than a street boundary and in the case of a panhandle erf, an additional servitude for municipal purposes 2 m wide across the access portion of the erf, if and when required by the local authority: Provided that the local authority may dispense with any such servitude.

van die erf binne 'n afstand van 40 m van die grens van die erf aangrensend aan Pad N1/20 af gebou of gelê word nie, en geen verandering of toevoeging tot enige bestaande struktuur of gebou wat binne sodanige afstand van sodanige grens geleë is, moet sonder die skriftelike toestemming van die Nasionale Vervoerkommissie aangebring word nie.

(ii) Ingang tot en uitgang van die erf word nie toegelaat langs die grens van die erf aangrensend aan Pad N1/20 nie.

(iii) Uitgesonderd die skriftelike toestemming van die Nasionale Vervoerkommissie, mag die erf slegs gebruik word vir industriële doeleindes.

(b) ERF 353

(i) Uitgesonderd enige noodsaaklike stormwaterdreineringstruktuur, moet geen gebou, struktuur of enigiets wat aan die grond verbonde is, al maak dit nie deel van daardie grond uit nie, opgerig word of enigiets onder of benede die oppervlakte van die erf binne 'n afstand van 40 m van die grens van die erf aangrensend aan Pad N1/20 af gebou of gelê word nie, en geen verandering of toevoeging tot enige bestaande struktuur of gebou wat binne sodanige afstand van sodanige grens geleë is, moet sonder die skriftelike toestemming van die Nasionale Vervoerkommissie aangebring word nie.

(ii) Ingang tot en uitgang van die erf word nie toegelaat langs die grens van die erf aangrensend aan Pad N1/20 nie.

(iii) Uitgesonderd die skriftelike toestemming van die Nasionale Vervoerkommissie mag die erf slegs gebruik word vir die doeleindes van 'n park.

(2) VOORWAARDES OPGELÊ DEUR DIE ADMINISTRATEUR KRAGTENS DIE BEPALINGS VAN DIE ORDONNANSIE OP DORPSBEPLANNING EN DORPE No. 25 VAN 1965

Die erwe hieronder genoem is onderworpe aan die voorwaardes soos aangedui.

(a) ALLE ERWE MET UITSONDERING VAN DIE ERF GENOEM IN KLOUSULE 1 (5)

(i) Die erf is onderworpe aan 'n serwituut, 2 m breed, vir riolerings- en ander munisipale doeleindes, ten gunste van die plaaslike bestuur, langs enige twee grense, uitgesonderd 'n straatgrens en, in die geval van 'n pypsteelerf, 'n addisionele serwituut vir munisipale doeleindes 2 m breed oor die toegangsgedeelte van die erf, indien en wanneer verlang deur die plaaslike bestuur: Met dien verstande dat die plaaslike bestuur van enige sodanige serwituut mag afsien.

(ii) No building or other structure shall be erected within te aforesaid servitude area and no large-rooted trees shall be planted within the area of such servitude or within 2 m thereof.

(iii) The local authority shall be entitled to deposit temporarily on the land adjoining the aforesaid servitude such material as maybe excavated by it during the course of the construction, maintenance or removal of such sewerage mains and other works as it, in its discretion may deem necessary and shall further be entitled to reasonable access to the said land for the aforesaid prupose subject to any damage done during the process of the construction, maintenance or removal of such sewerage mains and other works being made good by the local authority.

(b) ERVEN 348 TO 350

The erven is subject to a servitude for municipal purposes in favour of the local authority, as indicated on the general plan.

(c) ERVEN 351 AND 352

The erven is subject to a sevitude for road purposes in favour of the local authority, as indicated on the general plan. On submission of a certificate from the local authority to the Registrar of Deeds stating that the servitude is no longer required, this conditions shall lapse.

Administrator's Notice 475 21 October 1992

RANDBURG AMENDMENT SCHEME 40

The Administrator hereby in terms of the provisions of section 89 (1) of the Town-planning and Townships Ordinance, 1965, declares that he approved an amendment scheme, being an amendment of Randburg Town-planning Scheme, 1976, comprising the same land as included in the township of Strijdompark Extension 7.

Map 3 and the scheme clauses of the amendment scheme are filed with the Head of Department, Local Government, Housing and Works, Pretoria, and the Town Clerk, Randburg, and are open for inspection at all reasonable times.

This amendment is known as Randburg Amendment Scheme 40.

(PB 4-9-2-132H-40)

(ii) Geen geboue of ander struktuur mag binne die voornoemde serwituutgebied opgerig word nie en geen grootwortelbome mag binne die gebied van sodanige serwituut of binne 'n afstand van 2 m daarvan geplant word nie.

(iii) Die plaaslike bestuur is geregtig om enige materiaal wat deur hom uitgegrawe word tydens die aanleg, onderhoud of verwydering van sodanige rioolhoofpypleidings en ander werke wat hy volgens goeddunke noodsaaklik ag, tydelik te plaas op die grond wat aan die voornoemde serwituut grens en voorts is die plaaslike bestuur geregtig tot redelike toegang tot genoemde grond vir die voornoemde doel, onderworpe daaraan dat die plaaslike bestuur enige skade vergoed wat gedurende die aanleg, onderhoud of verwyderings van sodanige rioolhoofpypleidings en ander werke veroorsaak word.

(b) ERWE 348 TOT 350

Die erwe is onderworpe aan 'n serwituut vir munisipale doeleindes ten gunste van die plaaslike bestuur, soos op die algemene plan aangedui.

(c) ERWE 351 EN 352

Die erwe is onderworpe aan 'n serwituut vir paddoeleindes ten gunste van die plaaslike bestuur, soos op die algemene plan aangedui. By die indiening van 'n sertifikaat deur die plaaslike bestuur aan die Registrateur van Aktes waarin vermeld word dat sodanige serwituut nie meer benodig word nie, verval die voorwaarde.

Administrateurskennisgewing 475 21 Oktober 1992

RANDBURG-WYSIGINGSKEMA 40

Die Administrateur verklaar hierby ingevolge die bepalings van artikel 89 (1) van die Ordonnansie op Dorpsbeplanning en Dorpe, 1965, dat hy 'n wysigingskema synde 'n wysiging van Randburg-dorpsbeplanningskema, 1976, wat uit dieselfde grond as die dorp Strijdompark-uitbreiding 7 bestaan, goedgekeur het.

Kaart 3 en die skemaklousules van die wysigingskema word in bewaring gehou deur die Departementshoof, Plaaslike Bestuur, Behuising en Werke, Pretoria, en die Stadsklerk, Randburg, en is beskikbaar vir inspeksie op alle redelike tye.

Hierdie wysiging staan bekend as Randburg-wysigingskema 40.

(PB 4-9-2-132H-40)

Administrator's Notice 476 **21 October 1992**

DECLARATION AS APPROVED TOWNSHIP

In terms of section 69 of the Town-planning and Townships Ordinance, 1965 (Ordinance 25 of 1965), the Administrator hereby declares **Morehill Extension 10 Township** to be an approved township subject to the conditions set out in the Schedule hereto.

(PB 4-2-2-8071)

SCHEDULE

CONDITIONS UNDER WHICH THE APPLICATION MADE BY EUGENE ANTHONY CLARK UNDER THE PROVISIONS OF THE TOWN-PLANNING AND TOWNSHIPS ORDINANCE, 1965, FOR PERMISSION TO ESTABLISH A TOWNSHIP ON PORTION 131 OF THE FARM VLAKFONTEIN 69 IR, PROVINCE OF THE TRANSVAAL, HAS BEEN GRANTED

1. CONDITIONS OF ESTABLISHMENT

(1) NAME

The name of the township shall be Morehill Extension 10.

(2) DESIGN

The township shall consist of erven and streets as indicated on General Plan SG No. A7861/1991.

(3) STORMWATER DRAINAGE AND STREET CONSTRUCTION

(a) The township owner shall on request by the local authority submit to such authority for its approval a detailed scheme complete with plans, sections and specifications, prepared by a civil engineer approved by the local authority, for the collection and disposal of stormwater throughout the township by means of properly constructed works and for the construction, tarmacadamising, kerbing and channelling of the streets therein together with the provision of such retaining walls as may be considered necessary by the local authority.

Furthermore, the scheme shall indicate the route and gradient by which each erf gains access to the street on which it abuts.

(b) The township owner shall, when required by the local authority to do so, carry out the approved scheme at his own expense on behalf and to the satisfaction of the local authority under the supervision of a civil engineer approved by the local authority.

(c) The township owner shall be responsible for the maintenance of the streets to the satisfaction of the local authority until the streets have been constructed as set out in subclause (b).

(d) If the township owner fails to comply with the provisions of paragraphs (a), (b) and (c) hereof the local authority shall be entitled to do the work at the cost of the township owner.

Administrateurskennisgewing 476 **21 Oktober 1992**

VERKLARING TOT GOEDGEKEURDE DORP

Ingevolge artikel 69 van die Ordonnansie op Dorpsbeplanning en Dorpe, 1965 (Ordonnansie 25 van 1965), verklaar die Administrateur hierby die dorp **Morehill-uitbreiding 10** tot 'n goedgekeurde dorp onderworpe aan die voorwaardes uiteengesit in die bygaande Bylae.

(PB 4-2-2-8071)

BYLAE

VOORWAARDES WAAROP DIE AANSOEK GEDOEN DEUR EUGENE ANTHONY CLARK INGEVOLGE DIE BEPALINGS VAN DIE ORDONNANSIE OP DORPSBEPLANNING EN DORPE, 1965, OM TOESTEMMING OM 'N DORP TE STIG OP GEDEELTE 131 VAN DIE PLAAS VLAKFONTEIN 69 IR, PROVINSIE TRANSVAAL, TOEGESTAAN IS

1. STIGTINGSVOORWAARDES

(1) NAAM

Die naam van die dorp is Morehill-uitbreiding 10.

(2) ONTWERP

Die dorp bestaan uit erwe en strate soos aangedui op Algemene Plan LG No. A7861/1991.

(3) STORMWATERDREINERING EN STRAATBOU

(a) Die dorpseienaar moet op versoek van die plaaslike bestuur sodanige bestuur 'n gedetailleerde skema, volledig met planne, deursneë en spesifikasies, opgestel deur 'n siviele ingenieur wat deur die plaaslike bestuur goedgekeur is, vir die opgaar en afvoer van stormwater deur die hele dorp deur middel van behoorlike aangelegde werke en vir die aanlê, teermacadamisering, beranding en kanalisering van die strate daarin, tesame met die verskaffing van sodanige keermure as wat die plaaslike bestuur nodig ag, vir goedkeuring voorlê.

Verder moet die skema die roete en helling aandui deur middel waarvan elke erf toegang tot die aangrensende straat verkry.

(b) Die dorpseienaar moet, wanneer die plaaslike bestuur dit vereis, die goedgekeurde skema op eie koste namens en tot bevrediging van die plaaslike bestuur, onder toesig van 'n siviele ingenieur deur die plaaslike bestuur goedgekeur, uitvoer.

(c) Die dorpseienaar is verantwoordelik vir die instandhouding van die strate tot bevrediging van die plaaslike bestuur totdat die strate ooreenkomstig subklousule (b) gebou is.

(d) Indien die dorpseienaar versuim om aan die bepalings van paragrawe (a), (b) en (c) hiervan te voldoen, is die plaaslike bestuur geregtig om die werk op koste van die dorpseienaar te doen.

(4) DISPOSAL OF EXISTING CONDITIONS OF TITLE

All erven shall be made subject to existing conditions and servitudes, if any, including the reservation of rights to minerals.

(5) SAFEGUARDING OF SHAFTS

The township owner shall, at his own expense cause the existing shafts situated in the township to be made safe to the satisfaction of the Chief Inspector of Mines, Johannesburg.

(6) SAFEGUARDING OF UNDERGROUND WORKINGS

The township owner shall, at his own expense, make adequate provision to the satisfaction of the Chief Inspector of Mines, Johannesburg, to prevent any water from entering underground workings through outcrop workings or shaft openings and the existing stormwater drains, if any, shall be properly maintained and protected.

2. CONDITIONS OF TITLE

The erven shall be subject to the following conditions imposed by the Administrator in terms of the provisions of the Town-planning and Townships Ordinance, 1965:

(1) The erf is subject to a servitude, 2 m wide, in favour of the local authority, for sewerage and other municipal purposes, along any two boundaries other than a street boundary and in the case of a panhandle erf, an additional servitude for municipal purposes 2 m wide across the access portion of the erf, if and when required by the local authority: Provided that the local authority may dispense with any such servitude.

(2) No building or other structure shall be erected within the aforesaid servitude area and no large-rooted trees shall be planted within the area of such servitude or within 2 m thereof.

(3) The local authority shall be entitled to deposit temporarily on the land adjoining the aforesaid servitude such material as may be excavated by it during the course of the construction, maintenance or removal of such sewerage mains and other works as it, in its discretion may deem necessary and shall further be entitled to reasonable access to the said land for the aforesaid purpose subject to any damage done during the process of the construction, maintenance or removal of such sewerage mains and other works being made good by the local authority.

(4) BESKIKKING OOR BESTAANDE TITELVOORWAARDES

Alle erwé moet onderworpe gemaak word aan bestaande voorwaardes en serwitute, as daar is, met inbegrip van die voorbehoud van die regte op minerale.

(5) BEVEILIGING VAN SKAGTE

Die dorpseienaar moet op eie koste die bestaande skagte wat in die dorp geleë is laat beveilig tot bevrediging van die Hoofinspekteur van Myne, Johannesburg.

(6) BEVEILIGING VAN ONDERGRONDSE WERKE

Die dorpseienaar moet op eie koste voldoende voorsorg tref tot bevrediging van die Hoofinspekteur van Myne, Johannesburg, om te voorkom dat enige water by ondergrondse werke insypel deur dagsoomwerke of skagopeninge en die bestaande stormwaterriole, as daar is, moet behoorlik onderhou en beskerm word.

2. TITELVOORWAARDES

Die erwe is onderworpe aan die volgende voorwaardes opgelê deur die Administrateur ingevolge die bepalings van die Ordonnansie op Dorpsbeplanning en Dorpe, 1965:

(1) Die erf is onderworpe aan 'n serwituut 2 m breed, vir riolerings- en ander munisipale doeleindes, ten gunste van die plaaslike bestuur, langs enige twee grense, uitgesonderd 'n straatgrens en, in die geval van 'n pypsteelerf, 'n addisionele serwituut vir munisipale doeleindes 2 m breed oor die toegangsgedeelte van die erf, indien en wanneer verlang deur die plaaslike bestuur: Met dien verstande dat die plaaslike bestuur van enige sodanige serwituut mag afsien.

(2) Geen geboue of ander struktuur mag binne die voornoemde serwituutgebied opgerig word nie en geen grootwortelbome mag binne die gebied van sodanige serwituut of binne 'n afstand van 2 m daarvan geplant word nie.

(3) Die plaaslike bestuur is geregtig om enige materiaal wat deur hom uitgegrawe word tydens die aanleg, onderhoud of verwydering van sodanige rioolhoofpypleidings en ander werke wat hy volgens goeddunke noodsaaklik ag, tydelik te plaas op die grond wat aan die voornoemde serwituut grens en voorts is die plaaslike bestuur geregtig tot redelike toegang tot genoemde grond vir die voornoemde doel, onderworpe daaraan dat die plaaslike bestuur enige skade vergoed wat gedurende die aanleg, onderhoud of verwyderings van sodanige rioolhoofpypleidings en ander werke veroorsaak word.

Administrator's Notice 477 **21 October 1992**

BENONI AMENDMENT SCHEME 1/504

The Administrator hereby in terms of the provisions of section 89 (1) of the Town-planning and Townships Ordinance, 1965, declares that he approved an amendment scheme, being an amendment of Benoni Town-planning Scheme 1, 1947, comprising the same land as included in the township of Morehill Extension 10.

Administrateurskennisgewing 477 **21 Oktober 1992**

BENONI-WYSIGINGSKEMA 1/504

Die Administrateur verklaar hierby ingevolge die bepalings van artikel 89 (1) van die Ordonnansie op Dorpsbeplanning en Dorpe, 1965, dat hy 'n wysigingskema synde 'n wysiging van Benoni-dorpaanlegskema 1, 1947, wat uit dieselfde grond as die dorp Morehill-uitbreiding 10 bestaan, goedgekeur het.

Map 3 and the scheme clauses of the amendment scheme are filed with the Head of Department: Local Government, Housing and Works, Pretoria, and the Town Clerk, Benoni, and are open for inspection at all reasonable times.

This amendment is known as Benoni Amendment Scheme 1/504.

(PB 4-9-2-6-504)

Kaart 3 en die skemaklousules van die wysigingskema word in bewaring gehou deur die Departementshoof: Plaaslike Bestuur, Behuising en Werke, Pretoria, en die Stadsklerk, Benoni, en is beskikbaar vir inspeksie op alle redelike tye.

Hierdie wysiging staan bekend as Benoni-wysigingskema 1/504.

(PB 4-9-2-6-504)

Administrator's Notice 478 **21 October 1992**

CORRECTION NOTICE

SANDTON AMENDMENT SCHEME 1515

It is hereby notified in terms of section 38 of the Town-planning and Townships Ordinance, 1965, that whereas an error occurred in the Annexure of the scheme documents referred to in Administrator's Notice 135 dated 6 March 1991, the Administrator has approved the substitution of a new Annexure for the existing Annexure.

(PB 4-9-2-116H-1515)

Administrateurskennisgewing 478 **21 Oktober 1992**

REGSTELLINGSKENNISGEWING

SANDTON-WYSIGINGSKEMA 1515

Hiermee word ingevolge die bepalings van artikel 38 van die Ordonnansie op Dorpsbeplanning en Dorpe, 1965, bekendgemaak dat aangesien 'n fout voorgekom het in die Bylae van die skemadokumente gemeld in Administrateurskennisgewing 135 gedateer 6 Maart 1991, die Administrateur goedgekeur het dat die Bylae reggestel word deur dit te vervang met 'n nuwe Bylae.

(PB 4-9-2-116H-1515)

Administrator's Notice 479 **21 October 1992**

CORRECTION NOTICE

HALFWAY HOUSE AND CLAYVILLE AMENDMENT SCHEME 234

It is hereby notified in terms of the provisions of section 38 of the Town-planning and Townships Ordinance, 1965, that whereas an error occurred in the scheme documents referred to in Administrator's Notice 18 dated 9 January 1991, the Administrator has approved that the approved scheme documents be substituted by an amended set of scheme documents.

(PB 4-9-2-149-234)

Administrateurskennisgewing 479 **21 Oktober 1992**

REGSTELLINGSKENNISGEWING

HALFWAY HOUSE EN CLAYVILLE-WYSIGINGSKEMA 234

Hiermee word ingevolge die bepalings van artikel 38 van die Ordonnansie op Dorpsbeplanning en Dorpe, 1965, bekendgemaak dat aangesien 'n fout voorgekom het in die skemadokumente gemeld in Administrateurskennisgewing 18 gedateer 9 Januarie 1991, die Administrateur goedgekeur het dat die goedgekeurde skemadokumente met 'n verbeterde stel goedgekeurde dokumente vervang word.

(PB 4-9-2-149-234)

Administrator's Notice 480 **21 October 1992**

DECLARATION AS APPROVED TOWNSHIP

In terms of section 69 of the Town-planning and Townships Ordinance, 1965 (Ordinance 25 of 1965), the Administrator hereby declares **Faerie Glen Extension 24 Township** to be an approved township subject to the conditions set out in the Schedule hereto.

(PB 4-2-2-8865)

SCHEDULE

CONDITIONS UNDER WHICH THE APPLICATION MADE BY OVLAND GROUP LIMITED UNDER THE PROVISIONS OF THE TOWN-PLANNING AND TOWNSHIPS ORDINANCE, 1965, FOR PERMISSION TO ESTABLISH A TOWNSHIP ON PORTION 96 OF THE FARM VALLEY FARM 379 JR, PROVINCE OF THE TRANSVAAL, HAS BEEN GRANTED

1. CONDITIONS OF ESTABLISHMENT

(1) NAME

The name of the township shall be Faerie Glen Extension 24.

Administrateurskennisgewing 480 **21 Oktober 1992**

VERKLARING TOT GOEDGEKEURDE DORP

Ingevolge artikel 69 van die Ordonnansie op Dorpsbeplanning en Dorpe, 1965 (Ordonnansie 25 van 1965), verklaar die Administrateur hierby die dorp **Faerie Glen-uitbreiding 24** tot 'n goedgekeurde dorp onderworpe aan die voorwaardes uiteengesit in die bygaande Bylae.

(PB 4-2-2-8865)

BYLAE

VOORWAARDES WAAROP DIE AANSOEK GEDOEN DEUR OVLAND GROUP LIMITED INGEVOLGE DIE BEPALINGS VAN DIE ORDONNANSIE OP DORPSBEPLANNING EN DORPE, 1965, OM TOESTEMMING OM 'N DORP TE STIG OP GEDEELTE 96 VAN DIE PLAAS VALLEY FARM 379 JR, PROVINSIE TRANSVAAL, TOEGESTAAN IS

1. STIGTINGSVOORWAARDES

(1) NAAM

Die naam van die dorp is Faerie Glen-uitbreiding 24.

(2) DESIGN

The township shall consist of erven and streets as indicated on General Plan No. SG A4682/1991.

(3) STORMWATER DRAINAGE AND STREET CONSTRUCTION

(a) The township owner shall on request by the local authority submit to such authority for its approval a detailed scheme complete with plans, sections and specifications, prepared by a civil engineer approved by the local authority, for the collection and disposal of stormwater throughout the township by means of properly constructed works and for the construction, tarmacadamising, kerbing and channelling of the streets therein together with the provision of such retaining walls as may be considered necessary by the local authority.

Furthermore, the scheme shall indicate the route and gradient by which each erf gains access to the street on which it abuts.

(b) The township owner shall, when required by the local authority to do so, carry out the approved scheme at its own expense on behalf of and to the satisfaction of the local authority under the supervision of a civil engineer approved by the local authority.

(c) The township owner shall be responsible for the maintenance of the streets to the satisfaction of the local authority until the streets have been constructed as set out in subclause (b).

(d) If the township owner fails to comply with the provisions of paragraphs (a), (b) and (c) hereof the local authority shall be entitled to do the work at the cost of the township owner.

(4) DISPOSAL OF EXISTING CONDITIONS OF TITLE

All erven shall be made subject to existing conditions and servitudes, if any, including the reservation of rights to minerals, but excluding—

(a) the following servitude which does not affect the township area:

"The Remaining Extent of the farm Hartebeespoort No. 362, situate in the Registration Division JR, Transvaal, measuring as such 1463,0866 Hectares, held by the said FRANK EDWARD BEATTIE STRUBEN (now deceased) by Deed of Transfer No. T4483/1912 dated 27 May 1912 (of which the aforesaid portion indicated by the figure N M E F G H J K L on the said Diagram SG No. A 4676/49 annexed to Certificated of Consolidated Title No. T12683/1950 forms a part) is SUBJECT to a servitude of wayleave for the conveyance of electric energy in favour of the City Council of Pretoria, as will more fully appear from Notarial Deed No. 463/1931 S, registered on the 12 October 1931."

(2) Die dorp bestaan uit erwe en strate soos aangedui op Algemene Plan No. LG A4682/1991.

(3) STORMWATERDREINERING EN STRAATBOU

(a) Die dorpseienaar moet op versoek van die plaaslike bestuur aan sodanige bestuur 'n gedetailleerde skema, volledig met planne, deursnee en spesifikasies, opgestel deur 'n siviele ingenieur wat deur die plaaslike bestuur goedgekeur is, vir die opgaar en afvoer van stormwater deur die hele dorp deur middel van behoorlike aangelegde werke en vir die aanlê, teermacadamisering, beranding en kanalisering van die strate daarin, tesame met die verskaffing van sodanige keermure as wat die plaaslike bestuur nodig ag, vir goedkeuring voorlê.

Verder moet die skema die roete en helling aandui deur middel waarvan elke erf toegang tot die aangrensende straat verkry.

(b) Die dorpseienaar moet, wanneer die plaaslike bestuur dit vereis, die goedgekeurde skema op eie koste namens en tot bevrediging van die plaaslike bestuur, onder toesig van 'n siviele ingenieur deur die plaaslike bestuur goedgekeur, uitvoer.

(c) Die dorpseienaar is verantwoordelik vir die instandhouding van die strate tot bevrediging van die plaaslike bestuur totdat die strate ooreenkomstig subklousule (b) gebou is.

(d) Indien die dorpseienaar versuim om aan die bepalings van paragrawe (a), (b) en (c) hiervan te voldoen, is die plaaslike bestuur geregtig om die werk op koste van die dorpseienaar te doen.

(4) BESKIKKING OOR BESTAANDE TITELVOORWAARDES

Alle erwe moet onderworpe gemaak word aan bestaande voorwaardes en serwitute, as daar is, met inbegrip van die voorbehoud van die regte op minerale, maar uitgesonderd—

(a) die volgende serwituut wat nie die dorp raak nie:

"The Remaining Extent of the farm Hartebeespoort No. 362, situate in the Registration Division JR, Transvaal, measuring as such 1463,0866 Hectares, held by the said FRANK EDWARD BEATTIE STRUBEN (now deceased) by Deed of Transfer No. T4483/1912 dated 27 May 1912 (of which the aforesaid portion indicated by the figure N M E F G H J K L on the said Diagram SG No. A 4676/49 annexed to Certificated of Consolidated Title No. T12683/1950 forms a part) is SUBJECT to a servitude of wayleave for the conveyance of electric energy in favour of the City Council of Pretoria, as will more fully appear from Notarial Deed No. 463/1931 S, registered on the 12 October 1931."

(b) the following rights which shall not be passed on to the erven in the township:

(i) "Entitled to a right of way 12,59 metres wide over Portion 93 (portion of Portion "C") of the farm The Willows No. 340, situate in the Registration Division JR, Transvaal, measuring 4,8252 Hectares and Portion 37 of the farm Hartebeespoort No. 362, situate in the Registration Division JR, Transvaal, measuring 8,0228 Hectares both held under Deed of Transfer No. T4217/1939 which right of way is indicated by the figure a b c d and D e f on Diagram SG No. A 1972/48 and by the figure a b c d e f C g h j on Diagram SG No. A 1973/48 both annexed to the aforesaid Deed of Transfer No. T4217/1949."

(ii) "Entitled to a right of way 12,59 metres wide (with ancillary conditions) over Portion 61 (portion of Portion 10 of Portion "G") of the farm The Willows No. 340, situate in the Registration Division JR, Transvaal, measuring 4,1691 Hectares, held under Deed of transfer No. T22940/1941 which right of way is indicated on Servitude diagram SG No. A 1937/48 annexed to notarial Deed No. 144/1939 S—All as will more fully appear from the said Notarial Deed No. 144/1949 S, registered on the 22 day of February, 1949."

(iii) *"ENTITLED* to a servitude of right of way, in perpetuity, 12,59 metres wide over Portion 61 (a portion of Portion 10 of Portion "G") of the farm The Willows No. 340, situate in the Registration Division JR, Transvaal, in extent 4,1691 Hectares held by Deed of Transfer No. T22940/1941; and over the farm Koedoesnek No. 341, situate in the Registration Division JR, Transvaal, in extent 12,8480 Hectares held by Certificate of Consolidated Title No. T4218/1949 as will more fully appear from Figures a B C d f g h j k l and a b c d e f E g h j on the respective diagrams annexed to the aforementioned title deeds—All as will more fully appear from Notarial Deed No. 440/1950 S, dated the 1 May 1950, and registered on the 9 June 1950."

(5) LAND FOR MUNICIPAL PURPOSES

Erf 3401 shall be transferred to the local authority by and at the expense of the township owner as a park.

(6) ACCESS

No ingress from Provincial Road K69 (Hans Strydom Avenue) to the township and no egress to Provincial Road K69 (Hans Strydom Avenue) from the township shall be allowed.

(b) die volgende regte wat nie aan die erwe in die dorp oorgedra moet word nie:

(i) "Entitled to a right of way 12,59 metres wide over Portion 93 (portion of Portion "C") of the farm The Willows No. 340, situate in the Registration Division JR, Transvaal, measuring 4,8252 Hectares and Portion 37 of the farm Hartebeespoort No. 362, situate in the Registration Division JR, Transvaal, measuring 8,0228 Hectares both held under Deed of Transfer No. T4217/1939 which right of way is indicated by the figure a b c d and D e f on Diagram SG No. A 1972/48 and by the figure a b c d e f C g h j on Diagram SG No. A 1973/48 both annexed to the aforesaid Deed of Transfer No. T4217/1949."

(ii) "Entitled to a right of way 12,59 metres wide (with ancillary conditions) over Portion 61 (portion of Portion 10 of Portion "G") of the farm The Willows No. 340, situate in the Registration Division JR, Transvaal, measuring 4,1691 Hectares, held under Deed of transfer No. T22940/1941 which right of way is indicated on Servitude diagram SG No. A 1937/48 annexed to notarial Deed No. 144/1939 S—All as will more fully appear from the said Notarial Deed No. 144/1949 S, registered on the 22 day of February, 1949."

(iii) *"ENTITLED* to a servitude of right of way, in perpetuity, 12,59 metres wide over Portion 61 (a portion of Portion 10 of Portion "G") of the farm The Willows No. 340, situate in the Registration Division JR, Transvaal, in extent 4,1691 Hectares held by Deed of Transfer No. T22940/1941; and over the farm Koedoesnek No. 341, situate in the Registration Division JR, Transvaal, in extent 12,8480 Hectares held by Certificate of Consolidated Title No. T4218/1949 as will more fully appear from Figures a B C d f g h j k l and a b c d e f E g h j on the respective diagrams annexed to the aforementioned title deeds—All as will more fully appear from Notarial Deed No. 440/1950 S, dated the 1 May 1950, and registered on the 9 June 1950."

(5) GROND VIR MUNISIPALE DOELEINDES

Erf 3401 moet deur en op koste van die dorpseienaar aan die plaaslike bestuur as park oorgedra word.

(6) TOEGANG

Geen ingang van Provinsiale Pad K69 (Hans Strydom Avenue) tot die dorp en geen uitgang tot Provinsiale Pad K69 (Hans Strydom Avenue) uit die dorp word toegelaat nie.

(7) ACCEPTANCE AND DISPOSAL OF STORMWATER

The township owner shall arrange for the drainage of the township to fit in with that of Road K69 (Hans Strydom Avenue) and for all stormwater running off or being diverted from the road to be received and disposed of.

2. CONDITIONS OF TITLE

The erven mentioned hereunder shall be subject to the conditions as indicated imposed by the Administrator in terms of the provisions of the Town-planning and *Townships Ordinance*, 1965.

(1) ALL ERVEN WITH THE EXCEPTION OF THE ERF MENTIONED IN CLAUSE 2 (5)

(a) The erf is subject to a servitude, 2 m wide, in favour of the local authority, for sewerage and other municipal purposes, along any two boundaries other than a street boundary and in the case of a panhandle erf, an additional servitude for municipal purposes 2 m wide across the access portion of the erf, if and when required by the local authority: Provided that the local authority may dispense with any such servitude.

(b) No building or other structure shall be erected within the aforesaid area and no large-rooted trees shall be planted within the area of such servitude or within 2 m thereof.

(c) The local authority shall be entitled to deposit temporarily on the land adjoining the aforesaid servitude such material as may be excavated by it during the course of the construction, maintenance or removal of such sewerage mains and other works as it, in its discretion may deem necessary and shall further be entitled to reasonable access to the said land for the aforesaid purpose subject to any damage done during the process of the construction, maintenance or removal of such sewerage mains and other works being made good by the local authority.

(2) ERVEN 3274 TO 3285, 3287, 3288, 3293 TO 3300, 3302 AND 3303

The erf is subject to a servitude for municipal purposes in favour of the local authority, as indicated on the general plan.

Administrator's Notice 481 **21 October 1992**

PRETORIA AMENDMENT SCHEME 2272

The *Administrator hereby in terms of the provisions* of section 89 (1) of the Town-planning and Townships Ordinance, 1965, declares that he approved an amendment scheme, being an amendment of Pretoria Town-planning Scheme, 1974, comprising the same land as included in the township of Faerie Glen Extension 24.

(7) ONTVANGS EN VERSORGING VAN STORMWATER

Die dorpseiënaar moet die stormwaterdreinering van die dorp so reël dat dit inpas by dié van Pad K69 (Hans Strydom Avenue) en moet die stormwater wat van die pad afloop of afgelei word, ontvang en versorg.

2. TITELVOORWAARDES

Die erwe hieronder genoem is onderworpe aan die voorwaardes soos aangedui, opgelê deur die Administrateur ingevolge die bepalings van die Ordonnansie op Dorpsbeplanning en Dorpe, 1965.

(1) ALLE ERWE MET UITSONDERING VAN DIE ERF GENOEM IN KLOUSULE 2 (5)

(a) Die erf is onderworpe aan 'n serwituut, 2 m breed, vir riolerings- en ander munisipale doeleindes, ten gunste van die plaaslike bestuur, langs enige twee grense, uitgesonderd 'n straatgrens en, in die geval van 'n pypsteelerf, 'n addisionele serwituut vir munisipale doeleindes 2 m breed oor die toegangsgedeelte van die erf, indien en wanneer verlang deur die plaaslike bestuur: Met dien verstande dat die plaaslike bestuur van enige sodaige serwituut mag afsien.

(b) Geen geboue of ander struktuur mag binne die voornoemde serwituutgebied opgerig word nie en geen grootwortelbome mag binne die gebied van sodanige serwituut of binne 'n afstand van 2 m daarvan geplant word nie.

(c) Die plaaslike bestuur is geregtig om enige materiaal wat deur hom uitgegrawe word tydens die aanleg, onderhoud of verwydering van sodanige rioolhoofpypleidings en ander werke wat hy volgens goeddunke noodsaaklik ag, tydelik te plaas op die grond wat aan die voornoemde serwituut grens en voorts is die plaaslike bestuur geregtig tot redelike toegang tot genoemde grond vir die voornoemde doel, onderworpe daaraan dat die plaaslike bestuur enige skade vergoed wat gedurende die aanleg, onderhoud of verwyderings van sodanige rioolhoofpypleidings en ander werke veroorsaak word.

(2) ERWE 3274 TOT 3285, 3287, 3288, 3293 TOT 3300, 3302 EN 3303

Die erf is onderworpe aan 'n serwituut vir munisipale doeleindes ten gunste van die plaaslike bestuur, soos op die algemene plan aangedui.

Administrateurskennisgewing 481 **21 Oktober 1992**

PRETORIA-WYSIGINGSKEMA 2272

Die Administrateur verklaar hierby ingevolge die bepalings van artikel 89 (1) van die Ordonnansie op Dorpsbeplanning en Dorpe, 1965, dat hy 'n wysigingskema synde 'n wysiging van Pretoria-dorpsbeplanning/dorpaanlegskema, 1974, wat uit dieselfde grond as die dorp Faerie Glen-uitbreiding 24 bestaan, goedgekeur het.

Map 3 and the scheme clauses of the amendment scheme are filed with the Head of Department, Local Government, Housing and Works, Pretoria, and the Town Clerk, Pretoria, and are open for inspection at all reasonable times.

This amendment is known as Pretoria Amendment Scheme 2272.

(PB 4-9-2-3H-2272)

Kaart 3 en die skemaklousules van die wysigingskema word in bewaring gehou deur die Departementshoof: Plaaslike Bestuur, Behuising en Werke, Pretoria, en die Stadsklerk, Pretoria, en is beskikbaar vir inspeksie op alle redelike tye.

Hierdie wysiging staan bekend as Pretoria-wysigingskema 2272.

(PB 4-9-2-3H-2272)

Administrator's Notice 482 **21 October 1992**

ACCESS ROAD: KEMPTON PARK MUNICIPAL AREA

In terms of section 48 (1) of the Roads Ordinance, 1957, the Administrator hereby declares that an access road with varying widths, exists over the property as indicated on the subjoined sketch plan which also indicates the general direction and situation of the said access road with appropriate co-ordinates of boundary beacons.

In terms of section 5A (3) of the said Ordinance, it is hereby declared that boundary beacons, demarcating the said road, have been erected on the land and that Plan PRS 73/151/7V, indicating the land taken up by the said road, is available for inspection by any interested person, at the office of the Deputy Director-General, Roads Branch, Provincial Building, Church Street West, Pretoria.

Approval: 19 dated 21 August 1992.

Reference: 10/4/1/4-51 (2).

Administrateurskennisgewing 482 **21 Oktober 1992**

TOEGANGSPAD: KEMPTON PARK MUNISIPALE GEBIED

Kragtens artikel 48 (1) van die Padordonnansie, 1957, verklaar die Administrateur hierby dat 'n toegangspad met wisselende breedtes, bestaan oor die eiendom soos aangedui op bygaande sketsplan wat ook die algemene rigting en ligging van gemelde toegangspad met toepaslike koördinate van grensbakens aandui.

Kragtens artikel 5A (3) van gemelde Ordonnansie word hierby verklaar dat grensbakens, wat gemelde pad aandui, op die grond opgerig is en dat Plan PRS 73/151/7V, wat die grond wat deur gemelde pad in beslag geneem is aandui, by die kantoor van die Adjunk-direkteur-generaal, Tak Paaie, Provinsiale Gebou, Kerkstraat-Wes, Pretoria, ter insae vir enige belanghebbende persoon beskikbaar is.

Goedkeuring: 19 van 21 Augustus 1992.

Verwysing: 10/4/1/4-51 (2).

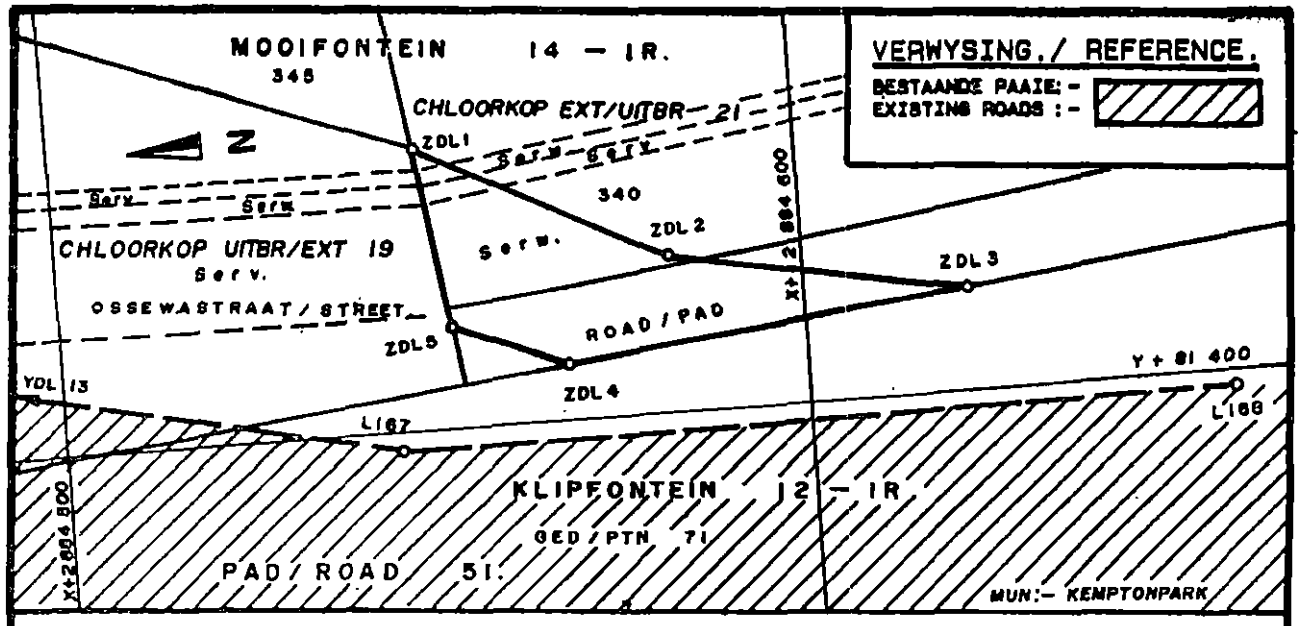

DIE FIGUUR: - ZDL1-ZDL5, ZDL1.
STEL VOOR N GEDEELTE VAN TOEGANGSPAD SOOS BEDOEL BY AFKONDIGING VAN HIERDIE PADREELING EN IN DETAIL GETOON OP PLAN :- PRS73/151/7V.
THE FIGURE: - ZDL1-ZDL5, ZDL1.
REPRESENTS A PORTION OF ACCESS ROAD AS INTENDED BY PUBLICATION OF THIS ROAD ADJUSTMENT AND DEPICTED IN DETAIL ON PLAN :- PRS73/151/7V.
BUNDEL No/FILE No: 10/4/1/4/51 (1)

KO-ORDINATELYS/CO ORDINATE LIST. Lo29. Konst/Const: Y= +-0.00 X=+2 800 000.00

ZDL1 +81382.26 +84548.19	ZDL2 +81379.44 +84581.53	ZDL3 +81388.85 +84822.88	ZDL4 +81393.24 +84567.05 ZDL5 +81386.98 +84551.85

Administrator's Notice 483 **21 October 1992**

DEVIATION AND INCREASE IN WIDTH OF THE ROAD RESERVE OF PUBLIC AND DISTRICT ROAD 831: DISTRICT OF KLERKSDORP

In terms of sections 5 and 3 of the Roads Ordinance, 1957, the Administrator hereby deviates portions of Public and District Road 831 and increases the width of the road reserve of the said road to widths varying from 25 metres to 55 metres over the properties as indicated on the subjoined sketch plans which also indicate the general directions and situations and the extent of the increase in width of the road reserve of the said road with appropriate co-ordinates of boundary beacons.

In terms of section 5A (3) of the said Ordinance, it is hereby declared that boundary beacons, demarcating the said road, have been erected on the land and that plan MP 92/2 indicating the land taken up by the said road is available for inspection by any interested person, at the office of the Regional Director, Roads Branch, Kruis Street, Potchefstroom.

Approval: 16 dated 15 August 1992.

Reference: 5500-10/4/2/6-831.

Administrateurskennisgewing 483 **21 Oktober 1992**

VERLEGGING EN VERMEERDERING VAN DIE BREEDTE VAN DIE PADRESERWE VAN OPENBARE EN DISTRIKSPAD 831: DISTRIK KLERKSDORP

Kragtens artikels 5 en 3 van die Padordonnansie, 1957, verlê die Administrateur hierby gedeeltes van Openbare en Distrikspad 831 en vermeerder die breedte van die padreserwe van gemelde pad na breedtes wat wissel van 25 meter tot 55 meter oor die eiendomme soos aangedui op bygaande sketsplanne wat ook die algemene rigtings en liggings en die omvang van die vermeerdering van die breedte van die padreserwe van gemelde pad met toepaslike koördinate van grensbakens aandui.

Kragtens artikel 5A (3) van gemelde Ordonnansie, word hierby verklaar dat grensbakens wat gemelde pad aandui, op die grond opgerig is en dat plan MP 92/2 wat die grond wat deur gemelde pad in beslag geneem is aandui, by die kantoor van die Streekdirekteur, Tak Paaie, Kruisstraat, Potchefstroom, ter insae vir enige belanghebbende persoon beskikbaar is.

Goedkeuring: 16 van 15 Augustus 1992.

Verwysing: 5500-10/4/2/6-831.

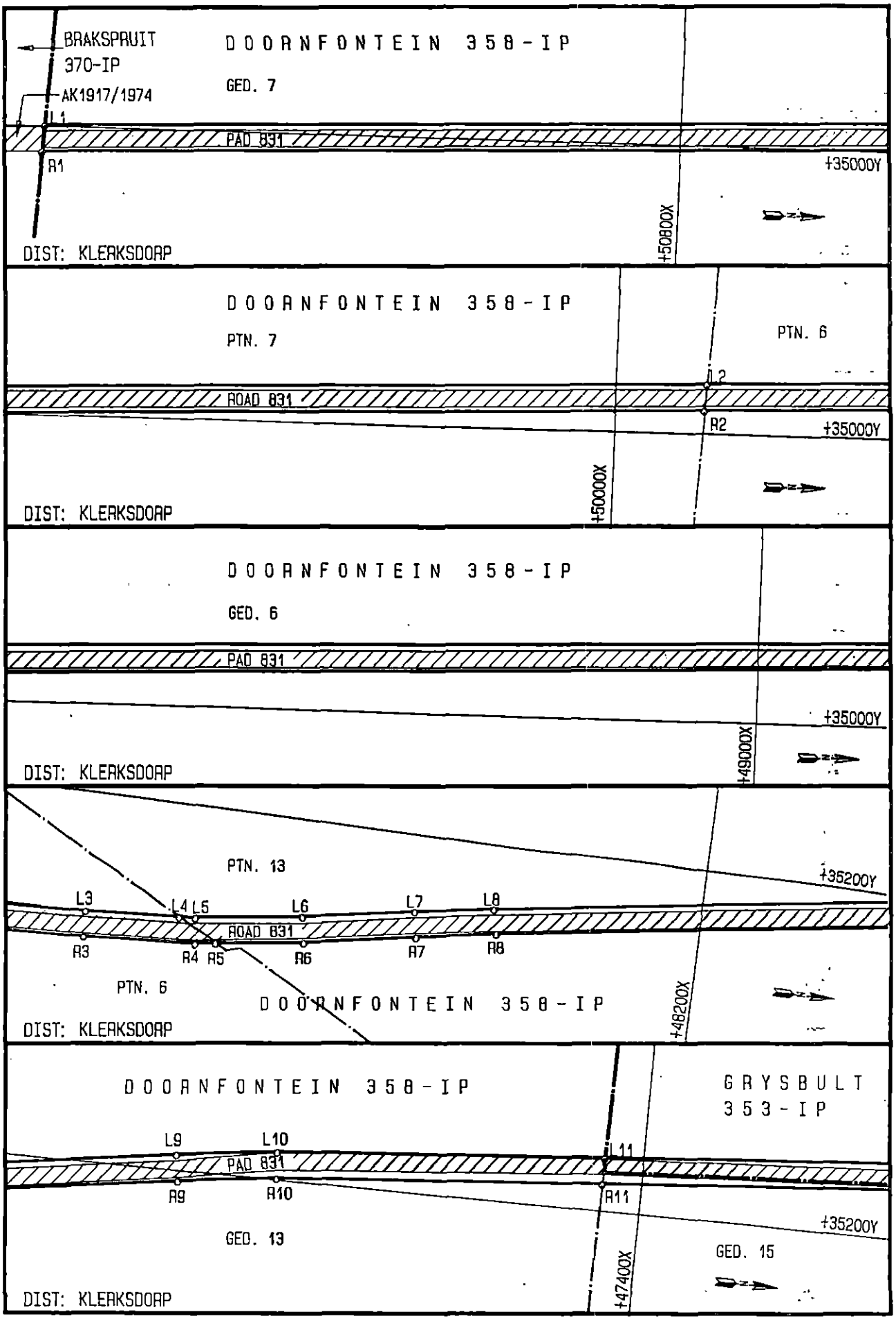
BRAKSPRUIT
370-IP
AK1917/1974
DOORNFONTEIN 358-IP
GED. 7
L1
ROAD 831
R1
+35000Y
+50800X
DIST: KLERKSDORP
DOORNFONTEIN 358-IP
PTN. 7
PTN. 6
L2
ROAD 831
R2
+35000Y
+50000X
DIST: KLERKSDORP
DOORNFONTEIN 358-IP
GED. 6
ROAD 831
+35000Y
+49000X
DIST: KLERKSDORP
PTN. 13
+35200Y
L3
L4 L5
L6
L7
L8
ROAD 831
R3
R4 R5
R6
R7
R8
PTN. 6
DOORNFONTEIN 358-IP
+48200X
DIST: KLERKSDORP
DOORNFONTEIN 358-IP
GRYSBULT
353-IP
L9
L10
L11
ROAD 831
R9
R10
R11
+35200Y
GED. 13
GED. 15
+47400X
DIST: KLERKSDORP

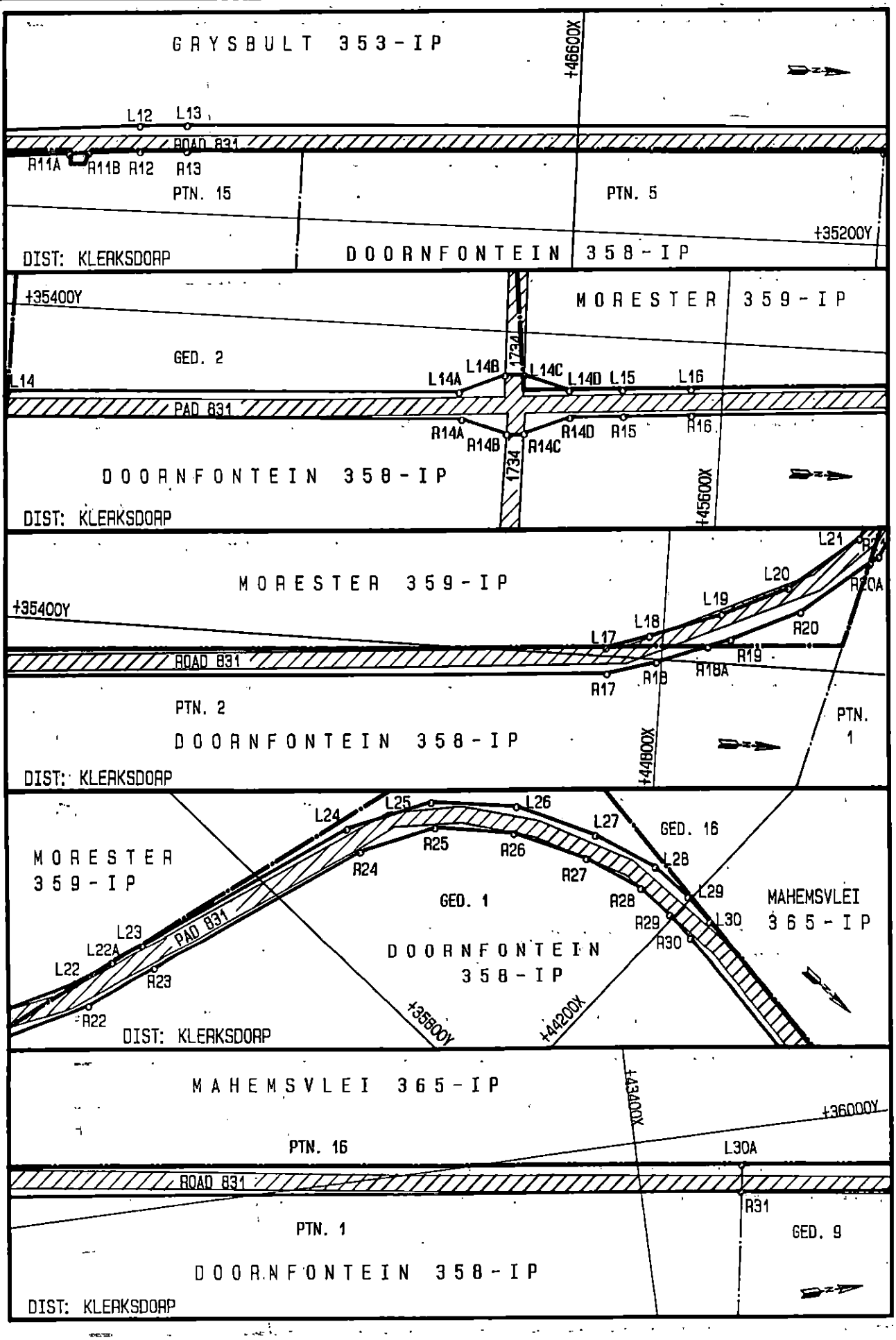
GRYSBULT 353-IP
+46600X
L12
L13
ROAD 831
R11A
R11B
R12
R13
PTN. 15
PTN. 5
+35200Y
DIST: KLERKSDORP
DOORNFONTEIN 358-IP
+35400Y
MORESTER 359-IP
GED. 2
1734
L14
L14A
L14B
L14C
L14D
L15
L16
PAD 831
R14A
R14B
R14C
R14D
R15
R16
DOORNFONTEIN 358-IP
DIST: KLERKSDORP
+45600X
MORESTER 359-IP
+35400Y
L21
R21
L20
R20A
L19
L18
L17
R20
R19
ROAD 831
R18A
R18
R17
PTN. 2
DOORNFONTEIN 358-IP
PTN. 1
+44800X
DIST: KLERKSDORP
L24
L25
L26
L27
GED. 16
MORESTER 359-IP
R25
R26
R24
L28
R27
L29
GED. 1
R28
MAHEMSVLEI 365-IP
R29
L30
L23
PAD 831
L22A
R30
L22
R23
DOORNFONTEIN 358-IP
R22
+35500Y
+44200X
DIST: KLERKSDORP
MAHEMSVLEI 365-IP
+43400X
+36000Y
PTN. 16
L30A
ROAD 831
R31
PTN. 1
GED. 9
DOORNFONTEIN 358-IP
DIST: KLERKSDORP

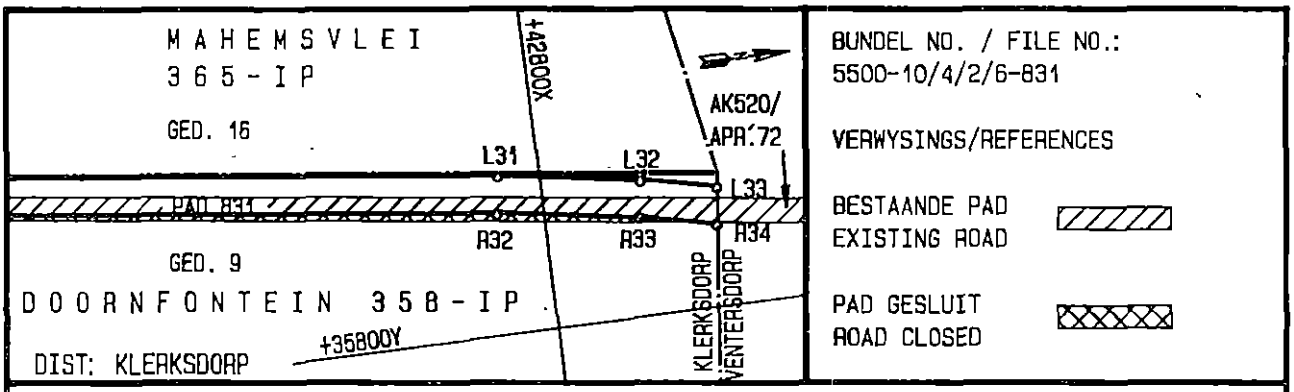

DIE FIGUUR L1-L33, R34-R1, L1 STEL VOOR 'N GEDEELTE VAN PAD 831 SOOS BEDOEL BY AFKONDIGING VAN HIERDIE PADREELING EN IN DETAIL GETOON OP PLANNE P91/1-3

THE FIGURE L1-L33, R34-R1, L1 REPRESENTS A PORTION OF ROAD 831 AS INTENDED BY PUBLICATION OF THIS ROAD ADJUSTMENT AND DEPICTED IN DETAIL ON PLANS P91/1-3

KO-ORDINAATLYS/CO-ORDINATE LIST KONST./CONST. Y=+0.000 X=+2 900 000.00 Lo 27

L1	35000.152	51422.026	L18	35442.550	44812.614	R3	35057.631	48797.011	R17	35382.995	44852.741
L2	35047.648	49910.693	L19	35447.500	44743.804	R4	35064.890	48689.111	R18	35397.004	44805.207
L3	35082.619	48797.797	L20	35477.441	47680.002	R5	35067.711	48668.905	R18A	35415.951	44755.987
L4	35088.679	48707.714	L21	35534.482	47615.110	R6	35079.840	48582.004	R19	35424.418	44734.001
L5	35089.758	48691.679	L22	35601.894	44580.602	R7	35098.901	48473.852	R20	35506.494	44667.500
L6	35104.461	48586.343	L22A	35639.701	44569.748	R8	35111.208	48397.002	R20A	35506.494	44603.812
L7	35123.521	48478.191	L23	35673.500	44559.001	R9	35189.931	47850.859	R21	35513.800	44595.146
L8	35135.953	48400.568	L24	35893.992	44492.150	R10	35200.649	47754.233	R22	35593.598	44555.506
L9	35214.675	47854.426	L25	35969.914	44430.804	R11	35225.263	47438.446	R23	35665.424	44535.004
L10	35225.573	47756.175	L26	36025.196	44385.127	R11A	35251.861	47097.205	R24	35887.304	44467.971
L11	35250.385	47437.851	L27	36058.891	44309.104	R11B	35253.206	47079.948	R25	35954.899	44430.612
L12	35282.182	47029.907	L28	36077.008	44246.002	R12	35257.258	47027.964	R26	36004.978	44369.508
L13	35285.068	46983.811	L29	36078.937	44202.448	R13	35260.096	46982.631	R27	36036.004	44300.496
L14	35317.431	46299.386	L30	36074.718	44170.000	R14	35292.378	46299.920	R28	36052.427	44241.614
L14A	35337.500	45859.201	L30A	35966.875	43300.128	R14A	35309.894	45855.098	R29	36052.318	44203.587
L14B	35356.712	45813.996	L31	35905.554	42828.167	R14B	35299.992	45810.421	R30	36051.007	44173.408
L14C	35357.201	45796.008	L32	35890.483	42733.025	R14C	35300.824	45793.001	R31	35940.754	43304.292
L14D	35345.514	45750.201	L33	35879.121	42682.251	R14D	35319.225	45748.007	R32	35880.750	42831.290
L15	35346.222	45690.532	R1	34975.089	51423.640	R15	35321.249	45689.352	R33	35865.928	42737.720
L16	35349.675	45637.556	R2	35022.586	49912.254	R16	35324.761	45635.485	R34	35854.413	42685.092
L17	35408.448	44854.501									

Administrator's Notice 484 **21 October 1992**

BLACK LOCAL AUTHORITIES ACT, 1982
(ACT No. 102 OF 1982)

ALTERATION OF THE AREA OF JURISDICTION OF THE CITY COUNCIL OF DOBSONVILLE

I, Willie Raymond Hoods, acting Administrator of the Province of the Transvaal, by virtue of the powers vested in me by section 2 (2) (b) of the Black Local Authorities Act, 1982 (Act No. 102 of 1982), hereby alter the area of jurisdiction of the City Council of Dobsonville established by Government Notice R. 2110 of 23 September 1983, by adding thereto the area mentioned in the Schedule hereto.

W. R. HOODS,
Acting Administrator of the Province of the Transvaal.

Administrateurskennisgewing 484 **21 Oktober 1992**

WET OP SWART PLAASLIKE OWERHEDE, 1982
(WET No. 102 VAN 1982)

VERANDERING VAN DIE REGSGEBIED VAN DIE STADSRAAD VAN DOBSONVILLE

Ek, Willie Raymond Hoods, waarnemende Administrateur van die provinsie Transvaal, kragtens die bevoegdheid my verleen by artikel 2 (2) (b) van die Wet op Swart Plaaslike Owerhede, 1982 (Wet No. 102 van 1982), verander hierby die regsgebied van die Stadsraad van Dobsonville ingestel by Goewermentskennisgewing No. R. 2110 van 23 September 1983, deur die gebiede in die Bylae hierby vermeld, daarby te voeg.

W. R. HOODS,
Waarnemende Administrateur van die provinsie Transvaal.

SCHEDULE

1. A certain area of land, 41,8212 ha in extent, being Portion 37 (a portion of Portion 36) of the farm Vogelstruisfontein 233 IQ, as shown on Diagram SG No. A1770/90.

(File No. GO 18/1/2/2/313)

BYLAE

1. 'n Sekere stuk grond, 41,8212 ha groot synde Gedeelte 37 ('n gedeelte van Gedeelte 36) van die plaas Vogelstruisfontein 233 IQ, Transvaal, soos aangetoon op Diagram LG No. A1770/90.

(Lêer No. GO 18/1/2/2/313)

Administrator's Notice 485 **21 October 1992**

BLACK LOCAL AUTHORITIES ACT, 1982
(ACT No. 102 OF 1982)

ALTERATION OF THE AREA OF JURISDICTION OF THE CITY COUNCIL OF MHLUZI

I, Willie Raymond Hoods, acting Administrator of the Province of the Transvaal, by virtue of the powers vested in me by section 2 (2) (b) of the Black Local Authorities Act, 1982 (Act No. 102 of 1982), hereby alter the area of jurisdiction of the City Council of Mhluzi established by Government Notice 2043 of 16 September 1983, by adding thereto the area mentioned in the Schedule hereto.

W. R. HOODS,
Acting Administrator of the Province of the Transvaal.

SCHEDULE

A certain area of land, 5,5660 ha in extent, being Portion 15 (a portion of Portion 14) of the farm Rietfontein 286 JS, Transvaal, as shown on Diagram SG No. A9434/91.

(File No. GO 18/1/2/2/353)

Administrateurskennisgewing 485 **21 Oktober 1992**

WET OP SWART PLAASLIKE OWERHEDE, 1982
(WET No. 102 VAN 1982)

VERANDERING VAN DIE REGSGEBIED VAN DIE STADSRAAD VAN MHLUZI

Ek, Willie Raymond Hoods, waarnemende Administrateur van die provinsie Transvaal, kragtens die bevoegdheid my verleen by artikel 2 (2) (b) van die Wet op Swart Plaaslike Owerhede, 1982 (Wet No. 102 van 1982), verander hierby die regsgebied van die Stadsraad van Mhluzi ingestel by Goewermentskennisgewing No. 2043 van 16 September 1983, deur die gebied in die Bylae hierby vermeld, daarby te voeg.

W. R. HOODS,
Waarnemende Administrateur van die provinsie Transvaal.

BYLAE

'n Sekere stuk grond, 5,5660 ha groot, synde Gedeelte 15 ('n gedeelte van Gedeelte 14) van die plaas Rietfontein 286 JS, Transvaal, soos aangetoon op Kaart LG No. A9434/91.

(Lêer No. GO 18/1/2/2/353)

Administrator's Notice 486 **21 October 1992**

BLACK LOCAL AUTHORITIES ACT, 1982
(ACT No. 102 OF 1982)

DEFINING OF AN AREA OUTSIDE A LOCAL AUTHORITY AREA AS CONTEMPLATED IN SECTION 2 (11) OF THE BLACK LOCAL AUTHORITIES ACT, 1982 (ACT No. 102 OF 1982)

I, Willie Raymond Hoods, acting Administrator of the Province of the Transvaal, by virtue of the powers vested in me by section 2 (11) of the Black Local Authorities Act, 1982 (Act No. 102 of 1982), hereby declare the areas mentioned in the Schedule hereto as defined area.

W. R. HOODS,
Acting Administrator of the Province of the Transvaal.

SCHEDULE

1. A certain area of land, 125,6376 ha in extent, being Portion 164 of the farm Roodekopjes or Zwartkopjes 427 JQ, Transvaal, as shown on Surveyor-General Diagram No. 959/22.

2. A certain area of land, 93,2721 ha in extent, being Portion 165 of the farm Roodekopjes or Zwartkopjes 427 JQ, Transvaal, as shown on Surveyor-General Diagram No. 960/22.

Administrateurskennisgewing 486 **21 Oktober 1992**

WET OP SWART PLAASLIKE OWERHEDE, 1982
(WET No. 102 VAN 1982)

OMSKRYWING VAN 'N GEBIED BUITE 'N PLAASLIKE OWERHEIDSGEBIED SOOS BEOOG BY ARTIKEL 2 (11) VAN DIE WET OP SWART PLAASLIKE OWERHEDE, 1982 (WET No. 102 VAN 1982)

Ek, Willie Raymond Hoods, waarnemende Administrateur van die provinsie Transvaal, kragtens die bevoegdheid my verleen by artikel 2 (11) van die Wet op Swart Plaaslike Owerhede, 1982 (Wet No. 102 van 1982), verklaar hierby die gebiede in die Bylae, hierby vermeld, as omskrewe gebied.

W. R. HOODS,
Waarnemende Administrateur van die provinsie Transvaal.

BYLAE

1. 'n Sekere stuk grond, 125,6376 ha groot, synde Gedeelte 164 van die plaas Roodekopjes of Zwartkopjes 427 JQ, Transvaal, soos aangetoon op Landmeter-generaaldiagram No. 959/22.

2. 'n Sekere stuk grond, 93,2721 ha groot, synde Gedeelte 165 van die plaas Roodekopjes of Zwartkopjes 427 JQ, Transvaal, soos aangetoon op Landmeter-generaaldiagram No. 960/22.

3. A certain area of land, 78,5254 ha in extent, being Portion 166 of the farm Roodekopjes or Zwartkopjes 427 JQ, Transvaal, as shown on Surveyor-General Diagram No. 961/22.

4. A certain area of land, 103,4390 ha in extent, being Portion 167 of the farm Roodekopjes or Zwartkopjes 427 JQ, Transvaal, as shown on Surveyor-General Diagram No. 962/22.

Administrator's Notice 487 **21 October 1992**

ALTERATION OF THE AREA OF JURISDICTION OF THE CITY COUNCIL OF DIEPMEADOW

I, Willie Raymond Hoods, acting Administrator of the Province of the Transvaal, by virtue of the powers vested in me by section 2 (2) (b) of the Black Local Authorities Act, 1982 (Act No. 102 of 1982), hereby alter the area of jurisdiction of the City Council of Diepmeadow established by Government Notice R. 2110 of 23 September 1983, by adding thereto the area mentioned in the Schedule hereto.

W. R. HOODS,
Acting Administrator of the Province of the Transvaal.

SCHEDULE

A certain area of land, 61,1621 ha in extent, being the Remaining Portion 36 of the farm Vogelstruisfontein 233 IQ, as shown on Diagram SG No. 4033/88.

(File No. GO 18/1/2/2/312)

Administrator's Notice 488 **21 October 1992**

BLACK LOCAL AUTHORITIES ACT, 1982

(ACT No. 102 OF 1982)

DEFINING OF AN AREA OUTSIDE A LOCAL AUTHORITY AREA AS CONTEMPLATED IN SECTION 2 (11) OF THE BLACK LOCAL AUTHORITIES ACT, 1982 (ACT No. 102 OF 1982)

I, Willie Raymond Hoods, acting Administrator of the Province of the Transvaal, by virtue of the powers vested in me by section 2 (11) of the Black Local Authorities Act, 1982 (Act No. 102 of 1982), hereby declare the area mentioned in the Schedule hereto as defined area.

W. R. HOODS,
Acting Administrator of the Province of the Transvaal.

SCHEDULE

1. A certain area of land, 138,7189 morgen in extent, being Portion 24 (a portion of Portion 3) of the farm Kruisfontein 262 JR, Transvaal, as shown on Surveyor-General Diagram No. A3814/41.

3. 'n Sekere stuk grond, 78,5254 ha groot, synde Gedeelte 166 van die plaas Roodekopjes of Zwartkopjes 427 JQ, Transvaal, soos aangetoon op Landmeter-generaaldiagram No. 961/22.

4. 'n Sekere stuk grond, 103,4390 ha groot, synde Gedeelte 167 van die plaas Roodekopjes of Zwartkopjes 427 JQ, Transvaal, soos aangetoon op Landmeter-generaaldiagram No. 962/22.

Administrateurskennisgewing 487 **21 Oktober 1992**

VERANDERING VAN DIE REGSGEBIED VAN DIE STADSRAAD VAN DIEPMEADOW

Ek, Willie Raymond Hoods, waarnemende Administrateur van die provinsie Transvaal, kragtens die bevoegdheid my verleen by artikel 2 (2) (b) van die Wet op Swart Plaaslike Owerhede, 1982 (Wet No. 102 van 1982), verander hierby die regsgebied van die Stadsraad van Diepmeadow ingestel by Goewermentskennigewing No. R. 2110 van 23 September 1983, deur die gebiede in die Bylae hierby vermeld, daarby te voeg.

W. R. HOODS,
Waarnemende Administrateur van die provinsie Transvaal.

BYLAE

'n Sekere stuk grond 61,1621 ha groot synde die Resterende Gedeelte 36 van die plaas Vogelstruisfontein 233 IQ, soos aangetoon op Diagram LG No. 4033/88.

(Lêer No. GO 18/1/2/2/312)

Administrateurskennigewing 488 **21 Oktober 1992**

WET OP SWART PLAASLIKE OWERHEDE, 1982

(WET No. 102 VAN 1982)

OMSKRYWING VAN 'N GEBIED BUITE 'N PLAASLIKE OWERHEIDSGEBIED SOOS BEOOG BY ARTIKEL 2 (11) VAN DIE WET OP SWART PLAASLIKE OWERHEDE, 1982 (WET No. 102 VAN 1982)

Ek, Willie Raymond Hoods, waarnemende Administrateur van die provinsie Transvaal, kragtens die bevoegdheid my verleen by artikel 2 (11) van die Wet op Swart Plaaslike Owerhede, 1982 (Wet No. 102 van 1982), verklaar hierby die gebied in die Bylae, hierby vermeld, as omskrewe gebied.

W. R. HOODS,
Waarnemende Administrateur van die provinsie Transvaal.

BYLAE

1. 'n Sekere stuk grond, 138,7189 morg groot, synde Gedeelte 24 ('n gedeelte van Gedeelte 3) van die plaas Kruisfontein 262 JR, Transvaal, soos aangetoon op Landmeter-generaaldiagram No. A3814/41.

Administrator's Notice 489 **21 October 1992**

BLACK LOCAL AUTHORITIES ACT, 1982
(ACT No. 102 OF 1982)

ALTERATION OF THE AREA OF JURISDICTION OF THE TOWN COUNCIL OF JOUBERTON

I, Willie Raymond Hoods, acting Administrator of the Province of the Transvaal, by virtue of the powers vested in me by section 2 (2) (b) of the Black Local Authorities Act, 1982 (Act No. 102) hereby alter the area of jurisdiction of the Town Council of Jouberton established by Government Notice No. 1987 of 9 September 1983, by adding thereto the area mentioned in the Schedule hereto.

W. R. HOODS,
Acting Administrator of the Province of the Transvaal.

SCHEDULE

A certain area of land, 408,6100 ha in extent, being the Remainder of Portion 2 of the farm Nooitgedacht 429 IP, Transvaal, as shown on Diagram SG 2312/04.

Administrateurskennisgewing 489 **21 Oktober 1992**

WET OP SWART PLAASLIKE OWERHEDE, 1982
(WET No. 102 VAN 1982)

VERANDERING VAN DIE REGSGEBIED VAN DIE DORPSRAAD VAN JOUBERTON

Ek, Willie Raymond Hoods, waarnemende Administrateur van die provinsie Transvaal, kragtens die bevoegdheid my verleen by artikel 2 (2) (b) van die Wet op Swart Plaaslike Owerhede, 1982 (Wet No. 102 van 1982), verander hierby die regsgebied van die Dorpsraad van Jouberton ingestel by Goewermentskennisgewing No. 1987 van 9 September 1983, deur die gebied in die Bylae, hierby vermeld, daarby te voeg.

W. R. HOODS,
Waarnemende Administrateur van die provinsie Transvaal.

BYLAE

'n Sekere stuk grond, 408,6100 ha groot synde die Restant van Gedeelte 2 van die plaas Nooitgedacht 429 IP, Transvaal, soos aangetoon op Kaart LG 2312/04.

Administrator's Notice 490 **21 October 1992**

CITY COUNCIL OF PRETORIA

APPOINTMENT OF COMMISSION OF INQUIRY INTO ALLEGED IRREGULARITIES

The Administrator has under section 2 (1) of the Commission of Inquiry Ordinance, 1960 (Ordinance No. 9 of 1960), appointed a commission, consisting of Mr W. F. Krugel, as chairman, and Messrs E. van der Merwe and B. Geringer as other members, to inquire into and report on—

(a) allegations of improper involvement of, maladministration and self-enrichment by serving council members and officials of the City Council of Pretoria regarding applications for rezoning or land use which had been dealt with during the current term of office of the serving council members;

(b) allegations of possible curruption or bribery in respect of applications for rezoning or land use regarding the erection of filling stations in which members of the public, companies or their representatives and council members or officials of the said City Council might be involved;

(c) the question whether it is at all proper for serving council members during their terms of office to be directly or indirectly involved in property development in the area of the council concerned.

(GO 17/61/2/3)

Administrateurskennisgewing 490 **21 Oktober 1992**

STADSRAAD VAN PRETORIA

BENOEMING VAN KOMMISSIE VAN ONDERSOEK NA BEWEERDE ONREËLMATIGHEDE

Die Administrateur het kragtens artikel 2 (1) van die Ordonnansie op Kommissies van Ondersoek, 1960 (Ordonnansie No. 9 van 1960), 'n kommissie, bestaande uit mnr. W. F. Krugel, as voorsitter, en mnre. E. van der Merwe en B. Geringer as ander lede, benoem om ondersoek in te stel na en verslag te doen oor—

(a) beweringe van onbehoorlike betrokkenheid van, wanadministrasie en selfverryking deur, dienende raadslede en amptenare van die Stadsraad van Pretoria betreffende hersonerings- of grondgebruikaansoeke wat behandel is tydens die huidige ampstermyn van die dienende raadslede;

(b) beweringe van moontlike korrupsie of omkopery ten opsigte van hersonerings- en grondgebruikaansoeke betreffende die oprigting van vulstasies waarby lede van die publiek, maatskappye of hul verteenwoordigers en raadslede of amptenare van genoemde Stadsraad betrokke mag wees; en

(c) die vraag of dit hoegenaamd behoorlik is vir dienende raadslede om tydens hul dienstermyn direk of indirek by eiendomsontwikkeling in die gebied van die betrokke raad betrokke te wees.

(GO 17/61/2/3)

Administrator's Notice 491 **21 October 1992**

DECLARATION AS APPROVED TOWNSHIP

In terms of section 69 of the Town-planning and Townships Ordinance, 1965 (Ordinance 25 of 1965), the Administrator hereby declares **Northwold Extension 38 Township** to be an approved township subject to the conditions set out in the Schedule hereto.

(PB 4-2-2-8204)

Administrateurskennisgewing 491 **21 Oktober 1992**

VERKLARING TOT GOEDGEKEURDE DORP

Ingevolge artikel 69 van die Ordonnansie op Dorpsbeplanning en Dorpe, 1965 (Ordonnansie 25 van 1965), verklaar die Administrateur hierby die dorp **Northwold-uitbreiding 38** tot 'n goedgekeurde dorp onderworpe aan die voorwaardes uiteengesit in die bygaande Bylae.

(PB 4-2-2-8204)

Administrator's Notice 492 **21 October 1992**

RANDBURG AMENDMENT SCHEME 1061

The Administrator hereby in terms of the provisions of section 89 (1) of the Town-planning and Townships Ordinance, 1965, declares that he approved an amendment scheme, being an amendment of Randburg Town-planning Scheme, 1976, comprising the same land as included in the township of Northwold Extension 38.

Map 3 and the scheme clauses of the amendment scheme are filed with the Head of the Department: Department of Local Government, Housing and Works, Pretoria, and the Town Clerk of Randburg, and are open for inspection at all reasonable times.

This amendment is known as Randburg Amendment Scheme 1061.

(PB 4-9-2-132H-1061)

Administrateurskennisgewing 492 **21 Oktober 1992**

RANDBURG-WYSIGINGSKEMA 1061

Die Administrateur verklaar hierby ingevolge die bepalings van artikel 89 (1) van die Ordonnansie op Dorpsbeplanning en Dorpe, 1965, dat hy 'n wysigingskema synde 'n wysiging van Randburg-dorpsbeplanningskema, 1976, wat uit dieselfde grond as die dorp Northwold-uitbreiding 38 bestaan, goedgekeur het.

Kaart 3 en die skemaklousules van die wysigingskema word in bewaring gehou deur die Departementshoof: Departement van Plaaslike Bestuur, Behuising en Werke, Pretoria, en die Stadsklerk van Randburg, en is beskikbaar vir inspeksie te alle redelike tye.

Hierdie wysiging staan bekend as Randburg-wysigingskema 1061.

(PB 4-9-2-132H-1061)

Official Notices

OFFICIAL NOTICE 68 OF 1992

DECLARATION AS APPROVED TOWNSHIP

In terms of section 79 of the Town-planning and Townships Ordinance, 1986 (Ordinance 15 of 1986), the Minister hereby declares **White River Extenion 26 Township** to be an approved township subject to the conditions set out in the Schedule hereto.

(PB 4-2-2-9380)

SCHEDULE

CONDITIONS UNDER WHICH THE APPLICATION MADE BY WHITE RIVER COUNTRY ESTATE (PROPRIETARY) LIMITED UNDER THE PROVISIONS OF THE TOWN-PLANNING AND TOWNSHIPS ORDINANCE, 1986, FOR PERMISSION TO ESTABLISH A TOWNSHIP ON PORTION 5 OF THE FARM CLAREMONT 61 JU, PROVINCE OF THE TRANSVAAL, HAS BEEN GRANTED

1. CONDITIONS OF ESTABLISHMENT

(1) NAME

The name of the township shall be White River Extension 26.

(2) DESIGN

The township shall consist of erven and streets as indicated on General Plan SG No. A7190/1992.

(3) DISPOSAL OF EXISTING CONDITIONS OF TITLE

All erven shall be made subject to existing conditions and servitudes, if any, including the reservation of rights to minerals, but excluding—

(a) The following right and condition which do not affect the township area:

(i) "The former Remaining Extent of the farm CLAREMONT 61, Registration Division JU, Transvaal, measuring 179, 6874 hectares (of which the property hereby held,

Offisiële Kennisgewings

OFFISIËLE KENNISGEWING 68 VAN 1992

VERKLARING TOT GOEDGEKEURDE DORP

Ingevolge artikel 79 van die Ordonnansie op Dorpsbeplanning en Dorpe, 1986 (Ordonnansie 15 van 1986), verklaar die Minister hierby die dorp **White River-uitbreiding 26** tot 'n goedgekeurde dorp onderworpe aan die voorwaardes uiteengesit in die bygaande Bylae.

(PB 4-2-2-9380)

BYLAE

VOORWAARDES WAAROP DIE AANSOEK GEDOEN DEUR WHITE RIVER COUNTRY ESTATE (PROPRIETARY) LIMITED INGEVOLGE DIE BEPALINGS VAN DIE ORDONNANSIE OP DORPSBEPLANNING EN DORPE, 1986, OM TOESTEMMING OM 'N DORP TE STIG OP GEDEELTE 5 VAN DIE PLAAS CLAREMONT 61 JU, PROVINSIE TRANSVAAL, TOEGESTAAN IS

1. STIGTINGSVOORWAARDES

(1) NAAM

Die naam van die dorp is White River-uitbreiding 26.

(2) ONTWERP

Die dorp bestaan uit erwe en strate soos aangedui op Algemene Plan LG No. A7190/1992.

(3) BESKKING OOR BESTAANDE TITELVOORWAARDES

Alle erwe moet onderworpe gemaak word aan bestaande voorwaardes en serwitute, as daar is, met inbegrip van die voorbehoud van die regte op menerale, maar uitgesonderd—

(a) die volgende reg en voorwaarde wat nie die dorp raak nie:

(i) "The former Remaining Extent of the farm CLAREMONT 61, Registration Division JU, Transvaal, measuring 179, 6874 hectares (of which the property hereby held,

forms a portion), is subject to a right of way of 15, 74 (FIFTEEN comma SEVEN FOUR) metres wide in favour of Portion 1 of the said Farm Claremont No. 111, Nelspruit, measuring 16, 9100 (SIXTEEN comma NINE ONE NIL NIL) hectares and transferred to the Government of the Union of South Africa under Deed of Transfer No. 13553/1939, dated the 31st day of July 1939, along the common boundary with the farm Klipkopjes No. 49, district Nelspruit."

(ii) "The former Remaining Extent of the farm Claremont 61, Registration Division JU, Transvaal, measuring 179, 6874 hectares (of which the property hereby held, forms a portion), is entitled to certain water and irrigation rights over the farm THE LINKS 68, Registration Division JU, Transvaal, held by and as will more fully appear from Deed of Transfer T 33377/77."

(b) The following conditions which do not affect the township area:

(i) "A (e) Dat de hierbij getransporteerde grond zal onderhevig zijn aan eeuwig durende sevituten van opdamming en waterbewaring, zoals is beschreven in de Besproeiings en Waterbewarings Wet No. 8 van 1912, ten aanzien van een zekere bestande Stuwdam dwars door de Witrivier, welke gebruik word voor het leiden van water op de grond bekend als de Witrivier Nederzetting en welke een last is op de hierbij getransporteerde grond, ten voordele van de grond bekend als de Witriver Nedersetting; en verder dat degene aan wie de grond is getransporteerd geen recht zal hebben om de gezegde Stuwdam te gebruiken voor het leiden van water op de hierbij getransporteerde grond of om het water door de gezegde Stuwdam opbewaard ten voordele van die grond te gebuiken welke rechten anders onder de bepalingen van de Besproeiings en Waterbewarings Wet zouden worden verkregen."

(ii) "C The former Remaining Extent of the farm CLAREMONT 61, Registration Division JI, Transvaal, measuring 179, 6874 hectares (of which the property hereby held, forms a portion), (together with the property held under Deed of Transfer No. 18870/1943) is subject to the right, in favour of—

(i) The Farm Goedhoop No. 36, Nelspruit, held under Deed of Transfer No. 1818/1934;

(ii) Portion 1 of Paardekop No. 50, Nelspruit, held under Deed of Transfer T12593/1939.

(iii) Holding 168 White River Estates, Nelspruit, (held under Deed of Transfer No. 12594/1939);

forms a portion), is subject to a right of way of 15, 74 (FIFTEEN comma SEVEN FOUR) metres wide in favour of Portion 1 of the said Farm Claremont No 111, Nelspruit, measuring 16,9100 (SIXTEEN comma NINE ONE NIL NIL) hectares and transferred to the Government of the Union of South Africa under Deed of Transfer No. 13553/1939, dated the 31st day of July 1939, along the common boundary with the farm Klipkopjes No. 49, district Nelspruit."

(ii) "The former Remaining Extent of the farm Claremont 61, Registration Division JU, Transvaal, measuring 179, 6874 hectares (of which the proeprty hereby held, forms a portion), is entitled to certain water and irrigation rights over the farm THE LINKS 68, Registration Division JU, Transvaal, held by and as will more fully appear from Deed of Transfer T33377/77."

(b) Die volgende voorwaardes wat nie die dorp raak nie:

(i) "A (e) Dat de hierbij getransporteerde grond zal onderhevig zijn aan eeuwig durende servituten van opdamming en waterbewaring, zoals is beschreven in de Besproeiings en Waterbewarings Wet No. 8 van 1912, ten aanzien van een zekere bestaande Stuwdam dwars door de Witrivier, welke gebruik word voor het leiden van water op de grond bekend als de Witrivier Nederzetting en welke een last is op de hierbij getransporteerde grond, ten voordele van de grond bekend als de Witriver Nedersetting; en verder dat degene aan wie de grond is getransporteerd geen recht zal hebben om de gezegde Stuwdam te gebruiken voor het leiden van water op de hierbij getransporteerde grond of om het water door de gezegde Stuwdam opbewaard ten voordele van die grond te gebuiken welke rechten anders onder de bepalingen van de Besproeiings en Waterbewarings Wet zouden worden verkregen."

(ii) "C The former Remaining Extent of the farm CLAREMONT 61, Registration Division JI, Transvaal, measuring 179, 6874 hectares (of which the property hereby held, forms a portion), (together with the property held under Deed of Transfer No. 18870/1943) is subject to the right, in favour of—

(i) The Farm Goedhoop No. 36, Nelspruit, held under Deed of Transfer No. 1818/1934;

(ii) Portion 1 of Paardekop No. 50, Nelspruit, held under Deed of Transfer T12593/1939.

(iii) Holding 168 White River Estates, Nelspruit, (held under Deed of Transfer No. 12594/1939);

(iv) Remaining Extent of Portion B of The Ranch 166, Nelspruit (held under Deed of Transfer No. 12594/1939);

(v) Holding 167 White River Estates, Nelspruit (held under Deed of Transfer No. 12594/1939);

(vi) Portion 4 of Portion B of The Ranch No. 166, Nelspruit (held under Deed of Transfer No. 12594/1939);

(vii) Remaining Extent of Portion B of The Fountains No. 17, Nelspruit (held under Deed of Transfer No. 35930/1947);

(viii) Portion 2 of Portion B of The Fountains No. 17, Nelspruit (held under Deed of Transfer No. 35930/1947);

(ix) The following Portions of The Fountains No. 17 all held under Deed of Transfer No. 35930/1947.

(a) Portion 3 of Portion B,

(b) Portion C,

(c) Portion 1 of Portion A,

(d) Portion 2 of Portion A,

(e) Portion 1 of Portion B

to abstract 2 2/3 cusecs of the water flowing in the White River from the weir situate partially hereon and on the Remaining Extent of Lot 1 of "White River" held under Deed of Transfer No. 18870/1943, as will more fully appear from Notarial Deed No. 773/51S, registered on the 18th September, 1951."

(c) Notarial Deed of Servitude No. K2923/1992S which affects Erven 1599, 1600 and 1601 in the township only.

(4) DEMOLITION OF BUILDINGS AND STRUCTURES

The township owner shall at its own expense cause all existing buildings and structures situated within the building line reserves, side spaces or over common boundaries to be demolished to the satisfaction of the local authority, when required by the local authority to do so.

(5) REMOVAL OF LITTER

The township owner shall at its own expense cause all litter within the township area to be removed to the satisfaction of the local authority, when required by the local authority to do so.

(6) REMOVAL OR REPLACEMENT OF MUNICIPAL SERVICES

If, by reason of the establishment of the township, it should become necessary to remove or replace any existing municipal services, the cost thereof shall be borne by the township owner.

2. CONDITIONS OF TITLE

The erven shall be subject to the following conditions imposed in terms of the provisions of the Town-planning and Townships Ordinance, 1986.

(iv) Remaining Extent of Portion B of The Ranch 166, Nelspruit (held under Deed of Transfer No. 12594/1939);

(v) Holding 167 White River Estates, Nelspruit (held under Deed of Transfer No. 12594/1939);

(vi) Portion 4 of Portion B of The Ranch No. 166, Nelspruit (held under Deed of Transfer No. 12594/1939);

(vii) Remaining Extent of Portion B of The Fountains No. 17, Nelspruit (held under Deed of Transfer No. 35930/1947);

(viii) Portion 2 of Portion B of The Fountains No. 17, Nelspruit (held under Deed of Transfer No. 35930/1947);

(ix) The following Portions of The Fountains No. 17 all held under Deed of Transfer No. 35930/1947.

(a) Portion 3 of Portion B,

(b) Portion C,

(c) Portion 1 of Portion A,

(d) Portion 2 of Portion A,

(e) Portion 1 of Portion B

to abstract 2 2/3 cusecs of the water flowing in the White River from the weir situate partially hereon and on the Remaining Extent of Lot 1 of "White River" held under Deed of Transfer No. 18870/1943, as will more fully appear from Notarial Deed No. 773/51S, registered on the 18th September, 1951."

(c) Notariële Akte van Serwituut No. K2923/1992S wat slegs Erwe 1599, 1600 en 1601 in die dorp raak.

(4) SLOPING VAN GEBOUE EN STRUKTURE

Die dorpseienaar moet op eie koste alle bestaande geboue en strukture wat binne boulynreserwes, kantruimtes of oor gemeenskaplike grense geleë is, laat sloop tot bevrediging van die plaaslike bestuur wanneer die plaaslike bestuur dit vereis.

(5) VERWYDERING VAN ROMMEL

Die dorpseienaar moet op eie koste alle rommel binne die dorpsgebied laat verwyder tot bevrediging van die plaaslike bestuur wanneer die plaaslike bestuur dit vereis.

(6) VERSKUIWING OF DIE VERVANGING VAN MUNISIPALE DIENSTE

Indien dit as gevolg van die stigting van die dorp nodig word om enige bestaande munisipale dienste te verskuif of te vervang moet die koste daarvan deur die dorpseienaar gedra word.

2. TITELVOORWAARDES

Die erwe is onderworpe aan die volgende voorwaardes opgelê ingevolge die bepalings van die Ordonnansie op Dorpsbeplanning en Dorpe, 1986.

(1) The erf is subject to a servitude, 2 m wide, in favour of the local authority, for sewerage and other municipal purposes, along any two boundaries other than a street boundary and in the case of a panhandle erf, an additional servitude for municipal purposes 2 m wide across the access portion of the erf, if and when required by the local authority: Provided that the local authority may dispense with any such servitude.

(2) No building or other structure shall be erected within the aforesaid servitude area and no large-rooted trees shall be planted within the area of such servitude or within 2 m thereof.

(3) The local authority shall be entitled to deposit temporarily on the land adjoining the aforesaid servitude such material as may be excavated by it during the course of the construction, maintenance or removal of such sewerage mains and other works as it, in its discretion may deem necessary and shall further be entitled to reasonable access to the said land for the aforesaid purpose subject to any damage done during the process of the construction, maintenance or removal of such sewerage mains and other works being made good by the local authority.

OFFICIAL NOTICE 69 OF 1992

WHITE RIVER AMENDMENT SCHEME 47

The Minister hereby in terms of the provisions of section 125 (1) of the Town-planning and Townships Ordinance, 1986, declares that he approved an amendment scheme, being an amendment of White River Town-planning Scheme, 1985, comprising the same land as included in the Township of White River Extension 26.

Map 3 and the scheme clauses of the amendment scheme are filed with the Head of Department, the Budget and Local Government, Pretoria, and the Town Clerk, White River, and are open for inspection at all reasonable times.

This amendment is known as White River Amendment Scheme 47.

(PB 4-9-2-74-47)

OFFICIAL NOTICE 70 OF 1992

DECLARATION AS APPROVED TOWNSHIP

In terms of section 79 of the Town-planning and Townships Ordinance, 1986 (Ordinance 15 of 1986), the Minister hereby declares **White River Extension 32** to be an approved township subject to the conditions set out in the Schedule hereto.

(PB 4-2-2-9159)

(1) Die erf is onderworpe aan 'n serwituut, 2 m breed, vir riolerings- en ander munisipale doeleindes, ten gunste van die plaaslike bestuur, langs enige twee grense, uitgesonderd 'n straatgrens, en in die geval van 'n pypsteelerf, 'n addisionele serwituut vir munisipale doeleindes 2 m breed oor die toegangsgedeelte van die erf, indien en wanneer verlang deur die plaaslike bestuur: Met dien verstande dat die plaaslike bestuur van enige sodanige serwituut mag afsien.

(2) Geen geboue of ander struktuur mag binne die voornoemde serwituutgebied opgerig word nie en geen grootwortelbome mag binne die gebied van sodanige serwituut of binne 'n afstand van 2 m daarvan geplant word nie.

(3) Die plaaslike bestuur is geregtig om enige materiaal wat deur hom uitgegrawe word tydens die aanleg, onderhoud of verwydering van sodanige rioolhoofpypleidings en ander werke wat hy volgens goeddunke noodsaaklik ag, tydelik te plaas op die grond wat aan die voornoemde serwituut grens en voorts is die plaaslike bestuur geregtig tot redelike toegang tot genoemde grond vir die voornoemde doel, onderworpe daaraan dat die plaaslike bestuur enige skade vergoed wat gedurende die aanleg, onderhoud of verwyderings van sodanige rioolhoofpypleidings en ander werke veroorsaak word.

OFFISIËLE KENNISGEWING 69 VAN 1992

WHITE RIVER-WYSIGINGSKEMA 47

Die Minister verklaar hierby ingevolge die bepalings van artikel 125 (1) van die Ordonnansie op Dorpsbeplanning en Dorpe, 1986, dat hy 'n wysigingskema synde 'n wysiging van White River-dorpsbeplanningskema, 1985, wat uit dieselfde grond as die dorp White River-uitbreiding 26 bestaan, goedgekeur het.

Kaart 3 en die skemaklousules van die wysigingskema word in bewaring gehou deur die Departementshoof, Begroting en Plaaslike Bestuur, Pretoria, en die Stadsklerk, Witrivier, en is beskikbaar vir inspeksie op alle redelike tye.

Hierdie wysiging staan bekend as White River-wysigingskema 47.

(PB 4-9-2-74-47)

OFFISIËLE KENNISGEWING 70 VAN 1992

VERKLARING TOT GOEDGEKEURDE DORP

Ingevolge artikel 79 van die Ordonnansie op Dorpsbeplanning en Dorpe, 1986 (Ordonnansie 15 van 1986), verklaar die Minister hierby die dorp **White River-uitbreiding 32** tot 'n goedgekeurde dorp onderworpe aan die voorwaardes uiteengesit in die bygaande Bylae.

(PB 4-2-2-9159)

SCHEDULE

CONDITIONS UNDER WHICH THE APPLICATION MADE BY WHITE RIVER COUNTRY ESTATE (PROPRIETARY) LIMITED UNDER THE PROVISIONS OF THE TOWN-PLANNING AND TOWNSHIPS ORDINANCE, 1986, FOR PERMISSION TO ESTABLISH A TOWNSHIP ON PORTION 6 OF THE FARM CLAREMONT 61 JU, PROVINCE OF THE TRANSVAAL, HAS BEEN GRANTED

1. CONDITIONS OF ESTABLISHMENT

(1) NAME

The name of the township shall be White River Extension 32.

(2) DESIGN

The township shall consist of erven and streets as indicated on General Plan SG No. A7191/1992.

(3) DISPOSAL OF EXISTING CONDITIONS OF TITLE

All erven shall be made subject to existing conditions and servitudes, if any, including the reservation of rights to minerals, but excluding—

(a) the following right and condition which do not affect the township area:

(i) "The former Remaining Extent of the farm CLAREMONT 61, Registration Division J.U., Transvaal, measuring 179,6874 hectares (of which the property hereby held, forms a portion), is subject to a right of way of 15,74 (FIFTEEN comma SEVEN FOUR) metres wide in favour of Portion 1 of the said Farm Claremont No. 111, Nelspruit, measuring 16,9100 (SIXTEEN comma NINE ONE NIL NIL) hectares and transferred to the Government of the Union of South Africa under Deed of Transfer No. 13553/1939 dated the 31st day of July, 1939, along the common boundary with the farm Klipkopjes No. 49, district Nelspruit".

(ii) "The former Remaining Extent of the farm Claremont 61, Registration Division J.U., Transvaal, measuring 179,6874 hectares (of which the property hereby held, forms a portion), is entitled to certain water and irrigation rights over the farm THE LINKS 68, Registration Division J.U., Transvaal, held by and as will more fully appear from Deed of Transfer T 33377/77".

(b) The following conditions which do not affect the township area:

(i) "A(e) Dat de hierbij getransporteerde grond zal onderhevig zijn aan eeuwig durende servituten van opdamming en waterbewaring, zoals is beschreven in de Besproeiings en Waterbewarings Wet No. 8 van 1912, ten aanzien van een zekere bestaande Stuwdam dwars door de Wit-

BYLAE

VOORWAARDES WAAROP DIE AANSOEK GEDOEN DEUR WHITE RIVER COUNTRY ESTATE (PROPRIETARY) LIMITED INGEVOLGE DIE BEPALINGS VAN DIE ORDONNANSIE OP DORPSBEPLANNING EN DORPE, 1986, OM TOESTEMMING OM 'N DORP TE STIG OP GEDEELTE 6 VAN DIE PLAAS CLAREMONT 61 JU, PROVINSIE TRANSVAAL, TOEGESTAAN IS

1. STIGTINGSVOORWAARDES

(1) NAAM

Die naam van die dorp is White River-uitbreiding 32.

(2) ONTWERP

Die dorp bestaan uit erwe en strate soos aangedui op Algemene Plan LG No. A7191/1992.

(3) BESKIKKING OOR BESTAANDE TITELVOORWAARDES

Alle erwe moet onderworpe gemaak word aan bestaande voorwaardes en serwitute, as daar is, met inbegrip van die voorbehoud van die regte op minerale, maar uitgesonderd—

(a) die volgende reg en voorwaarde wat nie die dorp raak nie:

(i) "The former Remaining Extent of the farm CLAREMONT 61, Registration Division J.U., Transvaal, measuring 179,6874 hectares (of which the property hereby held, forms a portion), is subject to a right of way of 15,74 (FIFTEEN comma SEVEN FOUR) metres wide in favour of Portion 1 of the said Farm Claremont No. 111, Nelspruit, measuring 16,9100 (SIXTEEN comma NINE ONE NIL NIL) hectares and transferred to the Government of the Union of South Africa under Deed of Transfer No. 13553/1939 dated the 31st day of July, 1939, along the common boundary with the farm Klipkopjes No. 49, district Nelspruit".

(ii) "The former Remaining Extent of the farm Claremont 61, Registration Division J.U., Transvaal, measuring 179,6874 hectares (of which the property hereby held, forms a portion), is entitled to certain water and irrigation rights over the farm THE LINKS 68, Registration Division J.U., Transvaal, held by and as will more fully appear from Deed of Transfer T 33377/77".

(b) Die volgende voorwaardes wat nie die dorp raak nie:

(i) "A(e) Dat de hierbij getransporteerde grond zal onderhevig zijn aan eeuwig durende servituten van opdamming en waterbewaring, zoals is beschreven in de Besproeiings en Waterbewarings Wet No. 8 van 1912, ten aanzien van een zekere bestaande Stuwdam dwars door de Wit-

rivier, welke gebruik word voor het leiden van water op de grond bekend als de Witrivier Nederzetting en welke een last is op de hierbij getransporteerde grond, ten voordele van de grond bekend als de Witrivier Nedersetting; en verder dat degene aan wie de grond is getransporteerd geen recht zal hebben om de gezegde Stuwdam te gebruiken voor het leiden van water op de hierbij getransporteerde grond of om het water door de gezegde Stuwdam opbewaard ten voordele van die grond te gebruiken welke rechten anders onder de bepalingen van de Besproeiings en Waterbewarings Wet zouden worden verkregen".

(ii) "C The former Remaining Extent of the farm CLAREMONT 61, Registration Division J.U., Transvaal, measuring 179,6874 hectares (of which the property hereby held, forms a portion), (together with the property held under Deed of Transfer No. 18870/1943) is subject to the right, in favour of—

(i) The Farm Goedhoop No. 36, Nelspruit, (held under Deed of Transfer No. 1818/1934);

(ii) Portion 1 of Paardekop No. 50, Nelspruit, (held under Deed of Transfer T 12593/1939);

(iii) Holding 168 White River Estates, Nelspruit, (held under Deed of Transfer No. 12594/1939);

(iv) Remaining Extent of Portion B of The Ranch 166, Nelspruit, (held under Deed of Transfer No. 12594/1939);

(v) Holding 167 White River Estates, Nelspruit, (held under Deed of Transfer No. 12594/1939);

(vi) Portion 4 of Portion B of The Ranch No. 166, Nelspruit (held under Deed of Transfer No. 12594/1939);

(vii) Remaining Extent of Portion B of The Fountains No. 17, Nelspruit (held under Deed of Transfer No. 35930/1947);

(viii) Portion 2 of Portion B of The Fountains No. 17, Nelspruit (held under Deed of Transfer No. 35930/1947);

(ix) The following Portions of the Fountains No. 17, (held under Deed of Transfer No. 35930/1947).

(a) Portion 3 of Portion B,

(b) Portion C,

(c) Portion 1 of Portion A,

(d) Portion 2 of Portion A,

(e) Portion 1 Portion B

rivier, welke gebruik word voor het leiden van water op de grond bekend als de Witrivier Nederzetting en welke een last is op de hierbij getransporteerde grond, ten voordele van de grond bekend als de Witrivier Nedersetting; en verder dat degene aan wie de grond is getransporteerd geen recht zal hebben om de gezegde Stuwdam te gebruiken voor het leiden van water op de hierbij getransporteerde grond of om het water door de gezegde Stuwdam opbewaard ten voordele van die grond te gebruiken welke rechten anders onder de bepalingen van de Besproeiings en Waterbewarings Wet zouden worden verkregen".

(ii) "C The former Remaining Extent of the farm CLAREMONT 61, Registration Division J.U., Transvaal, measuring 179,6874 hectares (of which the property hereby held, forms a portion), (together with the property held under Deed of Transfer No. 18870/1943) is subject to the right, in favour of—

(i) The Farm Goedhoop No. 36, Nelspruit, (held under Deed of Transfer No. 1818/1934);

(ii) Portion 1 of Paardekop No. 50, Nelspruit, (held under Deed of Transfer T 12593/1939);

(iii) Holding 168 White River Estates, Nelspruit, (held under Deed of Transfer No. 12594/1939);

(iv) Remaining Extent of Portion B of The Ranch 166, Nelspruit, (held under Deed of Transfer No. 12594/1939);

(v) Holding 167 White River Estates, Nelspruit, (held under Deed of Transfer No. 12594/1939);

(vi) Portion 4 of Portion B of The Ranch No. 166, Nelspruit (held under Deed of Transfer No. 12594/1939);

(vii) Remaining Extent of Portion B of The Fountains No. 17, Nelspruit (held under Deed of Transfer No. 35930/1947);

(viii) Portion 2 of Portion B of The Fountains No. 17, Nelspruit (held under Deed of Transfer No. 35930/1947);

(ix) The following Portions of the Fountains No. 17, (held under Deed of Transfer No. 35930/1947).

(a) Portion 3 of Portion B,

(b) Portion C,

(c) Portion 1 of Portion A,

(d) Portion 2 of Portion A,

(e) Portion 1 Portion B

to abstract 2 2/3 cusecs of the water flowing in the White River from the weir situate partially hereon and on the Remaining Extent of Lot 1 of "White River" held under Deed of Transfer No. 18870/1943, as will more fully appear from Notarial Deed No. 773/51 S registered on the 18th September, 1951".

(c) Notarial Deed of Servitude No. K2923/1992S which does not affect the township area.

(4) ACCESS

(a) Ingress from Provincial Road 1385 to the township and egress to Provincial Road 1385 from the township shall be restricted to the access control erf (Erf 2062) and such access shall be to the satisfaction of the Deputy Director-General: Roads of the Transvaal Provincial Administration.

(b) The township owner shall at its own expense, submit a geometric design layout (scale 1:500) of the ingress and egress points referred to in (a) above, and specifications for the construction of the accesses, to the Deputy Director-General: Roads of the Transvaal Provincial Administration for approval. The township owner shall after approval of the layout and specifications, construct the said ingress and egress points at its own expense to the satisfaction of the Deputy Director-General: Roads of the Transvaal Provincial Administration.

(5) ACCEPTANCE AND DISPOSAL OF STORMWATER

The township owner shall arrange for the drainage of the township to fit in with that of Road 1385 and for all stormwater running off or being diverted from the road to be received and disposed of.

(6) DEMOLITION OF BUILDINGS AND STRUCTURES

The township owner shall at its own expense cause all existing buildings and structures situated with the building line reserves, side spaces or over common boundaries to be demolished to the satisfaction of the local authority, when required by the local authority to do so.

(7) REMOVAL OF LITTER

The township owner shall at its own expense cause all litter within the township area to be removed to the satisfaction of the local authority, when required by the local authority to do so.

(8) REMOVAL OR REPLACEMENT OF MUNICIPAL SERVICES

If, by reason of the establishment of the township, it should become necessary to remove or replace any existing municipal services, the cost thereof shall be borne by the township owner.

(9) LAND FOR MUNICIPAL PURPOSES

If it is at any time in the opinion of the Administrator necessary, the registered owner of Erf 2062 shall at its own expense transfer the erf to the local authority for access control purposes.

to abstract 2 2/3 cusecs of the water flowing in the White River from the weir situate partially hereon and on the Remaining Extent of Lot 1 of "White River" held under Deed of Transfer No. 18870/1943, as will more fully appear from Notarial Deed No. 773/51 S registered on the 18th September, 1951".

(c) Notariële Akte van serwituut No. K2923/1992S wat nie die dorp raak nie.

(4) TOEGANG

(a) Ingang van Provinsiale Pad 1385 tot die dorp en uitgang tot Provinsiale Pad 1385 uit die dorp word beperk tot die toegangskontrole erf (Erf 2062) en sodanige toegang moet tot bevrediging van die Adjunk-Direkteur-generaal: Paaie van die Transvaalse Provinsiale Administrasie wees.

(b) Die dorpseienaar moet op eie koste 'n meetkundige uitlegontwerp (skaal 1:500) van die in- en uitgangspunte genoem in (a) hierbo en spesifikasies vir die bou van die aansluitings laat opstel en aan die Adjunk-Direkteur-generaal: Paaie van die Transvaalse Provinsiale Administrasie, vir goedkeuring voorlê. Die dorpseienaar moet, nadat die ontwerp en spesifikasies goedgekeur is, die toegange op eie koste bou tot bevrediging van die Adjunk-Direkteur-generaal: Paaie van die Transvaalse Provinsiale Administrasie.

(5) ONTVANGS EN VERSORGING VAN STORMWATER

Die dorpseienaar moet die stormwaterdreinering van die dorp so reël dat dit inpas by dié van Pad 1385 en moet die stormwater wat van die pad afloop of afgelei word, ontvang en versorg.

(6) SLOPING VAN GEBOUE EN STRUKTURE

Die dorpseienaar moet op eie koste alle bestaande geboue en strukture wat binne boulynreserwes, kantruimtes of oor gemeenskaplike grense geleë is, laat sloop tot bevrediging van die plaaslike bestuur wanneer die plaaslike bestuur dit vereis.

(7) VERWYDERING VAN ROMMEL

Die dorpseienaar moet op eie koste alle rommel binne die dorpsgebied laat verwyder tot bevrediging van die plaaslike bestuur wanneer die plaaslike bestuur dit vereis.

(8) VERSKUIWING OF DIE VERVANGING VAN MUNISIPALE DIENSTE

Indien dit as gevolg van die stigting van die dorp nodig word om enige bestaande munisipale dienste te verskuif of te vervang moet die koste daarvan deur die dorpseienaar gedra word.

(9) GROND VIR MUNISIPALE DOELEINDES

Indien die Administrateur ter enige tyd dit nodig ag moet die eienaar op eie koste Erf 2062 aan die plaaslike bestuur oordra vir toegangskontrole doeleindes.

2. CONDITIONS OF TITLE

The erven shall be subject to the following conditions imposed in terms of the provisions of the Town-planning and Townships Ordinance, 1986.

(1) The erf is subject to a servitude, 2 m wide, in favour of the local authority, for sewerage and other municipal purposes, along any two boundaries other than a street boundary and in the case of a panhandle erf, an additional servitude for municipal purposes 2 m wide across the access portion of the erf, if and when required by the local authority: Provided that the local authority may dispense with any such servitude.

(2) No building or other structure shall be erected within the aforesaid servitude area and no large-rooted trees shall be planted within the area of such servitude or within 2 m thereof.

(3) The local authority shall be entitled to deposit temporarily on the land adjoining the aforesaid servitude such material as may be excavated by it during the course of the construction, maintenance or removal of such sewerage mains and other works as it, in its discretion may deem necessary and shall further be entitled to reasonable access to the said land for the aforesaid purpose subject to any damage done during the process of the construction, maintenance or removal of such sewerage mains and other works being made good by the local authority.

2. TITELVOORWAARDES

Die erwe is onderworpe aan die volgende voorwaardes, opgelê ingevolge die bepalings van die Ordonnansie op Dorpsbeplanning en Dorpe, 1986.

(1) Die erf is onderworpe aan 'n serwituut 2 m breed, vir riolerings- en ander munisipale doeleindes, ten gunste van die plaaslike bestuur, langs enige twee grense, uitgesonderd 'n straatgrens en, in die geval van 'n pypsteelerf, 'n addisionele serwituut vir munisipale doeleindes 2 m breed oor die toegangsgedeelte van die erf, indien en wanneer verlang deur die plaaslike bestuur: Met dien verstande dat die plaaslike bestuur van enige sodanige serwituut mag afsien.

(2) Geen geboue of ander struktuur mag binne die voornoemde serwituutgebied opgerig word nie en geen grootwortelbome mag binne die gebied van sodanige serwituut of binne 'n afstand van 2 m daarvan geplant word nie.

(3) Die plaaslike bestuur is geregtig om enige materiaal wat deur hom uitgegrawe word tydens die aanleg, onderhoud of verwydering van sodanige rioolhoofpypleidings en ander werke wat hy volgens goeddunke noodsaaklik ag, tydelik te plaas op die grond wat aan die voornoemde serwituut grens en voorts is die plaaslike bestuur geregtig tot redelike toegang tot genoemde grond vir die voornoemde doel, onderworpe daaraan dat die plaaslike bestuur enige skade vergoed wat gedurende die aanleg, onderhoud of verwyderings van sodanige rioolhoofpypleidings en ander werke veroorsaak word.

OFFICIAL NOTICE 71 OF 1992

WHITE RIVER AMENDMENT SCHEME 48

The Minister hereby in terms of the provisions of section 125 (1) of the Town-planning and Townships Ordinance, 1986, declares that he approved an amendment scheme, being an amendment of White River Town-planning Scheme, 1985, comprising the same land as included in the township of White River Extension 32.

Map 3 and the scheme clauses of the amendment scheme are filed with the Head of Department: Budget and Local Government, Pretoria, and the Town Clerk, White River, and are open for inspection at all reasonable times.

This amendment is known as White River Amendment Scheme 48.

(PB 4-9-2-74-48)

OFFISIËLE KENNISGEWING 71 VAN 1992

WHITE RIVER-WYSIGINGSKEMA 48

Die Minister verklaar hierby ingevolge die bepalings van artikel 125 (1) van die Ordonnansie op Dorpsbeplanning en Dorpe, 1986, dat hy 'n wysigingskema synde 'n wysiging van White River-dorpsbeplanningskema, 1985, wat uit dieselfde grond as die dorp White River-uitbreiding 32 bestaan, goedgekeur het.

Kaart 3 en die skemaklousules van die wysiging word in bewaring gehou deur die Departementshoof: Begroting en Plaaslike Bestuur, Pretoria, en die Stadsklerk, Witrivier, en is beskikbaar vir inspeksie op alle redelike tye.

Hierdie wysiging staan bekend as White River-wysigingskema 48.

(PB 4-9-2-74-48)

General Notices

NOTICE 2263 OF 1992

The Head of the Department, Department of Local Government Housing and Works: House of Assembly hereby gives notice in terms of section 58 (8) (a) of the Town-planning and Townships Ordinance, 1965 (Ordinance 25 of 1965), that application to establish the township mentioned in the Annexure hereto, has been received.

Algemene Kennisgewings

KENNISGEWING 2263 VAN 1992

Die Departementshoof, Departement van Plaaslike Bestuur, Behuising en Werke: Volksraad gee hiermee, ingevolge die bepalings van artikel 58 (8) (a) van die Ordonnansie op Dorpsbeplanning en Dorpe, 1965 (Ordonnansie 25 van 1965), kennis dat aansoek om die stigting van die dorp gemeld in die bylae hierby, ontvang is.

Further particulars of this application are open for inspection at the office of the Head of Department: Department of Local Government Housing and Works, Sixth Floor, City Forum, c/o Schubart and Vermeulen Streets, Pretoria. Any objections to or representations in regard to the application shall be submitted to the Head of Department: Department of Local Government, Housing and Works in writing ar d in duplicate, at the above address or Private Bag X340, Pretoria, 0001, at any time within a period of 8 weeks from 14 October 1992.

ANNEXURE

Name of township: **Witkoppen Extension 20.**

Number of erven: Residential 2: 2.

Description of land: Holding No. 2, Salfred Agricultural Holdings.

Situation: South of and abuts Inchanga Road; West of and abuts Randa Road.

(Reference Number: PB 4-2-2-7878)

Verdere besonderhede van hierdie aansoek lê ter insae in die kantoor van die Departementshoof: Departement van Plaaslike Bestuur, Behuising en Werke, Sesde Verdieping, City Forum, hoek van Schubart- en Vermeulenstraat, Pretoria. Enige beswaar teen of vertoë in verband met die aansoek moet te eniger tyd binne 'n tydperk van 8 weke vanaf 14 *Oktober 1992, skriftelik en in duplikaat, aan die* Departementshoof: Departement van Plaaslike Bestuur, Behuising en Werke by bovermelde adres of Privaatsak X340, Pretoria, 0001, voorgelê word.

BYLAE

Naam van dorp: **Witkoppen-uitbreiding 20.**

Aantal erwe: Residensieel 2: 2.

Beskrywing van grond: Hoewe No. 2, Salfred-landbouhoewes.

Ligging: Suid van en aangrensend aan Inchangaweg: Wes van en aangrensend aan Randaweg.

(Verwysingsnommer: PB 4-2-2-7878)

14–21

NOTICE 2275 OF 1992

SCHEDULE II

(Regulation 21)

NOTICE OF APPLICATION FOR ESTABLISHMENT OF TOWNSHIP

The City Council of Pretoria hereby gives notice in terms of section 69 (6) (a) of the Town-planning and Townships Ordinance, 1986 (Ordinance 15 of 1986), that an application to establish the township referred to in the Annexure hereto, has been received by it.

Particulars of the application are open to inspection during normal office hours at the office of the City Secretary, Room 3037M, Third Floor, West Block, Munitoria, for a period of 28 days from 14 October 1992 (the date of first publication of this notice).

Objections to or representations in respect of the application must be lodged in writing and in duplicate with the City Secretary at the above office or posted to him at P.O. Box 440, Pretoria, 0001, within a period of 28 days from 14 October 1992.

J. N. REDELINGHUIJS,

Town Clerk.

14 October 1992.

(Notice 608/1992)

ANNEXURE

Name of township: **Waterkloof Heights Extension 8.**

Full name of applicant: Republic of South Africa.

Number of erven in proposed township: Special Residential: 23.

Description of land on which township is to be established: Portion of the Remainder of Portion 264 of the farm Garstfontein 374 JR.

Locality of proposed township: The township is west of and adjacent to an extension of Matroosberg Road and is bordered on the northern and western sides by Waterkloof Heights Extension 3.

Reference number: K13/10/2/1129.

KENNISGEWING 2275 VAN 1992

BYLAE II

(Regulasie 21)

KENNISGEWING VAN AANSOEK OM STIGTING VAN DORP

Die Stadsraad van Pretoria gee hiermee ingevolge artikel 69 (6) (a) van die Ordonnansie op Dorpsbeplanning en Dorpe, 1986 (Ordonnansie 15 van 1986), kennis dat 'n aansoek deur hom ontvang is om die dorp in die Bylae hierby genoem, te stig.

Besonderhede van die aansoek lê gedurende gewone kantoorure by die kantoor van die Stadsekretaris, Kamer 3037M, Derde Verdieping, Wesblok, Munitoria, vir 'n tydperk van 28 dae vanaf 14 Oktober 1992 (die datum van eerste publikasie van hierdie kennisgewing) ter insae.

Besware teen of vertoë ten opsigte van die aansoek moet binne 'n tydperk van 28 dae vanaf 14 Oktober 1992 skriftelik en in tweevoud by die Stadsekretaris by bovermelde kantoor ingedien of aan hom by Posbus 440, Pretoria, 0001, gepos word.

J. N. REDELINGHUIJS,

Stadsklerk.

14 Oktober 1992.

(Kennisgewing 608/1992)

BYLAE

Naam van dorp: **Waterkloof Heights-uitbreiding 8.**

Volle naam van aansoeker: Republiek van Suid-Afrika.

Getal erwe in voorgestelde dorp: Spesiale Woon: 23.

Beskrywing van grond waarop dorp gestig staan te word: Gedeelte van die Restant van Gedeelte 264 van die plaas Garstfontein 374 JR.

Ligging van voorgestelde dorp: Die dorp is wes van en aanliggend aan 'n verlenging van Matroosbergweg en word aan die noorde- en westekant deur Waterkloof Heights-uitbreiding 3 begrens.

Verwysingsnommer: K13/10/2/1129.

14–21

NOTICE 2276 OF 1992

SCHEDULE II

(Regulation 21)

NOTICE OF APPLICATION FOR ESTABLISHMENT OF TOWNSHIP

The City Council of Pretoria hereby gives notice in terms of section 69 (6) (a) of the Town-planning and Townships Ordinance, 1986 (Ordinance 15 of 1986), that an application to establish the township referred to in the Annexure hereto, has been received by it.

Particulars of the application are open to inspection during normal office hours at the office of the City Secretary, Room 3037M, Third Floor, West Block, Munitoria, for a period of 28 days from 14 October 1992 (the date of first publication of this notice).

Objections to or representations in respect of the application must be lodged in writing and in duplicate with the City Secretary at the above office or posted to him at P.O. Box 440, Pretoria, 0001, within a period of 28 days from 14 October 1992.

J. N. REDELINGHUIJS,

Town Clerk.

14 October 1992.

(Notice 609/1992)

ANNEXURE

Name of township: **Waterkloof Heights Extension 9.**

Full name of applicant: Republic of South Africa.

Number of erven in proposed township:

Special Residential: 31.
Group Housing: 5

Description of land on which township is to be established: A portion of the Remainder of Portion 264 of the farm Garstfontein 374 JR.

Locality of proposed township: The township is east of and adjacent to an extention of Matroosberg Road and is bordered on the northern side by Waterkloof Heights Extension 3.

Reference number: K13/10/2/1130.

KENNISGEWING 2276 VAN 1992

BYLAE II

(Regulasie 21)

KENNISGEWING VAN AANSOEK OM STIGTING VAN DORP

Die Stadsraad van Pretoria gee hiermee ingevolge artikel 69 (6) (a) van die Ordonnansie op Dorpsbeplanning en Dorpe, 1986 (Ordonnansie 15 van 1986), kennis dat 'n aansoek deur hom ontvang is om die dorp in die Bylae hierby genoem, te stig.

Besonderhede van die aansoek lê gedurende gewone kantoorure by die kantoor van die Stadsekretaris, Kamer 3037M, Derde Verdieping, Wesblok, Munitoria, vir 'n tydperk van 28 dae vanaf 14 Oktober 1992 (die datum van eerste publikasie van hierdie kennisgewing) ter insae.

Besware teen of vertoë ten opsigte van die aansoek moet binne 'n tydperk van 28 dae vanaf 14 Oktober 1992 skriftelik en in tweevoud by die Stadsekretaris by bovermelde kantoor ingedien of aan hom by Posbus 440, Pretoria, 0001, gepos word.

J. N. REDELINGHUIJS,

Stadsklerk.

14 Oktober 1992.

(Kennisgewing 608/1992)

BYLAE

Naam van dorp: **Waterkloof Heights-uitbreiding 9.**

Volle naam van aansoeker: Republiek van Suid-Afrika.

Getal erwe in voorgestelde dorp:

Spesiale Woon: 31.
Groepsbehuising: 5.

Beskrywing van grond waarop dorp gestig staan te word: 'n Gedeelte van die Restant van Gedeelte 264 van die plaas Garstfontein 374 JR.

Ligging van voorgestelde dorp: Die dorp is oos van en aanliggend aan 'n verlenging van Matroosbergweg en word aan die noordekant deur Waterkloof Heights-uitbreiding 3 begrens.

Verwysingsnommer: K13/10/2/1130.

14–21

NOTICE 2277 OF 1992

CITY COUNCIL OF PRETORIA

PRETORIA AMENDMENT SCHEME 3855

NOTICE OF REZONING

The City Council of Pretoria hereby gives notice in terms of section 56 of the Town-planning and Townships Ordinance, 1986 (Ordinance 15 of 1986), that the Council intends rezoning the realigned Battery Street (proposed Portion 60), Waltloo Extension 1, of which the Council is the owner, from General Industrial to Existing Street.

KENNISGEWING 2277 VAN 1992

STADSRAAD VAN PRETORIA

PRETORIA-WYSIGINGSKEMA 3855

KENNISGEWING VAN HERSONERING

Die Stadsraad van Pretoria gee hiermee ingevolge artikel 56 van die Ordonnansie op Dorpsbeplanning en Dorpe, 1986 (Ordonnansie 15 van 1986), kennis dat die Raad voornemens is om die herbelynde Batterystraat (voorgestelde Gedeelte 60), Waltloo-uitbreiding 1, waarvan die Raad die eienaar is, te hersoneer van Algemene Nywerheid tot Bestaande Straat.

Particulars of the proposed rezoning are open to inspection during normal office hours at the office of the City Secretary, Room 3013, Third Floor, West Block, Munitoria, Van der Walt Street, Pretoria, for a period of 28 days from 14 October 1992.

Objections to or representations in respect of the proposed rezoning must be lodged in writing with the City Secretary at the above office or posted to him at P.O. Box 440, Pretoria, 0001, within a period of 28 days from 14 October 1992.

(K13/4/6/3855)

J. N. REDELINGHUIJS,
Town Clerk.

14 October 1992.

21 October 1992.

(Notice No. 618 of 1992)

NOTICE 2278 OF 1992

CITY COUNCIL OF PRETORIA

PRETORIA AMENDMENT SCHEME 3921

NOTICE OF REZONING

The City Council of Pretoria hereby gives notice in terms of section 56 of the Town-planning and Townships Ordinance, 1986 (Ordinance 15 of 1986), that the Council intends rezoning—

A portions of the proposed Portion 1 of Erf 268, Parktown Estate, of which the Council is the owner, from their present zonings, namely Existing Street and Special Residential, to Public Open Space;

B portions of the proposed Portion 2 of Erf 268, Parktown Estate, of which the Council is the owner, from their present zonings, namely Public Open Space and Special Residential, to Existing Street;

C portions of the proposed Portion 3 of Erf 268, Parktown Estate, of which the Council is the owner, from their present zonings, namely Public Open Space, Special Residential and Existing Street, to Special for the purposes of a parking ground and landscaping, subject to certain conditions;

D portions of the proposed Portion 4 of Erf 268, Parktown Estate, of which the Council is the owner, from their present zonings, namely Special Residential and Public Open Space, to Existing Street.

Particulars of the proposed rezoning are open to inspection during normal office hours at the office of the City Secretary, Room 3013, Third Floor, West Block, Munitoria, Van der Walt Street, Pretoria, for a period of 28 days from 14 October 1992.

Besonderhede van die voorgenome hersonering lê gedurende gewone kantoorure by die kantoor van die Stadsekretaris, Kamer 3013, Derde Verdieping, Wesblok, Munitoria, Van der Waltstraat, Pretoria, vir 'n tydperk van 28 dae vanaf 14 Oktober 1992 ter insae.

Besware teen of vertoë ten opsigte van die voorgenome hersonering moet binne 'n tydperk van 28 dae vanaf 14 Oktober 1992, skriftelik by die Stadsekretaris by bovermelde kantoor ingedien word of aan hom by Posbus 440, Pretoria, 0001, gepos word.

(K13/4/6/3855)

J. N. REDELINGHUIJS,
Stadsklerk.

14 Oktober 1992.

21 Oktober 1992.

(Kennisgewing No. 618 van 1992)

14–21

KENNISGEWING 2278 VAN 1992

STADSRAAD VAN PRETORIA

PRETORIA-WYSIGINGSKEMA 3921

KENNISGEWING VAN HERSONERING

Die Stadsraad van Pretoria gee hiermee ingevolge artikel 56 van die Ordonnansie op Dorpsbeplanning en Dorpe, 1986 (Ordonnansie 15 van 1986), kennis dat die Raad voornemens is om—

A dele van die voorgestelde Gedeelte 1 van Erf 268, Parktown Estate, waarvan die Raad die eienaar is te hersoneer van hul huidige sonerings, naamlik Bestaande Straat en Spesiale Woon, tot Openbare Oopruimte;

B dele van die voorgestelde Gedeelte 2 van Erf 268, Parktown Estate, waarvan die Raad die eienaar is, te hersoneer van hul huidige sonerings, naamlik Openbare Oopruimte en Spesiale Woon, tot Bestaande Straat;

C dele van die voorgestelde Gedeelte 3 van Erf 268, Parktown Estate, waarvan die Raad die eienaar is, te hersoneer van hul huidige sonerings, naamlik Openbare Oopruimte, Spesiale Woon en Bestaande Straat, tot Spesiaal vir die doeleindes van 'n parkeerterrein en belandskapping, onderworpe aan sekere voorwaardes;

D dele van die voorgestelde Gedeelte 4 van Erf 268, Parktown Estate, waarvan die Raad die eienaar is, te hersoneer van hul huidige sonerings, naamlik Spesiale Woon en Openbare Oopruimte, tot Bestaande Straat.

Besonderhede van die voorgenome hersonering lê gedurende gewone kantoorure by die kantoor van die Stadsekretaris, Kamer 3013, Derde Verdieping, Wesblok, Munitoria, Van der Waltstraat, Pretoria, vir 'n tydperk van 28 dae vanaf 14 Oktober 1992 ter insae.

Objections to or representations in respect of the proposed rezoning must be lodged in writing with the City Secretary at the above office or posted to him at P.O. Box 440, Pretoria, 0001, within a period of 28 days from 14 October 1992.

(K13/4/6/3921)

J. N. REDELINGHUIJS,
Town Clerk.
14 October 1992.
21 October 1992.
(Notice No. 619 of 1992)

Besware teen of vertoë ten opsigte van die voorgenome hersonering moet binne 'n tydperk van 28 dae vanaf 14 Oktober 1992 skriftelik by die Stadsekretaris by bovermelde kantoor ingedien word of aan hom by Posbus 440, Pretoria, 0001, gepos word.

(K13/4/6/3921)

J. N. REDELINGHUIJS,
Stadsklerk.
14 Oktober 1992.
21 Oktober 1992.
(Kennisgewing No. 619 van 1992)

NOTICE 2279 OF 1992

CITY COUNCIL OF PRETORIA

PRETORIA AMENDMENT SCHEME 3715

NOTICE OF REZONING

The City Council of Pretoria hereby gives notice in terms of section 56 of the Town-planning and Townships Ordinance, 1986 (Ordinance 15 of 1986), that the Council intends rezoning Erf 400, Colbyn, of which the Council is the owner, from Special for such uses as the City Council may allow (Annexure B1693) to General Business, subject to an Annexure B.

Particulars of the proposed rezoning are open to inspection during normal office hours at the office of the City Secretary, Room 3008, Third Floor, West Block, Munitoria, Van der Walt Street, Pretoria, for a period of 28 days from 14 October 1992.

Objections to or representations in respect of the proposed rezoning must be lodged in writing with the City Secretary at the above office or posted to him at P.O. Box 440, Pretoria, 0001, within a period of 28 days from 14 October 1992.

(K13/4/6/3715)

J. N. REDELINGHUIJS,
Town Clerk.
14 October 1992.
21 October 1992.
(Notice No. 620 of 1992)

KENNISGEWING 2279 VAN 1992

STADSRAAD VAN PRETORIA

PRETORIA-WYSIGINGSKEMA 3715

KENNISGEWING VAN HERSONERING

Die Stadsraad van Pretoria gee hiermee ingevolge artikel 56 van die Ordonnansie op Dorpsbeplanning en Dorpe, 1986 (Ordonnansie 15 van 1986), kennis dat die Raad voornemens is om Erf 400, Colbyn, waarvan die Raad die eienaar is, te hersoneer van Spesiaal vir sodanige gebruike as wat die Stadsraad mag toelaat (Bylae B1693) tot Algemene Besigheid, onderworpe aan 'n Bylae B.

Besonderhede van die voorgenome hersonering lê gedurende gewone kantoorure by die kantoor van die Stadsekretaris, Kamer 3008, Derde Verdieping, Wesblok, Munitoria, Van der Waltstraat, Pretoria, vir 'n tydperk van 28 dae vanaf 14 Oktober 1992 ter insae.

Besware teen of vertoë ten opsigte van die voorgenome hersonering moet binne 'n tydperk van 28 dae vanaf 14 Oktober 1992 skriftelik by die Stadsekretaris by bovermelde kantoor ingedien word of aan hom by Posbus 440, Pretoria, 0001, gepos word.

(K13/4/6/3715)

J. N. REDELINGHUIJS,
Stadsklerk.
14 Oktober 1992.
21 Oktober 1992.
(Kennisgewing No. 620 van 1992)

14–21

NOTICE 2280 OF 1992

CITY COUNCIL OF PRETORIA

PRETORIA AMENDMENT SCHEME 3435

NOTICE OF REZONING

The City Council of Pretoria hereby gives notice in terms of section 56 of the Town-planning and Townships Ordinance, 1986 (Ordinance 15 of 1986), that the Council intends rezoning Portion 1 of Erf 184, Waterkloof Heights Extension 3, of which the Council is the owner, from Existing Public Open Space to Special Residential with a minimum erf size of 1 500 m².

KENNISGEWING 2280 VAN 1992

STADSRAAD VAN PRETORIA

PRETORIA-WYSIGINGSKEMA 3435

KENNISGEWING VAN HERSONERING

Die Stadsraad van Pretoria gee hiermee ingevolge artikel 56 van die Ordonnansie op Dorpsbeplanning en Dorpe, 1986 (Ordonnansie 15 van 1986), kennis dat die Raad voornemens is om Gedeelte 1 van Erf 184, Waterkloof Heights-uitbreiding 3, waarvan die Raad die eienaar is, te hersoneer van Bestaande Openbare Oopruimte tot Spesiale Woon met 'n minimum erfgrootte van 1 500 m².

Particulars of the proposed rezoning are open to inspection during normal office hours at the office of the City Secretary, Room 3008, Third Floor, West Block, Munitoria, Van der Walt Street, Pretoria, for a period of 28 days from 14 October 1992.

Objections to or representations in respect of the proposed rezoning must be lodged in writing with the City Secretary at the above office or posted to him at P.O. Box 440, Pretoria, 0001, within a period of 28 days from 14 October 1992.

(K13/4/6/3435)

J. N. REDELINGHUIJS,
Town Clerk.

14 October 1992.

21 October 1992.

(Notice No. 623 of 1992)

Besonderhede van die voorgenome hersonering lê gedurende gewone kantoorure by die kantoor van die Stadsekretaris, Kamer 3008, Derde Verdieping, Wesblok, Munitoria, Van der Waltstraat, Pretoria, vir 'n tydperk van 28 dae vanaf 14 Oktober 1992 ter insae.

Besware teen of vertoë ten opsigte van die voorgenome hersonering moet binne 'n tydperk van 28 dae vanaf 14 Oktober 1992 skriftelik by die Stadsekretaris by bovermelde kantoor ingedien word of aan hom by Posbus 440, Pretoria, 0001, gepos word.

(K13/4/6/3435)

J. N. REDELINGHUIJS,
Stadsklerk.

14 Oktober 1992.

21 Oktober 1992.

(Kennisgewing No. 623 van 1992)

14–21

NOTICE 2281 OF 1992

CITY COUNCIL OF PRETORIA

PRETORIA AMENDMENT SCHEME 4161

NOTICE OF REZONING

The City Council of Pretoria hereby gives notice in terms of section 56 of the Town-planning and Townships Ordinance, 1986 (Ordinance 15 of 1986), that the Council intends rezoning Erf 807, Elardus Park Extension 1, of which the Council is the owner, from Existing Public Open Space to Special Residential.

Particulars of the proposed rezoning are open to inspection during normal office hours at the office of the City Secretary, Room 3008, Third Floor, West Block, Munitoria, Van der Walt Street, Pretoria, for a period of 28 days from 14 October 1992.

Objections to or representations in respect of the proposed rezoning must be lodged in writing with the City Secretary at the above office or posted to him at P.O. Box 440, Pretoria, 0001, within a period of 28 days from 14 October 1992.

(K13/4/6/4161)

J. N. REDELINGHUIJS,
Town Clerk.

14 October 1992.

21 October 1992.

(Notice No. 624 of 1992)

KENNISGEWING 2281 VAN 1992

STADSRAAD VAN PRETORIA

PRETORIA-WYSIGINGSKEMA 4161

KENNISGEWING VAN HERSONERING

Die Stadsraad van Pretoria gee hiermee ingevolge artikel 56 van die Ordonnansie op Dorpsbeplanning en Dorpe, 1986 (Ordonnansie 15 van 1986), kennis dat die Raad voornemens is om Erf 807, Elardus Park-uitbreiding 1, waarvan die Raad die eienaar is, te hersoneer van Bestaande Openbare Oopruimte tot Spesiale Woon.

Besonderhede van die voorgenome hersonering lê gedurende gewone kantoorure by die kantoor van die Stadsekretaris, Kamer 3008, Derde Verdieping, Wesblok, Munitoria, Van der Waltstraat, Pretoria, vir 'n tydperk van 28 dae vanaf 14 Oktober 1992 ter insae.

Besware teen of vertoë ten opsigte van die voorgenome hersonering moet binne 'n tydperk van 28 dae vanaf 14 Oktober 1992 skriftelik by die Stadsekretaris by bovermelde kantoor ingedien word of aan hom by Posbus 440, Pretoria, 0001, gepos word.

(K13/4/6/4161)

J. N. REDELINGHUIJS,
Stadsklerk.

14 Oktober 1992.

21 Oktober 1992.

(Kennisgewing No. 624 van 1992)

14–21

NOTICE 2282 OF 1992

CITY COUNCIL OF PRETORIA

PRETORIA AMENDMENT SCHEME 4058

NOTICE OF REZONING

The City Council of Pretoria hereby gives notice in terms of section 56 of the Town-planning and Townships Ordinance, 1986 (Ordinance 15 of 1986), that the

KENNISGEWING 2282 VAN 1992

STADSRAAD VAN PRETORIA

PRETORIA-WYSIGINGSKEMA 4058

KENNISGEWING VAN HERSONERING

Die Stadsraad van Pretoria gee hiermee ingevolge artikel 56 van die Ordonnansie op Dorpsbeplanning en Dorpe, 1986 (Ordonnansie 15 van 1986), kennis dat

Council intends rezoning Park Erf 4128, Garsfontein Extension 11, of which the Council is the owner, from Existing Public Open space to Educational (excluding places of education).

Particulars of the proposed rezoning are open to inspection during normal office hours at the office of the City Secretary, Room 3008, Third Floor, West Block, Munitoria, Van der Walt Street, Pretoria, for a period of 28 days from 14 October 1992.

Objections to or representations in respect of the proposed rezoning must be lodged in writing with the City Secretary at the above office or posted to him at P.O. Box 440, Pretoria, 0001, within a period of 28 days from 14 October 1992.

(K13/4/6/4058)

J. N. REDELINGHUIJS,
Town Clerk.

14 October 1992.

21 October 1992.

(Notice No. 625 of 1992)

die Raad voornemens is om Parkerf 4128, Garsfontein-uitbreiding 1, waarvan die Raad die eienaar is, te hersoneer van Bestaande Openbare Oopruimte tot Opvoedkundig (onderrigplekke uitgesluit).

Besonderhede van die voorgenome hersonering lê gedurende gewone kantoorure by die kantoor van die Stadsekretaris, Kamer 3008, Derde Verdieping, Wesblok, Munitoria, Van der Waltstraat, Pretoria, vir 'n tydperk van 28 dae vanaf 14 Oktober 1992 ter insae.

Besware teen of vertoë ten opsigte van die voorgenome hersonering moet binne 'n tydperk van 28 dae vanaf 14 Oktober 1992 skriftelik by die Stadsekretaris by bovermelde kantoor ingedien word of aan hom by Posbus 440, Pretoria, 0001, gepos word.

(K13/4/6/4058)

J. N. REDELINGHUIJS,
Stadsklerk.

14 Oktober 1992.

21 Oktober 1992.

(Kennisgewing No. 625 van 1992)

14–21

NOTICE 2283 OF 1992

CITY COUNCIL OF PRETORIA

PRETORIA AMENDMENT SCHEME 4120

NOTICE OF REZONING

The City Council of Pretoria hereby gives notice in terms of section 56 of the Town-planning and Townships Ordinance, 1986 (Ordinance 15 of 1986), that the Council intends rezoning Erf 37, Groenkloof, of which the Council is the owner, from Existing Public Open Space to Special Residential with a density of one dwelling-house per 1 000 m².

Particulars of the proposed rezoning are open to inspection during normal office hours at the office of the City Secretary, Room 3008, Third Floor, West Block, Munitoria, Van der Walt Street, Pretoria, for a period of 28 days from 14 October 1992.

Objections to or representations in respect of the proposed rezoning must be lodged in writing with the City Secretary at the above office or posted to him at P.O. Box 440, Pretoria, 0001, within a period of 28 days from 14 October 1992.

(K13/4/6/4120)

J. N. REDELINGHUIJS,
Town Clerk.

14 October 1992.

21 October 1992.

(Notice No. 629 of 1992)

KENNISGEWING 2283 VAN 1992

STADSRAAD VAN PRETORIA

PRETORIA-WYSIGINGSKEMA 4120

KENNISGEWING VAN HERSONERING

Die Stadsraad van Pretoria gee hiermee ingevolge artikel 56 van die Ordonnansie op Dorpsbeplanning en Dorpe, 1986 (Ordonnansie 15 van 1986), kennis dat die Raad voornemens is om Erf 37, Groenkloof, waarvan die Raad die eienaar is, te hersoneer van Bestaande Openbare Oopruimte tot Spesiale Woon met 'n digtheid van een woonhuis per 1 000 m².

Besonderhede van die voorgenome hersonering lê gedurende gewone kantoorure by die kantoor van die Stadsekretaris, Kamer 3008, Derde Verdieping, Wesblok, Munitoria, Van der Waltstraat, Pretoria, vir 'n tydperk van 28 dae vanaf 14 Oktober 1992 ter insae.

Besware teen of vertoë ten opsigte van die voorgenome hersonering moet binne 'n tydperk van 28 dae vanaf 14 Oktober 1992 skriftelik by die Stadsekretaris by bovermelde kantoor ingedien word of aan hom by Posbus 440, Pretoria, 0001, gepos word.

(K13/4/6/4120)

J. N. REDELINGHUIJS,
Stadsklerk.

14 Oktober 1992.

21 Oktober 1992.

(Kennisgewing No. 629 van 1992)

14–21

NOTICE 2284 OF 1992

The Head of the Department: Department of Local Government, Housing and Works: House of Assembly hereby gives notice in terms of section 58 (8) (a) of the Town-planning and Townships Ordinance, 1965 (Ordinance 25 of 1965), that application to establish the township mentioned in the Annexure hereto, has been received.

Further particulars of this application is open for inspection at the office of the Head of Department: Department of Local Government Housing and Works, Sixth Floor, City Forum, corner of Schubart and Vermeulen Streets, Pretoria. Any objections to or representations in regard to the application shall be submitted to the Head of Department: Department of Local Government, Housing and Works, in writing and in duplicate, at the above address or Private Bag X340, Pretoria, 0001, at any time within a period of 8 weeks from 14 October 1992.

ANNEXURE

Name of township: **Witkoppen Extension 11.**

Name of applicant: Floris Daniel Venter.

Number of erven: Residential 2: 2.

Description of land: Situated on Holding 5, Craigavon Agricultural Holdings.

Situation: North of and abuts Campbell Road and south-west of and abuts Poplar Avenue.

Reference Number: PB 4-2-2-7537.

KENNISGEWING 2284 VAN 1992

Die Departementshoof: Departement van Plaaslike Bestuur, Behuising en Werke: Volksraad gee hiermee, ingevolge die bepalings van artikel 58 (8) (a) van die Ordonnansie op Dorpsbeplanning en Dorpe, 1965 (Ordonnansie 25 van 1965), kennis dat aansoek om die stigting van die dorp gemeld in die Bylae hierby, ontvang is.

Verdere besonderhede van hierdie aansoek lê ter insae in die kantoor van die Departementshoof: Departement van Plaaslike Bestuur, Behuising en Werke, Sesde Verdieping, City Forum, hoek van Schubart- en Vermeulenstraat, Pretoria. Enige beswaar teen of vertoë in verband met die aansoek moet te eniger tyd binne 'n tydperk van 8 weke vanaf 14 Oktober 1992, skriftelik en in duplikaat, aan die Departementshoof: Departement van Plaaslike Bestuur, Behuising en Werke by bovermelde adres of Privaatsak X340, Pretoria, 0001, voorgelê word.

BYLAE

Naam van dorp: **Witkoppen-uitbreiding 11.**

Naam van aansoekdoener: Floris Daniel Venter.

Aantal erwe: Residensieel 2: 2.

Beskrywing van grond: Geleë op Hoewe 5, Craigavon-landbouhoewes.

Ligging: Noord van en grens aan Campbellstraat en suidwes van en grens aan Poplarlaan.

Verwysingsnommer: PB 4-2-2-7537.

14–21

NOTICE 2285 OF 1992

The Head of the Department: Department of Local Government Housing and Works: House of Assembly hereby gives notice in terms of section 58 (8) (a) of the Town-planning and Townships Ordinance, 1965 (Ordinance 25 of 1965), that application to establish the township mentioned in the Annexure hereto, has been received.

Further particulars of this application is open for inspection at the office of the Head of Department: Department of Local Government Housing and Works, Sixth Floor, City Forum, corner of Schubart and Vermeulen Streets, Pretoria. Any objections to or representations in regard to the application shall be submitted to the Head of Department: Department of Local Government, Housing and Works in writing and in duplicate, at the above address or Private Bag X340, Pretoria, 0001, at any time within a period of 8 weeks from 14 October 1992.

ANNEXURE

Name of township: **Witkoppen Extension 19.**

Name of applicant: Gerhard Geunther Ludi.

Number of erven: Residential 2: 2.

Description of land: Situated on Holding 7, Brendavere Agricultural Holdings.

Situation: North of and abuts Inchanga Road and west of and abuts Holding 8, Brendavere Agricultural Holdings.

Reference Number: PB 4-2-2-7805.

KENNISGEWING 2285 VAN 1992

Die Departementshoof: Departement van Plaaslike Bestuur, Behuising en Werke: Volksraad gee hiermee, ingevolge die bepalings van artikel 58 (8) (a) van die Ordonnansie op Dorpsbeplanning en Dorpe, 1965 (Ordonnansie 25 van 1965), kennis dat aansoek om die stigting van die dorp gemeld in die Bylae hierby, ontvang is.

Verdere besonderhede van hierdie aansoek lê ter insae in die kantoor van die Departementshoof: Departement van Plaaslike Bestuur, Behuising en Werke, Sesde Verdieping, City Forum, hoek van Schubart- en Vermeulenstraat, Pretoria. Enige beswaar teen of vertoë in verband met die aansoek moet te eniger tyd binne 'n tydperk van 8 weke vanaf 14 Oktober 1992, skriftelik en in duplikaat, aan die Departementshoof: Departement van Plaaslike Bestuur, Behuising en Werke by bovermelde adres of Privaatsak X340, Pretoria, 0001, voorgelê word.

BYLAE

Naam van dorp: **Witkoppen-uitbreiding 19.**

Naam van aansoekdoener: Gerhard Geunther Ludi.

Aantal erwe: Residensieel 2: 2.

Beskrywing van grond: Geleë op Hoewe 7, Brendavere-landbouhoewes.

Ligging: Noord van en grens aan Inchangastraat en wes van en grens aan Hoewe 8, Brendavere-landbouhoewes.

Verwysingsnommer: PB 4-2-2-7805.

14–21

NOTICE 2286 OF 1992

SANDTON AMENDMENT SCHEME 2083

NOTICE OF APPLICATION FOR AMENDMENT OF TOWN-PLANNING SCHEME IN TERMS OF SECTION 56 (1) (b) (i) OF THE TOWN-PLANNING AND TOWNSHIPS ORDINANCE, 1986 (ORDINANCE 15 OF 1986)

I, William Robert Pearce de Swardt, being the authorised agent of the owner of Portion 4 of Erf 210, Sandhurst Township, hereby give notice in terms of section 56 (1) (b) (i) of the Town-planning and Townships Ordinance, 1986, that I have applied to the Town Council of Sandton for the amendment of the town-planning scheme known as Sandton Town-planning Scheme, 1980, by the rezoning of the property described above, situated on Federal and Harrow Roads, from "Residential 1" with a density of 1 dwelling per 8 000 m² to "Residential 1" with a density of 1 dwelling per erf, subject to certain conditions.

Particulars of the application will lie for inspection during normal office hours at the office of the Town Clerk, Room 206, B Block, Sandton Civic Centre, Rivonia Road, Sandown, for a period of 28 days from 14 October 1992.

Objections to or representations in respect of the application must be lodged with or made in writing to the Town Clerk at the above address or to the Town Clerk (Attention: Town-planning), P.O. Box 78001, Sandton, 2146, within a period of 28 days from 14 October 1992.

Address of owner: C/o De Swardt & Dyus, P.O. Box 65022, Benmore, 2010.

KENNISGEWING 2286 VAN 1992

SANDTON-WYSIGINGSKEMA 2083

KENNISGEWING VAN AANSOEK OM WYSIGING VAN DORPSBEPLANNINGSKEMA INGEVOLGE ARTIKEL 56 (1) (b) (i) VAN DIE ORDONNANSIE OP DORPSBEPLANNING EN DORPE, 1986 (ORDONNANSIE 15 VAN 1986)

Ek, William Robert Pearce de Swardt, synde die gemagtigde agent van die eienaar van Gedeelte 4 van Erf 210, dorp Sandhurst, gee hiermee ingevolge artikel 56 (1) (b) (i) van die Ordonnansie op Dorpsbeplanning en Dorpe, 1986, kennis dat ek by die Stadsraad van Sandton aansoek gedoen het om die wysiging van die dorpsbeplanningskema bekend as Sandton-dorpsbeplanningskema, 1980, deur die hersonering van die eiendom hierbo beskryf, geleë te Federalweg en Harrowweg, van "Residensieel 1" met 'n digtheid van 1 woonhuis per 8 000 m² tot "Residensieel 1" met 'n digtheid van 1 woonhuis per erf, onderworpe aan sekere voorwaardes.

Besonderhede van die aansoek lê ter insae gedurende gewone kantoorure by die kantoor van die Stadsklerk, Kamer 206, B-blok, Sandton Burgersentrum, Rivoniaweg, Sandown, vir 'n tydperk van 28 dae vanaf 14 Oktober 1992.

Besware teen of vertoë ten opsigte van die aansoek moet binne 'n tydperk van 28 dae vanaf 14 Oktober 1992 skriftelik by die Stadsklerk by bovermelde adres of aan die Stadsklerk (Aandag: Stadsbeplanning), Posbus 78001, Sandton, 2146, ingedien of gerig word.

Adres van eienaar: P/a De Swardt & Dyus, Posbus 65022, Benmore, 2010.

14–21

NOTICE 2288 OF 1992

NOTICE OF APPLICATION FOR ESTABLISHMENT OF TOWNSHIP

The City Council of Johannesburg, hereby give notice in terms of the section 69 (6) (a) of the Town-planning and Townships Ordinance, 1986 (Ordinance 15 of 1986), that an application to establish the township referred to in the Annexure hereto, has been received by it.

Particulars of the application will lie for inspection during normal office hours at the office of the Director of Planning, Room 760, Civic Centre, Braamfontein, for a period of 28 days from 14 October 1992.

Objections to or representations in respect of the application must be lodged with or made in writing and in duplicate to the Director of Planning, P.O. Box 30733, Braamfontein, 2017, within a period of 28 days from 14 October 1992.

ANNEXURE

Name of township: **North Doornfontein Extension 1.**

Full name of applicant: Wendy Dore & Associates on behalf of Village Main Reef Gold Mining Company Limited.

Number of erven in proposed township:

Industrial 1: 7.

Commercial 1: 5.

KENNISGEWING 2288 VAN 1992

KENNISGEWING VAN AANSOEK OM STIGTING VAN DORP

Die Stadsraad van Johannesburg, gee hiermee ingevolge artikel 69 (6) (a) van die Ordonnansie op Dorpsbeplanning en Dorpe, 1986 (Ordonnansie 15 van 1986), kennis dat 'n aansoek om die dorp in die Bylae genoem, te stig deur hom ontvang is.

Besonderhede van die aansoek lê ter insae gedurende gewone kantoorure by die kantoor van die Direkteur van Beplanning, Kamer 760, Burgersentrum, Braamfontein, vir 'n tydperk van 28 dae vanaf 14 Oktober 1992.

Besware of vertoë ten opsigte van die aansoek moet binne 'n tydperk van 28 dae vanaf 14 Oktober 1992 skriftelik en in tweevoud by of tot die Direkteur van Beplanning by bovermelde adres of by Posbus 30733, Braamfontein, 2017, ingedien of gerig word.

BYLAE

Naam van dorp: **North Doornfontein-uitbreiding 1.**

Volle naam van aansoeker: Wendy Dore & Medewerkers namens Village Main Reef Gold Mining Company Beperk.

Aantal erwe in voorgestelde dorp:

Nywerheid 1: 7.

Kommersieel 1: 5.

Description of land on which township is to be established: Portion 384 and Remainder of Portion 10 of the farm Doornfontein 92 IR.

Situation of proposed township: The proposed township is situated north of the M2 Highway, directly to the east of Maritzburg Street and south of Wolhuter Street.

Reference Number: 4013.

Beskrywing van die grond waarop dorp gestig staan te word: Gedeelte 384 en Restant van Gedeelte 10 van die plaas Doorfontein 92 IR.

Ligging van die voorgestelde dorp: Die voorgestelde dorp is geleë noord van die M2-snelweg, direk oos van Maritzburgstraat en suid van Wolhuterstraat.

Verwysingsnommer: 4013.

14–21

NOTICE 2289 OF 1992

SANDTON AMENDMENT SCHEME 2024

NOTICE OF APPLICATION FOR AMENDMENT OF TOWN-PLANNING SCHEME IN TERMS OF SECTION 56 (1) (b) (i) OF THE TOWN-PLANNING AND TOWNSHIPS ORDINANCE, 1986 (ORDINANCE 15 OF 1986)

I, Dirk Zandberg Malherbe, being the authorised agent of the owner of Erven 1, 2, 3 and 4, Bryanston East, hereby give notice in terms of section 56 (1) (b) (i) of the Town-planning and Townships Ordinance, 1986, that I have applied to the Town Council of Sandton for the amendment of the town-planning scheme known as Sandton Town-planning Scheme, 1980, by the rezoning of the property described above, situated on the corner of Sloane Street and Georgian Crescent, Bryanston, from Business 4, with a floor area ratio of 0,2 subject to certain conditions to Business 4, with a floor area ratio of 0,25 subject to certain conditions.

Particulars, of the application will lie for inspection during normal office hours in Room 206, B Block, Civic Centre, corner of West Street and Rivonia Road, Sandown, for a period of 28 days from 14 October 1992.

Objections to or representations in respect of the application must be lodged with or made in writing to the Town Clerk at the above address or to the Town Clerk (Attention: Town-planning), P.O. Box 78001, Sandton, 2146, within a period of 28 days from 14 October 1992.

Address of agent: Tino Ferero Town and Regional Planners, P.O. Box 98960, Sloane Park, 2152.

KENNISGEWING 2289 VAN 1992

SANDTON-WYSIGINGSKEMA 2024

KENNISGEWING VAN AANSOEK OM WYSIGING VAN DORPSBEPLANNINGSKEMA INGEVOLGE ARTIKEL 56 (1) (b) (i) VAN DIE ORDONNANSIE OP DORPSBEPLANNING EN DORPE, 1986 (ORDONNANSIE 15 VAN 1986)

Ek, Dirk Zandberg Malherbe, synde die gemagtigde agent van die eienaar van Erwe 1, 2, 3 en 4, Bryanston East, gee hiermee ingevolge artikel 56 (1) (b) (i) van die Ordonnansie op Dorpsbeplanning en Dorpe, 1986, kennis dat ek by die Stadsraad van Sandton aansoek gedoen het om die wysiging van die dorpsbeplanningskema bekend as die Sandton-dorpsbeplanningskema, 1980, deur die hersonering van die eiendom hierbo beskryf, geleë op die hoek van Sloanestraat en Georgiansingel, Bryanston, van Besigheid 4, met 'n vloerruimteverhouding van 0,2 onderhewig aan sekere voorwaardes tot Besigheid 4, met 'n vloerruimteverhouding van 0,25 onderhewig aan sekere voorwaardes.

Besonderhede van die aansoek lê ter insae gedurende gewone kantoorure by Kamer 206, B-blok, Stadsraad van Sandton, hoek van Weststraat en Rivoniaweg, Sandown, vir 'n tydperk van 28 dae vanaf 14 Oktober 1992.

Besware teen of vertoë ten opsigte van die aansoek moet binne 'n tydperk van 28 dae vanaf 14 Oktober 1992 skriftelik by die bovermelde adres of tot die Stadsklerk (Aandag: Dorpsbeplanning), Posbus 78001, Sandton, 2146, ingedien of gerig word.

Adres van agent: Tino Ferero Stads- en Streekbeplanners, Posbus 98960, Sloane Park, 2152.

14–21

NOTICE 2290 OF 1992

MARBLE HALL AMENDMENT SCHEME 36

NOTICE OF APPLICATION FOR AMENDMENT OF TOWN-PLANNING SCHEME IN TERMS OF SECTION 56 OF THE TOWN-PLANNING AND TOWNSHIPS ORDINANCE, 1986

I, Ivor Gustav Gouws, being the authorised agent of the owner of Erf 1017, Marble Hall, hereby give notice in terms of section 56 (1) of the Town-planning and Townships Ordinance, 1986, that I have applied to the Town Council of Marble Hall for the amendment of the town-planning scheme known as Marble Hall Town-planning Scheme, 1982, by the rezoning of the property described above, situated on the corner of Annemoon and Ficus Streets, Marble Hall, from Residential 1 to Public Garage, General dealer and Restaurant.

KENNISGEWING 2290 VAN 1992

MARBLE HALL-WYSIGINGSKEMA 36

KENNISGEWING VAN AANSOEK OM WYSIGING VAN DORPSBEPLANNINGSKEMA INGEVOLGE ARTIKEL 56 VAN DIE ORDONNANSIE OP DORPSBEPLANNING EN DORPE, 1986

Ek, Ivor Gustav Gouws, synde die gemagtigde agent van die eienaar van Erf 1017, Marble Hall, gee hiermee ingevolge artikel 56 (1) van die Ordonnansie op Dorpsbeplanning en Dorpe, 1986, kennis dat ek by die Stadsraad van Marble Hall aansoek gedoen het om die wysiging van die dorpsbeplanningskema bekend as Marble Hall-dorpsbeplanningskema, 1982, deur die hersonering van die eiendom hierbo beskryf, geleë op die hoek van Annemoon- en Ficusstraat, Marble Hall, van Residensieel 1 tot Openbare Garage, Algemene Handelaar en Restaurant.

Particulars of the application will lie for inspection during normal office hours at the office of the Town Clerk, Civic Centre, Ficus Street, Marble Hall, for a period of 28 days from 14 October 1992.

Objections to or representations in respect of the application must be lodged with or made in writing to the Town Clerk at the above address or at P.O. Box 111, Marble Hall, 0450, within a period of 28 days from 14 October 1992.

Address of applicant: Ivor Gustav Gouws P.O. Box 200, Marble Hall, 0450.

NOTICE 2291 OF 1992

EDENVALE AMENDMENT SCHEME 280

NOTICE OF APPLICATION FOR AMENDMENT OF TOWN-PLANNING SCHEME IN TERMS OF SECTION 56 (1) (b) (i) OF THE TOWN-PLANNING AND TOWNSHIPS ORDINANCE, 1986 (ORDINANCE 15 OF 1986)

We, Infraplan, being the authorised agent of the owner of Remainder of Erf 1004, Marais Steyn Park, hereby give notice in terms of section 56 (1) (b) (i) of the Town-planning and Townships Ordinance, 1986 (Ordinance 15 of 1986), that we have applied to the Town Council of Edenvale for the amendment of the town-planning scheme, known as Edenvale Town-planning Scheme, 1980, by the rezoning of the property described above, situated in Elm Street, Edenvale, from "Residential 3" to "Residential 1", "Residential 2", "Residential 3" and municipal.

Particulars of this application will lie for inspection during normal office hours at the office of the Town Clerk of Edenvale, Municipal Offices, Van Riebeeck Avenue, Edenvale, for the period of 28 days from 14 October 1992.

Objections to or representations in respect of the application must be lodged with or made in writing to the Town Clerk, at the above address or at P.O. Box 25, Edenvale, 1610, within a period of 28 days from 14 October 1992.

Address of agent: Infraplan, P.O. Box 1847, Parklands, 2121; Infraplan, Sherborne Square, 6 Eton Road, Parktown, Johannesburg, 2193. Tel. (011) 726-6060/1.

NOTICE 2292 OF 1992

RANDBURG AMENDMENT SCHEME 1654

SCHEDULE 8

Regulation 11 (2)

NOTICE OF APPLICATION FOR AMENDMENT OF TOWN-PLANNING SCHEME IN TERMS OF SECTION 56 (1) (b) (i) OF THE TOWN-PLANNING AND TOWNSHIPS ORDINANCE, 1986 (ORDINANCE 15 OF 1986)

I, Toni Lamont, as authorised agent of Erf 574, Ferndale, hereby gives notice in terms of section 56 (1) (b) (i) of the Town-planning and Townships Ordinance,

Besonderhede van die aansoek lê ter insae gedurende gewone kantoorure by die kantoor van die Stadsklerk, Burgersentrum, Ficusstraat, Marble Hall, vir 'n verdere tydperk van 28 dae vanaf 14 Oktober 1992.

Besware teen of vertoë ten opsigte van die aansoek moet binne 'n tydperk van 28 dae vanaf 14 Oktober 1992 skriftelik by of tot die Stadsklerk by bovermelde adres of by Posbus 111, Marble Hall, 0450, ingedien of gerig word.

Adres van applikant: Ivor Gustav Gouws, Posbus 200, Marble Hall, 0450.

14–21

KENNISGEWING 2291 VAN 1992

EDENVALE-WYSIGINGSKEMA 280

KENNISGEWING VAN AANSOEK OM WYSIGING VAN DORPSBEPLANNINGSKEMA INGEVOLGE ARTIKEL 56 (1) (b) (i) VAN DIE ORDONNANSIE OP DORPSBEPLANNING EN DORPE, 1986 (ORDONNANSIE 15 VAN 1986)

Ons, Infraplan, synde die gemagtigde agent van die eienaar van Restant van Erf 1004, Marais Steyn Park, gee hiermee ingevolge artikel 56 (1) (b) (i) van die Ordonnansie op Dorpsbeplanning en Dorpe, 1986 (Ordonnansie 15 van 1986), kennis dat ons by die Stadsraad van Edenvale aansoek gedoen het om die wysiging van dorpsbeplanningskema in werking bekend as Edenvale-dorpsbeplanningskema, 1980, deur die hersonering van die eiendom hierbo beskryf geleë in Elmstraat, Edenvale, van "Residensieel 3" na "Residensieel 1", "Residensieel 2", "Residensieel 3", "Munisipaal" en "Openbare paaie".

Besonderhede van die aansoek lê ter insae gedurende gewone kantoorure by die Kantoor van die Stadsklerk van Edenvale, Munisipale Kantore, Van Riebeecklaan, Edenvale, vir 'n tydperk van 28 dae vanaf 14 Oktober 1992.

Besware teen of vertoë ten opsigte van die aansoek moet binne 'n tydperk van 28 dae vanaf 14 Oktober 1992 skriftelik by of tot die Stadsklerk by bovermelde adres of by Posbus 25, Edenvale, 1610, ingedien of gerig word.

Adres van agent: Infraplan, Posbus 1847, Parklands, 2121; Infraplan, Sherborne Square, Etonweg 6, Parktown, Johannesburg, 2193. Tel. (011) 726-6060/1.

14–21

KENNISGEWING 2292 VAN 1992

RANDBURG-WYSIGINGSKEMA 1654

BYLAE 8

Regulasie 11 (2)

KENNISGEWING VAN AANSOEK OM WYSIGING VAN DIE DORPSBEPLANNINGSKEMA INGEVOLGE ARTIKEL 56 (1) (b) (i) VAN DIE ORDONNANSIE OP DORPSBEPLANNING EN DORPE, 1986 (ORDONNANSIE 15 VAN 1986)

Ek, Toni Lamont, synde die gemagtigde agent van Erf 574, Ferndale, gee hiermee ingevolge artikel 56 (1) (b) (i) van die Ordonnansie op Dorpsbeplanning en

1986, that I have applied to the Council of Randburg for the amendment of the town-planning scheme known as the Randburg Town-planning Scheme, 1976, by the rezoning of the property described above, situated on Main Avenue, from "Residential 1" with a density of "one dwelling per erf" to "Special" for a restaurant and a dwelling-house.

Particulars of the application will lie for inspection during normal office hours at the office of the Town Clerk, Room A204, First Floor, South Block, Municipal Offices, corner of Jan Smuts Avenue and Hendrik Verwoerd Drive, Randburg, for a period of 28 days from 14 October 1992.

Objections to or representations in respect of the application must be lodged with or made in writing to the Town Clerk at the above address or at Private Bag 1, Randburg, 2125, within a period of 28 days from 14 October 1992.

Address of agent: Toni Lamont & Associates, P.O. Box 25002, Monumentpark, 0105.

Dorpe, 1986, kennis dat ek by die Stadsraad van Randburg aansoek gedoen het om die wysiging van die dorpsbeplanningskema bekend as Randburg-dorpsbeplanningskema, 1976, deur die hersonering van die eiendom hierbo beskryf, geleë te Mainlaan van "Residensieel 1" met 'n digtheid van "een woonhuis per erf" na "Spesiaal" vir 'n restaurant en 'n woonhuis.

Besonderhede van die aansoek lê ter insae gedurende gewone kantoorure by die kantoor van die Stadsklerk, Kamer A204, Eerste Verdieping, Suidblok, hoek van Jan Smuts- en Hendrik Verwoerdlaan, Randburg, vir 'n tydperk van 28 dae vanaf 14 Oktober 1992.

Besware teen of vertoë ten opsigte van hierdie aansoek moet binne 'n tydperk van 28 dae vanaf 14 Oktober 1992 skriftelik by of tot die Stadsklerk by bovermelde adres of by Privaatsak 1, Randburg, 2125, ingedien of gerig word.

Adres van agent: Toni Lamont & Assosiate, Posbus 25002, Monumentpark, 0105.

14–21

NOTICE 2293 OF 1992

RANDBURG AMENDMENT SCHEME 1701

SCHEDULE 8

Regulation 11 (2)

NOTICE OF APPLICATION FOR AMENDMENT OF TOWN-PLANNING SCHEME IN TERMS OF SECTION 56 (1) (b) (i) OF THE TOWN-PLANNING AND TOWNSHIPS ORDINANCE, 1986 (ORDINANCE 15 OF 1986)

I, Toni Lamont, as authorised agent of Erf 120, Ferndale, hereby gives notice in terms of section 56 (1) (b) (i) of the Town-planning and Townships Ordinance, 1986, that I have applied to the Council of Randburg for the amendment of the town-planning scheme known as the Randburg Town-planning Scheme, 1976, by the rezoning of the property described above, situated on Cork Avenue, from "Residential 1" with a density of "one dwelling per erf" to "Residential 3".

Particulars of the application will lie for inspection during normal office hours at the office of the Town Clerk, Room A204, First Floor, South Block, Municipal Offices, corner of Jan Smuts Avenue and Hendrik Verwoerd Drive, Randburg, for the period of 28 days from 14 October 1992.

Objections to or representations in respect of the application must be lodged with or made in writing to the Town Clerk at the above address or at Private Bag 1, Randburg, 2125, within a period of 28 days from 14 October 1992.

Address of agent: Toni Lamont & Associates, P.O. Box 25002, Monumentpark, 0105.

KENNISGEWING 2293 VAN 1992

RANDBURG-WYSIGINGSKEMA 1701

BYLAE 8

Regulasie 11 (2)

KENNISGEWING VAN AANSOEK OM WYSIGING VAN DIE DORPSBEPLANNINGSKEMA INGEVOLGE ARTIKEL 56 (1) (b) (i) VAN DIE ORDONNANSIE OP DORPSBEPLANNING EN DORPE, 1986 (ORDONNANSIE 15 VAN 1986)

Ek, Toni Lamont, synde die gemagtigde agent van Erf 120, Ferndale, gee hiermee ingevolge artikel 56 (1) (b) (i) van die Ordonnansie op Dorpsbeplanning en Dorpe, 1986, kennis dat ek by die Stadsraad van Randburg aansoek gedoen het om die wysiging van die dorpsbeplanningskema bekend as Randburg-dorpsbeplanningskema, 1976, deur die hersonering van die eiendom hierbo beskryf, geleë te Corklaan van "Residensieel 1" met 'n digtheid van "een woonhuis per erf" na "Residensieel 3".

Besonderhede van die aansoek lê ter insae gedurende gewone kantoorure by die Kantoor van die Stadsklerk, Kamer A204, Eerste Verdieping, Suidblok, hoek van Jan Smuts- en Hendrik Verwoerdlaan, Randburg, vir 'n tydperk van 28 dae vanaf 14 Oktober 1992.

Besware teen of vertoë ten opsigte van hierdie aansoek moet binne 'n tydperk van 28 dae vanaf 14 Oktober 1992 skriftelik by of tot die Stadsklerk by bovermelde adres of by Privaatsak 1, Randburg, 2125, ingedien of gerig word.

Adres van agent: Toni Lamont & Assosiate, Posbus 25002, Monumentpark, 0105.

14–21

NOTICE 2294 OF 1992

KLERKSDORP AMENDMENT SCHEME

NOTICE OF APPLICATION FOR AMENDMENT OF TOWN-PLANNING SCHEME IN TERMS OF SECTION 56 (1) (b) (i) OF THE TOWN-PLANNING AND TOWNSHIPS ORDINANCE, 1986 (ORDINANCE 15 OF 1986)

I, C. Grobbelaar of the firm Metroplan Town and Regional Planners being the authorised agent of the owner of Erf 91, Wilkeville, hereby give notice in terms of section 56 (1) (b) (i) of the Town-planning and Townships Ordinance, 1986, that I have applied to the Town Council of Klerksdorp for the amendment of the town-planning scheme known as Klerksdorp Town-planning Scheme, 1980, as amended by the rezoning of the property described above, from "Residential 1" to "Special" for the purpose of consulting rooms, clinical psychologist consulting rooms and/or dwelling.

Particulars of the application will lie for inspection during normal office hours at the office of the Town Clerk, Klerksdorp Civic Centre, for the period of 28 days from 14 October 1992.

Objections to or representations in respect of the application must be lodged with or made in writing to the Town Clerk at the above address or posted to him at P.O. Box 99, Klerksdorp, 2570, within a period of 28 days from 14 October 1992.

Address of authorised agent: Metroplan Town and Regional Planners, 54 Park Street, P.O. Box 10681, Klerksdorp, 2570. Tel. 462-1756/7/9.

KENNISGEWING 2294 VAN 1992

KLERKSDORP-WYSIGINGSKEMA

KENNISGEWING VAN AANSOEK OM WYSIGING VAN DORPSBEPLANNINGSKEMA INGEVOLGE ARTIKEL 56 (1) (b) (i) VAN DIE ORDONNANSIE OP DORPSBEPLANNING EN DORPE, 1986 (ORDONNANSIE 15 VAN 1986)

Ek, C. Grobbelaar, van die firma Metroplan Stads- en Streekbeplanners synde die gemagtigde agent van die eienaar van Erf 91, Wilkeville, gee hiermee ingevolge artikel 56 (1) (b) (i) van die Ordonnansie op Dorpsbeplanning en Dorpe, 1986, kennis dat ek by die Stadsraad van Klerksdorp aansoek gedoen het om die wysiging van die Klerksdorp-dorpsbeplanningskema, 1980, soos gewysig, deur die hersonering van die eiendom hierbo beskryf, vanaf "Residensieel 1" na "Spesiaal" vir die doeleindes van 'n spreekkamer, kliniese sielkundige spreekkamer en/of woonhuis.

Besonderhede van die aansoek lê ter insae gedurende gewone kantoorure by die kantoor van die Stadsklerk, Klerksdorp Burgersentrum, vir 'n tydperk van 28 dae vanaf 14 Oktober 1992.

Besware teen of vertoë ten opsigte van die aansoek moet binne 'n tydperk van 28 dae vanaf 14 Oktober 1992 skriftelik by of tot die Stadsklerk by bovermelde adres of by Posbus 99, Klerksdorp, 2570, ingedien of gerig word.

Adres van gemagtigde agent: Metroplan Stads- en Streekbeplanners, Parkstraat 54, Posbus 10681, Klerksdorp, 2570. Tel. 462-1756/7/9.

14–21

NOTICE 2295 OF 1992

STILFONTEIN AMENDMENT SCHEME

NOTICE OF APPLICATION FOR AMENDMENT OF TOWN-PLANNING SCHEME IN TERMS OF SECTION 56 (1) (b) (i) OF THE TOWN-PLANNING AND TOWNSHIPS ORDINANCE, 1986 (ORDINANCE 15 OF 1986)

I. C. Grobbelaar of the firm Metroplan Town and Regional Planners being the authorised agent of the owner of Erf 2518, Stilfontein, hereby give notice in terms of section 56 (1) (b) (i) of the Town-planning and Townships Ordinance, 1986, that I have applied to the Town Council of Stilfontein for the amendment of the town-planning scheme known as Stilfontein Town-planning Scheme, 1980, as amended by the rezoning of the property described above, from "Residential 1" to "Business 2".

KENNISGEWING 2295 VAN 1992

STILFONTEIN-WYSIGINGSKEMA

KENNISGEWING VAN AANSOEK OM WYSIGING VAN DORPSBEPLANNINGSKEMA INGEVOLGE ARTIKEL 56 (1) (b) (i) VAN DIE ORDONNANSIE OP DORPSBEPLANNING EN DORPE, 1986 (ORDONNANSIE 15 VAN 1986)

Ek, C. Grobbelaar, van die firma Metroplan Stads- en Streekbeplanners synde die gemagtigde agent van die eienaar van Erf 2518, Stilfontein, gee hiermee ingevolge artikel 56 (1) (b) (i) van die Ordonnansie op Dorpsbeplanning en Dorpe, 1986, kennis dat ek by die Stadsraad van Stilfontein aansoek gedoen het om die wysiging van die Stilfontein-dorpsbeplanningskema, 1980, soos gewysig, deur die hersonering van die eiendom hierbo beskryf, vanaf "Residensieel 1" na "Besigheid 2".

Particulars of the application will lie for inspection during normal office hours at the office of the Town Clerk, Stilfontein Civic Centre, for the period of 28 days from 14 October 1992.

Objections to or representations in respect of the application must be lodged with or made in writing to the Town Clerk at the above address or posted to him at P.O. Box 20, Stilfontein, 2550, within a period of 28 days from 14 October 1992.

Address of authorised agent: Metroplan Town and Regional Planners, 54 Park Street, P.O. Box 10681, Klerksdorp, 2570. Telephone (018) 462-1756/7/9.

NOTICE 2296 OF 1992

PIETERSBURG AMENDMENT SCHEME 280

I, Petrus Johannes Steenkamp, being the authorised agent of the owner of Erven 1/138, 2/138, 3/318 and the remainder of Erf 138, Pietersburg, hereby give notice in terms of section 56 (1) (b) (i) of the Town-planning and Townships Ordinance, 1986 (Ordinance 15 of 1986), that I have applied to the City Council of Pietersburg for the amendment of the town-planning scheme in operation known as Pietersburg Town-planning Scheme, 1981, by the rezoning of the properties described above, situated at Marshall, Church and Paul Kruger Streets, from "Special Residential" with a density of one dwelling per 700 m² to "Special" for a public garage and a cafe with take away food.

Particulars of the application will lie for inspection during normal office hours at the office of the City Secretary, City Council of Pietersburg, P.O. Box 111, Pietersburg, 0700, for the period of 28 days from 14 October 1992.

Objections to or representations in respect of the application must be lodged with or made in writing to the City Secretary at the above address or at P.O. Box 4136, Pretoria, 0001, within a period of 28 days from 14 October 1992.

Address of owner: Dr A. Meyer, 507 Medforum Building, Schoeman Street, Pretoria, 0002. Tel: 322-1566.

NOTICE 2297 OF 1992

(Regulation 21)

NOTICE OF APPLICATION FOR ESTABLISHMENT OF TOWNSHIP

The City Council of Johannesburg hereby gives notice in terms of section 96 (3) of the Town-planning and Townships Ordinance, 1986 (Ordinance 15 of 1986), that an application to establish the township referred to in the Annexure hereto, has been received by it.

Particulars of the application will lie for inspection during normal office hours at the office of the Director: City Planning, Seventh Floor, Room 760, Civic Centre, Braamfontein, for a period of 28 days from 14 October 1992.

Besonderhede van die aansoek lê ter insae gedurende gewone kantoorure by die kantoor van die Stadsklerk, Munisipale Kantoor, Stilfontein, vir 'n tydperk van 28 dae vanaf 14 Oktober 1992.

Besware teen of vertoë ten opsigte van die aansoek moet binne 'n tydperk van 28 dae vanaf 14 Oktober 1992 skriftelik by of tot die Stadsklerk by bovermelde adres of by Posbus 20, Stilfontein, 2550, ingedien of gerig word.

Adres van gemagtigde agent: Metroplan Stads- en Streekbeplanners, Parkstraat 54, Posbus 10681, Klerksdorp, 2570. Telefoon (018) 462-1756/7/9.

14–21

KENNISGEWING 2296 VAN 1992

PIETERSBURG-WYSIGINGSKEMA 280

Ek, Petrus Johannes Steenkamp, synde die gemagtigde agent van die eienaar van Erwe 1/138, 2/138, 3/138 en die restant van Erf 138, Pietersburg, gee hiermee ingevolge artikel 56 (1) (b) (i) van die Ordonnansie op Dorpsbeplanning en Dorpe, 1986 (Ordonnansie 15 van 1986), kennis dat ek by die Stadsraad van Pietersburg aansoek gedoen het om die wysiging van die dorpsbeplanningskema in werking bekend as Pietersburg-dorpsaanlegskema, 1981, deur die hersonering van die eiendomme hierbo beskryf, geleë te Marshall-, Kerk- en Paul Krugerstraat van "Spesiaal Woon" met 'n digtheid van een woonhuis per 700 m² tot "Spesiaal" vir 'n openbare garage en 'n kafee met wegneemetes.

Besonderhede van die aansoek lê ter insae gedurende gewone kantoorure by die kantoor van die Stadsekertaris, Stadsraad van Pietersburg, Posbus 111, Pietersburg, 0700, vir 'n tydperk van 28 dae vanaf 14 Oktober 1992.

Besware teen of vertoë ten opsigte van die aansoek moet binne 'n tydperk van 28 dae vanaf 14 Oktober 1992 skriftelik by of tot die Stadsekretaris by bovermelde adres of by Posbus 4136, Pretoria, 0001, ingedien of gerig word.

Adres van eienaar: Dr A. Meyer, Medforumgebou 507, Schoemanstraat, Pretoria, 0002. Tel: 322-1566.

14–21

KENNISGEWING 2297 VAN 1992

(Regulasie 21)

KENNISGEWING VAN AANSOEK OM STIGTING VAN DORP

Die Stadsraad van Johannesburg gee hiermee ingevolge artikel 96 (3) van die Ordonnansie op Dorpsbeplanning en Dorpe, 1986 (Ordonnansie 15 van 1986), kennis dat 'n aansoek om die dorp in die Bylae hierby genoem, te stig deur hom ontvang is.

Besonderhede van die aansoek lê ter insae gedurende gewone kantoorure by die kantoor van die Direkteur: Stadsbeplanning, Sewende Verdieping, Kamer 760, Burgersentrum, Braamfontein, vir 'n tydperk van 28 dae vanaf 14 Oktober 1992.

Objections to or representations in respect of the application must be lodged with or made in writing and in duplicate, to the Director: City Planning at the above address or at P.O. Box 30733, Braamfontein, 2017, within a period of 28 days from 14 October 1992.

ANNEXURE

Name of township: **Droste Park Extension 6.**

Full name of applicant: Osborne, Oakenfull & Meekel.

Number of erven in proposed township: "Industrial 1": 7 erven.

Description of land on which township is to be established: The property is situated on the Remaining Extent of Portion 93 (a portion of Portion 79) of the farm Doornfontein 92 IR.

Locality of the proposed township: The proposed township is situated south of the Benrose on-ramp to the M2 West Motorway; west of Ruven Road South; north of Portion 269 and east of Portion 295 of the farm Doornfontein 92 IR.

Address of applicant: Osborne, Oakenfull & Meekel, P.O. Box 2254, Parklands, 2121.

Telephone No.: (011) 442-9591.

Reference Number: 8387/MI0/dah.

Besware teen of vertoë ten opsigte van die aansoek moet binne 'n tydperk van 28 dae vanaf 14 Oktober 1992 skriftelik en in tweevoud by of tot die Direkteur: Stadsbeplanning by bovermelde adres of by Posbus 30733, Braamfontein, 2017, ingedien of gerig word.

BYLAE

Naam van dorp: **Droste Park-uitbreiding 6.**

Volle naam van aansoeker: Osborne, Oakenfull & Meekel.

Aantal erwe in voorgestelde dorp: "Nywerheid 1": 7 erwe.

Beskrywing van grond waarop dorp gestig staan te word: Die eiendom is geleë op die Restant van Gedeelte 93 ('n gedeelte van Gedeelte 79) van die plaas Doornfontein 92 IR.

Ligging van die voorgestelde dorp: Die voorgestelde dorp is suid van die Benrose-oprit na die M2-Wes Motorweg; wes van Ruvenweg-Suid, noord van Gedeelte 269 en oos van Gedeelte 295 van die plaas Doornfontein 92 IR geleë.

Adres van aansoeker: Osborne, Oakenfull & Meekel, Posbus 2254, Parklands, 2121.

Telefoon No.: (011) 442-9591.

Verwysingsnommer: 8387/MI0/dah.

14–21

NOTICE 2298 OF 1992

BOKSBURG AMENDMENT SCHEME 76

NOTICE OF APPLICATION FOR AMENDMENT OF TOWN-PLANNING SCHEME IN TERMS OF SECTION 56 (1) (b) (i) OF THE TOWN-PLANNING AND TOWNSHIP ORDINANCE, 1986 (ORDINANCE 15 OF 1986)

I, Cornelius Ferdinand Pienaar, being the authorised agent of the owner of a portion of 7 Westwood Agricultural Holdings hereby give notice in terms of section 56 (1) (b) (i) of the Town-planning and Township Ordinance, 1986, that I have applied to the Town Council of Boksburg for the amendment of the Boksburg Town-planning Scheme by the rezoning of the property described above, situated at the corner of Noordrand and Kirschner Roads, from "Agricultural" to "Special" for an animal clinic.

Particulars of the application will lie for inspection during normal office hours at the office of the Town Clerk, Boksburg Civic Centre, for a period of 28 days from 14 October 1992.

Objections to or representation in respect of the application ust be lodged with or made in writing to the Town Clerk at the above address within a period of 28 days from 14 October 1992.

Adres of agent: C. F. Pienaar, for Pine Pienaar Town Planners, P.O. Box 14221, Dersley, 1569. Tel. 816-1292.

KENNISGEWING 2298 VAN 1992

BOKSBURG-WYSIGINGSKEMA 76

KENNISGEWING VAN AANSOEK OM WYSIGING VAN DORPSBEPLANNING INGEVOLGE ARTIKEL 56 (1) (b) (i) VAN DIE ORDONNANSIE OP DORPSBEPLANNING EN DORPE, 1986 (ORDONNANSIE 15 VAN 1986)

Ek, Cornelius Ferdinand Pienaar, synde die gemagtigde agent van die eienaar van 'n gedeelte van Hoewe 7, Westwood-landbouhoewes, gee hiermee ingevolge artikel 56 (1) (b) (i) van die Ordonnansie op Dorpsbeplanning en Dorpe, 1986, kennis dat ek by die Stadsraad van Boksburg aansoek gedoen het vir die wysiging van die Boksburg-dorpsbeplanningskema deur die hersonering van die eiendom hierbo beskryf geleë te hoek van Noordrand en Kirschnerweg, Westwood-landbouhoewes, van "Landbou" tot "Spesiaal" vir 'n diereklinlek.

Besonderhede van die aansoek lê ter insae gedurende gewone kantoorure by die kantoor van die Stadsklerk, Burgersentrum, Boksburg, vir 'n tydperk van 28 dae vanaf 14 Oktober 1992.

Besware teen of vertoë ten opsigte van die aansoeke moet binne 'n tydperk van 28 dae vanaf 14 Oktober 1992 skriftelik by of tot die Stadsklerk by bovermelde adres ingedien of gerig word.

Adres van agent: C. F. Pienaar, namens Pine Pienaar Stadsbeplanners, Posbus 14221, Dersley, 1569. Tel. 816-1292.

14–21

NOTICE 2299 OF 1992

SANDTON AMENDMENT SCHEME 2018

NOTICE OF APPLICATION FOR AMENDMENT OF TOWN-PLANNING SCHEME IN TERMS OF SECTION 56 (1) (b) (i) OF THE TOWN-PLANNING AND TOWNSHIPS ORDINANCE, 1986 (ORDINANCE 15 OF 1986)

I, Leone Seeber, being the authorised agent of the owner of Portion 2 of Erf 37, Sandown Township, hereby give notice in terms of section 56 (1) (b) (i) of the Town-planning and Townships Ordinance, 1986, that I have applied to the Town Council of Sandton for the amendment of the town-planning scheme known as Sandton Town-planning Scheme, 1980, by the rezoning of the properties described above, situated on 102 Katherine Street, Sandown, from "Residential 1" with a density of "one dwelling per 4 000 square metres" to "Residential 2" subject to conditions.

Particulars of the application will lie for inspection during normal office hours in Room 206, B Block, Civic Centre, corner of West Street and Rivonia Road, Sandown, for a period of 28 days from 14 October 1992.

Objections to or representations in respect of the application must be lodged with or made in writing to the Town Clerk at the above address or to the Town Clerk (Attention: Town-planning), P.O. Box 78001, Sandton, 2146, within a period of 28 days from 14 October 1992.

Address of owner: C/o Schneider & Dreyer, P.O. Box 3438, Randburg, 2125.

KENNISGEWING 2299 VAN 1992

SANDTON-WYSIGINGSKEMA 2018

KENNISGEWING VAN AANSOEK OM WYSIGING VAN DORPSBEPLANNINGSKEMA INGEVOLGE ARTIKEL 56 (1) (b) (i) VAN DIE ORDONNANSIE OP DORPSBEPLANNING EN DORPE, 1986 (ORDONNANSIE 15 VAN 1986)

Ek, Leone Seeber, synde die gemagtigde agent van die eienaar van Gedeelte 2 van Erf 37, Sandown-dorp, gee hiermee ingevolge artikel 56 (1) (b) (i) van die Ordonnansie op Dorpsbeplanning en Dorpe, 1986, kennis dat ek by die Stadsraad van Sandton aansoek gedoen het om die wysiging van die dorpsbeplanningskema bekend as die Sandton-dorpsbeplanningskema, 1980, deur die hersonering van die eiendomme hierbo beskryf geleë te Katherinestraat 102, Sandown, van "Residensieel 1" met digtheid van "een woonhuis per 4 000 vierkante meter" na "Residensieel 2" onderworpe aan voorwaardes.

Besonderhede van die aansoek lê ter insae gedurende gewone kantoorure by Kamer 206, B-blok, Stadsraad van Sandton, hoek van Weststraat en Rivoniaweg, Sandown, vir 'n tydperk van 28 dae vanaf 14 Oktober 1992.

Besware teen of vertoë ten opsigte van die aansoek moet binne 'n tydperk van 28 dae vanaf 14 Oktober 1992 skriftelik by die bovermelde adres of tot die Stadsklerk (Aandag: Stadsbeplanning), Posbus 78001, Sandton, 2146, ingedien of gerig word.

Adres van eienaar: P/a Schneider & Dreyer, Posbus 3438, Randburg, 2125.

14–21

NOTICE 2300 OF 1992

EDENVALE AMENDMENT SCHEME 273

I, Pieter Venter, being the authorised agent of the owner of Portion 1 of Erf 674, Marais Steyn Park, Edenvale, hereby give notice in terms of section 56 (1) (b) (i) of the Town-planning and Townships Ordinance, 1986, that I have applied to the City Council of Edenvale for the amendment of the town-planning scheme known as Edenvale Town-planning Scheme, 1980, by the rezoning of the property described above, situated on the corner of Bloekom and Seringa Streets, Edenvale, from "Special" for religious purposes and purposes incidental thereto to "Residential 2".

Particulars of the application will lie for inspection during normal office hours at the office of the Town Clerk, Room 316, Civic Centre, Van Riebeeck Avenue, Edenvale, for the period of 28 days from 14 October 1992.

Objections to or representations in respect of the application must be lodged with or made in writing to the Town Clerk at the above address or at P.O. Box 25, Edenvale, 1610, within a period of 28 days from 14 October 1992.

Address of agent: Terraplan Associates, P.O. Box 1903, Kempton Park, 1620.

KENNISGEWING 2300 VAN 1992

EDENVALE-WYSIGINGSKEMA 273

Ek, Pieter Venter, synde die gemagtigde agent van die eienaar van Gedeelte 1 van Erf 674, Marais Steyn Park, Edenvale, gee hiermee ingevolge artikel 56 (1) (b) (i) van die Ordonnansie op Dorpsbeplanning en Dorpe, 1986, kennis dat ek by die Stadsraad van Edenvale aansoek gedoen het om die wysiging van die dorpsbeplanningskema bekend as Edenvale-dorpsbeplanningskema, 1980, deur die hersonering van die eiendom hierbo beskryf, geleë op die hoek van Bloekom- en Seringastraat, Edenvale, vanaf "Spesiaal" vir godsdiensdoeleindes en doeleindes in verband daarmee na "Residensieel 2".

Besonderhede van die aansoek lê ter insae gedurende gewone kantoorure by die kantoor van die Stadsklerk, Kamer 316, Burgersentrum, Van Riebeecklaan, Edenvale, vir 'n tydperk van 28 dae vanaf 14 Oktober 1992.

Besware teen of vertoë ten opsigte van die aansoek moet binne 'n tydperk van 28 dae vanaf 14 Oktober 1992 skriftelik by of tot die Stadsklerk by bovermelde adres of by Posbus 25, Edenvale, 1610, ingedien of gerig word.

Adres van agent: Terraplan Medewerkers, Posbus 1903, Kempton Park, 1620.

14–21

NOTICE 2301 OF 1992

JOHANNESBURG AMENDMENT SCHEME

SCHEDULE 8

[Regulation 11 (2)]

NOTICE OF APPLICATION FOR AMENDMENT OF TOWN-PLANNING SCHEME IN TERMS OF SECTION 56 (1) (b) (i) OF THE TOWN-PLANNING AND TOWNSHIPS ORDINANCE, 1986 (ORDINANCE 15 OF 1986)

We, Van der Schyff, Baylis, Gericke & Druce, being the authorised agents of the owner of Erven 569 and 570, Selby Extension 24, hereby give notice in terms of section 56 (1) (b) (i) of the Town-planning and Townships Ordinance, 1986, that we have applied to the City Council of Johannesburg for the amendment of the town-planning scheme known as Johannesburg Town-planning Scheme, 1979, for the rezoning of the property described above, situated on the corner of Main Reef Road and Hanover Street South from Commercial 2 to Industrial 1.

Particulars of the application will lie for inspection during normal office hours at the office of the Director of Planning, Room 706, Civic Centre, Braamfontein, for a period of 28 days from 14 October 1992 (the date of first publication of this notice).

Objections to or representations in respect of the application must be lodged with or made in writing to the Director of Planning at the above address or at P.O. Box 30733, Braamfontein, 2017, within a period of 28 days from 14 October 1992.

Address of agent: C/o Van der Schyff, Baylis, Gericke & Druce, P.O. Box 1914, Rivonia, 2128.

KENNISGEWING 2301 VAN 1992

JOHANNESBURG-WYSIGINGSKEMA

BYLAE 8

[Regulasie 11 (2)]

KENNISGEWING VAN AANSOEK OM WYSIGING VAN DORPSBEPLANNINGSKEMA INGEVOLGE ARTIKEL 56 (1) (b) (i) VAN DIE ORDONNANSIE OP DORPSBEPLANNING EN DORPE, 1986 (ORDONNANSIE 15 VAN 1986)

Ons, Van der Schyff, Baylis, Gericke & Druce, die gemagtigde agente van die eienaar van Erwe 569 en 570, Selby-uitbreiding 24, gee hiermee ingevolge artikel 56 (1) (b) (i) van die Ordonnansie op Dorpsbeplanning en Dorpe, 1986, kennis dat ons by die Grootstadsraad van Johannesburg aansoek gedoen het om die wysiging van die dorpsbeplanningskema bekend as Johannesburg-dorpsbeplanningskema, 1979, deur die hersonering van die eiendom hierbo beskryf, geleë op die hoek van Main Reefweg en Haoverstraat-Suid vanaf Kommersieel 2 na Nywerheid 1.

Besonderhede van die aansoek lê ter insae gedurende gewone kantoorure by die kantoor van die Direkteur van Beplanning, Kamer 706, Burgersentrum, Johannesburg, vir 'n tydperk van 28 dae vanaf 14 Oktober 1992 (die datum van eerste publikasie van hierdie kennisgewing).

Besware teen of vertoë ten opsigte van die aansoek moet binne 'n tydperk van 28 dae vanaf 14 Oktober 1992, skriftelik by of tot die Direkteur van Beplanning by bovermelde adres of by Posbus 30733, Braamfontein, 2017, ingedien of gerig word.

Adres van eienaar: C/o Van der Schyff, Baylis, Gericke & Druce, Posbus 1914, Rivonia, 2128.

14–21

NOTICE 2302 OF 1992

VEREENIGING AMENDMENT SCHEME 1/490

SCHEDULE 8

[Regulation 11 (2)]

NOTICE OF APPLICATION FOR AMENDMENT OF TOWN-PLANNING SCHEME IN TERMS OF SECTION 56 (1) (b) (i) OF THE TOWN-PLANNING AND TOWNSHIPS ORDINANCE, 1986 (ORDINANCE 15 OF 1986)

We, Van der Schyff, Baylis, Gericke & Druce, being the authorised agents of the owner of a part of Portion 47 (a portion of Portion 2), Vlakfontein 546 IQ, hereby give notice in terms of section 56 (1) (b) (i) of the Town-planning and Townships Ordinance, 1986, that we have applied to the Town Council of Vereeniging for the amendment of the town-planning scheme known as Vereeniging Town-planning Scheme 1/1956 for the rezoning of the property described above, being situated adjacent to Provincial Road P1/1 to the north of Dadaville from Agricultural to Public garage.

KENNISGEWING 2302 VAN 1992

VEREENIGING-WYSIGINGSKEMA 1/490

BYLAE 8

[Regulasie 11 (2)]

KENNISGEWING VAN AANSOEK OM WYSIGING VAN DORPSBEPLANNINGSKEMA INGEVOLGE ARTIKEL 56 (1) (b) (i) VAN DIE ORDONNANSIE OP DORPSBEPLANNING EN DORPE, 1986 (ORDONNANSIE 15 VAN 1986)

Ons, Van der Schyff, Baylis, Gericke & Druce, die gemagtigde agente van die eienaar van 'n deel van Gedeelte 47 ('n gedeelte van Gedeelte 2), Vlakfontein 546 IQ, gee hiermee ingevolge artikel 56 (1) (b) (i) van die Ordonnansie op Dorpsbeplanning en Dorpe, 1986, kennis dat ons by die Stadsraad van Vereeniging aansoek gedoen het om die wysiging van die dorpsbeplanningskema bekend as Vereeniging-dorpsbeplanningskema 1/1956 deur die hersonering van die eiendom hierbo beskryf, geleë aanliggend tot Provinsiale Pad P1/1 ten noorde van Dadaville vanaf Landbou na Openbare garage.

Particulars of the application will lie for inspection during normal office hours at the office of the Town Clerk, Room 3, Town Council of Vereeniging, Beaconsfield Road, Vereeniging, for a period of 28 days from 14 October 1992 (the date of first publication of this notice).

Objections to or representations in respect of the application must be lodged with or made in writing to the Town Clerk at the above address or at P.O. Box 35, Vereeniging, 1930, within a period of 28 days from 14 October 1992.

Address of owner: C/o Van der Schyff, Baylis, Gericke & Druce, P.O. Box 1914, Rivonia, 2128.

Besonderhede van die aansoek lê ter insae gedurende gewone kantoorure by die kantoor van die Stadsklerk, Kamer 3, Vereeniging Stadsraadkantore, Beaconsfieldlaan, Vereeniging, vir 'n tydperk van 28 dae vanaf 14 Oktober 1992 (die datum van eerste publikasie van hierdie kennisgewing).

Besware teen of vertoë ten opsigte van die aansoek moet binne 'n tydperk van 28 dae vanaf 14 Oktober 1992 skriftelik by of tot die Stadsklerk by bovermelde adres of by Posbus 35, Vereeniging, 1930, ingedien of gerig word.

Adres van eienaar: P/a Van der Schyff, Baylis, Gericke & Druce, Posbus 1914, Rivonia, 2128.

14–21

NOTICE 2303 OF 1992

AMENDMENT SCHEME

NOTICE OF APPLICATION FOR AMENDMENT OF TOWN-PLANNING SCHEME IN TERMS OF SECTION 56 (1) (b) (i) OF THE TOWN-PLANNING AND TOWNSHIPS ORDINANCE, 1986 (ORDINANCE 15 OF 1986)

I, David Martin van Aardt of Van Wyk & Van Aardt, being the authorised agent of the owner of Erven 1000 up to and including 1002, Lenasia South Extension 1, hereby give notice in terms of section 56 (1) (b) (i) of the Town-planning and Townships Ordinance, 1986, that I have applied to the Local Government Affairs Council for the amendment of the town-planning scheme known as the Southern Johannesburg Region Town-planning Scheme, by the rezoning of the property described above, situated north of and adjacent to the T junction of Lancaster Road with Sheffield Road from "Special Residential" and "Special" to "Special" for public garage and cafe.

Particulars of the application will lie for inspection during normal office hours at the office of the Town Secretary, 320 Bosman Street, Phillips Building, Pretoria, 0002, for the period of 28 days from 14 October 1992.

Objections to or representations in respect of the application must be lodged with or made in writing to the Town Clerk at the above address or at P.O. Box 1341, Pretoria, 0001, within a period of 28 days from 14 October 1992.

Address of agent: Van Wyk & Van Aardt, P.O. Box 4731, Pretoria, 0001; 729 Frederika Street, Rietfontein, 0084.

KENNISGEWING 2303 VAN 1992

WYSIGINGSKEMA

KENNISGEWING VAN AANSOEK OM WYSIGING VAN DORPSBEPLANNINGSKEMA INGEVOLGE ARTIKEL 56 (1) (b) (i) VAN DIE ORDONNANSIE OP DORPSBEPLANNING EN DORPE, 1986 (ORDONNANSIE 15 VAN 1986)

Ek, David Martin van Aardt van Van Wyk & Van Aardt, synde die gemagtigde agent van die eienaars van Erwe 1000 tot en met 1002 Lenasia-Suid-uitbreiding 1, gee hiermee ingevolge artikel 56 (1) (b) (i) van die Ordonnansie op Dorpsbeplanning en Dorpe, 1986, kennis dat ek by die Raad op Plaaslike Bestuursaangeleenthede aansoek gedoen het om die wysiging van die dorpsbeplanningskema bekend as Suidelike Johannesburgstreek-dorpsbeplanningskema, deur die hersonering van die eiendom hierbo beskryf, geleë ten noorde van en aangrensend aan die T-aansluiting van Lancasterweg met Sheffieldweg vanaf "Spesiale Woon" en "Spesiaal" tot "Spesiaal" vir openbare garage en kafee.

Besonderhede van die aansoek lê ter insae gedurende gewone kantoorure by die kantoor van die Stadsekretaris, Bosmanstraat 320, Phillips-gebou, Pretoria, 0002, vir 'n tydperk van 28 dae vanaf 14 Oktober 1992.

Besware teen of vertoë ten opsigte van die aansoek moet binne 'n tydperk van 28 dae vanaf 14 Oktober 1992 skriftelik by of tot die Stadsekretaris by bovermelde adres of by Posbus 1341, Pretoria, 0001, ingedien of gerig word.

Adres van gemagtigde agent: Van Wyk & Van Aardt, Posbus 4731, Pretoria, 0001; Frederikastraat 729, Rietfontein, 0084.

14–21

NOTICE 2304 OF 1992

AMENDMENT SCHEME

NOTICE OF APPLICATION FOR AMENDMENT OF TOWN-PLANNING SCHEME IN TERMS OF SECTION 56 (1) (b) (i) OF THE TOWN-PLANNING AND TOWNSHIPS ORDINANCE, 1986 (ORDINANCE 15 OF 1986)

I, David Martin van Aardt of Van Wyk & Van Aardt, being the authorised agent of the owner of Erven 1910 and 1921, Lenasia South, hereby give notice in terms

KENNISGEWING 2304 VAN 1992

WYSIGINGSKEMA

KENNISGEWING VAN AANSOEK OM WYSIGING VAN DORPSBEPLANNINGSKEMA INGEVOLGE ARTIKEL 56 (1) (b) (i) VAN DIE ORDONNANSIE OP DORPSBEPLANNING EN DORPE, 1986 (ORDONNANSIE 15 VAN 1986)

Ek, David Martin van Aardt van Van Wyk & Van Aardt, synde die gemagtigde agent van die eienaars van Erwe 1910 en 1921, Lenasia-Suid, gee hiermee

of section 56 (1) (b) (i) of the Town-planning and Townships Ordinance, 1986, that I have applied to the Local Government Affairs Council for the amendment of the town-planning scheme known as the Southern Johannesburg Region Town-planning Scheme, by the rezoning of the property described above, situated south and west and adjacent to Oak Road and east of Petrea Street in Lenasia South from "Special Residential" to "Special" for medical consulting rooms, professional suites, chemist, gymnasium and place of amusement.

Particulars of the application will lie for inspection during normal office hours at the office of the Town Secretary, 320 Bosman Street, Phillips Building, Pretoria, 0002, for the period of 28 days from 14 October 1992.

Objections to or representations in respect of the application must be lodged with or made in writing to the Town Clerk at the above address or at P.O. Box 1341, Pretoria, 0001, within a period of 28 days from 14 October 1992.

Address of agent: Van Wyk & Van Aardt, P.O. Box 4731, Pretoria, 0001; 729 Frederika Street, Rietfontein, 0084.

ingevolge artikel 56 (1) (b) (i) van die Ordonnansie op Dorpsbeplanning en Dorpe, 1986, kennis dat ek by die Raad op Plaaslike Bestuursaangeleenthede aansoek gedoen het om die wysiging van die dorpsbeplanningskema bekend as Suidelike Johannesburgstreek deur die hersonering van die eiendom hierbo beskryf, geleë ten suide en weste en aangrensend aan Oakweg en oos van Petreastraat in Lenasia-Suid vanaf "Spesiale Woon" tot "Spesiaal" vir mediese spreekkamers, professionele suites, apteek, gimnasium en vermaaklikheidsplek.

Besonderhede van die aansoek lê ter insae gedurende gewone kantoorure by die kantoor van die Stadsekretaris, Bosmanstraat 320, Phillips-gebou, Pretoria, 0002, vir 'n tydperk van 28 dae vanaf 14 Oktober 1992.

Besware teen of vertoë ten opsigte van die aansoek moet binne 'n tydperk van 28 dae vanaf 14 Oktober 1992 skriftelik by of tot die Stadsekretaris by bovermelde adres of by Posbus 1341, Pretoria, 0001, ingedien of gerig word.

Adres van gemagtigde agent: Van Wyk & Van Aardt, Posbus 4731, Pretoria, 0001; Frederikastraat 729, Rietfontein, 0084.

14–21

NOTICE 2305 OF 1992

AMENDMENT SCHEME 26

NOTICE OF APPLICATION FOR AMENDMENT OF TOWN-PLANNING SCHEME IN TERMS OF SECTION 45 (1) (c) (i) OF THE TOWN-PLANNING AND TOWNSHIPS ORDINANCE, 1986 (ORDINANCE 15 OF 1986)

I, Jacobus Andries Velthuysen being the owner of Erf 838, Naboomspruit, hereby give notice in terms of section 45 (1) (c) (i) of the Town-planning and Townships Ordinance, 1986, that I have applied to the City Council for the amendment of the town-planning scheme known as Scheme 26 by the rezoning of the property described above, situated at 116 Hans van Rensburg Street, Naboomspruit, from Residential 1 to Business 1.

Particulars of the application will lie for inspection during normal office hours at the office of the Town Clerk, Room 1, City Centre, for the period of 28 days from 14 October 1992.

Objections to or representations in respect of the application must be lodged with or made in writing to the Town Clerk at the above address or at P.O. Box 421, Naboomspruit, 0560, within a period of 28 days from 14 October 1992.

Address of agent: J. A. Velthuysen, P.O. Box 421, Naboomspruit, 0560.

(Notice No. 24/1992)

KENNISGEWING 2305 VAN 1992

WYSIGINGSKEMA 26

KENNISGEWING VAN AANSOEK OM WYSIGING VAN DORPSBEPLANNINGSKEMA INGEVOLGE ARTIKEL 45 (1) (c) (i) VAN DIE ORDONNANSIE OP DORPSBEPLANNING EN DORPE, 1986 (ORDONNANSIE 15 VAN 1986)

Ek, Jacobus Andries Velthuysen, synde die eienaar van Erf 838, Naboomspruit, gee hiermee ingevolge artikel 45 (1) (c) (i) van die Ordonnansie op Dorpsbeplanning en Dorpe, 1986, kennis dat ek by die Stadsraad aansoek gedoen het om die wysiging van die dorpsbeplanningskema bekend as Wysigingskema 26 deur die hersonering van die eiendom hierbo beskryf geleë te Hans van Rensburgstraat 116, Naboomspruit van Residensieel 1 tot Besigheid 1.

Besonderhede van die aansoek lê ter insae gedurende gewone kantoorure by die kantoor van die Stadsklerk, Kamer 1, Burgersentrum, Naboomspruit, vir 'n tydperk van 28 dae vanaf 14 Oktober 1992.

Besware teen of vertoë ten opsigte van die aansoek moet binne 'n tydperk van 28 dae vanaf 14 Oktober 1992, skriftelik by of tot die Stadsklerk by bovermelde adres of by Posbus 421, Naboomspruit, 0560, ingedien of gerig word.

Adres van eienaar: J. A. Velthuysen, Posbus 421, Naboomspruit, 0560.

(Kennisgewing No. 24/1992)

14–21

NOTICE 2306 OF 1992

JOHANNESBURG AMENDMENT SCHEME

SCHEDULE 8

[Regulation 11 (2)]

NOTICE OF APPLICATION FOR AMENDMENT OF TOWN-PLANNING SCHEME IN TERMS OF SECTION 56 (1) (b) (i) OF THE TOWN-PLANNING AND TOWNSHIPS ORDINANCE, 1986 (ORDINANCE 15 OF 1986)

I, André van Nieuwenhuizen, being the authorised agent of the owner of Portion 4 of Erf 6876, Lenasia Extension 6, hereby give notice in terms of section 56 (1) (b) (i) of the Town-planning and Townships Ordinance, 1986, that I have applied to the City Council of Johannesburg for the amendment of the town-planning scheme, known as Johannesburg Town-planning Scheme, 1980, by the rezoning of the property described above, situated at Jacaranda Avenue, east of Lenasia Drive, Lenasia Extension 6, Industrial 3; Height Zone 8 to Industrial 3; Height Zone 0.

Particulars of the application will lie for inspection during normal office hours at the office of the Town Secretary, Second Floor, Council Chamber Wing, Civic Centre, Braamfontein, for the period of 28 days from 14 October 1992 (the date of first publication of the notice).

Objections to or representations in respect of the application must be lodged with or made in writing to the Town Clerk at the above address or at P.O. Box 1049, Johannesburg, 2000, within a period of 28 days from 14 October 1992.

Address of owner: Van Zyl, Attwell & De Kock Inc., P.O. Box 4112, Germiston South, 1411. Tel. No. (011) 873-1104/5. Ref. No. 161685.

KENNISGEWING 2306 VAN 1992

JOHANNESBURG-WYSIGINGSKEMA

BYLAE 8

[Regulasie 11 (2)]

KENNISGEWING VAN AANSOEK OM WYSIGING VAN DORPSBEPLANNINGSKEMA INGEVOLGE ARTIKEL 56 (1) (b) (i) VAN DIE ORDONNANSIE OP DORPSBEPLANNING EN DORPE, 1986 (ORDONNANSIE 15 VAN 1986)

Ek, André van Nieuwenhuizen, synde die gemagtigde agent van die eienaar van Gedeelte 4 van Erf 6876, Lenasia-uitbreiding 6, gee hiermee ingevolge artikel 56 (1) (b) (i) van die Ordonnansie op Dorpsbeplanning en Dorpe, 1986, kennis dat ek by die Stadsraad van Johannesburg aansoek gedoen het om die wysiging van die dorpsbeplanningskema bekend as Johannesburg-dorpsbeplanningskema, 1980, deur die hersonering van die eiendom hierbo beskryf, geleë te Jacarandalaan, oos van Lenasialaan, Lenasia-uitbreiding 6, van Nywerheid 3; Hoogtesone 8 na Nywerheid 3; Hoogtesone 0.

Besonderhede van die aansoek lê ter insae gedurende gewone kantoorure by die kantoor van die Stadsekretaris, Tweede Verdieping, Raadsaal, Burgersentrum, Braamfontein, vir die tydperk van 28 dae vanaf 14 Oktober 1992 (die datum van eerste publikasie van hierdie kennisgewing).

Besware teen of vertoë ten opsigte van die aansoek moet binne 'n tydperk van 28 dae vanaf 14 Oktober 1992 skriftelik by of tot die Stadsklerk by bovermelde adres of by Posbus 1049, Johannesburg, 2000, ingedien of gerig word.

Adres van eienaar: Van Zyl, Attwell & De Kock, Posbus 4112, Germiston-Suid, 1411. Tel. No. (011) 873-1104/5. Verw. No. 161685.

14–21

NOTICE 2311 OF 1992

PIETERSBURG AMENDMENT SCHEME 281

I, Petrus Johannes Steenkamp, being the authorised agent of the owner of Erven 1/318, 3/318 and the remainder of Erf 318, Pietersburg, hereby give notice in terms of section 56 (1) (b) (i) of the Town-planning and Townships Ordinance, 1986 (Ordinance 15 of 1986), that I have applied to the City Council of Pietersburg for the amendment of the town-planning scheme in operation known as Pietersburg Town-planning Scheme, 1981, by the rezoning of the properties described above, situated on Devenish and Dahl Streets, from "Special Residential" with a density of one dwelling per 700 m^2 to "Special" for a public garage and a cafe with take away food.

Particulars of the application will lie for inspection during normal office hours at the office of the City Secretary, City Council of Pietersburg, P.O. Box 111, Pietersburg, 0700, for the period of 28 days from 14 October 1992.

KENNISGEWING 2311 VAN 1992

PIETERSBURG-WYSIGINGSKEMA 281

Ek, Petrus Johannes Steenkamp, synde die gemagtigde agent van die eienaar van Erwe 1/318, 3/318 en die restant van Erf 318, Pietersburg, gee hiermee ingevolge artikel 56 (1) (b) (i) van die Ordonnansie op Dorpsbeplanning en Dorpe, 1986 (Ordonnansie 15 van 1986), kennis dat ek by die Stadsraad van Pietersburg aansoek gedoen het om die wysiging van die dorpsbeplanningskema in werking bekend as Pietersburg-dorpsaanlegskema, 1981, deur die hersonering van die eiendomme hierbo beskryf, geleë aan Devenish- en Dahlstraat, van "Spesiaal Woon" met 'n digtheid van een woonhuis per 700 m^2 tot "Spesiaal" vir 'n openbare garage en 'n kafee met wegneemetes.

Besonderhede van die aansoek lê ter insae gedurende gewone kantoorure by die kantoor van die Stadsekretaris, Stadsraad van Pietersburg, Posbus 111, Pietersburg, 0700, vir 'n tydperk van 28 dae vanaf 14 Oktober 1992.

Objections to or representations in respect of the application must be lodged with or made in writing to the City Secretary at the above address or at P.O. Box 4136, Pretoria, 0001, within a period of 28 days from 14 October 1992.

Address of owner: Dr A. Meyer, 507 Medforum Building, Schoeman Street, Pretoria, 0002. Tel. No. 322-1566.

NOTICE 2312 OF 1992

JOHANNESBURG AMENDMENT SCHEME 4037

NOTICE OF APPLICATION FOR AMENDMENT OF THE TOWN-PLANNING SCHEME IN TERMS OF SECTION 56 (1) (b) (i) OF THE TOWN-PLANNING AND TOWNSHIPS ORDINANCE, 1986 (ORDINANCE 15 OF 1986)

I, Russell Pierre Attwell, being the authorised agent of the owner of Erf 3, Alan Manor Township, hereby give notice in terms of section 56 (1) (b) (i) of the Town-planning and Townships Ordinance, 1986, that I have applied to the City Council of Johannesburg for the amendment of the town-planning scheme, known as the Johannesburg Town-planning Scheme, 1979, by the rezoning of the property described above, situated at 7–11 Caro Avenue, Alan Manor Township, from "Residential 1" with a density of one dwelling per 1 000 m² to "Residential 3" with a coverage of 40% and a floor area ratio of 0,4, in order to permit the erection of townhouses/group housing on the site.

Particulars of the application will lie for inspection during normal office hours at the office of the Director: Planning, Room 760, Seventh Floor, Civic Centre, Braamfontein, for a period of 28 days from 14 October 1992.

Objections to or representations in respect of the application must be lodged with or made in writing to the Director: Planning, at the above address or at P.O. Box 30733, Braamfontein, 2017, within a period of 28 days from 14 October 1992.

Address of agent: Attwell & Associates, P.O. Box 490, Pinegowrie, 2123.

NOTICE 2313 OF 1992

PRETORIA AMENDMENT SCHEME

I, A. P. Benadé, being the authorised agent of Portion 2 of Erf 19, East Lynne, hereby give notice in terms of section 56 (1) (b) (i) of the Town-planning and Townships Ordinance, 1986 (Ordinance 15 of 1986), that I have applied to the City Council of Pretoria for the amendment of the town-planning scheme in operation known as Pretoria Town-planning Scheme, 1974 by the rezoning of the property described above, situated at Bosloerie Street, East Lynne, from General Business and Builder's Yard to General Business and Special for parking purposes.

Besware teen of vertoë ten opsigte van die aansoek moet binne 'n tydperk van 28 dae vanaf 14 Oktober 1992 skriftelik by of tot die Stadsekretaris by bovermelde adres of by Posbus 4136, Pretoria, 0001, ingedien of gerig word.

Adres van eienaar: Dr. A. Meyer, Medforum 507, Schoemanstraat, Pretoria, 0001. Tel. No. 322-1566.

14–21

KENNISGEWING 2312 VAN 1992

JOHANNESBURG-WYSIGINGSKEMA 4037

KENNISGEWING VAN AANSOEK OM WYSIGING VAN DORPSBEPLANNINGSKEMA INGEVOLGE ARTIKEL 56 (1) (b) (i) VAN DIE ORDONNANSIE OP DORPSBEPLANNING EN DORPE, 1986 (ORDONNANSIE 15 VAN 1986)

Ek, Russell Pierre Attwell, synde die gemagtigde agent van die eienaar van Erf 3, Alan Manor-dorpsgebied, gee hiermee ingevolge artikel 56 (1) (b) (i) van die Ordonnansie op Dorpsbeplanning en Dorpe, 1986, kennis dat ek by die Stadsraad van Johannesburg aansoek gedoen het om die wysiging van die dorpsbeplanningskema bekend as Johannesburg-dorpsbeplanningskema, 1979, deur die hersonering van die eiendom hierbo beskryf, geleë te Carolaan 7–11, Alan Manor-dorpsgebied, vanaf "Residensieel 1" met 'n dightheid van een woonhuis per 1 000 m² na "Residensieel 3" met 'n digtheid van 40% en 'n vloeroppervlakteverhouding van 0,4, ten einde die oprigting van dorpshuise/groepsbehuising op die erf toe te laat.

Besonderhede van die aansoek lê ter insae gedurende gewone kantoorure by die kantoor van die Direkteur: Beplanning, Stadsraad van Johannesburg, Kamer 760, Sewende Verdieping, Burgersentrum, Braamfontein, vir 'n tydperk van 28 dae vanaf 14 Oktober 1992.

Besware teen of vertoë ten opsigte van die aansoek moet binne 'n tydperk van 28 dae vanaf 14 Oktober 1992, skriftelik by of tot die Direkteur: Beplanning by bovermelde adres of by Posbus 30733, Braamfontein, 2017, ingedien of gerig word.

Adres van agent: Attwell & Associates, Posbus 490, Pinegowrie, 2123.

14–21

KENNISGEWING 2313 VAN 1992

PRETORIA-WYSIGINGSKEMA

Ek, A. P. Benadé, synde die gemagtigde agent van die eienaar van Gedeelte 2 van Erf 19, East Lynne, gee hiermee ingevolge artikel 56 (1) (b) (i) van die Ordonnansie op Dorpsbeplanning en Dorpe, 1986 (Ordonnansie 15 van 1986), kennis dat ek by die Stadsraad van Pretoria aansoek gedoen het om die wysiging van Pretoria-dorpsbeplanningskema, 1974, deur die hersonering van die eiendom hierbo beskryf, geleë te Bosloeriestraat, East Lynne, van Algemene Besigheid en Bouerswerf tot Algemene Besigheid en Spesiaal vir parkeringsdoeleindes.

Particulars of the application will lie for inspection during normal office hours at the office of the Director: City Planning, Division Development Control, Application Section, Room 6002, West Block, Munitoria, Van der Walt Street, Pretoria, for a period of 28 days from 14 October 1992 (the date of first publication of this notice).

Objections to or representations in respect of the application must be lodged with or made in writing to the Director at the above address or P.O. Box 3242, Pretoria, 0001, within a period of 28 days from 14 Oktober 1992.

Address of authorised agent: Van Zyl & Benadé, P.O. Box 32709, Glenstantia, 0010.

NOTICE 2316 OF 1992

We, Infraplan, being the authorised agent of the owner of Portion 128 of the farm Rietfontein 2 IR, hereby give notice in terms of regulation 42 of the Town-planning and Townships Ordinance, 1986, that we have applied to the Department of Local Government, Housing and Works for the consent of the Administrator to use the property described above, situated in Wroxham Street for Private Open Space, Tea Room and such other purposes which may be permitted with the special consent of the local authority.

Particulars of the application will lie for inspection during normal office hours in Room 206, B Block, Civic Centre, corner of West Street and Rivonia Road, Sandown, and at the office of the Head of Department: Department of Local Government, Housing and Works, Sixth Floor, City Forum, corner of Schubart and Vermeulen Streets, Pretoria, for a period of 28 days from 14 October 1992.

Objections to or representations in respect of the application must be lodged in writing to the Head of Department: Department of Local Government, Housing and Works, Private Bag X340, Pretoria, 0001, or to the Town Clerk (Attention: Town-planning) Town Council of Sandton, P.O. Box 78001, Sandton, 2146, within a period of 28 days from 14 October 1992.

Address of agent: Infraplan, P.O. Box 1847, Parklands, 2121. Tel: (011) 726-6060/1.

NOTICE 2317 OF 1992

SOUTHERN JOHANNESBURG REGION TOWN-PLANNING SCHEME, 1962

NOTICE OF APPLICATION FOR AMENDMENT OF TOWN-PLANNING SCHEME IN TERMS OF SECTION 45 (1) (c) (i) OF THE TOWN-PLANNING AND TOWNSHIPS ORDINANCE, 1986 (ORDINANCE 15 OF 1986)

I, Ivan Moodley, being the authorised agent of the owner of Erven 2740 and 2741, Lenasia South Extension 2 Township, hereby give notice in terms of section

Besonderhede van die aansoek lê ter insae gedurende gewone kantoorure by die kantoor van die Direkteur: Stedelike Beplanning, Afdeling Ontwikkelingsbeheer, Aansoekadministrasie, Kamer 6002, Wesblok, Munitoria, Van der Waltstraat, Pretoria, vir 'n tydperk van 28 dae vanaf 14 Oktober 1992 (die datum van die eerste publikasie van hierdie kennisgewing).

Besware teen of vertoë ten opsigte van die aansoek moet binne 'n tydperk van 28 dae vanaf 14 Oktober 1992 skriftelik by of tot die Direkteur by bovermelde adres of by Posbus 3242, Pretoria, 0001, ingedien of gerig word.

Adres van gemagtigde agent: Van Zyl & Benadé, Posbus 32709, Glenstantia, 0010.

14–21

KENNISGEWING 2316 VAN 1992

Ons, Infraplan, synde die gemagtigde agent van die eienaar van Gedeelte 128 van die plaas Rietfontein 2 IR, gee hiermee ingevolge regulasie 42 van die Ordonnansie op Dorpsbeplanning en Dorpe, 1986 (Ordonnansie 15 van 1986), kennis dat ons by die Departement van Plaaslike Bestuur, Behuising en Werke aansoek gedoen het om die toestemming van die Administrateur om die eiendom hierbo beskryf, geleë te Wroxhamstraat te gebruik vir Privaat Oopruimte, Teekamer en sodanige ander gebruike wat met die spesiale toestemming van die plaaslike bestuur verkry mag word.

Besonderhede van die aansoek lê ter insae gedurende gewone kantoorure by Kamer 206, B-blok, Stadsraad van Sandton, hoek van Weststraat en Rivoniaweg, Sandown, en in die kantoor van die Departementshoof: Departement van Plaaslike Bestuur, Behuising en Werke, Sesde Verdieping, City Forum, hoek van Schubart- en Vermeulenstraat, Pretoria, vir 'n tydperk van 28 dae vanaf 14 Oktober 1992.

Besware teen of vertoë ten opsigte van die aansoek moet binne 'n tydperk van 28 dae vanaf 14 Oktober 1992 skriftelik by die Departementshoof: Departement van Plaaslike Bestuur, Behuising en Werke, Privaatsak X340, Pretoria, 0001, of tot die Stadsklerk (Aandag: Dorpsbeplanning), Stadsraad van Sandton, Posbus 78001, Sandton, 2146, ingedien of gerig word.

Adres van agent: Infraplan, Posbus 1847, Parklands, 2121. Tel: (011) 726-6060/1.

14–21

KENNISGEWING 2317 VAN 1992

DORPSBEPLANNINGSKEMA VAN 1962 VIR DIE SUIDELIKE GEBIED VAN JOHANNESBURG

KENNISGEWING VAN AANSOEK VIR DIE WYSIGING VAN DORPSBEPLANNINGSKEMA INGEVOLGE ARTIKEL 45 (1) (c) (i) VAN DIE ORDONNANSIE OP DORPSBEPLANNING EN DORPE, 1986 (ORDONNANSIE 15 VAN 1986)

Ek, Ivan Moodley, synde die gemagtigde agent van die eienaar van Erwe 2740 en 2741, Lenasia-Suid-uitbreiding 2-dorpsgebied, gee hiermee kennis ingevolge

45 (1) (c) (i) of the Town-planning and Townships Ordinance, 1986, that I have applied to the Local Government Affairs Council for the amendment of the town-planning scheme, known as Southern Johannesburg Region Town-planning Scheme, 1962, as amended, by the rezoning of the properties described above, situated at the corner of Bedford and Starling Streets, and corner of Starling Street and Flamingo Crescent in Lenasia South Extension 2, from Special Residential to "Special" for office purposes including a pharmacy, doctors consulting rooms as well as retail and fast food outlets.

Particulars of the application will lie for inspection during normal office hours at the office of the Chief Executive Officer, Room 708, Seventh Floor, H. B. Phillips Building, 320 Bosman Street, Pretoria, for a period of 28 days from 14 October 1992.

Objections to or representations in respect of the application must be lodged with or made in writing to the Chief Executive Officer, P.O. Box 1341, Pretoria, 0001, within a period of 28 days from 14 October 1992.

Address of owner: I. S. Moodley & Associates, Fifth Floor, Union Castle Building, 36 Loveday Street, Johannesburg. Tel. 836-8736/7.

NOTICE 2318 OF 1992

JOHANNESBURG AMENDMENT SCHEME 3964

SCHEDULE 8

[Regulation 11 (2)]

NOTICE OF APPLICATION FOR AMENDMENT OF TOWN-PLANNING SCHEME IN TERMS OF SECTION 56 (1) (b) (i) OF THE TOWN-PLANNING AND TOWNSHIPS ORDINANCE, 1986 (ORDINANCE 15 OF 1986)

This notice supercedes all previous notices published with regard to the undermentioned property.

We, Rosmarin & Associates, being the authorised agent of the owner of Erf 1493, Houghton Estate, hereby give notice in terms of section 56 (1) (b) (i) of the Town-planning and Township Ordinance, 1986, that we have applied to the City Council of Johannesburg for the amendment of the town-planning scheme known as Johannesburg Town-planning Scheme, 1979, by the rezoning of the property described above, situated at 10 Riviera Road, Houghton, from "Residential 2", subject to certain conditions to "Residential 2" including offices as a primary right, subject to certain conditions.

Particulars of the application will lie for inspection during normal office hours at the office of the Director of Planning, Room 760, Seventh Floor, Civic Centre, Braamfontein, Johannesburg, for a period of 28 days from 21 October 1992.

artikel 45 (1) (c) (i) van die Ordonnansie op Dorpsbeplanning en Dorpe, 1986, dat ek by die Plaaslike Owerheidsraad aansoek gedoen het vir die wysiging van die dorpsbeplanningskema bekend as die Dorpsbeplanningskema van 1962 vir die Suidelike Johannesburgse Gebied, soos gewysig, vir die hersonering van die bogenoemde eiendomme, geleë op die hoek van Bedford- en Starlingstraat en hoek van Starlingstraat en Flamingo-singel, in Lenasia-Suid-uitbreiding 2, van "Spesiaal Residensieel" na "Spesiaal" vir kantoordoeleindes, insluitende 'n apteek, dokterspreekkamers en kleinhandel- en kitskos-afsetplekke.

Besonderhede van hierdie aansoek sal gedurende gewone kantoorure by die kantoor van die Hoof Uitvoerende Beampte, Kamer 708, Sewende Verdieping, H. B. Phillips-gebou, Bosmanstraat 320, Pretoria, ter insae lê vir 'n tydperk van 28 dae vanaf 14 Oktober 1992.

Enige besware of vertoë ten opsigte van hierdie aansoek moet binne 'n tydperk van 28 dae vanaf 14 Oktober 1992, skriftelik aan die Hoof Uitvoerende Beampte, Posbus 1341, Pretoria, 0001, gerig word.

Adres van die eienaar: I. S. Moodley & Genote, Vyfde Verdieping, Union Castle-gebou, Lovedaystraat 36, Johannesburg. Tel. 836-8736/7.

14–21

KENNISGEWING 2318 VAN 1992

JOHANNESBURG-WYSIGINGSKEMA 3964

BYLAE 8

[Regulasie 11 (2)]

KENNISGEWING VAN AANSOEK OM WYSIGING VAN DORPSBEPLANNINGSKEMA INGEVOLGE ARTIKEL 56 (1) (b) (i) VAN DIE ORDONNANSIE OP DORPSBEPLANNING EN DORPE, 1986 (ORDONNANSIE 15 VAN 1986)

Hierdie kennisgewing vervang alle kennisgewings voorheen gepubliseer in verband met die ondergenoemde eiendom.

Ons, Rosmarin & Medewerkers, synde die gemagtigde agent van die eienaar van Erf 1493, Houghton Estate, gee hiermee ingevolge artikel 56 (1) (b) (i) van die Ordonnansie op Dorpsbeplanning en Dorpe, 1986, kennis dat ons by die Grootstadsraad van Johannesburg aansoek gedoen het om die wysiging van die dorpsbeplanningskema bekend as Johannesburg-dorpsbeplanningskema, 1979, deur die hersonering van die eiendom hierbo beskryf, geleë te Rivieraweg 10, Houghton Estate, van "Residensieel 2", onderworpe aan sekere voorwaardes na "Residensieel 2", insluitende kantore, onderworpe aan sekere voorwaardes.

Besonderhede van die aansoek lê ter insae gedurende gewone kantoorure by die kantoor van die Direkteur van Beplanning, Kamer 760, Sewende Verdieping, Burgersentrum, Braamfontein, Johannesburg, vir 'n tydperk van 28 dae vanaf 21 Oktober 1992.

Objections to or representations in respect of the application must be lodged with or made in writing to the Director of Planning at the above address or at P.O. Box 30733, Braamfontein, 2017, within a period of 28 days from 21 October 1992.

Address of owner: C/o Rosmarin & Associates, Sherborne Square, 5 Sherborne Road, Parktown, 2193.

Besware teen of vertoë ten opsigte van die aansoek moet binne 'n tydperk van 28 dae vanaf 21 Oktober 1992 skriftelik by of tot die Direkteur van Beplanning by bovermelde adres of by Posbus 30733, Braamfontein, 2017, ingedien of gerig word.

Adres van eienaar: P/a Rosmarin & Medewerkers, Sherborne Square, Sherborneweg 5, Parktown, 2193.

21–28

NOTICE 2319 OF 1992

REMOVAL OF RESTRICTIONS ACT, 1967

PORTION 1 AND REMAINING EXTENT OF ERF 1228 IN ALBERTSKROON TOWNSHIP

It is hereby notified in terms of section 2 (1) of the Removal of Restrictions Act, 1967, that the Minister of Local Government: House of Assembly has approved that—

1. Johannesburg Town-planning Scheme, 1979, be amended by the rezoning of Portion 1 and Remaining Extent of Erf 1228, Albertskroon Township, to "Residential 1" with a density of "One dwelling house per 400 m²" subject to certain conditions which amendment scheme will be known as Johannesburg Amendment Scheme 3549 as indicated on the relevant Map 3 and scheme clauses which are open for inspection at the office of the Head of Department: Department of Local Government, Housing and Works, Pretoria, and the Town Clerk of Johannesburg.

(PB 4-14-2-2015-1)

Receipt No.: A432500. Date: 1991-08-19. Amount: R1 000.

KENNISGEWING 2319 VAN 1992

WET OP OPHEFFING VAN BEPERKINGS, 1967

GEDEELTE 1 EN RESTERENDE GEDEELTE VAN ERF 1228 IN DIE DORP ALBERTSKROON

Hierby word ingevolge die bepalings van artikel 2 (1) van die Wet op Opheffing van Beperkings, 1967, bekendgemaak dat die Minister van Plaaslike Bestuur: Volksraad goedgekeur het dat—

1. Johannesburg-dorpsbeplanningskema, 1979, gewysig word deur die hersonering van Gedeelte 1 en Resterende Gedeelte van Erf 1228 in die dorp Albertskroon tot "Residensieel 1" met 'n digtheid van "Een woonhuis per 400 m²" onderworpe aan sekere voorwaardes, welke wysigingskema bekend staan as Johannesburg-wysigingskema 3549 soos aangedui op die betrokke Kaart 3 en skemaklousules wat ter insae lê in die kantoor van die Departementshoof: Departement Plaaslike Bestuur, Behuising en Werke, Pretoria, en die Stadsklerk van Johannesburg.

(PB 4-14-2-2015-1)

Kwit No.: A432500. Datum: 1991-08-19. Bedrag: R1 000.

NOTICE 2320 OF 1992

REMOVAL OF RESTRICTIONS ACT, 1967
ERF 4 IN MONDEOR TOWNSHIP

It is hereby notified in terms of section 2 (1) of the Removal of Restrictions Act, 1967, that the Minister of Local Government: House of Assembly has approved that conditions 2 (b) to (k) and 3 (a) to (d) in Deed of Transfer T18782/1977 be removed.

(PB 4-14-2-886-17)

Receipt No.: E752306. Date: 1992-07-23. Amount: R5 000.

KENNISGEWING 2320 VAN 1992

WET OP OPHEFFING VAN BEPERKINGS,1967
ERF 4 IN DIE DORP MONDEOR

Hierby word ooreenkomstig die bepalings van artikel 2 (1) van die Wet op Opheffing van Beperkings, 1967, bekendgemaak dat die Minister van Plaaslike Bestuur: Volksraad goedgekeur het dat voorwaardes 2 (b) tot (k) en 3 (a) tot (d) in Akte van Transport T18782/1977 opgehef word.

(PB 4-14-2-886-17)

Kwit. No.: E752306. Datum: 1992-07-23. Bedrag: R5 000.

NOTICE 2321 OF 1992

REMOVAL OF RESTRICTIONS ACT, 1967
ERF 47 IN DUNVEGAN TOWNSHIP

It is hereby notified in terms of section 2 (1) of the Removal of Restrictions Act, 1967, that the Minister of Local Government: House of Assembly has approved that—

1. conditions (j) and (k) (i) in Deed of Transfer T23442/1991 be removed.

KENNISGEWING 2321 VAN 1992

WET OP OPHEFFING VAN BEPERKINGS, 1967
ERF 47 IN DIE DORP DUNVEGAN

Hierby word ingevolge die bepalings van artikel 2 (1) van die Wet op Opheffing van Beperkings, 1967, bekendgemaak dat die Minister van Begroting en Plaaslike Bestuur: Volksraad goedgekeur het dat—

1. voorwaardes (j) en (k) (i) in Akte van Transport T23442/1991 opgehef word.

2. Edenvale Town-planning Scheme, 1980, be amended by the rezoning of Erf 47, Dunvegen Township, to "Special" for medical suites subject to certain condition, which amendment scheme will be known as Edenvale Amendment Scheme 253 as indicated on the relevant Map 3 and scheme clauses which are open for inspection at the office of the Head of Department: Department of Local Government, Housing and Works, Pretoria, and the Town Clerk of Edenvale.

(PB 4-14-2-381-4)

Receipt No.: W-363175. 91-10-18. Amount: R1 000.

2. Edenvale-dorpsbeplanningskema, 1980, gewysig word deur die hersonering van Erf 47 in die dorp Dunvegan tot "Spesiaal" vir mediese spreekkamers onderworpe aan sekere voorwaardes, welke wysigingskema bekend staan as Edenvale-wysigingskema 253 soos aangedui op die betrokke Kaart 3 en skemaklousules wat ter insae lê in die kantoor van die Departementshoof: Departement Plaaslike Bestuur, Behuising en Werke, Pretoria, en die Stadsklerk van Edenvale.

(PB 4-14-2-381-4)

Kwit. No.: W-363175. Datum: 91-10-18. Bedrag: R1 000.

NOTICE 2322 OF 1992

REMOVAL OF RESTRICTIONS ACT, 1967

PORTION 798 OF THE FARM ELANDSFONTEIN 90 IR

It is hereby notified in terms of section 2 (1) of the Removal of Restrictions Act, 1967, that the Minister of Local Government: House of Assembly has approved that condition B1 and B2 in Deed of Transfer T36006/48 be removed.

(PB 4-15-2-18-90-4)

D-772584. R1 000. 1992-03-26.

KENNISGEWING 2322 VAN 1992

WET OP OPHEFFING VAN BEPERKINGS, 1967

GEDEELTE 798 VAN DIE PLAAS ELANDSFONTEIN 90 IR

Hierby word ooreenkomstig die bepalings van artikel 2 (1) van die Wet op Opheffing van Beperkings, 1967, bekendgemaak dat die Minister van Plaaslike Bestuur: Volksraad goedgekeur het dat voorwaarde B1 en B2 in Akte van Transport T36006/48 opgehef word.

(PB 4-15-2-18-90-4)

D-772584. R1 000. 1992-03-26.

NOTICE 2323 OF 1992

REMOVAL OF RESTRICTIONS ACT, 1967

ERF 2 IN DUNKELD TOWNSHIP

It is hereby notified in terms of section 2 (1) of the Removal of Restrictions Act, 1967, that the Minister of Local Government: House of Assembly has approved that condition 1 in Deed of Transfer T52690/1981 be removed.

(PB 4-14-2-370-24)

Receipt No.: E-752235. Date: 17-7-1992. Amount: R1 000.

KENNISGEWING 2323 VAN 1992

WET OP OPHEFFING VAN BEPERKINGS, 1967

ERF 2 IN DIE DORP DUNKELD

Hierby word ooreenkomstig die bepalings van artikel 2 (1) van die Wet op Opheffing van Beperkings, 1967, bekendgemaak dat die Minister van Plaaslike Bestuur: Volksraad goedgekeur het dat voorwaarde 1 in Akte van Transport T52690/1981 opgehef word.

(PB 4-14-2-370-24)

Kwit. No.: E-752235. Datum: 17-7-1992. Bedrag: R1 000.

NOTICE 2324 OF 1992

REMOVAL OF RESTRICTIONS ACT, 1967

REMAINING EXTENT OF ERF 1263 IN FERNDALE TOWNSHIP

It is hereby notified in terms of section 2 (1) of the Removal of Restrictions Act, 1967, that the Minister of Local Government: House of Assembly has approved that condition 5 in Deed of Transfer 57968/89 be altered to read as follows:

"Plans and specifications, shall be submitted to and approved by Ferndale Townships (Pty) Ltd, before the commencement of building operations, and such buildings and any additions or alterations shall be constructed of stone, brick or other similar material approved by the Ferndale Township (Proprietary) Limited.".

(PB 4-14-2-465-90)

KENNISGEWING 2324 VAN 1992

WET OP OPHEFFING VAN BEPERKINGS, 1967

RESTERENDE GEDEELTE VAN ERF 1263 IN DIE DORP FERNDALE

Hierby word ooreenkomstig die bepalings van artikel 2 (1) van die Wet op Opheffing van Beperkings, 1967, bekendgemaak dat die Minister van Plaaslike Bestuur: Volksraad goedgekeur het dat voorwaarde 5 in Akte van Transport 57968/89 gewysig word om as volg te lees:

"Plans and specifications, shall be submitted to and approved by Ferndale Townships (Pty) Ltd, before the commencement of building operations, and such buildings and any additions or alterations shall be constructed of stone, brick or other similar material approved by the Ferndale Township (Proprietary) Limited.".

(PB 4-14-2-465-90)

Receipt No.: E-751681. Date: 1992-06-12. Amount: R700.

Receipt No.: D-772546. Date: 1992-03-24. Amount: R300.

NOTICE 2325 OF 1992

REMOVAL OF RESTRICTIONS ACT, 1967

ERF 316 IN WATERKLOOF RIDGE TOWNSHIP

It is hereby notified in terms of section 2 (1) of the Removal of Restrictions Act, 1967, that the Minister of Local Government, House of Assembly has approved that—

1. conditions B (c) to (n) in Deed of Transfer T81268/89 be removed; and
2. Pretoria Town-planning Scheme, 1974, be amended by the rezoning of Erf 316 in Waterkloof Ridge Township, to "Special" for the erection of dwelling-units which amendment scheme will be known as Pretoria Amendment Scheme 2062 as indicated on the relevant Map 3 and scheme clauses which are open for inspection at the office of the Head of Department: Department of Local Government, Housing and Works, Pretoria, and the Town Clerk of Pretoria.

Receipt No.: A0135741. Date: 90-02-26. Amount: R750,00.

(PB 4-14-2-1406-36)

NOTICE 2326 OF 1992

REMOVAL OF RESTRICTIONS ACT, 1967

HOLDING 123, GLENFERNESS AGRICULTURAL HOLDINGS

It is hereby notified in terms of section 2 (1) of the Removal of Restrictions Act, 1967, that the Minister of Local Government, House of Assembly has approved that condition B (iv) (d) in Deed of Transfer T61027/1991 be removed.

Receipt No.: D-775110. Date: 92-02-11. Amount: R1 000,00.

(PB 4-16-2-202-8)

NOTICE 2327 OF 1992

REMOVAL OF RESTRICTIONS ACT, 1967

ERF 3 IN MALELANE TOWNSHIP

It is hereby notified in terms of section 2 (1) of the Removal of Restrictions Act, 1967, that the Minister of Local Government, House of Assembly has approved that—

1. conditions B, C, D (b) to (h), E and F in Deed of Transfer T13690/90 be removed; and
2. Malelane Town-planning Scheme, 1972, be amended by the rezoning of Erf 3 in Malelane to "Special" for places of refreshment, shops, offices, commercial purposes and dry cleaners and with the consent of the Council for launde-

Kwit. No.: E-751681. Datum: 1992-06-12. Bedrag: R700.

Kwit. No.: D-772546. Datum: 1992-03-24. Bedrag: R300.

KENNISGEWING 2325 VAN 1992

WET OP OPHEFFING VAN BEPERKINGS, 1967

ERF 316 IN DIE DORP WATERKLOOF RIDGE

Hierby word ingevolge die bepalings van artikel 2 (1) van die Wet op Opheffing van Beperkings, 1967, bekendgemaak dat die Minister van Plaaslike Bestuur, Volksraad goedgekeur het dat—

1. voorwaardes B (c) tot (n) in Akte van Transport T81268/89 opgehef word; en
2. Pretoria-dorpsbeplanningskema, 1974, gewysig word deur die hersonering van Erf 316 in die dorp Waterkloof Ridge tot "Spesiaal" vir die oprigting van wooneenhede welke wysigingskema bekend staan as Pretoria-wysigingskema 2062 soos aangedui op die betrokke Kaart 3 en skemaklousules wat ter insae lê in die kantoor van die Departementshoof, Departement Plaaslike Bestuur, Behuising en Werke, Pretoria, en die Stadsklerk van Pretoria.

Kwit. No.: A0135741. Datum: 90-02-26. Bedrag: R750,00.

(PB 4-14-2-1406-36)

KENNISGEWING 2326 VAN 1992

WET OP OPHEFFING VAN BEPERKINGS, 1967

HOEWE 123, GLENFERNESS-LANDBOUHOEWES

Hierby word ooreenkomstig die bepalings van artikel 2 (1) van die Wet op Opheffing van Beperkings, 1967, bekendgemaak dat die Minister van Plaaslike Bestuur: Volksraad goedgekeur het dat voorwaarde B (iv) (d) in Akte van Transport T61027/1991 opgehef word.

Kwit. No.: D-775110. Datum: 92-02-11. Bedrag: R1 000,00.

(PB 4-16-2-202-8)

KENNISGEWING 2327 VAN 1992

WET OP OPHEFFING VAN BEPERKINGS, 1967

ERF 3 IN DIE DORP MALELANE

Hierby word ingevolge die bepalings van artikel 2 (1) van die Wet op Opheffing van Beperkings, 1967, bekendgemaak dat die Minister van Plaaslike Bestuur, Volksraad goedgekeur het dat—

1. voorwaardes B, C, D (b) tot (h), E en F in Akte van Transport T14690/90 opgehef word; en
2. Malelane-dorpsbeplanningskema, 1972, gewysig word deur die hersonering van Erf 3 in die dorp Malelane tot "Spesiaal" vir verversingsplekke, winkels, kantore, kommersiële gebruike en droogskoonmakers en met die toestemming van

rettes, places of instruction, social halls, places of amusement, places of public worship, special uses, confections and fish fryers subject to certain conditions, which amendment scheme will be known as Malelane Amendment Scheme 68 as indicated on the relevant Map 3 and scheme clauses which are open for inspection at the offices of the Head of Department, Department of Local Government, Housing and Works, Pretoria, and the Town Clerk of Malelane.

Receipt No.: A-136764. Date: 1990-03-07. Amount: R700,00.

(PB 4-14-2-817-11)

die Raad vir wasserytjies, onderrigplekke, geselligheidsale, vermaaklikheidsplekke, plekke vir openbare godsdiensoefening, spesiale gebruike, banketbakkerye en visbraaiers, onderworpe aan sekere voorwaardes, welke wysigingskema bekendgingskema bekend staan as Malelane-wysigingskema 68 soos aangedui op die betrokke Kaart 3 en skemaklousules wat ter insae lê in die kantoor van die Departementshoof, Departement Plaaslike Bestuur, Behuisng en Werke, Pretoria, en die Stadsklerk van Malelane.

Kwit. No.: A-136764. Datum: 1990-03-07. Bedrag: R700,00.

(PB 4-14-2-817-11)

NOTICE 2328 OF 1992

RANDBURG AMENDMENT SCHEME 1007

It is hereby notified in terms of section 36 of the Town-planning and Townships Ordinance, 1965, that the Administrator has approved the amendment of Randburg Town-planning Scheme, 1976, by the rezoning op portions of the following erven to Proposed New Roads and Widenings. Remainder of Erf 447, Erf 448, Portion 3 of erf 449 and Portion 1 of Erf 450, Linden Extension.

Map 3 and the scheme clauses of the amendment scheme are filed with the Head of the Department, Department of Local Government, Housing and Works, Pretoria, and the Town Clerk, Randburg, and are open for inspection at all reasonable times.

The amendment is known as Randburg Amendment Scheme 1007.

(PB 4-9-2-132H-1007)

KENNISGEWING 2328 VAN 1992

RANDBURG-WYSIGINGSKEMA 1007

Hierby word ingevolge die bepalings van artikel 36 van die Ordonnansie op Dorpsbeplanning en Dorpe, 1965, bekendgemaak dat die Administrateur goedgekeur het dat Randburg-dorpsbeplanningskema, 1976, gewysig word deur die hersonering van die volgende erwe tot Voorgestelde Nuwe Paaie en Verbredings. Restant van Erf 447, Erf 448, Gedeelte 3 van Erf 449 en Gedeelte 1 van Erf 450, Linden-uitbreiding.

Kaart 3 en die skemaklousules van die wysigingskema word in bewaring gehou deur die hoof van die Departement, Departement Plaaslike Bestuur, Behuising en Werke, Pretoria, en die Stadsklerk, Randburg, en is beskikbaar vir inspeksie te alle redelike tye.

Hierdie wysiging staan bekend as Randburg-wysigingskema 1007.

(PB 4-9-2-132H-1007)

NOTICE 2329 OF 1992

REMOVAL OF RESTRICTIONS ACT, 1967

ERVEN 82, 91, 92, 95, 113, 120, 126, 130, 131, 160, 210, 233, 237, 252, 267, 268, 276, 289, 293, 308, 309, 325, 328, 94, 123, 208 AND 306 IN IRONSYDE TOWNSHIP

It is hereby notified in terms of section 2 (1) of the Removal of Restrictions Act, 1967, that the Minister of Local Government, House of Assembly has approved that the following conditions in Deeds of Transfer be removed:

Deed T30849/92

Erven	82	1B(c) (d) (e) (g) (h)
	91	2 do
	92	3 do
	95	4 do
	113	6 do
	120	7 do
	126	8 A B (c) (d) and B (p 8–10)
	130	9 B(c) (d) (e) (g) (h)
	131	10 A B (c) (d) and B (p 11)
	160	11 B (c) (d) (e) (g) (h)
	210	15 do
	233	16 do

KENNISGEWING 2329 VAN 1992

WET OP OPHEFFING VAN BEPERKINGS, 1967

ERWE 82, 91, 92, 95, 113, 120, 126, 130, 131, 160, 210, 233, 237, 252, 267, 268, 276, 289, 293, 308, 309, 325, 328, 94, 123, 208 EN 306 IN DIE DORP IRONSYDE

Hierby word ooreenkomstig die bepalings van artikel 2 (1) van die Wet op Opheffing van Beperkings, 1967, bekendgemaak dat die Minister van Plaaslike Bestuur: Volksraad goedgekeur het dat die volgende voorwaardes in aktes van Transport geskrap word:

Akte T30849/92

Erwe	82	1B(c) (d) (e) (g) (h)
	91	2 do
	92	3 do
	95	4 do
	113	6 do
	120	7 do
	126	8 A B (c) (d) en B (p 8–10)
	130	9 B(c) (d) (e) (g) (h)
	131	10 A B (c) (d) en B (p 11)
	160	11 B (c) (d) (e) (g) (h)
	210	15 do
	233	16 do

LIBRARY

237	17	do
252	21	do
267	22	do
268	23	do
276	24	do
289	25	do
293	26	do
308	27	do
309	28	do
325	29	do
328	30	do

Deed *T22817/84*..... Erf 306 4 (a) (c) (d)
Deed *T23268/84*..... Erf 28 do
Deed *T20672/82*..... Erf 123 do
Deed *T20673/82*..... Erf 94 do

be removed.

Receipt No.: U-519184. Date: 1990-06-07. Amount: R700.

(PB 4-14-2-467-5)

237	17	do
252	21	do
267	22	do
268	23	do
276	24	do
289	25	do
293	26	do
308	27	do
309	28	do
325	29	do
328	30	

Akte *T22817/84*..... Erf 306 4 (a) (c) (d)
Akte *T23268/84*..... Erf 28 do
Akte *T20672/82*..... Erf 123 do
Akte *T20673/82*..... Erf 94 do

opgehef word.

Kwit. No.: U-519184. Datum: 1990-06-07. Bedrag: R700.

(PB 4-14-2-467-5)

NOTICE 2330 OF 1992

REMOVAL OF RESTRICTIONS ACT, 1967
ERF 120 IN HURLINGHAM TOWNSHIP

It is hereby notified in terms of section 2 (1) of the Removal of Restrictions Act, 1967, that the Minister of Local Government, House of Assembly has approved that—

1. conditions 5 to 14, 16 and 18 in Deed of Transfer T17150/1978 be removed; and
2. Sandton Town-planning Scheme, 1980, be amended by the rezoning of Erf 120 in Hurlingham Township to "Residential 2" subject to certain conditions which amendment scheme will be known as Sandton Amendment Scheme 1923 as indicated on the relevant Map 3 and scheme clauses which are open for inspection at the office of the Head of Department, Department of Local Government, Housing and Works, Pretoria, and the Town Clerk of Sandton.

   Receipt No.: D769655. Date: 1991-11-25. Amount: R1 000,00.

(PB 4-14-2-623-13)

KENNISGEWING 2330 VAN 1992

WET OP OPHEFFING VAN BEPERKINGS, 1967
ERF 120 IN DIE DORP HURLINGHAM

Hierby word ingevolge die bepalings van artikel 2 (1) van die Wet op Opheffing van Beperkings, 1967, bekendgemaak dat die Minister van Plaaslike Bestuur, Volksraad goedgekeur het dat—

1. voorwaardes 5 tot 14, 16 en 18 in Akte van Transport T17150/1978 opgehef word; en
2. Sandton-dorpsbeplanningskema, 1980, gewysig word deur die hersonering van Erf 120 in die dorp Hurlingham tot "Residensieel 2" onderworpe aan sekere voorwaardes welke wysigingskema bekend staan as Sandton-wysigingskema 1923 soos aangedui op die betrokke Kaart 3 en skemaklousules wat ter insae lê in die kantoor van die Departementshoof, Departement Plaaslike Bestuur, Behuising en Werke, Pretoria, en die Stadsklerk van Sandton.

   Kwit No.: D769655. Datum: 1991-11-25. Bedrag: R1 000,00.

(PB 4-14-2-623-13)

NOTICE 2331 OF 1992

The Head of the Department: Department of Local Government, Housing and Works: House of Assembly hereby gives notice in terms of section 58 (8) (a) of the Town-planning and Townships Ordinance, 1965 (Ordinance 25 of 1965), that application to establish the township mentioned in the Annexure hereto, has been received.

Further particulars of this application is open for inspection at the office of the Head of Department: Department of Local Government, Housing and Works, Sixth Floor, City Forum, corner of Schubart and Vermeulen Streets, Pretoria. Any objections to or representations in regard to the application shall be submitted to the Head of Department, Department of Local Government, Housing and Works, in writing and in duplicate, at the above address or Private Bag X340, Pretoria, 0001, at any time within a period of 8 weeks from 21 October 1992.

KENNISGEWING 2331 VAN 1992

Die Departementshoof: Departement van Plaaslike Bestuur, Behuising en Werke: Volksraad gee hiermee, ingevolge die bepalings van artikel 58 (8) (a) van die Ordonnansie op Dorpsbeplanning en Dorpe, 1965 (Ordonnansie 25 van 1965), kennis dat aansoek om die stigting van die dorp gemeld in die Bylae hierby, ontvang is.

Verdere besonderhede van hierdie aansoek lê ter insae in die kantoor van die Departementshoof: Departement van Plaaslike Bestuur, Behuising en Werke, Sesde Verdieping, City Forum, hoek van Schubart- en Vermeulenstraat, Pretoria. Enige beswaar teen of vertoë in verband met die aansoek moet te eniger tyd binne 'n tydperk van 8 weke vanaf 21 Oktober 1992, skriftelik en in duplikaat, aan die Departementshoof, Departement van Plaaslike Bestuur, Behuising en Werke by bovermelde adres of Privaatsak X340, Pretoria, 0001, voorgelê word.

ANNEXURE

Name of township: **Union Extension 23.**

Name of applicant: City Council of Germiston.

Number of erven: Residential 1: 43. Residential 3: 3. Public Open Space: 1.

Description of land: Remaining extent of Portion 14 (a portion of Portion 16) and Portion 78 (a portion of Portion 17) of the farm Elandsfontein 108 IR.

Situation: Situated west of Wits Rifles Drive, east of South Rand Road and north of Kasteel Avenue.

Remarks: This advertisement supercedes all previous advertisements for the Township Union Extension 23.

Reference No.: PB 4-2-2-8285.

NOTICE 2332 OF 1992

The Head of the Department: Department of Local Government, Housing and Works: House of Assembly hereby gives notice in terms of section 58 (8) (a) of the Town-planning and Townships Ordinance, 1965 (Ordinance 25 of 1965), that application to establish the township mentioned in the Annexure hereto, has been received.

Further particulars of this application is open for inspection at the office of the Head of Department: Department of Local Government, Housing and Works, Sixth Floor, City Forum, corner of Schubart and Vermeulen Streets, Pretoria. Any objections to or representations in regard to the application shall be submitted to the Head of Department, Department of Local Government, Housing and Works, in writing and in duplicate, at the above address or Private Bag X340, Pretoria, 0001, at any time within a period of 8 weeks from 21 October 1992.

ANNEXURE

Name of township: **Witkoppen Extension 15.**

Name of applicant: Brian Owen Atkinson.

Number of erven: Residential 2: 2.

Description of land: Holding 19, Craigavon Agricultural Holdings.

Situation: East of and abuts Elm Avenue, north of and abuts Campbell Road.

Reference No.: PB 4-2-2-7658.

NOTICE 2333 OF 1992

The following notice is published for general information:

Surveyor-General
Surveyor-General's Office
PRETORIA.

Notice is hereby given in terms of section 26*bis* (1) (d) of the Land Survey Act (Act 9 of 1927), that reference marks have been officially established in terms of that subsection in the undermentioned portion of Terenure Extension 34 Township.

BYLAE

Naam van dorp: **Union-uitbreiding 23.**

Naam van aansoekdoener: Stadsraad van Germiston.

Aantal erwe: Residensieel 1: 43. Residensieel 3: 3. Openbare Oop Ruimte: 1.

Beskrywing van grond: Resterende Gedeelte van Gedeelte 14 ('n gedeelte van Gedeelte 16) en Gedeelte 78 ('n gedeelte van Gedeelte 17) van die plaas Elandsfontein 108 IR.

Ligging: Geleë wes van Wits Rifles-rylaan, oos van South Randweg en noord van Kasteellaan.

Opmerkings: Hierdie advertensie vervang alle vorige advertensies vir die dorp Union-uitbreiding 23.

Verwysingsnommer: PB 4-2-2-8285.

21–28

KENNISGEWING 2332 VAN 1992

Die Departementshoof: Departement van Plaaslike Bestuur, Behuising en Werke: Volksraad gee hiermee, ingevolge die bepalings van artikel 58 (8) (a) van die Ordonnansie op Dorpsbeplanning en Dorpe, 1965 (Ordonnansie 25 van 1965), kennis dat aansoek om die stigting van die dorp gemeld in die Bylae hierby, ontvang is.

Verdere besonderhede van hierdie aansoek lê ter insae in die kantoor van die Departementshoof: Departement van Plaaslike Bestuur, Behuising en Werke, Sesde Verdieping, City Forum, hoek van Schubart- en Vermeulenstraat, Pretoria. Enige beswaar teen of vertoë in verband met die aansoek moet te eniger tyd binne 'n tydperk van 8 weke vanaf 21 Oktober 1992, skriftelik en in duplikaat, aan die Departementshoof, Departement van Plaaslike Bestuur, Behuising en Werke by bovermelde adres of Privaatsak X340, Pretoria, 0001, voorgelê word.

BYLAE

Naam van dorp: **Witkoppen-uitbreiding 15.**

Naam van aansoekdoener: Brian Owen Atkinson.

Aantal erwe: Residensieel 2: 2.

Beskrywing van grond: Hoewe 19, Craigavon-landbouhoewes.

Ligging: Oos van en aangrensend aan Elmlaan, noord van en aangrensend aan Campbellweg.

Verwysingsnommer.: PB 4-2-2-7658.

21–28

KENNISGEWING 2333 VAN 1992

Onderstaande kennisgewing word vir algemene inligting gepubliseer:

Landmeter-generaal
Kantoor van die landmeter-generaal
PRETORIA.

Kragtens die vereistes van artikel 26*bis* (1) (d) van die Opmetingswet (Wet 9 van 1927), word hiermee bekendgemaak dat versekeringsmerke in die ondergenoemde deel van Terenure-uitbreiding 34-dorp amptelik opgerig is ingevolge daardie subartikel.

Town where reference marks have been established: Terenure Extension 34 Township (General Plan SG No. A5771/1992).

D. J. J. VAN RENSBURG,
Surveyor-General.
Pretoria.

Dorp waar versekeringsmerke opgerig is: Terenure-uitbreiding 34-dorp (Algemene Plan LG No. A5771/1992).

D. J. J. VAN RENSBURG,
Landmeter-generaal.
Pretoria.

NOTICE 2334 OF 1992

The following notice is published for general information:

Surveyor-General
Surveyor-General's Office
PRETORIA.

Notice is hereby given in terms of section 26*bis* (1) (d) of the Land Survey Act (Act 9 of 1927), that reference marks have been officially established in terms of that subsection in the undermentioned portion of Weltevredenpark Extension 70 Township.

Town where reference marks have been established: Weltevredenpark Extension 70 Township (General Plan SG No. A3035/1992).

D. J. J. VAN RENSBURG,
Surveyor-General.
Pretoria.

KENNISGEWING 2334 VAN 1992

Onderstaande kennisgewing word vir algemene inligting gepubliseer:

Landmeter-generaal
Kantoor van die Landmeter-generaal
PRETORIA.

Kragtens die vereistes van artikel 26*bis* (1) (d) van die Opmetingswet (Wet 9 van 1927), word hiermee bekendgemaak dat versekeringsmerke in die ondergenoemde deel van Weltevredenpark-uitbreiding 70-dorp amptelik opgerig is ingevolge daardie subartikel.

Dorp waar versekeringsmerke opgerig is: Weltevredenpark-uitbreiding 70-dorp (Algemene Plan LG No. A3035/1992).

D. J. J. VAN RENSBURG,
Landmeter-generaal.
Pretoria.

NOTICE 2335 OF 1992

The following notice is published for general information:

Surveyor-General
Surveyor-General's Office
PRETORIA.

Notice is hereby given in terms of section 26*bis* (1) (d) of the Land Survey Act (Act 9 of 1927), that reference marks have been officially established in terms of that subsection in the undermentioned portion of Maryvlei Extension 20 Township.

Town where reference marks have been established: Maryvlei Extension 20 Township (General Plan SG No. A1781/1992).

D. J. J. VAN RENSBURG,
Surveyor-General.
Pretoria.

KENNISGEWING 2335 VAN 1992

Onderstaande kennisgewing word vir algemene inligting gepubliseer:

Landmeter-generaal
Kantoor van die Landmeter-generaal
PRETORIA.

Kragtens die vereistes van artikel 26*bis* (1) (d) van die Opmetingswet (Wet 9 van 1927), word hiermee bekendgemaak dat versekeringsmerke in die ondergenoemde deel van Maryvlei-uitbreiding 20-dorp amptelik opgerig is ingevolge daardie subartikel.

Dorp waar versekeringsmerke opgerig is: Maryvlei-uitbreiding 20-dorp (Algemene Plan LG No. A1781/1992).

D. J. J. VAN RENSBURG,
Landmeter-generaal.
Pretoria.

NOTICE 2336 OF 1992

The following notice is published for general inforamation:

Surveyor-General
Surveyor-General's Office
PRETORIA.

Notice is hereby given in terms of section 26*bis* (1) (d) of the Land Survey Act (Act 9 of 1927), that reference marks have been officially established in terms of that subsection in the undermentioned portion of Del Judor Extension 18 Township.

KENNISGEWING 2336 VAN 1992

Onderstaande kennisgewing word vir algemene inligting gepubliseer:

Landmeter-generaal
Kantoor van die Landmeter-generaal
PRETORIA.

Kragtens die vereistes van artikel 26*bis* (1) (d) van die Opmetingswet (Wet 9 van 1927), word hiermee bekendgemaak dat versekeringsmerke in die ondergenoemde deel van Del Judor-uitbreiding 18-dorp amptelik opgerig is ingevolge daardie subartikel.

Town where reference marks have been established: Del Judor Extension 18 Township (General Plan SG. No. A6589/1992).

D. J. J. VAN RENSBURG,
Surveyor-General.
Pretoria.

Dorp waar versekeringsmerke opgerig is: Del Judor-uitbreiding 18-dorp (Algemene Plan LG No. A6589/1992).

D. J. J. VAN RENSBURG,
Landmeter-generaal.
Pretoria.

NOTICE 2337 OF 1992

The following notice is published for general information:

Surveyor-General
Surveyor-General's Office
PRETORIA.

Notice is hereby given in terms of section 26*bis* (1) (d) of the Land Survey Act (Act 9 of 1927), that reference marks have been officially established in terms of that subsection in the undermentioned portion of The Stewards Extension 5 Township.

Town where reference marks have been established: The Stewards Extension 5 Township (General Plan SG No. A4706/1992).

D. J. J. VAN RENSBURG,
Surveyor-General.
Pretoria.

KENNISGEWING 2337 VAN 1992

Onderstaande kennisgewing word vir algemene inligting gepubliseer:

Landmeter-generaal
Kantoor van die Landmeter-generaal
PRETORIA.

Kragtens die vereistes van artikel 26*bis* (1) (d) van die Opmetingswet (Wet 9 van 1927), word hiermee bekendgemaak dat versekeringsmerke in die ondergenoemde deel van The Stewards-uitbreiding 5-dorp amptelik opgerig is ingevolge daardie subartikel.

Dorp waar versekeringsmerke opgerig is: The Stewards-uitbreiding 5-dorp (Algemene Plan LG No. A4706/1992).

D. J. J. VAN RENSBURG,
Landmeter-generaal.
Pretoria.

NOTICE 2338 OF 1992

The following notice is published for general information:

Surveyor-General
Surveyor-General's Office
PRETORIA.

Notice is hereby given in terms of section 26*bis* (1) (d) of the Land Survey Act (Act 9 of 1927), that reference marks have been officially established in terms of that subsection in the undermentioned portion of Del Judor Extension 4 Township.

Town where reference marks have been established: Del Judor Extension 4 Township (Portions 1 to 30 of Erf 1134) (General Plan SG No. A7553/1992).

D. J. J. VAN RENSBURG,
Surveyor-General.
Pretoria.

KENNISGEWING 2338 VAN 1992

Onderstaande kennisgewing word vir algemene inligting gepubliseer:

Landmeter-generaal
Kantoor van die Landmeter-generaal
PRETORIA.

Kragtens die vereistes van artikel 26*bis* (1) (d) van die Opmetingswet (Wet 9 van 1927), word hiermee bekendgemaak dat versekeringsmerke in die ondergenoemde deel van Del Judor-uitbreiding 4-dorp amptelik opgerig is ingevolge daardie subartikel.

Dorp waar versekeringsmerke opgerig is: Del Judor-uitbreiding 4-dorp (Gedeeltes 1 tot 30 van Erf 1134) (Algemene Plan LG No. A755/1992).

D. J. J. VAN RENSBURG,
Landmeter-generaal.
Pretoria.

NOTICE 2339 OF 1992

The following notice is published for general information:

Surveyor-General
Surveyor-General's Office
PRETORIA.

Notice is hereby given in terms of section 26*bis* (1) (d) of the Land Survey Act (Act 9 of 1927), that reference marks have been officially established in terms of that subsection in the undermentioned portion of The Stewards Extension 6 Township.

KENNISGEWING 2339 VAN 1992

Onderstaande kennisgewing word vir algemene inligting gepubliseer:

Landmeter-generaal
Kantoor van die Landmeter-generaal
PRETORIA.

Kragtens die vereistes van artikel 26*bis* (1) (d) van die Opmetingswet (Wet 9 van 1927), word hiermee bekendgemaak dat versekeringsmerke in die ondergenoemde deel van The Stewards-uitbreiding 6-dorp amptelik opgerig is ingevolge daardie subartikel.

Town where reference marks have been established: The Stewards Extension 6 Township (General Plan SG No. A4707/1992).

D. J. J. VAN RENSBURG,
Surveyor-General.
Pretoria.

Dorp waar versekeringsmerke opgerig is: The Stewards-uitbreiding 6-dorp (Algemene Plan LG No. A4707/1992).

D. J. J. VAN RENSBURG,
Landmeter-generaal.
Pretoria.

NOTICE 2340 OF 1992

The following notice is published for general information:

Surveyor-General
Surveyor-General's Office
PRETORIA.

Notice is hereby given in terms of section 26*bis* (1) (d) of the Land Survey Act (Act 9 of 1927), that reference marks have been officially established in terms of that subsection in the undermentioned portion of Bartlett Extension 18 Township.

Town where reference marks have been established: Bartlett Extension 18 Township (General Plan SG No. A5598/1992).

D. J. J. VAN RENSBURG,
Surveyor-General.
Pretoria.

KENNISGEWING 2340 VAN 1992

Onderstaande kennisgewing word vir algemene inligting gepubliseer:

Landmeter-generaal
Kantoor van die Landmeter-generaal
PRETORIA.

Kragtens die vereistes van artikel 26*bis* (1) (d) van die Opmetingswet (Wet 9 van 1927), word hiermee bekendgemaak dat versekeringsmerke in die ondergenoemde deel van Bartlett-uitbreiding 18-dorp amptelik opgerig is ingevolge daardie subartikel.

Dorp waar versekeringsmerke opgerig is: Bartlett-uitbreiding 18-dorp (Algemene Plan LG No. A5598/1992).

D. J. J. VAN RENSBURG,
Landmeter-generaal.
Pretoria.

NOTICE 2341 OF 1992

The following notice is published for general information:

Surveyor-General
Surveyor-General's Office
PRETORIA.

Notice is hereby given in terms of section 26*bis* (1) (d) of the Land Survey Act (Act 9 of 1927), that reference marks have been officially established in terms of that subsection in the undermentioned portion of Malalane Extension 4 Township.

Town where reference marks have been established: Malalane Extension 4 Township (General Plan SG No. A6406/1992).

D. J. J. VAN RENSBURG,
Surveyor-General.
Pretoria.

KENNISGEWING 2341 VAN 1992

Onderstaande kennisgewing word vir algemene inligting gepubliseer:

Landmeter-generaal
Kantoor van die Landmeter-generaal
PRETORIA.

Kragtens die vereistes van artikel 26*bis* (1) (d) van die Opmetingswet (Wet 9 van 1927), word hiermee bekendgemaak dat versekeringsmerke in die ondergenoemde deel van Malalane-uitbreiding 4-dorp amptelik opgerig is ingevolge daardie subartikel.

Dorp waar versekeringsmerke opgerig is: Malalane-uitbreiding 4-dorp (Algemene Plan LG No. A6406/1992).

D. J. J. VAN RENSBURG,
Landmeter-generaal.
Pretoria.

NOTICE 2342 OF 1992

The following notice is published for general information:

Surveyor-General
Surveyor-General's Office
PRETORIA.

Notice is hereby given in terms of section 26*bis* (1) (d) of the Land Survey Act (Act 9 of 1927), that reference marks have been officially established in terms of that subsection in the undermentioned portion of Unitas Park Extension 8 Township.

KENNISGEWING 2342 VAN 1992

Onderstaande kennisgewing word vir algemene inligting gepubliseer:

Landmeter-generaal
Kantoor van die Landmeter-generaal
PRETORIA.

Kragtens die vereistes van artikel 26*bis* (1) (d) van die Opmetingswet (Wet 9 van 1927), word hiermee bekendgemaak dat versekeringsmerke in die ondergenoemde deel van Unitas Park-uitbreiding 8-dorp amptelik opgerig is ingevolge daardie subartikel.

Town where reference marks have been established: Unitas Park Extension 8 Township (General Plan SG No. A7027/1992).

D. J. J. VAN RENSBURG,
Surveyor-General.
Pretoria.

Dorp waar versekeringsmerke opgerig is: Unitas Park-uitbreiding 8-dorp (Algemene Plan LG No. A7027/1992).

D. J. J. VAN RENSBURG,
Landmeter-generaal.
Pretoria.

NOTICE 2343 OF 1992

The following notice is published for general information:

Surveyor-General
Surveyor-General's Office
PRETORIA.

Notice is hereby given in terms of section 26*bis* (1) (d) of the Land Survey Act (Act 9 of 1927), that reference marks have been officially established in terms of that subsection in the undermentioned portion of Anderbolt Extension 78 Township.

Town where reference marks have been established: Anderbolt Extension 78 Township (General Plan SG No. A6221/1992).

D. J. J. VAN RENSBURG,
Surveyor-General.
Pretoria.

KENNISGEWING 2343 VAN 1992

Onderstaande kennisgewing word vir algemene inligting gepubliseer:

Landmeter-generaal
Kantoor van die Landmeter-generaal
PRETORIA.

Kragtens die vereistes van artikel 26*bis* (1) (d) van die Opmetingswet (Wet 9 van 1927), word hiermee bekendgemaak dat versekeringsmerke in die ondergenoemde deel van Anderbolt-uitbreiding 78-dorp amptelik opgerig is ingevolge daardie subartikel.

Dorp waar versekeringsmerke opgerig is: Anderbolt-uitbreiding 78-dorp (Algemene Plan LG No. A6221/1992).

D. J. J. VAN RENSBURG,
Landmeter-generaal.
Pretoria.

NOTICE 2344 OF 1992

The following notice is published for general information:

Surveyor-General
Surveyor-General's Office
PRETORIA.

Notice is hereby given in terms of section 26*bis* (1) (d) of the Land Survey Act (Act 9 of 1927), that reference marks have been officially established in terms of that subsection in the undermentioned portion of Etwatwa Extension 8 Township.

Town where reference marks have been established: Etwatwa Extension 8 Township (General Plan SG No. A6420/1992).

D. J. J. VAN RENSBURG,
Surveyor-General.
Pretoria.

KENNISGEWING 2344 VAN 1992

Onderstaande kennisgewing word vir algemene inligting gepubliseer:

Landmeter-generaal
Kantoor van die Landmeter-generaal
PRETORIA.

Kragtens die vereistes van artikel 26*bis* (1) (d) van die Opmetingswet (Wet 9 van 1927), word hiermee bekendgemaak dat versekeringsmerke in die ondergenoemde deel van Etwatwa-uitbreiding 8-dorp amptelik opgerig is ingevolge daardie subartikel.

Dorp waar versekeringsmerke opgerig is: Etwatwa-uitbreiding 8-dorp (Algemene Plan LG No. A6420/1992).

D. J. J. VAN RENSBURG,
Landmeter-generaal.
Pretoria.

NOTICE 2345 OF 1992

The following notice is published for general information:

Surveyor-General
Surveyor-General's Office
PRETORIA.

Notice is hereby given in terms of section 26*bis* (1) (d) of the Land Survey Act (Act 9 of 1927), that reference marks have been officially established in terms of that subsection in the undermentioned portion of Tembisa Extension 10 Township.

KENNISGEWING 2345 VAN 1992

Onderstaande kennisgewing word vir algemene inligting gepubliseer:

Landmeter-generaal
Kantoor van die Landmeter-generaal
PRETORIA.

Kragtens die vereistes van artikel 26*bis* (1) (d) van die Opmetingswet (Wet 9 van 1927), word hiermee bekendgemaak dat versekeringsmerke in die ondergenoemde deel van Tembisa-uitbreiding 10-dorp amptelik opgerig is ingevolge daardie subartikel.

Town where reference marks have been established: Tembisa Extension 10 Township (General Plan SG No. A5247/1991).

D. J. J. VAN RENSBURG,
Surveyor-General.
Pretoria.

NOTICE 2346 OF 1992

The following notice is published for general information:

Surveyor-General
Surveyor-General's Office
PRETORIA.

Notice is hereby given in terms of section 26*bis* (1) (d) of the Land Survey Act (Act 9 of 1927), that reference marks have been officially established in terms of that subsection in the undermentioned portion of Soshanguve—Y Township.

Town where reference marks have been established: Soshanguve—Y Township (General Plan LG No. A7496/1992).

D. J. J. VAN RENSBURG,
Surveyor-General.
Pretoria.

NOTICE 2347 OF 1992

The following notice is published for general information:

Surveyor-General
Surveyor-General's Office
PRETORIA.

Notice is hereby given in terms of section 26*bis* (1) (d) of the Land Survey Act (Act 9 of 1927), that reference marks have been officially established in terms of that subsection in the undermentioned portion of Del Judor Extension 17 Township.

Town where reference marks have been established: Del Judor Extension 17 Township (Portions 1 to 19 of Erf 1524) (General Plan SG No. A7224/1992).

D. J. J. VAN RENSBURG,
Surveyor-General.
Pretoria.

NOTICE 2348 OF 1992

The following notice is published for general information:

Surveyor-General
Surveyor-General's Office
PRETORIA.

Notice is hereby given in terms of section 26*bis* (1) (d) of the Land Survey Act (Act 9 of 1927), that reference marks have been officially established in terms of that subsection in the undermentioned portion of Soshanguve—F Township.

Dorp waar versekeringsmerke opgerig is: Tembisa-uitbreiding 10-dorp (Algemene Plan LG No. A5247/1991).

D. J. J. VAN RENSBURG,
Landmeter-generaal.
Pretoria.

KENNISGEWING 2346 VAN 1992

Onderstaande kennisgewing word vir algemene inligting gepubliseer:

Landmeter-generaal
Kantoor van die Landmeter-generaal
PRETORIA.

Kragtens die vereistes van artikel 26*bis* (1) (d) van die Opmetingswet (Wet 9 van 1927), word hiermee bekendgemaak dat versekeringsmerke in die ondergenoemde deel van Soshanguve—Y-dorp amptelik opgerig is ingevolge daardie subartikel.

Dorp waar versekeringsmerke opgerig is: Soshanguve—Y-dorp (Algemene Plan LG No. A7497/1992).

D. J. J. VAN RENSBURG,
Landmeter-generaal.
Pretoria.

KENNISGEWING 2347 VAN 1992

Onderstaande kennisgewing word vir algemene inligting gepubliseer:

Landmeter-generaal
Kantoor van die Landmeter-generaal
PRETORIA.

Kragtens die vereistes van artikel 26*bis* (1) (d) van die Opmetingswet (Wet 9 van 1927), word hiermee bekendgemaak dat versekeringsmerke in die ondergenoemde deel van Del Judor-uitbreiding 17-dorp amptelik opgerig is ingevolge daardie subartikel.

Dorp waar versekeringsmerke opgerig is: Del Judor-uitbreiding 17-dorp (Gedeeltes 1 tot 19 van Erf 1524) (Algemene Plan LG No. A7224/1992).

D. J. J. VAN RENSBURG,
Landmeter-generaal.
Pretoria.

KENNISGEWING 2348 VAN 1992

Onderstaande kennisgewing word vir algemene inligting gepubliseer:

Landmeter-generaal
Kantoor van die Landmeter-generaal
PRETORIA.

Kragtens die vereistes van artikel 26*bis* (1) (d) van die Opmetingswet (Wet 9 van 1927), word hiermee bekendgemaak dat versekeringsmerke in die ondergenoemde deel van Soshanguve—F-dorp amptelik opgerig is ingevolge daardie subartikel.

Town where reference marks have been established: Soshanguve—F Township (General Plan SG No. A5863/1992).

D. J. J. VAN RENSBURG,
Surveyor-General.
Pretoria.

NOTICE 2349 OF 1992

The following notice is published for general information:

Surveyor-General
Surveyor-General's Office
PRETORIA.

Notice is hereby given in terms of section 26*bis* (1) (d) of the Land Survey Act (Act 9 of 1927), that reference marks have been officially established in terms of that subsection in the undermentioned portion of Soshanguve—F Township.

Town where reference marks have been established: Soshanguve—F Township (General Plan SG No. A2566/1990).

D. J. J. VAN RENSBURG,
Surveyor-General.
Pretoria.

NOTICE 2350 OF 1992

The following notice is published for general information:

Surveyor-General
Surveyor-General's Office
PRETORIA.

Notice is hereby given in terms of section 26*bis* (1) (d) of the Land Survey Act (Act 9 of 1927), that reference marks have been officially established in terms of that subsection in the undermentioned portion of Dowerglen Extension 4 Township.

Town where reference marks have been established: Dowerglen Extension 4 Township (General Plan SG No. A9480/1991).

D. J. J. VAN RENSBURG,
Surveyor-General.
Pretoria.

NOTICE 2351 OF 1992

The following notice is published for general information:

Surveyor-General
Surveyor-General's Office
PRETORIA.

Notice is hereby given in terms of section 26*bis* (1) (d) of the Land Survey Act (Act 9 of 1927), that reference marks have been officially established in terms of that subsection in the undermentioned portion of Northwold Extension 47 Township.

Dorp waar versekeringsmerke opgerig is: Soshanguve—F-dorp (Algemene Plan LG No. A5863/1992).

D. J. J. VAN RENSBURG,
Landmeter-generaal.
Pretoria.

KENNISGEWING 2349 VAN 1992

Onderstaande kennisgewing word vir algemene inligting gepubliseer:

Landmeter-generaal
Kantoor van die Landmeter-generaal
PRETORIA.

Kragtens die vereistes van artikel 26*bis* (1) (d) van die Opmetingswet (Wet 9 van 1927), word hiermee bekendgemaak dat versekeringsmerke in die ondergenoemde deel van Soshanguve—F-dorp amptelik opgerig is ingevolge daardie subartikel.

Dorp waar versekeringsmerke opgerig is: Soshanguve—F-dorp (Algemene Plan LG No. A2566/1990).

D. J. J. VAN RENSBURG,
Landmeter-generaal.
Pretoria.

KENNISGEWING 2350 VAN 1992

Onderstaande kennisgewing word vir algemene inligting gepubliseer:

Landmeter-generaal
Kantoor van die Landmeter-generaal
PRETORIA.

Kragtens die vereistes van artikel 26*bis* (1) (d) van die Opmetingswet (Wet 9 van 1927), word hiermee bekendgemaak dat versekeringsmerke in die ondergenoemde deel van Dowerglen-uitbreiding 4-dorp amptelik opgerig is ingevolge daardie subartikel.

Dorp waar versekeringsmerke opgerig is: Dowerglen-uitbreiding 4-dorp (Algemene Plan LG No. A9480/1991).

D. J. J. VAN RENSBURG,
Landmeter-generaal.
Pretoria.

KENNISGEWING 2351 VAN 1992

Onderstaande kennisgewing word vir algemene inligting gepubliseer:

Landmeter-generaal
Kantoor van die Landmeter-generaal
PRETORIA.

Kragtens die vereistes van artikel 26*bis* (1) (d) van die Opmetingswet (Wet 9 van 1927), word hiermee bekendgemaak dat versekeringsmerke in die ondergenoemde deel van Northwold-uitbreiding 47-dorp amptelik opgerig is ingevolge daardie subartikel.

Town where reference marks have been established: Northwold Extension 47 Township (Portions 1 to 66 of Erf 694) (General Plan SG No. A5450/1992).

D. J. J. VAN RENSBURG,
Surveyor-General.
Pretoria.

Dorp waar versekeringsmerke opgerig is: Northwold-uitbreiding 47-dorp (Gedeeltes 1 tot 66 van Erf 694) (Algemene Plan LG No. A5450/1992).

D. J. J. VAN RENSBURG,
Landmeter-generaal.
Pretoria.

NOTICE 2352 OF 1992

The following notice is published for general information:

Surveyor-General
Surveyor-General's Office
PRETORIA.

Notice is hereby given in terms of section 26*bis* (1) (d) of the Land Survey Act (Act 9 of 1927), that reference marks have been officially established in terms of that subsection in the undermentioned portion of Soshanguve—TT Township.

Town where reference marks have been established: Soshanguve—TT Township (General Plan SG No. A7241/1992).

D. J. J. VAN RENSBURG,
Surveyor-General.
Pretoria.

KENNISGEWING 2352 VAN 1992

Onderstaande kennisgewing word vir algemene inligting gepubliseer:

Landmeter-generaal
Kantoor van die Landmeter-generaal
PRETORIA.

Kragtens die vereistes van artikel 26*bis* (1) (d) van die Opmetingswet (Wet 9 van 1927), word hiermee bekendgemaak dat versekeringsmerke in die 0001bekendgemaak dat versekeringsmerke in die ondergenoemde deel van Soshanguve—TT-dorp amptelik opgerig is ingevolge daardie subartikel.

Dorp waar versekeringsmerke opgerig is: Soshanguve—TT-dorp (Algemene Plan LG No. A7241/1992).

D. J. J. VAN RENSBURG,
Landmeter-generaal.
Pretoria.

NOTICE 2353 OF 1992

The following notice is published for general information:

Surveyor-General
Surveyor-General's Office
PRETORIA.

Notice is hereby given in terms of section 26*bis* (1) (d) of the Land Survey Act (Act 9 of 1927), that reference marks have been officially established in terms of that subsection in the undermentioned portion of Soshanguve—W Township.

Town where reference marks have been established: Soshanguve—W Township (General Plan SG No. A7494/1992).

D. J. J. VAN RENSBURG,
Surveyor-General.
Pretoria.

KENNISGEWING 2353 VAN 1992

Onderstaande kennisgewing word vir algemene inligting gepubliseer:

Landmeter-generaal
Kantoor van die Landmeter-generaal
PRETORIA.

Kragtens die vereistes van artikel 26*bis* (1) (d) van die Opmetingswet (Wet 9 van 1927), word hiermee bekendgemaak dat versekeringsmerke in die ondergenoemde deel van Soshanguve—W-dorp amptelik opgerig is ingevolge daardie subartikel.

Dorp waar versekeringsmerke opgerig is: Soshanguve—W-dorp (Algemene Plan LG No. A7494/1992).

D. J. J. VAN RENSBURG,
Landmeter-generaal.
Pretoria.

NOTICE 2354 OF 1992

The following notice is published for general information:

Surveyor-General
Surveyor-General's Office
PRETORIA.

Notice is hereby given in terms of section 26*bis* (1) (d) of the Land Survey Act (Act 9 of 1927), that reference marks have been officially established in terms of that subsection in the undermentioned portion of Soshanguve—AA Township.

KENNISGEWING 2354 VAN 1992

Onderstaande kennisgewing word vir algemene inligting gepubliseer:

Landmeter-generaal
Kantoor van die Landmeter-generaal
PRETORIA.

Kragtens die vereistes van artikel 26*bis* (1) (d) van die Opmetingswet (Wet 9 van 1927), word hiermee bekendgemaak dat versekeringsmerke in die ondergenoemde deel van Soshanguve—AA-dorp amptelik opgerig is ingevolge daardie subartikel.

Town where reference marks have been established: Soshanguve—AA Township (General Plan SG No. A5862/1992).

D. J. J. VAN RENSBURG,
Surveyor-General.
Pretoria.

Dorp waar versekeringsmerke opgerig is: Soshanguve—AA-dorp (Algemene Plan LG No. A5862/1992).

D. J. J. VAN RENSBURG,
Landmeter-generaal.
Pretoria.

NOTICE 2355 OF 1992

The following notice is published for general information:

Surveyor-General
Surveyor-General's Office
PRETORIA.

Notice is hereby given in terms of section 26*bis* (1) (d) of the Land Survey Act (Act 9 of 1927), that reference marks have been officially established in terms of that subsection in the undermentioned portion of Soshanguve—K Township.

Town where reference marks have been established: Soshanguve—K Township (General Plan SG No. A5944/1992).

D. J. J. VAN RENSBURG,
Surveyor-General.
Pretoria.

KENNISGEWING 2355 VAN 1992

Onderstaande kennisgewing word vir algemene inligting gepubliseer:

Landmeter-generaal
Kantoor van die Landmeter-generaal
PRETORIA.

Kragtens die vereistes van artikel 26*bis* (1) (d) van die Opmetingswet (Wet 9 van 1927), word hiermee bekendgemaak dat versekeringsmerke in die ondergenoemde deel van Soshanguve—K-dorp amptelik opgerig is ingevolge daardie subartikel.

Dorp waar versekeringsmerke opgerig is: Soshanguve—K-dorp (Algemene Plan LG No. A5944/1992).

D. J. J. VAN RENSBURG,
Landmeter-generaal.
Pretoria.

NOTICE 2356 OF 1992

CITY COUNCIL OF PRETORIA

WITHDRAWAL OF CHARGES PAYABLE TO THE CITY COUNCIL OF PRETORIA WITH REGARD TO CEMETERY SERVICES, SWIMMING-BATHS, CAMPING SITES AND RELATED MATTERS, AND THE DETERMINATION OF CHARGES IN PLACE THEREOF

In accordance with section 80B (8) of the Local Government Ordinance, 1939 (Ordinance 17 of 1939), notice is hereby given that the City Council of Pretoria intends withdrawing the charges payable to the Council with regard to cemetery services, the use of swimming-baths, the admission to camping sites, caravan parks and recreation resorts, rentals in respect of facilities in recreation resorts and sundry income, publicised by Notice 1 of 7 November 1991, and determining charges in place thereof.

The general purport of the proposed withdrawal and determination is the increase of the applicable charges.

The proposed withdrawal and determination of the charges shall come into effect on 1 November 1992.

Copies of the proposed withdrawal and determination will be open to inspection at the office of the Council (Room 4017, West Block, Munitoria, Van der Walt Street, Pretoria) for a period of 14 (fourteen) days from the date of publication of this notice in the *Official Gazette* of the Province of the Transvaal (21 October 1992).

KENNISGEWING 2356 VAN 1992

STADSRAAD VAN PRETORIA

INTREKKING VAN GELDE BETAALBAAR AAN DIE STADSRAAD VAN PRETORIA MET BETREKKING TOT BEGRAAFPLAASDIENSTE, SWEMBADDENS, KAMPEERTERREINE EN VERWANTE AANGELEENTEDE, EN DIE VASSTELLING VAN GELDE IN DIE PLEK DAARVAN

Ooreenkomstig artikel 80B (8) van die Ordonnansie op Plaaslike Bestuur, 1939 (Ordonnansie 17 van 1939), word hiermee kennis gegee dat die Stadsraad van Pretoria voornemens is om die gelde betaalbaar aan die Raad met betrekking tot begraafplaasdienste, die gebruik van swembaddens, die toegang tot kampeerterreine, woonwaparke en ontspanningsoorde, huurgelde ten opsigte van fasiliteite in ontspanningsoorde en diverse inkomste, bekendgemaak by kennisgewing 1 van 7 November 1991, in te trek en gelde in die plek daarvan vas te stel.

Die algemene strekking van die voorgestelde intrekking en vasstelling is die verhoging van die toepaslike gelde.

Die voorgestelde intrekking en vasstelling van die gelde tree op 1 November 1992 in werking.

Eksemplare van die voorgestelde intrekking en vasstelling lê ter insae by die kantoor van die Raad (Kamer 4017, Wesblok, Munitoria, Van der Waltstraat, Pretoria) vir 'n tydperk van 14 (veertien) dae vanaf die datum van publikasie van hierdie kennisgewing in die *Offisiële Koerant* van die provinsie Transvaal (21 Oktober 1992).

Any person who wishes to object to the proposed withdrawal and determination must do so in writing to the undersigned within 14 (fourteen) days after the publication date referred to in the immediately preceding paragraph.

J. N. REDELINGHUIJS,
Town Clerk.

Municipal Office
P.O. Box 440
PRETORIA
0001.

21 October 1992.

(Notice No. 636/1992)

Enigiemand wat beswaar teen die voorgestelde intrekking en vasstelling wil aanteken, moet dit skriftelik binne 14 (veertien) dae na die publikasie datum wat in die onmiddellik voorafgaande paragraaf gemeld is, by die ondergetekende doen.

J. N. REDELINGHUIJS,
Stadsklerk.

Munisipale kantoor
Posbus 440
PRETORIA
0001.

21 Oktober 1992.

(Kennisgewing No. 636/1992)

NOTICE 2357 OF 1992

NOTICE OF APPLICATION FOR ESTABLISHMENT OF TOWNSHIP

NOTICE IN TERMS OF SECTION 96 OF THE ORDINANCE ON TOWN-PLANNING AND TOWNSHIPS OF 1986

The City Council of Roodepoort hereby gives notice in terms of section 96 of the Town-planning and Townships Ordinance, 1986 (Ordinance 15 of 1986), that an application to establish the township referred to in the Annexure hereto, has been received by it.

Particulars of the application will lie for inspection during normal office hours at the office of the Town Clerk, Room 76, Fourth Floor, Urban Development, Civic Centre, Christiaan de Wet Road, Florida, for a period of 28 days from 21 October 1992.

Objections to or representations in respect of the application must be lodged with or made in writing and in duplicate to the Town Clerk at the above address or at Second Floor, Corporate Place, 23 Fredman Drive, Sandton, within a period of 28 days from 21 October 1992.

ANNEXURE

Name of township: **Constantiakloof Extension 15.**

Full name of applicant: Compro Park Share Block Limited.

Number of erven in proposed township:

Erf 1—40 729,386 sq. m. Business 1 or such other right as approved by the Council.

Erf 2—19 167,606 sq. m. Special for offices, medical/clinic and shops (restricted to 3 000 sq. m.) or such other right as approved by the Council.

Erf 3—3 439,631 sq. m. Special for filling station, showroom and sales or such other right as approved by the Council.

Erf 4—13 697,239 sq. m. Business 4 or such other rights as approved by the Council.

Erf 5—11 307,691 sq.m. Business 4 or such other rights as approved by the Counil.

KENNISGEWING 2357 VAN 1992

KENNISGEWING VAN AANSOEK OM STIGTING VAN 'N DORP

KENNISGEWING INGEVOLGE ARTIKEL 96 VAN DIE ORDONNANSIE OP DORPSBEPLANNING EN DORPE VAN 1986

Die Roodepoort se Stadsraad gee hiermee ingevolge artikel 96 van die Ordonnansie op Dorpsbeplanning en Dorpe, 1986 (Ordonnansie 15 van 1986), kennis dat 'n aansoek om die dorp in die Bylae hierby genoem te stig, deur hom ontvang is.

Besonderhede van die aansoek lê ter insae gedurende gewone kantoorure by die kantoor van die Stadsklerk, Kamer 76, Vierde Vloer, Stedelike Ontwikkeling, Burgersentrum, Christiaan de Wetweg, Florida, vir 'n tydperk van 28 dae vanaf 21 Oktober 1992.

Besware teen of vertoë ten opsigte van die aansoek moet binne 'n tydperk van 28 dae vanaf 21 Oktober 1992 skriftelik en in tweevoud by of tot die Stadsklerk by bovermelde adres of by Tweede Verdieping, Corporate Place, Fredmanrylaan 23, Sandton, ingedien of gerig word.

BYLAE

Naam van dorp: **Constantiakloof-uitbreiding 15.**

Volle naam van aansoeker: Compro Park Share Block Limited.

Aantal erwe in voorgestelde dorp:

Erf 1—40 729,836 vk. m., Besigheids 1 of sodanige ander regte goedgekeur.

Erf 2—19 167,606 vk. m., Spesiaal vir kantore, medies-klinieke en winkels (beperk tot 3 000 vk. m.) of sodanige regte deur die Stadsraad goedgekeur.

Erf 3—3 439,631 vk. m., Spesiaal vir vulstasie, vertoon en verkooplokale of sodanige regte deur die Stadsraad goedgekeur.

Erf 4—13 697,239 vk. m., Besigheids 4 of sodanige ander regte deur die Stadsraad goedgekeur.

Erf 5—11 307,691 vk. m., Besigheids 4 of sodanige ander regte deur die Stadsraad goedgekeur.

Description of land on which township is to be established: Remaining Extent of Portion 37 (a portion of Portion 5) of the farm Weltevreden 202, Registration Division IQ, Transvaal, in extent 88,342 sq. m., held by Transfer No. T5080/1985.

Situation of proposed township: Constantiakloof Extension 15 lies west and adjacent to Hendrik Potgieter Road, south and adjacent to William Nicol Road, north and adjacent to Constantiakloof Extension 10.

NOTICE 2358 OF 1992

JOHANNESBURG AMENDMENT SCHEME

[Regulation 11 (2)]

NOTICE OF APPLICATION FOR AMENDMENT OF TOWN-PLANNING SCHEME IN TERMS OF SECTION 56 (1) (b) (i) OF THE TOWN-PLANNING AND TOWNSHIPS ORDINANCE, 1986 (ORDINANCE 15 OF 1986)

We, Dent, Course & Davey, being the authorised agents of the owner of Erf 13, Abbotsford Township, hereby give notice in terms of section 56 (1) (b) (i) of the Town-planning and Townships Ordinance, 1986, that we have applied to the City Council of Johannesburg for the amendment of the town-planning scheme known as Johannesburg Town-planning Scheme, 1979, by the rezoning of the property described above, situated at 13 Second Street, Abbotsford, from Residential 1 (one dwelling per erf) to Residential 1 (one dwelling per 1 500 m^2).

Particulars of the application will lie for inspection during normal office hours at the office of the Director of Planning, Room 760, Civic Centre, Braamfontein, for a period of 28 days from 21 October 1992.

Objections to or representations in respect of the application must be lodged with or made in writing to the Director of Planning at the above address or at P.O. Box 30733, Braamfontein, 2017, within a period of 28 days from 17 June 1992.

Address of agents: Dent, Course & Davey, P.O. Box 3243, Johannesburg, 2000.

NOTICE 2359 OF 1992

PIETERSBURG AMENDMENT SCHEME 288

I, Frank Peter Sebastian de Villiers, being the authorised agent of the owner of Erven 378 and 339, Annadale, hereby give notice in terms of section 56 (1) (b) (i) of the Town-planning and Townships Ordinance, 1986 (Ordinance 15 of 1986), that I have applied to the Town Council of Pietersburg for the amendment of the

Beskrywing van grond waarop dorp gestig staan te word: Resterende Gedeelte van Gedeelte 37 ('n gedeelte van Gedeelte 5) van die plaas Weltevreden 202, Registrasie-afdeling IQ, Transvaal, groot 88,342 vk. m. gehou kragtens Titelakte 5080/1985.

Ligging van die voorgestelde dorp: Constantiakloof-uitbreiding 15 is wes en aanliggend aan Hendrik Potgieterweg, suid en aanliggend aan William Nicolweg, noord van en aanliggend aan Constantiakloof-uitbreiding 10 geleë.

21–28

KENNISGEWING 2358 VAN 1992

JOHANNESBURG-WYSIGINGSKEMA

[Regulasie 11 (2)]

KENNISGEWING VAN AANSOEK OM WYSIGING VAN DORPSBEPLANNINGSKEMA INGEVOLGE ARTIKEL 56 (1) (b) (i) VAN DIE ORDONNANSIE OP DORPSBEPLANNING EN DORPE, 1986 (ORDONNANSIE 15 VAN 1986)

Ons, Dent, Course & Davey, synde die gemagtigde agente van die eienaar van Erf 13, Abbotsford, gee hiermee ingevolge artikel 56 (1) (b) (i) van die Ordonnansie op Dorpsbeplanning en Dorpe, 1986, kennis dat ons by die Stadsraad van Johannesburg aansoek gedoen het om die wysiging van die dorpsbeplanningskema, bekend as Johannesburg-dorpsbeplanningskema, 1979, deur die hersonering van die eiendom hierbo beskryf, geleë te Secondstraat 13, Abbotsford, van Residensieel 1 (een woonhuis per erf) tot Residensieel 1 (een woonhuis per 1 500 m^2).

Besonderhede van die aansoek lê ter insae gedurende gewone kantoorure by die kantoor van die Direkteur van Beplanning, Kamer 760, Burgersentrum, Braamfontein, vir 'n tydperk van 28 dae vanaf 21 Oktober 1992.

Besware teen of vertoë ten opsigte van die aansoek moet binne 'n tydperk van 28 dae vanaf 21 Oktober 1992 skriftelik by of tot die Direkteur van Beplanning by bovermelde adres of by Posbus 30733, Braamfontein, 2017, ingedien of gerig word.

Adres van agente: P/a Dent, Course & Davey, Posbus 3243, Johannesburg, 2000.

21–28

KENNISGEWING 2359 VAN 1992

PIETERSBURG-WYSIGINGSKEMA 288

Ek, Frank Peter Sebastian de Villiers, synde die gemagtige agent van die eienaar van Erwe 378 en 339, Annadale, gee hiermee ingevolge artikel 56 (1) (b) (i) van die Ordonnansie op Dorpsbeplanning en Dorpe, 1986 (Ordonnansie 15 van 1986), kennis dat ek by die Stadsraad van Pietersburg aansoek gedoen het om

town-planning scheme known as the Pietersburg Town-planning Scheme, 1981, by the rezoning of the properties described above, situated adjacent to Witklip Street, Annadale, from "Business 2" to "Business 2" with an Annexure that it may also be used for the parking of heavy vehicles and machinery, the service of vehicles and the sale of sand and crushed stone.

Particulars of the application will lie for inspection during normal office hours at the office of the Town Clerk, Room 404, Civic Centre, Pietersburg, for the period of 28 days from 21 October 1992.

Objections to or representations in respect of the application must be lodged with or made in writing to the Town Clerk at the above address or at P.O. Box 111, Pietersburg, 0700, within a period of 28 days from 21 October 1992.

Address of agent: Frank de Villiers & Associates, P.O. Box 1883, Pietersburg, 0700.

NOTICE 2360 OF 1992

PIETERSBURG AMENDMENT SCHEME 289

I, Frank Peter Sebastian de Villiers, being the authorised agent of the owner of Portions 1 and 3 of Erf 5765, Pietersburg Extension 7, hereby give notice in terms of section 56 (1) (b) (i) of the Town-planning and Townships Ordinance, 1986 (Ordinance 15 of 1986), that I have applied to the Town Council of Pietersburg for te amendment of the town-planning scheme known as the Pietersburg Town-planning Scheme, 1981, by the rezoning of the properties described above, situated adjacent to Du Plessis Street, from "Residential 1" with a density of "one dwelling-unit per erf" to "Residential 1" with a density of "one dwelling-unit per 500 square metres".

Particulars of the application will lie for inspection during normal office hours at the office of the Town Clerk, Room 404, Civic Centre, Pietersburg, for the period of 28 days from 21 October 1992.

Objections to or representations in respect of the application must be lodged with or made in writing to the Town Clerk at the above address or at P.O. Box 111, Pietersburg, 0700, within a period of 28 days from 21 October 1992.

Address of agent: Frank de Villiers & Associates, P.O. Box 1883, Pietersburg, 0700.

NOTICE 2361 OF 1992

TOWN COUNCIL OF ERMELO

CLOSURE OF STREET IN ERMELO EXTENSION 18 TOWNSHIP

Notice is hereby given in terms of section 67 (3) (a) of the Local Government, Ordinance 17 of 1939, as amended that it is the intension of the town Council of Ermelo to close a part of Generaal Botha Road to allow for the road to be subdivided and rezoned for residential purposes in accordance with an amended layout proposal.

die wysiging van die dorpsbeplanningskema bekend as die Pietersburg-dorpsbeplanningskema, 1981, deur die hersonering van die eiendomme hierbo beskryf, geleë aangrensend tot Witklipstraat, Annadale, van "Besigheid 2" tot "Besigheid 2" met 'n Bylae dat die erwe ook vir die parkering van swaarvoertuie en masjinerie, die diens van voertuie en die verkoop van sand en klip gebruik mag word.

Besonderhede van die aansoek lê ter insae gedurende gewone kantoorure by die kantoor van die Stadsklerk, Kamer 404, Burgersentrum, Pietersburg, vir 'n tyderk van 28 dae vanaf 21 Oktober 1992.

Besware teen of vertoë ten opsigte van die aansoek moet binne 'n tydperk van 28 dae vanaf 21 Oktober 1992 skriftelik by of tot die Stadsklerk by bovermelde adres of by Posbus 111, Pietersburg, 0700, ingedien of gerig word.

Adres van agent: Frank de Villiers & Assosiate, Posbus 1883, Pietersburg, 0700.

21–28

KENNISGEWING 2360 VAN 1992

PIETERSBURG-WYSIGINGSKEMA 289

Ek, Frank Peter Sebastian de Villiers, synde die gemagtigde agent van die eienaar van Gedeeltes 1 en 3 van Erf 5765, Pietersburg-uitbreiding 7, gee hiermee ingevolge artikel 56 (1) (b) (i) van die Ordonnansie op Dorpsbeplanning en Dorpe, 1986 (Ordonnansie 15 van 1986), kennis dat ek by die Stadsraad van Pietersburg aansoek gedoen het om die wysiging van die dorpsbeplanningskema bekend as die Pietersburg-dorpsbeplanningskema, 1981, deur die hersonering van die eiendomme hierbo beskryf, geleë aangrensend tot Du Plessisstraat, van "Residensieel 1" met 'n digtheid van "een woonhuis per erf" tot "Residensieel 1" met 'n digtheid van "een woonhuis per 500 vierkante meter".

Besonderhede van die aansoek lê ter insae gedurende gewone kantoorure by die kantoor van die Stadsklerk, Kamer 404, Burgersentrum, Pietersburg, vir 'n tydperk van 28 dae vanaf 21 Oktober 1992.

Besware teen of vertoë ten opsigte van die aansoek moet binne 'n tydperk van 28 dae vanaf 21 Oktober 1992 skriftelik by of tot die Stadsklerk by bovermelde adres of by Posbus 111, Pietersburg, 0700, ingedien of gerig word.

Adres van agent: Frank de Villiers & Assosiate, Posbus 1883, Pietersburg, 0700.

21–28

KENNISGEWING 2361 VAN 1992

STADSRAAD VAN ERMELO

SLUITING VAN STRAAT IN DORP ERMELO-UITBREIDING 18

Kennis geskied hiermee ingevolge die bepalings van artikel 67 (3) (a) van die Ordonnansie op Plaaslike Bestuur, No. 17 van 1939, soos gewysig dat die Stadsraad van Ermelo van voorneme is om 'n deel van Generaal Bothaweg te sluit ten einde die straat te onderverdeel en te soneer vir residensiële doeleindes in ooreenstemming met die gewysigde uitlegvoorstel.

More details of the proposed closure as well as a plan showing the location of the relevant portions which are being closed will be open for inspection during normal office hours at the office of the Town Secretary, Town Council of Ermelo.

Any person who wishes to object or claim for compensation due to this closure is requested to lodge such objection or claim, together with the ground thereof in writing with the undersigned at the Municipal Offices, corner of Taute and Kerk Streets, Ermelo, or the Town Clerk, P.O. Box 48, Ermelo, 2350, within sixty (60) days from date of first publication hereof.

P. J. G. VAN RHEEDE VAN OUDTSHOORN,
Town Clerk.

Municipal Offices
Town Council of Ermelo
P.O. Box 48
ERMELO
2350.

21 October 1992.

Meer besonderhede van voorgenome sluiting asook 'n plan waarop die ligging van die betrokke gedeeltes wat gesluit word aangetoon word, lê ter insae in die kantoor van die Stadsekretaris, Stadsraad van Ermelo gedurende kantoorure.

Enige persone wat beswaar het teen die voorgenoemde sluiting of wat enige eis tot skadevergoeding sal hê indien sodanige sluiting deurgevoer sou word, moet sodanige eis of beswaar skriftelik binne sestig (60) dae vanaf die datum van eerste publikasie hiervan by die Munisipale Kantore, hoek van Taute- en Kerkstraat, Ermelo, of die Stadsklerk, Posbus 48, Ermelo, 2350, indien.

P. J. G. VAN RHEEDE VAN OUDTSHOORN,
Stadsklerk.

Munisipale Kantore
Stadsraad van Ermelo
Posbus 48
ERMELO
2350.

21 Oktober 1992.

21–28

NOTICE 2362 OF 1992

AMENDMENT SCHEME 208

SCHEDULE 8

[Regulation 11 (2)]

NOTICE OF APPLICATION FOR AMENDMENT OF TOWN-PLANNING SCHEME IN TERMS OF SECTION 56 (1) (b) (i) OF THE TOWN-PLANNING AND TOWNSHIPS ORDINANCE, 1986 (ORDINANCE 15 OF 1986)

I, Pierre Jacobus van der Walt, being the authorised agent of the owner of Remaining Extent of Erf 487, Township of Middelburg, Registration Division JS, Transvaal, hereby give notice in terms of section 56 (1) (b) (i) of the Town-planning and Townships Ordinance, 1986, that I have applied to the Town Council of Middelburg for the amendment of the town-planning scheme known as the Middelburg Town-planning Scheme, 1974, by the rezoning of the property described above, situated at corner of Jan van Riebeeck and Frame Streets, Middelburg, Transvaal, from "Special Residential" to "Special for professional offices".

Particulars of the application will lie for inspection during normal office hours at the office of the Town Secretary, Middelburg Municipal Offices, Wanderers Avenue, Middelburg, and at the offices of Esterhuysen, Botha & Van der Walt, 20B Market Street, Middelburg, for the period of 28 days from 21 October 1992.

Objections to or representations in respect of the application must be lodged with or made in writing to the Town Secretary at the above address or at Esterhuysen, Botha & Van der Walt, P.O. Box 68, Middelburg, Transvaal, 1050.

Address of owner: Esterhuysen, Botha & Van der Walt, P.O. Box 68, Middelburg, Transvaal, 1050. Tel: (0132) 2-7270. Ref: PVDW/GVDW/ZOW.

KENNISGEWING 2363 VAN 1992

WYSIGINGSKEMA 208

BYLAE 8

[Regulasie 11 (2)]

KENNISGEWING VAN AANSOEK OM WYSIGING VAN DORPSBEPLANNINGSKEMA INGEVOLGE ARTIKEL 56 (1) (b) (i) VAN DIE ORDONNANSIE OP DORPSBEPLANNING EN DORPE, 1986 (ORDONNANSIE 15 VAN 1986)

Ek, Pierre Jacobus van der Walt, synde die gemagtigde agent van die eienaar van Restant van Erf 487, Middelburg-dorpsgebied, Registrasieafdeling JS, Transvaal, gee hiermee ingevolge artikel 56 (1) (b) (i) van die Ordonnansie op Dorpsbeplanning en Dorpe, 1986, kennis dat ek by die Stadsraad van Middelburg aansoek gedoen het om die wysiging van die dorpsbeplanningskema bekend as Middelburg-dorpsbeplanningskema, 1974, deur die hersonering van die eiendom hierbo beskryf, geleë te hoek van Jan van Riebeeck- en Framestraat, Middelburg, Transvaal, van Spesiaal Woon tot Spesiaal vir professionele kantore.

Besonderhede van die aansoek lê ter insae gedurende gewone kantoorure by die kantoor van die Sekretaris, Middelburg, Munisipale Kantore, Wandererslaan, Middelburg, en Esterhuisen, Botha & Van der Walt, Markstraat 20B, Middelburg, vir 'n tydperk van 28 dae vanaf 21 Oktober 1992.

Besware teen of vertoë ten opsigte van die aansoek moet binne 'n tydperk van 28 dae vanaf 21 Oktober 1992 skriftelik by of tot die Sekretaris by bovermelde adres of by Esterhuysen, Botha & Van der Walt, Posbus 68, Middelburg, Transvaal, ingedien of gerig word.

Adres van eienaar: P/a Esterhuysen, Botha & Van der Walt, Posbus 68, Middelburg, Transvaal, 1050. Tel: (0132) 2-7270. Verw: P. van der Walt.

21–28

NOTICE 2363 OF 1992

NOTICE OF APPLICATION FOR ESTABLISHMENT OF TOWNSHIP

NOTICE IN TERMS OF SECTION 69 OF THE ORDINANCE ON TOWN-PLANNING AND TOWNSHIPS OF 1986 (ORDINANCE 15 OF 1986)

The City Council of Nylstroom hereby gives notice in terms of section 69 of the Town-planning and Townships Ordinance, 1986 (Ordinance 15 of 1986), that an application to establish the township referred to in the Annexure hereto, has been received by it.

Particulars of the application will lie for inspection during normal office hours at the office of the Town Secretary at the Civic Centre, General Beyers Square, Field Street, Nylstroom, for a period of 28 days from 21 October 1992.

Objections to or representations in respect of the application must be lodged with or made in writing and in duplicate to the Town Secretary at the above address or at Second Floor, Corporate Place, 23 Fredman Drive, Sandton, within a period of 28 days from 21 October 1992.

ANNEXURE

Name of township: **Nylstroom Extension 20.**

Full name of applicant: Eurosun Beleggings (Eiendoms) Beperk.

Number of erven in proposed township:

Erf 1—57,4315 hectares, Special for conference centre, chalets and such other rights as approved by the Council.

Erf 2—8,5156 hectares, Special for retirement village, residential 2 and 3 units or such other rights as approved by the Council.

Erf 3—11,2650 hectares, Business 1 for motel/hotel accommodation or such other rights as approved by the Council.

Erf 4—7,5666 hectares, Special for entertainment park or such other rights as approved by the Council.

Erf 5—9 609 sq. m., Special for parking or such other rights as approved by the Council.

Erf 6—3,7236 hectares, Business 2 for shopping centre and office park or such other rights as approved by the Council.

Description of land on which township is to be established: Portions 144 and 145 (portions of Portion 1) of the farm Nylstroom Town and Townlands 419, Registration Division KR, Transvaal, in extent 24,7155 hectares and 65,9471 hectares respectively, held by Transfer No. T71605/1992.

Situation of proposed township: The property lies north-west of the existing town, north and adjacent to the prison.

KENNISGEWING 2363 VAN 1992

KENNISGEWING VAN AANSOEK OM STIGTING VAN 'N DORP

KENNISGEWING INGEVOLGE ARTIKEL 69 VAN DIE ORDONNANSIE OP DORPSBEPLANNING EN DORPE VAN 1986 (ORDONNANSIE 15 VAN 1986)

Die Nylstroom se Stadsraad gee hiermee ingevolge artikel 69 van die Ordonnansie op Dorpsbeplanning en Dorpe, 1986 (Ordonnansie 15 van 1986), kennis dat 'n aansoek om die dorp in die Bylae hierby genoem te stig, deur hom ontvang is.

Besonderhede van die aansoek lê ter insae gedurende gewone kantoorure by die kantoor van die Stadsekretaris, Burgersentrum, Generaal Beyersplein, Fieldstraat, Nylstroom, vir 'n tydperk van 28 dae vanaf 21 Oktober 1992.

Besware teen of vertoë ten opsigte van die aansoek moet binne 'n tydperk van 28 dae vanaf 21 Oktober 1992 skriftelik en in tweevoud by of tot die Stadsekretaris by bovermelde adres of by Tweede Verdieping, Corporate Place, Fredmanrylaan 23, Sandton, ingedien of gerig word.

BYLAE

Naam van dorp: **Nylstroom-uitbreiding 20.**

Volle naam van aansoeker: Eurosun Beleggings (Eiendoms) Beperk.

Aantal erwe in voorgestelde dorp:

Erf 1—57,4315 hektaar, Spesiaal vir konferensiesentrum en chalets en bygaande gebruike of sodanige ander regte deur die Stadsraad goedgekeur.

Erf 2—8,5156 hektaar, Spesiaal vir aftreeoord, residensieel 2 en 3 of sodanige regte deur die Stadsraad goedgekeur.

Erf 3—11,2650 hektaar, Besigheid 1 of sodanige ander regte deur die Stadsraad goedgekeur.

Erf 4—7,5666 hektaar, Spesiaal vir vermaaklikheidspark en bygaande geriewe of sodanige ander regte deur die Stadsraad goedgekeur.

Erf 5—9 609 vk. m., Spesiaal vir parkering of sodanige ander regte deur die Stadsraad goedgekeur.

Erf 6—3,7236 hektaar, Besigheid 2, winkelkompleks en kantoorpark of sodanige ander regte deur die Stadsraad goedgekeur.

Beskrywing van grond waarop dorp gestig staan te word: Gedeeltes 144 en 145 (gedeeltes van Gedeelte 1) van die plaas Nylstroom Town and Townlands 419, Registrasieafdeling KR, Transvaal, groot 24,7155 hektaar en 65,9471 hektaar respektiewelik gehou kragtens Titelakte T71605/92.

Ligging van die voorgestelde dorp: Gedeelte 145 is noordwes aangrensend aan Gedeelte 144, welke gedeelte noord aangrensend aan 'n park en gevangenisarea is en noordwes geleë is van die bestaande dorp.

21–28

NOTICE 2364 OF 1992

RANDBURG AMENDMEND SCHEME 1739

NOTICE OF APPLICATION FOR AMENDMENT OF TOWN-PLANNING SCHEME IN TERMS OF SECTION 56 (1) (b) (i) OF THE TOWN-PLANNING AND TOWNSHIPS ORDINANCE, 1986 (ORDINANCE 15 OF 1986)

I, Johannes du Plessis, and duly authorised thereto by the owner of Portion 8, Boschkop 199 IQ, hereby give notice in terms of section 56 (1) (b) (i) of the Town-planning and Townships Ordinance, 1986, that I have applied to the Town Council of Randburg for the amendment of the town-planning scheme known as Randburg Town-planning Scheme, 1976, by the rezoning of a part of the property described above, situated adjcent and to the south of Randpark Ridge Extension 14 and adjacent and to the west of D. F. Malan Drive, from Use Zone XIX, Agricultural to Use Zone IX, Special for purposes of a filling station.

Particulars of the application will lie for inspection during normal office hours at the office of the Town Clerk of Randburg, corner of Jan Smuts Avenue and Hendrik Verwoerd Drive, for a period of 28 days from 21 October 1992.

Objections to or representations in respect of the application must be lodged with or made in writing to the Town Clerk at the above address or to the Town Clerk, Private Bag X1, Randburg, 2125, within a period of 28 days from 21 October 1992.

Address of agent: Tino Ferero Town and Regional Planners, P.O. Box 98960, Sloane Park, 2152.

KENNISGEWING 2364 VAN 1992

RANDBURG-WYSIGINGSKEMA 1739

KENNISGEWING VAN AANSOEK OM WYSIGING VAN DORPSBEPLANNINGSKEMA INGEVOLGE ARTIKEL 56 (1) (b) (i) VAN DIE ORDONNANSIE OP DORPSBELANNING EN DORPE, 1986 (ORDONNANSIE 15 VAN 1986)

Ek, Johannes du Plessis, en behoorlik daartoe gemagtig deur die eienaar van Gedeelte 8, Boschkop 199 IQ, gee hiermee ingevolge artikel 56 (1) (b) (i) van die Ordonnansie op Dorpsbeplanning en Dorpe, 1986, kennis dat ek by die Stadsraad van Randburg aansoek gedoen het om die wysiging van die dorpsbeplanningskema bekend as die Randburg-dorpsbeplanningskema, 1976, deur die hersonering van 'n deel van die eiendom hierbo beskryf, geleë aangrensend aan en ten suide van Randparkrif-uitbreiding 14, en aangrensend aan en ten weste van D. F. Malanrylaan, Randburg, van Gebruiksone XIX, Landbou tot Gebruiksone IX, Spesiaal vir 'n vulstasie.

Besonderhede van die aansoek lê ter insae gedurende gewone kantoorure by die Stadsklerk van Randburg, hoek van Jan Smutslaan en Hendrik Verwoerdrylaan, Randburg, vir 'n tydperk van 28 dae vanaf 21 Oktober 1992.

Besware teen of vertoë ten opsigte van die aansoek moet binne 'n tydperk van 28 dae vanaf 21 Oktober 1992 skriftelik by die bovermelde adres of tot die Stadsklerk, Privaatsak X1, Randburg, 2125, ingedien of gerig word.

Adres van agent: Tino Ferero Stads- en Streekbeplanners, Posbus 98960, Sloane Park, 2152.

21–28

NOTICE 2365 OF 1992

HALFWAY HOUSE AND CLAYVILLE AMENDMENT SCHEME 686

I, Robert Bremner Fowler, being the authorised agent of the registered owner of Portion 9 of Holding 47, Halfway House Estate Agricultural Holdings, give notice in terms of section 56 (1) (b) (i) of the Town-planning and Townships Ordinance, 1986, that I have applied to the Town Council of Midrand for the amendment of the town-planning scheme known as halfway House and Clayville Town-planning Scheme, 1976, by the rezoning of the property described above, situated on Pretorius Road, from "Agricultural" to "Agricultural" including a place of refreshment, subject to certain conditions.

Particulars of the application will lie for inspection during normal office hours at the office of the Town Clerk, First Floor, Midrand Municipal Offices, old Pretoria Road, for the period of 28 days from 21 October 1992 (the date of first publication of this notice).

Objections to or representations in respect of the application must be lodged with or made in writing to the Town Clerk at the above address or at Private Bag X20, Halfway House, 1685, within a period of 28 days from 21 October 1992.

Address of owner: C/o Rob Fowler & Associates, P.O. Box 1905, Halfway House, 1685.

KENNISGEWING 2365 VAN 1992

HALFWAY HOUSE EN CLAYVILLE-WYSIGINGSKEMA 686

Ek, Robert Bremner Fowler, synde die gemagtigde agent van die eienaar van gedeelte 9 van Hoewe 74, Halfway House Estate-landbouhoewes, gee hiermee ingevolge artikel 56 (1) (b) (i) van die Ordonnansie op Dorpsbeplanning en Dorpe, 1986, kennis dat ek by die Stadsraad van Midrand aansoek gedoen het om die wysiging van die dorpsbeplanningskema bekend as Halfway House en Clayville-dorpsbeplaningskema, 1976, deur die hersonering van die eiendom hierbo beskryf, geleë aan Pretoriusweg van "Landbou" tot "Landbou" en vir 'n verversingsplek, onderworpe aan sekere voorwaardes.

Besonderhede van die aansoek lê ter insae gedurende gewone kantoorure by die kantoor van die Stadsklerk, Eerste Verdieping, Midrand Munsipale Kantore, ou Pretoriapad, vir 'n tydperk van 28 dae vanaf 21 Oktober 1992 (die datum van eerste publikasie van hierdie kennisgewing).

Besware teen of vertoë ten opsigte van die aansoek moet binne 'n tydperk van 28 dae vanaf 21 Oktober 1992 skriftelik by of tot die Stadsklerk by bovermelde adres of by Privaatsak X20, Halfway House, 1685, ingedien of gerig word.

Adres van eienaar: P/a Rob Fowler & Medewerkers, Posbus 1905, Halfway House, 1685.

21–28

NOTICE 2366 OF 1992

RANDBURG AMENDMENT SCHEME 1737

SCHEDULE 8

[Regulation 11 (2)]

NOTICE OF APPLICATION FOR AMENDMENT OF TOWN-PLANNING SCHEME IN TERMS OF SECTION 56 (1) (b) (i) OF THE TOWN-PLANNING AND TOWNSHIPS ORDINANCE, 1986 (ORDINANCE 15 OF 1986)

I, Pierre Cecil Steenhoff, being the authorised agent of the owner of Portion 10 of Erf 1368, Ferndale Township, hereby give notice in terms of section 56 (1) (b) (i) of the Town-planning and Townships Ordinance, 1986, that I have applied to the Municipality of Randburg for the amendment of the town-planning scheme known as Randburg Town-planning Scheme, 1976, by the rezoning of the property described above, situated at 26 Cross Street, Ferndale, from Residential 1 with a density of one dwelling per erf to Residential 1 with a density of one dwelling per 1 500 square metres.

Particulars of the application will lie for inspection during normal office hours at the office of the Town Clerk, Room A204, Municipal Offices, corner of Jan Smuts Avenue and Hendrik Verwoerd Drive, for a period of 28 days from 21 October 1992 (the date of first publication of this notice).

Objections to or representations in respect of the application must be lodged with or made in writing to the Town Planning Department at the above address or at Private Bag 1, Randburg, 2125, within a period of 28 days from 21 October 1992.

Address of owner: P. H. Cooper, 26 Cross Street, Ferndale, 2194.

KENNISGEWING 2366 VAN 1992

RANDBURG-WYSIGINGSKEMA 1737

BYLAE 8

[Regulasie 11 (2)]

KENNISGEWING VAN AANSOEK OM WYSIGING VAN DORPSBEPLANNINGSKEMA INGEVOLGE ARTIKEL 56 (1) (b) (i) VAN DIE ORDONNANSIE OP DORPSBEPLANNING EN DORPE, 1986 (ORDONNANSIE 15 VAN 1986)

Ek, Pierre Cecil Steenhoff, synde die gemagtigde agent van die eienaar van Gedeelte 10 van Erf 1368, Ferndale-dorp, gee hiermee ingevolge artikel 56 (1) (b) (i) van die Ordonnansie op Dorpsbeplanning en Dorpe, 1986, kennis dat ek by die Munisipaliteit van Randburg aansoek gedoen het om die wysiging van die dorpsbeplanningskema bekend as Randburg-dorpsbeplanningskema, 1976, deur die hersonering van die eiendom hierbo beskryf geleë te Cross-straat 26, Ferndale-dorp, van Residensieel 1, een woonhuis per erf tot Residensieel 1, een woonhuis per 1 500 m^2.

Besonderhede van die aansoek lê ter insae gedurende gewone kantoorure by die kantoor van die Stadsklerk, Kamer A204, Munisipale Kantore, hoek van Jan Smutslaan en Hendrik Verwoerdrylaan, vir 'n tydperk van 28 dae vanaf 21 Oktober 1992 (die datum van eerste publikasie van hierdie kennisgewing).

Besware teen of vertoë ten opsigte van die aansoek moet binne 'n tydperk van 28 dae vanaf 21 Oktober 1992 skriftelik by of tot die Stadsklerk/Sekretaris by bovermelde adres of by Stadsbeplanner, Privaatsak 1, Randburg, 2125, ingedien of gerig word.

Adres van eienaar: P. H. Cooper, Cross-straat 26, Ferndale, 2194.

21–28

NOTICE 2367 OF 1992

JOHANNESBURG AMENDMENT SCHEME

[Regulation 11 (2)]

NOTICE OF APPLICATION FOR AMENDMENT OF THE TOWN-PLANNING SCHEME IN TERMS OF SECTION 56 (1) (b) (i) OF THE TOWN-PLANNING AND TOWNSHIPS ORDINANCE, 1986 (ORDINANCE 15 OF 1986)

We, GVS & Associates, being the authorised agents of the owners of Erven 416, 232 and 233, Lorentzville Township, hereby give notice in terms of section 56 (1) (b) (i) of the Town-planning and Townships Ordinance, 1986, that we have applied to the City Council of Johannesburg for the amendment of the town-planning scheme known as Johannesburg Town-planning Scheme, 1979, by the rezoning of part of the property described above, situated on the corner of Kimberley Road and Viljoen Street, Lorentzville, to Commercial 1 and to amend certain development controls pertaining to the properties.

Particulars of the application will lie for inspection during normal office hours at the office of the Director of Planning, Room 760, Civic Centre, Braamfontein, for a period of 28 days from 21 October 1992.

KENNISGEWING 2367 VAN 1992

JOHANNESBURG-WYSIGINGSKEMA

[Regulasie 11 (2)]

KENNISGEWING VAN AANSOEK OM WYSIGING VAN DORPSBEPLANNINGSKEMA INGEVOLGE ARTIKEL 56 (1) (b) (i) VAN DIE ORDONNANSIE OP DORPSBEPLANNING EN DORPE, 1986 (ORDONNANSIE 15 VAN 1986)

Ons, GVS & Assosiate, synde die gemagtigde agente van die eienaars van Erwe 416, 232 en 233, Lorentzville, gee hiermee ingevolge artikel 56 (1) (b) (i) van die Ordonnansie op Dorpsbeplanning en Dorpe, 1986, kennis dat ons by die Stadsraad van Johannesburg aansoek gedoen het om die wysiging van die dorpsbeplanningskema, bekend as Johannsburg-dorpsbeplanningskema, 1979, deur die hersonering van 'n gedeelte van die eiendom hierbo beskryf, geleë op die hoek van Kimberleyweg en Viljoenstraat, Lorentzville, tot Kommersieel 1 en die wysiging van sekere regte van die eiendomme.

Besonderhede van die aansoek lê ter insae gedurende gewone kantoorure by die kantoor van die Direkteur van Beplanning, Kamer 760, Burgersentrum, Braamfontein, vir 'n tydperk van 28 dae vanaf 21 Oktober 1992.

Objections to or representations in respect of the application must be lodged with or made in writing to the Director of Planning at the above address or at P.O. Box 30733, Braamfontein, 2017, within a period of 28 days from 21 October 1992.

Address of agents: C/o GVS & Associates, P.O. Box 8798, Johannesburg, 2000.

NOTICE 2368 OF 1992

SUBDIVISION OF PORTION 126 OF THE FARM RIETFONTEIN 485 JQ IN FOUR SECTIONS

I, Johannes Jacobus Lombard, being the authorised agent of the owner of the above-mentioned property, hereby give notice in terms of section 6 (8) (a) of the Division of Land Ordinance, 1986 (Ordinance 20 of 1986), that I have applied to the Town Council of Hartbeespoort to divide the land described hereunder.

Further particulars of the application are open for inspection at the office of the Town Secretary, Municipal Offices, Marais Street, Schoemansville. Any person who wishes to object to the granting of the application or who wishes to make representations in regard thereto shall submit his objections or representations in writing and in duplicate to the Town Clerk at the above address within a period of 28 days from the date of this publication. Date of publication 21 October 1992.

Description of land: Portion 126 of the farm Rietfontein 485 JQ, to be divided in four portions being Portion A: Measuring ± 2,5 ha, Portion B: Measuring ± 1,9 ha, Portion C: Measuring ± 2,2 ha and the Remainder: Measuring ± 1,96 ha.

Address of agent: J. J. Lombard, Professional Land Surveyor and Township Planner, P.O. Box 798, Brits, 0250 (30 Van Velden Street).

NOTICE 2369 OF 1992

SUBDIVISION OF HOLDING 21, MELODIE AGRICULTURAL HOLDINGS IN TWO SECTIONS

I, Johannes Jacobus Lombard, being the authorised agent of the owner of the above-mentioned property, hereby give notice in terms of section 6 (8) (a) of the Division of Land Ordinance, 1986 (Ordinance 20 of 1986), that I have applied to the Town Council of Hartbeespoort to divide the land described hereunder.

Further particulars of the application are open for inspection at the office of the Town Secretary, Municipal Offices, Marais Street, Schoemansville. Any person who wishes to object to the granting of the application or who wishes to make representations in regard thereto shall submit his objections or representations in writing and in duplicate to the Town Clerk at the above address within a period of 28 days from the date of this publication. Date of publication 21 October 1992.

Besware teen of vertoë ten opsigte van die aansoek moet binne 'n tydperk van 28 dae vanaf 21 Oktober 1992 skriftelik by of tot die Direkteur van Beplanning by bovermelde adres of by Posbus 30733, Braamfontein, 2017, ingedien of gerig word.

Adres van agente: P/a GVS & Associates, Posbus 8798, Johannesburg, 2000.

21–28

KENNISGEWING 2368 VAN 1992

VERDELING VAN GEDEELTE 126 VAN DIE PLAAS RIETFONTEIN 485 JQ IN VIER GEDEELTES

Ek, Johannes Jacobus Lombard, synde die gemagtigde agent van die eienaar van bovermelde eiendom, gee hiermee, ingevolge artikel 6 (8) (a) van die Ordonnansie op die Verdeling van Grond, 1986 (Ordonnansie 20 van 1986), kennis dat ek by die Stadsraad van Hartbeespoort aansoek gedoen het om die grond hieronder beskryf te verdeel.

Verdere besonderhede van die aansoek lê ter insae by die kantoor van die Stadsekretaris, Munisipale Kantore, Maraisstraat, Schoemansville. Enige persoon wat teen die toestaan beswaar wil maak of vertoë in verband daarmee wil rig, moet sy besware of vertoë skriftelik en in duplikaat by die Stadsklerk by bovermelde adres binne 'n tydperk van 28 dae vanaf datum van eerste publikasie van hierdie kennisgewing indien. Datum van eerste publikasie 21 Oktober 1992.

Beskrywing van grond: Gedeelte 126 van die plaas Rietfontein 485 JQ, word verdeel in vier gedeeltes te wete Gedeelte A: Groot ± 2,5 ha, Gedeelte B: Groot ± 1,9 ha, Gedeelte C: Groot 2,2 ha en die Restant: Groot ± 1,96 ha.

Adres van agent: J. J. Lombard, Professionele Landmeter en Dorpsgebied Beplanner, Posbus 798, Brits, 0250 (Van Veldenstraat 30).

21–28

KENNISGEWING 2369 VAN 1992

VERDELING VAN HOEWE 21, MELODIE-LANDBOUHOEWES IN TWEE GEDEELTES

Ek, Johannes Jacobus Lombard, synde die gemagtigde agent van die eienaar van bovermelde eiendom, gee hiermee, ingevolge artikel 6 (8) (a) van die Ordonnansie op die Verdeling van Grond, 1986 (Ordonnansie 20 van 1986), kennis dat ek by die Stadsraad van Hartbeespoort aansoek gedoen het om die grond hieronder beskryf te verdeel.

Verdere besonderhede van die aansoek lê ter insae by die kantoor van die Stadsekretaris, Munisipale Kantore, Maraisstraat, Schoemansville. Enige persoon wat teen die toestaan beswaar wil maak of vertoë in verband daarmee wil rig, moet sy besware of vertoë skriftelik en in duplikaat by die Stadsklerk by bovermelde adres binne 'n tydperk van 28 dae vanaf datum van eerste publikasie van hierdie kennisgewing indien. Datum van eerste publikasie 21 Oktober 1992.

Description of land: Holding 21, Melodie Agricultural Holdings to be divided in two portions being Portion A: Measuring ± 1,74 ha and the Remainder: Measuring ± 2,54 ha.

Address of agent: J. J. Lombard, Professional Land Surveyor and Township Planner, P.O. Box 798, Brits, 0250 (30 Van Velden Street).

Beskrywing van grond: Hoewe 21, Melodie-landbouhoewes word verdeel in twee gedeeltes te wete Gedeelte A: Groot ± 1,74 ha, en die Restant: Groot ± 2,54 ha.

Adres van agent: J. J. Lombard, Professionele Landmeter en Dorpsgebied Beplanner, Posbus 798, Brits, 0250 (Van Veldenstraat 30).

21–28

NOTICE 2370 OF 1992

RANDBURG AMENDMENT SCHEME 1741

NOTICE OF APPLICATION FOR AMENDMENT OF TOWN-PLANNING SCHEME IN TERMS OF SECTION 56 (1) (b) (i) OF THE TOWN-PLANNING AND TOWNSHIPS ORDINANCE, 1986 (ORDINANCE 15 OF 1986)

I, Petrus Arnoldus Greeff, being the authorised agent of the owner, of a portion of Erf 700 and the Remaining Extent of Erf 699, Fontainebleau, hereby give notice in terms of section 56 (1) (b) (i) of the Town-planning and Townships Ordinance, 1986, that I have applied to the Town Council of Randburg for the amendment of the town-planning scheme known as Randburg Town-planning Scheme, 1976, by the rezoning of the property described above, situated in Republic Road, Fontainebleau, from "Public Open Space" and "Business 1" respectively, to "Special" for shops, offices, businesses and commercial purposes, subject to certain conditions.

Particulars of the application will lie for inspection during normal office hours at the office of the Town Clerk of Randburg, corner of Jan Smuts Avenue and Hendrik Verwoerd Drive, for a period of 28 days from 21 October 1992.

Objections to or representations in respect of the application must be lodged with or made in writing to the Town Clerk at the above address or at Private Bag 1, Randburg, 2125, within a period of 28 days from 21 October 1992.

Address of owner: C/o Mathey & Greeff, P.O. Box 2636, Randburg, 2125.

KENNISGEWING 2370 VAN 1992

RANDBURG-WYSIGINGSKEMA 1741

KENNISGEWING VAN AANSOEK OM WYSIGING VAN DORPSBEPLANNINGSKEMA INGEVOLGE ARTIKEL 56 (1) (b) (i) VAN DIE ORDONNANSIE OP DORPSBEPLANNING EN DORPE, 1986 (ORDONNANSIE 15 VAN 1986)

Ek, Petrus Arnoldus Greeff, synde die gemagtigde agent van die eienaar, van 'n Deel van Erf 700 en die Restant van Erf 699, Fontainebleau, gee hiermee ingevolge artikel 56 (1) (b) (i) van die Ordonnansie op Dorpsbeplanning en Dorpe, 1986, kennis dat ek by die Stadsraad van Randburg aansoek gedoen het om die wysiging van die Dorpsbeplanningskema bekend as Randburg-dorpsbeplanningskema, 1976, deur die hersonering van die eiendomme hierbo beskryf, geleë te Republiekweg, Fontainebleau, onderskeidelik vanaf "Openbare Oopruimte" en "Besigheid 1" na "Spesiaal" vir winkels, kantore, besighede en kommersiële gebruike, onderworpe aan sekere voorwaardes.

Besonderhede van die aansoek lê ter insae gedurende gewone kantoorure by die kantoor van die Stadsklerk van Randburg, hoek van Jan Smutslaan en Hendrik Verwoerdrylaan, Randburg, vir 'n tydperk van 28 dae vanaf 21 Oktober 1992.

Besware teen of vertoë ten opsigte van die aansoek moet binne 'n tydperk van 28 dae vanaf 21 Oktober 1992 skriftelik by of tot die Stadsklerk by bovermelde adres of by Privaatsak 1, Randburg, 2125, ingedien of gerig word.

Adres van eienaar: P/a Mathey & Greeff, Posbus 2636, Randburg, 2125.

21–28

NOTICE 2371 OF 1992

KLERKSDORP AMENDMENT SCHEME 357

NOTICE OF APPLICATION FOR AMENDMENT OF TOWN-PLANNING SCHEME IN TERMS OF SECTION 56 (1) (b) (i) OF THE TOWN-PLANNING AND TOWNSHIPS ORDINANCE, 1986 (ORDINANCE 15 OF 1986)

I, C. Grobbelaar of the firm Metroplan Town and Regional Planners, being the authorised agent of the owner of a portion of Portion 362 of the farm Elandsheuvel 402 IP, hereby give notice in terms of section 56 (1) (b) (i) of the Town-planning and Townships Ordinance, 1986, that I have applied to the Town Council of Klerksdorp for the amendment of the town-planning

KENNISGEWING 2371 VAN 1992

KLERKSDORP-WYSIGINGSKEMA 357

KENNISGEWING VAN AANSOEK OM WYSIGING VAN DORPSBEPLANNINGSKEMA INGEVOLGE ARTIKEL 56 (1) (b) (i) VAN DIE ORDONNANSIE OP DORPSBEPLANNING EN DORPE, 1986 (ORDONNANSIE 15 VAN 1986)

Ek, C. Grobbelaar, van die firma Metroplan Stads- en Streekbeplanners, synde die gemagtigde agent van die eienaar van 'n gedeelte van Gedeelte 362 van die plaas Elandsheuvel 402 IP, gee hiermee ingevolge artikel 56 (1) (b) (i) van die Ordonnansie op Dorpsbeplanning en Dorpe, 1986, kennis dat ek by die Stadsraad van Klerksdorp aansoek gedoen het om die

scheme known as Klerksdorp Town-planning Scheme, 1980, as amended by the rezoning of the property described above, from "Agricultural" to "Business 1" (including a public garage). Portion of Portion 362 is situated at the south-easterly corner of Buffelsdoorn Road and Platan Avenue, Klerksdorp.

Particulars of the application will lie for inspection during normal office hours at the office of the Town Clerk, Klerksdorp, Civic Centre, for the period of 28 days from 21 October 1992.

Objections to or representations in respect of the application must be lodged with or made in writing to the Town Clerk at the above address or posted to him at P.O. Box 99, Klerksdorp, 2570, within a period of 28 days from 21 October 1992.

Address of authorised agent: Metroplan Town and Regional Planners, 54 Park Street, P.O. Box 10681, Klerksdorp, 2570. Tel: 462-1756/7/9.

NOTICE 2372 OF 1992

WITBANK AMENDMENT SCHEME 301

NOTICE OF APPLICATION FOR AMENDMENT OF TOWN-PLANNING SCHEME IN TERMS OF SECTION 56 (1) (b) (i) OF THE TOWN-PLANNING AND TOWNSHIPS ORDINANCE, 1986 (ORDINANCE 15 OF 1986)

I, Carel Aron Nolte, being the authorised agent of the owner of Portions 1 to 4 and 11 to 14 of Erf 919, Reyno Ridge Extension 1, hereby give notice in terms of section 56 (1) (b) (i) of the Town-planning and Townships Ordinance, 1986, that I have applied to the Town Council of Witbank for the amendment of the town-planning scheme known as Witbank Town-planning Scheme, 1991, by the rezoning of the property described above, situated between Markotters Street and Dixon Avenue, from "Residential 1" "one dwelling per erf" to "Residential 1" "one dwelling per 400 m²".

Particulars of the application will lie for inspection during normal office hours at the office of the Town Clerk, First Floor, Civic Centre, for a period of 28 days from 21 October 1992.

Objections to or representations in respect of the application must be lodged with or made in writing to the Town Clerk at the above address or at P.O. Box 3, Witbank, 1035, within a period of 28 days from 21 October 1992.

Address of owner: C/o P.O. Box 2033, Randburg, 2125.

wysiging van die Klerksdorp-dorpsbeplanningskema, 1980, soos gewysig, deur die hersonering van die eiendom hierbo beskryf, vanaf "Landbou" na "Besigheid 1" (openbare garage ingesluit). Gedeelte van Gedeelte 362 is geleë op die suidoostelike hoek van Buffelsdoornweg en Platanlaan, Klerksdorp.

Besonderhede van die aansoek lê ter insae gedurende gewone kantoorure by die kantoor van die Stadsklerk, Klerksdorp, Burgersentrum, vir 'n tydperk van 28 dae vanaf 21 Oktober 1992.

Besware teen of vertoë ten opsigte van die aansoek moet binne 'n tydperk van 28 dae vanaf 21 Oktober 1992 skriftelik by of tot die Stadsklerk by bovermelde adres of by Posbus 99, Klerksdorp, 2570, ingedien of gerig word.

Adres van gemagtigde agent: Metroplan Stads- en Streekbeplanners, Parkstraat 54, Posbus 10681, Klerksdorp, 2570. Tel: 462-1756/7/9.

21–28

KENNISGEWING 2372 VAN 1992

WITBANK-WYSIGINGSKEMA 301

KENNISGEWING VAN AANSOEK OM WYSIGING VAN DORPSBEPLANNINGSKEMA INGEVOLGE ARTIKEL 56 (1) (b) (i) VAN DIE ORDONNANSIE OP DORPSBEPLANNING EN DORPE, 1986 (ORDONNANSIE 15 VAN 1986)

Ek, Carel Aron Nolte, synde die gemagtigde agent van die eienaar van Gedeeltes 1 tot 4 en 11 tot 14 van Erf 919, Reyno Ridge-uitbreiding 1, gee hiermee ingevolge artikel 56 (1) (b) (i) van die Ordonnansie op Dorpsbeplanning en Dorpe, 1986, kennis dat ek by die Stadsraad van Witbank aansoek gedoen het om die wysiging van die dorpsbeplanningskema bekend as Witbank-dorpsaanlegskema, 1991, deur die hersonering van die eiendom hierbo beskryf, geleë tussen Markotterstraat en Dixonweg, van "Residensieel 1" "een *woonhuis per erf*" na "Residensieel 1" "*een woonhuis* per 400 m²".

Besonderhede van die aansoek lê ter insae gedurende gewone kantoorure by die kantoor van die Stadsklerk, Eerste Verdieping, Burgersentrum, vir 'n tydperk van 28 dae vanaf 21 Oktober 1992.

Besware teen of vertoë ten opsigte van die aansoek moet binne 'n tydperk van 28 dae vanaf 21 Oktober 1992 skriftelik by of tot die Stadsklerk by bovermelde adres of by Posbus 3, Witbank, 1035, ingedien of gerig word.

Adres van eienaar: P/a Posbus 2033, Randburg, 2125.

21–28

NOTICE 2373 OF 1992

JOHANNESBURG AMENDMENT SCHEME

NOTICE OF APPLICATION FOR AMENDMENT OF THE TOWN-PLANNING SCHEME IN TERMS OF SECTION 56 (1) (b) (i) OF THE TOWN-PLANNING AND TOWNSHIPS ORDINANCE, 1986 (ORDINANCE 15 OF 1986)

I, Michael Idris Osborne, being the authorised agent of the owner of Erven 710 to 736 and Wakoff and Strydom Streets in Denver Extension 10 Township, hereby give notice in terms of section 56 (1) (b) (i) of the Town-planning and Townships Ordinance, 1986, that I have applied to the City Council of Johannesburg for the amendment of the town-planning scheme known as the Johannesburg Town-planning Scheme, 1979, by the rezoning of the properties described above, situated in Mimetes Road and Wakoff and Strydom Streets, Denver, from "Commercial 1" to "Industrial 1" including commercial purposes as a primary right.

Particulars of the application will lie for inspection during normal office hours at the office of the Director: City Planning, Seventh Floor, Civic Centre, Braamfontein, for a period of 28 days from 21 October 1992.

Objections to or representations in respect of the application must be lodged with or made in writing to the Director: City Planning, at the above address or P.O. Box 30733, Braamfontein, 2017, within a period of 28 days from 21 October 1992.

Address of owner: C/o Osborne, Oakenfull & Meekel, P.O. Box 2254, Parklands, 2121.

KENNISGEWING 2373 VAN 1992

JOHANNESBURG-WYSIGINGSKEMA

KENNISGEWING VAN AANSOEK OM WYSIGING VAN DORPSBEPLANNINGSKEMA INGEVOLGE ARTIKEL 56 (1) (b) (i) VAN DIE ORDONNANSIE OP DORPSBEPLANNING EN DORPE, 1986 (ORDONNANSIE 15 VAN 1986)

Ek, Michael Idris Osborne, synde die gemagtigde agent van die eienaar van Erwe 710 tot 736 en Wakoff- en Strydomstraat, dorp Denver, gee hiermee ingevolge artikel 56 (1) (b) (i) van die Ordonnansie op Dorpsbeplanning en Dorpe, 1986, kennis dat ek by die Stadsraad van Johannesburg aansoek gedoen het om die wysiging van die dorpsbeplanningskema bekend as die Johannesburg-dorpsbeplanningskema, 1979, deur die hersonering van die eiendomme hierbo beskryf, geleë op Mimetesweg en Wakoff- en Strydomstraat, Denver, van "Kommersieel 1" tot "Nywerheid 1" insluitend kommersiële doeleindes as 'n primêre reg.

Besonderhede van die aansoek lê ter insae gedurende gewone kantoorure by die kantoor van die Direkteur: Stadsbeplanning, Sewende Verdieping, Burgersentrum, Braamfontein, vir 'n tydperk van 28 dae vanaf 21 Oktober 1992.

Besware teen of vertoë ten opsigte van die aansoek moet binne 'n tydperk van 28 dae vanaf 21 Oktober 1992, skriftelik by of tot die Direkteur: Stadsbeplanning, by die bovermelde adres of by Posbus 30733, Braamfontein, 2017, ingedien of gerig word.

Adres van eienaar: P/a Osborne, Oakenfull & Meekel, Posbus 2254, Parklands, 2121.

21–28

NOTICE 2374 OF 1992

NIGEL AMENDMENT SCHEME 107

NOTICE OF APPLICATION FOR AMENDMENT OF TOWN-PLANNING SCHEME IN TERMS OF SECTION 56 (1) (b) (i) OF THE TOWN-PLANNING AND TOWNSHIPS ORDINANCE, 1986 (ORDINANCE 15 OF 1986)

I, Cornelius Ferdinand Pienaar, being the authorised agent of the owner of Erf 1746, Dunnottar, hereby give notice in terms of section 56 (1) (b) (i) of the Town-planning and Townships Ordinance, 1986, that I have applied to the Town Council of Nigel for the amendment of the Nigel Town-planning Scheme, by the rezoning of the property described above, situated at 115 Briken Ruth Avenue, from "Residential 1" one dwelling-unit per erf to "Residential 1" one dwelling-unit per 700 m^2.

Particulars of the application will lie for inspection during normal office hours at the office of the Town Clerk, Civic Centre, Nigel, for a period of 28 days from 21 October 1992.

KENNISGEWING 2374 VAN 1992

NIGEL-WYSIGINGSKEMA 107

KENNISGEWING VAN AANSOEK OM WYSIGING VAN DORPSBEPLANNINGSKEMA INGEVOLGE ARTIKEL 56 (1) (b) (i) VAN DIE ORDONNANSIE OP DORPSBEPLANNING EN DORPE, 1986 (ORDONNANSIE 15 VAN 1986)

Ek, Cornelius Ferdinand Pienaar, synde die gemagtigde agent van die eienaar van Erf 1746, Dunnottar, gee hiermee ingevolge artikel 56 (1) (b) (i) van die Ordonnansie op Dorpsbeplanning en Dorpe, 1986, kennis dat ek by die Stadsraad van Nigel aansoek gedoen het vir die wysiging van die Nigel-dorpsbeplanningskema deur die hersonering van die eiendom hierbo beskryf geleë te Briken Ruthlaan 115, van "Residensieel 1" met een woonhuis per erf tot "Residensieel 1" met een woonhuis per 700 m^2.

Besonderhede van die aansoek lê ter insae gedurende gewone kantoorure by die kantoor van die Stadsklerk, Burgersentrum, Nigel, vir 'n tydperk van 28 dae vanaf 21 Oktober 1992.

Objections to or representations in respect of the application must be lodged with or made in writing to the Town Clerk at the above address within a period of 28 days from 21 October 1992.

Address of agent: C. F. Pienaar, for Pine Pienaar Town Planners, P.O. Box 14221, Dersley, 1569. Tel: 816-1292.

NOTICE 2375 OF 1992

NIGEL AMENDMENT SCHEME 108

NOTICE OF APPLICATION FOR AMENDMENT OF TOWN-PLANNING SCHEME IN TERMS OF SECTION 56 (1) (b) (i) OF THE TOWN-PLANNING AND TOWNSHIPS ORDINANCE, 1986 (ORDINANCE 15 OF 1986)

I, Cornelius Ferdinand Pienaar, being the authorised agent of the owner of Erf 801, Dunnottar, hereby give notice in terms of section 56 (1) (b) (i) of the Town-planning and Townships Ordinance, 1986, that I have applied to the Town Council of Nigel for the amendment of the Nigel Town-planning Scheme, by the rezoning of the property described above, situated at the corner of Malcolm and Perkins Roads, Dunnottar, from "Government" to "Residential 1" and "Special" for the purpose of a telephone exchange and related matters.

Particulars of the application will lie for inspection during normal office hours at the office of the Town Clerk, Civic Centre, Nigel, for a period of 28 days from 21 October 1992.

Objections to or representations in respect of the application must be lodged with or made in writing to the Town Clerk at the above address within a period of 28 days from 21 October 1992.

Address of agent: C. F. Pienaar, for Pine Pienaar Town Planners, P.O. Box 14221, Dersley, 1569. Tel: 816-1292.

NOTICE 2376 OF 1992

SPRINGS AMENDMENT SCHEME 1/677

NOTICE OF APPLICATION FOR AMENDMENT OF TOWN-PLANNING SCHEME IN TERMS OF SECTION 56 (1) (b) (i) OF THE TOWN-PLANNING AND TOWNSHIPS ORDINANCE, 1986 (ORDINANCE 15 OF 1986)

I, Cornelius Ferdinand Pienaar, being the authorised agent of the owner of Erven 1050 and 1052, Springs, hereby give notice in terms of section 56 (1) (b) (i) of the Town-planning and Townships Ordinance, 1986, that I have applied to the Town Council of Springs for the amendment of the Springs Town-planning Scheme, by the rezoning of the property described above, situated at 18 and 20 Park Avenue South, Springs, from "Special Residential" to "Special" for offices and flats.

Besware teen of vertoë ten opsigte van die aansoeke moet binne 'n tydperk van 28 dae vanaf 21 Oktober 1992 skriftelik by of tot die Stadsklerk by bovermelde adres ingedien of gerig word.

Adres van agent: C. F. Pienaar, namens Pine Pienaar Stadsbeplanners, Posbus 14221, Dersley, 1569. Tel: 816-1292.

21–28

KENNISGEWING 2375 VAN 1992

NIGEL-WYSIGINGSKEMA 108

KENNISGEWING VAN AANSOEK OM WYSIGING VAN DORPSBEPLANNINGSKEMA INGEVOLGE ARTIKEL 56 (1) (b) (i) VAN DIE ORDONNANSIE OP DORPSBEPLANNING EN DORPE, 1986 (ORDONNANSIE 15 VAN 1986)

Ek, Cornelius Ferdinand Pienaar, synde die gemagtigde agent van die eienaar van Erf 801, Dunnottar, gee hiermee ingevolge artikel 56 (1) (b) (i) van die Ordonnansie op Dorpsbeplanning en Dorpe, 1986, kennis dat ek by die Stadsraad van Nigel aansoek gedoen het vir die wysiging van die Nigel-dorpsbeplanningskema deur die hersonering van die eiendom hierbo beskryf geleë op die hoek van Malcolm- en Perkinsstraat, Dunnottar, van "Staat" tot "Residensieel 1" en "Spesiaal" vir 'n telefoon sentrale en verwante sake.

Besonderhede van die aansoek lê ter insae gedurende gewone kantoorure by die kantoor van die Stadsklerk, Burgersentrum, Nigel, vir 'n tydperk van 28 dae vanaf 21 Oktober 1992.

Besware teen of vertoë ten opsigte van die aansoeke moet binne 'n tydperk van 28 dae vanaf 21 Oktober 1992 skriftelik by of tot die Stadsklerk by bovermelde adres ingedien of gerig word.

Adres van agent: C. F. Pienaar, namens Pine Pienaar Stadsbeplanners, Posbus 14221, Dersley, 1569. Tel: 816-1292.

21–28

KENNISGEWING 2376 VAN 1992

SPRINGS-WYSIGINGSKEMA 1/677

KENNISGEWING VAN AANSOEK OM WYSIGING VAN DORPSBEPLANNINGSKEMA INGEVOLGE ARTIKEL 56 (1) (b) (i) VAN DIE ORDONNANSIE OP DORPSBEPLANNING EN DORPE, 1986 (ORDONNANSIE 15 VAN 1986)

Ek, Cornelius Ferdinand Pienaar, synde die gemagtigde agent van die eienaar van Erwe 1050 en 1052, Springs, gee hiermee ingevolge artikel 56 (1) (b) (i) van die Ordonnansie op Dorpsbeplanning en Dorpe, 1986, kennis dat ek by die Stadsraad van Springs aansoek gedoen het vir die wysiging van die Springs-dorpsbeplanningskema deur die hersonering van die eiendom hierbo beskryf geleë te Parklaan-Suid 18 en 20, Springs-dorp, van "Spesiale Woon" tot "Spesiaal" vir kantore en woonstelle.

Particulars of the application will lie for inspection during normal office hours at the office of the Town Clerk, Civic Centre, Springs, for a period of 28 days from 21 October 1992.

Objections to or representations in respect of the application must be lodged with or made in writing to the Town Clerk at the above address within a period of 28 days from 21 October 1992.

Address of agent: C. F. Pienaar, for Pine Pienaar Town Planners, P.O. Box 14221, Dersley, 1569. Tel: 816-1292.

NOTICE 2377 OF 1992

SPRINGS AMENDMENT SCHEME 1/678

NOTICE OF APPLICATION FOR AMENDMENT OF TOWN-PLANNING SCHEME IN TERMS OF SECTION 56 (1) (b) (i) OF THE TOWN-PLANNING AND TOWNSHIPS ORDINANCE, 1986 (ORDINANCE 15 OF 1986)

I, Cornelius Ferdinand Pienaar, being the authorised agent of the owner of Erven 350, 351, 352, 358, 388, 416, 417, 418, 420, 421, 432, 436, 431, 433 and 434, Daggafontein Extension 2, hereby give notice in terms of section 56 (1) (b) (i) of the Town-planning and Townships Ordinance, 1986, that I have applied to the Town Council of Springs for the amendment of the Springs Town-planning Scheme, by the rezoning of the properties described above, situated at 2, 4 and 12 Koester Street, 17, 19 and 26 Dabchick Avenue, 5, 7, 9, 11, 15, 14, 12 and 10 Klipwagter Street, 18 Pikkewyn Street, Daggafontein Extension 2, from "Special Residential" one dwelling per erf to "Special Residential" one dwelling per 800 m².

Particulars of the application will lie for inspection during normal office hours at the office of the Town Clerk, Civic Centre, Springs, for a period of 28 days from 21 October 1992.

Objections to or representations in respect of the application must be lodged with or made in writing to the Town Clerk at the above address within a period of 28 days from 21 October 1992.

Address of agent: C. F. Pienaar, for Pine Pienaar Town Planners, P.O. Box 14221, Dersley, 1569. Tel: 816-1292.

NOTICE 2378 OF 1992

SANDTON AMENDMENT SCHEME 2088

NOTICE OF APPLICATION FOR AMENDMENT OF TOWN-PLANNING SCHEME IN TERMS OF SECTION 56 (1) (b) (i) OF THE TOWN-PLANNING AND TOWNSHIPS ORDINANCE, 1986 (ORDINANCE 15 OF 1986)

We, Planpractice Inc., being the authorised agent of the owner of Erven 362 and 373, Magaliessig Extension 33, hereby give notice in terms of section 56 (1) (b) (i) of the Town-planning and Townships Ordinance,

Besonderhede van die aansoek lê ter insae gedurende gewone kantoorure by die kantoor van die Stadsklerk, Burgersentrum, Springs, vir 'n tydperk van 28 dae vanaf 21 Oktober 1992.

Besware teen of vertoë ten opsigte van die aansoeke moet binne 'n tydperk van 28 dae vanaf 21 Oktober 1992 skriftelik by of tot die Stadsklerk by bovermelde adres ingedien of gerig word.

Adres van agent: C. F. Pienaar, namens Pine Pienaar Stadsbeplanners, Posbus 14221, Dersley, 1569. Tel: 816-1292.

21–28

KENNISGEWING 2377 VAN 1992

SPRINGS-WYSIGINGSKEMA 1/678

KENNISGEWING VAN AANSOEK OM WYSIGING VAN DORPSBEPLANNINGSKEMA INGEVOLGE ARTIKEL 56 (1) (b) (i) VAN DIE ORDONNANSIE OP DORPSBEPLANNING EN DORPE, 1986 (ORDONNANSIE 15 VAN 1986)

Ek, Cornelius Ferdinand Pienaar, synde die gemagtigde agent van die eienaar van Erwe 350, 351, 352, 358, 388, 416, 417, 418, 420, 421, 432, 436, 431, 433 en 434, Daggafontein-uitbreiding 2, gee hiermee ingevolge artikel 56 (1) (b) (i) van die Ordonnansie op Dorpsbeplanning en Dorpe, 1986, kennis dat ek by die Stadsraad van Springs aansoek gedoen het vir die wysiging van die Springs-dorpsbeplanningskema deur die hersonering van die eiendomme hierbo beskryf geleë te Koesterstraat 2, 4 en 12, Dabchicklaan 17, 19 en 26, Klipwagterstraat 5, 7, 9, 11, 15, 14, 12 en 10, Pikkewynstraat 18, Daggafontein-uitbreiding 2, van "Spesiale Woon" een woonhuis per erf tot "Spesiale Woon" een woonhuis per 800 m².

Besonderhede van die aansoek lê ter insae gedurende gewone kantoorure by die kantoor van die Stadsklerk, Burgersentrum, Springs, vir 'n tydperk van 28 dae vanaf 21 Oktober 1992.

Besware teen of vertoë ten opsigte van die aansoeke moet binne 'n tydperk van 28 dae vanaf 21 Oktober 1992 skriftelik by of tot die Stadsklerk by bovermelde adres ingedien of gerig word.

Adres van agent: C. F. Pienaar, namens Pine Pienaar Stadsbeplanners, Posbus 14221, Dersley, 1569. Tel: 816-1292.

21–28

KENNISGEWING 2378 VAN 1992

SANDTON-WYSIGINGSKEMA 2088

KENNISGEWING VAN AANSOEK OM WYSIGING VAN DORPSBEPLANNINGSKEMA INGEVOLGE ARTIKEL 56 (1) (b) (i) VAN DIE ORDONNANSIE OP DORPSBEPLANNING EN DORPE, 1986 (ORDONNANSIE 15 VAN 1986)

Ons, Planpraktyk Ing., synde die gemagtigde agent van die eienaar van Erwe 362 en 363, Magaliessig-uitbreiding 33, gee hiermee ingevolge artikel 56 (1) (b) (i) van die Ordonnansie op Dorpsbeplanning en Dorpe,

1986, that we have applied to the Town Council of Sandton for the amendment of the town-planning scheme known as the Sandton Town-planning Scheme, 1980, by the rezoning of Erf 362, situated on Troupant Avenue, Magaliessig, from "Special" for various uses to "Residential 2" at a density of "20 plus" dwelling-units per hectare and Erf 363, Magaliessig Extension 33, situated on Robin Road, Magaliessig, from "Residential 2" at a density of 20 dwelling-units per hectare to "Residential 2" at a density of "20 plus" dwelling-units per hectare.

Particulars of the application will lie for inspection during normal office hours at the offices of the Town Clerk, Room B207, B Block, Civic Centre, corner of Rivonia Road and West Street, Sandown, Sandton, for the period of 28 days from 21 October 1992.

Objections to or representations in respect of the application must be lodged with or made in writing to the Town Clerk at the above address or at P.O. Box 78001, Sandton, 2146, within a period of 28 days from 21 October 1992.

Address of owner: C/o Planpractice Inc., P.O. Box 78246, Sandton, 2146.

NOTICE 2379 OF 1992

JOHANNESBURG AMENDMENT SCHEME 4016

SCHEDULE 8

[Regulation 11 (2)]

NOTICE OF APPLICATION FOR AMENDMENT OF TOWN-PLANNING SCHEME IN TERMS OF SECTION 56 (1) (b) (i) OF THE TOWN-PLANNING AND TOWNSHIPS ORDINANCE, 1986 (ORDINANCE 15 OF 1986)

I, Elizabeth Jean Heydenrych, being the authorised agent of the owner of Erven 747–749, and 750–754 and Portion 1 of 836, Winchester Hills Extension 1, hereby give notice in terms of section 56 (1) (b) (i) of the Town-planning and Townships Ordinance, 1986, that I have applied to the City Council of Johannesburg for the amendment of the town-planning scheme known as Johannesburg Town-planning Scheme, 1979, by the rezoning of the above-mentioned property situated at Anas Street, Winchester Hills Extension 1 from "Amusement" to "Business 4, permitting two storey offices and subject to conditions" for Erven 747–749, Winchester Hills Extension 1, and "Amusement XVI" to "Amusement, subject to amended conditions" for Erven 750–754 and Portion 1 of 836, Winchester Hills Extension 1.

Particulars of the application will lie for inspection during normal office hours at the office of the Director of Planning at the above address or at P.O. Box 30733, Braamfontein, 2017, within a period of 28 days from 21 October 1992.

1986, kennis dat ons by die Stadsraad van Sandton aansoek gedoen het om die wysiging van die dorpsbeplanningskema, bekend as die Sandton-dorpsbeplanningskema, 1980, deur die hersonering van Erf 362, Magaliessig-uitbreiding 33, geleë te Troupantlaan, Magaliessig, van "Spesiaal" vir sekere gebruike tot "Residensieel 2" met 'n digtheid van "20 plus" wooneenhede per hektaar en Erf 363, Magaliessig-uitbreiding 33, geleë te Robinweg, Magaliessig, van "Residensieel 2" met 'n digtheid van 20 wooneenhede per hektaar tot "Residensieel 2" met 'n digtheid van "20 plus" wooneenhede per hektaar.

Besonderhede van die aansoek lê ter insae gedurende gewone kantoorure by die kantoor van die Stadsklerk, Kamer B207, B Blok, Burgersentrum, hoek van Rivoniaweg en Weststraat, Sandown, Sandton, vir 'n tydperk van 28 dae vanaf 21 Oktober 1992.

Besware teen of vertoë ten opsigte van die aansoek moet binne 'n tydperk van 28 dae vanaf 21 Oktober 1992 skriftelik by of tot die Stadsklerk by bovermelde adres of by Posbus 78001, Sandton, 2146, ingedien of gerig word.

Adres van eienaar: P/a Planpraktyk Ing., Posbus 78246, Sandton, 2146.

21–28

KENNISGEWING 2379 VAN 1992

JOHANNESBURG-WYSIGINGSKEMA 4016

BYLAE 8

[Regulasie 11 (2)]

KENNISGEWING VAN AANSOEK OM WYSIGING VAN DORPSBEPLANNINGSKEMA INGEVOLGE ARTIKEL 56 (1) (b) (i) VAN DIE ORDONNANSIE OP DORPSBEPLANNING EN DORPE, 1986 (ORDONNANSIE 15 VAN 1986)

Ek, Elizabeth Jean Heydenrych, synde die gemagtigde agent van die eienaar van Erwe 747–749, en 750–754 en Gedeelte 1 van 836, Winchester Hills-uitbreiding 1, gee hiermee ingevolge artikel 56 (1) (b) (i) van die Ordonnansie op Dorpsbeplanning en Dorpe, 1986, kennis dat ek by die Grootstadsraad van Johannesburg aansoek gedoen het om die wysiging van die dorpsbeplanningskema bekend as Johannesburg-dorpsbeplanningskema, 1979, deur die hersonering van bogenoemde eiendom, geleë te Anasstraat, Winchester Hills-uitbreiding 1, van "Vermaaklikheid" tot "Besigheid 4, twee verdieping kantore onderworpe aan voorwaardes" vir Erwe 747–749, Winchester Hills-uitbreiding 1 en "Vermaaklikheid XVI" tot "Vermaaklikheid onderworpe aan gewysigde voorwaardes" vir Erwe 750–754 en Gedeelte 1 of 836, Winchester Hills-uitbreiding 1.

Besonderhede van die aansoek lê ter insae gedurende gewone kantoorure by die kantoor van die Direkteur van Beplanning, Kamer 760, Sewende Verdieping, Burgersentrum, Braamfontein, Johannesburg, vir 'n tydperk van 28 dae vanaf 21 Oktober 1992.

Objections to or representations in respect of the application must be lodged with or made in writing to the Director of Planning, at the above address or at P.O. Box 30733, Braamfontein, 2017, within a period of 28 days from 21 October 1992.

Address of owner: C/o Quilliam & Heydenrych, P.O. Box 585, Glenvista, 2058.

NOTICE 2380 VAN 1992

JOHANNESBURG AMENDMENT SCHEME 4012

SCHEDULE 8

[Regulation 11 (2)]

NOTICE OF APPLICATION FOR AMENDMENT OF TOWN-PLANNING SCHEME IN TERMS OF SECTION 56 (1) (b) (i) OF THE TOWN-PLANNING AND TOWNSHIPS ORDINANCE, 1986 (ORDINANCE 15 OF 1986)

I, Elizabeth Jean Heydenrych, being the authorised agent of the owner of RE 2307, Houghton Estate, hereby give notice in terms of section 56 (1) (b) (i) of the Town-planning and Townships Ordinance, 1986, that I have applied to the City Council of Johannesburg for the amendment of the town-planning scheme known as Johannesburg Town-planning Scheme, 1979, by the rezoning of the above-mentioned property situated at 9 Munro Drive, Houghton, from "Residential 1, permitting one dwelling per 1 500 m² subject to conditions" to "Residential 1, permitting one dwelling per 1 500 m² subject to amended conditions".

Particulars of the application will lie for inspection during normal office hours at the office of the Director of Planning at the above address or at P.O. Box 30733, Braamfontein, 2017, within a period of 28 days from 21 October 1992.

Objections to or representations in respect of the application must be lodged with or made in writing to the Director of Planning, at the above address or at P.O. Box 30733, Braamfontein, 2017, within a period of 28 days from 21 October 1992.

Address of owner: C/o Quilliam & Heydenrych, P.O. Box 585, Glenvista, 2058.

NOTICE 2381 OF 1992

JOHANNESBURG AMENDMENT SCHEME 4043

SCHEDULE 8

[Regulation 11 (2)]

NOTICE OF APPLICATION FOR AMENDMENT OF TOWN-PLANNING SCHEME IN TERMS OF SECTION 56 (1) (b) (i) OF THE TOWN-PLANNING AND TOWNSHIPS ORDINANCE, 1986 (ORDINANCE 15 OF 1986)

We, Rosmarin & Associates, being the authorised agent of the owner of Portions 1, 2 and 3 of Erf 54, Rosebank, hereby give notice in terms of section 56 (1)

Besware teen of vertoë ten opsigte van die aansoek moet binne 'n tydperk van 28 dae vanaf 21 Oktober 1992 skriftelik by of tot die Direkteur van Beplanning by bovermelde adres of by Posbus 30733, Braamfontein, 2017, ingedien of gerig word.

Adres van eienaar: P/a Quilliam & Heydenrych, Posbus 585, Glenvista, 2058.

21–28

KENNISGEWING 2380 VAN 1992

JOHANNESBURG-WYSIGINGSKEMA 4012

BYLAE 8

[Regulasie 11 (2)]

KENNISGEWING VAN AANSOEK OM WYSIGING VAN DORPSBEPLANNINGSKEMA INGEVOLGE ARTIKEL 56 (1) (b) (i) VAN DIE ORDONNANSIE OP DORPSBEPLANNING EN DORPE, 1986 (ORDONNANSIE 15 VAN 1986)

Ek, Elizabeth Jean Heydenrych, synde die gemagtigde agent van die eienaar van RE 2307, Houghton, gee hiermee ingevolge artikel 56 (1) (b) (i) van die Ordonnansie op Dorpsbeplanning en Dorpe, 1986, kennis dat ek by die Grootstadsraad van Johannesburg aansoek gedoen het om die wysiging van die dorpsbeplanningskema bekend as Johannesburg-dorpsbeplanningskema, 1979, deur die hersonering van bogenoemde eiendom, geleë te Munrorylaan 9, Houghton, van "Residensieel 1, een woonhuis per 1 500 m² onderworpe aan voorwaardes" tot "Residensieel 1, een woonhuis onderworpe aan gewysigde voorwaardes".

Besonderhede van die aansoek lê ter insae gedurende gewone kantoorure by die kantoor van die Direkteur van Beplanning, Kamer 760, Sewende Verdieping, Burgersentrum, Braamfontein, Johannesburg, vir 'n tydperk van 28 dae vanaf 21 Oktober 1992.

Besware teen of vertoë ten opsigte van die aansoek moet binne 'n tydperk van 28 dae vanaf 21 Oktober 1992 skriftelik by of tot die Direkteur van Beplanning by bovermelde adres of by Posbus 30733, Braamfontein, 2017, ingledien of gerig word.

Adres van eienaar: P/a Quilliam & Heydenrych, Posbus 585, Glenvista, 2058.

21–28

KENNISGEWING 2381 VAN 1992

JOHANNESBURG-WYSIGINGSKEMA 4043

BYLAE 8

[Regulasie 11 (2)]

KENNISGEWING VAN AANSOEK OM WYSIGING VAN DORPSBEPLANNINGSKEMA INGEVOLGE ARTIKEL 56 (1) (b) (i) VAN DIE ORDONNANSIE OP DORPSBEPLANNING EN DORPE, 1986 (ORDONNANSIE 15 VAN 1986)

Ons, Rosmarin & Medewerkers, synde die gemagtigde agent van die eienaar van Gedeeltes 1, 2 en 3 van Erf 54, Rosebank, gee hiermee ingevolge artikel

(b) (i) of the Town-planning and Townships Ordinance, 1986, that we have applied to the City Council of Johannesburg for the amendment of the town-planning scheme known as Johannesburg Town-planning Scheme, 1979, by the rezoning of the property described above, situated in the block bounded by Arnold and Bolton Roads and Bath Avenue, on 2 to 6 Arnold Road, Rosebank, from "Business 4" to "Business 4", subject to amended conditions.

Particulars of the application will lie for inspection during normal office hours at the office of the Director of Planning, Room 760, Seventh Floor, Civic Centre, Braamfontein, Johannesburg, for a period of 28 days from Wednesday, 21 October 1992.

Objections to or representations in respect of the application must be lodged with or made in writing to the Director of Planning, at the above address or at P.O. Box 30733, Braamfontein, 2017, within a period of 28 days from Wednesday, 21 October 1992.

Address of owner: C/o Rosmarin & Associates, Sherborne Square, 5 Sherborne Road, Parktown, 2193.

NOTICE 2382 OF 1992

JOHANNESBURG AMENDMENT SCHEME 4041

SCHEDULE 8

[Regulation 11 (2)]

NOTICE OF APPLICATION FOR AMENDMENT OF TOWN-PLANNING SCHEME IN TERMS OF SECTION 56 (1) (b) (i) OF THE TOWN-PLANNING AND TOWNSHIPS ORDINANCE, 1986 (ORDINANCE 15 OF 1986)

We, Rosmarin & Associates, being the authorised agent of the owners of Erven 290 to 293, Kensington, hereby give notice in terms of section 56 (1) (b) (i) of the Town-planning and Townships Ordinance, 1986, that we have applied to the City Council of Johannesburg for the amendment of the town-planning scheme known as Johannesburg Town-planning Scheme, 1979, by the rezoning of the properties described above, situated at 14 Sanatorium Avenue, 13 Doris Street, 25 Roberts Avenue and 27 Roberts Avenue, Kensington, respectively, from "Residential 1" to "Residential 1", including medical suites as a primary right, subject to certain conditions.

Particulars of the application will lie for inspection during normal office hours at the office of the Director of Planning, Room 760, Seventh Floor, Civic Centre, Braamfontein, Johannesburg, for a period of 28 days from 21 October 1992.

Objections to or representations in respect of the application must be lodged with or made in writing to the Director of Planning, at the above address or at P.O. Box 30733, Braamfontein, 2017, within a period of 28 days from 21 October 1992.

Address of owner: C/o Rosmarin & Associates, Sherborne Square, 5 Sherborne Road, Parktown, 2193.

56 (1) (b) (i) van die Ordonnansie op Dorpsbeplanning en Dorpe, 1986, kennis dat ons by die Grootstadsraad van Johannesburg aansoek gedoen het om die wysiging van die dorpsbeplanningskema bekend as Johannesburg-dorpsbeplanningskema, 1979, deur die hersonering van die eiendom hierbo beskryf, geleë te Arnoldweg en Boltonweg en Bathlaan, op Arnoldweg 2 tot 6, Rosebank, van "Besigheid 4" na "Besigheid 4", onderworpe aan sekere voorwaardes.

Besonderhede van die aansoek lê ter insae gedurende gewone kantoorure by die kantoor van die Direkteur van Beplanning, Kamer 760, Sewende Verdieping, Burgersentrum, Braamfontein, Johannesburg, vir 'n tydperk van 28 dae vanaf Woensdag, 21 Oktober 1992.

Besware teen of vertoë ten opsigte van die aansoek moet binne 'n tydperk van 28 dae vanaf Woensdag, 21 Oktober 1992 skriftelik by of tot die Direkteur van Beplanning by bovermelde adres of by Posbus 30733, Braamfontein, 2017, ingedien of gerig word.

Adres van eienaar: P/a Rosmarin & Medewerkers, Sherborne Square, Sherborneweg 5, Parktown, 2193.

21–28

KENNISGEWING 2382 VAN 1992

JOHANNESBURG-WYSIGINGSKEMA 4041

BYLAE 8

[Regulasie 11 (2)]

KENNISGEWING VAN AANSOEK OM WYSIGING VAN DORPSBEPLANNINGSKEMA INGEVOLGE ARTIKEL 56 (1) (b) (i) VAN DIE ORDONNANSIE OP DORPSBEPLANNING EN DORPE, 1986 (ORDONNANSIE 15 VAN 1986)

Ons, Rosmarin & Medewerkers, synde die gemagtigde agent van die eienaars van Erwe 290 tot 293, Kensington, gee hiermee ingevolge artikel 56 (1) (b) (i) van die Ordonnansie op Dorpsbeplanning en Dorpe, 1986, kennis dat ons by die Grootstadsraad van Johannesburg aansoek gedoen het om die wysiging van die dorpsbeplanningskema bekend as Johannesburg-dorpsbeplanningskema, 1979, deur die hersonering van die eiendom hierbo beskryf, onderskeidelik geleë te Sanatoriumlaan 14, Dorisstraat 13, Robertslaan 25 en Robertslaan 27, Kensington, van "Residensieel 1" na "Residensieel 1", insluitende mediese spreekkamers as 'n primêre reg, onderworpe aan sekere voorwaardes.

Besonderhede van die aansoek lê ter insae gedurende gewone kantoorure by die kantoor van die Direkteur van Beplanning, Kamer 760, Sewende Verdieping, Burgersentrum, Braamfontein, Johannesburg, vir 'n tydperk van 28 dae vanaf 21 Oktober 1992.

Besware teen of vertoë ten opsigte van die aansoek moet binne 'n tydperk van 28 dae vanaf 21 Oktober 1992 skriftelik by of tot die Direkteur van Beplanning by bovermelde adres of by Posbus 30733, Braamfontein, 2017, ingedien of gerig word.

Adres van eienaar: P/a Rosmarin & Medewerkers, Sherborne Square, Sherborneweg 5, Parktown, 2193.

21–28

NOTICE 2383 OF 1992

JOHANNESBURG AMENDMENT SCHEME 4046

SCHEDULE 8

[Regulation 11 (2)]

NOTICE OF APPLICATION FOR AMENDMENT OF TOWN-PLANNING SCHEME IN TERMS OF SECTION 56 (1) (b) (i) OF THE TOWN-PLANNING AND TOWNSHIPS ORDINANCE, 1986 (ORDINANCE 15 OF 1986)

We, Rosmarin & Associates, being the authorised agent of the owner of the Remaining Extent of Erf 733, Linmeyer Township, hereby give notice in terms of section 56 (1) (b) (i) of the Town-planning and Townships Ordinance, 1986, that I have applied to the City Council of Johannesburg for the amendment of the town-planning scheme known as Johannesburg Town-planning Scheme, 1979, by the rezoning of the property described above, situated on the south-eastern quadrant of the intersection of Risi Avenue and Aida Street, Linmeyer, from "Educational" to "Residential 3", including a retirement village and ancillary and related uses including frail care, recreational and communal facilities, subject to certain conditions.

Particulars of the application will lie for inspection during normal office hours at the office of the Director of Planning, Room 760, Seventh Floor, Civic Centre, Braamfontein, Johannesburg, for a period of 28 days from 21 October 1992.

Objections to or representations in respect of the application must be lodged with or made in writing to the Director of Planning, at the above address or at P.O. Box 30733, Braamfontein, 2017, within a period of 28 days from 21 October 1992.

Address of owner: C/o Rosmarin & Associates, Sherborne Square, 5 Sherborne Road, Parktown, 2193.

KENNISGEWING 2383 VAN 1992

JOHANNESBURG-WYSIGINGSKEMA 4046

BYLAE 8

[Regulasie 11 (2)]

KENNISGEWING VAN AANSOEK OM WYSIGING VAN DORPSBEPLANNINGSKEMA INGEVOLGE ARTIKEL 56 (1) (b) (i) VAN DIE ORDONNANSIE OP DORPSBEPLANNING EN DORPE, 1986 (ORDONNANSIE 15 VAN 1986)

Ons, Rosmarin & Medewerkers, synde die gemagtigde agent van die eienaar van die Restant van Erf 733, dorp Linmeyer, gee hiermee ingevolge artikel 56 (1) (b) (i) van die Ordonnansie op Dorpsbeplanning en Dorpe, 1986, kennis dat ons by die Grootstadsraad van Johannesburg aansoek gedoen het om die wysiging van die dorpsbeplanningskema bekend as Johannesburg-dorpsbeplanningskema, 1979, deur die hersonering van die eiendom hierbo beskryf, geleë op die suidoostelike hoek van die kruising van Risilaan en Aidastraat, Linmeyer, van "Opvoedkundig" na "Residensieel 3", insluitend 'n aftree-oord en aanverwante en verbandhoudende gebruike insluitend 'n sentrum vir verswakte bejaardes, ontspannings- en gemeenskapfasiliteite, onderworpe aan sekere voorwaardes.

Besonderhede van die aansoek lê ter insae gedurende gewone kantoorure by die kantoor van die Direkteur van Beplanning, Kamer 760, Sewende Verdieping, Burgersentrum, Braamfontein, Johannesburg, vir 'n tydperk van 28 dae vanaf 21 Oktober 1992.

Besware teen of vertoë ten opsigte van die aansoek moet binne 'n tydperk van 28 dae vanaf 21 Oktober 1992 skriftelik by of tot die Direkteur van Beplanning by bovermelde adres of by Posbus 30733, Braamfontein, 2017, ingedien of gerig word.

Adres van eienaar: P/a Rosmarin & Medewerkers, Sherborne Square, Sherborneweg 5, Parktown, 2193.

21–28

NOTICE 2384 OF 1992

PERI-URBAN AREAS AMENDMENT SCHEME 245

SCHEDULE 8

[Regulation 11 (2)]

NOTICE OF APPLICATION FOR AMENDMENT OF TOWN-PLANNING SCHEME IN TERMS OF SECTION 45 (1) (c) (i) OF THE TOWN-PLANNING AND TOWNSHIPS ORDINANCE, 1986 (ORDINANCE 15 OF 1986)

We, Rosmarin & Associates, being the authorised agent of the owner of Erf 637, Dainfern Township, hereby given notice in terms of section 45 (1) (c) (i) of the Town-planning and Townships Ordinance, 1986, that we have applied to the Local Government Affairs Council for the amendment of the town-planning scheme known as Peri-Urban Areas Town-planning Scheme, 1975, by the rezoning of the property

KENNISGEWING 2384 VAN 1992

BUITESTEDELIKE GEBIEDE-WYSIGINGSKEMA 245

BYLAE 8

[Regulasie 11 (2)]

KENNISGEWING VAN AANSOEK OM WYSIGING VAN DORPSBEPLANNINGSKEMA INGEVOLGE ARTIKEL 45 (1) (c) (i) VAN DIE ORDONNANSIE OP DORPSBEPLANNING EN DORPE, 1986 (ORDONNANSIE 15 VAN 1986)

Ons, Rosmarin & Medewerkers, synde die gemagtigde agent van die eienaar van Erf 637, dorp Dainfern, gee hiermee ingevolge artikel 45 (1) (c) (i) van die Ordonnansie op Dorpsbeplanning en Dorpe, 1986, kennis dat ons by die Raad op Plaaslike Bestuursaangeleenthede aansoek gedoen het om die wysiging van die dorpsbeplanningskema bekend as Buitestedelike Gebiede-dorpsbeplanningskema, 1975, deur die

described above, situated south of Willowgrove Road and east of Gateside Avenue in the south-eastern section of Dainfern Township. The eastern boundary of the erf is adjacent to the golf course. The rezoning is from "Special" allowing 20 dwelling-units per hectare, to "Residential 1" with a density of "one dwelling per 700 m²".

Particulars of the application will lie for inspection during normal office hours at the office of the Chief: Planning and Development Control, Room A701, Seventh Floor, H. B. Phillips Building, corner of Schoeman and Bosman Streets, Pretoria, for a period of 28 days from 21 October 1992.

Objections to or representations in respect of the application must be lodged with or made in writing to the Chief: Planning and Development Control at the above address or at P.O. Box 361341, Pretoria, 0001, within a period of 28 days from 21 October 1992.

Address of owner: C/o Rosmarin & Associates, Sherborne Square, 5 Sherborne Road, Parktown, 2193.

hersonering van die eiendom hierbo beskryf, geleë suid van Willowgroveweg en oos van Gatesideweg in die suidoostelike gedeelte van Dainfern-dorp. Die oostelike grens van die erf is langs die golfbaan. Die hersonering is van "Spesiaal" vir 20 wooneenhede per hektaar na "Residensieel 1", met 'n digtheid van "een woonhuis per 700 m²".

Besonderhede van die aansoek lê ter insae gedurende gewone kantoorure by die kantoor van die Hoof: Beplanning en Ontwikkelingsbeheer, Kamer A701, Sewende Verdieping, H. B. Phillipsgebou, hoek van Bosman- en Schoemanstraat, Pretoria, vir 'n tydperk van 28 dae vanaf 21 Oktober 1992.

Besware teen of vertoë ten opsigte van die aansoek moet binne 'n tydperk van 28 dae vanaf 21 Oktober 1992 skriftelik by of tot die Hoof: Beplanning en Ontwikkelingsbeheer by bovermelde adres of by Posbus 361341, Pretoria, 0001, ingedien of gerig word.

Adres van eienaar: P/a Rosmarin & Medewerkers, Sherborne Square, Sherborneweg 5, Parktown, 2193.

21–28

NOTICE 2385 OF 1992

RANDBURG AMENDMENT SCHEME 1707

NOTICE OF APPLICATION FOR AMENDMENT OF TOWN-PLANNING SCHEME IN TERMS OF SECTION 56 (1) (b) (i) OF THE TOWN-PLANNING AND TOWNSHIPS ORDINANCE, 1986 (ORDINANCE 15 OF 1986)

I, Hans Peter Roos, being the authorised agent of the owner of Portions 11 to 14 of Erf 572, Malanshof Extension 17, hereby give notice in terms of section 56 (1) (b) (i) of the Town-planning and Townships Ordinance, 1986, that I have applied to the Town Council of Randburg for the amendment of the town-planning scheme known as Randburg Town-planning Scheme, 1976, by the rezoning of the above properties, situated at Getrude Street, Stoney Mill Place and Cornelius Avenue respectively, from "Residential 2" to "Residential 2" and "Public Open Space" subject to certain conditions.

Particulars of the application will lie for inspection during normal office hours at the office of the Town Clerk, Municipal Offices, First Floor, South Block, Room A204, corner of Jan Smuts and Hendrik Verwoerd Drives, Randburg, for a period of 28 days from 21 October 1992.

Objections to or representations in respect of the application must be lodged with or made in writing to the Town Clerk at the above address or at Private Bag 1, Randburg, 2125, within a period of 28 days from 21 October 1992.

Address of agent: Peter Roos, P.O. Box 977, Bromhof, 2154.

KENNISGEWING 2385 VAN 1992

RANDBURG-WYSIGINGSKEMA 1707

KENNISGEWING VAN AANSOEK OM WYSIGING VAN DORPSBEPLANNINGSKEMA INGEVOLGE ARTIKEL 56 (1) (b) (i) VAN DIE ORDONNANSIE OP DORPSBEPLANNING EN DORPE, 1986 (ORDONNANSIE 15 VAN 1986)

Ek, Hans Peter Roos, synde die gemagtigde agent van die eienaar van Gedeeltes 11 tot 14 van Erf 572, Malanshof-uitbreiding 17, gee hiermee ingevolge artikel 56 (1) (b) (i) van die Ordonnansie op Dorpsbeplanning en Dorpe, 1986, kennis dat ek by die Stadsraad van Randburg aansoek gedoen het om die wysiging van die dorpsbeplanningskema bekend as Randburg-dorpsbeplanningskema, 1976, deur die hersonering van die bogenoemde eiendomme, geleë te Gertrudestraat, Stoney Millplek en Corneliuslaan, van "Residensieel 2" na "Residensieel 2" en "Publieke Oopruimte" onderhewig aan sekere voorwaardes.

Besonderhede van die aansoek lê ter insae gedurende gewone kantoorure by die kantoor van die Stadsklerk, Munisipale Kantore, Eerste Verdieping, Suidblok, Kamer A204, hoek van Jan Smuts- en Hendrik Verwoerdrylaan, Randburg, vir 'n tydperk van 28 dae vanaf 21 Oktober 1992.

Besware teen of vertoë ten opsigte van die aansoek moet binne 'n tydperk van 28 dae vanaf 21 Oktober 1992 skriftelik by of tot die Stadsklerk by bovermelde adres of by Privaatsak 1, Randburg, 2125, ingedien of gerig word.

Adres van agent: Peter Roos, Posbus 977, Bromhof, 2154.

21–28

NOTICE 2386 OF 1992

SANDTON AMENDMENT SCHEME 2097

NOTICE OF APPLICATION FOR AMENDMENT OF TOWN-PLANNING SCHEME IN TERMS OF SECTION 56 (1) (b) (i) OF THE TOWN-PLANNING AND TOWNSHIPS ORDINANCE, 1986 (ORDINANCE 15 OF 1986)

I, Leone Seeber, being the authorised agent of the owner of Portion 364 (a portion of Portion 55) of the farm Rietfontein 2 IR, hereby give notice in terms of section 56 (1) (b) (i) of the Town-planning and Townships Ordinance, 1986, that I have applied to the Town Council of Sandton for the amendment of the town-planning scheme, known as Sandton Town-planning Scheme, 1980, by the rezoning of the properties described above, situated on Kikuyu Road, Sunninghill Agricultural Holdings, from "Special for a dwelling-house, restaurant and outbuildings including living quarters for the caretaker", subject to certain conditions to "Special for a dwelling-house, restaurant and outbuildings including living quarters for the caretaker", subject to certain amended conditions.

Particulars of the application will lie for inspection during normal office hours in Room 206, B Block, Civic Centre, corner of West Street and Rivonia Road, Sandown, for a period of 28 days from 21 October 1992.

Objections to or representations in respect of the application must be lodged with or made in writing to the Town Clerk at the above address or to the Town Clerk (attention: Town-planning), P.O. Box 78001, Sandton, 2146, within a period of 28 days from 21 October 1992.

Address of owner: C/o Schneider & Dreyer, P.O. Box 3438, Randburg, 2125.

KENNISGEWING 2386 VAN 1992

SANDTON-WYSIGINGSKEMA 2097

KENNISGEWING VAN AANSOEK OM WYSIGING VAN DORPSBEPLANNINGSKEMA INGEVOLGE ARTIKEL 56 (1) (b) (i) VAN DIE ORDONNANSIE OP DORPSBEPLANNING EN DORPE, 1986 (ORDONNANSIE 15 VAN 1986)

Ek, Leone Seeber, synde die gemagtigde agent van die eienaar van Gedeelte 364 ('n gedeelte van Gedeelte 55) van die plaas Rietfontein 2 IR, gee hiermee ingevolge artikel 56 (1) (b) (i) van die Ordonnansie op Dorpsbeplanning en Dorpe, 1986, kennis dat ek by die Stadsraad van Sandton aansoek gedoen het om die wysiging van die dorpsbeplanningskema bekend as die Sandton-dorpsbeplanningskema, 1980, deur die hersonering van die eiendomme hierbo beskryf geleë te Kikuyustraat, Sunninghill-landbouhoewes, van "Spesiaal vir 'n woonhuis, restaurant en buitegeboue, wat 'n opsigters wooneenheid insluit" onderworpe aan sekere voorwaardes na "Spesiaal vir 'n woonhuis, restaurant en buitegeboue wat 'n opsigters wooneenheid insluit", onderworpe aan gewysigde voorwaardes.

Besonderhede van die aansoek lê ter insae gedurende gewone kantoorure by Kamer 206, B-Blok, Stadsraad van Sandton, hoek van Weststraat en Rivoniaweg, Sandown, vir 'n tydperk van 28 dae vanaf 21 Oktober 1992.

Besware teen of vertoë ten opsigte van die aansoek moet binne 'n tydperk van 28 dae vanaf 21 Oktober 1992 skriftelik by die bovermelde adres of tot die Stadsklerk (aandag: Stadsbeplanning), Posbus 78001, Sandton, 2146, ingedien of gerig word.

Adres van eienaar: P/a Schneider & Dreyer, Posbus 3438, Randburg, 2125.

21–28

NOTICE 2387 OF 1992

PRETORIA REGION AMENDMENT SCHEME 1288

NOTICE OF APPLICATION FOR THE AMENDMENT OF TOWN-PLANNING SCHEME IN TERMS OF SECTION 56 (1) (b) (i) OF THE TOWN-PLANNING AND TOWNSHIPS ORDINANCE, 1986 (ORDINANCE 15 OF 1986)

The Town Council of Verwoerdburg hereby gives notice in terms of section 56 (1) (b) (i) of the Town-planning and Townships Ordinance, 1986, that J. van der Merwe, on behalf of the registered owner has applied for the rezoning of Erf V811, Zwartkop Extension 4, from Special for commercial purposes and other purposes as approved by the Council to Special for the same purposes subject to an increase in the height restriction. An increase in the FSR is also envisaged.

Particulars of the application will lie for inspection during normal office hours at the office of the Department of Town-planning of the Town Council of Verwoerdburg for a period of 28 days from 21 October 1992.

KENNISGEWING 2387 VAN 1992

PRETORIASTREEK-WYSIGINGSKEMA 1288

KENNISGEWING VAN AANSOEK OM WYSIGING VAN DORPSBEPLANNINGSKEMA INGEVOLGE ARTIKEL 56 (1) (b) (i) VAN DIE ORDONNANSIE OP DORPSBEPLANNING EN DORPE, 1986 (ORDONNANSIE 15 VAN 1986)

Die Stadsraad van Verwoerdburg gee hiermee ingevolge artikel 56 (1) (b) (i) van die Ordonnansie op Dorpsbeplanning en Dorpe, 1986, kennis dat J. van der Merwe, namens die geregistreerde eienaar aansoek gedoen het om die hersonering van Erf V811, Zwartkop-uitbreiding 4, vanaf Spesiaal vir kommersiële doeleindes en ander doeleindes soos deur die Raad goedgekeur na Spesiaal vir kommersiële doeleindes en ander doeleindes as waartoe die Raad mag toestem onderworpe aan 'n addisionele verdieping in hoogte. 'n Toename in VRV word ook beoog.

Besonderhede van die aansoek lê ter insae gedurende gewone kantoorure by die Departement Stadsbeplanning van die Stadsraad van Verwoerdburg vir 'n tydperk van 28 dae vanaf 21 Oktober 1992.

Objections to or representations must be lodged or made in writing either to the Department of Town-planning of the Town Council of Verwoerdburg, P.O. Box 14013, Verwoerdburg, or to J. van der Merwe, P.O. Box 56444, Arcadia, 0007, within a period of 28 days from 21 October 1992.

Address of agent: J. van der Merwe, P.O. Box 56444, Arcadia, 0007.

NOTICE 2388 OF 1992

SANDTON AMENDMENT SCHEME 2098

SCHEDULE 8

[Regulation 11 (2)]

NOTICE OF APPLICATION FOR AMENDMENT OF TOWN-PLANNING SCHEME IN TERMS OF SECTION 56 (1) (b) (i) OF THE TOWN-PLANNING AND TOWNSHIPS ORDINANCE, 1986 (ORDINANCE 15 OF 1986)

We, Van der Schyff, Baylis, Gericke & Druce, being the authorised agents of the owner of Erf 72, Rivonia Extension 6, hereby give notice in terms of section 56 (1) (b) (i) of the Town-planning and Townships Ordinance, 1986, that we have applied to the Town Council of Sandton for the amendment of the town-planning scheme known as Sandton Town-planning Scheme, 1980, for the rezoning of the property described above, being situated in Coombe Place, Rivonia, from Residential 1 to Business 4.

Particulars of the application will lie for inspection during normal office hours at the office of the Director of Planning, Room 206, Civic Centre, Sandton, for a period of 28 days from 21 October 1992 (the date of first publication of this notice).

Objections to or representations in respect of the application must be lodged with or made in writing to the Director of Planning at the above address or at P.O. Box 78001, Sandton, 2146, within a period of 28 days from 21 October 1992.

Address of owner: C/o Van der Schyff, Baylis, Gericke & Druce, P.O. Box 1914, Rivonia, 2128.

NOTICE 2389 OF 1992

SANDTON AMENDMENT SCHEME 2099

SCHEDULE 8

[Regulation 11 (2)]

NOTICE OF APPLICATION FOR AMENDMENT OF TOWN-PLANNING SCHEME IN TERMS OF SECTION 56 (1) (b) (i) OF THE TOWN-PLANNING AND TOWNSHIPS ORDINANCE, 1986 (ORDINANCE 15 OF 1986)

We, Van der Schyff, Baylis, Gericke & Druce, being the authorised agents of the owner of Erf 73, Rivonia Extension 6, hereby give notice in terms of section 56

Besware teen of vertoë ten opsigte van die aansoek moet binne 'n tydperk van 28 dae vanaf 21 Oktober 1992 skriftelik aan of die Departement Stadsbeplanning van die Stadsraad van Verwoerdburg, Posbus 14013, Verwoerdburg, of J. van der Merwe, Posbus 56444, Arcadia, 0007, gerig word.

Adres van agent: J. van der Merwe, Posbus 56444, Arcadia, 0007.

21–28

KENNISGEWING 2388 VAN 1992

SANDTON-WYSIGINGSKEMA 2098

BYLAE 8

[Regulasie 11 (2)]

KENNISGEWING VAN AANSOEK OM WYSIGING VAN DORPSBEPLANNINGSKEMA INGEVOLGE ARTIKEL 56 (1) (b) (i) VAN DIE ORDONNANSIE OP DORPSBEPLANNING EN DORPE, 1986 (ORDONNANSIE 15 VAN 1986)

Ons, Van der Schyff, Baylis, Gericke & Druce, die gemagtigde agente van die eienaar van Erf 72, Rivonia-uitbreiding 6, gee hiermee ingevolge artikel 56 (1) (b) (i) van die Ordonnansie op Dorpsbeplanning en Dorpe, 1986, kennis dat ons by die Stadsraad van Sandton aansoek gedoen het om die wysiging van die dorpsbeplanningskema bekend as Sandton-dorpsbeplanningskema, 1980, deur die hersonering van die eiendom hierbo beskryf, geleë in Coombeoord, Rivonia, vanaf Residensieel 1 na Besigheid 4.

Besonderhede van die aansoek lê ter insae gedurende gewone kantoorure by die kantoor van die Direkteur van Beplanning, Kamer 206, Burgersentrum, Sandton, vir 'n tydperk van 28 dae vanaf 21 Oktober 1992 (die datum van eerste publikasie van hierdie kennisgewing).

Besware teen of vertoë ten opsigte van die aansoek moet binne 'n tydperk van 28 dae vanaf 21 Oktober 1992 skriftelik by of tot die Direkteur van Beplanning by bovermelde adres of by Posbus 78001, Sandton, 2146, ingedien of gerig word.

Adres van eienaar: P/a Van der Schyff, Baylis, Gericke & Druce, Posbus 1914, Rivonia, 2128.

21–28

KENNISGEWING 2389 VAN 1992

SANDTON-WYSIGINGSKEMA 2099

BYLAE 8

[Regulasie 11 (2)]

KENNISGEWING VAN AANSOEK OM WYSIGING VAN DORPSBEPLANNINGSKEMA INGEVOLGE ARTIKEL 56 (1) (b) (i) VAN DIE ORDONNANSIE OP DORPSBEPLANNING EN DORPE, 1986 (ORDONNANSIE 15 VAN 1986)

Ons, Van der Schyff, Baylis, Gericke & Druce, die gemagtigde agente van die eienaar van Erf 73, Rivonia-uitbreiding 6, gee hiermee ingevolge artikel 56 (1)

(1) (b) (i) of the Town-planning and Townships Ordinance, 1986, that we have applied to the Town Council of Sandton for the amendment of the town-planning scheme known as Sandton Town-planning Scheme, 1980, for the rezoning of the property described above, being situated in Coombe Place, Rivonia, from Residential 1 to Business 4.

Particulars of the application will lie for inspection during normal office hours at the office of the Director of Planning, Room 206, Civic Centre, Sandton, for a period of 28 days from 21 October 1992 (the date of first publication of this notice).

Objections to or representations in respect of the application must be lodged with or made in writing to the Director of Planning at the above address or at P.O. Box 78001, Sandton, 2146, within a period of 28 days from 21 October 1992.

Address of owner: C/o Van der Schyff, Baylis, Gericke & Druce, P.O. Box 1914, Rivonia, 2128.

(b) (i) van die Ordonnansie op Dorpsbeplanning en Dorpe, 1986, kennis dat ons by die Stadsraad van Sandton aansoek gedoen het om die wysiging van die dorpsbeplanningskema bekend as Sandton-dorpsbeplanningskema, 1980, deur die hersonering van die eiendom hierbo beskryf, geleë in Coombeoord, Rivonia, vanaf Residensieel 1 na Besigheid 4.

Besonderhede van die aansoek lê ter insae gedurende gewone kantoorure by die kantoor van die Direkteur van Beplanning, Kamer 206, Burgersentrum, Sandton, vir 'n tydperk van 28 dae vanaf 21 Oktober 1992 (die datum van eerste publikasie van hierdie kennisgewing).

Besware teen of vertoë ten opsigte van die aansoek moet binne 'n tydperk van 28 dae vanaf 21 Oktober 1992 skriftelik by of tot die Direkteur van Beplanning by bovermelde adres of by Posbus 78001, Sandton, 2146, ingedien of gerig word.

Adres van eienaar: P/a Van der Schyff, Baylis, Gericke & Druce, Posbus 1914, Rivonia, 2128.

21–28

NOTICE 2390 OF 1992

TOWN COUNCIL OF BRONKHORSTSPRUIT

(Regulation 21)

NOTICE OF APPLICATION FOR ESTABLISHMENT OF TOWNSHIP

The Town Council of Bronkhorstspruit hereby gives notice in terms of section 69 (6) (a) of the Town-planning and Townships Ordinance, 1986, that an application to establish the township referred to in the Annexure hereto, has been received by it.

Particulars of the application will lie for inspection during normal office hours at the office of the Town Clerk, Town Council of Bronkhorstspruit, Botha Street, Bronkhorstspruit, for a period of 28 days from 21 October 1992.

Objections to or representations in respect of the application must be lodged with or made in writing and in duplicate to the Town Clerk at the above address or at P.O. Box 40, Bronkhorstspruit, 1020, within a period of 28 days from 21 October 1992.

Town Clerk.

ANNEXURE

Name of township: **Riamarpark Extension 5.**

Ful name of applicant: Van der Schyff, Baylis, Gericke & Druce.

Number of erven in proposed township: Two (2).

Zoning: Special: Filling station and associated purposes.

No. of erven: Two (2).

Description of land on which township is to be established: Portion 27, Hondsrivier 508 IR.

Situation of proposed township: West of Riamarpark (Bronkhorstspruit).

Reference No.: 15/2/2/29.

KENNISGEWING 2390 VAN 1992

STADSRAAD VAN BRONKHORSTSPRUIT

(Regulasie 21)

KENNISGEWING VAN AANSOEK OM STIGTING VAN DORP

Die Stadsraad van Bronkhorstspruit, gee hiermee ingevolge artikel 69 (6) (a) van die Ordonnansie op Dorpsbeplanning en Dorpe, 1986 (Ordonnansie 15 van 1986), kennis dat 'n aansoek om die dorp in die Bylae hierby genoem, te stig deur hom ontvang is.

Besonderhede van die aansoek lê ter insae gedurende gewone kantoorure by die kantoor van die Stadsklerk, Stadsraad van Bronkhorstspruit, Bothastraat, Bronkhorstspruit, vir 'n tydperk van 28 dae vanaf 21 Oktober 1992.

Besware of vertoë ten opsigte van die aansoek moet binne 'n tydperk van 28 dae vanaf 21 Oktober 1992 skriftelik en in tweevoud by of tot die Stadsklerk by bovermelde adres of by Posbus 40, Bronkhorstspruit, 1020, ingedien of gerig word.

Stadsklerk.

BYLAE

Naam van dorp: **Riamarpark-uitbreiding 5.**

Volle naam van aansoeker: Van der Schyff, Baylis, Gericke & Druce.

Aantal erwe in voorgestelde dorp: Twee (2).

Sonering: Spesiaal: Vulstasie en verwante gebruike.

Aantal erwe: Twee (2).

Beskrywing van grond waarop dorp staan gestig te word: Gedeelte 27, Hondsrivier 508 IR.

Ligging van voorgestelde dorp: Wes van Riamarpark (Bronkhorstspruit).

Verwysingsnommer: 15/2/2/29.

21–28

NOTICE 2391 OF 1992

RANDBURG AMENDMENT SCHEME 1716

[Regulation 11 (2)]

NOTICE OF APPLICATION FOR AMENDMENT OF TOWN-PLANNING SCHEME IN TERMS OF SECTION 56 (1) (b) (i) OF THE TOWN-PLANNING AND TOWNSHIPS ORDINANCE, 1986 (ORDINANCE 15 OF 1986)

I, Johannes du Plessis van Zyl and/or Rocco Human de Kock, being the authorised agents of the owner of Erf 215, Ferndale Township, hereby give notice in terms of section 56 (1) (b) (i) of the Town-planning and Townships Ordinance, 1986, that I have applied to the Town Council of Randburg for the amendment of the town-planning scheme known as Randburg Town-planning Scheme, 1976, by the rezoning of the above property described above, situated in Long Avenue, from "Residential 1" with a density of one dwelling house per erf to "Residential 1" with a density of one dwelling house per 1 500 m².

Particulars of the application will lie for inspection during normal office hours at the office of the Town Clerk, Room A204, Municipal Offices, corner of Jan Smuts and Hendrik Verwoerd Drives, Randburg, for a period of 28 days from 21 October 1992.

Objections to or representations in respect of the application must be lodged with or made in writing to the Town Clerk at the above address or at Private Bag 1, Randburg, 2125, within a period of 28 days from 21 October 1992.

Address of owner: Van Zyl Attwell & De Kock Inc., P.O. Box 1770, Pinecowrie, 2123.

KENNISGEWING 2391 VAN 1992

RANDBURG-WYSIGINGSKEMA 1716

[Regulasie 11 (2)]

KENNISGEWING VAN AANSOEK OM WYSIGING VAN DORPSBEPLANNINGSKEMA INGEVOLGE ARTIKEL 56 (1) (b) (i) VAN DIE ORDONNANSIE OP DORPSBEPLANNING EN DORPE, 1986 (ORDONNANSIE 15 VAN 1986)

Ek, Johannes du Plessis van Zyl, en/of Rocco Human de Kock, synde die gemagtigde agent van die eienaar van Erf 215, Ferndale-dorpsgebied, gee hiermee ingevolge artikel 56 (1) (b) (i) van die Ordonnansie op Dorpsbeplanning en Dorpe, 1986, kennis dat ek by die Stadsraad van Randburg aansoek gedoen het om die wysiging van die dorpsbeplanningskema bekend as Randburg-dorpsbeplanningskema, 1976, deur die hersonering van die eiendom hierby beskryf geleë in Longlaan vanaf "Residensieel 1" met 'n digtheid van een woonhuis per erf na "Residensieel 1" met 'n digtheid van een woonhuis per 1 500 m².

Besonderhede van die aansoek lê ter insae gedurende gewone kantoorure by die kantoor van die Stadsklerk, Kamer A204, Munisipale Kantore, hoek van Jan Smuts- en Hendrik Verwoerdrylaan, Randburg, vir 'n tydperk van 28 dae vanaf 21 Oktober 1992.

Besware teen of vertoë ten opsigte van die aansoek moet binne 'n tydperk van 28 dae vanaf 21 Oktober 1992 skriftelik by of tot die Stadsklerk by bovermelde adres of by Privaatsak 1, Randburg, 2125, ingedien of gerig word.

Adres van eienaar: Van Zyl Attwell & De Kock Ing., Posbus 1770, Pinegowrie, 2123.

21–28

NOTICE 2392 OF 1992

RANDBURG AMENDMENT SCHEME 1740

[Regulation 11 (2)]

NOTICE OF APPLICATION FOR AMENDMENT OF TOWN-PLANNING SCHEME IN TERMS OF SECTION 56 (1) (b) (i) OF THE TOWN-PLANNING AND TOWNSHIPS ORDINANCE, 1986 (ORDINANCE 15 OF 1986)

I, Johannes du Plessis van Zyl and/or Rocco Human de Kock, being the authorised agents of the owner of Erf 1654, Blairgowrie Township, hereby give notice in terms of section 56 (1) (b) (i) of the Town-planning and Townships Ordinance, 1986, that I have applied to the Town Council of Randburg for the amendment of the town-planning scheme known as Randburg Town-planning Scheme, 1976, by the rezoning of the above property described above, situated on the corner of Equity Drive, Gordon Avenue and Susman Street, from "Educational" to "Residential 2" with a density of 20 dwelling-units per ha.

Particulars of the application will lie for inspection during normal office hours at the office of the Town Clerk, Room A204, Municipal Offices, corner of Jan Smuts and Hendrik Verwoerd Drives, Randburg, for a period of 28 days from 21 October 1992.

KENNISGEWING 2392 VAN 1992

RANDBURG-WYSIGINGSKEMA 1740

[Regulasie 11 (2)]

KENNISGEWING VAN AANSOEK OM WYSIGING VAN DORPSBEPLANNINGSKEMA INGEVOLGE ARTIKEL 56 (1) (b) (i) VAN DIE ORDONNANSIE OP DORPSBEPLANNING EN DORPE, 1986 (ORDONNANSIE 15 VAN 1986)

Ek, Johannes du Plessis van Zyl, en/of Rocco Human de Kock, synde die gemagtigde agent van die eienaar van Erf 1654, Blairgowrie-dorpsgebied, gee hiermee ingevolge artikel 56 (1) (b) (i) van die Ordonnansie op Dorpsbeplanning en Dorpe, 1986, kennis dat ek by die Stadsraad van Randburg aansoek gedoen het om die wysiging van die dorpsbeplanningskema bekend as Randburg-dorpsbeplanningskema, 1976, deur die hersonering van die eiendom hierby beskryf geleë op die hoek van Equityrylaan, Gordonlaan en Susmanstraat, vanaf "Opvoedkundig" na "Residensieel 2" met 'n digtheid van 20 wooneenhede per ha.

Besonderhede van die aansoek lê ter insae gedurende gewone kantoorure by die kantoor van die Stadsklerk, Kamer A204, Munisipale Kantore, hoek van Jan Smuts- en Hendrik Verwoerdrylaan, Randburg, vir 'n tydperk van 28 dae vanaf 21 Oktober 1992.

Objections to or representations in respect of the application must be lodged with or made in writing to the Town Clerk at the above address or at Private Bag 1, Randburg, 2125, within a period of 28 days from 21 October 1992.

Address of owner: Van Zyl Attwell & De Kock Inc., P.O. Box 1770, Pinegowrie, 2123.

Besware teen of vertoë ten opsigte van die aansoek moet binne 'n tydperk van 28 dae vanaf 21 Oktober 1992 skriftelik by of tot die Stadsklerk by bovermelde adres of by Privaatsak 1, Randburg, 2125, ingedien of gerig word.

Adres van eienaar: Van Zyl Attwell & De Kock Ing., Posbus 1770, Pinegowrie, 2123.

21–28

NOTICE 2394 OF 1992

PIETERSBURG AMENDMENT SCHEME 274

I, Hermanus Philippus Potgieter, from the firm Winterbach Potgieter & Partners, Pietersburg, being the authorised agent of the owner of Erf 4384, Florapark, Pietersburg, hereby give notice in terms of section 56 (1) (b) (i) of the Town-planning and Townships Ordinance, 1986, that I have applied to the Town Council of Pietersburg for the amendment of the town-planning scheme known as Pietersburg Town-planning Scheme, 1981, by the rezoning of the property described above, situated at 35 Mopane Street, Florapark, Pietersburg, from "Residential 1" with a density of one dwelling per erf to "Residential 1" with a density of one dwelling per 500 square metres.

Particulars of the application will lie for inspection during normal office hours at the office of the Town Clerk, Room 404, Civic Centre, Pietersburg, for the period of 28 days from 22 October 1992.

Objections to or representations in respect of the application must be lodged with or made in writing to the Town Clerk at the above address or at P.O. Box 111, Pietersburg, 0700, within a period of 28 days from 22 October 1992.

Address of authorised agent: Winterbach, Potgieter & Partners, P.O. Box 2228, Pietersburg, 0700. Tel: (01521) 91-4918. Reference No. H0047.

KENNISGEWING 2394 VAN 1992

PIETERSBURG-WYSIGINGSKEMA 274

Ek, Hermanus Philippus Potgieter, van die firma Winterbach Potgieter & Vennote, Pietersburg, synde die gemagtigde agent van die eienaar van Erf 4384, Florapark, Pietersburg, gee hiermee ingevolge artikel 56 (1) (b) (i) van die Ordonnansie op Dorpsbeplanning en Dorpe, 1986, kennis dat ek by die Stadsraad van Pietersburg aansoek gedoen het om die wysiging van die dorpsbeplanningskema bekend as Pietersburg-dorpsbeplanningskema, 1981, deur die hersonering van die eiendom hierbo beskryf, geleë te Mopanestraat 35, Florapark, Pietersburg, van "Residensieel 1" met 'n digtheid van een woonhuis per erf tot "Residensieel 1" met 'n digtheid van een woonhuis per 500 vierkante meter.

Besonderhede van die aansoek lê ter insae gedurende gewone kantoorure by die kantoor van die Stadsklerk, Kamer 404, Burgersentrum, Pietersburg, vir 'n tydperk van 28 dae vanaf 22 Oktober 1992.

Besware teen of vertoë ten opsigte van die aansoek moet binne 'n tydperk van 28 dae vanaf 2 Oktober 1992 skriftelik by of tot die Stadsklerk by bovermelde adres of by Posbus 111, Pietersburg, 0700, ingedien of gerig word.

Adres van gemagtigde agent: Winterbach, Potgieter & Vennote, Posbus 2228, Pietersburg, 0700. Tel: (01521) 91-4918. Verwysingsnommer: H0047.

21–28

NOTICE 2395 OF 1992

SCHEDULE F

[Regulation 6 (2) (b)]

CONVERSION OF CERTAIN RIGHTS TO LEASEHOLD ACT, 1988 (ACT No. 81 OF 1988)

DETERMINATION OF PERSONS WHOM THE DIRECTOR-GENERAL: TRANSVAAL PROVINCIAL ADMINISTRATION INTENDS TO DECLARE TO HAVE BEEN GRANTED A RIGHT OF LEASEHOLD IN RESPECT OF SITES IN TERMS OF THE CONVERSION OF CERTAIN RIGHTS TO LEASEHOLD ACT, 1988 (ACT No. 81 OF 1988)

In terms of section 2 (5) of the Conversion of Certain Rights to Leasehold Act, 1988 (Act No. 81 of 1988), and of regulation 6 of the Regulations made under section 9 of that Act, I, the Director-General: Transvaal Provincial Administration, hereby give notice that—

(a) the person mentioned in the Schedule had been determined as the person whom I intend to declare to have been granted a right of 99-year

KENNISGEWING 2395 VAN 1992

BYLAE F

[Regulasie 6 (2) (b)]

WET OP DIE OMSETTING VAN SEKERE REGTE IN HUURPAG, 1988 (WET No. 81 VAN 1988)

BEPALING VAN PERSONE WAT DIE DIREKTEUR-GENERAAL: TRANSVAALSE PROVINSIALE ADMINISTRASIE VOORNEMENS IS TE VERKLAAR 'N REG VAN HUURPAG VERLEEN TE GEWEES HET TEN OPSIGTE VAN PERSELE INGEVOLGE DIE WET OP DIE OMSETTING VAN SEKERE REGTE IN HUURPAG, 1988 (WET No. 81 VAN 1988)

Ingevolge artikel 2 (5) van die Wet op die Omsetting van Sekere Regte in Huurpag, 1988 (Wet No. 81 van 1988), en regulasie 6 van die Regulasies uitgevaardig kragtens artikel 9 van daardie Wet, gee ek, die Direkteur-generaal: Transvaalse Provinsiale Administrasie, hierby kennis dat—

(a) die persoon in die Bylae vermeld, bepaal is die persoon te wees wat ek voornemens is te verklaar aan wie 'n 99-jaar-huurpag ingevolge artikel

leasehold under section 52 (1) of the Black Communities Development Act, 1984 (Act No. 4 of 1984), in respect of the site described opposite his name;

(b) the Schedule indicates—

(i) whether or not the person so determined is the person appearing according to the records of the Local Authority concerned to be the occupier of that site; and

(ii) the proposed land use condition to be imposed in respect of that site;

(c) that any person who considers himself aggrieved by a determination in this notice may lodge his written appeal in the form of Schedule G on or before 30 October 1992—

(i) by posting it to the following address:

Director-General:
Transvaal Provincial Administration
Private Bag X449
PRETORIA
0001; or

(ii) by handing it in at—

Piet Koornhof Building
Justisie Street
WITBANK
1035;

(d) the determination is subject to an appeal to the Administrator.

SIVUKILE

Site	Recorded holder of permit or certificate in respect of affected site	Period of inquiry
1	N. E. Nkosi	10–11 Sept. 1992
2	J. A. Mathunjwa	10–11 Sept. 1992
3	M. A. Nkosi	10–11 Sept. 1992
6	N. S. Sibeko	10–11 Sept. 1992
12	N. Mokoena	10–11 Sept. 1992
16	N. I. Nkabinde	10–11 Sept. 1992
18	N.G. Kerk en Pastorie	10–11 Sept. 1992
20	M. S. Sindane	10–11 Sept. 1992
22	N. J. Maseko	10–11 Sept. 1992
24	M. E. Manana	10–11 Sept. 1992
25	N. J. Manana	10–11 Sept. 1992
27	M. J. Maseko	10–11 Sept. 1992
32	M. J. Kubheka	10–11 Sept. 1992
33	H. J. Khonyane	10–11 Sept. 1992
34	T. M. Mazibuko	10–11 Sept. 1992
35	M. F. Dladhla	10–11 Sept. 1992
36	G. I. Khubeka	10–11 Sept. 1992
38	N. D. Mngomezulu	10–11 Sept. 1992
40	S. S. Mngomezulu	10–11 Sept. 1992
41	G. T. Maseko	10–11 Sept. 1992
44	N. S. Mbuli	10–11 Sept. 1992
45	T. K. Mashilwane	10–11 Sept. 1992
51	F. J. Maseko	10–11 Sept. 1992
54	V. Z. Khanye	10–11 Sept. 1992
56	P. Ndhlovu	10–11 Sept. 1992
57	P. E. Mkhathwa	10–11 Sept. 1992
59	M. J. Mavuso	10–11 Sept. 1992

52 (1) van die Wet op die Ontwikkeling van Swart Gemeenskappe, 1984 (Wet No. 4 van 1984), verleen te gewees het met betrekking tot elke perseel omskryf naas elkeen se naam—

(b) die Bylae aandui—

(i) of die persoon aldus bepaal die persoon is wat aangedui word in die aantekeninge van die betrokke plaaslike owerheid die okkupeerder van genoemde perseel is, al dan nie; en

(ii) die voorgestelde grondgebruikvoorwaarde opgelê te word ten opsigte van perseel;

(c) dat 'n persoon wat hom gegrief voel deur 'n bepaling in hierdie kennisgewing sy skriftelike appèl in die vorm van Bylae G op of voor 30 Oktober 1992 in dien—

(i) deur dit na die volgende adres te pos:

Direkteur-generaal:
Transvaalse Provinsiale Administrasie
Privaatsak X449
PRETORIA
0001; of

(ii) deur dit in te handig by—

Piet Koornhof-gebou
Justisiestraat
WITBANK
1035;

(d) die bepaling onderworpe is aan appèl na die Administrasie.

SIVUKILE

Perseel	Aangetekende houer van permit of sertifikaat ten opsigte van geaffekteerde perseel	Tydperk van ondersoek
1	N. E. Nkosi	10–11 Sept. 1992
2	J. A. Mathunjwa	10–11 Sept. 1992
3	M. A. Nkosi	10–11 Sept. 1992
6	N. S. Sibeko	10–11 Sept. 1992
12	N. Mokoena	10–11 Sept. 1992
16	N. I. Nkabinde	10–11 Sept. 1992
18	N.G. Kerk Pastoria	10–11 Sept. 1992
20	M. S. Sindane	10–11 Sept. 1992
22	N. J. Maseko	10–11 Sept. 1992
24	M. E. Manana	10–11 Sept. 1992
25	N. J. Manana	10–11 Sept. 1992
27	M. J. Maseko	10–11 Sept. 1992
32	M. J. Kubheka	10–11 Sept. 1992
33	H. J. Khonyane	10–11 Sept. 1992
34	T. M. Mazibuko	10–11 Sept. 1992
35	M. F. Dladhla	10–11 Sept. 1992
36	G. I. Khubeka	10–11 Sept. 1992
38	N. D. Mngomezulu	10–11 Sept. 1992
40	S. S. Mngomezulu	10–11 Sept. 1992
41	G. T. Maseko	10–11 Sept. 1992
44	N. S. Mbuli	10–11 Sept. 1992
45	T. K. Mashilwane	10–11 Sept. 1992
51	F. J. Maseko	10–11 Sept. 1992
54	V. Z. Khanye	10–11 Sept. 1992
56	P. Ndhlovu	10–11 Sept. 1992
57	P. E. Mkhathwa	10–11 Sept. 1992
59	M. J. Mavuso	10–11 Sept. 1992

Site	Recorded holder of permit or certificate in respect of affected site	Period of inquiry
60	J. N. Nkosi	10–11 Sept. 1992
64	T. C. Thwala	10–11 Sept. 1992
68	N. L. Mpila	10–11 Sept. 1992
70	L. S. Dladla	10–11 Sept. 1992
71	P. J. Ngobeza	10–11 Sept. 1992
74	N. L. Ngube	10–11 Sept. 1992
75	M. M. Mabuza	10–11 Sept. 1992
79	J. B. Mabuza	10–11 Sept. 1992
82	L. J. Mwela	10–11 Sept. 1992
83	V. J. Metula	10–11 Sept. 1992
87	D. A. Malindisa	10–11 Sept. 1992
88	M. E. Sihlali	10–11 Sept. 1992
90	H. A. Zulu	10–11 Sept. 1992
91	M. R. Matlana	10–11 Sept. 1992
95	N. K. Chibi	10–11 Sept. 1992
96	A. Manana	10–11 Sept. 1992
100	M. M. Manana	10–11 Sept. 1992
101	G. A. Mkhwanazi	10–11 Sept. 1992
103	M. P. Mbatha	10–11 Sept. 1992
109	D. E. Mwezane	10–11 Sept. 1992
110	B. N. Manana	10–11 Sept. 1992
111	N. C. Shabalala	10–11 Sept. 1992
112	M. M. Manana	10–11 Sept. 1992
115	M. A. Fakude	10–11 Sept. 1992
116	M. E. Vilakazi	10–11 Sept. 1992
117	V. H. Manana	10–11 Sept. 1992
119	M. A. Sibeko	10–11 Sept. 1992
120	M. J. Masuku	10–11 Sept. 1992
124	M. H. Mkhanye	10–11 Sept. 1992
127	J. J. Nxumalo	10–11 Sept. 1992
129	Z. J. Shabalala	10–11 Sept. 1992
133	B. J. Malinga	10–11 Sept. 1992
134	K. F. Zwane	10–11 Sept. 1992
136	M. P. Chipeta	10–11 Sept. 1992
138	M. M. Zulu	10–11 Sept. 1992
140	N. E. Mdlovu	10–11 Sept. 1992
141	F. P. Mayisela	10–11 Sept. 1992
148	N. L. Malinga	10–11 Sept. 1992
154	T. M. Radebe	10–11 Sept. 1992
156	N.G. Kerk	10–11 Sept. 1992
201	K. A. Dhlamini	10–11 Sept. 1992
205	S. G. Mavibela	10–11 Sept. 1992
216	B. E. Khanye	10–11 Sept. 1992
224	T. N. Madonsela	10–11 Sept. 1992

Perseel	Aangetekende houer van permit of sertifikaat ten opsigte van geaffekteerde perseel	Tydperk van ondersoek
60	J. N. Nkosi	10–11 Sept. 1992
64	T. C. Thwala	10–11 Sept. 1992
68	N. L. Mpila	10–11 Sept. 1992
70	L. S. Dladla	10–11 Sept. 1992
71	P. J. Ngobeza	10–11 Sept. 1992
74	N. L. Ngube	10–11 Sept. 1992
75	M. M. Mabuza	10–11 Sept. 1992
79	J. B. Mabuza	10–11 Sept. 1992
82	L. J. Mwela	10–11 Sept. 1992
83	V. J. Metula	10–11 Sept. 1992
87	D. A. Malindisa	10–11 Sept. 1992
88	M. E. Sihlali	10–11 Sept. 1992
90	H. A. Zulu	10–11 Sept. 1992
91	M. R. Matlana	10–11 Sept. 1992
95	N. K. Chibi	10–11 Sept. 1992
96	A. Manana	10–11 Sept. 1992
100	M. M. Manana	10–11 Sept. 1992
101	G. A. Mkhwanazi	10–11 Sept. 1992
103	M. P. Mbatha	10–11 Sept. 1992
109	D. E. Mwezane	10–11 Sept. 1992
110	B. N. Manana	10–11 Sept. 1992
111	N. C. Shabalala	10–11 Sept. 1992
112	M. M. Manana	10–11 Sept. 1992
115	M. A. Fakude	10–11 Sept. 1992
116	M. E. Vilakazi	10–11 Sept. 1992
117	V. H. Manana	10–11 Sept. 1992
119	M. A. Sibeko	10–11 Sept. 1992
120	M. J. Masuku	10–11 Sept. 1992
124	M. H. Mkhanye	10–11 Sept. 1992
127	J. J. Nxumalo	10–11 Sept. 1992
129	Z. J. Shabalala	10–11 Sept. 1992
133	B. J. Malinga	10–11 Sept. 1992
134	K. F. Zwane	10–11 Sept. 1992
136	M. P. Chipeta	10–11 Sept. 1992
138	M. M. Zulu	10–11 Sept. 1992
140	N. E. Mdlovu	10–11 Sept. 1992
141	F. P. Mayisela	10–11 Sept. 1992
148	N. L. Malinga	10–11 Sept. 1992
154	T. M. Radebe	10–11 Sept. 1992
156	N.G. Kerk	10–11 Sept. 1992
201	K. A. Dhlamini	10–11 Sept. 1992
205	S. G. Mavibela	10–11 Sept. 1992
216	B. E. Khanye	10–11 Sept. 1992
224	T. N. Madonsela	10–11 Sept. 1992

NOTICE 2396 OF 1992

SCHEDULE F

[Regulation 6 (2) (b)]

CONVERSION OF CERTAIN RIGHTS TO LEASEHOLD ACT, 1988 (ACT No. 81 OF 1988)

DETERMINATION OF PERSONS WHOM THE DIRECTOR-GENERAL: TRANSVAAL PROVINCIAL ADMINISTRATION INTENDS TO DECLARE TO HAVE BLEEN GRANTED A RIGHT OF LEASEHOLD IN RESPECT OF SITES IN TERMS OF THE CONVERSION OF CERTAIN RIGHTS TO LEASEHOLD ACT, 1988 (ACT No. 81 OF 1988)

In terms of section 2 (5) of the Conversion of Certain Rights to Leasehold Act, 1988 (Act No. 81 of 1988), and of regulation 6 of the regulations made under sec-

KENNISGEWING 2396 VAN 1992

BYLAE F

[Regulasie 6 (2) (b)]

WET OP DIE OMSETTING VAN SEKERE REGTE IN HUURPAG, 1988 (WET No. 81 VAN 1988)

BEPALING VAN PERSONE WAT DIE DIREKTEUR-GENERAAL: TRANSVAALSE PROVINSIALE ADMINISTRASIE VOORNEMENS IS TE VERKLAAR 'N REG VAN HUURPAG VERLEEN TE GEWEES HET TEN OPSIGTE VAN PERSELE INGEVOLGE DIE WET OP DIE OMSETTING VAN SEKERE REGTE IN HUURPAG, 1988 (WET No. 81 VAN 1988)

Ingevolge artikel 2 (5) van die Wet op die Omsetting van Sekere Regte in Huurpag, 1988 (Wet No. 81 van 1988), en regulasie 6 van die regulasies uitgevaardig

tion 9 of that Act, I, the Director-General: Transvaal Provincial Administration, hereby give notice that—

(a) the person mentioned in the Schedule had been determined as the person whom I intend to declare to have been granted a right of 99-year leasehold under section 52 (1) of the Black Communities Development Act, 1984 (Act No. 4 of 1984), in respect of the site described opposite his name;

(b) the Schedule indicates—

(i) whether or not the person so determined is the person appearing according to the records of the Local Authority concerned to be the occupier of that site; and

(ii) the proposed land use condition to be imposed in respect of that site;

(c) that any person who considers himself aggrieved by a determination in this notice may lodge his written appeal in the form of Schedule G on or before 30 October 1992—

(i) by posting it to the following address:

Director-General:
Transvaal Provincial Administration
Private Bag X449
PRETORIA
0001; or

(ii) by handing it in at—

Piet Koornhof Building
Justisie Street
WITBANK
1035.

(d) the determination is subject to an appeal to the Administrator.

VUKUZAKHE

Site	Recorded holder of permit or certificate in respect of affected site	Period of inquiry
1	Apostoliese Geloofsending Kerk en Pastorie	21–25 Sept. 1992
9	Evangelical Lutheran Church en Pastorie	21–25 Sept. 1992
10	M. S. Twala	21–25 Sept. 1992
11	J. Nkosi	21–25 Sept. 1992
12	J. Kunene	21–25 Sept. 1992
14	M. M. Mngomezulu	21–25 Sept. 1992
16	Anglican Church	21–25 Sept. 1992
17	D. Msimango	21–25 Sept. 1992
20	A. M. Maseko	21–25 Sept. 1992
21	M. E. Myeni	21–25 Sept. 1992
23	P. Mcube	21–25 Sept. 1992
24	S. Ngwenya	21–25 Sept. 1992
25	P. Sibeko	21–25 Sept. 1992
26	M. Msimango	21–25 Sept. 1992
27	T. T. Hlatshwayo	21–25 Sept. 1992
28	T. C. Dhlamini	21–25 Sept. 1992
29	E. Nkosi	21–25 Sept. 1992
31	E. Mahlobo	21–25 Sept. 1992
32	M. Tsotetsi	21–25 Sept. 1992
34	S. Mbatha	21–25 Sept. 1992
35	A. Shongwe	21–25 Sept. 1992

kragtens artikel 9 van daardie Wet, gee ek, die Direkteur-generaal: Transvaalse Provinsiale Administrasie, hierby kennis dat—

(a) die persoon in die Bylae vermeld, bepaal is die persoon te wees wat ek voornemens is te verklaar aan wie 'n 99-jaar-huurpag ingevolge artikel 52 (1) van die Wet op die Ontwikkeling van Swart Gemeenskappe, 1984 (Wet No. 4 van 1984), verleen te gewees het met betrekking tot elke perseel omskryf naas elkeen se naam:

(i) Of die persoon aldus bepaal die persoon is wat aangedui is word in die aantekeninge van die betrokke plaaslike owerheid die okkupeerder van genoemde perseel is, al dan nie; en

(ii) die voorgestelde grondgebruikvoorwaarde opgelê te word ten opsigte van perseel;

(b) dat 'n persoon wat hom gegrief voel deur 'n bepaling in hierdie kennisgewing sy skriftelike appèl in die vorm van Bylae G op of voor 30 Oktober 1992 in dien—

(i) deur dit na die volgende adres te pos:

Direkteur-generaal:
Transvaalse Provinsiale Administrasie
Privaatsak X449
PRETORIA
0001; of

(ii) deur dit in te handig by—

Piet Koornhof-gebou
Justisiestraat
WITBANK
1035.

(c) die bepaling onderworpe is aan appèl na die Administrasie.

VUKUZAKHE

Perseel	Aangetekende houer van perpermit of sertifikaat ten opsigte van geaffekteerde perseel	Tydperk van ondersoek
1	Apostoliese Geloofsending Kerk en Pastorie	21–25 Sept. 1992
9	Evangelical Lutheran Church en Pastorie	21–25 Sept. 1992
10	M. S. Twala	21–25 Sept. 1992
11	J. Nkosi	21–25 Sept. 1992
12	J. Kunene	21–25 Sept. 1992
14	M. M. Mngomezulu	21–25 Sept. 1992
16	Anglican Church	21–25 Sept. 1992
17	D. Msimango	21–25 Sept. 1992
20	A. M. Maseko	21–25 Sept. 1992
21	M. E. Myeni	21–25 Sept. 1992
23	P. Mcube	21–25 Sept. 1992
24	S. Ngwenya	21–25 Sept. 1992
25	P. Sibeko	21–25 Sept. 1992
26	M. Msimango	21–25 Sept. 1992
27	T. T. Hlatshwayo	21–25 Sept. 1992
28	T. C. Dhlamini	21–25 Sept. 1992
29	E. Nkosi	21–25 Sept. 1992
31	E. Mahlobo	21–25 Sept. 1992
32	M. Tsotetsi	21–25 Sept. 1992
34	S. Mbatha	21–25 Sept. 1992
35	A. Shongwe	21–25 Sept. 1992

Site	Recorded holder of permit or certificate in respect of affected site	Period of inquiry
36	S. D. Mbatha	21–25 Sept. 1992
37	A. Mbhele	21–25 Sept. 1992
38	E. Ntshiza	21–25 Sept. 1992
39	G. Zwane	21–25 Sept. 1992
42	L. Zwane	21–25 Sept. 1992
44	A. Simelane	21–25 Sept. 1992
45	G. L. Ntsukazi	21–25 Sept. 1992
47	A. Maseko	21–25 Sept. 1992
50	B. Zwane	21–25 Sept. 1992
51	M. Nkosi	21–25 Sept. 1992
52	M. Rantlantboa	21–25 Sept. 1992
53	J. Mngomezulu	21–25 Sept. 1992
55	N. E. Ndebele	21–25 Sept. 1992
56	P. Nkosi	21–25 Sept. 1992
58	F. E. Mtshali	21–25 Sept. 1992
59	M. Hlatshwayo	21–25 Sept. 1992
60	N. Thwale	21–25 Sept. 1992
61	J. P. Motaung	21–25 Sept. 1992
62	E. Vanrooi	21–25 Sept. 1992
63	J. Ngwenya	21–25 Sept. 1992
64	E. Ngwenya	21–25 Sept. 1992
65	African Congregational Church	21–25 Sept. 1992
66	G. Khumalo	21–25 Sept. 1992
67	G. Mbhele	21–25 Sept. 1992
68	I. Ngwenya	21–25 Sept. 1992
69	G. Bhembe	21–25 Sept. 1992
71	P. Khalishwayo	21–25 Sept. 1992
72	M. Fakude	21–25 Sept. 1992
74	A. Mthembu	21–25 Sept. 1992
76	L. Msimango	21–25 Sept. 1992
77	M. M. Dlamini	21–25 Sept. 1992
78	T. L. Simelane	21–25 Sept. 1992
79	E. Leboella	21–25 Sept. 1992
80	L. M. Vilakazi	21–25 Sept. 1992
81	P. Nyembe	21–25 Sept. 1992
83	J. G. Dlamini	21–25 Sept. 1992
84	R. Ndlovu	21–25 Sept. 1992
85	S. Ndlozi	21–25 Sept. 1992
86	C. Shabalala	21–25 Sept. 1992
87	R. Radebe	21–25 Sept. 1992
88	S. Nxumalo	21–25 Sept. 1992
89	E. Ngcobo	21–25 Sept. 1992
91	A. Littler	21–25 Sept. 1992
92	J. M. Ntombela	21–25 Sept. 1992
93	N. A. Nhlabathi	21–25 Sept. 1992
94	S. B. Masuku	21–25 Sept. 1992
95	T. M. Tsotetsi	21–25 Sept. 1992
96	M. Mngomezulu	21–25 Sept. 1992
97	J. Zwane	21–25 Sept. 1992
98	P. Sibiya	21–25 Sept. 1992
99	J. Mazibuko	21–25 Sept. 1992
102	E. Dlamini	21–25 Sept. 1992
103	P. Bhembe	21–25 Sept. 1992
104	J. Dladla	21–25 Sept. 1992
105	P. Vilakazi	21–25 Sept. 1992
106	P. Zulu	21–25 Sept. 1992
107	B. Langa	21–25 Sept. 1992
108	M. Jele	21–25 Sept. 1992
109	J. M. Nkabinde	21–25 Sept. 1992
110	J. Mkhanza	21–25 Sept. 1992
111	F. Kubheka	21–25 Sept. 1992
112	J. Maseko	21–25 Sept. 1992
225	J. Madonsela	21–25 Sept. 1992

Perseel	Aangetekende houer van perpermit of sertifikaat ten opsigte van geaffekteerde perseel	Tydperk van ondersoek
36	S. D. Mbatha	21–25 Sept. 1992
37	A. Mbhele	21–25 Sept. 1992
38	E. Ntshiza	21–25 Sept. 1992
39	G. Zwane	21–25 Sept. 1992
42	L. Zwane	21–25 Sept. 1992
44	A. Simelane	21–25 Sept. 1992
45	G. L. Ntsukazi	21–25 Sept. 1992
47	A. Maseko	21–25 Sept. 1992
50	B. Zwane	21–25 Sept. 1992
51	M. Nkosi	21–25 Sept. 1992
52	M. Rantlantboa	21–25 Sept. 1992
53	J. Mngomezulu	21–25 Sept. 1992
55	N. E. Ndebele	21–25 Sept. 1992
56	P. Nkosi	21–25 Sept. 1992
58	F. E. Mtshali	21–25 Sept. 1992
59	M. Hlatshwayo	21–25 Sept. 1992
60	N. Thwale	21–25 Sept. 1992
61	J. P. Motaung	21–25 Sept. 1992
62	E. Vanrooi	21–25 Sept. 1992
63	J. Ngwenya	21–25 Sept. 1992
64	E. Ngwenya	21–25 Sept. 1992
65	African Congregational Church	21–25 Sept. 1992
66	G. Khumalo	21–25 Sept. 1992
67	G. Mbhele	21–25 Sept. 1992
68	I. Ngwenya	21–25 Sept. 1992
69	G. Bhembe	21–25 Sept. 1992
71	P. Khalishwayo	21–25 Sept. 1992
72	M. Fakude	21–25 Sept. 1992
74	A. Mthembu	21–25 Sept. 1992
76	L. Msimango	21–25 Sept. 1992
77	M. M. Dlamini	21–25 Sept. 1992
78	T. L. Simelane	21–25 Sept. 1992
79	E. Leboella	21–25 Sept. 1992
80	L. M. Vilakazi	21–25 Sept. 1992
81	P. Nyembe	21–25 Sept. 1992
83	J. G. Dlamini	21–25 Sept. 1992
84	R. Ndlovu	21–25 Sept. 1992
85	S. Ndlozi	21–25 Sept. 1992
86	C. Shabalala	21–25 Sept. 1992
87	R. Radebe	21–25 Sept. 1992
88	S. Nxumalo	21–25 Sept. 1992
89	E. Ngcobo	21–25 Sept. 1992
91	A. Littler	21–25 Sept. 1992
92	J. M. Ntombela	21–25 Sept. 1992
93	N. A. Nhlabathi	21–25 Sept. 1992
94	S. B. Masuku	21–25 Sept. 1992
95	T. M. Tsotetsi	21–25 Sept. 1992
96	M. Mngomezulu	21–25 Sept. 1992
97	J. Zwane	21–25 Sept. 1992
98	P. Sibiya	21–25 Sept. 1992
99	J. Mazibuko	21–25 Sept. 1992
102	E. Dlamini	21–25 Sept. 1992
103	P. Bhembe	21–25 Sept. 1992
104	J. Dladla	21–25 Sept. 1992
105	P. Vilakazi	21–25 Sept. 1992
106	P. Zulu	21–25 Sept. 1992
107	B. Langa	21–25 Sept. 1992
108	M. Jele	21–25 Sept. 1992
109	J. M. Nkabinde	21–25 Sept. 1992
110	J. Mkhanza	21–25 Sept. 1992
111	F. Kubheka	21–25 Sept. 1992
112	J. Maseko	21–25 Sept. 1992
225	J. Madonsela	21–25 Sept. 1992

Site	Recorded holder of permit or certificate in respect of affected site	Period of inquiry
226	W. Nsibande	21–25 Sept. 1992
227	M. G. Zwane	21–25 Sept. 1992
228	A. Dlamini	21–25 Sept. 1992
229	M. F. Thusi	21–25 Sept. 1992
231	M. Mngomezulu	21–25 Sept. 1992
232	A. Mabuza	21–25 Sept. 1992
233	J. Dube	21–25 Sept. 1992
234	J. Jiyane	21–25 Sept. 1992
235	M. Ndlozi	21–25 Sept. 1992
236	J. M. Ngwenya	21–25 Sept. 1992
237	J. K. Ngwenya	21–25 Sept. 1992
238	R. Thwala	21–25 Sept. 1992
239	J. Mdakane	21–25 Sept. 1992
240	S. Ngwenya	21–25 Sept. 1992
241	M. S. Motloung	21–25 Sept. 1992
243	T. S. Mdluli	21–25 Sept. 1992
244	A. Hlophe	21–25 Sept. 1992
246	M. M. Mtshali	21–25 Sept. 1992
248	C. Zwane	21–25 Sept. 1992
249	P. Zitha	21–25 Sept. 1992
250	T. Simelane	21–25 Sept. 1992
251	B. Vinkhumbo	21–25 Sept. 1992
252	V. A. Mdaki	21–25 Sept. 1992
253	E. Mngomezulu	21–25 Sept. 1992
254	S. Dlomo	21–25 Sept. 1992
255	J. Ndlovu	21–25 Sept. 1992
256	R. Shiba	21–25 Sept. 1992
257	A. Msimula	21–25 Sept. 1992
258	A. Ngcongca	21–25 Sept. 1992
259	M. Mbuyisa	21–25 Sept. 1992
260	N. B. Mlambo	21–25 Sept. 1992
261	L. C. Masemola	21–25 Sept. 1992
262	A. Thwala	21–25 Sept. 1992
263	M. S. Lejouna	21–25 Sept. 1992
264	Z. Khumalo	21–25 Sept. 1992
265	A. Phakathi	21–25 Sept. 1992
266	G. Msibi	21–25 Sept. 1992
267	D. P. Hlatshwayo	21–25 Sept. 1992
268	G. Nhlabathi	21–25 Sept. 1992
269	L. Mokoena	21–25 Sept. 1992
270	G. Kubheka	21–25 Sept. 1992
271	G. Khumalo	21–25 Sept. 1992
272	S. Ngwenya	21–25 Sept. 1992
273	P. Msibi	21–25 Sept. 1992
274	E. Zondo	21–25 Sept. 1992
275	K. Ngwenya	21–25 Sept. 1992
276	Z. G. Shabalala	21–25 Sept. 1992
277	J. Kukene	21–25 Sept. 1992
278	N. C. Ndebele	21–25 Sept. 1992
279	F. E. Bhembe	21–25 Sept. 1992
280	F. Vilakazi	21–25 Sept. 1992
281	P. Nkosi	21–25 Sept. 1992
282	M. Hlatshwayo	21–25 Sept. 1992
283	J. Nyembe	21–25 Sept. 1992
284	D. G. Maroun	21–25 Sept. 1992
285	E. Nkosi	21–25 Sept. 1992
286	S. Nkabinde	21–25 Sept. 1992
287	S. Nkosi	21–25 Sept. 1992
288	E. Kubheka	21–25 Sept. 1992
289	J. Shabangu	21–25 Sept. 1992
290	J. G. Mbatha	21–25 Sept. 1992
291	M. Kubheka	21–25 Sept. 1992
292	D. E. Makhambothi	21–25 Sept. 1992
293	T. Mlambo	21–25 Sept. 1992
294	S. Mndebele	21–25 Sept. 1992
295	G. Msimaungo	21–25 Sept. 1992

Perseel	Aangetekende houer van perpermit of sertifikaat ten opsigte van geaffekteerde perseel	Tydperk van ondersoek
226	W. Nsibande	21–25 Sept. 1992
227	M. G. Zwane	21–25 Sept. 1992
228	A. Dlamini	21–25 Sept. 1992
229	M. F. Thusi	21–25 Sept. 1992
231	M. Mngomezulu	21–25 Sept. 1992
232	A. Mabuza	21–25 Sept. 1992
233	J. Dube	21–25 Sept. 1992
234	J. Jiyane	21–25 Sept. 1992
235	M. Ndlozi	21–25 Sept. 1992
236	J. M. Ngwenya	21–25 Sept. 1992
237	J. K. Ngwenya	21–25 Sept. 1992
238	R. Thwala	21–25 Sept. 1992
239	J. Mdakane	21–25 Sept. 1992
240	S. Ngwenya	21–25 Sept. 1992
241	M. S. Motloung	21–25 Sept. 1992
243	T. S. Mdluli	21–25 Sept. 1992
244	A. Hlophe	21–25 Sept. 1992
246	M. M. Mtshali	21–25 Sept. 1992
248	C. Zwane	21–25 Sept. 1992
249	P. Zitha	21–25 Sept. 1992
250	T. Simelane	21–25 Sept. 1992
251	B. Vinkhumbo	21–25 Sept. 1992
252	V. A. Mdaki	21–25 Sept. 1992
253	E. Mngomezulu	21–25 Sept. 1992
254	S. Dlomo	21–25 Sept. 1992
255	J. Ndlovu	21–25 Sept. 1992
256	R. Shiba	21–25 Sept. 1992
257	A. Msimula	21–25 Sept. 1992
258	A. Ngcongca	21–25 Sept. 1992
259	M. Mbuyisa	21–25 Sept. 1992
260	N. B. Mlambo	21–25 Sept. 1992
261	L. C. Masemola	21–25 Sept. 1992
262	A. Thwala	21–25 Sept. 1992
263	M. S. Lejouna	21–25 Sept. 1992
264	Z. Khumalo	21–25 Sept. 1992
265	A. Phakathi	21–25 Sept. 1992
266	G. Msibi	21–25 Sept. 1992
267	D. P. Hlatshwayo	21–25 Sept. 1992
268	G. Nhlabathi	21–25 Sept. 1992
269	L. Mokoena	21–25 Sept. 1992
270	G. Kubheka	21–25 Sept. 1992
271	G. Khumalo	21–25 Sept. 1992
272	S. Ngwenya	21–25 Sept. 1992
273	P. Msibi	21–25 Sept. 1992
274	E. Zondo	21–25 Sept. 1992
275	K. Ngwenya	21–25 Sept. 1992
276	Z. G. Shabalala	21–25 Sept. 1992
277	J. Kukene	21–25 Sept. 1992
278	N. C. Ndebele	21–25 Sept. 1992
279	F. E. Bhembe	21–25 Sept. 1992
280	F. Vilakazi	21–25 Sept. 1992
281	P. Nkosi	21–25 Sept. 1992
282	M. Hlatshwayo	21–25 Sept. 1992
283	J. Nyembe	21–25 Sept. 1992
284	D. G. Maroun	21–25 Sept. 1992
285	E. Nkosi	21–25 Sept. 1992
286	S. Nkabinde	21–25 Sept. 1992
287	S. Nkosi	21–25 Sept. 1992
288	E. Kubheka	21–25 Sept. 1992
289	J. Shabangu	21–25 Sept. 1992
290	J. G. Mbatha	21–25 Sept. 1992
291	M. Kubheka	21–25 Sept. 1992
292	D. E. Makhambothi	21–25 Sept. 1992
293	T. Mlambo	21–25 Sept. 1992
294	S. Mndebele	21–25 Sept. 1992
295	G. Msimaungo	21–25 Sept. 1992

Site	Recorded holder of permit or certificate in respect of affected site	Period of inquiry
296	K. Bohau	21–25 Sept. 1992
297	E. Motha	21–25 Sept. 1992
298	J. Dakile	21–25 Sept. 1992
299	E. Sibeko	21–25 Sept. 1992
300	L. Dlamini	21–25 Sept. 1992
301	E. Nkosi	21–25 Sept. 1992
302	A. Mazibuko	21–25 Sept. 1992
303	K. Mahlango	21–25 Sept. 1992
304	A. Ngwenya	21–25 Sept. 1992
306	S. Zondo	21–25 Sept. 1992
308	M. E. Mdake	21–25 Sept. 1992
309	J. Shabangu	21–25 Sept. 1992
310	H. Hlatshwayo	21–25 Sept. 1992
311	E. Kubheka	21–25 Sept. 1992
312	G. Ndaba	21–25 Sept. 1992
314	J. Shabangu	21–25 Sept. 1992
315	M. Mtshali	21–25 Sept. 1992
316	M. Mndebele	21–25 Sept. 1992
317	E. Shabangu	21–25 Sept. 1992
318	J. Shiba	21–25 Sept. 1992
319	J. Simelane	21–25 Sept. 1992
320	D. Manana	21–25 Sept. 1992
321	A. Shabalala	21–25 Sept. 1992
322	J. Sithole	21–25 Sept. 1992
323	J. Phakathi	21–25 Sept. 1992
324	P. Nkosi	21–25 Sept. 1992
325	J. Mngomezulu	21–25 Sept. 1992
326	E. Ngwenya	21–25 Sept. 1992
327	M. E. Kubheka	21–25 Sept. 1992
328	J. Jele	21–25 Sept. 1992
329	M. S. Nkabinde	21–25 Sept. 1992
331	K. A. Yende	21–25 Sept. 1992
332	M. T. Sibisi	21–25 Sept. 1992
333	L. J. Dlomo	21–25 Sept. 1992
334	B. A. Thwala	21–25 Sept. 1992
336	N. I. Phakathi	21–25 Sept. 1992
337	N. M. Shiba	21–25 Sept. 1992
338	V. G. Mtembu	21–25 Sept. 1992
340	J. Manana	21–25 Sept. 1992
341	A. J. Mngomezulu	21–25 Sept. 1992
342	S. J. Zwane	21–25 Sept. 1992
343	M. T. Sibisi	21–25 Sept. 1992
344	V. N. Mfuphi	21–25 Sept. 1992
345	N. D. Kubheka	21–25 Sept. 1992
347	J. D. Mazibuko	21–25 Sept. 1992
348	K. P. Nkosi	21–25 Sept. 1992
349	M. J. Mdluli	21–25 Sept. 1992
350	S. E. Khumalo	21–25 Sept. 1992
656	V. R. Moloi	21–25 Sept. 1992
710	Z. E. Ngcobo	21–25 Sept. 1992
711	M. J. Ngala	21–25 Sept. 1992
712	Z. P. Ncoala	21–25 Sept. 1992
713	N. S. Fakude	21–25 Sept. 1992
714	M. L. Kubheka	21–25 Sept. 1992
715	V. Thwala	21–25 Sept. 1992
717	P. E. Nkosi	21–25 Sept. 1992
718	T. J. Nzukula	21–25 Sept. 1992
719	M. J. Kunene	21–25 Sept. 1992
720	T. J. Mdakane	21–25 Sept. 1992
721	N. M. Mahlangu	21–25 Sept. 1992
723	D. A. Mndebele	21–25 Sept. 1992
724	M. J. Thabethe	21–25 Sept. 1992
725	M. S. Hlatshwayo	21–25 Sept. 1992
726	S. Nkosi	21–25 Sept. 1992
727	M. L. Ndaba	21–25 Sept. 1992

Perseel	Aangetekende houer van perpermit of sertifikaat ten opsigte van geaffekteerde perseel	Tydperk van ondersoek
296	K. Bohau	21–25 Sept. 1992
297	E. Motha	21–25 Sept. 1992
298	J. Dakile	21–25 Sept. 1992
299	E. Sibeko	21–25 Sept. 1992
300	L. Dlamini	21–25 Sept. 1992
301	E. Nkosi	21–25 Sept. 1992
302	A. Mazibuko	21–25 Sept. 1992
303	K. Mahlango	21–25 Sept. 1992
304	A. Ngwenya	21–25 Sept. 1992
306	S. Zondo	21–25 Sept. 1992
308	M. E. Mdake	21–25 Sept. 1992
309	J. Shabangu	21–25 Sept. 1992
310	H. Hlatshwayo	21–25 Sept. 1992
311	E. Kubheka	21–25 Sept. 1992
312	G. Ndaba	21–25 Sept. 1992
314	J. Shabangu	21–25 Sept. 1992
315	M. Mtshali	21–25 Sept. 1992
316	M. Mndebele	21–25 Sept. 1992
317	E. Shabangu	21–25 Sept. 1992
318	J. Shiba	21–25 Sept. 1992
319	J. Simelane	21–25 Sept. 1992
320	D. Manana	21–25 Sept. 1992
321	A. Shabalala	21–25 Sept. 1992
322	J. Sithole	21–25 Sept. 1992
323	J. Phakathi	21–25 Sept. 1992
324	P. Nkosi	21–25 Sept. 1992
325	J. Mngomezulu	21–25 Sept. 1992
326	E. Ngwenya	21–25 Sept. 1992
327	M. E. Kubheka	21–25 Sept. 1992
328	J. Jele	21–25 Sept. 1992
329	M. S. Nkabinde	21–25 Sept. 1992
331	K. A. Yende	21–25 Sept. 1992
332	M. T. Sibisi	21–25 Sept. 1992
333	L. J. Dlomo	21–25 Sept. 1992
334	B. A. Thwala	21–25 Sept. 1992
336	N. I. Phakathi	21–25 Sept. 1992
337	N. M. Shiba	21–25 Sept. 1992
338	V. G. Mtembu	21–25 Sept. 1992
340	J. Manana	21–25 Sept. 1992
341	A. J. Mngomezulu	21–25 Sept. 1992
342	S. J. Zwane	21–25 Sept. 1992
343	M. T. Sibisi	21–25 Sept. 1992
344	V. N. Mfuphi	21–25 Sept. 1992
345	N. D. Kubheka	21–25 Sept. 1992
347	J. D. Mazibuko	21–25 Sept. 1992
348	K. P. Nkosi	21–25 Sept. 1992
349	M. J. Mdluli	21–25 Sept. 1992
350	S. E. Khumalo	21–25 Sept. 1992
656	V. R. Moloi	21–25 Sept. 1992
710	Z. E. Ngcobo	21–25 Sept. 1992
711	M. J. Ngala	21–25 Sept. 1992
712	Z. P. Ncoala	21–25 Sept. 1992
713	N. S. Fakude	21–25 Sept. 1992
714	M. L. Kubheka	21–25 Sept. 1992
715	V. Thwala	21–25 Sept. 1992
717	P. E. Nkosi	21–25 Sept. 1992
718	T. J. Nzukula	21–25 Sept. 1992
719	M. J. Kunene	21–25 Sept. 1992
720	T. J. Mdakane	21–25 Sept. 1992
721	N. M. Mahlangu	21–25 Sept. 1992
723	D. A. Mndebele	21–25 Sept. 1992
724	M. J. Thabethe	21–25 Sept. 1992
725	M. S. Hlatshwayo	21–25 Sept. 1992
726	S. Nkosi	21–25 Sept. 1992
727	M. L. Ndaba	21–25 Sept. 1992

Site	Recorded holder of permit or certificate in respect of affected site	Period of inquiry
728	M. J. Vilakazi	21–25 Sept. 1992
729	T. S. Khumalo	21–25 Sept. 1992
730	N. L. Mkhonza	21–25 Sept. 1992
731	N. M. Simelane	21–25 Sept. 1992
732	T. B. Shabalala	21–25 Sept. 1992
733	D. B. Xaba	21–25 Sept. 1992
734	K. I. Msimango	21–25 Sept. 1992
735	N. J. Hlatswayo	21–25 Sept. 1992
736	F. E. Hlople	21–25 Sept. 1992
737	M. J. Vilakazi	21–25 Sept. 1992
738	J. Sangweni	21–25 Sept. 1992
739	S. S. Buhlase	21–25 Sept. 1992
740	S. D. Mbatha	21–25 Sept. 1992
741	M. J. Mdumbe	21–25 Sept. 1992
743	M. L. Zondo	21–25 Sept. 1992
744	N. E. Dlamini	21–25 Sept. 1992
745	K. J. Thanjekwayo	21–25 Sept. 1992
746	J. Mdluli	21–25 Sept. 1992
747	M. A. Simelane	21–25 Sept. 1992
748	J. Hleza	21–25 Sept. 1992
749	P. S. Mkhahidhi	21–25 Sept. 1992
750	T. Z. Jiyane	21–25 Sept. 1992
751	K. S. Sithole	21–25 Sept. 1992
752	M. D. Hlongwane	21–25 Sept. 1992
753	V. J. Nkosi	21–25 Sept. 1992
754	M. A. Mfusi	21–25 Sept. 1992
755	M. A. Hlaphe	21–25 Sept. 1992
756	J. T. Ngwenya	21–25 Sept. 1992
757	V. M. Mngomezulu	21–25 Sept. 1992
758	N. E. Shabangu	21–25 Sept. 1992
759	J. E. Nsibande	21–25 Sept. 1992
760	M. C. Khoza	21–25 Sept. 1992
761	N. A. Mncube	21–25 Sept. 1992
762	T. G. Mthembu	21–25 Sept. 1992
763	S. Khumalo	21–25 Sept. 1992
764	S. J. Msimango	21–25 Sept. 1992
765	L. Maruso	21–25 Sept. 1992
767	F. P. Mabuza	21–25 Sept. 1992
768	T. M. Sithole	21–25 Sept. 1992
769	T. M. Masondo	21–25 Sept. 1992
770	B. C. Khanyile	21–25 Sept. 1992
771	D. J. Ndlovu	21–25 Sept. 1992
772	L. J. Msibi	21–25 Sept. 1992
773	J. S. Nkosi	21–25 Sept. 1992
774	N. K. Khumalo	21–25 Sept. 1992
775	K. J. Dladla	21–25 Sept. 1992
776	M. J. Kunene	21–25 Sept. 1992
777	B. E. Vilakazi	21–25 Sept. 1992
778	B. E. Shabangu	21–25 Sept. 1992
779	M. L. Dladla	21–25 Sept. 1992
781	N. J. Nxumalo	21–25 Sept. 1992
782	K. D. Msibi	21–25 Sept. 1992
783	T. N. Ndlovu	21–25 Sept. 1992
784	M. Z. Mndebele	21–25 Sept. 1992
785	S. M. Nkosi	21–25 Sept. 1992
786	N. G. Mbuyisa	21–25 Sept. 1992
787	E. M. Hleza	21–25 Sept. 1992
788	M. J. Mbatha	21–25 Sept. 1992
789	Z. Nkosi	21–25 Sept. 1992
790	T. J. Sithole	21–25 Sept. 1992
791	C. M. Hlophe	21–25 Sept. 1992
794	B. D. Shiba	21–25 Sept. 1992
795	M. Z. Kokong	21–25 Sept. 1992
797	M. J. Shongwe	21–25 Sept. 1992
798	D. A. Ntshalintshali	21–25 Sept. 1992
799	S. S. Motaung	21–25 Sept. 1992

Perseel	Aangetekende houer van perpermit of sertifikaat ten opsigte van geaffekteerde perseel	Tydperk van ondersoek
728	M. J. Vilakazi	21–25 Sept. 1992
729	T. S. Khumalo	21–25 Sept. 1992
730	N. L. Mkhonza	21–25 Sept. 1992
731	N. M. Simelane	21–25 Sept. 1992
732	T. B. Shabalala	21–25 Sept. 1992
733	D. B. Xaba	21–25 Sept. 1992
734	K. I. Msimango	21–25 Sept. 1992
735	N. J. Hlatswayo	21–25 Sept. 1992
736	F. E. Hlople	21–25 Sept. 1992
737	M. J. Vilakazi	21–25 Sept. 1992
738	J. Sangweni	21–25 Sept. 1992
739	S. S. Buhlase	21–25 Sept. 1992
740	S. D. Mbatha	21–25 Sept. 1992
741	M. J. Mdumbe	21–25 Sept. 1992
743	M. L. Zondo	21–25 Sept. 1992
744	N. E. Dlamini	21–25 Sept. 1992
745	K. J. Thanjekwayo	21–25 Sept. 1992
746	J. Mdluli	21–25 Sept. 1992
747	M. A. Simelane	21–25 Sept. 1992
748	J. Hleza	21–25 Sept. 1992
749	P. S. Mkhahidhi	21–25 Sept. 1992
750	T. Z. Jiyane	21–25 Sept. 1992
751	K. S. Sithole	21–25 Sept. 1992
752	M. D. Hlongwane	21–25 Sept. 1992
753	V. J. Nkosi	21–25 Sept. 1992
754	M. A. Mfusi	21–25 Sept. 1992
755	M. A. Hlaphe	21–25 Sept. 1992
756	J. T. Ngwenya	21–25 Sept. 1992
757	V. M. Mngomezulu	21–25 Sept. 1992
758	N. E. Shabangu	21–25 Sept. 1992
759	J. E. Nsibande	21–25 Sept. 1992
760	M. C. Khoza	21–25 Sept. 1992
761	N. A. Mncube	21–25 Sept. 1992
762	T. G. Mthembu	21–25 Sept. 1992
763	S. Khumalo	21–25 Sept. 1992
764	S. J. Msimango	21–25 Sept. 1992
765	L. Maruso	21–25 Sept. 1992
767	F. P. Mabuza	21–25 Sept. 1992
768	T. M. Sithole	21–25 Sept. 1992
769	T. M. Masondo	21–25 Sept. 1992
770	B. C. Khanyile	21–25 Sept. 1992
771	D. J. Ndlovu	21–25 Sept. 1992
772	L. J. Msibi	21–25 Sept. 1992
773	J. S. Nkosi	21–25 Sept. 1992
774	N. K. Khumalo	21–25 Sept. 1992
775	K. J. Dladla	21–25 Sept. 1992
776	M. J. Kunene	21–25 Sept. 1992
777	B. E. Vilakazi	21–25 Sept. 1992
778	B. E. Shabangu	21–25 Sept. 1992
779	M. L. Dladla	21–25 Sept. 1992
781	N. J. Nxumalo	21–25 Sept. 1992
782	K. D. Msibi	21–25 Sept. 1992
783	T. N. Ndlovu	21–25 Sept. 1992
784	M. Z. Mndebele	21–25 Sept. 1992
785	S. M. Nkosi	21–25 Sept. 1992
786	N. G. Mbuyisa	21–25 Sept. 1992
787	E. M. Hleza	21–25 Sept. 1992
788	M. J. Mbatha	21–25 Sept. 1992
789	Z. Nkosi	21–25 Sept. 1992
790	T. J. Sithole	21–25 Sept. 1992
791	C. M. Hlophe	21–25 Sept. 1992
794	B. D. Shiba	21–25 Sept. 1992
795	M. Z. Kokong	21–25 Sept. 1992
797	M. J. Shongwe	21–25 Sept. 1992
798	D. A. Ntshalintshali	21–25 Sept. 1992
799	S. S. Motaung	21–25 Sept. 1992

Site	Recorded holder of permit or certificate in respect of affected site	Period of inquiry
800	M. A. Sibiya	21–25 Sept. 1992
801	E. J. Nxumalo	21–25 Sept. 1992
802	K. E. Nkosi	21–25 Sept. 1992
803	S. E. Mthembu	21–25 Sept. 1992
804	F. P. Ndhlozi	21–25 Sept. 1992
805	N. J. Tshabalala	21–25 Sept. 1992
806	L. Ngwane	21–25 Sept. 1992
807	M. D. Dladla	21–25 Sept. 1992
808	B. J. Simelane	21–25 Sept. 1992
809	J. E. Khumalo	21–25 Sept. 1992
811	S. M. Nyembe	21–25 Sept. 1992
812	M. S. Khubeka	21–25 Sept. 1992
813	B. M. Yende	21–25 Sept. 1992
814	T. J. Shabangu	21–25 Sept. 1992
815	T. S. Thwala	21–25 Sept. 1992
816	N. V. Khubheka	21–25 Sept. 1992
817	P. J. Mbatha	21–25 Sept. 1992
818	J. S. Kadebe	21–25 Sept. 1992
819	M. J. Shiba	21–25.Sept. 1992
822	D. I. Shiba	21–25 Sept. 1992
823	N. L. Shabalala	21–25 Sept. 1992
825	Nederduitse Gereformeerde Kerk	21–25 Sept. 1992
830	C. Shabalala	21–25 Sept. 1992
831	M. P. Msimango	21–25 Sept. 1992
834	J. Mkholo	21–25 Sept. 1992
835	M. A. Maseko	21–25 Sept. 1992
836	N. L. Shabalala	21–25 Sept. 1992
840	S. J. Maphalala	21–25 Sept. 1992
841	S. Shotangu	21–25 Sept. 1992
847	I. Thabethe	21–25 Sept. 1992
850	Methodist Church	21–25 Sept. 1992
1900	B. A. Twala	21–25 Sept. 1992
1901	L. A. Nkabinde	21–25 Sept. 1992
1918	M. J. Ngwenya	21–25 Sept. 1992
1919	M. J. Manana	21–25 Sept. 1992
1920	S. S. Shabangu	21–25 Sept. 1992

Perseel	Aangetekende houer van perpermit of sertifikaat ten opsigte van geaffekteerde perseel	Tydperk van ondersoek
800	M. A. Sibiya	21–25 Sept. 1992
801	E. J. Nxumalo	21–25 Sept. 1992
802	K. E. Nkosi	21–25 Sept. 1992
803	S. E. Mthembu	21–25 Sept. 1992
804	F. P. Ndhlozi	21–25 Sept. 1992
805	N. J. Tshabalala	21–25 Sept. 1992
806	L. Ngwane	21–25 Sept. 1992
807	M. D. Dladla	21–25 Sept. 1992
808	B. J. Simelane	21–25 Sept. 1992
809	J. E. Khumalo	21–25 Sept. 1992
811	S. M. Nyembe	21–25 Sept. 1992
812	M. S. Khubeka	21–25 Sept. 1992
813	B. M. Yende	21–25 Sept. 1992
814	T. J. Shabangu	21–25 Sept. 1992
815	T. S. Thwala	21–25 Sept. 1992
816	N. V. Khubheka	21–25 Sept. 1992
817	P. J. Mbatha	21–25 Sept. 1992
818	J. S. Kadebe	21–25 Sept. 1992
819	M. J. Shiba	21–25 Sept. 1992
822	D. I. Shiba	21–25 Sept. 1992
823	N. L. Shabalala	21–25 Sept. 1992
825	Nederduitse Gereformeerde Kerk	21–25 Sept. 1992
830	C. Shabalala	21–25 Sept. 1992
831	M. P. Msimango	21–25 Sept. 1992
834	J. Mkholo	21–25 Sept. 1992
835	M. A. Maseko	21–25 Sept. 1992
836	N. L. Shabalala	21–25 Sept. 1992
840	S. J. Maphalala	21–25 Sept. 1992
841	S. Shotangu	21–25 Sept. 1992
847	I. Thabethe	21–25 Sept. 1992
850	Methodist Church	21–25 Sept. 1992
1900	B. A. Twala	21–25 Sept. 1992
1901	L. A. Nkabinde	21–25 Sept. 1992
1918	M. J. Ngwenya	21–25 Sept. 1992
1919	M. J. Manana	21–25 Sept. 1992
1920	S. S. Shabangu	21–25 Sept. 1992

NOTICE 2397 OF 1992

SCHEDULE F

[Regulation 6 (2) (b)]

CONVERSION OF CERTAIN RIGHTS TO LEASEHOLD ACT, 1988 (ACT No. 81 OF 1988)

DETERMINATION OF PERSONS WHOM THE DIRECTOR-GENERAL: TRANSVAAL PROVINCIAL ADMINISTRATION INTENDS TO DECLARE TO HAVE BEEN GRANTED A RIGHT OF LEASEHOLD IN RESPECT OF SITES IN TERMS OF THE CONVERSION OF CERTAIN RIGHTS TO LEASEHOLD ACT, 1988 (ACT No. 81 OF 1988)

In terms of section 2 (5) of the Conversion of Certain Rights to Leasehold Act, 1988 (Act No. 81 of 1988), and of regulation 6 of the Regulations made under

KENNISGEWING 2397 VAN 1992

BYLAE F

[Regulasie 6 (2) (b)]

WET OP DIE OMSETTING VAN SEKERE REGTE IN HUURPAG, 1988 (WET No. 81 VAN 1988)

BEPALING VAN PERSONE WAT DIE DIREKTEUR-GENERAAL: TRANSVAALSE PROVINSIALE ADMINISTRASIE VOORNEMENS IS TE VERKLAAR 'N REG VAN HUURPAG VERLEEN TE GEWEES HET TEN OPSIGTE VAN PERSELE INGEVOLGE DIE WET OP DIE OMSETTING VAN SEKERE REGTE IN HUURPAG, 1988 (WET No. 81 VAN 1988)

Ingevolge artikel 2 (5) van die Wet op die Omsetting van Sekere Regte in Huurpag, 1988 (Wet No. 81 van 1988), en regulasie 6 van die Regulasies uitgevaardig

section 9 of that Act, I, the Director-General: Transvaal Provincial Administration, hereby give notice that—

(a) the person mentioned in the Schedule had been determined as the person whom I intend to declare to have been granted a right of 99-year leasehold under section 52 (1) of the Black Communities Development Act, 1984 (Act No. 4 of 1984), in respect of the site described opposite his name;

(b) the Schedule indicates—

(i) whether or not the person so determined is the person appearing according to the records of the Local Authority concerned to be the occupier of that site; and

(ii) the proposed land use condition to be imposed in respect of that site;

(c) that any person who considers himself aggrieved by a determination in this notice may lodge his written appeal in the form of Schedule G on or before 4 December 1992—

(i) by posting it to the following address:

Director-General:
Transvaal Provincial Administration
P.O. Box 57
GERMISTON
1400; or

(ii) by handing it in at—

40 Catlin Street
GERMISTON;

(d) the determination is subject to an appeal to the Administrator.

kragtens artikel 9 van daardie Wet, gee ek, die Direkteur-generaal: Transvaalse Provinsiale Administrasie, hierby kennis dat—

(a) die persoon in die Bylae vermeld, bepaal is die persoon te wees wat ek voornemens is te verklaar aan wie 'n 99-jaar-huurpag ingevolge artikel 52 (1) van die Wet op die Ontwikkeling van Swart Gemeenskappe, 1984 (Wet No. 4 van 1984), verleen te gewees het met betrekking tot elke perseel omskryf naas elkeen se naam—

(b) die Bylae aandui—

(i) of die persoon aldus bepaal die persoon is wat aangedui word in die aantekeninge van die betrokke plaaslike owerheid die okkupeerder van genoemde perseel is, al dan nie; en

(ii) die voorgestelde grondgebruikvoorwaarde opgelê te word ten opsigte van genoemde perseel;

(c) dat 'n persoon wat hom gegrief voel deur 'n bepaling in hierdie kennisgewing sy skriftelike appèl in die vorm van Bylae G op of voor 4 Desember 1992 in dien—

(i) deur dit na die volgende adres te pos:

Direkteur-generaal:
Transvaalse Provinsiale Administrasie
Posbus 57
GERMISTON
1400; of

(ii) deur dit in te handig by—

Catlinstraat 40
GERMISTON;

(d) die bepaling onderworpe is aan appèl na die Administrateur.

SCHEDULE

TOWNSHIP: SOWETO: NALEDI

Site	Person to whom leasehold is intended to be granted		Whether that person is the person appearing to be the occupier according to Local Authority records	Proposed land use
44A.....	Full name:	D. G. Lukhele	Yes	Residential
	Identity Number:	6857220		
	Date of birth:	1962-03-17		
	Marital status:	Unmarried		
3244.....	Full name:	S. S. Mmonana	Yes	Residential
	Identity Number:	3512235160083		
	Date of birth:	1935-12-23		
	Marital status:	Married in community of property		
	Full name:	M. N. Mmonana		
	Identity Number:	1858992		
	Date of birth:	1938-11-20		
3329.....	Full name:	K. E. Molefe	Yes	Residential
	Identity Number:	2911260156084		
	Date of birth:	1929-11-26		
	Marital status:	Widow		
104A.....	Full name:	M. G. Mosoeu	Yes	Residential
	Identity Number:	31212125295087		
	Date of birth:	1932-12-12		
	Marital status:	Married in community of property		
	Full name:	L. M. Mosoeu		
	Identity Number:	1422497		
	Date of birth:	During 1935		

Site	Person to whom leasehold is intended to be granted		Whether that person is the person appearing to be the occupier according to Local Authority records	Proposed land use
87A.....	Full name: Identity Number: Date of birth: Marital status: Full name: Identity Number: Date of birth:	L. J. Motsoikha 3512125294083 1935-12-12 Married in community of property M. N. Motsoikha 3902200256083 1939-02-20	Yes	Residential
3009.....	Full name: Identity Number: Date of birth: Marital status:	M. L. Motla 4502180469083 1945-02-18 Divorced	Yes	Residential
70.....	Full name: Identity Number: Date of birth: Marital status:	D. M. Maya 5005070642081 1950-05-07 Divorced	Yes	Residential
3423.....	Full name: Identity Number: Date of birth: Marital status: Full name: Identity Number: Date of birth:	K. D. Madikela 5307135685182 1953-07-13 Married in community of property D. M. Madikela 4807675 1952-10-30	Yes	Residential
1625A.....	Full name: Identity Number: Date of birth: Marital status:	M. P. Mafutsana 5501200760082 1955-01-02 Widow	Yes	Residential
932B.....	Full name: Identity Number: Date of birth: Marital status:	J. Kheswa 1847961 1928-05-28 Widow	Yes	Residential
3073.....	Full name: Identity Number: Date of birth: Full name: Full name: Identity Number: Date of birth:	S. C. Motlhatlhedi 1596181 1933-07-31 Married in community of property M. H. Motlhatlhedi 1526132 1935-05-27	Yes	Residential
1801/2/.....	Full name: Identity Number: Date of birth: Marital status:	M. M. Pilusa 2402175131081 1924-02-17 Divorced	Yes	Residential
1771.....	Full name:	St. Eli Apostolic faith Mission, Chuch in the Republic of South Africa	Yes	Community facility
281A.....	Full name: Identity Number: Date of birth: Marital status: Full name: Identity Number: Date of birth:	S. J. Mokoena 2305315089087 1923-05-31 Married in community of property M. D. Mokoena 3003280260085 1930-03-28	Yes	Residential
3039.....	Full name: Identity Number: Date of birth: Marital status: Full name: Identity Number: Date of birth:	S. S. Mesefo 4101035246083 1941-01-03 Married in community of property K. D. Mesefo 3623219 1943-01-12	Yes	Residential
784.....	Full name:	Mokone Memorial African Methodist Episcopal Church	Yes	Community facility

Site	Person to whom leasehold is intended to be granted		Whether that person is the person appearing to be the occupier according to Local Authority records	Proposed land use
1025A.....	Full name: Identity Number: Date of birth: Marital status:	S. T. Motsoeneng 3607070390082 1936-07-07 Widow	Yes	Residential
2936.....	Full name: Identity Number: Date of birth: Marital status:	T. M. Pila 5401010715082 1954-01-01 Widow	Yes	Residential
2324B.....	Full name: Identity Number: Date of birth: Marital status:	S. Mkhonta 1612055087184 1916-12-05 Widower	Yes	Residential
7A.....	Full name: Identity Number: Date of birth: Marital status:	T. M. Mbanjwa 1520854 1934-10-28 Widow	Yes	Residential
1094B.....	Full name: Identity Number: Date of birth: Marital status:	D. P. Tshikane 2312260114183 1923-12-26 Widow	Yes	Residential
1621/1622.....	Full name: Identity Number: Date of birth: Marital status: Full name: Identity Number: Date of birth:	T. E. Mbokazi 4905135596084 1949-05-13 Married in community of property B. Mbokazi 5311250735087 1953-11-25	Yes	Residential

BYLAE

DORPSGEBIED: SOWETO: NALEDI

Perseel	Persone aan wie huurpag beoog word toegestaan te word		Of daardie persoon die persoon is wat as okkupeerder in die aantekeninge van die Plaaslike Owerheid aangedui word	Voorgestelde grondgebruik
44A.....	Volle naam: Identiteitsnommer: Geboortedatum: Huwelikstatus:	D. G. Lukhele 6657220 1962-03-17 Ongetroud	Ja	Residensieel
3244.....	Volle naam: Identiteitsnommer: Geboortedatum: Huwelikstatus: Volle naam: Identiteitsnommer: Geboortedatum:	S. S. Mmonana 3512235160083 1935-12-23 Getroud binne gemeenskap van goedere M. N. Mmonana 1858992 1938-11-20	Ja	Residensieel
3329.....	Volle naam: Identiteitsnommer: Geboortedatum: Huwelikstatus:	K. E. Molefe 2911260156084 1929-11-26 Weduwee	Ja	Residensieel

Perseel	Persone aan wie huurpag beoog word toegestaan te word		Of daardie persoon die persoon is wat as okkupeerder in die aantekeninge van die Plaaslike Owerheid aangedui word	Voorgestelde grondgebruik
104A.....	Volle naam: Identiteitsnommer: Geboortedatum: Huwelikstatus: Volle naam: Identiteitsnommer: Geboortedatum:	M. G. Mosoeu 31212125295087 1932-12-12 Getroud binne gemeenskap van goedere L. M. Mosoeu 1422497 Gedurende 1935	Ja	Residensieel
87A.....	Volle naam: Identiteitsnommer: Geboortedatum: Huwelikstatus: Volle naam: Identiteitsnommer: Geboortedatum:	L. J. Motsoikha 3512125294083 1935-12-12 Getroud binne gemeenskap van goedere M. N. Motsoikha 3902200256083 1939-02-20	Ja	Residensieel
3009.....	Volle naam: Identiteitsnommer: Geboortedatum: Huwelikstatus:	M. L. Motla 4502180469083 1945-02-18 Geskei	Ja	Residensieel
70.....	Volle naam: Identiteitsnommer: Geboortedatum: Huwelikstatus:	D. M. Maya 5005070642081 1950-05-07 Geskei	Ja	Residensieel
3423.....	Volle naam: Identiteitsnommer: Geboortedatum: Huwelikstatus: Volle naam: Identiteitsnommer: Geboortedatum:	K. D. Madikela 5307135685182 1953-07-13 Getroud binne gemeenskap van goedere D. M. Madikela 4807675 1952-10-30	Ja	Residensieel
1625A.....	Volle naam: Identiteitsnommer: Geboortedatum: Huwelikstatus:	M. P. Mafutsana 5501200760082 1955-01-02 Weduwee	Ja	Residensieel
932B.....	Volle naam: Identiteitsnommer: Geboortedatum: Huwelikstatus:	J. Kheswa 1847961 1928-05-28 Weduwee	Ja	Residensieel
3073.....	Volle naam: Identiteitsnommer:	S. C. Motlhatlhedi 1596181	Ja	Residensieel
1801/2/.....	Volle naam: Identiteitsnommer: Geboortedatum: Huwelikstatus: Geboortedatum: Volle naam: Volle naam: Identiteitsnommer: Geboortedatum:	M. M. Pilusa 2402175131081 1924-02-17 Geskei 1933-07-31 Getroud binne gemeenskap van goedere M. H. Motlhatlhedi 1526132 1935-05-27	Ja	Residensieel
1771.....	Volle naam:	St. Eli Apostolic faith Mission, Chuch in the Republic of South Africa	Ja	Gemeenskaps fasiliteit
281A.....	Volle naam: Identiteitsnommer: Geboortedatum: Huwelikstatus: Volle naam: Identiteitsnommer: Geboortedatum:	S. J. Mokoena 2305315089087 1923-05-31 Getroud binne gemeenskap van goedere M. D. Mokoena 3003280260085 1930-03-28	Ja	Residensieel

Perseel	Persone aan wie huurpag beoog word toegestaan te word		Of daardie persoon die persoon is wat as okkupeerder in die aantekeninge van die Plaaslike Owerheid aangedui word	Voorgestelde grondgebruik
3039	Volle naam: Identiteitsnommer: Geboortedatum: Huwelikstatus: Volle naam: Identiteitsnommer: Geboortedatum:	S. S. Mesefo 4101035246083 1941-01-03 Getroud binne gemeenskap van goedere K. D. Mesefo 3623219 1943-01-12	Ja	Residensieel
784	Volle naam:	Mokone Memorial African Methodist Episcopal Church	Ja	Gemeenskaps fasiliteit
1025A	Volle naam: Identiteitsnommer: Geboortedatum: Huwelikstatus:	S. T. Motsoeneng 3607070390082 1936-07-07 Weduwee	Ja	Residensieel
2936	Volle naam: Identiteitsnommer: Geboortedatum: Huwelikstatus:	T. M. Pila 5401010715082 1954-01-01 Weduwee	Ja	Residensieel
2324B	Volle naam: Identiteitsnommer: Geboortedatum: Huwelikstatus:	S. Mkhonta 1612055087184 1916-12-05 Wewenaar	Ja	Residensieel
7A	Volle naam: Identiteitsnommer: Geboortedatum: Huwelikstatus:	T. M. Mbanjwa 1520854 1934-10-28 Weduwee	Ja	Residensieel
1094B	Volle naam: Identiteitsnommer: Geboortedatum: Huwelikstatus:	D. P. Tshikane 2312260114183 1923-12-26 Weduwee	Ja	Residensieel
1621/1622	Volle naam: Identiteitsnommer: Geboortedatum: Huwelikstatus: Volle naam: Identiteitsnommer: Geboortedatum:	T. E. Mbokazi 4905135596084 1949-05-13 Getroud binne gemeenskap van goedere B. Mbokazi 5311250735087 1953-11-25	Ja	Residensieel

NOTICE 2398 OF 1992

SCHEDULE F

[Regulation 6 (2) (b)]

CONVERSION OF CERTAIN RIGHTS TO LEASEHOLD ACT, 1988 (ACT No. 81 OF 1988)

DETERMINATION OF PERSONS WHOM THE DIRECTOR-GENERAL: TRANSVAAL PROVINCIAL ADMINISTRATION INTENDS TO DECLARE TO HAVE BEEN GRANTED A RIGHT OF LEASEHOLD IN RESPECT OF SITES IN TERMS OF THE CONVERSION OF CERTAIN RIGHTS TO LEASEHOLD ACT, 1988 (ACT No. 81 OF 1988)

In terms of section 2 (5) of the Conversion of Certain Rights to Leasehold Act, 1988 (Act No. 81 of 1988), and of regulation 6 of the Regulations made under

KENNISGEWING 2398 VAN 1992

BYLAE F

[Regulasie 6 (2) (b)]

WET OP DIE OMSETTING VAN SEKERE REGTE IN HUURPAG, 1988 (WET No. 81 VAN 1988)

BEPALING VAN PERSONE WAT DIE DIREKTEUR-GENERAAL: TRANSVAALSE PROVINSIALE ADMINISTRASIE VOORNEMENS IS TE VERKLAAR 'N REG VAN HUURPAG VERLEEN TE GEWEES HET TEN OPSIGTE VAN PERSELE INGEVOLGE DIE WET OP DIE OMSETTING VAN SEKERE REGTE IN HUURPAG, 1988 (WET No. 81 VAN 1988)

Ingevolge artikel 2 (5) van die Wet op die Omsetting van Sekere Regte in Huurpag, 1988 (Wet No. 81 van 1988), en regulasie 6 van die Regulasies uitgevaardig

section 9 of that Act, I, the Director-General: Transvaal Provincial Administration, hereby gives notice that—

(a) *the person mentioned in the Schedule had been* determined as the person whom I intend to declare to have been granted a right of 99-year leasehold under section 52 (1) of the Black Communities Development Act, 1984 (Act No. 4 of 1984), in respect of the site described opposite his name;

(b) the Schedule indicates—

(i) whether or not the person so determined is the person appearing according to the records of the Local Authority concerned to be the occupier of that site; and

(ii) the proposed land use condition to be imposed in respect of that site;

(c) that any person who considers himself aggrieved by a determination in this notice may lodge his written appeal in the form of Schedule G on or before 4 December 1992—

(i) by posting it to the following address:

Director-General:
Transvaal Provincial Administration
P.O. Box 57
GERMISTON
1400; or

(ii) by handing it in at—

40 Catlin Street
GERMISTON;

(d) the determination is subject to an appeal to the Administrator.

kragtens artikel 9 van daardie Wet, gee ek, die Direkteur-generaal: Transvaalse Provinsiale Administrasie, hierby kennis dat—

(a) die persoon in die Bylae vermeld, bepaal is die persoon te wees wat ek voornemens is te verklaar aan wie 'n 99-jaar-huurpag ingevolge artikel 52 (1) van die Wet op die Ontwikkeling van Swart Gemeenskappe, 1984 (Wet No. 4 van 1984), verleen te gewees het met betrekking tot elke perseel omskryf naas elkeen se naam;

(b) die Bylae aandui—

(i) of die persoon aldus bepaal die persoon is wat aangedui word in die aantekeninge van die betrokke plaaslike owerheid die okkupeerder van genoemde perseel is, al dan nie; en

(ii) die voorgestelde grondgebruikvoorwaarde opgelê te word ten opsigte van genoemde perseel;

(c) dat 'n persoon wat hom gegrief voel deur 'n bepaling in hierdie kennisgewing sy skriftelike appèl in die vorm van Bylae G op of voor 4 Desember 1992 kan in dien—

(i) deur dit na die volgende adres te pos:

Direkteur-generaal:
Transvaalse Provinsiale Administrasie
Posbus 57
GERMISTON
1400; of

(ii) deur dit in te handig by—

Catlinstraat 40
GERMISTON;

(d) die bepaling onderworpe is aan appèl na die Administrateur.

SCHEDULE

CITY COUNCIL OF TEMBISA

MAKULONG

Site	*Person to whom leasehold is intended to be granted*		Whether that person is the person appearing to be the occupier according to Local Authority records	Proposed land use
193	Full name:	J. Mgiba	Yes	Residential
	Identity Number:	111362145		
	Date of birth:	During 1931		
	Marital status:	*Married in community of property*		
	Full name:	J. Mgiba		
	Identity Number:	V/F 392974		
	Date of birth:	During 1940		
224	Full name:	P. N. Phaswane	Yes	Residential
	Identity Number:	3295516		
	Date of birth:	During 1936		
	Marital status:	Married in community of property		
	Full name:	S. Phaswane		
	Identity Number:	V/F 3597980		
	Date of birth:	During 1930		

Site	Person to whom leasehold is intended to be granted		Whether that person is the person appearing to be the occupier according to Local Authority records	Proposed land use
260	Full name:	P. Netshongobe	Yes	Residential
	Identity Number:	147938394		
	Date of birth:	During 1944		
	Marital status:	Married in community of property		
	Full name:	E. Netshongobe		
	Identity Number:	V/F 5285281		
	Date of birth:	During 1953		
262	Full name:	J. Mashaba	Yes	Residential
	Identity Number:	13591257		
	Date of birth:	1941-09-15		
	Marital status:	Married in community of property		
	Full name:	G. Mashaba		
	Identity Number:	V/F 55696621		
	Date of birth:	During 1950		
265	Full name:	J. Nyaka	Yes	Residential
	Identity Number:	13460768		
	Date of birth:	During 1936		
	Marital status:	Widower		
266	Full name:	A. Mbatlati	Yes	Residential
	Identity Number:	3576278		
	Date of birth:	During 1929		
	Marital status:	Married in community of property		
	Full name:	B. Mbalati		
	Identity Number:	V/F 3395000		
	Date of birth:	During 1937		
267	Full name:	R. Khoza	Yes	Residential
	Identity Number:	130138321		
	Date of birth:	1940-12-12		
	Marital status:	Married in community of property		
	Full name:	E. Khoza		
	Identity Number:	V/F 55019394		
	Date of birth:	During 1955		
268	Full name:	B. Chauke	Yes	Residential
	Identity Number:	14955403		
	Date of birth:	During 1950		
	Marital status:	Married in community of property		
	Full name:	J. Chauke		
	Identity Number:	V/F 55302767		
	Date of birth:	During 1957		
269	Full name:	J. Morei	Yes	Residential
	Identity Number:	11689579		
	Date of birth:	During 1923		
	Marital status:	Married in community of property		
	Full name:	T. Morei		
	Identity Number:	V/F 54060115		
	Date of birth:	During 1948		
276	Full name:	L. Mbele	Yes	Residential
	Identity Number:	V/F 1653996		
	Date of birth:	During 1932		
	Marital status:	Divorced		
279	Full name:	R. E. Tshivule	Yes	Residential
	Identity Number:	3545300		
	Date of birth:	During 1942		
	Marital status:	Widow		
280	Full name:	S. Chauke	Yes	Residential
	Identity Number:	0118465		
	Date of birth:	During 1944		
	Marital status:	Married in community of property		
	Full name:	E. Chauke		
	Identity Number:	3842943		
	Date of birth:	During 1951		

Site	Person to whom leasehold is intended to be granted		Whether that person is the person appearing to be the occupier according to Local Authority records	Proposed land use
281	Full name: Identity Number: Date of birth: Marital status:	P. Mbalati 5700436 1957-03-18 Widow	Yes	Residential
282	Full name: Identity Number: Date of birth: Marital status: Full name: Identity Number: Date of birth:	J. Mahlane 1192930 During 1932 Married in community of property S. Mahlange V/F 1954082 During 1943	Yes	Residential
284	Full name: Identity Number: Date of birth: Marital status:	L. Mkeni 5805157184100 1958-05-15 Divorced	Yes	Residential
286	Full name: Identity Number: Date of birth: Marital status: Full name: Identity Number: Date of birth:	A. Ngomane 937769 During 1934 Married in community of property S. Ngomane 2235467 During 1944	Yes	Residential
287	Full name: Identity Number: Date of birth: Marital status: Full name: Identity Number: Date of birth:	S. Mhlongo 4902035379083 1949-02-03 Married in community of property J. Mhlongo 5327514 During 1959	Yes	Residential
679	Full name: Identity Number: Date of birth: Marital status: Full name: Identity Number: Date of birth:	D. Sihlangu 3299122 During 1938 Married in community of property C. Sihlangu 5515374 During 1956	Yes	Residential
680	Full name: Identity Number: Date of birth: Marital status:	S. Tshabalala 5657186 During 1955 Unmarried	Yes	Residential
681	Full name: Identity Number: Date of birth: Marital status: Full name: Identity Number: Date of birth:	A. Mhlanga 5209146 During 1946 Married in community of property M. Mhlanga V/F 4783567 During 1951	Yes	Residential
690	Full name: Identity Number: Date of birth: Marital status: Full name: Identity Number: Date of birth:	L. Khoza 5283520 During 1956 Married in community of property J. Khoza V/F 4855122 During 1954	Yes	Residential
691	Full name: Identity Number: Date of birth: Marital status:	F. Siaziba 0907070101080 1909-07-07 Widow	Yes	Residential

Site	Person to whom leasehold is intended to be granted		Whether that person is the person appearing to be the occupier according to Local Authority records	Proposed land use
692	Full name:	B. M. Mchatane	Yes	Residential
	Identity Number:	2595469		
	Date of birth:	During 1938		
	Marital status:	Married in community of property		
	Full name:	A. Mchatane		
	Identity Number:	3608695		
	Date of birth:	During 1942		
693	Full name:	J. Mhlongo	Yes	Residential
	Identity Number:	2962308		
	Date of birth:	During 1934		
	Marital status:	Married in community of property		
	Full name:	M. Mhlongo		
	Identity Number:	V/F 2803922		
	Date of birth:	During 1940		
695	Full name:	W. Nukeni	Yes	Residential
	Identity Number:	4002639		
	Date of birth:	During 1945		
	Marital status:	Married in community of property		
	Full name:	M. Nukeni		
	Identity Number:	5653576		
	Date of birth:	During 1953		
696	Full name:	A. Tshabalala	Yes	Residential
	Identity Number:	3833221		
	Date of birth:	During 1942		
	Marital status:	Married in community of property		
	Full name:	J. Tshabalala		
	Identity Number:	3797625		
	Date of birth:	During 1945		
697	Full name:	J. Nyanga	Yes	Residential
	Identity Number:	282142		
	Date of birth:	During 1925		
	Marital status:	Married in community of property		
	Full name:	D. Nyanga		
	Identity Number:	1817674		
	Date of birth:	During 1943		
698	Full name:	A. Makhubela	Yes	Residential
	Identity Number:	5414088		
	Date of birth:	During 1948		
	Marital status:	Married in community of property		
	Full name:	M. Makhubela		
	Identity Number:	F/V 5919667		
	Date of birth:	During 1960		
699	Full name:	P. Makhubela	Yes	Residential
	Identity Number:	3726279		
	Date of birth:	—		
	Marital status:	Married in community of property		
	Full name:	J. Makhubela		
	Identity Number:	F/V 3992162		
	Date of birth:	During 1944		
700	Full name:	M. M. Ngobeni	Yes	Residential
	Identity Number:	3973844		
	Date of birth:	During 1945		
	Marital status:	Divorced		
701	Full name:	S. Khoza	Yes	Residential
	Identity Number:	2508371		
	Date of birth:	During 1937		
	Marital status:	Married in community of property		
	Full name:	L. Khoza		
	Identity Number:	F/V 2709992		
	Date of birth:	During 1946		

Site	Person to whom leasehold is intended to be granted		Whether that person is the person appearing to be the occupier according to Local Authority records	Proposed land use
702	Full name:	K. G. Ngoveni	Yes	Residential
	Identity Number:	4426822		
	Date of birth:	1945-04-19		
	Marital status:	Married in community of property		
	Full name:	T. Ngoveni		
	Identity Number:	5796058		
	Date of birth:	1952-02-08		
703	Full name:	E. Maluleke	Yes	Residential
	Identity Number:	4317084		
	Date of birth:	During 1945		
	Marital status:	Married in community of property		
	Full name:	M. Maluleke		
	Identity Number:	F/V 5275791		
	Date of birth:	During 1956		
705	Full name:	J. Tshabalala	Yes	Residential
	Identity Number:	4480839		
	Date of birth:	1949-05-19		
	Marital status:	Married in community of property		
	Full name:	R. Tshabalala		
	Identity Number:	4772030		
	Date of birth:	1951-08-10		
706	Full name:	S. Makhubela	Yes	Residential
	Identity Number:	5325390		
	Date of birth:	During 1952		
	Marital status:	Married in community of property		
	Full name:	N. Makhubela		
	Identity Number:	F/V 5524456		
	Date of birth:	During 1956		
709	Full name:	A. Sibiya	Yes	Residential
	Identity Number:	1118494		
	Date of birth:	During 1932		
	Marital status:	Married in community of property		
	Full name:	M. Sibiya		
	Identity Number:	1219418		
	Date of birth:	During 1937		

BYLAE

STADSRAAD VAN TEMBISA

MAKULONG

Perseel	Persone aan wie huurpag beoog word toegestaan te word		Of daardie persoon die persoon is wat as okkupeerder in die aantekeninge van die Plaaslike Owerheid aangedui word	Voorgestelde grondgebruik
93	Volle naam:	J. Mgiba	Ja	Residensieel
	Identiteitsnommer:	111362145		
	Geboortedatum:	Gedurende 1931		
	Huwelikstatus:	Getroud binne gemeenskap van goedere		
	Volle naam:	J. Mgiba		
	Identiteitsnommer:	V/F 392974		
	Geboortedatum:	Gedurende 1940		
224	Volle naam:	P. N. Phaswane	Ja	Residensieel
	Identiteitsnommer:	3295516		
	Geboortedatum:	Gedurende 1936		
	Huwelikstatus:	Getroud binne gemeenskap van goedere		
	Volle naam:	S. Phaswane		
	Identiteitsnommer:	V/F 3597980		
	Geboortedatum:	Gedurende 1930		

Perseel	Persone aan wie huurpag beoog word toegestaan te word		Of daardie persoon die persoon is wat as okkupeerder in die aantekeninge van die Plaaslike Owerheid aangedui word	Voorgestelde grondgebruik
260	Volle naam:	P. Netshongobe	Ja	Residensieel
	Identiteitsnommer:	147938394		
	Geboortedatum:	Gedurende 1944		
	Huwelikstatus:	Getroud binne gemeenskap van goedere		
	Volle naam:	E. Netshongobe		
	Identiteitsnommer:	V/F 5285281		
	Geboortedatum:	Gedurende 1953		
262	Volle naam:	J. Mashaba	Ja	Residensieel
	Identiteitsnommer:	13591257		
	Geboortedatum:	1941-09-15		
	Huwelikstatus:	Getroud binne gemeenskap van goedere		
	Volle naam:	G. Mashaba		
	Identiteitsnommer:	V/F 55696621		
	Geboortedatum:	Gedurende 1950		
265	Volle naam:	J. Nyaka	Ja	Residensieel
	Identiteitsnommer:	13460768		
	Geboortedatum:	Gedurende 1936		
	Huwelikstatus:	Wewenaar		
266	Volle naam:	A. Mbatlati	Ja	Residensieel
	Identiteitsnommer:	3576278		
	Geboortedatum:	Gedurende 1929		
	Huwelikstatus:	Getroud binne gemeenskap van goedere		
	Volle naam:	B. Mbalati		
	Identiteitsnommer:	V/F 3395000		
	Geboortedatum:	Gedurende 1937		
267	Volle naam:	R. Khoza	Ja	Residensieel
	Identiteitsnommer:	130138321		
	Geboortedatum:	1940-12-12		
	Huwelikstatus:	Getroud binne gemeenskap van goedere		
	Volle naam:	E. Khoza		
	Identiteitsnommer:	V/F 55019394		
	Geboortedatum:	Gedurende 1955		
268	Volle naam:	B. Chauke	Ja	Residensieel
	Identiteitsnommer:	14955403		
	Geboortedatum:	Gedurende 1950		
	Huwelikstatus:	Getroud binne gemeenskap van goedere		
	Volle naam:	J. Chauke		
	Identiteitsnommer:	V/F 55302767		
	Geboortedatum:	Gedurende 1957		
269	Volle naam:	J. Morei	Ja	Residensieel
	Identiteitsnommer:	11689579		
	Geboortedatum:	Gedurende 1923		
	Huwelikstatus:	Getroud binne gemeenskap van goedere		
	Volle naam:	T. Morei		
	Identiteitsnommer:	V/F 54060115		
	Geboortedatum:	Gedurende 1948		
276	Volle naam:	L. Mbele	Ja	Residensieel
	Identiteitsnommer:	V/F 1653996		
	Geboortedatum:	Gedurende 1932		
	Huwelikstatus:	Geskei		
279	Volle naam:	R. E. Tshivule	Ja	Residensieel
	Identiteitsnommer:	3545300		
	Geboortedatum:	Gedurende 1942		
	Huwelikstatus:	Weduwee		
280	Volle naam:	S. Chauke	Ja	Residensieel
	Identiteitsnommer:	0118465		
	Geboortedatum:	Gedurende 1944		
	Huwelikstatus:	Getroud binne gemeenskap van goedere		
	Volle naam:	E. Chauke		
	Identiteitsnommer:	3842943		
	Geboortedatum:	Gedurende 1951		

Perseel	Persone aan wie huurpag beoog word toegestaan te word		Of daardie persoon die persoon is wat as okkupeerder in die aantekeninge van die Plaaslike Owerheid aangedui word	Voorgestelde grondgebruik
281	Volle naam: Identiteitsnommer: Geboortedatum: Huwelikstatus:	P. Mbalati 5700436 1957-03-18 weduwee	Ja	Residensieel
282	Volle naam: Identiteitsnommer: Geboortedatum: Huwelikstatus: Volle naam: Identiteitsnommer: Geboortedatum:	J. Mahlane 1192930 Gedurende 1932 Getroud binne gemeenskap van goedere S. Mahlange V/F 1954082 Gedurende 1943	Ja	Residensieel
284	Volle naam: Identiteitsnommer: Geboortedatum: Huwelikstatus:	L. Mkeni 5805157184100 1958-05-15 Geskei	Ja	Residensieel
286	Volle naam: Identiteitsnommer: Geboortedatum: Huwelikstatus: Volle naam: Identiteitsnommer: Geboortedatum:	A. Ngomane 937769 Gedurende 1934 Getroud binne gemeenskap van goedere S. Ngomane 2235467 Gedurende 1944	Ja	Residensieel
287	Volle naam: Identiteitsnommer: Geboortedatum: Huwelikstatus: Volle naam: Identiteitsnommer: Geboortedatum:	S. Mhlongo 4902035379083 1949-02-03 Getroud binne gemeenskap van goedere J. Mhlongo 5327514 Gedurende 1959	Ja	Residensieel
679	Volle naam: Identiteitsnommer: Geboortedatum: Huwelikstatus: Volle naam: Identiteitsnommer: Geboortedatum:	D. Sihlangu 3299122 Gedurende 1938 Getroud binne gemeenskap van goedere C. Sihlangu 5515374 Gedurende 1956	Ja	Residensieel
680	Volle naam: Identiteitsnommer: Geboortedatum: Huwelikstatus:	S. Tshabalala 5657186 Gedurende 1955 Unmarried	Ja	Residensieel
681	Volle naam: Identiteitsnommer: Geboortedatum: Huwelikstatus: Volle naam: Identiteitsnommer: Geboortedatum:	A. Mhlanga 5209146 Gedurende 1946 Getroud binne gemeenskap van goedere M. Mhlanga V/F 4783567 Gedurende 1951	Ja	Residensieel
690	Volle naam: Identiteitsnommer: Geboortedatum: Huwelikstatus: Volle naam: Identiteitsnommer: Geboortedatum:	L. Khoza 5283520 Gedurende 1956 Getroud binne gemeenskap van goedere J. Khoza V/F 4855122 Gedurende 1954	Ja	Residensieel
691	Volle naam: Identiteitsnommer: Geboortedatum: Huwelikstatus:	F. Siaziba 0907070101080 1909-07-07 weduwee	Ja	Residensieel

Perseel	Persone aan wie huurpag beoog word toegestaan te word		Of daardie persoon die persoon is wat as okkupeerder in die aantekeninge van die Plaaslike Owerheid aangedui word	Voorgestelde grondgebruik
692	Volle naam:	B. M. Mchatane	Ja	Residensieel
	Identiteitsnommer:	2595469		
	Geboortedatum:	Gedurende 1938		
	Huwelikstatus:	Getroud binne gemeenskap van goedere		
	Volle naam:	A. Mchatane		
	Identiteitsnommer:	3608695		
	Geboortedatum:	Gedurende 1942		
693	Volle naam:	J. Mhlongo	Ja	Residensieel
	Identiteitsnommer:	2962308		
	Geboortedatum:	Gedurende 1934		
	Huwelikstatus:	Getroud binne gemeenskap van goedere		
	Volle naam:	M. Mhlongo		
	Identiteitsnommer:	V/F 2803922		
	Geboortedatum:	Gedurende 1940		
695	Volle naam:	W. Nukeni	Ja	Residensieel
	Identiteitsnommer:	4002639		
	Geboortedatum:	Gedurende 1945		
	Huwelikstatus:	Getroud binne gemeenskap van goedere		
	Volle naam:	M. Nukeni		
	Identiteitsnommer:	5653576		
	Geboortedatum:	Gedurende 1953		
696	Volle naam:	A. Tshabalala	Ja	Residensieel
	Identiteitsnommer:	3833221		
	Geboortedatum:	Gedurende 1942		
	Huwelikstatus:	Getroud binne gemeenskap van goedere		
	Volle naam:	J. Tshabalala		
	Identiteitsnommer:	3797625		
	Geboortedatum:	Gedurende 1945		
697	Volle naam:	J. Nyanga	Ja	Residensieel
	Identiteitsnommer:	282142		
	Geboortedatum:	Gedurende 1925		
	Huwelikstatus:	Getroud binne gemeenskap van goedere		
	Volle naam:	D. Nyanga		
	Identiteitsnommer:	1817674		
	Geboortedatum:	Gedurende 1943		
698	Volle naam:	A. Makhubela	Ja	Residensieel
	Identiteitsnommer:	5414088		
	Geboortedatum:	Gedurende 1948		
	Huwelikstatus:	Getroud binne gemeenskap van goedere		
	Volle naam:	M. Makhubela		
	Identiteitsnommer:	V/F 5919667		
	Geboortedatum:	Gedurende 1960		
699	Volle naam:	P. Makhubela	Ja	Residensieel
	Identiteitsnommer:	3726279		
	Geboortedatum:	—		
	Huwelikstatus:	Getroud binne gemeenskap van goedere		
	Volle naam:	J. Makhubela		
	Identiteitsnommer:	V/F 3992162		
	Geboortedatum:	Gedurende 1944		
700	Volle naam:	M. M. Ngobeni	Ja	Residensieel
	Identiteitsnommer:	3973844		
	Geboortedatum:	Gedurende 1945		
	Huwelikstatus:	Geskei		
701	Volle naam:	S. Khoza	Ja	Residensieel
	Identiteitsnommer:	2508371		
	Geboortedatum:	Gedurende 1937		
	Huwelikstatus:	Getroud binne gemeenskap van goedere		
	Volle naam:	L. Khoza		
	Identiteitsnommer:	V/F 2709992		
	Geboortedatum:	Gedurende 1946		

Perseel	Persone aan wie huurpag beoog word toegestaan te word		Of daardie persoon die persoon is wat as okkupeerder in die aantekeninge van die Plaaslike Owerheid aangedui word	Voorgestelde grondgebruik
702	Volle naam:	K. G. Ngoveni	Ja	Residensieel
	Identiteitsnommer:	4426822		
	Geboortedatum:	1945-04-19		
	Huwelikstatus:	Getroud binne gemeenskap van goedere		
	Volle naam:	T. Ngoveni		
	Identiteitsnommer:	5796058		
	Geboortedatum:	1952-02-08		
703	Volle naam:	E. Maluleke	Ja	Residensieel
	Identiteitsnommer:	4317084		
	Geboortedatum:	Gedurende 1945		
	Huwelikstatus:	Getroud binne gemeenskap van goedere		
	Volle naam:	M. Maluleke		
	Identiteitsnommer:	V/F 5275791		
	Geboortedatum:	Gedurende 1956		
705	Volle naam:	J. Tshabalala	Ja	Residensieel
	Identiteitsnommer:	4480839		
	Geboortedatum:	1949-05-19		
	Huwelikstatus:	Getroud binne gemeenskap van goedere		
	Volle naam:	R. Tshabalala		
	Identiteitsnommer:	4772030		
	Geboortedatum:	1951-08-10		
706	Volle naam:	S. Makhubela	Ja	Residensieel
	Identiteitsnommer:	5325390		
	Geboortedatum:	Gedurende 1952		
	Huwelikstatus:	Getroud binne gemeenskap van goedere		
	Volle naam:	N. Makhubela		
	Identiteitsnommer:	V/F 5524456		
	Geboortedatum:	Gedurende 1956		
709	Volle naam:	A. Sibiya	Ja	Residensieel
	Identiteitsnommer:	1118494		
	Geboortedatum:	Gedurende 1932		
	Huwelikstatus:	Getroud binne gemeenskap van goedere		
	Volle naam:	M. Sibiya		
	Identiteitsnommer:	1219418		
	Geboortedatum:	Gedurende 1937		

NOTICE 2399 OF 1992

SCHEDULE F

[Regulation 6 (2) (b)]

CONVERSION OF CERTAIN RIGHTS TO LEASEHOLD ACT, 1988 (ACT No. 81 OF 1988)

DETERMINATION OF PERSONS WHOM THE DIRECTOR-GENERAL: TRANSVAAL PROVINCIAL ADMINISTRATION INTENDS TO DECLARE TO HAVE BEEN GRANTED A RIGHT OF LEASEHOLD IN RESPECT OF SITES IN TERMS OF THE CONVERSION OF CERTAIN RIGHTS TO LEASEHOLD ACT, 1988 (ACT No. 81 OF 1988)

In terms of section 2 (5) of the Conversion of Certain Rights to Leasehold Act, 1988 (Act No. 81 of 1988), and of regulation 6 of the regulations made under section 9 of that Act, I, the Director-General: Transvaal Provincial Administration, hereby gives notice that—

(a) the person mentioned in the Schedule has been determined as the person whom I intends to declare to have been granted a right of 99-year

KENNISGEWING 2399 VAN 1992

BYLAE F

[Regulasie 6 (2) (b)]

WET OP DIE OMSETTING VAN SEKERE REGTE IN HUURPAG, 1988 (WET No. 81 VAN 1988)

BEPALINGS VAN PERSONE WAT DIE DIREKTEUR-GENERAAL: TRANSVAALSE PROVINSIALE ADMINISTRASIE VOORNEMENS IS TE VERKLAAR 'N REG VAN HUURPAG VERLEEN TE GEWEES HET TEN OPSIGTE VAN PERSELE INGEVOLGE DIE WET OP DIE OMSETTING VAN SEKERE REGTE IN HUURPAG, 1988 (WET No. 81 VAN 1988)

Ingevolge artikel 2 (5) van die Wet op die Omsetting van Sekere Regte in Huurpag, 1988 (Wet No. 81 van 1988), en regulasie 6 van die regulasies uitgevaardig kragtens artikel 9 van daardie Wet, gee ek, die Direkteur-generaal: Transvaalse Provinsiale Administrasie hierby kennis dat—

(a) die persoon in die Bylae vermeld, bepaal is die persoon te wees wat ek voornemens is te verklaar aan wie 'n 99 jaar-huurpag ingevolge artikel

leasehold under section 52 (1) of the Black Communities Development Act, 1984 (Act No. 4 of 1984), in respect of the site described opposite his name;

(b) the Schedule indicates—

(i) whether or not the person so determined is the person appearing occupier of that site; and

(ii) the proposed land use condition to be imposed in respect of that site;

(c) that any person who considers himself aggrieved by a determination in this office may lodge his written appeal in the form of Schedule G on or before 4 December 1992—

(i) by posting it to the following address:

Director-General:
Transvaal Provincial Administration
P.O. Box 57
GERMISTON
1400; or

(ii) By handing it in at:

40 Catlin Street
GERMISTON

(d) the determination is subject to an appeal to the Administrator.

52 (1) van die Wet op die Ontwikkeling van Swart Gemeenskappe, 1984 (Wet No. 4 van 1984), verleen te gewees het met betrekking tot elke perseel omskryf naas elkeen se naam;

(b) die Bylae aandui—

(i) of die persoon aldus bepaal die persoon is wat aangedui word in die aantekeninge van die betrokke plaaslike owerheid die okkupeerder van genoemde perseel is, al dan nie; en

(ii) die voorgestelde grondgebruikvoorwaardes opgelê te word ten opsigte van genoemde perseel;

(c) dat 'n persoon wat hom gegrief voel deur 'n bepaling in hierdie kennisgewing sy skriftelike appèl in die vorm van Bylae G op of voor 4 Desember 1992 kan indien—

(i) deur dit na volgende adres te pos:

Direkteur-generaal:
Transvaalse Provinsiale Administrasie
Posbus 57
GERMISTON
1400; of

(ii) deur dit in te handig by:

Catlinstraat 40
GERMISTON

(d) die bepaling onderworpe is aan appèl na die Administrateur.

SCHEDULE

CITY COUNCIL OF TEMBISA

TSEPO

Site	Person to whom leasehold is intended to be granted		Whether that person is the person appearing to be the occupier according to Local Authority records	Proposed land use
30	Full name: Identity Number: Date of birth: Marital status:	M. Ntsimane V/F 51590195 1930-01-01 Widow	Yes	Residential
31	Full name: Identity Number: Date of birth: Marital status: Full name: Identity Number: Date of birth:	P. Ratlabala 11105798 During 1921 Married in community of property M. Ratlabala V/F 53331037 During 1935	Yes	Residential
32	Full name: Identity Number: Date of birth: Marital status:	T. Rathethe V/F 51816684 During 1921 Widow	Yes	Residential
34	Full name: Identity Number: Date of birth: Marital status: Full name: Identity Number: Date of birth:	P. Mokoena 4101245280080 1941-01-24 Married in community of property E. Mokoena V/F 54175330 During 1947	Yes	Residential
35	Full name: Identity Number: Date of birth: Marital status:	J. Kutumela V/F 51816957 During 1927 Widow	Yes	Residential

Site	Person to whom leasehold is intended to be granted		Whether that person is the person appearing to be the occupier according to Local Authority records	Proposed land use
36	Full name:	P. Mofokeng	Yes	Residential
	Identity Number:	188243		
	Date of birth:	During 1928		
	Marital status:	Customary Union		
38	Full name:	S. Moema	Yes	Residential
	Identity Number:	V/F 51705411		
	Date of birth:	During 1935		
	Marital status:	Unmarried		
39	Full name:	J. Sebopa	Yes	Residential
	Identity Number:	1167422		
	Date of birth:	During 1929		
	Marital status:	Married in community of property		
	Full name:	P. Sebopa		
	Identity Number:	V/F 52932319		
	Date of birth:	During 1931		
40	Full name:	J. Mathasa	Yes	Residential
	Identity Number:	380406 5300 081		
	Date of birth:	1938-04-06		
	Marital status:	Married in community of property		
	Full name:	R. Mathasa		
	Identity Number:	V/F 52344223		
	Date of birth:	During 1944		
41	Full name:	C. Mojela	Yes	Residential
	Identity Number:	1783020		
	Date of birth:	During 1931		
	Marital status:	Married in community of property		
	Full name:	J. Mojela		
	Identity Number:	V/F 51761169		
	Date of birth:	During 1935		
43	Full name:	L. Mofokeng	Yes	Residential
	Identity Number:	V/F 51656799		
	Date of birth:	During 1935		
	Marital status:	Widow		
44	Full name:	K. Mothiba	Yes	Residential
	Identity Number:	1100718		
	Date of birth:	During 1934		
	Marital status:	Customary Union		
46	Full name:	M. L. Makhafola	Yes	Residential
	Identity Number:	535079742		
	Date of birth:	During 1932		
	Marital status:	Widow		
47	Full name:	F. Mafichi	Yes	Residential
	Identity Number:	63321		
	Date of birth:	During 1926		
	Marital status:	Married in community of property		
	Full name:	J. Mafichi		
	Identity Number:	1688773		
	Date of birth:	During 1935		
48	Full name:	P. Moyela	Yes	Residential
	Identity Number:	242670		
	Date of birth:	During 1922		
	Marital status:	Customary Union		
	Full name:	S. Moyela		
	Identity Number:	1690539		
	Date of birth:	During 1933		
		Sworn declaration 1961-12-04		
49	Full name:	B. S. Mokoena	Yes	Residential
	Identity Number:	360202 5330 085		
	Date of birth:	1936-02-02		
	Marital status:	Customary Union		
	Full name:	J. Mokoena		
	Identity Number:	V/F 1708961		
	Date of birth:	Sworn declaration 1961-12-04		

Site	Person to whom leasehold is intended to be granted		Whether that person is the person appearing to be the occupier according to Local Authority records	Proposed land use
50	Full name: Identity Number: Date of birth: Marital status:	V. Lebitsa 1707186 During 1926 Widow	Yes	Residential
51	Full name: Identity Number: Date of birth: Marital status: Full name: Identity Number: Date of birth:	T. Mohlahludi 116629 During 1930 Customary Union A. Mohlahludi V/F 1590510 During 1933 Sworn declaration 1961-12-04	Yes	Residential
55	Full name: Identity Number: Date of birth: Marital status: Full name: Identity Number: Date of birth:	S. S. Makola 101668082 During 1918 Married in community of property M. M. Makola V/F 2250040 During 1934	Yes	Residential
56	Full name: Identity Number: Date of birth: Marital status: Full name: Identity Number: Date of birth:	L. J. Maelula 766882 During 1922 Married in community of property C. Maelula 1688077 During 1926	Yes	Residential
57	Full name: Identity Number: Date of birth: Marital status: Full name: Identity Number: Date of birth:	S. Mahapa 240905 During 1930 Married in community of property A. Mahapa V/F 2831141 During 1932	Yes	Residential
58	Full name: Identity Number: Date of birth: Marital status:	P. Nong 228197 During 1923 Customary Union	Yes	Residential
59	Full name: Identity Number: Date of birth: Marital status:	L. R. Legodi 1687252 During 1923 Widow	Yes	Residential
60	Full name: Identity Number: Date of birth: Marital status:	S. P. Motlogelwa 1587740 During 1933 Widow	Yes	Residential
61	Full name: Identity Number: Date of birth: Marital status:	M. L. Mohlama 260404 0237 080 1926-04-04 Widow	Yes	Residential
62	Full name: Identity Number: Date of birth: Marital status:	M. E. Ngwepe 1590101 During 1932 Widow	Yes	Residential
63	Full name: Identity Number: Date of birth: Marital status: Full name: Identity Number: Date of birth:	J. Maloba 3386640 During 1939 Married in community of property M. Maloba 571006 0356 085 1957-10-06	Yes	Residential

Site	Person to whom leasehold is intended to be granted		Whether that person is the person appearing to be the occupier according to Local Authority records	Proposed land use
66	Full name: Identity Number: Date of birth: Marital status: Full name: Identity Number: Date of birth:	J. Nongo 1602916 During 1931 Customary Union M. Nongo V/F 1741450 During 1936 Sworn declaration 1961-11-23	Yes	Residential
67	Full name: Identity Number: Date of birth: Marital status: Full name: Identity Number: Date of birth:	P. Montjane 2114518 During 1935 Customary Union R. Montjane 3218679 During 1940 Sworn declaration	Yes	Residential
70	Full name: Identity Number: Date of birth: Marital status:	P. G. Nchabeleng 171495515 During 1960 Unmarried	Yes	Residential
71	Full name: Identity Number: Date of birth: Marital status: Full name: Identity Number: Date of birth:	J. Matsemela 237159 During 1930 Customary Union M. Matsemela V/F 2925643 During 1931	Yes	Residential
72	Full name: Identity Number: Date of birth: Marital status:	F. Magolola 1743156 During 1933 Widow	Yes	Residential
76	Full name: Identity Number: Date of birth: Marital status:	R. Semenya 2937604 During 1931 Widow	Yes	Residential
77	Full name: Identity Number: Date of birth: Marital status:	A. Maruapula 1234267 During 1929 Customary Union	Yes	Residential
78	Full name: Identity Number: Date of birth: Marital status: Full name: Identity Number: Date of birth:	A. Mojela 125338 During 1931 Married in community of property M. Mjojela V/F 51974931 During 1932	Yes	Residential
79	Full name: Identity Number: Date of birth: Marital status:	A. Motsepe 12909958 During 1942 Unmarried	Yes	Residential
80	Full name: Identity Number: Date of birth: Marital status:	F. Chidi 1236676 During 1935 Customary Union	Yes	Residential
81	Full name: Identity Number: Date of birth: Marital status: Full name: Identity Number: Date of birth:	A. Mosiea 1243240 During 1930 Married in community of property M. Mosiea V/F 51647559 During 1932	Yes	Residential

Site	Person to whom leasehold is intended to be granted		Whether that person is the person appearing to be the occupier according to Local Authority records	Proposed land use
82	Full name:	J. Msiza	Yes	Residential
	Identity Number:	13387337		
	Date of birth:	During 1939		
	Marital status:	Married in community of property		
	Full name:	A. Msiza		
	Identity Number:	V/F 51815748		
	Date of birth:	During 1943		
83	Full name:	W. Rabotata	Yes	Residential
	Identity Number:	163205		
	Date of birth:	During 1925		
	Marital status:	Customary Union		
84	Full name:	S. Thubakgale	Yes	Residential
	Identity Number:	1241976		
	Date of birth:	During 1928		
	Marital status:	Married in community of property		
	Full name:	N. Thubakgale		
	Identity Number:	V/F 53014802		
	Date of birth:	During 1937		
88	Full name:	N. Sebula	Yes	Residential
	Identity Number:	V/F 55722455		
	Date of birth:	During 1944		
	Marital status:	Widow		
91	Full name:	S. Kekana	Yes	Residential
	Identity Number:	1782115		
	Date of birth:	During 1934		
	Marital status:	Married in community of property		
	Full name:	J. Kekana	Yes	Residential
	Identity Number:	V/F 51748256		
	Date of birth:	During 1942		
92	Full name:	T. Makhura	Yes	Residential
	Identity Number:	11296165		
	Date of birth:	During 1935		
	Marital status:	Married in community of property		
	Full name:	F. Makhura	Yes	Residential
	Identity Number:	V/F 51974632		
	Date of birth:	During 1942		
94	Full name:	P. Namane	Yes	Residential
	Identity Number:	3118197		
	Date of birth:	During 1949		
	Marital status:	Married in community of property		
	Full name:	M. Namane	Yes	Residential
	Identity Number:	V/F 1741648		
	Date of birth:	During 1946		
96	Full name:	D. Mphuthi	Yes	Residential
	Identity Number:	1137819		
	Date of birth:	During 1936		
	Marital status:	Married in community of property		
	Full name:	E. Mphuthi		
	Identity Number:	V/F 51742058		
	Date of birth:	During 1937		
97	Full name:	P. Makgai	Yes	Residential
	Identity Number:	11213169		
	Date of birth:	During 1931		
	Marital status:	Married in community of property		
	Full name:	I. Makgai		
	Identity Number:	V/F 51703205		
	Date of birth:	During 1938		

Site	Person to whom leasehold is intended to be granted		Whether that person is the person appearing to be the occupier according to Local Authority records	Proposed land use
98	Full name:	W. Mpahlele	Yes	Residential
	Identity Number:	161525		
	Date of birth:	During 1923		
	Marital status:	Married in community of property		
	Full name:	M. Mpahlele	Yes	Residential
	Identity Number:	V/F 53457107		
	Date of birth:	During 1934		
99	Full name:	F. Raphala	Yes	Residential
	Identity Number:	152458		
	Date of birth:	During 1923		
	Marital status:	Customary Union		
101	Full name:	B. G. Seleke	Yes	Residential
	Identity Number:	1226829		
	Date of birth:	During 1930		
	Marital status:	Married in community of property		
	Full name:	L. Seleke		
	Identity Number:	V/F 51648444		
	Date of birth:	During 1936		
102	Full name:	A. Moeketsie	Yes	Residential
	Identity Number:	V/F 51743092		
	Date of birth:	During 1912		
	Marital status:	Widow		
103	Full name:	D. Matsapola	Yes	Residential
	Identity Number:	1769392		
	Date of birth:	During 1932		
	Marital status:	Married in community of property		
	Full name:	S. Matsapola		
	Identity Number:	V/F 51977226		
	Date of birth:	During 1936		
104	Full name:	P. Motsepe	Yes	Residential
	Identity Number:	0117777		
	Date of birth:	During 1917		
	Marital status:	Customary Union		
	Full name:	T. Motsepe		
	Identity Number:	1482043		
	Date of birth:	During 1922		
		Sworn declaration		
105	Full name:	S. Kunene	Yes	Residential
	Identity Number	3467602		
	Date of birth:	During 1939		
	Marital status:	Married in community of property		
	Full name:	D. Kunene		
	Identity Number:	V/F 374766		
	Date of birth:	During 1945		
106	Full name:	W. M. Sekoba	Yes	Residential
	Identity Number:	1361781		
	Date of birth:	During 1928		
	Marital status:	Married in community of property		
	Full name:	M. Sekoba		
	Identity Number:	V/F 3613344		
	Date of birth:	During 1936		
107	Full name:	A. N. Setoaba	Yes	Residential
	Identity Number:	3106165158082		
	Date of birth:	1931-06-16		
	Marital status:	Married in community of property		
	Full name:	R. Setoaba		
	Identity Number:	V/F 3215722		
	Date of birth:	During 1943		

Site	Person to whom leasehold is intended to be granted		Whether that person is the person appearing to be the occupier according to Local Authority records	Proposed land use
108	Full name: Identity Number: Date of birth: Marital status: Full name: Identity Number: Date of birth:	M. Pila 1211601 During 1928 Married in community of property S. Pila 1648448 During 1937	Yes	Residential
109	Full name: Identity Number: Date of birth: Marital status: Full name: Identity Number: Date of birth:	W. Tladi 249256 During 1926 Married in community of property M. Tladi V/F 3168730 During 1932	Yes	Residential
110	Full name: Identity Number: Date of birth: Marital status:	A. Khoele 243121 During 1924 Widower	Yes	Residential
111	Full name: Identity Number: Date of birth: Marital status:	M. Kgokane 3399881 During 1928 Widow	Yes	Residential
112	Full name: Identity Number: Date of birth: Marital status: Full name: Identity Number: Date of birth:	I. Tsabone 1847419 1924-07-24 Married in community of property M. Tsepo V/F 1428856 During 1942	Yes	Residential
113	Full name: Identity Number: Date of birth: Marital status:	M. C. Legodi 1598571 During 1931 Widow	Yes	Residential
114	Full name: Identity Number: Date of birth: Marital status:	R. Mogano 4096108 During 1950 Unmarried	Yes	Residential
115	Full name: Identity Number: Date of birth: Marital status:	S. Moleta 2909190182089 1929-09-19 Widow	Yes	Residential
116	Full name: Identity Number: Date of birth: Marital status: Full name: Identity Number: Date of birth:	W. Matabane 230109 During 1929 Married in community of property M. Matabane V/F 1708799 During 1940	Yes Yes	Residential Residential
118	Full name: Identity Number: Date of birth: Marital status:	S. Kutumela V/F 1840402 During 1933 Widow	Yes	Residential
119	Full name: Identity Number: Date of birth: Marital status:	R. M. Ledwaba 2203615 1922-02-15 Unmarried	Yes	Residential

Site	Person to whom leasehold is intended to be granted		Whether that person is the person appearing to be the occupier according to Local Authority records	Proposed land use
121	Full name:	M. J. Manyane	Yes	Residential
	Identity Number:	5054465		
	Date of birth:	During 1954		
	Marital status:	Unmarried		
122	Full name:	J. Malatji	Yes	Residential
	Identity Number:	339699		
	Date of birth:	During 1918		
	Marital status:	Widower		
123	Full name:	A. Mokaba	Yes	Residential
	Identity Number:	1687604		
	Date of birth:	During 1928		
	Marital status:	Widow		
125	Full name:	M. T. Mbamba	Yes	Residential
	Identity Number:	5905065767084		
	Date of birth:	1959-05-06		
	Marital status:	Married in community of property		
	Full name:	A. Mbamba	Yes	Residential
	Identity Number:	6105150461086		
	Date of birth:	1961-05-15		
126	Full name:	P. Ketso	Yes	Residential
	Identity Number:	336341		
	Date of birth:	During 1928		
	Marital status:	Married in community of property		
	Full name:	C. Ketso	Yes	Residential
	Identity Number:	3384005		
	Date of birth:	During 1932		
127	Full name:	M. S. Maidi	Yes	Residential
	Identity Number:	4001012012088		
	Date of birth:	1940-01-01		
	Marital status:	Widow		
128	Full name:	S. S. Kotane	Yes	Residential
	Identity Number:	3409090261082		
	Date of birth:	1934-09-09		
	Marital status:	Widow		
129	Full name:	M. M. Kekana	Yes	Residential
	Identity Number:	542519347		
	Date of birth:	During 1950		
	Marital status:	Unmarried		
130	Full name:	A. Nkadimeng	Yes	Residential
	Identity Number:	3755735		
	Date of birth:	During 1934		
	Marital status:	Widow		
131	Full name:	C. Rammala	Yes	Residential
	Identity Number:	090102		
	Date of birth:	During 1930		
	Marital status:	Customary Union		
	Full name:	M. Rammala	Yes	Residential
	Identity Number:	V/F 1706276		
	Date of birth:	During 1933		
	Marital status:	Sworn declaration 1961-10-04		
133	Full name:	T. E. Legotla	Yes	Residential
	Identity Number:	147906818		
	Date of birth:	During 1949		
	Marital status:	Married in community of property		
	Full name:	J. Lekgotla	Yes	Residential
	Identity Number:	4848427		
	Date of birth:	During 1953		

Site	Person to whom leasehold is intended to be granted		Whether that person is the person *appearing to be* the occupier according to Local Authority records	*Proposed land* use
134	Full name:	P. Sebola	Yes	Residential
	Identity Number:	752004		
	Date of birth:	During 1924		
	Marital status:	Customary Union		
	Full name:	J. Sebola	Yes	Residential
	Identity Number:	V/F 2928370		
	Date of birth:	During 1937		
	Marital status:	Sworn declaration 1963-03-31		
135	Full name:	S. Masanabo	Yes	Residential
	Identity Number:	1846391		
	Date of birth:	During 1938		
	Marital status:	Married in community of property		
	Full name:	J. Masanabo	Yes	Residential
	Identity Number:	V/F 2417761		
	Date of birth:	During 1941		
136	Full name:	F. Tshehala	Yes	Residential
	Identity Number:	242370		
	Date of birth:	During 1928		
	Marital status:	Customary union		
	Full name:	M. Tshehla		
	Identity Number:	V/F 34955329		
	Date of birth:	During 1940		
		Sworn declaration 1961-09-09		
137	Full name:	K. D. Mojela	Yes	Residential
	Identity Number:	104779172		
	Date of birth:	1932-01-15		
	Marital status:	Married in community of property		
	Full name:	N. J. Mojela		
	Identity Number:	517438246		
	Date of birth:	1937-05-20		
138	Full name:	M. P. Moloto	Yes	Residential
	Identity Number:	1310345		
	Date of birth:	1938-04-01		
	Marital status:	Married in community of property		
	Full name:	A. Moloto		
	Identity Number:	1821843		
	Date of birth:	1942-03-03		
140	Full name:	C. H. Sebopa	Yes	Residential
	Identity Number:	210401 5148 081		
	Date of birth:	1921-04-01		
	Marital status:	Married in community of property		
	Full name:	V. M. Sebopa		
	Identity Number:	290307 0184 083		
	Date of birth:	1929-03-07		
143	Full name:	M. M. Sete	Yes	Residential
	Identity Number:	300101 4329 085		
	Date of birth:	1930-01-01		
	Marital status:	Widow		
146	Full name:	W. Mokwele	Yes	Residential
	Identity Number:	1516277		
	Date of birth:	During 1933		
	Marital status:	Married in community of property		
	Full name:	C. Mokwele		
	Identity Number:	V/F 52939607		
	Date of birth:	During 1940		
147	Full name:	J. Mashamaite	Yes	Residential
	Identity Number:	1035547		
	Date of birth:	During 1932		
	Marital status:	Married in community of property		
	Full name:	A. Mashamaite		
	Identity Number:	V/F 5581886		
	Date of birth:	During 1938		

Site	Person to whom leasehold is intended to be granted		Whether that person is the person appearing to be the occupier according to Local Authority records	Proposed land use
149	Full name: Identity Number: Date of birth: Marital status: Full name: Identity Number: Date of birth:	A. Matabula 1022883 During 1920 Married in community of property F. Matabula V/F 53207576 During 1936	Yes	Residential
150	Full name: Identity Number: Date of birth: Marital status:	M. Moloisi 271102 0082 087 1927-11-02 Widow	Yes	Residential
151	Full name: Identity Number: Date of birth: Marital status:	J. Mashishi 380101 1368 080 1938-01-01 Widow	Yes	Residential
152	Full name: Identity Number: Date of birth: Marital status:	G. Nkoana 550628 0654 089 1955-06-28 Unmarried	Yes	Residential
153	Full name: Identity Number: Date of birth: Marital status: Full name: Identity Number: Date of birth:	J. Makhafula 1817281 During 1923 Married in community of property G. Makhafula V/F 52215339 During 1942	Yes	Residential
154	Full name: Identity Number: Date of birth: Marital status: Full name: Identity Number: Date of birth:	T. Masilompana 1242934 During 1919 Married in community of property M. Masilompana V/F 52850788 During 1929	Yes	Residential
156	Full name: Identity Number: Date of birth: Marital status: Full name: Identity Number: Date of birth:	P. Mmethi 1618251 During 1930 Married in community of property S. Mmethi V/F 52831735 During 1938	Yes	Residential
157	Full name: Identity Number: Date of birth: Marital status:	P. Makonko 180707 During 1912 Customary union	Yes	Residential
158	Full name: Identity Number: Date of birth: Marital status:	J. Merakile 174011 During 1937 Divorced	Yes	Residential
161	Full name: Identity Number: Date of birth: Marital status: Full name: Identity Number: Date of birth:	D. Mathekga 1165492 During 1927 Married in community of property A. Mathekga V/F 53529317 During 1942	Yes	Residential

Site	Person to whom leasehold is intended to be granted		Whether that person is the person appearing to be the occupier according to Local Authority records	Proposed land use
162	Full name: Identity Number: Date of birth: Marital status:	A. Maboya 1242284 During 1923 Customary union	Yes	Residential
164	Full name: Identity Number: Date of birth: Marital status:	I. Ntseki 220416 0118 085 1922-04-16 Widow	Yes	Residential
165	Full name: Identity Number: Date of birth: Marital status: Full name: Identity Number: Date of birth:	D. Mphela 1618863 During 1931 Married in community of property L. Mphela V/F 51817250 During 1942	Yes	Residential
167	Full name: Identity Number: Date of birth: Marital status: Full name: Identity Number: Date of birth:	D. Kganye 1320334 During 1927 Married in community of property M. Kganye 301215 0249 086 1930-12-15	Yes	Residential
168	Full name: Identity Number: Date of birth: Marital status: Full name: Identity Number: Date of birth:	W. Lebiya 11257385 During 1930 Married in community of property E. Lebiya V/F 51647846 During 1935	Yes	Residential
169	Full name: Identity Number: Date of birth: Marital status: Full name: Identity Number: Date of birth:	A. Mothabe 12377273 During 1935 Married in community of property S. Mothabe V/F 51743719 During 1937	Yes	Residential
170	Full name: Identity Number: Date of birth: Marital status:	M. Mashabela V/F 2924898 During 1929 Widow	Yes	Residential
173	Full name: Identity Number: Date of birth: Marital status: Full name: Identity Number: Date of birth:	W. Mapaya 0772441 During 1936 Married in community of property M. Mapaya 2934049 During 1941	Yes	Residential
174	Full name: Identity Number: Date of birth: Marital status:	P. Magoro 223446 During 1907 Widower	Yes	Residential
175	Full name: Identity Number: Date of birth: Marital status: Full name: Identity Number: Date of birth:	A. Boshomane 165015 During 1933 Married in community of property V. Boshomane V/F 2937245 During 1939	Yes	Residential

Site	Person to whom leasehold is intended to be granted		Whether that person is the person appearing to be the occupier according to Local Authority records	Proposed land use
177	Full name: Identity Number: Date of birth: Marital status:	M. Botshomane 179368 During 1935 Customary union	Yes	Residential
178	Full name: Identity Number: Date of birth: Marital status:	J. Mohlala 5591116 1956-02-24 Unmarried	Yes	Residential
180	Full name: Identity Number: Date of birth: Marital status: Full name: Identity Number: Date of birth:	L. Khalala 2641735 During 1938 Married in community of property L. Khalala V/F 4903229 During 1945	Yes	Residential
181	Full name: Identity Number: Date of birth: Marital status: Full name: Identity Number: Date of birth:	J. Mahlangu 61539 During 1919 Married in community of property M. Mahlangu V/F 2292990 During 1920	Yes	Residential
182	Full name: Identity Number: Date of birth: Marital status:	M. I. Sebothoma 271102 0131 082 1927-11-02 Divorced	Yes	Residential
183	Full name: Identity Number: Date of birth: Marital status:	C. Mabuya 166304 During 1933 Widower	Yes	Residential
185	Full name: Identity Number: Marital status: Full name: Identity Number: Date of birth:	P. Matle 134431 Married in community of property E. Matle V/F 1709800 During 1932	Yes	Residential
186	Full name: Identity Number: Date of birth: Marital status: Full name: Identity Number: Date of birth:	L. Tsotetsi 3127171 During 1941 Married in community of property E. Tsotetsi V/F 3723521 1948-12-27	Yes	Residential
188	Full name: Identity Number: Date of birth: Marital status:	A. Mahohoma. 290503 5154 085 1929-05-03 Customary union	Yes	Residential
189	Full name: Identity Number: Date of birth: Marital status: Full name: Identity Number: Date of birth:	E. Mojela 235344 During 1931 Married in community of property F. Mojela V/F 3437214 During 1931	Yes	Residential
190	Full name: Identity Number: Date of birth: Marital status: Full name: Identity Number: Date of birth:	J. Pitjeng 615503 During 1923 Married in community of property E. Pitjeng V/F 2830167 During 1938	Yes	Residential

Site	Person to whom leasehold is intended to be granted		Whether that person is the person appearing to be the occupier according to Local Authority records	Proposed land use
191	Full name: Identity Number: Date of birth: Marital status: Full name: Identity Number: Date of birth:	J. Moagi 4907293 During 1950 Married in community of property P. Moagi V/F 4971251 During 1954	Yes	Residential
192	Full name: Identity Number: Date of birth: Marital status: Full name: Identity Number: Date of birth:	F. Mabula 2595733 During 1931 Married in community of property S. Mabula 1220600 During 1935	Yes	Residential
194	Full name: Identity Number: Date of birth: Marital status:	S. Sasa 489090 During 1925 Customary union	Yes	Residential
196	Full name: Identity Number: Date of birth: Marital status: Full name: Identity Number: Date of birth:	A. Seroale 78409 During 1923 Married in community of property T. Seroale 2955073 During 1930	Yes	Residential

BYLAE

STADSRAAD VAN TEMBISA

TSEPO

Perseel	Persone aan wie huurpag beoog word toegestaan te word		Of daardie persoon die persoon is wat as okkupeerder in die aantekeninge van die Plaaslike Owerheid aangedui word	Voorgestelde grondgebruik
30	Volle naam: Identiteitsnommer: Geboortedatum: Huwelikstatus:	M. Ntsimane V/F 51590195 1930-01-01 Weduwee	Ja	Residensieel
31	Volle naam: Identiteitsnommer: Geboortedatum: Huwelikstatus: Volle naam: Identiteitsnommer: Geboortedatum:	P. Ratlabala 11105798 Gedurende 1921 Getroud binne gemeenskap van goedere M. Ratlabala V/F 53331037 Gedurende 1935	Ja	Residensieel
32	Volle naam: Identiteitsnommer: Geboortedatum: Huwelikstatus:	T. Rathethe V/F 51816684 Gedurende 1921 Weduwee	Ja	Residensieel
34	Volle naam: Identiteitsnommer: Geboortedatum: Huwelikstatus: Volle naam: Identiteitsnommer: Geboortedatum:	P. Mokoena 4101245280080 1941-01-24 Getroud binne gemeenskap van goedere E. Mokoena V/F 54175330 Gedurende 1947	Ja	Residensieel

Perseel	Persone aan wie huurpag beoog word toegestaan te word		Of daardie persoon die persoon is wat as okkupeerder in die aantekeninge van die Plaaslike Owerheid aangedui word	Voorgestelde grondgebruik
35	Volle naam:	J. Kutumela	Ja	Residensieel
	Identiteitsnommer:	V/F 51816957		
	Geboortedatum:	Gedurende 1927		
	Huwelikstatus:	Weduwee		
36	Volle naam:	P. Mofokeng	Ja	Residensieel
	Identiteitsnommer:	188243		
	Geboortedatum:	Gedurende 1928		
	Huwelikstatus:	Gebruiklike Verbintenis		
38	Volle naam:	S. Moema	Ja	Residensieel
	Identiteitsnommer:	V/F 51705411		
	Geboortedatum:	Gedurende 1935		
	Huwelikstatus:	Ongetroud		
39	Volle naam:	J. Sebopa	Ja	Residensieel
	Identiteitsnommer:	1167422		
	Geboortedatum:	Gedurende 1929		
	Huwelikstatus:	Getroud binne gemeenskap van goedere		
	Volle naam:	P. Sebopa		
	Identiteitsnommer:	V/F 52932319		
	Geboortedatum:	Gedurende 1931		
40	Volle naam:	J. Mathasa	Ja	Residensieel
	Identiteitsnommer:	380406 5300 081		
	Geboortedatum:	1938-04-06		
	Huwelikstatus:	Getroud binne gemeenskap van goedere.		
	Volle naam:	R. Mathasa		
	Identiteitsnommer:	V/F 52344223		
	Geboortedatum:	Gedurende 1944		
41	Volle naam:	C. Mojela	Ja	Residensieel
	Identiteitsnommer:	1783020		
	Geboortedatum:	Gedurende 1931		
	Huwelikstatus:	Getroud binne gemeenskap van goedere		
	Volle naam:	J. Mojela		
	Identiteitsnommer:	V/F 51761169		
	Geboortedatum:	Gedurende 1935		
43	Volle naam:	L. Mofokeng	Ja	Residensieel
	Identiteitsnommer:	V/F 51656799		
	Geboortedatum:	Gedurende 1935		
	Huwelikstatus:	Weduwee		
44	Volle naam:	K. Mothiba	Ja	Residensieel
	Identiteitsnommer:	1100718		
	Geboortedatum:	Gedurende 1934		
	Huwelikstatus:	Gebruiklike Verbintenis		
46	Volle naam:	M. L. Makhafola	Ja	Residensieel
	Identiteitsnommer:	535079742		
	Geboortedatum:	Gedurende 1932		
	Huwelikstatus:	Weduwee		
47	Volle naam:	F. Mafichi	Ja	Residensieel
	Identiteitsnommer:	63321		
	Geboortedatum:	Gedurende 1926		
	Huwelikstatus:	Getroud binne gemeenskap van goedere		
	Volle naam:	J. Mafichi		
	Identiteitsnommer:	1688773		
	Geboortedatum:	Gedurende 1935		
48	Volle naam:	P. Moyela	Ja	Residensieel
	Identiteitsnommer:	242670		
	Geboortedatum:	Gedurende 1922		
	Huwelikstatus:	Gebruiklike Verbintenis		
	Volle naam:	S. Moyela		
	Identiteitsnommer:	1690539		
	Geboortedatum:	Gedurende 1935		
		Beëdigde verklaring 1961-12-04		

Perseel	Persone aan wie huurpag beoog word toegestaan te word		Of daardie persoon die persoon is wat as okkupeerder in die aantekeninge van die Plaaslike Owerheid aangedui word	Voorgestelde grondgebruik
49	Volle naam:	B. S. Mokoena	Ja	Residensieel
	Identiteitsnommer:	360202 5330 085		
	Geboortedatum:	1936-02-02		
	Huwelikstatus:	Gebruiklike Verbintenis		
	Huwelikstatus:	J. Mokoena		
	Volle naam:	V/F 1708961		
	Identiteitsnommer:	Gedurende 1936		
	Geboortedatum:	Beëdigde verklaring 1961-12-04		
50	Volle naam:	V. Lebitsa	Ja	Residensieel
	Identiteitsnommer:	1707186		
	Geboortedatum:	Gedurende 1926		
	Huwelikstatus:	Weduwee		
51	Volle naam:	T. Mohlahludi	Ja	Residensieel
	Identiteitsnommer:	116629		
	Geboortedatum:	Gedurende 1930		
	Geboortedatum:	Gebruiklike Verbintenis		
	Huwelikstatus:	A. Mohlahludi		
	Volle naam:	V/F 1590510		
	Identiteitsnommer:	Gedurende 1933		
	Geboortedatum:	Beëdigde verklaring 1961-12-04		
55	Volle naam:	S. S. Makola	Ja	Residensieel
	Identiteitsnommer:	101668082		
	Geboortedatum:	Gedurende 1918		
	Huwelikstatus:	Getroud binne gemeenskap van goedere		
	Volle naam:	M. M. Makola		
	Identiteitsnommer:	V/F 2250040		
	Geboortedatum:	Gedurende 1934		
56	Volle naam:	L. J. Maelula	Ja	Residensieel
	Identiteitsnommer:	766882		
	Geboortedatum:	Gedurende 1922		
	Huwelikstatus:	Getroud binne gemeenskap van goedere		
	Volle naam:	C. Maelula		
	Identiteitsnommer:	1688077		
	Geboortedatum:	Gedurende 1926		
57	Volle naam:	S. Mahapa	Ja	Residensieel
	Identiteitsnommer:	240905		
	Geboortedatum:	Gedurende 1930		
	Huwelikstatus:	Getroud binne gemeenskap van goedere		
	Volle naam:	A. Mahapa		
	Identiteitsnommer:	V/F 2831141		
	Geboortedatum:	Gedurende 1932		
58	Volle naam:	P. Nong	Ja	Residensieel
	Identiteitsnommer:	228197		
	Geboortedatum:	Gedurende 1923		
	Huwelikstatus:	Gebruiklike Verbintenis		
59	Volle naam:	L. R. Legodi	Ja	Residensieel
	Identiteitsnommer:	1687252		
	Geboortedatum:	Gedurende 1923		
	Huwelikstatus:	Weduwee		
60	Volle naam:	S. P. Motlogelwa	Ja	Residensieel
	Identiteitsnommer:	1587740		
	Geboortedatum:	Gedurende 1933		
	Huwelikstatus:	Weduwee		
61	Volle naam:	M. L. Mohlama	Ja	Residensieel
	Identiteitsnommer:	260404 0237 080		
	Geboortedatum:	1926-04-04		
	Huwelikstatus:	Weduwee		

Perseel	Persone aan wie huurpag beoog word toegestaan te word		Of daardie persoon die persoon is wat as okkupeerder in die aantekeninge van die Plaaslike Owerheid aangedui word	Voorgestelde grondgebruik
62	Volle naam:	M. E. Ngwepe	Ja	Residensieel
	Identiteitsnommer:	1590101		
	Geboortedatum:	Gedurende 1932		
	Huwelikstatus:	Weduwee		
63	Volle naam:	J. Maloba	Ja	Residensieel
	Identiteitsnommer:	3386640		
	Geboortedatum:	Gedurende 1939		
	Huwelikstatus:	Getroud binne gemeenskap van goedere		
	Volle naam:	M. Maloba		
	Identiteitsnommer:	571006 0356 085		
	Geboortedatum:	1957-10-06		
66	Volle naam:	J. Nongo	Ja	Residensieel
	Identiteitsnommer:	1602916		
	Geboortedatum:	Gedurende 1931		
	Huwelikstatus:	Gebruiklike Verbintenis		
	Volle naam:	M. Nonga		
	Identiteitsnommer:	V/F 1741450		
	Geboortedatum:	Gedurende 1936		
		Beedigde verklaring 1961-11-23		
67	Volle naam:	P. Montjane	Ja	Residensieel
	Identiteitsnommer:	2114518		
	Geboortedatum:	Gedurende 1935		
	Huwelikstatus:	Gebruiklike Verbintenis		
	Volle naam:	R. Montjane		
	Identiteitsnommer:	3218679		
	Geboortedatum:	Gedurende 1940		
		Beedigde verklaring		
70	Volle naam:	P. G. Nchabeleng	Ja	Residensieel
	Identiteitsnommer:	171495515		
	Geboortedatum:	Gedurende 1960		
	Huwelikstatus:	Ongetroud		
71	Volle naam:	J. Matsemela	Ja	Residensieel
	Identiteitsnommer:	237159		
	Geboortedatum:	Gedurende 1930		
	Huwelikstatus:	Gebruiklike Verbintenis		
	Volle naam:	M. Matsemela		
	Identiteitsnommer:	V/F 2925643		
	Geboortedatum:	Gedurende 1931		
72	Volle naam:	F. Magolola	Ja	Residensieel
	Identiteitsnommer:	1743156		
	Geboortedatum:	Gedurende 1933		
	Huwelikstatus:	Weduwee		
76	Volle naam:	R. Semenya	Ja	Residensieel
	Identiteitsnommer:	2937604		
	Geboortedatum:	Gedurende 1931		
	Huwelikstatus:	Weduwee		
77	Volle naam:	A. Maruapula	Ja	Residensieel
	Identiteitsnommer:	1234267		
	Geboortedatum:	Gedurende 1929		
	Huwelikstatus:	Gebruiklike Verbintenis		
78	Volle naam:	A. Mojela	Ja	Residensieel
	Identiteitsnommer:	1235338		
	Geboortedatum:	Gedurende 1931		
	Huwelikstatus:	Getroud binne gemeenskap van goedere		
	Volle naam:	M. Mojela		
	Identiteitsnommer:	V/F 51974931		
	Geboortedatum:	Gedurende 1932		

Perseel	Persone aan wie huurpag beoog word toegestaan te word		Of daardie persoon die persoon is wat as okkupeerder in die aantekeninge van die Plaaslike Owerheid aangedui word	Voorgestelde grondgebruik
79	Volle naam: Identiteitsnommer: Geboortedatum: Huwelikstatus:	A. Motsepe 12909958 Gedurende 1942 Ongetroud	Ja	Residensieel
80	Volle naam: Identiteitsnommer: Geboortedatum: Huwelikstatus:	F. Chidi 1236676 Gedurende 1935 Gebruiklike verbintenis	Ja	Residensieel
81	Volle naam: Identiteitsnommer: Geboortedatum: Huwelikstatus: Volle naam: Identiteitsnommer: Geboortedatum:	A. Mosiea 1243240 Gedurende 1930 Getroud binne gemeenskap van goedere M. Mosiea V/F 51647559 Gedurende 1932	Ja	Residensieel
82	Volle naam: Identiteitsnommer: Geboortedatum: Huwelikstatus: Volle naam: Identiteitsnommer: Geboortedatum:	J. Msiza 13387337 Gedurende 1939 Getroud binne gemeenskap van goedere A. Msiza V/F 51815748 Gedurende 1943	Ja	Residensieel
83	Volle naam: Identiteitsnommer: Geboortedatum: Huwelikstatus:	W. Rabotata 163205 Gedurende 1925 Gebruiklike verbintenis	Ja	Residensieel
84	Volle naam: Identiteitsnommer: Geboortedatum: Huwelikstatus: Volle naam: Identiteitsnommer: Geboortedatum:	S. Thubakgale 1241976 Gedurende 1928 Getroud binne gemeenskap van goedere N. Thubakgale V/F 53014802 Gedurende 1937	Ja	Residensieel
88	Volle naam: Identiteitsnommer: Geboortedatum: Huwelikstatus:	N. Sebula V/F 55722455 Gedurende 1944 Weduwee	Ja	Residensieel
91	Volle naam: Identiteitsnommer: Geboortedatum: Huwelikstatus: Volle naam: Identiteitsnommer: Geboortedatum:	S. Kekana 1782115 Gedurende 1934 Getroud binne gemeenskap van goedere J. Kekana V/F 51748256 Gedurende 1942	Ja Ja	Residensieel Residensieel
92	Volle naam: Identiteitsnommer: Geboortedatum: Huwelikstatus: Volle naam: Identiteitsnommer: Geboortedatum:	T. Makhura 11296165 Gedurende 1935 Getroud binne gemeenskap van goedere F. Makhura V/F 51974632 Gedurende 1942	Ja Ja	Residensieel Residensieel
94	Volle naam: Identiteitsnommer: Geboortedatum: Huwelikstatus: Volle naam: Identiteitsnommer: Geboortedatum:	P. Namane 3118197 Gedurende 1949 Getroud binne gemeenskap van goedere M. Namane V/F 1741648 Gedurende 1946	Ja Ja	Residensieel Residensieel

WERKSMANS LIBRARY

Perseel	Persone aan wie huurpag beoog word toegestaan te word		Of daardie persoon die persoon is wat as okkupeerder in die aantekeninge van die Plaaslike Owerheid aangedui word	Voorgestelde grondgebruik
96	Volle naam:	D. Mphuthi	Ja	Residensieel
	Identiteitsnommer:	1137819		
	Geboortedatum:	Gedurende 1936		
	Huwelikstatus:	Getroud binne gemeenskap van goedere		
	Volle naam:	E. Mphuthi		
	Identiteitsnommer:	V/F 51742058		
	Geboortedatum:	Gedurende 1937		
97	Volle naam:	P. Makgai	Ja	Residensieel
	Identiteitsnommer:	11213169		
	Geboortedatum:	Gedurende 1931		
	Huwelikstatus:	Getroud binne gemeenskap van goedere		
	Volle naam:	I. Makgai		
	Identiteitsnommer:	V/F 51703205		
	Geboortedatum:	Gedurende 1938		
98	Volle naam:	W. Mpahlele	Ja	Residensieel
	Identiteitsnommer:	161525		
	Geboortedatum:	Gedurende 1923		
	Huwelikstatus:	Getroud binne gemeenskap van goedere		
	Volle naam:	M. Mpahlele	Ja	Residensieel
	Identiteitsnommer:	V/F 53457107		
	Geboortedatum:	Gedurende 1934		
99	Volle naam:	F. Raphala	Ja	Residensieel
	Identiteitsnommer:	152458		
	Geboortedatum:	Gedurende 1923		
	Huwelikstatus:	Gebruiklike verbintenis		
101	Volle naam:	B. G. Seleke	Ja	Residensieel
	Identiteitsnommer:	1226829		
	Geboortedatum:	Gedurende 1930		
	Huwelikstatus:	Getroud binne gemeenskap van goedere		
	Volle naam:	L. Seleke		
	Identiteitsnommer:	V/F 51648444		
	Geboortedatum:	Gedurende 1936		
102	Volle naam:	A. Moeketsie	Ja	Residensieel
	Identiteitsnommer:	V/F 51743092		
	Geboortedatum:	Gedurende 1912		
	Huwelikstatus:	Weduwee		
103	Volle naam:	D. Matsapola	Ja	Residensieel
	Identiteitsnommer:	1769392		
	Geboortedatum:	Gedurende 1932		
	Huwelikstatus:	Getroud binne gemeenskap van goedere		
	Volle naam:	S. Matsapola		
	Identiteitsnommer:	V/F 51977226		
	Geboortedatum:	Gedurende 1936		
104	Volle naam:	P. Motsepe	Ja	Residensieel
	Identiteitsnommer:	0117777		
	Geboortedatum:	Gedurende 1917		
	Huwelikstatus:	Gebruiklike verbintenis		
	Volle naam:	T. Motsepe		
	Identiteitsnommer:	1482043		
	Geboortedatum:	Gedurende 1922		
		Beëdigde verklaring		
105	Volle naam:	S. Kunene	Ja	Residensieel
	Identiteitsnommer:	3467602		
	Geboortedatum:	Gedurende 1939		
	Huwelikstatus:	Getroud binne gemeenskap van goedere		
	Volle naam:	D. Kunene		
	Identiteitsnommer:	V/F 374766		
	Geboortedatum:	Gedurende 1945		

Perseel	Persone aan wie huurpag beoog word toegestaan te word		Of daardie persoon die persoon is wat as okkupeerder in die aantekeninge van die Plaaslike Owerheid aangedui word	Voorgestelde grondgebruik
106	Volle naam:	W. M. Sekoba	Ja	Residensieel
	Identiteitsnommer:	1361781		
	Geboortedatum:	Gedurende 1928		
	Huwelikstatus:	Getroud binne gemeenskap van goedere		
	Volle naam:	M. Sekoba		
	Identiteitsnommer:	V/F 3613344		
	Geboortedatum:	Gedurende 1936		
107	Volle naam:	A. N. Setoaba	Ja	Residensieel
	Identiteitsnommer:	3106165158082		
	Geboortedatum:	1931-06-16		
	Huwelikstatus:	Getroud binne gemeenskap van goedere		
	Volle naam:	R. Setoaba		
	Identiteitsnommer:	V/F 3215722		
	Geboortedatum:	Gedurende 1943		
108	Volle naam:	M. Pila	Ja	Residensieel
	Identiteitsnommer:	1211601		
	Geboortedatum:	Gedurende 1928		
	Huwelikstatus:	Getroud binne gemeenskap van goedere		
	Volle naam:	S. Pila		
	Identiteitsnommer:	1648448		
	Geboortedatum:	Gedurende 1937		
109	Volle naam:	W. Tladi	Ja	Residensieel
	Identiteitsnommer:	249256		
	Geboortedatum:	Gedurende 1926		
	Huwelikstatus:	Getroud binne gemeenskap van goedere		
	Volle naam:	M. Tladi		
	Identiteitsnommer:	V/F 3168730		
	Geboortedatum:	Gedurende 1932		
110	Volle naam:	A. Khoele	Ja	Residensieel
	Identiteitsnommer:	243121		
	Geboortedatum:	Gedurende 1924		
	Huwelikstatus:	Weduwee		
111	Volle naam:	M. Kgokane	Ja	Residensieel
	Identiteitsnommer:	3399881		
	Geboortedatum:	Gedurende 1928		
	Huwelikstatus:	Wewenaar		
112	Volle naam:	I. Tsabone	Ja	Residensieel
	Identiteitsnommer:	1847419		
	Geboortedatum:	1924-07-24		
	Huwelikstatus:	Getroud binne gemeenskap van goedere		
	Volle naam:	M. Tsepo		
	Identiteitsnommer:	V/F 1428856		
	Geboortedatum:	Gedurende 1942		
113	Volle naam:	M. C. Legodi	Ja	Residensieel
	Identiteitsnommer:	1598571		
	Geboortedatum:	Gedurende 1931		
	Huwelikstatus:	Weduwee		
114	Volle naam:	R. Mogano	Ja	Residensieel
	Identiteitsnommer:	4096108		
	Geboortedatum:	Gedurende 1950		
	Huwelikstatus:	Ongetroud		

Perseel	Persone aan wie huurpag beoog word toegestaan te word		Of daardie persoon die persoon is wat as okkupeerder in die aantekeninge van die Plaaslike Owerheid aangedui word	Voorgestelde grondgebruik
115	Volle naam: Identiteitsnommer: Geboortedatum: Huwelikstatus:	S. Moleta 2909190182089 1929-09-19 Weduwee	Ja	Residensieel
116	Volle naam: Identiteitsnommer: Geboortedatum: Huwelikstatus: Volle naam: Identiteitsnommer: Geboortedatum:	W. Matabane 230109 Gedurende 1929 Getroud binne gemeenskap van goedere M. Matabane V/F 1708799 Gedurende 1940	Ja Ja	Residensieel Residensieel
118	Volle naam: Identiteitsnommer: Geboortedatum: Huwelikstatus:	S. Kutumela V/F 1840402 Gedurende 1933 Weduwee	Ja	Residensieel
119	Volle naam: Identiteitsnommer: Geboortedatum: Huwelikstatus:	R. M. Ledwaba 2203615 1922-02-15 Ongetroud	Ja	Residensieel
121	Volle naam: Identiteitsnommer: Geboortedatum: Huwelikstatus:	M. J. Manyane 5054465 Gedurende 1954 Ongetroud	Ja	Residensieel
122	Volle naam: Identiteitsnommer: Geboortedatum: Huwelikstatus:	J. Malatji 339699 Gedurende 1918 Wewenaar	Ja	Residensieel
123	Volle naam: Identiteitsnommer: Geboortedatum: Huwelikstatus:	A. Mokaba 1687604 Gedurende 1928 Weduwee	Ja	Residensieel
125	Volle naam: Identiteitsnommer: Geboortedatum: Huwelikstatus: Volle naam: Identiteitsnommer: Geboortedatum:	M. T. Mbamba 5905065767084 1959-05-06 Getroud binne gemeenskap van goedere A. Mbamba 6105150461086 1961-05-15	Ja Ja	Residensieel Residensieel
126	Volle naam: Identiteitsnommer: Geboortedatum: Huwelikstatus: Volle naam: Identiteitsnommer: Geboortedatum:	P. Ketso 336341 Gedurende 1928 Getroud binne gemeenskap van goedere C. Ketso 3384005 Gedurende 1932	Ja Ja	Residensieel Residensieel
127	Volle naam: Identiteitsnommer: Geboortedatum: Huwelikstatus:	M. S. Maidi 4001012012088 1940-01-01 Weduwee	Ja	Residensieel
128	Volle naam: Identiteitsnommer: Geboortedatum: Huwelikstatus:	S. S. Kotane 3409090261082 1934-09-09 Weduwee	Ja	Residensieel
129	Volle naam: Identiteitsnommer: Geboortedatum: Huwelikstatus:	M. M. Kekana 542519347 Gedurende 1950 Ongetroud	Ja	Residensieel

Perseel	Persone aan wie huurpag beoog word toegestaan te word		Of daardie persoon die persoon is wat as okkupeerder in die aantekeninge van die Plaaslike Owerheid aangedui word	Voorgestelde grondgebruik
130	Volle naam:	A. Nkadimeng	Ja	Residensieel
	Identiteitsnommer:	3755735		
	Geboortedatum:	Gedurende 1934		
	Huwelikstatus:	Weduwee		
131	Volle naam:	C. Rammala	Ja	Residensieel
	Identiteitsnommer:	090102		
	Geboortedatum:	Gedurende 1930		
	Huwelikstatus:	Gebruiklike verbintenis		
	Volle naam:	M. Rammala	Ja	Residensieel
	Identiteitsnommer:	V/F 1706276		
	Geboortedatum:	Gedurende 1933		
	Huwelikstatus:	Beëdigde verklaring 1961-10-04		
133	Volle naam:	T. E. Legotla	Ja	Residensieel
	Identiteitsnommer:	147906818		
	Geboortedatum:	Gedurende 1949		
	Huwelikstatus:	Getroud binne gemeenskap van goedere		
	Volle naam:	J. Lekgotla	Ja	Residensieel
	Identiteitsnommer:	4848427		
	Geboortedatum:	Gedurende 1953		
134	Volle naam:	P. Sebola	Ja	Residensieel
	Identiteitsnommer:	752004		
	Geboortedatum:	Gedurende 1924		
	Huwelikstatus:	Gebruiklike verbintenis		
	Volle naam:	J. Sebola	Ja	Residensieel
	Identiteitsnommer:	V/F 2928370		
	Geboortedatum:	Gedurende 1937		
	Huwelikstatus:	Beëdigde verklaring 1963-03-31		
135	Volle naam:	S. Masanabo	Ja	Residensieel
	Identiteitsnommer:	1846391		
	Geboortedatum:	Gedurende 1938		
	Huwelikstatus:	Getroud binne gemeenskap van goedere		
	Volle naam:	J. Masanabo	Ja	Residensieel
	Identiteitsnommer:	V/F 2417761		
	Geboortedatum:	Gedurende 1941		
136	Volle naam:	F. Tshehala	Ja	Residensieel
	Identiteitsnommer:	242370		
	Geboortedatum:	Gedurende 1928		
	Huwelikstatus:	Gebruiklike verbintenis		
	Volle naam:	M. Tshehla		
	Identiteitsnommer:	V/F 34955329		
	Geboortedatum:	Gedurende 1940		
		Beëdigde verklaring 1961-09-09		
137	Volle naam:	K. D. Mojela	Ja	Residensieel
	Identiteitsnommer:	104779172		
	Geboortedatum:	1932-01-15		
	Huwelikstatus:	Getroud binne gemeenskap van goedere		
	Volle naam:	N. J. Mojela		
	Identiteitsnommer:	517438246		
	Geboortedatum:	1937-05-20		
138	Volle naam:	M. P. Moloto	Ja	Residensieel
	Identiteitsnommer:	1310345		
	Geboortedatum:	1938-04-01		
	Huwelikstatus:	Getroud binne gemeenskap van goedere		
	Volle naam:	A. Moloto		
	Identiteitsnommer:	1821843		
	Geboortedatum:	1942-03-03		

Perseel	Persone aan wie huurpag beoog word toegestaan te word		Of daardie persoon die persoon is wat as okkupeerder in die aantekeninge van die Plaaslike Owerheid aangedui word	Voorgestelde grondgebruik
140	Volle naam: Identiteitsnommer: Geboortedatum: Huwelikstatus: Volle naam: Identiteitsnommer: Geboortedatum:	C. H. Sebopa 210401 5148 081 1921-04-01 Getroud binne gemeenskap van goedere V. M. Sebopa 290307 0184 083 1929-03-07	Ja	Residensieel
143	Volle naam: Identiteitsnommer: Geboortedatum: Huwelikstatus:	M. M. Sete 300101 4329 085 1930-01-01 Weduwee	Ja	Residensieel
146	Volle naam: Identiteitsnommer: Geboortedatum: Huwelikstatus: Volle naam: Identiteitsnommer: Geboortedatum:	W. Mokwele 1516277 Gedurende 1933 Getroud binne gemeenskap van goedere C. Mokwele V/F 52939607 Gedurende 1940	Ja	Residensieel
147	Volle naam: Identiteitsnommer: Geboortedatum: Huwelikstatus: Volle naam: Identiteitsnommer: Geboortedatum:	J. Mashamaite 1035547 Gedurende 1932 Getroud binne gemeenskap van goedere A. Mashamaite V/F 5581886 Gedurende 1938	Ja	Residensieel
149	Volle naam: Identiteitsnommer: Geboortedatum: Huwelikstatus: Volle naam: Identiteitsnommer: Geboortedatum:	A. Matabula 1022883 Gedurende 1920 Getroud binne gemeenskap van goedere F. Matabula V/F 53207576 Gedurende 1936	Ja	Residensieel
150	Volle naam: Identiteitsnommer: Geboortedatum: Huwelikstatus:	M. Moloisi 271102 0082 087 1927-11-02 Weduwee	Ja	Residensieel
151	Volle naam: Identiteitsnommer: Geboortedatum: Huwelikstatus:	J. Mashishi 380101 1368 080 1938-01-01 Weduwee	Ja	Residensieel
152	Volle naam: Identiteitsnommer: Geboortedatum: Huwelikstatus:	G. Nkoana 550628 0654 089 1955-06-28 Ongetroud	Ja	Residensieel
153	Volle naam: Identiteitsnommer: Geboortedatum: Huwelikstatus: Volle naam: Identiteitsnommer: Geboortedatum:	J. Makhafula 1817281 Gedurende 1923 Getroud binne gemeenskap van goedere G. Makhafula V/F 52215339 Gedurende 1942	Ja	Residensieel
154	Volle naam: Identiteitsnommer: Geboortedatum: Huwelikstatus: Volle naam: Identiteitsnommer: Geboortedatum:	T. Masilompana 1242934 Gedurende 1919 Getroud binne gemeenskap van goedere M. Masilompana V/F 52850788 Gedurende 1929	Ja	Residensieel

Perseel	Persone aan wie huurpag beoog word toegestaan te word		Of daardie persoon die persoon is wat as okkupeerder in die aantekeninge van die Plaaslike Owerheid aangedui word	Voorgestelde grondgebruik
156	Volle naam: Identiteitsnommer: Geboortedatum: Huwelikstatus: Volle naam: Identiteitsnommer: Geboortedatum:	P. Mmethi 1618251 Gedurende 1930 Getroud binne gemeenskap van goedere S. Mmethi V/F 52831735 Gedurende 1938	Ja	Residensieel
157	Volle naam: Identiteitsnommer: Geboortedatum: Huwelikstatus:	P. Makonko 180707 Gedurende 1912 Gebruiklike verbintenis	Ja	Residensieel
158	Volle naam: Identiteitsnommer: Geboortedatum: Huwelikstatus:	J. Merakile 174011 Gedurende 1937 Geskei	Ja	Residensieel
161	Volle naam: Identiteitsnommer: Geboortedatum: Huwelikstatus: Volle naam: Identiteitsnommer: Geboortedatum:	D. Mathekga 1165492 Gedurende 1927 Getroud binne gemeenskap van goedere A. Mathekga V/F 53529317 Gedurende 1942	Ja	Residensieel
162	Volle naam: Identiteitsnommer: Geboortedatum: Huwelikstatus:	A. Maboya 1242284 Gedurende 1923 Gebruiklike verbintenis	Ja	Residensieel
164	Volle naam: Identiteitsnommer: Geboortedatum: Huwelikstatus:	I. Ntseki 220416 0118 085 1922-04-16 Weduwee	Ja	Residensieel
165	Volle naam: Identiteitsnommer: Geboortedatum: Huwelikstatus: Volle naam: Identiteitsnommer: Geboortedatum:	D. Mphela 1618863 Gedurende 1931 Getroud binne gemeenskap van goedere L. Mphela V/F 51817250 Gedurende 1942	Ja	Residensieel
167	Volle naam: Identiteitsnommer: Geboortedatum: Huwelikstatus: Volle naam: Identiteitsnommer: Geboortedatum:	D. Kganye 1320334 Gedurende 1927 Getroud binne gemeenskap van goedere M. Kganye 301215 0249 086 1930-12-15	Ja	Residensieel
168	Volle naam: Identiteitsnommer: Geboortedatum: Huwelikstatus: Volle naam: Identiteitsnommer: Geboortedatum:	W. Lebiya 11257385 Gedurende 1930 Getroud binne gemeenskap van goedere E. Lebiya V/F 51647846 Gedurende 1935	Ja	Residensieel
169	Volle naam: Identiteitsnommer: Geboortedatum: Huwelikstatus: Volle naam: Identiteitsnommer: Geboortedatum:	A. Mothabe 12377273 Gedurende 1935 Getroud binne gemeenskap van goedere S. Mothabe V/F 51743719 Gedurende 1937	Ja	Residensieel

Perseel	Persone aan wie huurpag beoog word toegestaan te word		Of daardie persoon die persoon is wat as okkupeerder in die aantekeninge van die Plaaslike Owerheid aangedui word	Voorgestelde grondgebruik
170	Volle naam: Identiteitsnommer: Geboortedatum: Huwelikstatus:	M. Mashabela V/F 2924898 Gedurende 1929 Weduwee	Ja	Residensieel
173	Volle naam: Identiteitsnommer: Geboortedatum: Huwelikstatus: Volle naam: Identiteitsnommer: Geboortedatum:	W. Mapaya 0772441 Gedurende 1936 Getroud binne gemeenskap van goedere M. Mapaya 2934049 Gedurende 1941	Ja	Residensieel
174	Volle naam: Identiteitsnommer: Geboortedatum: Huwelikstatus:	P. Magoro 223446 Gedurende 1907 Wewenaar	Ja	Residensieel
175	Volle naam: Identiteitsnommer: Geboortedatum: Huwelikstatus: Volle naam: Identiteitsnommer: Geboortedatum:	A. Boshomane 165015 Gedurende 1933 Getroud binne gemeenskap van goedere V. Boshomane V/F 2937245 Gedurende 1939	Ja	Residensieel
177	Volle naam: Identiteitsnommer: Geboortedatum: Huwelikstatus:	M. Botshomane 179368 Gedurende 1935 Gebruiklike verbintenis	Ja	Residensieel
178	Volle naam: Identiteitsnommer: Geboortedatum: Huwelikstatus:	J. Mohlala 5591116 1956-02-24 Ongetroud	Ja	Residensieel
180	Volle naam: Identiteitsnommer: Geboortedatum: Huwelikstatus: Volle naam: Identiteitsnommer: Geboortedatum:	L. Khalala 2641735 Gedurende 1938 Getroud binne gemeenskap van goedere L. Khalala V/F 4903229 Gedurende 1945	Ja	Residensieel
181	Volle naam: Identiteitsnommer: Geboortedatum: Huwelikstatus: Volle naam: Identiteitsnommer: Geboortedatum:	J. Mahlangu 61539 Gedurende 1919 Getroud binne gemeenskap van goedere M. Mahlangu V/F 2292990 Gedurende 1920	Ja	Residensieel
182	Volle naam: Identiteitsnommer: Geboortedatum: Huwelikstatus:	M. I. Sebothoma 271102 0131 082 1927-11-02 Geskei	Ja	Residensieel
183	Volle naam: Identiteitsnommer: Geboortedatum: Huwelikstatus:	C. Mabuya 166304 Gedurende 1933 Wewenaar	Ja	Residensieel
185	Volle naam: Identiteitsnommer: Huwelikstatus: Volle naam: Identiteitsnommer: Geboortedatum:	P. Matle 134431 Getroud binne gemeenskap van goedere E. Matle V/F 1709800 Gedurende 1932	Ja	Residensieel

Perseel	Persone aan wie huurpag beoog word toegestaan te word		Of daardie persoon die persoon is wat as okkupeerder in die aantekeninge van die Plaaslike Owerheid aangedui word	Voorgestelde grondgebruik
186	Volle naam:	L. Tsotetsi	Ja	Residensieel
	Identiteitsnommer:	3127171		
	Geboortedatum:	Gedurende 1941		
	Huwelikstatus:	Getroud binne gemeenskap van goedere		
	Volle naam:	E. Tsotetsi		
	Identiteitsnommer:	V/F 3723521		
	Geboortedatum:	1948-12-27		
188	Volle naam:	A. Mahohoma	Ja	Residensieel
	Identiteitsnommer:	290503 5154 085		
	Geboortedatum:	1929-05-03		
	Huwelikstatus:	Gebruiklike verbintenis		
189	Volle naam:	E. Mojela	Ja	Residensieel
	Identiteitsnommer:	235344		
	Geboortedatum:	Gedurende 1931		
	Huwelikstatus:	Getroud binne gemeenskap van goedere		
	Volle naam:	F. Mojela		
	Identiteitsnommer:	V/F 3437214		
	Geboortedatum:	Gedurende 1931		
190	Volle naam:	J. Pitjeng	Ja	Residensieel
	Identiteitsnommer:	615503		
	Geboortedatum:	Gedurende 1923		
	Huwelikstatus:	Getroud binne gemeenskap van goedere		
	Volle naam:	E. Pitjeng		
	Identiteitsnommer:	V/F 2830167		
	Geboortedatum:	Gedurende 1938		
191	Volle naam:	J. Moagi	Ja	Residensieel
	Identiteitsnommer:	4907293		
	Geboortedatum:	Gedurende 1950		
	Huwelikstatus:	Getroud binne gemeenskap van goedere		
	Volle naam:	P. Moagi		
	Identiteitsnommer:	V/F 4971251		
	Geboortedatum:	Gedurende 1954		
192	Volle naam:	F. Mabula	Ja	Residensieel
	Identiteitsnommer:	2595733		
	Geboortedatum:	Gedurende 1931		
	Huwelikstatus:	Getroud binne gemeenskap van goedere		
	Volle naam:	S. Mabula		
	Identiteitsnommer:	1220600		
	Geboortedatum:	Gedurende 1935		
194	Volle naam:	S. Sasa	Ja	Residensieel
	Identiteitsnommer:	489090		
	Geboortedatum:	Gedurende 1925		
	Huwelikstatus:	Gebruiklike verbintenis		
196	Volle naam:	A. Seroale	Ja	Residensieel
	Identiteitsnommer:	78409		
	Geboortedatum:	Gedurende 1923		
	Huwelikstatus:	Getroud binne gemeenskap van goedere		
	Volle naam:	T. Seroale		
	Identiteitsnommer:	2955073		
	Geboortedatum:	Gedurende 1930		

NOTICE 2400 OF 1992

SCHEDULE F

[Regulation 6 (2) (b)]

CONVERSION OF CERTAIN RIGHTS TO LEASEHOLD ACT, 1988

DETERMINATION OF PERSONS WHOM THE DIRECTOR-GENERAL: TRANSVAAL PROVINCIAL ADMINISTRATION INTENDS TO DECLARE TO HAVE BEEN GRANTED A RIGHT OF LEASEHOLD IN RESPECT OF SITES IN TERMS OF THE CONVERSION OF CERTAIN RIGHTS TO LEASEHOLD ACT, 1988 (ACT No. 81 OF 1988)

In terms of section 2 (5) of the Conversion of Certain Rights to Leasehold Act, 1988 (Act No. 81 of 1988), and of regulation 6 of the regulations made under section 9 of that Act, I, the Director-General: Transvaal Provincial Administration, hereby gives notice that—

(a) the person mentioned in the Schedule has been determined as the person who I intends to declare to have been granted a right of 99-year leasehold under section 52 (1) of the Black Communities Development Act, 1984 (Act No. 4 of 1984), in respect of the site described opposite his name;

(b) the Schedule indicates—

(i) whether or not the person so determined is the person appearing occupier of that site; and

(ii) the proposed land use condition to be imposed in respect of that site;

(c) that any person who considers himself aggrieved by a determination in this office may lodge his written appeal in the form of Schedule G on or before 4 December 1992—

(i) by posting it to the following address:

Director-General:
Transvaal Provincial Administration
P.O. Box 57
GERMISTON
1400; or

(ii) By handing it in at:

40 Catlin Street
GERMISTON

(d) the determination is subject to an appeal to the Administrator.

KENNISGEWING 2400 VAN 1992

BYLAE F

[Regulasie 6 (2) (b)]

WET OP DIE OMSETTING VAN SEKERE REGTE IN HUURPAG, 1988 (WET No. 81 VAN 1988)

BEPALINGS VAN PERSONE WAT DIE DIREKTEUR-GENERAAL: TRANSVAALSE PROVINSIALE ADMINISTRASIE VOORNEMENS IS TE VERKLAAR 'N REG VAN HUURPAG VERLEEN TE GEWEES HET TEN OPSIGTE VAN PERSELE INGEVOLGE DIE WET OP DIE OMSETTING VAN SEKERE REGTE IN HUURPAG, 1988 (WET No. 81 VAN 1988)

Ingevolge artikel 2 (5) van die Wet op die Omsetting van Sekere Regte in Huurpag, 1988 (Wet No. 81 van 1988), en regulasie 6 van die regulasies uitgevaardig kragtens artikel 9 van daardie Wet, gee ek, die Direkteur-generaal: Transvaalse Provinsiale Administrasie hierby kennis dat—

(a) die persoon in die Bylae vermeld, bepaal is die persoon te wees wat ek voornemens is te verklaar aan wie 'n 99 jaar-huurpag ingevolge artikel 52 (1) van die Wet op die Ontwikkeling van Swart Gemeenskappe, 1984 (Wet No. 4 van 1984), verleen te gewees het met betrekking tot elke perseel omskryf naas elkeen se naam;

(b) die Bylae aandui—

(i) of die persoon aldus bepaal die persoon is wat aangedui word in die aantekeninge van die betrokke plaaslike owerheid die okkupeerder van genoemde perseel, al dan nie; en

(ii) die voorgestelde grondgebruikvoorwaardes opgelê te word ten opsigte van genoemde perseel;

(c) dat 'n persoon wat hom gegrief voel deur 'n bepaling in hierdie kennisgewing sy skriftelike appèl in die vorm van Bylae G op of voor 4 Desember 1992 kan indien—

(i) deur dit na volgende adres te pos:

Direkteur-generaal:
Transvaalse Provinsiale Administrasie
Posbus 57
GERMISTON
1400; of

(ii) deur dit in te handig by:

Catlinstraat 40
GERMISTON

(d) die bepaling onderworpe is aan appèl na die Administrateur.

SCHEDULE

CITY COUNCIL OF TEMBISA

MOKULONG

Site	Person to whom leasehold is intended to be granted		Whether that person is the person appearing to be the occupier according to Local Authority records	Proposed land use
34	Full name: Identity Number: Date of birth: Marital status: Full name: Identity Number: Date of birth:	G. Nengwenani 241667 During 1930 Married in community of property A. Nengwanani 1690595 During 1938	Yes	Residential

Site	Person to whom leasehold is intended to be granted		Whether that person is the person appearing to be the occupier according to Local Authority records	Proposed land use
35	Full name: Identity Number: Date of birth: Marital status:	J. Sabudi 1896217 During 1936 Widower	Yes	Residential
36	Full name: Identity Number: Date of birth: Marital status:	W. Roba 77183 During 1925 Married in community of property	Yes	Residential
	Full name: Identity Number: Date of birth:	J. Roba V/F 910955 During 1935		
40	Full name: Identity Number: Date of birth: Marital status:	G. V. Qwabe 411010 0209 082 1941-10-10 Widow	Yes	Residential
42	Full name: Identity Number: Date of birth: Marital status:	A. Mbombi V/F 2297859 During 1942 Widow	Yes	Residential
43	Full name: Identity Number: Date of birth: Marital status:	J. Mohlongo 88251 During 1926 Married in community of property	Yes	Residential
	Full name: Identity Number: Date of birth:	S. Mhlongo 1713907 During 1930		
44	Full name: Identity Number: Date of birth: Marital status:	J. Malema V/F 1709549 During 1925 Widow	Yes	Residential
45	Full name: Identity Number: Date of birth: Marital status:	E. Ndabandaba 1705757 During 1927 Widow	Yes	Residential
46	Full name: Identity Number: Date of birth: Marital status:	L. Ndhlovu 1095745 During 1935 Married in community of property	Yes	Residential
	Full name: Identity Number: Date of birth:	H. Ndhlovu V/F 3226845 During 1941		
48	Full name: Identity Number: Date of birth: Marital status:	G. Nyathi 446683 During 1924 Married in community of property	Yes	Residential
	Full name: Identity Number: Date of birth:	O. Nyathi 1689990 During 1936		
50	Full name: Identity Number: Date of birth: Marital status:	R. C. Sibiya 1816687 During 1928 Widow	Yes	Residential
51	Full name: Identity Number: Date of birth: Marital status:	S. Makhubela 091807 During 1914 Married in community of property	Yes	Residential
	Full name: Identity Number: Date of birth:	N. Makhubela 920464 During 1935		

Site	Person to whom leasehold is intended to be granted		Whether that person is the person appearing to be the occupier according to Local Authority records	Proposed land use
52	Full name: Identity Number: Date of birth: Marital status:	M. Sekhephadzela V/F 1690710 During 1931 Widow	Yes	Residential
53	Full name: Identity Number: Date of birth: Marital status:	A. Lebisi 113075605 During 1933 Married in community of property	Yes	Residential
	Full name: Identity Number: Date of birth:	G. Lebisi 3577386 During 1944		
54	Full name: Identity Number: Date of birth: Marital status: Full name: Identity Number:	S. Ramonenyiwa 834558 During 1936 Married in community of property L. Ramonenyiwa V/F 1747864	Yes	Residential
	Date of birth:	During 1939		
55	Full name: Identity Number: Date of birth: Marital status:	T. Khoza 2826002 During 1927 Customary union	Yes	Residential
	Full name: Identity Number: Date of birth:	L. Khoza V/F 1817265 During 1933 Sworn Declaration 1963-08-23		
56	Full name: Identity Number: Date of birth: Marital status:	J. Mathebula 994705 During 1914 Married in community of property	Yes	Residential
	Full name: Identity Number: Date of birth:	M. Mathebula V/F 1378099 During 1930		
57	Full name: Identity Number: Date of birth: Marital status:	J. Baloyi 5155764 During 1954 Unmarried	Yes	Residential
58	Full name: Identity Number: Date of birth: Marital status:	C. M. Jele 2503615 During 1935 Unmarried	Yes	Residential
59	Full name: Identity Number: Date of birth: Marital status:	W. Monyai 727796 During 1931 Married in community of property	Yes	Residential
	Full name: Identity Number: Date of birth:	B. Monyai 727796 During 1931		
60	Full name: Identity Number: Date of birth: Marital status:	M. Maswangaye 310408 0106 088 1931-04-08 Widow	Yes	Residential

Site	Person to whom leasehold is intended to be granted		Whether that person is the person appearing to be the occupier according to Local Authority records	Proposed land use
61	Full name:	A. Nkomo	Yes	Residential
	Identity Number:	141594145		
	Date of birth:	During 1947		
	Marital status:	Married in community of property		
	Full name:	T. Nkomo		
	Identity Number:	V/F 54263160		
	Date of birth:	During 1950		
62	Full name:	B. Sithole	Yes	Residential
	Identity Number:	V/F 51742385		
	Date of birth:	During 1918		
	Marital status:	Widow		
66	Full name:	G. Mdhluli	Yes	Residential
	Identity Number:	6641043		
	Date of birth:	During 1960		
	Marital status:	Unmarried		
67	Full name:	J. Mainganya	Yes	Residential
	Identity Number:	3959410		
	Date of birth:	During 1943		
	Marital status:	Customary union		
68	Full name:	M. Bombe	Yes	Residential
	Identity Number:	3204596		
	Date of birth:	1920-02-13		
	Marital status:	Widow		
69	Full name:	R. Mhlongo	Yes	Residential
	Identity Number:	490524		
	Date of birth:	During 1937		
	Marital status:	Married in community of property		
	Full name:	D. Mhlongo		
	Identity Number:	3084892		
	Date of birth:	During 1943		
70	Full name:	S. Siwata	Yes	Residential
	Identity Number:	1125911		
	Date of birth:	During 1935		
	Marital status:	Widow		
71	Full name:	L. Khoza	Yes	Residential
	Identity Number:	V/F 3268090		
	Date of birth:	During 1918		
	Marital status:	Widow		
72	Full name:	B. Mhlongo	Yes	Residential
	Identity Number:	1443514		
	Date of birth:	During 1927		
	Marital status:	Married in community of property		
	Full name:	E. Mhlongo		
	Identity Number:	V/F 51689250		
	Date of birth:	During 1934		
73	Full name:	M. Vilakazi	Yes	Residential
	Identity Number:	V/F 51517041		
	Date of birth:	1929-03-03		
	Marital status:	Widow		
74	Full name:	A. Kuna	Yes	Residential
	Identity Number:	1409804		
	Date of birth:	During 1920		
	Marital status:	Married in community of property		
	Full name:	M. Kuna		
	Identity Number:	V/F 51647793		
	Date of birth:	During 1928		

Site	Person to whom leasehold is intended to be granted		Whether that person is the person appearing to be the occupier according to Local Authority records	Proposed land use
75	Full name:	G. Nghalalume	Yes	Residential
	Identity Number:	1543508		
	Date of birth:	during 1932		
	Marital status:	Married in community of property		
	Full name:	A. Nghalalume		
	Identity Number:	V/F 53226462		
	Date of birth:	During 1940		
76	Full name:	N. Maswanganye	Yes	Residential
	Identity Number:	100883321		
	Date of birth:	During 1931		
	Marital status:	Married in community of property		
	Full name:	E. Maswanganye		
	Identity Number:	1107023		
	Date of birth:	During 1938		
79	Full name:	S. Nyabane	Yes	Residential
	Identity Number:	133871821		
	Date of birth:	During 1942		
	Marital status:	Married in community of property		
	Full name:	A. Nyabane		
	Identity Number:	1709912		
	Date of birth:	During 1941		
80	Full name:	J. Mthembu	Yes	Residential
	Identity Number:	228937		
	Date of birth:	During 1918		
	Marital status:	Widower		
81	Full name:	S. Mabaso	Yes	Residential
	Identity Number:	142452		
	Date of birth:	During 1923		
	Marital status:	Married in community of property		
	Full name:	M. Mabaso		
	Identity Number:	V/F 51649114		
	Date of birth:	During 1918		
84	Full name:	A. Mbalati	Yes	Residential
	Identity Number:	V/F 5862916		
	Date of birth:	During 1944		
	Marital status:	Widow		
85	Full name:	C. Lebese	Yes	Residential
	Identity Number:	1311090		
	Date of birth:	During 1929		
	Marital status:	Married in community of property		
	Full name:	E. Lebese		
	Identity Number:	V/F 53168103		
	Date of birth:	During 1941		
91	Full name:	J. Vukela	Yes	Residential
	Identity Number:	14485924		
	Date of birth:	During 1947		
	Marital status:	Married in community of property		
	Full name:	J. Vukela		
	Identity Number:	3634046		
	Date of birth:	During 1950		
92	Full name:	E. Manganyi	Yes	Residential
	Identity Number:	V/F 2142051		
	Date of birth:	During 1906		
	Marital status:	Widow		

Site	Person to whom leasehold is intended to be granted		Whether that person is the person appearing to be the occupier according to Local Authority records	Proposed land use
93	Full name:	M. Khoza	Yes	Residential
	Identity Number:	089807		
	Date of birth:	During 1921		
	Marital status:	Married in community of property		
	Full name:	A. Khoza		
	Identity Number:	V/F 919297		
	Date of birth:	During 1924		
99	Full name:	P. Khoza	Yes	Residential
	Identity Number:	1522279		
	Date of birth:	During 1927		
	Marital status:	Married in community of property		
	Full name:	B. Khoza		
	Identity Number:	2870489		
	Date of birth:	During 1934		
100	Full name:	D. Mahlaba	Yes	Residential
	Identity Number:	489939		
	Date of birth:	During 1923		
	Marital status:	Married in community of property		
	Full name:	E. Mahlaba		
	Identity Number:	V/F 1711027		
	Date of birth:	During 1934		
101	Full name:	S. Ngomani	Yes	Residential
	Identity Number:	76604		
	Date of birth:	During 1935		
	Marital status:	Married in community of property		
	Full name:	E. Ngomani		
	Identity Number:	V/F 3205019		
	Date of birth:	During 1945		
102	Full name:	F. Sambane	Yes	Residential
	Identity Number:	2790131		
	Date of birth:	During 1926		
	Marital status:	Widower		
222	Full name:	D. T. Maneli	Yes	Residential
	Identity Number:	420608 5492 089		
	Date of birth:	1942-06-08		
	Marital status:	Married in community of property		
	Full name:	N. B. Maneli		
	Identity Number:	550328 0676 089		
	Date of birth:	1955-03-28		
289	Full name:	J. Mkhari	Yes	Residential
	Identity Number:	1417523		
	Date of birth:	During 1944		
	Marital status:	Married in community of property		
	Full name:	S. Mkhari		
	Identity Number:	3989697		
	Date of birth:	During 1951		
672	Full name:	C. Khoza	Yes	Residential
	Identity Number:	3428842		
	Date of birth:	During 1944		
	Marital status:	Widow		

Site	Person to whom leasehold is intended to be granted		Whether that person is the person appearing to be the occupier according to Local Authority records	Proposed land use
673	Full name:	S. A. Chauke	Yes	Residential
	Identity Number:	310328 5114 087		
	Date of birth:	1931-03-28		
	Marital status:	Married in community of property		
	Full name:	D. Chauke		
	Identity Number:	V/F 4056541		
	Date of birth:	1948-11-24		
674	Full name:	J. Baloyi	Yes	Residential
	Identity Number:	3823072		
	Date of birth:	During 1942		
	Marital status:	Married in community of property		
	Full name:	R. Baloyi		
	Identity Number:	V/F 1748851		
	Date of birth:	During 1943		
675	Full name:	J. Sithole	Yes	Residential
	Identity Number:	4580890		
	Date of birth:	During 1940		
	Marital status:	Married in community of property		
	Full name:	M. Sithole		
	Identity Number:	V/F 5134408		
	Date of birth:	During 1951		
676	Full name:	D. P. Leswodisa	Yes	Residential
	Identity Number:	3542902		
	Date of birth:	1936-02-20		
	Marital status:	Married in community of property		
	Full name:	B. Leswodisa		
	Identity Number:	V/F 1656741		
	Date of birth:	During 1940		
677	Full name:	B. M. Tshabalala	Yes	Residential
	Identity Number:	3908846		
	Date of birth:	During 1923		
	Marital status:	Widow		
678	Full name:	M. W. Zwane	Yes	Residential
	Identity Number:	0044333		
	Date of birth:	During 1935		
	Marital status:	Married in community of property		
	Full name:	L. Zwane		
	Identity Number:	0839087		
	Date of birth:	During 1940		
682	Full name:	E. Tibane	Yes	Residential
	Identity Number:	10112896		
	Date of birth:	During 1913		
	Marital status:	Widower		
683	Full name:	J. Chauke	Yes	Residential
	Identity Number:	11166817		
	Date of birth:	During 1933		
	Marital status:	Married in community of property		
	Full name:	J. Chauke		
	Identity Number:	V/F 53727244		
	Date of birth:	During 1943		

Site	Person to whom leasehold is intended to be granted		Whether that person is the person appearing to be the occupier according to Local Authority records	Proposed land use
684	Full name: Identity Number: Date of birth: Marital status: Full name: Identity Number: Date of birth:	A. Ndlovu 15261065 During 1950 Married in community of property S. Ndlovu V/F 55274977 During 1954	Yes	Residential
686	Full name: Identity Number: Date of birth: Marital status: Full name: Identity Number: Date of birth:	S. Khoza 14914106 During 1953 Married in community of property S. Khoza V/F 54814910 During 1953	Yes	Residential
687	Full name: Identity Number: Date of birth: Marital status: Full name: Identity Number: Date of birth:	P. Shabangu 15738991 During 1955 Married in community of property R. Shabangu 570911 0297 083 1957-09-11	Yes	Residential
688	Full name: Identity Number: Date of birth: Marital status: Full name: Identity Number: Date of birth:	S. Pisane 15137919 1950-02-02 Married in community of property M. Pisane V/F 55045981 During 1953	Yes	Residential
708	Full name: Identity Number: Date of birth: Marital status:	C. Selaluke 3812915 During 1952 Widow	Yes	Residential

BYLAE

STADSRAAD VAN TEMBISA

MAKULONG

Perseel	Persone aan wie huurpag beoog word toegestaan te word		Of daardie persoon die persoon is wat as okkupeerder in die aantekeninge van die Plaaslike Owerheid aangedui word	Voorgestelde grondgebruik
34	Volle naam: Identiteitsnommer: Geboortedatum: Huwelikstatus: Volle naam: Identiteitsnommer: Geboortedatum:	G. Nengwenani 241667 Gedurende 1930 Getroud binne gemeenskap van goedere A. Nengwanani 1690595 Gedurende 1938	Ja	Residensieel

Perseel	Persone aan wie huurpag beoog word toegestaan te word		Of daardie persoon die persoon is wat as okkupeerder in die aantekeninge van die Plaaslike Owerheid aangedui word	Voorgestelde grondgebruik
35	Volle naam: Identiteitsnommer: Geboortedatum: Huwelikstatus:	J. Sabudi 1896217 Gedurende 1936 Wewenaar	Ja	Residensieel
36	Volle naam: Identiteitsnommer: Geboortedatum: Huwelikstatus:	W. Roba 77183 Gedurende 1925 Getroud binne gemeenskap van goedere	Ja	Residensieel
	Volle naam: Identiteitsnommer: Geboortedatum:	J. Roba V/F 910955 Gedurende 1935		
40	Volle naam: Identiteitsnommer: Geboortedatum: Huwelikstatus:	G. V. Qwabe 411010 0209 082 1941-10-10 Weduwee	Ja	Residensieel
42	Volle naam: Identiteitsnommer: Geboortedatum: Huwelikstatus:	A. Mbombi V/F 2297859 Gedurende 1942 Weduwee	Ja	Residensieel
43	Volle naam: Identiteitsnommer: Geboortedatum: Huwelikstatus:	J. Mohlongo 88251 Gedurende 1926 Getroud binne gemeenskap van goedere	Ja	Residensieel
	Volle naam: Identiteitsnommer: Geboortedatum:	S. Mhlongo 1713907 Gedurende 1930		
44	Volle naam: Identiteitsnommer: Geboortedatum: Huwelikstatus:	J. Malema V/F 1709549 Gedurende 1925 Weduwee	Ja	Residensieel
45	Volle naam: Identiteitsnommer: Geboortedatum: Huwelikstatus:	E. Ndabandaba 1705757 Gedurende 1927 Weduwee	Ja	Residensieel
46	Volle naam: Identiteitsnommer: Geboortedatum: Huwelikstatus:	L. Ndhlovu 1095745 Gedurende 1935 Getroud binne gemeenskap van goedere	Ja	Residensieel
	Volle naam: Identiteitsnommer: Geboortedatum:	H. Ndhlovu V/F 3226845 Gedurende 1941		
48	Volle naam: Identiteitsnommer: Geboortedatum: Huwelikstatus:	G. Nyathi 446683 Gedurende 1924 Getroud binne gemeenskap van goedere	Ja	Residensieel
	Volle naam: Identiteitsnommer: Geboortedatum:	O. Nyathi 1689990 Gedurende 1936		
50	Volle naam: Identiteitsnommer: Geboortedatum: Huwelikstatus:	R. C. Sibiya 1816687 Gedurende 1928 Weduwee	Ja	Residensieel

Perseel	Persone aan wie huurpag beoog word toegestaan te word		Of daardie persoon die persoon is wat as okkupeerder in die aantekeninge van die Plaaslike Owerheid aangedui word	Voorgestelde grondgebruik
51	Volle naam:	S. Makhubela	Ja	Residensieel
	Identiteitsnommer:	091807		
	Geboortedatum:	Gedurende 1914		
	Huwelikstatus:	Getroud binne gemeenskap van goedere		
	Volle naam:	N. Makhubela		
	Identiteitsnommer:	920464		
	Geboortedatum:	Gedurende 1935		
52	Volle naam:	M. Sekhephadzela	Ja	Residensieel
	Identiteitsnommer:	V/F 1690710		
	Geboortedatum:	Gedurende 1931		
	Huwelikstatus:	Weduwee		
53	Volle naam:	A. Lebisi	Ja	Residensieel
	Identiteitsnommer:	113075605		
	Geboortedatum:	Gedurende 1933		
	Huwelikstatus:	Getroud binne gemeenskap van goedere		
	Volle naam:	G. Lebisi		
	Identiteitsnommer:	3577386		
	Geboortedatum:	Gedurende 1944		
54	Volle naam:	S. Ramonenyiwa	Ja	Residensieel
	Identiteitsnommer:	834558		
	Geboortedatum:	Gedurende 1936		
	Huwelikstatus:	Getroud binne gemeenskap van goedere		
	Volle naam:	L. Ramonenyiwa		
	Identiteitsnommer:	V/F 1747864		
	Geboortedatum:	Gedurende 1939		
55	Volle naam:	T. Khoza	Ja	Residensieel
	Identiteitsnommer:	2826002		
	Geboortedatum:	Gedurende 1927		
	Huwelikstatus:	Gebruiklike verbintenis		
	Volle naam:	L. Khoza		
	Identiteitsnommer:	V/F 1817265		
	Geboortedatum:	Gedurende 1933		
	Huwelikstatus:	Beëdigde verklaring 1963-08-23		
56	Volle naam:	J. Mathebula	Ja	Residensieel
	Identiteitsnommer:	994705		
	Geboortedatum:	Gedurende 1914		
	Huwelikstatus:	Getroud binne gemeenskap van goedere		
	Volle naam:	M. Mathebula		
	Identiteitsnommer:	V/F 1378099		
	Geboortedatum:	Gedurende 1930		
57	Volle naam:	J. Baloyi	Ja	Residensieel
	Identiteitsnommer:	5155764		
	Geboortedatum:	Gedurende 1954		
	Huwelikstatus:	Ongetroud		
58	Volle naam:	C. M. Jele	Ja	Residensieel
	Identiteitsnommer:	2503615		
	Geboortedatum:	Gedurende 1935		
	Huwelikstatus:	Ongetroud		
59	Volle naam:	W. Monyai	Ja	Residensieel
	Identiteitsnommer:	727796		
	Geboortedatum:	Gedurende 1931		
	Huwelikstatus:	Getroud binne gemeenskap van goedere		
	Volle naam:	B. Monyai		
	Identiteitsnommer:	727796		
	Geboortedatum:	Gedurende 1931		

Perseel	Persone aan wie huurpag beoog word toegestaan te word		Of daardie persoon die persoon is wat as okkupeerder in die aantekeninge van die Plaaslike Owerheid aangedui word	Voorgestelde grondgebruik
60	Volle naam: Identiteitsnommer: Geboortedatum: Huwelikstatus:	M. Maswangaye 310408 0106 088 1931-04-08 Weduwee	Ja	Residensieel
61	Volle naam: Identiteitsnommer: Geboortedatum: Huwelikstatus:	A. Nkomo 141594145 Gedurende 1947 Getroud binne gemeenskap van goedere	Ja	Residensieel
	Volle naam: Identiteitsnommer: Geboortedatum:	T. Nkomo Gedurende 1950 V/F 54263160		
62	Volle naam: Identiteitsnommer: Geboortedatum: Huwelikstatus:	B. Sithole V/F 51742385 Gedurende 1918 Weduwee	Ja	Residensieel
66	Volle naam: Identiteitsnommer: Geboortedatum: Huwelikstatus:	G. Mdhluli 6641043 Gedurende 1960 Ongetroud	Ja	Residensieel
67	Volle naam: Identiteitsnommer: Geboortedatum: Huwelikstatus:	J. Mainganya 3959410 Gedurende 1943 Gebruiklike verbintenis	Ja	Residensieel
68	Volle naam: Identiteitsnommer: Geboortedatum: Huwelikstatus:	M. Bombe 3204596 1920-02-13 Weduwee	Ja	Residensieel
69	Volle naam: Identiteitsnommer: Geboortedatum: Huwelikstatus:	R. Mhlongo 490524 Gedurende 1937 Getroud binne gemeenskap van goedere	Ja	Residensieel
	Volle naam: Identiteitsnommer: Geboortedatum:	D. Mhlongo 3084892 Gedurende 1943		
70	Volle naam: Identiteitsnommer: Geboortedatum: Huwelikstatus:	S. Siwata 1125911 Gedurende 1935 Weduwee	Ja	Residensieel
71	Volle naam: Identiteitsnommer: Geboortedatum: Huwelikstatus:	L. Khoza V/F 3268090 Gedurende 1918 Weduwee	Ja	Residensieel
72	Volle naam: Identiteitsnommer: Geboortedatum: Huwelikstatus:	B. Mhlongo 1443514 Gedurende 1927 Getroud binne gemeenskap van goedere	Ja	Residensieel
	Volle naam: Identiteitsnommer: Geboortedatum:	E. Mhlongo V/F 51689250 Gedurende 1934		
73	Volle naam: Identiteitsnommer: Geboortedatum: Huwelikstatus:	M. Vilakazi V/F 51517041 1929-03-03 Weduwee	Ja	Residensieel

Perseel	Persone aan wie huurpag beoog word toegestaan te word		Of daardie persoon die persoon is wat as okkupeerder in die aantekeninge van die Plaaslike Owerheid aangedui word	Voorgestelde grondgebruik
74	Volle naam:	A. Kuna	Ja	Residensieel
	Identiteitsnommer:	1409804		
	Geboortedatum:	Gedurende 1920		
	Huwelikstatus:	Getroud binne gemeenskap van goedere		
	Volle naam:	M. Kuna		
	Identiteitsnommer:	V/F 51647793		
	Geboortedatum:	Gedurende 1928		
75	Volle naam:	G. Nghalalume	Ja	Residensieel
	Identiteitsnommer:	1543588		
	Geboortedatum:	Gedurende 1932		
	Huwelikstatus:	Getroud binne gemeenskap van goedere		
	Volle naam:	A. Nghalalume		
	Identiteitsnommer:	V/F 53226462		
	Geboortedatum:	Gedurende 1940		
76	Volle naam:	N. Maswanganye	Ja	Residensieel
	Identiteitsnommer:	100883321		
	Geboortedatum:	Gedurende 1931		
	Huwelikstatus:	Getroud binne gemeenskap van goedere		
	Volle naam:	E. Maswanganye		
	Identiteitsnommer:	1107023		
	Geboortedatum:	Gedurende 1938		
79	Volle naam:	S. Nyabane	Ja	Residensieel
	Identiteitsnommer:	133871821		
	Geboortedatum:	Gedurende 1942		
	Huwelikstatus:	Getroud binne gemeenskap van goedere		
	Volle naam:	A. Nyabane		
	Identiteitsnommer:	1709912		
	Geboortedatum:	Gedurende 1941		
80	Volle naam:	J. Mthembu	Ja	Residensieel
	Identiteitsnommer:	228937		
	Geboortedatum:	Gedurende 1918		
	Huwelikstatus:	Wewenaar		
81	Volle naam:	S. Mabaso	Ja	Residensieel
	Identiteitsnommer:	142452		
	Geboortedatum:	Gedurende 1923		
	Huwelikstatus:	Getroud binne gemeenskap van goedere		
	Volle naam:	M. Mabaso		
	Identiteitsnommer:	V/F 51649114		
	Geboortedatum:	Gedurende 1918		
84	Volle naam:	A. Mbalati	Ja	Residensieel
	Identiteitsnommer:	V/F 5862916		
	Geboortedatum:	Gedurende 1944		
	Huwelikstatus:	Weduwee		
85	Volle naam:	C. Lebese	Ja	Residensieel
	Identiteitsnommer:	1311090		
	Geboortedatum:	Gedurende 1929		
	Huwelikstatus:	Getroud binne gemeenskap van goedere		
	Volle naam:	E. Lebese		
	Identiteitsnommer:	V/F 53168103		
	Geboortedatum:	Gedurende 1941		

Perseel	Persone aan wie huurpag beoog word toegestaan te word		Of daardie persoon die persoon is wat as okkupeerder in die aantekeninge van die Plaaslike Owerheid aangedui word	Voorgestelde grondgebruik
91	Volle naam: Identiteitsnommer: Geboortedatum: Huwelikstatus: Volle naam: Identiteitsnommer: Geboortedatum:	J. Vukela 14485924 Gedurende 1947 Getroud binne gemeenskap van goedere J. Vukela 3634046 Gedurende 1950	Ja	Residensieel
92	Volle naam: Identiteitsnommer: Geboortedatum: Huwelikstatus:	E. Manganyi V/F 2142051 Gedurende 1906 Weduwee	Ja	Residensieel
93	Volle naam: Identiteitsnommer: Geboortedatum: Huwelikstatus: Volle naam: Identiteitsnommer: Geboortedatum:	M. Khoza 089807 Gedurende 1921 Getroud binne gemeenskap van goedere A. Khoza V/F 919297 Gedurende 1924	Ja	Residensieel
99	Volle naam: Identiteitsnommer: Geboortedatum: Huwelikstatus: Volle naam: Identiteitsnommer: Geboortedatum:	P. Khoza 1522279 Gedurende 1927 Getroud binne gemeenskap van goedere B. Khoza 2870489 Gedurende 1934	Ja	Residensieel
100	Volle naam: Identiteitsnommer: Geboortedatum: Huwelikstatus: Volle naam: Identiteitsnommer: Geboortedatum:	D. Mahlaba 489939 Gedurende 1923 Getroud binne gemeenskap van goedere E. Mahlaba V/F 1711027 Gedurende 1934	Ja	Residensieel
101	Volle naam: Identiteitsnommer: Geboortedatum: Huwelikstatus: Volle naam: Identiteitsnommer: Geboortedatum:	S. Ngomani 76604 Gedurende 1935 Getroud binne gemeenskap van goedere E. Ngomani V/F 3205019 Gedurende 1945	Ja	Residensieel
102	Volle naam: Identiteitsnommer: Geboortedatum: Huwelikstatus:	F. Sambane 2790131 Gedurende 1926 Wewenaar	Ja	Residensieel
222	Volle naam: Identiteitsnommer: Geboortedatum: Huwelikstatus: Volle naam: Identiteitsnommer: Geboortedatum:	D. T. Maneli 420608 5492 089 1942-06-08 Getroud binne gemeenskap van goedere N. B. Maneli 550328 0676 089 1955-03-28	Ja	Residensieel
289	Volle naam: Identiteitsnommer: Geboortedatum: Huwelikstatus: Volle naam: Identiteitsnommer: Geboortedatum:	J. Mkhari 1417523 Gedurende 1944 Getroud binne gemeenskap van goedere S. Mkhari 3989697 Gedurende 1951	Ja	Residensieel

Perseel	Persone aan wie huurpag beoog word toegestaan te word		Of daardie persoon die persoon is wat as okkupeerder in die aantekeninge van die Plaaslike Owerheid aangedui word	Voorgestelde grondgebruik
672	Volle naam: Identiteitsnommer: Geboortedatum: Huwelikstatus:	C. Khoza 3428842 Gedurende 1944 Weduwee	Ja	Residensieel
673	Volle naam: Identiteitsnommer: Geboortedatum: Huwelikstatus: Volle naam: Identiteitsnommer: Geboortedatum:	S. A. Chauke 310328 5114 087 1931-03-28 Getroud binne gemeenskap van goedere D. Chauke V/F 4056541 1948-11-24	Ja	Residensieel
674	Volle naam: Identiteitsnommer: Geboortedatum: Huwelikstatus: Volle naam: Identiteitsnommer: Geboortedatum:	J. Baloyi 3823072 Gedurende 1942 Getroud binne gemeenskap van goedere R. Baloyi V/F 1748851 Gedurende 1943	Ja	Residensieel
675	Volle naam: Identiteitsnommer: Geboortedatum: Huwelikstatus: Volle naam: Identiteitsnommer: Geboortedatum:	J. Sithole 4580890 Gedurende 1940 Getroud binne gemeenskap van goedere M. Sithole V/F 5134408 Gedurende 1951	Ja	Residensieel
676	Volle naam: Identiteitsnommer: Geboortedatum: Huwelikstatus: Volle naam: Identiteitsnommer: Geboortedatum:	D. P. Leswodisa 3542902 1936-02-20 Getroud binne gemeenskap van goedere B. Leswodisa V/F 1656741 Gedurende 1940	Ja	Residensieel
677	Volle naam: Identiteitsnommer: Geboortedatum: Huwelikstatus:	B. M. Tshabalala 3908846 Gedurende 1923 Weduwee	Ja	Residensieel
678	Volle naam: Identiteitsnommer: Geboortedatum: Huwelikstatus: Volle naam: Identiteitsnommer: Geboortedatum:	M. W. Zwane 0044333 Gedurende 1935 Getroud binne gemeenskap van goedere L. Zwane 0839087 Gedurende 1940	Ja	Residensieel
682	Volle naam: Identiteitsnommer: Geboortedatum: Huwelikstatus:	E. Tibane 10112896 Gedurende 1913 Wewenaar	Ja	Residensieel
683	Volle naam: Identiteitsnommer: Geboortedatum: Huwelikstatus: Volle naam: Identiteitsnommer: Geboortedatum:	J. Chauke 11166817 Gedurende 1933 Getroud binne gemeenskap van goedere J. Chauke V/F 53727244 Gedurende 1943	Ja	Residensieel

Perseel	Persone aan wie huurpag beoog word toegestaan te word		Of daardie persoon die persoon is wat as okkupeerder in die aantekeninge van die Plaaslike Owerheid aangedui word	Voorgestelde grondgebruik
684	Volle naam: Identiteitsnommer: Geboortedatum: Huwelikstatus: Volle naam: Identiteitsnommer: Geboortedatum:	A. Ndlovu 15261065 Gedurende 1950 Getroud binne gemeenskap van goedere S. Ndlovu V/F 55274977 Gedurende 1954	Ja	Residensieel
686	Volle naam: Identiteitsnommer: Geboortedatum: Huwelikstatus: Volle naam: Identiteitsnommer: Geboortedatum:	S. Khoza 14914106 Gedurende 1953 Getroud binne gemeenskap van goedere S. Khoza V/F 54814910 Gedurende 1953	Ja	Residensieel
687	Volle naam: Identiteitsnommer: Geboortedatum: Huwelikstatus: Volle naam: Identiteitsnommer: Geboortedatum:	P. Shabangu 15738991 Gedurende 1955 Getroud binne gemeenskap van goedere R. Shabangu 570911 0297 083 1957-09-11	Ja	Residensieel
688	Volle naam: Identiteitsnommer: Geboortedatum: Huwelikstatus: Volle naam: Identiteitsnommer: Geboortedatum:	S. Pisane 15137919 1950-02-02 Getroud binne gemeenskap van goedere M. Pisane V/F 55045981 Gedurende 1953	Ja	Residensieel
708	Volle naam: Identiteitsnommer: Geboortedatum: Huwelikstatus:	C. Selaluke 3812915 Gedurende 1952 Weduwee	Ja	Residensieel

NOTICE 2401 OF 1992

SCHEDULE F

[Regulation 6 (2) (b)]

CONVERSION OF CERTAIN RIGHTS TO LEASEHOLD ACT, 1988 (ACT No. 81 OF 1988)

DETERMINATION OF PERSONS WHOM THE DIRECTOR-GENERAL: TRANSVAAL PROVINCIAL ADMINISTRATION INTENDS TO DECLARE TO HAVE BEEN GRANTED A RIGHT OF LEASEHOLD IN GRANTED A RIGHT OF LEASEHOLD IN RESPECT OF SITES IN TERMS OF THE CONVERSION OF CERTAIN RIGHTS TO LEASEHOLD ACT, 1988 (ACT No. 81 OF 1988)

In terms of section 2 (5) of the Conversion of Certain Rights to Leasehold Act, 1988 (Act No. 81 of 1988), and of regulation 6 of the regulations made under section 9 of that Act, I, the Director-General: Transvaal Provincial Administration, hereby gives notice that—

(a) the person mentioned in the Schedule has been determined as the person whom I intends to declare to have been granted a right of 99-year

KENNISGEWING 2401 VAN 1992

BYLAE F

[Regulasie 6 (2) (b)]

WET OP DIE OMSETTING VAN SEKERE REGTE IN HUURPAG, 1988 (WET No. 81 VAN 1988)

BEPALINGS VAN PERSONE WAT DIE DIREKTEUR-GENERAAL: TRANSVAALSE PROVINSIALE ADMINISTRASIE VOORNEMENS IS TE VERKLAAR 'N TRASIE VOORNEMENS IS TE VERKLAAR 'N REG VAN HUURPAG VERLEEN TE GEWEES HET TEN OPSIGTE VAN PERSELE INGEVOLGE DIE WET OP DIE OMSETTING VAN SEKERE REGTE IN HUURPAG, 1988 (WET No. 81 VAN 1988)

Ingevolge artikel 2 (5) van die Wet op die Omsetting van Sekere Regte in Huurpag, 1988 (Wet No. 81 van 1988), en regulasie 6 van die regulasies uitgevaardig kragtens artikel 9 van daardie Wet, gee ek, die Direkteur-generaal: Transvaalse Provinsiale Administrasie hierby kennis dat—

(a) die persoon in die Bylae vermeld, bepaal is die persoon te wees wat ek voornemens is te verklaar aan wie 'n 99 jaar-huurpag ingevolge artikel

leasehold under section 52 (1) of the Black Communities Development Act, 1984 (Act No. 4 of 1984), in respect of the site described opposite his name;

(b) the Schedule indicates—

(i) whether or not the person so determined is the person appearing occupier of that site; and

(ii) the proposed land use condition to be imposed in respect of that site;

(c) that any person who considers himself aggrieved by a determination in this office may lodge his written appeal in the form of Schedule G on or before 4 December 1992—

(i) by posting it to the following address:

Director-General:
Transvaal Provincial Administration
GERMISTON
1400; or

(ii) by handing it in at:
40 Catlin Street
GERMISTON

(d) the determination is subject to an appeal to the Administrator.

52 (1) van die Wet op die Ontwikkeling van Swart Gemeenskappe, 1984 (Wet No. 4 van 1984), verleen te gewees het met betrekking tot elke perseel omskryf naas elkeen se naam;

(b) die Bylae aandui:

(i) of die persoon aldus bepaal die persoon is wat aangedui word in die aantekeninge van die betrokke plaaslike owerheid die okkupeerder van genoemde perseel is, al dan nie; en

(ii) die voorgestelde grondgebruikvoorwaardes opgelê te word ten opsigte van genoemde perseel;

(c) dat 'n persoon wat hom gegrief voel deur 'n bepaling in hierdie kennisgewing sy skriftelike appèl in die vorm van Bylae G op of voor 4 Desember 1992 kan indien—

(i) deur dit na die volgende adres te pos:

Direkteur-generaal
Transvaalse Provinsiale Administrasie
GERMISTON
1400; of

(ii) deur dit in te handig by:
Catlinstraat 40
GERMISTON

(d) die bepaling onderworpe is aan appèl na die Administrateur.

SCHEDULE

TOWNSHIP: SOWETO: ORLANDO WEST I

Site	Person to whom leasehold is intended to be granted		Whether that person is the person appearing to be the occupier according to Local Authority records	Proposed land use
7085	Full name: Identity Number: Date of birth: Marital status:	N. D. Ghavala 3311070163082 1933-11-07 Widow	Yes	Residential
7087	Full name: Identity Number: Date of birth: Marital status: Full name: Identity Number: Date of birth:	P. Moloi 2357342 During 1939 Married in community of property C. Moloi 3887608 During 1942	Yes	Residential
7088	Full name: Identity Number: Date of birth: Marital status:	R. Mahooa 1826528 During 1921 Widow	Yes	Residential
7089	Full name: Identity Number: Date of birth: Marital status:	E. Ngcobo 2761090 During 1938 Widow	Yes	Residential
7092	Full name: Identity Number: Date of birth: Marital status:	G. M. Bekwa 1403200145080 1914-03-10 Widow	Yes	Residential
7096	Full name: Identity Number: Date of birth: Marital status:	B. Mokgosingyana 1825138 During 1926 Widow	Yes	Residential
7097	Full name: Identity Number: Date of birth: Marital status:	E. T. Tshabalala 3866768 During 1944 Widow	Yes	Residential

Site	Person to whom leasehold is intended to be granted		Whether that person is the person appearing to be the occupier according to Local Authority records	Proposed land use
7130	Full name: Identity Number: Date of birth: Marital status:	S. D. Mohau 1814464 1923-10-23 Widow	Yes	Residential
7106	Full name: Identity Number: Date of birth: Marital status: Full name: Identity Number: Date of birth:	E. Mocina 1520761 During 1939 Married in community of property E. Mocina 4094398 During 1943	Yes	Residential
7110	Full name: Identity Number: Date of birth: Marital status:	E. Moorosi 3405061097082 1934-05-06 Unmarried	Yes	Residential
7117	Full name: Identity Number: Date of birth: Marital status: Full name: Identity Number: Date of birth:	M. J. Ramotsehoa 5402265688088 1954-02-26 Married in community of property M. Ramotsehoa 6010290698086 1960-10-29	Yes	Residential
7188	Full name: Identity Number: Date of birth: Marital status: Full name: Identity Number: Date of birth:	M. I. Matseane 1107105076089 1911-07-10 Married in community of property S. E. Matseane 1402020305089 1914-02-02	Yes	Residential
7120	Full name: Identity Number: Date of birth: Marital status:	E. Mazibuko 1909432 During 1920 Widow	Yes	Residential
7131	Full name: Identity Number: Date of birth: Marital status:	L. D. Leuta 2804170177086 1928-04-17 Widow	Yes	Residential
7142	Full name: Identity Number: Date of birth: Marital status: Full name: Identity Number: Date of birth:	P. Dube 1305205066089 1913-05-02 Married in community of property B. I. Dube 2410200206083 1924-10-20	Yes	Residential
7144	Full name: Identity Number: Date of birth: Marital status:	V. Mahlalela 5211140656081 1952-11-14 Unmarried	Yes	Residential
7145	Full name: Identity Number: Date of birth: Marital status:	A. Manong 1793927 During 1914 Widow	Yes	Residential
7153	Full name: Identity Number: Date of birth: Marital status: Full name: Identity Number: Date of birth:	C. Hlatshwayo 2037524 During 1938 Married in community of property D. Hlatshwayo 2232843 During 1940	Yes	Residential

Site	Person to whom leasehold is intended to be granted		Whether that person is the person appearing to be the occupier according to Local Authority records	Proposed land use
7154	Full name:	F. Mangetso	Yes	Residential
	Identity Number:	2009200203080		
	Date of birth:	1920-09-20		
	Marital status:	Widow		
7160	Full name:	M. A. Phiri	Yes	Residential
	Identity Number:	2207140079087		
	Date of birth:	1922-07-14		
	Marital status:	Widow		
7161	Full name:	J. Mabaso	Yes	Residential
	Identity Number:	2722649		
	Date of birth:	During 1938		
	Marital status:	Married in community of property		
	Full name:	E. Mabaso		
	Identity Number:	1867339		
	Date of birth:	During 1941		
7162	Full name:	J. Mgoro	0162004Yes	Residential
	Identity Number:	1443729		
	Date of birth:	During 1889		
	Marital status:	Widower		
7163	Full name:	F. M. Ngubeni	Yes	Residential
	Identity Number:	1902075119087		
	Date of birth:	1919-02-07		
	Marital status:	Married in community of property		
	Full name:	N. A. Ngubeni		
	Identity Number:	2112140124083		
	Date of birth:	1921-12-14		
7170	Full name:	M. E. Mabote	Yes	Residential
	Identity Number:	1820340		
	Date of birth:	During 1925		
	Marital status:	Widow		
7174	Full name:	B. Mogotsi	Yes	Residential
	Identity Number:	4498709		
	Date of birth:	During 1953		
	Marital status:	Unmarried		
7177	Full name:	D. Gabela	YeYes	Residential
	Identity Number:	1665021		
	Date of birth:	During 1933		
	Marital status:	Married in community of property		
	Full name:	E. Gabela		
	Identity Number:	1812363		
	Date of birth:	During 1938		
7181	Full name:	M. E. Morobe	Yes	Residential
	Identity Number:	3405060251087		
	Date of birth:	1934-05-06		
	Marital status:	Unmarried		
7183	Full name:	M. N. Soga	Yes	Residential
	Identity Number:	4805250184080		
	Date of birth:	1948-05-25		
	Marital status:	Unmarried		
7195	Full name:	T. J. Molefe	Yes	Residential
	Identity Number:	3602015230089		
	Date of birth:	1936-02-01		
	Marital status:	Married in community of property		
	Full name:	V. Molefe		
	Identity Number:	325515		
	Date of birth:	1943-07-13		

Site	Person to whom leasehold is intended to be granted		Whether that person is the person appearing to be the occupier according to Local Authority records	Proposed land use
7200	Full name:	A. Radebe	Yes	Residential
	Identity Number:	1405045094083		
	Date of birth:	1914-05-04		
	Marital status:	Married in community of property		
	Full name:	L. S. Radebe		
	Identity Number:	1904180101083		
	Date of birth:	1919-04-18		
7204	Full name:	S. R. Zondo	Yes	Residential
	Identity Number:	0984549		
	Date of birth:	During 1914		
	Marital status:	Married in community of property		
	Full name:	L. T. Zondo		
	Identity Number:	1813119		
	Date of birth:	During 1919		
7209	Full name:	N. E. Mogano	Yes	Residential
	Identity Number:	4310250323085		
	Date of birth:	1943-10-25		
	Marital status:	Widow		
7214	Full name:	M. S. Msibi	Yes	Residential
	Identity Number:	2412010187081		
	Date of birth:	1924-12-01		
	Marital status:	Widow		
7215	Full name:	N. R. Njokwana	Yes	Residential
	Identity Number:	1906120213084		
	Date of birth:	1919-06-12		
	Marital status:	Widow		
7218	Full name:	L. Sithole	Yes	Residential
	Identity Number:	816509		
	Date of birth:	During 1934		
	Marital status:	Married in community of property		
	Full name:	G. Sithole		
	Identity Number:	2577546		
	Date of birth:	During 1934		
7222	Full name:	S. Rooi	Yes	Residential
	Identity Number:	1793984		
	Date of birth:	During 1935		
	Marital status:	Widow		
7225	Full name:	B. R. Dhlamini	Yes	Residential
	Identity Number:	2802230170083		
	Date of birth:	1928-02-23		
	Marital status:	Widow		
7230	Full name:	M. Sibisi	Yes	Residential
	Identity Number:	0990193		
	Date of birth:	During 1920		
	Marital status:	Married in community of property		
	Full name:	V. Sibisi		
	Identity Number:	1848389		
	Date of birth:	During 1929		

Site	Person to whom leasehold is intended to be granted		Whether that person is the person appearing to be the occupier according to Local Authority records	Proposed land use
7233	Full name: Identity Number: Date of birth: Marital status: Full name: Identity Number: Date of birth:	S. N. Mabaso 2708085133086 1927-08-08 Married in community of property N. M. Mabaso 3012120284080 1930-12-12	Yes	Residential
7236	Full name: Identity Number: Date of birth: Marital status:	G. N. Tubane 1708235072086 1917-08-23 Widower	Yes	Residential
7237	Full name: Identity Number: Date of birth: Marital status:	M. L. Mapumulo 2910090170083 1929-10-09 Unmarried	Yes	Residential
7240	Full name: Identity Number: Date of birth: Marital status:	M. Manana 5065096 During 1956 Widow	Yes	Residential
7248	Full name: Identity Number: Date of birth: Marital status:	G. Keswa 3391519 During 1923 Widow	Yes	Residential
7249	Full name: Identity Number: Date of birth: Marital status:	N. K. Sibeko 6606095272082 1966-06-09 Unmarried	Yes	Residential
7250	Full name: Identity Number: Date of birth: Marital status:	B. M. Xala 2403110201088 1924-03-11 Widow	Yes	Residential
7251	Full name: Identity Number: Date of birth: Marital status:	D. M. Mkize 2306150125085 1923-06-15 Widow	Yes	Residential
7259	Full name: Identity Number: Date of birth: Marital status: Full name: Identity Number: Date of birth:	G. B. Dlukulu 2010065158088 1920-10-06 Married in community of property L. Dlukulu 2507310114089 1925-07-31	Yes	Residential
7260	Full name: Identity Number: Date of birth: Marital status:	V. M. Mphahlele 3512150176080 1935-12-15 Widow	Yes	Residential
7261	Full name: Identity Number: Date of birth: Marital status:	N. P. Mngomezulu 2608060194089 1926-08-06 Widow	Yes	Residential

Site	Person to whom leasehold is intended to be granted		Whether that person is the person appearing to be the occupier according to Local Authority records	Proposed land use
7263	Full name: Identity Number: Date of birth: Marital status:	N. P. Nkosi 0901010483088 1909-01-01 Widow	Yes	Residential
7264	Full name: Identity Number: Date of birth: Marital status:	P. Hlabangane 1794572 During 1924 Widow	Yes	Residential
7270	Full name: Identity Number: Date of birth: Marital status:	J. Chauke 3516430 During 1943 Widow	Yes	Residential
7271	Full name: Identity Number: Date of birth: Marital status:	B. T. Msomi 1905200122082 1919-05-20 Widow	Yes	Residential
7282	Full name: Identity Number: Date of birth: Marital status: Full name: Identity Number: Date of birth:	N. Mbense 3762231 During 1942 Married in community of property E. Mbense 3720642 During 1948	Yes	Residential
7286	Full name: Identity Number: Date of birth: Marital status:	I. T. Tladinyane 2610100282080 1926-10-10 Widow	Yes	Residential
7287	Full name: Identity Number: Date of birth: Marital status:	M. P. Dube 3408010294082 1934-08-01 Widow	Yes	Residential
7291	Full name: Identity Number: Date of birth: Marital status:	M. M. Kgobe 2801280172080 1928-01-28 Widow	Yes	Residential
7292	Full name: Identity Number: Date of birth: Marital status:	A. Seheri 2862580 During 1929 Widow	Yes	Residential
7293	Full name: Identity Number: Date of birth: Marital status:	V. Gule 3709220222080 1937-09-22 Unmarried	Yes	Residential
7294	Full name: Identity Number: Date of birth: Marital status: Full name: Identity Number: Date of birth:	K. L. Mokganedi 1801016693087 1918-01-01 Married in community of property M. M. Mokganedi 1907010250087 1919-07-01	Yes	Residential

Site	Person to whom leasehold is intended to be granted		Whether that person is the person appearing to be the occupier according to Local Authority records	Proposed land use
7296	Full name: Identity Number: Date of birth: Marital status:	L. E. Matsepe 1211280057086 1912-11-28 Widow	Yes	Residential
7299	Full name: Identity Number: Date of birth: Marital status: Full name: Identity Number: Date of birth:	M. I. Ramela 4901265276084 1949-01-26 Married in community of property N. P. Ramela 5310150712089 1953-10-15	Yes	Residential
7300	Full name: Identity Number: Date of birth: Marital status: Full name: Identity Number: Date of birth:	S. N. Ngcobo 3609205187086 1936-09-20 Married in community of property F. V. Ngcobo 3619616 1944-08-22	Yes	Residential
7301	Full name: Identity Number: Date of birth: Marital status:	D. Masigo 1077234 During 1921 Widower	Yes	Residential
7304	Full name: Identity Number: Date of birth: Marital status:	K. M. Ngcobo 1827827 1927-09-26 Widow	Yes	Residential
7305	Full name: Identity Number: Date of birth: Marital status:	C. Phiri 3548030 During 1949 Widow	Yes	Residential
7308	Full name: Identity Number: Date of birth: Marital status: Full name: Identity Number: Date of birth:	S. R. Khambule 3606145113081 1936-06-14 Married in community of property M. E. Khambule 722657 1953-05-18	Yes	Residential
7312	Full name: Identity Number: Date of birth: Marital status:	B. Malema 3319371 During 1942 Widower	Yes	Residential
7315	Full name: Identity Number: Date of birth: Marital status:	M. M. Nombewu 2103160134086 1921-03-16 Widow	Yes	Residential
7316	Full name: Identity Number: Date of birth: Marital status:	S. Molutsi 1813970 During 1935 Widow	Yes	Residential
7417	Full name: Identity Number: Date of birth: Marital status:	P. Phiri 1780633 During 1917 Widow	Yes	Residential

Site	Person to whom leasehold is intended to be granted		Whether that person is the person appearing to be the occupier according to Local Authority records	Proposed land use
7327	Full name:	S. Mbongwe	Yes	Residential
	Identity Number:	0401015179088		
	Date of birth:	1904-01-01		
	Marital status:	Married in community of property		
	Full name:	B. G. Mbongwe		
	Identity Number:	2212310100085		
	Date of birth:	1922-12-31		
7328	Full name:	T. F. Gxoyiya	Yes	Residential
	Identity Number:	1602035092080		
	Date of birth:	1926-02-03		
	Marital status:	Married in community of property		
	Full name:	G. Gxoyiya		
	Identity Number:	1812203		
	Date of birth:	1920-11-23		
7329	Full name:	B. T. Hlatswayo	Yes	Residential
	Identity Number:	1407050126081		
	Date of birth:	1914-07-05		
	Marital status:	Widow		
7330	Full name:	M. A. Makaza	Yes	Residential
	Identity Number:	3007260212081		
	Date of birth:	1930-07-26		
	Marital status:	Divorced		
7332	Full name:	B. M. Mphahlele	Yes	Residential
	Identity Number:	1-0620885-8		
	Date of birth:	1934-02-13		
	Marital status:	Married in community of property		
	Full name:	S. Mphahlele		
	Identity Number:	2107973		
	Date of birth:	1939-01-01		
7333A.....	Full name:	M. B. Nkosi	Yes	Residential
	Identity Number:	2303030099085		
	Date of birth:	1923-03-03		
	Marital status:	Widow		
7334	Full name:	N. Q. Dingiswayo	Yes	Residential
	Identity Number:	4008140344085		
	Date of birth:	1940-08-14		
	Marital status:	Widow		
7373	Full name:	H. M. Khubeka	Yes	Residential
	Identity Number:	0104060045085		
	Date of birth:	1901-04-06		
	Marital status:	Widow		
7382	Full name:	F. T. Ngobese	Yes	Residential
	Identity Number:	3206305230088		
	Date of birth:	1932-06-30		
	Marital status:	Married in community of property		
	Full name:	J. Ngobese		
	Identity Number:	007560243		
	Date of birth:	During 1937		
7387	Full name:	H. Tsabalala	Yes	Residential
	Identity Number:	3615009		
	Date of birth:	During 1941		
	Marital status:	Married in community of property		
	Full name:	H. Tshabalala		
	Identity Number:	3912474		
	Date of birth:	During 1948		

Site	Person to whom leasehold is intended to be granted		Whether that person is the person appearing to be the occupier according to Local Authority records	Proposed land use
7389	Full name: Identity Number: Date of birth: Marital status: Full name: Identity Number: Date of birth:	J. Kgampe 3729097 During 1942 Married in community of property S. Kgampe 4801442 During 1954	Yes	Residential
7391	Full name: Identity Number: Date of birth: Marital status:	A. Sechai 1110067 During 1936 Widow	Yes	Residential
7392	Full name: Identity Number: Date of birth: Marital status:	N. E. Xaba 5706250299085 1957-06-25 Unmarried	Yes	Residential
7395	Full name: Identity Number: Date of birth: Marital status: Full name: Identity Number: Date of birth:	H. Sibeko 5157172 During 1953 Married in community of property V. Sibeko 4980288 During 1954	Yes	Residential
7396	Full name: Identity Number: Date of birth: Marital status:	N. G. Mzaidume V/F 2771208 1920-01-12 Widow	Yes	Residential
7402	Full name: Identity Number: Date of birth: Marital status:	A. Legodi 1807010411087 1918-07-01 Widow	Yes	Residential
7403	Full name: Identity Number: Date of birth: Marital status:	B. Mdhlalose V/F 3956014 1947-08-19 Unmarried	Yes	Residential
7416	Full name: Identity Number: Date of birth: Marital status:	S. Dandiso 1812893 During 1909 Widow	Yes	Residential
7423	Full name: Identity Number: Date of birth: Marital status:	K. C. Masemola 4610060495084 1946-10-06 Widow	Yes	Residential
7428	Full name: Identity Number: Date of birth: Marital status: Full name: Identity Number: Date of birth:	C. Nxumalo 3061153 During 1941 Married in community of property J. Nxumalo 4024273 During 1940	Yes	Residential
7429	Full name: Identity Number: Date of birth: Marital status:	M. D. Mabuza 3409090272089 1934-09-09 Divorced	Yes	Residential
7430	Full name: Identity Number: Date of birth: Marital status: Full name: Identity Number: Date of birth:	S. Dubasi 5311165546082 1953-11-16 Married in community of property L. Dubasi 52011903067085 1952-01-19	Yes	Residential

Site	Person to whom leasehold is intended to be granted		Whether that person is the person appearing to be the occupier according to Local Authority records	Proposed land use
7441	Full name: Identity Number: Date of birth: Marital status:	E. Moteka 1780817 During 1939 Divorced	Yes	Residential
7442	Full name: Identity Number: Date of birth: Marital status:	R. N. Modikwane 0407120055089 1904-07-12 Widow	Yes	Residential
7443	Full name: Identity Number: Date of birth: Marital status:	M. M. Mosiwa 5401010492085 1954-01-01 Unmarried	Yes	Residential
7444	Full name: Identity Number: Date of birth: Marital status:	L. Cele 1803080150085 1918-03-08 Widow	Yes	Residential
7448	Full name: Identity Number: Date of birth: Marital status: Full name: Identity Number: Date of birth:	M. L. Mnguni 4203305509081 1942-03-30 Married in community of property M. Mnguni 3759591 1943-11-08	Yes	Residential
7450	Full name: Identity Number: Date of birth: Marital status:	M. M. Difeto 1808010194087 1918-08-01 Widow	Yes	Residential
7453	Full name: Identity Number: Date of birth: Marital status:	S. Skosana 0363069 During 1939 Widower	Yes	Residential
7456	Full name: Identity Number: Date of birth: Marital status: Full name: Identity Number: Date of birth:	S. J. Gumede 3604295181081 1936-04-29 Married in community of property M. I. Gumede 4402240300081 1944-02-24	Yes	Residential
7461	Full name: Identity Number: Date of birth: Marital status:	A. Kambulo 1-0967411-7 During 1912 Widower	Yes	Residential
7463	Full name: Identity Number: Date of birth: Marital status:	B. N. Simelane 0998460 1906-04-03 Widower	Yes	Residential
7464	Full name: Identity Number: Date of birth: Marital status: Full name: Identity Number: Date of birth:	L. S. Mokhele 14022045128082 1914-02-20 Married in community of property M. Mokhele 1596771 During 1915	Yes	Residential
7465	Full name: Identity Number: Date of birth: Marital status:	L. E. Ncube 2210020140086 1922-10-02 Married out of community of property	Yes	Residential

Site	Person to whom leasehold is intended to be granted		Whether that person is the person appearing to be the occupier according to Local Authority records	Proposed land use
7466	Full name: Identity Number: Date of birth: Marital status:	D. D. Mamashila 4606050315084 1946-06-05 Widow	Yes	Residential
7468	Full name: Identity Number: Date of birth: Marital status: Full name: Identity Number: Date of birth:	M. Bojang 2428672 During 1928 Married in community of property A. Bojang 3619522 During 1946	Yes	Residential
7481	Full name: Identity Number: Date of birth: Marital status:	E. Kebusitse 1813162 During 1901 Widow	Yes	Residential
7483	Full name: Identity Number: Date of birth: Marital status:	T. E. Mafojane 0706150064089 1907-06-15 Widow	Yes	Residential
7485	Full name: Identity Number: Date of birth: Marital status:	N. E. Makhubu 3309100193087 1933-09-10 Widow	Yes	Residential
7488	Full name: Identity Number: Date of birth: Marital status:	L. Masilo 3565555 During 1938 Widow	Yes	Residential
7492	Full name: Identity Number: Date of birth: Marital status: Full name: Identity Number: Date of birth:	M. A. Mokgosinyane 0710225045081 1907-10-22 Married in community of property M. Mokgosinyane 1814113 During 1919	Yes	Residential
7499	Full name: Identity Number: Date of birth: Marital status: Full name: Identity Number: Date of birth:	I. Mametse 5305255699082 1953-05-25 Married in community of property D. B. Mametse 5701230742080 1957-01-23	Yes	Residential
7505	Full name: Identity Number: Date of birth: Marital status: Full name: Identity Number: Date of birth:	C. S. Ngema 4905145594087 1949-05-14 Married in community of property V. P. Ngema 3507644 1949-07-28	Yes	Residential
7508	Full name: Identity Number: Date of birth: Marital status: Full name: Identity Number: Date of birth:	G. Nkosi 1-6052264-8 During 1956 Married in community of property S. Nkosi 5-5930279-6 During 1960	Yes	Residential

Site	Person to whom leasehold is intended to be granted		Whether that person is the person appearing to be the occupier according to Local Authority records	Proposed land use
7512	Full name: Identity Number: Date of birth: Marital status: Full name: Identity Number: Date of birth:	S. Moate 4504125438082 1945-04-12 Married in community of property E. Moate 4912050590084 1949-12-05	Yes	Residential
7513	Full name: Identity Number: Date of birth: Marital status: Full name: Identity Number: Date of birth:	R. E. Morgetsi 3011245183086 1930-11-24 Married in community of property R. Morgetsi 3004150450087 1930-04-15	Yes	Residential
7515	Full name: Identity Number: Date of birth: Marital status: Full name: Identity Number: Date of birth:	T. Caluza 5204275682089 1952-04-27 Married in community of property J. T. Caluza 6001050784083 1960-01-05	Yes	Residential
7516	Full name: Identity Number: Date of birth: Marital status:	A. E. Mabe 1711160087087 1917-11-16 Widow	Yes	Residential
7520	Full name: Identity Number: Date of birth: Marital status:	M. Z. Sojane 2305210105087 1923-05-21 Widow	Yes	Residential
7521	Full name: Identity Number: Date of birth: Marital status:	G. Chochoe 1812140215085 1918-12-14 Widow	Yes	Residential
7525	Full name: Identity Number: Date of birth: Marital status:	N. C. Rwaxa 2609200183081 1926-09-20 Divorced	Yes	Residential
7533	Full name: Identity Number: Date of birth: Marital status:	Z. L. Masilo v/f 3565555 During 1933 Widow	Yes	Residential
7539	Full name: Identity Number: Date of birth: Marital status: Full name: Identity Number: Date of birth:	M. J. Ndaba 103642899 1927-09-15 Married in community of property N. Ndaba 1814701 During 1936	Yes	Residential
7545	Full name: Identity Number: Date of birth: Marital status:	S. B. Radebe 3402180167087 1934-02-18 Widow	Yes	Residential
7555	Full name: Identity Number: Date of birth: Marital status: Full name: Identity Number: Date of birth:	J. J. Matlejoane 4001105515088 1940-01-10 Married in community of property I. Matlejoane 3539534 During 1940	Yes	Residential

Site	Person to whom leasehold is intended to be granted		Whether that person is the person appearing to be the occupier according to Local Authority records	Proposed land use
7556	Full name: Identity Number: Date of birth: Marital status:	O. D. Chili 4110280191084 1941-10-28 Divorced	Yes	Residential
7558	Full name: Identity Number: Date of birth: Marital status: Full name: Identity Number: Date of birth:	S. Makalima 3204015314086 1932-04-01 Married in community of property L. Makalima 2690884 During 1940	Yes	Residential
7559	Full name: Identity Number: Date of birth: Marital status: Full name: Identity Number: Date of birth:	N. Ndlovu 5009145651085 1950-09-14 Married in community of property E. Ndlovu 4805117 1953-12-25	Yes	Residential
7560	Full name: Identity Number: Date of birth: Marital status: Full name: Identity Number: Date of birth:	M. J. Mazibuko 3909025234088 1939-09-02 Married in community of property T. E. Mazibuko 5704270744081 1957-04-27	Yes	Residential
7566	Full name: Identity Number: Date of birth: Marital status: Full name: Identity Number: Date of birth:	T. M. Kumalo 4511015172085 1945-11-01 Married in community of property N. M. Kumalo 4503210262084 1945-03-21	Yes	Residential
7570	Full name: Identity Number: Date of birth: Marital status:	N. Sibiya 1812698 During 1918 Widow	Yes	Residential
7571	Full name: Identity Number: Date of birth: Marital status:	N. J. Khambule 2409040156086 1924-09-04 Widow	Yes	Residential
7579	Full name: Identity Number: Date of birth: Marital status: Full name: Identity Number: Date of birth:	M. Nkomo 4403075181083 1944-03-07 Married in community of property E. Nkomo 5608090309084 1956-08-09	Yes	Residential
7585	Full name: Identity Number: Date of birth: Marital status:	I. Tshabalala 1793396 During 1919 Widow	Yes	Residential
7586	Full name: Identity Number: Date of birth: Marital status: Full name: Identity Number: Date of birth:	L. Tshabalala 0979913 During 1934 Married in community of property E. Tshabalala 3519076 During 1943	Yes	Residential

Site	Person to whom leasehold is intended to be granted		Whether that person is the person appearing to be the occupier according to Local Authority records	Proposed land use
7587	Full name:	P. Dhladhla	Yes	Residential
	Identity Number:	3812125471081		
	Date of birth:	1938-12-12		
	Marital status:	Married in community of property		
	Full name:	M. Dhladhla		
	Identity Number:	2946696		
	Date of birth:	During 1940		
7589	Full name:	A. M. Mthimunye	Yes	Residential
	Identity Number:	3309130196084		
	Date of birth:	1933-09-13		
	Marital status:	Widow		
7592	Full name:	E. Gwele	Yes	Residential
	Identity Number:	4410300241087		
	Date of birth:	1944-10-30		
	Marital status:	Widow		
7593	Full name:	D. L. Shabangu	Yes	Residential
	Identity Number:	1806150271087		
	Date of birth:	1918-06-15		
	Marital status:	Widow		
7599	Full name:	M. L. Tuge	Yes	Residential
	Identity Number:	0808080107085		
	Date of birth:	1908-08-08		
	Marital status:	Widow		
7609	Full name:	S. Moloi	Yes	Residential
	Identity Number:	3705195213088		
	Date of birth:	1937-05-19		
	Marital status:	Married in community of property		
	Full name:	G. Moloi		
	Identity Number:	P.P. 70629		
	Date of birth:	During 1931		
7618	Full name:	T. Buthelezi	Yes	Residential
	Identity Number:	2412300172082		
	Date of birth:	1924-12-30		
	Marital status:	Widow		
7620	Full name:	E. B. Myeza	Yes	Residential
	Identity Number:	1005060129085		
	Date of birth:	1910-05-06		
	Marital status:	Widow		
7631	Full name:	M. D. Mahlatsi	Yes	Residential
	Identity Number:	3409030253082		
	Date of birth:	1934-09-03		
	Marital status:	Married in community of property		
	Full name:	W. M. Mahlatsi		
	Identity Number:	3005285177081		
	Date of birth:	1930-05-28		
7632	Full name:	A. Mofokeng	Yes	Residential
	Identity Number:	723321		
	Date of birth:	During 1914		
	Marital status:	Widow		
7639	Full name:	S. P. Phadi	Yes	Residential
	Identity Number:	4804015698088		
	Date of birth:	1948-04-01		
	Marital status:	Married in community of property		
	Full name:	D. Phadi		
	Identity Number:	435376867		
	Date of birth:	During 1951		

Site	Person to whom leasehold is intended to be granted		Whether that person is the person appearing to be the occupier according to Local Authority records	Proposed land use
7640	Full name:	A. Malatsi	Yes	Residential
	Identity Number:	2502085152083		
	Date of birth:	1925-02-08		
	Marital status:	Married in community of property		
	Full name:	M. Malatsi		
	Identity Number:	1825044		
	Date of birth:	During 1926		
7641	Full name:	J. E. Gosa	Yes	Residential
	Identity Number:	3704215267083		
	Date of birth:	1937-04-21		
	Marital status:	Married in community of property		
	Full name:	M. E. Gosa		
	Identity Number:	3812150292089		
	Date of birth:	1938-12-15		
7645	Full name:	J. Shelembe	Yes	Residential
	Identity Number:	3304100243081		
	Date of birth:	1933-04-10		
	Marital status:	Widow		
7647	Full name:	M. Masondo	Yes	Residential
	Identity Number:	1810230149081		
	Date of birth:	1918-10-23		
	Marital status:	Widow		
7661	Full name:	D. M. Tshabalala	Yes	Residential
	Identity Number:	4202025859081		
	Date of birth:	1942-02-02		
	Marital status:	Married in community of property		
	Full name:	S. Tshabalala		
	Identity Number:	294487		
	Date of birth:	During 1944		
7670	Full name:	S. Mathope	Yes	Residential
	Identity Number:	1814955		
	Date of birth:	During 1897		
	Marital status:	Widow		
7673	Full name:	S. Nhlapo	Yes	Residential
	Identity Number:	573681		
	Date of birth:	During 1926		
	Marital status:	Married in community of property		
	Full name:	P. Nhlapo		
	Identity Number:	1875999		
	Date of birth:	During 1928		
7674	Full name:	H. M. Gwamanda	Yes	Residential
	Identity Number:	1773952		
	Date of birth:	1919-08-23		
	Marital status:	Widow		
7677	Full name:	K. S. Tau	Yes	Residential
	Identity Number:	2302230173088		
	Date of birth:	1923-02-23		
	Marital status:	Widow		
7679	Full name:	A. Mazibuko	Yes	Residential
	Identity Number:	4402250249087		
	Date of birth:	1944-02-25		
	Marital status:	Unmarried		
7681	Full name:	A. Kunene	Yes	Residential
	Identity Number:	1401155157083		
	Date of birth:	1914-01-15		
	Marital status:	Widower		

Site	Person to whom leasehold is intended to be granted		Whether that person is the person appearing to be the occupier according to Local Authority records	Proposed land use
7684	Full name:	R. E. Matsimbe	Yes	Residential
	Identity Number:	1412165116084		
	Date of birth:	1914-12-16		
	Marital status:	Married in community of property		
	Full name:	N. Matsimbi		
	Identity Number:	3012430		
	Date of birth:	During 1937		
7686	Full name:	B. S. Mlaba	Yes	Residential
	Identity Number:	5736637		
	Date of birth:	During 1957		
	Marital status:	Married in community of property		
	Full name:	E. Mlaba		
	Identity Number:	6116803		
	Date of birth:	During 1959		
7689	Full name:	S. G. Phali	Yes	Residential
	Identity Number:	1-0989338-3		
	Date of birth:	1914-02-22		
	Marital status:	Married in community of property		
	Full name:	S. L. Phali		
	Identity Number:	1814809		
	Date of birth:	During 1921		
7691	Full name:	A. Sithole	Yes	Residential
	Identity Number:	3554396		
	Date of birth:	During 1917		
	Marital status:	Married in community of property		
	Full name:	A. Sithole		
	Identity Number:	1792501		
	Date of birth:	During 1914		
7694	Full name:	F. Rathebe	Yes	Residential
	Identity Number:	1825055		
	Date of birth:	During 1919		
	Marital status:	Widow		
7695	Full name:	M. G. Thabalala	Yes	Residential
	Identity Number:	1807230153089		
	Date of birth:	1918-07-23		
	Marital status:	Widow		
7700	Full name:	M. R. Mabuza	Yes	Residential
	Identity Number:	3302010229083		
	Date of birth:	1933-02-01		
	Marital status:	Widow		
7704	Full name:	M. I. Mpofu	Yes	Residential
	Identity Number:	3901045373087		
	Date of birth:	1939-01-04		
	Marital status:	Unmarried		
7711	Full name:	S. Magubane	Yes	Residential
	Identity Number:	1812189		
	Date of birth:	During 1936		
	Marital status:	Widow		
7714	Full name:	D. Xaba	Yes	Residential
	Identity Number:	1355077		
	Date of birth:	During 1930		
	Marital status:	Married in community of property		
	Full name:	F. Xaba		
	Identity Number:	1596906		
	Date of birth:	During 1939		
7717	Full name:	R. Mbuthuma	Yes	Residential
	Identity Number:	2604240126083		
	Date of birth:	1926-04-24		
	Marital status:	Widow		

Site	Person to whom leasehold is intended to be granted		Whether that person is the person appearing to be the occupier according to Local Authority records	Proposed land use
7724	Full name: Identity Number: Date of birth: Marital status:	E. Mosipuo 1534745 During 1931 Widow	Yes	Residential
7725	Full name: Identity Number: Date of birth: Marital status:	T. S. Xaba 1410040140089 1914-10-04 Widow	Yes	Residential
7726	Full name: Identity Number: Date of birth: Marital status:	C. G. Mbatha 2006300182081 1920-06-30 Divorced	Yes	Residential
7727	Full name: Identity Number: Date of birth: Marital status:	R. Radebe 4261088 During 1946 Unmarried	Yes	Residential
7730	Full name: Identity Number: Date of birth: Marital status:	L. Lingalo 1812991 During 1911 Widow	Yes	Residential
7735	Full name: Identity Number: Date of birth: Marital status:	M. N. Hlophe 1609080103085 1916-09-08 Widow	Yes	Residential
7736	Full name: Identity Number: Date of birth: Marital status: Full name: Identity Number: Date of birth:	E. Kumalo 2688436 During 1928 Married in community of property E. Kumalo 2641574 During 1925	Yes	Residential

BYLAE

DORPSGEBIED: SOWETO: ORLANDO-WES I

Perseel	Persone aan wie huurpag beoog word toegestaan te word		Of daardie persoon die persoon is wat as okkupeerder in die aantekeninge van die Plaaslike Owerheid aangedui word	Voorgestelde grondgebruik
7085	Volle naam: Identiteitsnommer: Geboortedatum: Huwelikstatus:	N. D. Ghavala 3311070163082 1933-11-07 Weduwee	Ja	Residensieel
7087	Volle naam: Identiteitsnommer: Geboortedatum: Huwelikstatus: Volle naam: Identiteitsnommer: Geboortedatum:	P. Moloi 2357342 Gedurende 1939 Getroud binne gemeenskap van goedere C. Moloi 3887608 Gedurende 1942	Ja	Residensieel
7088	Volle naam: Identiteitsnommer: Geboortedatum: Huwelikstatus:	R. Mahooa 1826528 Gedurende 1921 Weduwee	Ja	Residensieel

WARKSMAN LIBRARY

Perseel	Persone aan wie huurpag beoog word toegestaan te word		Of daardie persoon die persoon is wat as okkupeerder in die aantekeninge van die Plaaslike Owerheid aangedui word	Voorgestelde grondgebruik
7089	Volle naam: Identiteitsnommer: Geboortedatum: Huwelikstatus:	E. Ngcobo 2761090 Gedurende 1938 Weduwee	Ja	Residensieel
7092	Volle naam: Identiteitsnommer: Geboortedatum: Huwelikstatus:	G. B. Bekwa 1403100145080 1914-03-10 Weduwee	Ja	Residensieel
7096	Volle naam: Identiteitsnommer: Geboortedatum: Huwelikstatus:	B. Mokgosinyana 1825138 Gedurende 1926 Weduwee	Ja	Residensieel
7097	Volle naam: Identiteitsnommer: Geboortedatum: Huwelikstatus:	E. T. Tshabalala 3866768 Gedurende 1944 Weduwee	Ja	Residensieel
7130	Volle naam: Identiteitsnommer: Geboortedatum: Huwelikstatus:	S. D. Mohau 1814464 1923-10-23 Weduwee	Ja	Residensieel
7106	Volle naam: Identiteitsnommer: Geboortedatum: Huwelikstatus: Volle naam: Identiteitsnommer: Geboortedatum:	E. Mocina 1520761 Gedurende 1939 Getroud binne gemeenskap van goedere E. Mocina 4094398 Gedurende 1943	Ja	Residensieel
7110	Volle naam: Identiteitsnommer: Geboortedatum: Huwelikstatus:	E. Moorosi 3405061097082 1934-05-06 Ongetroud	Ja	Residensieel
7117	Volle naam: Identiteitsnommer: Geboortedatum: Huwelikstatus: Volle naam: Identiteitsnommer: Geboortedatum:	M. J. Ramotsehoa 5402265688088 1954-02-26 Getroud binne gemeenskap van goedere M. Ramotsehoa 6010290698086 1960-10-29	Ja	Residensieel
7188	Volle naam: Identiteitsnommer: Geboortedatum: Huwelikstatus: Volle naam: Identiteitsnommer: Geboortedatum:	M. I. Matseane 1107105076089 1911-07-10 Getroud binne gemeenskap van goedere S. E. Matseane 1402020305089 1914-02-02	Ja	Residensieel
7120	Volle naam: Identiteitsnommer: Geboortedatum: Huwelikstatus:	E. Mazibuko 1909432 Gedurende 1920 Weduwee	Ja	Residensieel
7131	Volle naam: Identiteitsnommer: Geboortedatum: Huwelikstatus:	L. D. Leuta 2804170177086 1928-04-17 Weduwee	Ja	Residensieel
7142	Volle naam: Identiteitsnommer: Geboortedatum: Huwelikstatus: Volle naam: Identiteitsnommer: Geboortedatum:	P. Dube 1305205066089 1913-05-02 Getroud binne gemeenskap van goedere B. I. Dube 2410200206083 1924-10-20	Ja	Residensieel

Perseel	Persone aan wie huurpag beoog word toegestaan te word		Of daardie persoon die persoon is wat as okkupeerder in die aantekeninge van die Plaaslike Owerheid aangedui word	Voorgestelde grondgebruik
7144	Volle naam: Identiteitsnommer: Geboortedatum: Huwelikstatus:	V. Mahlalela 5211140656081 1952-11-14 Ongetroud	Ja	Residensieel
7145	Volle naam: Identiteitsnommer: Geboortedatum: Huwelikstatus:	A. Manong 1793927 Gedurende 1914 Weduwee	Ja	Residensieel
7153	Volle naam: Identiteitsnommer: Geboortedatum: Huwelikstatus: Volle naam: Identiteitsnommer: Geboortedatum:	C. Hlatshwayo 2037524 Gedurende 1938 Getroud binne gemeenskap van goedere D. Hlatshwayo 2232843 Gedurende 1940	Ja	Residensieel
7154	Volle naam: Identiteitsnommer: Geboortedatum: Huwelikstatus:	F. Mangetso 2009200203080 1920-09-20 Weduwee	Ja	Residensieel
7160	Volle naam: Identiteitsnommer: Geboortedatum: Huwelikstatus:	M. A. Phiri 2207140079087 1922-07-14 Weduwee	Ja	Residensieel
7161	Volle naam: Identiteitsnommer: Geboortedatum: Huwelikstatus: Volle naam: Identiteitsnommer: Geboortedatum:	J. Mabaso 2722649 Gedurende 1938 Getroud binne gemeenskap van goedere E. Mabaso 1867339 Gedurende 1941	Ja	Residensieel
7162	Volle naam: Identiteitsnommer: Geboortedatum: Huwelikstatus:	J. Mgoro 1443729 Gedurende 1889 Wewenaar	Ja	Residensieel
7163	Volle naam: Identiteitsnommer: Geboortedatum: Huwelikstatus: Volle naam: Identiteitsnommer: Geboortedatum:	F. M. Ngubeni 1902075119087 1919-02-07 Getroud binne gemeenskap van goedere N. A. Ngubeni 2112140124083 1921-12-14	Ja	Residensieel
7170	Volle naam: Identiteitsnommer: Geboortedatum: Huwelikstatus:	M. E. Mabote 1820340 Gedurende 1925 Weduwee	Ja	Residensieel
7174	Volle naam: Identiteitsnommer: Geboortedatum: Huwelikstatus:	B. Mogotsi 4498709 Gedurende 1953 Ongetroud	Ja	Residensieel
7177	Volle naam: Identiteitsnommer: Geboortedatum: Huwelikstatus: Volle naam: Identiteitsnommer: Geboortedatum:	D. Gabela 1665021 Gedurende 1933 Getroud binne gemeenskap van goedere E. Gabela 1812363 Gedurende 1938	Ja	Residensieel

Perseel	Persone aan wie huurpag beoog word toegestaan te word		Of daardie persoon die persoon is wat as okkupeerder in die aantekeninge van die Plaaslike Owerheid aangedui word	Voorgestelde grondgebruik
7181	Volle naam: Identiteitsnommer: Geboortedatum: Huwelikstatus:	M. E. Morobe 3405060251087 1934-05-06 Ongetroud	Ja	Residensieel
7183	Volle naam: Identiteitsnommer: Geboortedatum: Huwelikstatus:	M. N. Soga 4805250184080 1948-05-25 Ongetroud	Ja	Residensieel
7195	Volle naam: Identiteitsnommer: Geboortedatum: Huwelikstatus: Volle naam: Identiteitsnommer: Geboortedatum:	T. J. Molefe 3602015230089 1936-02-01 Getroud binne gemeenskap van goedere V. Molefe 325515 1943-07-13	Ja	Residensieel
7200	Volle naam: Identiteitsnommer: Geboortedatum: Huwelikstatus: Volle naam: Identiteitsnommer: Geboortedatum:	A. Radebe 1405045094083 1914-05-04 Getroud binne gemeenskap van goedere L. S. Radebe 1904180101083 1919-04-18	Ja	Residensieel
7204	Volle naam: Identiteitsnommer: Geboortedatum: Huwelikstatus: Volle naam: Identiteitsnommer: Geboortedatum:	S. R. Zondo 0984549 Gedurende 1914 Getroud binne gemeenskap van goedere L. T. Zondo 1813119 Gedurende 1919	Ja	Residensieel
7209	Volle naam: Identiteitsnommer: Geboortedatum: Huwelikstatus:	N. E. Mogano 4310250323085 1943-10-25 Weduwee	Ja	Residensieel
7214	Volle naam: Identiteitsnommer: Geboortedatum: Huwelikstatus:	M. S. Msibi 2412010187081 1924-12-01 Weduwee	Ja	Residensieel
7215	Volle naam: Identiteitsnommer: Geboortedatum: Huwelikstatus:	N. R. Njokwana 1906120213084 1919-06-12 Weduwee	Ja	Residensieel
7218	Volle naam: Identiteitsnommer: Geboortedatum: Huwelikstatus: Volle naam: Identiteitsnommer: Geboortedatum:	L. Sithole 816509 Gedurende 1934 Getroud binne gemeenskap van goedere G. Sithole 2577546 Gedurende 1934	Ja	Residensieel
7222	Volle naam: Identiteitsnommer: Geboortedatum: Huwelikstatus:	S. Rooi 1793984 Gedurende 1935 Weduwee	Ja	Residensieel

Perseel	Persone aan wie huurpag beoog word toegestaan te word		Of daardie persoon die persoon is wat as okkupeerder in die aantekeninge van die Plaaslike Owerheid aangedui word	Voorgestelde grondgebruik
7225	Volle naam: Identiteitsnommer: Geboortedatum: Huwelikstatus:	B. R. Dhlamini 2802230170083 1928-02-23 Weduwee	Ja	Residensieel
7230	Volle naam: Identiteitsnommer: Geboortedatum: Huwelikstatus: Volle naam: Identiteitsnommer: Geboortedatum:	M. Sibisi 0990193 Gedurende 1920 Getroud binne gemeenskap van goedere V. Sibisi 1848389 Gedurende 1929	Ja	Residensieel
7233	Volle naam: Identiteitsnommer: Geboortedatum: Huwelikstatus: Volle naam: Identiteitsnommer: Geboortedatum:	S. N. Mabaso 2708085133086 1927-08-08 Getroud binne gemeenskap van goedere N. M. Mabaso 3012120284080 1930-12-12	Ja	Residensieel
7236	Volle naam: Identiteitsnommer: Geboortedatum: Huwelikstatus:	G. N. Tubane 1708235072086 1917-08-23 Wewenaar	Ja	Residensieel
7237	Volle naam: Identiteitsnommer: Geboortedatum: Huwelikstatus:	M. L. Mapumulo 2910090170083 1929-10-09 Ongetroud	Ja	Residensieel
7240	Volle naam: Identiteitsnommer: Geboortedatum: Huwelikstatus:	M. Manana 5065096 Gedurende 1956 Weduwee	Ja	Residensieel
7248	Volle naam: Identiteitsnommer: Geboortedatum: Huwelikstatus:	G. Keswa 3391519 Gedurende 1923 Weduwee	Ja	Residensieel
7249	Volle naam: Identiteitsnommer: Geboortedatum: Huwelikstatus:	N. K. Sibeko 6606095272082 1966-06-09 Ongetroud	Ja	Residensieel
7250	Volle naam: Identiteitsnommer: Geboortedatum: Huwelikstatus:	B. M. Xala 2403110201088 1924-03-11 Weduwee	Ja	Residensieel
7251	Volle naam: Identiteitsnommer: Geboortedatum: Huwelikstatus:	D. M. Mkize 2306150125085 1923-06-15 Weduwee	Ja	Residensieel

Perseel	Persone aan wie huurpag beoog word toegestaan te word		Of daardie persoon die persoon is wat as okkupeerder in die aantekeninge van die Plaaslike Owerheid aangedui word	Voorgestelde grondgebruik
7259	Volle naam: Identiteitsnommer: Geboortedatum: Huwelikstatus: Volle naam: Identiteitsnommer: Geboortedatum:	G. B. Dlukulu 2010065158088 1920-10-06 Getroud binne gemeenskap van goedere L. Dlukulu 2507310114089 1925-07-31	Ja	Residensieel
7260	Volle naam: Identiteitsnommer: Geboortedatum: Huwelikstatus:	V. M. Mphahlele 3512150176080 1935-12-15 Weduwee	Ja	Residensieel
7261	Volle naam: Identiteitsnommer: Geboortedatum: Huwelikstatus:	N. P. Mngomezulu 2608060194089 1926-08-06 Weduwee	Ja	Residensieel
7263	Volle naam: Identiteitsnommer: Geboortedatum: Huwelikstatus:	N. P. Nkosi 0901010483088 1909-01-01 Weduwee	Ja	Residensieel
7264	Volle naam: Identiteitsnommer: Geboortedatum: Huwelikstatus:	P. Hlabangane 1794572 Gedurende 1924 Weduwee	Ja	Residensieel
7270	Volle naam: Identiteitsnommer: Geboortedatum: Huwelikstatus:	J. Chauke 3516430 Gedurende 1943 Weduwee	Ja	Residensieel
7271	Volle naam: Identiteitsnommer: Geboortedatum: Huwelikstatus:	B. T. Msomi 1905200122082 1919-05-20 Weduwee	Ja	Residensieel
7282	Volle naam: Identiteitsnommer: Geboortedatum: Huwelikstatus: Volle naam: Identiteitsnommer: Geboortedatum:	N. Mbense 3762231 Gedurende 1942 Getroud binne gemeenskap van goedere E. Mbense 3720642 Gedurende 1948	Ja	Residensieel
7286	Volle naam: Identiteitsnommer: Geboortedatum: Huwelikstatus:	I. T. Tladinyane 2610100282080 1926-10-10 Weduwee	Ja	Residensieel
7287	Volle naam: Identiteitsnommer: Geboortedatum: Huwelikstatus:	M. P. Dube 3408010294082 1934-08-01 Weduwee	Ja	Residensieel
7291	Volle naam: Identiteitsnommer: Geboortedatum: Huwelikstatus:	M. M. Kgobe 2801280172080 1928-01-28 Weduwee	Ja	Residensieel

Perseel	Persone aan wie huurpag beoog word toegestaan te word		Of daardie persoon die persoon is wat as okkupeerder in die aantekeninge van die Plaaslike Owerheid aangedui word	Voorgestelde grondgebruik
7292	Volle naam: Identiteitsnommer: Geboortedatum: Huwelikstatus:	A. Seheri 2862580 Gedurende 1929 Weduwee	Ja	Residensieel
7293	Volle naam: Identiteitsnommer: Geboortedatum: Huwelikstatus:	V. Gule 3709220222080 1937-09-22 Ongetroud	Ja	Residensieel
7294	Volle naam: Identiteitsnommer: Geboortedatum: Huwelikstatus: Volle naam: Identiteitsnommer: Geboortedatum:	K. L. Mokganedi 1801016693087 1918-01-01 Getroud binne gemeenskap van goedere M. M. Mokganedi 1907010250087 1919-07-01	Ja	Residensieel
7296	Volle naam: Identiteitsnommer: Geboortedatum: Huwelikstatus:	L. E. Matsepe 1211280057086 1912-11-28 Weduwee	Ja	Residensieel
7299	Volle naam: Identiteitsnommer: Geboortedatum: Huwelikstatus: Volle naam: Identiteitsnommer: Geboortedatum:	M. I. Ramela 4901265276084 1949-01-26 Getroud binne gemeenskap van goedere N. P. Ramela 5310150712089 1953-10-15	Ja	Residensieel
7300	Volle naam: Identiteitsnommer: Geboortedatum: Huwelikstatus: Volle naam: Identiteitsnommer: Geboortedatum:	S. N. Ngcobo 3609205187086 1936-09-20 Getroud binne gemeenskap van goedere F. V. Ngcobo 3619616 1944-08-22	Ja	Residensieel
7301	Volle naam: Identiteitsnommer: Geboortedatum: Huwelikstatus:	D. Masigo 1077234 Gedurende 1921 Wewenaar	Ja	Residensieel
7304	Volle naam: Identiteitsnommer: Geboortedatum: Huwelikstatus:	K. M. Ngcobo 1827827 1927-09-26 Weduwee	Ja	Residensieel
7305	Volle naam: Identiteitsnommer: Geboortedatum: Huwelikstatus:	C. Phiri 3548030 Gedurende 1949 Weduwee	Ja	Residensieel
7308	Volle naam: Identiteitsnommer: Geboortedatum: Huwelikstatus: Volle naam: Identiteitsnommer: Geboortedatum:	S. R. Khambule 3606145113081 1936-06-14 Getroud binne gemeenskap van goedere M. E. Khambule 722657 1953-05-18	Ja	Residensieel

Perseel	Persone aan wie huurpag beoog word toegestaan te word		Of daardie persoon die persoon is wat as okkupeerder in die aantekeninge van die Plaaslike Owerheid aangedui word	Voorgestelde grondgebruik
7312	Volle naam: Identiteitsnommer: Geboortedatum: Huwelikstatus:	B. Malema 3319371 Gedurende 1942 Wewenaar	Ja	Residensieel
7315	Volle naam: Identiteitsnommer: Geboortedatum: Huwelikstatus:	M. M. Nombewu 2103160134086 1921-03-16 Weduwee	Ja	Residensieel
7316	Volle naam: Identiteitsnommer: Geboortedatum: Huwelikstatus:	S. Molutsi 1813970 Gedurende 1935 Weduwee	Ja	Residensieel
7417	Volle naam: Identiteitsnommer: Geboortedatum: Huwelikstatus:	P. Phiri 1780633 Gedurende 1917 Weduwee	Ja	Residensieel
7327	Volle naam: Identiteitsnommer: Geboortedatum: Huwelikstatus: Volle naam: Identiteitsnommer: Geboortedatum:	S. Mbongwe 0401015179088 1904-01-01 Getroud binne gemeenskap van goedere B. G. Mbongwe 2212310100085 1922-12-31	Ja	Residensieel
7328	Volle naam: Identiteitsnommer: Geboortedatum: Huwelikstatus: Volle naam: Identiteitsnommer: Geboortedatum:	T. F. Gxoyiya 1602035092080 1926-02-03 Getroud binne gemeenskap van goedere G. Gxoyiya 1812203 1920-11-23	Ja	Residensieel
7329	Volle naam: Identiteitsnommer: Geboortedatum: Huwelikstatus:	B. T. Hlatswayo 1407050126081 1914-07-05 Weduwee	Ja	Residensieel
7330	Volle naam: Identiteitsnommer: Geboortedatum: Huwelikstatus:	M. A. Makaza 3007260212081 1930-07-26 Geskei	Ja	Residensieel
7332	Volle naam: Identiteitsnommer: Geboortedatum: Huwelikstatus: Volle naam: Identiteitsnommer: Geboortedatum:	B. M. Mphahlele 1-0620885-8 1934-02-13 Getroud binne gemeenskap van goedere S. Mphahlele 2107973 1939-01-01	Ja	Residensieel
7333A	Volle naam: Identiteitsnommer: Geboortedatum: Huwelikstatus:	M. B. Nkosi 2303030099085 1923-03-03 Weduwee	Ja	Residensieel
7334	Volle naam: Identiteitsnommer: Geboortedatum: Huwelikstatus:	N. Q. Dingiswayo 4008140344085 1940-08-14 Weduwee	Ja	Residensieel
7373	Volle naam: Identiteitsnommer: Geboortedatum: Huwelikstatus:	H. M. Khubeka 0104060045085 1901-04-06 Weduwee	Ja	Residensieel

Perseel	Persone aan wie huurpag beoog word toegestaan te word		Of daardie persoon die persoon is wat as okkupeerder in die aantekeninge van die Plaaslike Owerheid aangedui word	Voorgestelde grondgebruik
7382	Volle naam: Identiteitsnommer: Geboortedatum: Huwelikstatus: Volle naam: Identiteitsnommer: Geboortedatum:	F. T. Ngobese 3206305230088 1932-06-30 Getroud binne gemeenskap van goedere J. Ngobese 007560243 Gedurende 1937	Ja	Residensieel
7387	Volle naam: Identiteitsnommer: Geboortedatum: Huwelikstatus: Volle naam: Identiteitsnommer: Geboortedatum:	H. Tsabalala 3615009 Gedurende 1941 Getroud binne gemeenskap van goedere H. Tshabalala 3912474 Gedurende 1948	Ja	Residensieel
7389	Volle naam: Identiteitsnommer: Geboortedatum: Huwelikstatus: Volle naam: Identiteitsnommer: Geboortedatum:	J. Kgampe 3729097 Gedurende 1942 Getroud binne gemeenskap van goedere S. Kgampe 4801442 Gedurende 1954	Ja	Residensieel
7391	Volle naam: Identiteitsnommer: Geboortedatum: Huwelikstatus:	A. Sechai 1110067 Gedurende 1936 Weduwee	Ja	Residensieel
7392	Volle naam: Identiteitsnommer: Geboortedatum: Huwelikstatus:	N. E. Xaba 5706250299085 1957-06-25 Ongetroud	Ja	Residensieel
7395	Volle naam: Identiteitsnommer: Geboortedatum: Huwelikstatus: Volle naam: Identiteitsnommer: Geboortedatum:	H. Sibeko 5157172 Gedurende 1953 Getroud binne gemeenskap van goedere V. Sibeko 4980288 Gedurende 1954	Ja	Residensieel
7396	Volle naam: Identiteitsnommer: Geboortedatum: Huwelikstatus:	N. G. Mzaidume V/F 2771208 1920-01-12 Weduwee	Ja	Residensieel
7402	Volle naam: Identiteitsnommer: Geboortedatum: Huwelikstatus:	A. Legodi 1807010411087 1918-07-01 Weduwee	Ja	Residensieel
7403	Volle naam: Identiteitsnommer: Geboortedatum: Huwelikstatus:	B. Mdhlalose V/F 3956014 1947-08-19 Ongetroud	Ja	Residensieel
7416	Volle naam: Identiteitsnommer: Geboortedatum: Huwelikstatus:	S. Dandiso 1812893 Gedurende 1909 Weduwee	Ja	Residensieel
7423	Volle naam: Identiteitsnommer: Geboortedatum: Huwelikstatus:	K. C. Masemola 4610060495084 1946-10-06 Weduwee	Ja	Residensieel

Perseel	Persone aan wie huurpag beoog word toegestaan te word		Of daardie persoon die persoon is wat as okkupeerder in die aantekeninge van die Plaaslike Owerheid aangedui word	Voorgestelde grondgebruik
7428	Volle naam:	C. Nxumalo	Ja	Residensieel
	Identiteitsnommer:	3061153		
	Geboortedatum:	Gedurende 1941		
	Huwelikstatus:	Getroud binne gemeenskap van goedere		
	Volle naam:	J. Nxumalo		
	Identiteitsnommer:	4024273		
	Geboortedatum:	Gedurende 1940		
7429	Volle naam:	M. D. Mabuza	Ja	Residensieel
	Identiteitsnommer:	3409090272089		
	Geboortedatum:	1934-09-09		
	Huwelikstatus:	Geskei		
7430	Volle naam:	S. Dubasi	Ja	Residensieel
	Identiteitsnommer:	5311165546082		
	Geboortedatum:	1953-11-16		
	Huwelikstatus:	Getroud binne gemeenskap van goedere		
	Volle naam:	L. Dubasi		
	Identiteitsnommer:	52011903067085		
	Geboortedatum:	1952-01-19		
7441	Volle naam:	E. Moteka	Ja	Residensieel
	Identiteitsnommer:	1780817		
	Geboortedatum:	Gedurende 1939		
	Huwelikstatus:	Geskei		
7442	Volle naam:	R. N. Modikwane	Ja	Residensieel
	Identiteitsnommer:	0407120055089		
	Geboortedatum:	1904-07-12		
	Huwelikstatus:	Weduwee		
7443	Volle naam:	M. M. Mosiwa	Ja	Residensieel
	Identiteitsnommer:	5401010492085		
	Geboortedatum:	1954-01-01		
	Huwelikstatus:	Ongetroud		
7444	Volle naam:	L. Cele	Ja	Residensieel
	Identiteitsnommer:	1803080150085		
	Geboortedatum:	1918-03-08		
	Huwelikstatus:	Weduwee		
7448	Volle naam:	M. L. Mnguni	Ja	Residensieel
	Identiteitsnommer:	4203305509081		
	Geboortedatum:	1942-03-30		
	Huwelikstatus:	Getroud binne gemeenskap van goedere		
	Volle naam:	M. Mnguni		
	Identiteitsnommer:	3759591		
	Geboortedatum:	1943-11-08		
7450	Volle naam:	M. M. Difeto	Ja	Residensieel
	Identiteitsnommer:	1808010194087		
	Geboortedatum:	1918-08-01		
	Huwelikstatus:	Weduwee		
7453	Volle naam:	S. Skosana	Ja	Residensieel
	Identiteitsnommer:	0363069		
	Geboortedatum:	Gedurende 1939		
	Huwelikstatus:	Wewenaar		
7456	Volle naam:	S. J. Gumede	Ja	Residensieel
	Identiteitsnommer:	3604295181081		
	Geboortedatum:	1936-04-29		
	Huwelikstatus:	Getroud binne gemeenskap van goedere		
	Volle naam:	M. I. Gumede		
	Identiteitsnommer:	4402240300081		
	Geboortedatum:	1944-02-24		

Perseel	Persone aan wie huurpag beoog word toegestaan te word		Of daardie persoon die persoon is wat as okkupeerder in die aantekeninge van die Plaaslike Owerheid aangedui word	Voorgestelde grondgebruik
7461	Volle naam: Identiteitsnommer: Geboortedatum: Huwelikstatus:	A. Kambulo 1-0967411-7 Gedurende 1912 Wewenaar	Ja	Residensieel
7463	Volle naam: Identiteitsnommer: Geboortedatum: Huwelikstatus:	B. N. Simelane 0998460 1906-04-03 Wewenaar	Ja	Residensieel
7464	Volle naam: Identiteitsnommer: Geboortedatum: Huwelikstatus: Volle naam: Identiteitsnommer: Geboortedatum:	L. S. Mokhele 14022045128082 1914-02-20 Getroud binne gemeenskap van goedere M. Mokhele 1596771 Gedurende 1915	Ja	Residensieel
7465	Volle naam: Identiteitsnommer: Geboortedatum: Huwelikstatus:	L. E. Ncube 2210020140086 1922-10-02 Getroud buite gemeenskap van goedere	Ja	Residensieel
7466	Volle naam: Identiteitsnommer: Geboortedatum: Huwelikstatus:	D. D. Mamashila 4606050315084 1946-06-05 Weduwee	Ja	Residensieel
7468	Volle naam: Identiteitsnommer: Geboortedatum: Huwelikstatus: Volle naam: Identiteitsnommer: Geboortedatum:	M. Bojang 2428672 Gedurende 1928 Getroud binne gemeenskap van goedere A. Bojang 3619522 Gedurende 1946	Ja	Residensieel
7481	Volle naam: Identiteitsnommer: Geboortedatum: Huwelikstatus:	E. Kebusitse 1813162 Gedurende 1901 Weduwee	Ja	Residensieel
7483	Volle naam: Identiteitsnommer: Geboortedatum: Huwelikstatus:	T. E. Mafojane 0706150064089 1907-06-15 Weduwee	Ja	Residensieel
7485	Volle naam: Identiteitsnommer: Geboortedatum: Huwelikstatus:	N. E. Makhubu 3309100193087 1933-09-10 Weduwee	Ja	Residensieel
7488	Volle naam: Identiteitsnommer: Geboortedatum: Huwelikstatus:	L. Masilo 3565555 Gedurende 1938 Weduwee	Ja	Residensieel
7492	Volle naam: Identiteitsnommer: Geboortedatum: Huwelikstatus: Volle naam: Identiteitsnommer: Geboortedatum:	M. A. Mokgosinyane 0710225045081 1907-10-22 Getroud binne gemeenskap van goedere M. Mokgosinyane 1814113 Gedurende 1919	Ja	Residensieel
7499	Volle naam: Identiteitsnommer: Geboortedatum: Huwelikstatus: Volle naam: Identiteitsnommer: Geboortedatum:	I. Mametse 5305255699082 1953-05-25 Getroud binne gemeenskap van goedere D. B. Mametse 5701230742080 1957-01-23	Ja	Residensieel

Perseel	Persone aan wie huurpag beoog word toegestaan te word		Of daardie persoon die persoon is wat as okkupeerder in die aantekeninge van die Plaaslike Owerheid aangedui word	Voorgestelde grondgebruik
7505	Volle naam:	C. S. Ngema	Ja	Residensieel
	Identiteitsnommer:	4905145594087		
	Geboortedatum:	1949-05-14		
	Huwelikstatus:	Getroud binne gemeenskap van goedere		
	Volle naam:	V. P. Ngema		
	Identiteitsnommer:	3507644		
	Geboortedatum:	1949-07-28		
7508	Volle naam:	G. Nkosi	Ja	Residensieel
	Identiteitsnommer:	1-6052264-8		
	Geboortedatum:	Gedurende 1956		
	Huwelikstatus:	Getroud binne gemeenskap van goedere		
	Volle naam:	S. Nkosi		
	Identiteitsnommer:	5-5930279-6		
	Geboortedatum:	Gedurende 1960		
7512	Volle naam:	S. Moate	Ja	Residensieel
	Identiteitsnommer:	4504125438082		
	Geboortedatum:	1945-04-12		
	Huwelikstatus:	Getroud binne gemeenskap van goedere		
	Volle naam:	E. Moate		
	Identiteitsnommer:	4912050590084		
	Geboortedatum:	1949-12-05		
7513	Volle naam:	R. E. Morgetsi	Ja	Residensieel
	Identiteitsnommer:	3011245183086		
	Geboortedatum:	1930-11-24		
	Huwelikstatus:	Getroud binne gemeenskap van goedere		
	Volle naam:	R. Morgetsi		
	Identiteitsnommer:	3004150450087		
	Geboortedatum:	1930-04-15		
7515	Volle naam:	T. Caluza	Ja	Residensieel
	Identiteitsnommer:	5204275682089		
	Geboortedatum:	1952-04-27		
	Huwelikstatus:	Getroud binne gemeenskap van goedere		
	Volle naam:	J. T. Caluza		
	Identiteitsnommer:	6001050784083		
	Geboortedatum:	1960-01-05		
7516	Volle naam:	A. E. Mabe	Ja	Residensieel
	Identiteitsnommer:	1711160087087		
	Geboortedatum:	1917-11-16		
	Huwelikstatus:	Weduwee		
7520	Volle naam:	M. Z. Sojane	Ja	Residensieel
	Identiteitsnommer:	2305210105087		
	Geboortedatum:	1923-05-21		
	Huwelikstatus:	Weduwee		
7521	Volle naam:	G. Chochoe	Ja	Residensieel
	Identiteitsnommer:	1812140215085		
	Geboortedatum:	1918-12-14		
	Huwelikstatus:	Weduwee		
7525	Volle naam:	N. C. Rwaxa	Ja	Residensieel
	Identiteitsnommer:	2609200183081		
	Geboortedatum:	1926-09-20		
	Huwelikstatus:	Geskei		
7533	Volle naam:	Z. L. Masilo	Ja	Residensieel
	Identiteitsnommer:	v/f 3565555		
	Geboortedatum:	Gedurende 1933		
	Huwelikstatus:	Weduwee		

Perseel	Persone aan wie huurpag beoog word toegestaan te word		Of daardie persoon die persoon is wat as okkupeerder in die aantekeninge van die Plaaslike Owerheid aangedui word	Voorgestelde grondgebruik
	Volle naam:	M. J. Ndaba	Ja	Residential
	Identiteitsnommer:	103642899		
	Geboortedatum:	1927-09-15		
	Huwelikstatus:	Getroud binne gemeenskap van goedere		
	Volle naam:	N. Ndaba		
	Identiteitsnommer:	1814701		
	Geboortedatum:	Gedurende 1936		
7545	Volle naam:	S. B. Radebe	Ja	Residential
	Identiteitsnommer:	3402180167087		
	Geboortedatum:	1934-02-18		
	Huwelikstatus:	Weduwee		
7555	Volle naam:	J. J. Matlejoane	Ja	Residential
	Identiteitsnommer:	4001105515088		
	Geboortedatum:	1940-01-10		
	Huwelikstatus:	Getroud binne gemeenskap van goedere		
	Volle naam:	I. Matlejoane		
	Identiteitsnommer:	3539534		
	Geboortedatum:	Gedurende 1940		
7556	Volle naam:	O. D. Chili	Ja	Residential
	Identiteitsnommer:	4110280191084		
	Geboortedatum:	1941-10-28		
	Huwelikstatus:	Geskei		
7558	Volle naam:	S. Makalima	Ja	Residential
	Identiteitsnommer:	3204015314086		
	Geboortedatum:	1932-04-01		
	Huwelikstatus:	Getroud binne gemeenskap van goedere		
	Volle naam:	L. Makalima		
	Identiteitsnommer:	2690884		
	Geboortedatum:	Gedurende 1940		
7559	Volle naam:	N. Ndlovu	Ja	Residential
	Identiteitsnommer:	5009145651085		
	Geboortedatum:	1950-09-14		
	Huwelikstatus:	Getroud binne gemeenskap van goedere		
	Volle naam:	E. Ndlovu		
	Identiteitsnommer:	4805117		
	Geboortedatum:	1953-12-25		
7560	Volle naam:	M. J. Mazibuko	Ja	Residential
	Identiteitsnommer:	3909025234088		
	Geboortedatum:	1939-09-02		
	Huwelikstatus:	Getroud binne gemeenskap van goedere		
	Volle naam:	T. E. Mazibuko		
	Identiteitsnommer:	5704270744081		
	Geboortedatum:	1957-04-27		
7566	Volle naam:	T. M. Kumalo	Ja	Residential
	Identiteitsnommer:	4511015172085		
	Geboortedatum:	1945-11-01		
	Huwelikstatus:	Getroud binne gemeenskap van goedere		
	Volle naam:	N. M. Kumalo		
	Identiteitsnommer:	4503210262084		
	Geboortedatum:	1945-03-21		
7570	Volle naam:	N. Sibiya	Ja	Residential
	Identiteitsnommer:	1812698		
	Geboortedatum:	Gedurende 1918		
	Huwelikstatus:	Weduwee		
7571	Volle naam:	N. J. Khambule	Ja	Residential
	Identiteitsnommer:	2409040156086		
	Geboortedatum:	1924-09-04		
	Huwelikstatus:	Weduwee		

Perseel	Persone aan wie huurpag beoog word toegestaan te word		Of daardie persoon die persoon is wat as okkupeerder in die aantekeninge van die Plaaslike Owerheid aangedui word	Voorgestelde grondgebruik
7579	Volle naam: Identiteitsnommer: Geboortedatum: Huwelikstatus: Volle naam: Identiteitsnommer: Geboortedatum:	M. Nkomo 4403075181083 1944-03-07 Getroud binne gemeenskap van goedere E. Nkomo 5608090309084 1956-08-09	Ja	Residential
7585	Volle naam: Identiteitsnommer: Geboortedatum: Huwelikstatus:	I. Tshabalala 1793396 Gedurende 1919 Weduwee	Ja	Residential
7586	Volle naam: Identiteitsnommer: Geboortedatum: Huwelikstatus: Volle naam: Identiteitsnommer: Geboortedatum:	L. Tshabalala 0979913 Gedurende 1934 Getroud binne gemeenskap van goedere E. Tshabalala 3519076 Gedurende 1943	Ja	Residential
7587	Volle naam: Identiteitsnommer: Geboortedatum: Huwelikstatus: Volle naam: Identiteitsnommer: Geboortedatum:	P. Dhladhla 3812125471081 1938-12-12 Getroud binne gemeenskap van goedere M. Dhladhla 2946696 Gedurende 1940	Ja	Residential
7589	Volle naam: Identiteitsnommer: Geboortedatum: Huwelikstatus:	A. M. Mthimunye 3309130196084 1933-09-13 Weduwee	Ja	Residential
7592	Volle naam: Identiteitsnommer: Geboortedatum: Huwelikstatus:	E. Gwele 4410300241087 1944-10-30 Weduwee	Ja	Residential
7593	Volle naam: Identiteitsnommer: Geboortedatum: Huwelikstatus:	D. L. Shabangu 1806150271087 1918-06-15 Weduwee	Ja	Residensieel
7599	Volle naam: Identiteitsnommer: Geboortedatum: Huwelikstatus:	M. L. Tuge 0808080107085 1908-08-08 Weduwee	Ja	—Residensieel
7609	Volle naam: Identiteitsnommer: Geboortedatum: Huwelikstatus: Volle naam: Identiteitsnommer: Geboortedatum:	S. Moloi 3705195213088 1937-05-19 Getroud binne gemeenskap van goedere G. Moloi P.P. 70629 Gedurende 1931	Ja	Residensieel
7618	Volle naam: Identiteitsnommer: Geboortedatum: Huwelikstatus:	T. Buthelezi 2412300172082 1924-12-30 Weduwee	Ja	Residensieel
7620	Volle naam: Identiteitsnommer: Geboortedatum: Huwelikstatus:	E. B. Myeza 1005060129085 1910-05-06 Weduwee	Ja	Residensieel

Perseel	Persone aan wie huurpag beoog word toegestaan te word		Of daardie persoon die persoon is wat as okkupeerder in die aantekeninge van die Plaaslike Owerheid aangedui word	Voorgestelde grondgebruik
7631	Volle naam:	M. D. Mahlatsi	Ja	Residensieel
	Identiteitsnommer:	3409030253082		
	Geboortedatum:	1934-09-03		
	Huwelikstatus:	Getroud binne gemeenskap van goedere		
	Volle naam:	W. M. Mahlatsi		
	Identiteitsnommer:	3005285177081		
	Geboortedatum:	1930-05-28		
7632	Volle naam:	A. Mofokeng	Ja	Residensieel
	Identiteitsnommer:	723321		
	Geboortedatum:	Gedurende 1914		
	Huwelikstatus:	Weduwee		
7639	Volle naam:	S. P. Phadi	Ja	Residensieel
	Identiteitsnommer:	4804015698088		
	Geboortedatum:	1948-04-01		
	Huwelikstatus:	Getroud binne gemeenskap van goedere		
	Volle naam:	D. Phadi		
	Identiteitsnommer:	435376867		
	Geboortedatum:	Gedurende 1951		
7640	Volle naam:	A. Malatsi	Ja	Residensieel
	Identiteitsnommer:	2502085152083		
	Geboortedatum:	1925-02-08		
	Huwelikstatus:	Getroud binne gemeenskap van goedere		
	Volle naam:	M. Malatsi		
	Identiteitsnommer:	1825044		
	Geboortedatum:	Gedurende 1926		
7641	Volle naam:	J. E. Gosa	Ja	Residensieel
	Identiteitsnommer:	3704215267083		
	Geboortedatum:	1937-04-21		
	Huwelikstatus:	Getroud binne gemeenskap van goedere		
	Volle naam:	M. E. Gosa		
	Identiteitsnommer:	3812150292089		
	Geboortedatum:	1938-12-15		
7645	Volle naam:	J. Shelembe	Ja	Residensieel
	Identiteitsnommer:	3304100243081		
	Geboortedatum:	1933-04-10		
	Huwelikstatus:	Weduwee		
7647	Volle naam:	M. Masondo	Ja	Residensieel
	Identiteitsnommer:	1810230149081		
	Geboortedatum:	1918-10-23		
	Huwelikstatus:	Weduwee		
7661	Volle naam:	D. M. Tshabalala	Ja	Residensieel
	Identiteitsnommer:	4202025859081		
	Geboortedatum:	1942-02-02		
	Huwelikstatus:	Getroud binne gemeenskap van goedere		
	Volle naam:	S. Tshabalala		
	Identiteitsnommer:	294487		
	Geboortedatum:	Gedurende 1944		
7670	Volle naam:	S. Mathope	Ja	Residensieel
	Identiteitsnommer:	1814955		
	Geboortedatum:	Gedurende 1897		
	Huwelikstatus:	Weduwee		
7673	Volle naam:	S. Nhlapo	Ja	Residensieel
	Identiteitsnommer:	573681		
	Geboortedatum:	Gedurende 1926		
	Huwelikstatus:	Getroud binne gemeenskap van goedere		
	Volle naam:	P. Nhlapo		
	Identiteitsnommer:	1875999		
	Geboortedatum:	Gedurende 1928		

Perseel	Persone aan wie huurpag beoog word toegestaan te word		Of daardie persoon die persoon is wat as okkupeerder in die aantekeninge van die Plaaslike Owerheid aangedui word	Voorgestelde grondgebruik
7674	Volle naam: Identiteitsnommer: Geboortedatum: Huwelikstatus:	H. M. Gwamanda 1773952 1919-08-23 Weduwee	Ja	Residensieel
7677	Volle naam: Identiteitsnommer: Geboortedatum: Huwelikstatus:	K. S. Tau 2302230173088 1923-02-23 Weduwee	Ja	Residensieel
7679	Volle naam: Identiteitsnommer: Geboortedatum: Huwelikstatus:	A. Mazibuko 4402250249087 1944-02-25 Ongetroud	Ja	Residensieel
7681	Volle naam: Identiteitsnommer: Geboortedatum: Huwelikstatus:	A. Kunene 1401155157083 1914-01-15 Wewenaar	Ja	Residensieel
7684	Volle naam: Identiteitsnommer: Geboortedatum: Huwelikstatus: Volle naam: Identiteitsnommer: Geboortedatum:	R. E. Matsimbe 1412165116084 1914-12-16 Getroud binne gemeenskap van goedere N. Matsimbi 3012430 Gedurende 1937	Ja	Residensieel
7686	Volle naam: Identiteitsnommer: Geboortedatum: Huwelikstatus: Volle naam: Identiteitsnommer: Geboortedatum:	B. S. Mlaba 5736637 Gedurende 1957 Getroud binne gemeenskap van goedere E. Mlaba 6116803 Gedurende 1959	Ja	Residensieel
7689	Volle naam: Identiteitsnommer: Geboortedatum: Huwelikstatus: Volle naam: Identiteitsnommer: Geboortedatum:	S. G. Phali 1-0989338-3 1914-02-22 Getroud binne gemeenskap van goedere S. L. Phali 1814809 Gedurende 1921	Ja	Residensieel
7691	Volle naam: Identiteitsnommer: Geboortedatum: Huwelikstatus: Volle naam: Identiteitsnommer: Geboortedatum:	A. Sithole 3554396 Gedurende 1917 Getroud binne gemeenskap van goedere A. Sithole 1792501 Gedurende 1914	Ja	Residensieel
7694	Volle naam: Identiteitsnommer: Geboortedatum: Huwelikstatus:	F. Rathebe 1825055 Gedurende 1919 Weduwee	Ja	Residensieel
7695	Volle naam: Identiteitsnommer: Geboortedatum: Huwelikstatus:	M. G. Thabalala 1807230153089 1918-07-23 Weduwee	Ja	Residensieel
7700	Volle naam: Identiteitsnommer: Geboortedatum: Huwelikstatus:	M. R. Mabuza 3302010229083 1933-02-01 Weduwee	Ja	Residensieel

Perseel	Persone aan wie huurpag beoog word toegestaan te word		Of daardie persoon die persoon is wat as okkupeerder in die aantekeninge van die Plaaslike Owerheid aangedui word	Voorgestelde grondgebruik
7704	Volle naam: Identiteitsnommer: Geboortedatum: Huwelikstatus:	M. I. Mpofu 3901045373087 1939-01-04 Ongetroud	Ja	Residensieel
7711	Volle naam: Identiteitsnommer: Geboortedatum: Huwelikstatus:	S. Magubane 1812189 Gedurende 1936 Weduwee	Ja	Residensieel
7714	Volle naam: Identiteitsnommer: Geboortedatum: Huwelikstatus: Volle naam: Identiteitsnommer: Geboortedatum:	D. Xaba 1355077 Gedurende 1930 Getroud binne gemeenskap van goedere F. Xaba 1596906 Gedurende 1939	Ja	Residensieel
7717	Volle naam: Identiteitsnommer: Geboortedatum: Huwelikstatus:	R. Mbuthuma 2604240126083 1926-04-24 Weduwee	Ja	Residensieel
7724	Volle naam: Identiteitsnommer: Geboortedatum: Huwelikstatus:	E. Mosipuo 1534745 Gedurende 1931 Weduwee	Ja	Residensieel
7725	Volle naam: Identiteitsnommer: Geboortedatum: Huwelikstatus:	T. S. Xaba 1410040140089 1914-10-04 Weduwee	Ja	Residensieel
7726	Volle naam: Identiteitsnommer: Geboortedatum: Huwelikstatus:	C. G. Mbatha 2006300182081 1920-06-30 Geskei	Ja	Residensieel
7727	Volle naam: Identiteitsnommer: Geboortedatum: Huwelikstatus:	R. Radebe 4261088 Gedurende 1946 Ongetroud	Ja	Residensieel
7730	Volle naam: Identiteitsnommer: Geboortedatum: Huwelikstatus:	L. Lingalo 1812991 Gedurende 1911 Weduwee	Ja	Residensieel
7735	Volle naam: Identiteitsnommer: Geboortedatum: Huwelikstatus:	M. N. Hlophe 1609080103085 1916-09-08 Weduwee	Ja	Residensieel
7736	Volle naam: Identiteitsnommer: Geboortedatum: Huwelikstatus: Volle naam: Identiteitsnommer: Geboortedatum:	E. Kumalo 2688436 Gedurende 1928 Getroud binne gemeenskap van goedere E. Kumalo 2641574 Gedurende 1925	Ja	Residensieel

NOTICE 2402 OF 1992

SCHEDULE F

[Regulation 6 (2) (b)]

CONVERSION OF CERTAIN RIGHTS TO LEASEHOLD ACT, 1988 (ACT No. 81 OF 1988)

DETERMINATION OF PERSONS WHOM THE DIRECTOR-GENERAL TRANSVAAL PROVINCIAL ADMINISTRATION INTENDS TO DECLARE TO HAVE BEEN GRANTED A RIGHT OF LEASEHOLD IN RESPECT OF SITES IN TERMS OF THE CONVERSION OF CERTAIN RIGHTS TO LEASEHOLD ACT, 1988 (ACT No. 81 OF 1988)

In terms of section 2 (5) of the Conversion of Certain Rights to Leasehold Act, 1988 (Act No. 81 of 1988), and of regulation 6 of the regulations made under section 9 of that Act, I, the Director-General: Transvaal Provincial Administration, hereby gives notice that—

(a) the person mentioned in the Schedule has been determined as the person whom I intend to declare to have been granted a right of 99-year leasehold under section 52 (1) of the Black Communities Development Act, 1984 (Act No. 4 of 1984), in respect of the site described opposite his name;

(b) the Schedule indicates—

(i) whether or not the person so determined is the person appearing according to the records of the local authority concerned to be the occupier of that site; and

(ii) the proposed land use condition to be imposed in respect of that site;

(c) that any person who considers himself aggrieved by a determination in this notice may lodge his written appeal in the form of Schedule G on or before 30 November 1992—

(i) by posting it to the following address:

Director-General:
Transvaal Provincial Administration
Private Bag X449
PRETORIA
0001; or

(ii) by handing it in at:

AVBOB Building
Princes Park Street
PRETORIA;

(d) the determination is subject to an appeal to the Administrator.

KENNISGEWING 2402 VAN 1992

BYLAE F

[Regulasie 6 (2) (b)]

WET OP DIE OMSETTING VAN SEKERE REGTE IN HUURPAG, 1988 (WET No. 81 VAN 1988)

BEPALING VAN PERSONE WAT DIE DIREKTEUR-GENERAAL: TRANSVAALSE PROVINSIALE ADMINISTRASIE VOORNEMENS IS TE VERKLAAR 'N REG VAN HUURPAG VERLEEN TE GEWEES HET TEN OPSIGTE VAN PERSELE INGEVOLGE DIE WET OP DIE OMSETTING VAN SEKERE REGTE IN HUURPAG, 1988 (WET No. 81 VAN 1988)

Ingevolge artikel 2 (5) van die Wet op die Omsetting van Sekere Regte in Huurpag, 1988 (Wet No. 81 van 1988), en regulasie 6 van die regulasies uitgevaardig kragtens artikel 9 van daardie Wet, gee ek, die Direkteur-generaal: Transvaalse Provinsiale Administrasie hierby kennis dat—

(a) die persoon in die Bylae vermeld, bepaal is die persoon te wees wat ek voornemens is te verklaar aan wie 'n 99 jaar-huurpag ingevolge artikel 52 (1) van die Wet op die Ontwikkeling van Swart Gemeenskappe, 1984 (Wet No. 4 van 1984), verleen te gewees het met betrekking tot elke perseel omskryf naas elkeen se naam;

(b) die bylae aandui—

(i) of die persoon aldus bepaal die persoon is wat aangedui word in die aantekeninge van die betrokke plaaslike owerheid die okkupeerder van genoemde perseel is, al dan nie; en

(ii) die voorgestelde grondgebruikvoorwaarde opgelê te word ten opsigte van genoemde perseel;

(c) dat 'n persoon wat hom gegrief voel deur 'n bepaling in hierdie kennisgewing sy skriftelike appèl in die vorm van Bylae G op of voor 30 November 1992 kan indien—

(i) deur dit na die volgende te pos:

Direkteur-generaal:
Transvaalse Provinsiale Administrasie
Privaatsak X449
PRETORIA
0001; of

(ii) deur dit in te handig by:

AVBOB-gebou
Princesparkstraat
PRETORIA

(d) die bepaling onderworpe is aan appèl na die Administrateur.

SCHEDULE

TOWNSHIP: MAMELODI

Site	Person to whom leasehold is intended to be granted		Whether that person is the person appearing to be the occupier according to Local Authority records	Proposed land use
J2625	Full name: Identity Number: Date of birth: Marital status:	Elijah Maseko 510216 1928-11-09 Unmarried	Yes	Residential

Site	Person to whom leasehold is intended to be granted		Whether that person is the person appearing to be the occupier according to Local Authority records	Proposed land use
J2626	Full name: Identity Number: Date of birth: Marital status:	Hluphani Johanna Mahlangu 211114 0105 084 1921-11-14 Widow	Yes	Residential
J2628	Full name: Identity Number: Date of birth: Marital status:	Makeko Anna Tlhabela 051127 0047 083 1905-11-27 Widow	Yes	Residential
J2629	Full name: Identity Number: Date of birth: Marital status:	Marama Catherine Masemola 341117 0259 085 1934-11-17 Unmarried	Yes	Residential
J2632	Full name: Identity Number: Date of birth: Marital status: Full name: Identity Number: Date of birth:	Francis John Olifant 580615 5365 088 1958-06-15 Married in community of property Matlakala Jeanette Olifant 9075146 1960-12-29	Yes	Residential
J2633	Full name: Identity Number: Date of birth: Marital status:	Solela Elizabeth Chauke V/F 2350550 1931-12-24 Unmarried	Yes	Residential
J2665	Full name: Identity Number: Date of birth: Marital status:	Badanile Elizabeth Sibiya 431104 0219 088 1943-11-04 Widow	Yes	Residential
J2667	Full name: Identity Number: Date of birth: Marital status:	Mbute Joseph Mahlangu 290628 5183 089 1929-06-28 Widower	Yes	Residential
J2668	Full name: Identity Number: Date of birth: Marital status:	Noma Khuba Elizabeth Masanabo 2218728 1929 Widow	Yes	Residential
J2669	Full name: Identity Number: Date of birth: Marital status: Full name: Identity Number: Date of birth:	Mohaalwane Enock Nkonyane 090726 5056 081 1909-07-26 Married in community of property Elina Nkonyane 340818 0218 085 1934-08-18	Yes	Residential
J2670	Full name: Identity Number: Date of birth: Marital status: Full name: Identity Number: Date of birth:	Jim Philemon Mathebula 551102 5455 081 1955-11-02 Married in community of property Sarah Mathebula 590720 0360 080 1959-07-20	Yes	Residential
J2671	Full name: Identity Number: Date of birth: Marital status:	Tuna Lucky Malaza 550303 5310 083 1955-03-03 Unmarried	Yes	Residential
J2672	Full name: Identity Number: Date of birth: Marital status:	Francina Mawasha 281128 0150 085 1928-11-28 Widow	Yes	Residential
J2673	Full name: Identity Number: Date of birth: Marital status:	Kedibone Welhelmina Mandaba 310101 0405 085 1931-01-01 Widow	Yes	Residential

Site	Person to whom leasehold is intended to be granted		Whether that person is the person appearing to be the occupier according to Local Authority records	Proposed land use
J2706	Full name:	Collin Cuthbert Nkosi	Yes	Residential
	Identity Number:	1/3858827/9		
	Date of birth:	1945-05-07		
	Marital status:	Unmarried		
J2709	Full name:	John Shongwe	Yes	Residential
	Identity Number:	3975489		
	Date of birth:	1943-12-28		
	Marital status:	Married in community of property		
	Full name:	Julia Shongwe		
	Identity Number:	V/F 2539619		
	Date of birth:	1944-12-21		
J2710	Full name:	Bafunani Johanna Mtombeni	Yes	Residential
	Identity Number:	320320 0158 084		
	Date of birth:	1932-03-20		
	Marital status:	Widow		
J2711	Full name:	Ntshadikie Minta Makgatholela	Yes	Residential
	Identity Number:	181009 0168 080		
	Date of birth:	1918-10-09		
	Marital status:	Widow		
J2712	Full name:	Deborah Khumalo	Yes	Residential
	Identity Number:	470808 0397 080		
	Date of birth:	1947-08-08		
	Marital status:	Unmarried		
J2734	Full name:	Jinyaro Hendrik Mahlangu	Yes	Residential
	Identity Number:	170711 5079 088		
	Date of birth:	1917-07-11		
	Marital status:	Married in community of property		
	Full name:	Maphefo Sarah Mahlangu		
	Identity Number:	230430 0102 088		
	Date of birth:	1923-04-30		
J2736	Full name:	Mbalawa August Sibanyoni	Yes	Residential
	Identity Number:	230805 5125 087		
	Date of birth:	1923-08-05		
	Marital status:	Married in community of property		
	Full name:	Anna Sibanyoni		
	Identity Number:	310102 0312 081		
	Date of birth:	1931-01-02		
J2741	Full name:	Amos Nhlapo	Yes	Residential
	Identity Number:	2435		
	Date of birth:	1931		
	Marital status:	Married in community of property		
	Full name:	Sophie Nhlapo		
	Identity Number:	2218673		
	Date of birth:	1936		
J2742	Full name:	Phillip Sithole	Yes	Residential
	Identity Number:	1/4248865/8		
	Date of birth:	1947		
	Marital status:	Married in community of property		
	Full name:	Elizabeth Sithole		
	Identity Number:	5/4993762/1		
	Date of birth:	1955-12-18		
J2774	Full name:	Noukasela Bettie Nkosi	Yes	Residential
	Identity Number:	200419 0111 088		
	Date of birth:	1920-04-19		
	Marital status:	Widow		
J2776	Full name:	Mathsobate Phillip Mahlangu	Yes	Residential
	Identity Number:	1242		
	Date of birth:	1929		
	Marital status:	Married in community of property		
	Full name:	Boyanani Betty Mahlangu		
	Identity Number:	2430766		
	Date of birth:	1932		

Site	Person to whom leasehold is intended to be granted		Whether that person is the person appearing to be the occupier according to Local Authority records	Proposed land use
J2777	Full name:	Bezile Martha Mnguni	Yes	Residential
	Identity Number:	220225 0105 087		
	Date of birth:	1922-02-25		
	Marital status:	Widow		
J2779	Full name:	Thandi Maria Masanabo	Yes	Residential
	Identity Number:	560510 0585 083		
	Date of birth:	1956-05-10		
	Marital status:	Widow		
J2781	Full name:	Sesane Anna Nkosi	Yes	Residential
	Identity Number:	280103 0111 081		
	Date of birth:	1928-01-03		
	Marital status:	Widow		
J2782	Full name:	Mbotshwane Samuel Thobang	Yes	Residential
	Identity Number:	190131 506 089		
	Date of birth:	1919-01-31		
	Marital status:	Customary union		
J2783	Full name:	Amos Botha Ndlovu	Yes	Residential
	Identity Number:	480203 5648 083		
	Date of birth:	1948-02-03		
	Marital status:	Married in community of property		
	Full name:	Johanna		
	Identity Number:	4668957		
	Date of birth:	1952-11-26		
J2784	Full name:	Mbulane Zephania Makhubo	Yes	Residential
	Identity Number:	46107 5338 089		
	Date of birth:	1946-10-07		
	Marital status:	Married in community of property		
	Full name:	Thoko Phillipine Makhubo		
	Identity Number:	511220 0229 084		
	Date of birth:	1951-12-20		
J2788	Full name:	Nanana Sophia Mahlabane	Yes	Residential
	Identity Number:	340410 0090 084		
	Date of birth:	1934-04-10		
	Marital status:	Unmarried		
J2806	Full name:	Hlengani Simon Monisi	Yes	Residential
	Identity Number:	270424 5078 089		
	Date of birth:	1927-04-24		
	Marital status:	Married in community of property		
	Full name:	Shalate Letta Mnisi		
	Identity Number:	2374121		
	Date of birth:	1930		
J2808	Full name:	Golozela Francis Masanabo	Yes	Residential
	Identity Number:	4268826		
	Date of birth:	1948-11-27		
	Marital status:	Married in community of property		
	Full name:	Ntombazana Leah Masanabo		
	Identity Number:	4860433		
	Date of birth:	1954-07-31		
J2809	Full name:	Poppie Elsie Masombuka	Yes	Residential
	Identity Number:	400722 0251 087		
	Date of birth:	1940-07-22		
	Marital status:	Widow		
J2811	Full name:	Jacob Peter Msiza	Yes	Residential
	Identity Number:	5046262		
	Date of birth:	1953		
	Marital status:	Married in community of property		
	Full name:	Sybil Msiza		
	Identity Number:	563432		
	Date of birth:	1958-12-23		

Site	Person to whom leasehold is intended to be granted		Whether that person is the person appearing to be the occupier according to Local Authority records	Proposed land use
J2813	Full name: Identity Number: Date of birth: Marital status: Full name: Identity Number: Date of birth:	Iseyo Mack Nkosi 143348 1924 Married in community of property Martha Nkosi 3363795 1924	Yes	Residential
J2814	Full name: Identity Number: Date of birth: Marital status:	Sarah Thubane 271012 0164 084 1927-10-12 Widow	Yes	Residential
J2848	Full name: Identity Number: Date of birth: Marital status:	Matsu Anna Kabini 160811 0090 080 1916-08-11 Widow	Yes	Residential
J2850	Full name: Identity Number: Date of birth: Marital status:	Maria Suzan Ramushu 281202 0180 085 1928-12-02 Divorced	Yes	Residential
J2851	Full name: Identity Number: Date of birth: Marital status:	Mtetelwa Catherine Sindani 140101 0659 083 1914-01-01 Widow	Yes	Residential
J2852	Full name: Identity Number: Date of birth: Marital status:	Eileen Selahlwa V/F 2281966 1921-08-07 Unmarried	Yes	Residential
J2853	Full name: Identity Number: Date of birth: Marital status:	Topi Wilhelmina Mdhletshe 180409 0132 089 1918-04-09 Widow	Yes	Residential
J2855	Full name: Identity Number: Date of birth: Marital status: Full name: Identity Number: Date of birth:	Nkobozi Joseph Mbelani 340601 5272 087 1934-06-01 Married in community of property Zandile Salome Mbelani 3439983 1939	Yes	Residential
J2877	Full name: Identity Number: Date of birth: Marital status: Full name: Identity Number: Date of birth:	Sydney Kekana 611127 5289 089 1961-11-27 Married in community of property Martha Kekana 660707 0648 080 1966-07-07	Yes	Residential
J2878	Full name: Identity Number: Date of birth: Marital status:	Ntombazana Anna Lekhuleni 320419 0172 085 1932-04-19 Unmarried	Yes	Residential
J2880	Full name: Identity Number: Date of birth: Marital status:	Sello Alfred Sebata 5391256 1954-05-29 Unmarried	Yes	Residential
J2881	Full name: Identity Number: Date of birth: Marital status: Full name: Identity Number: Date of birth:	Makgale Johannes Lekala 1180529 1932-04-28 Married im community of property Batsene Bathseba Lekala 350108 0155 082 1935-01-08	Yes	Residential

Site	Person to whom leasehold is intended to be granted		Whether that person is the person appearing to be the occupier according to Local Authority records	Proposed land use
J2883	Full name: Identity Number: Date of birth: Marital status: Full name: Identity Number: Date of birth:	Simon Yesmes Phiri 200602 5158 184 1920-06-02 Married in community of property Sebolaisha Elizabeth Phiri 290710 0206 089 1929-07-10	Yes	Residential
J2886	Full name: Identity Number: Date of birth: Marital status:	Florence Madonsela 2372635 1931 Divorced	Yes	Residential
J2938	Full name: Identity Number: Date of birth: Marital status:	Tututu Samuel Khumalo 3961249 1946 Unmarried	Yes	Residential
J2939	Full name: Identity Number: Date of birth: Marital status:	Amos Mahlangu 3974 1931 Customary Union	Yes	Residential
J2940	Full name: Identity Number: Date of birth: Marital status: Full name: Identity Number: Date of birth:	Dinga David Kabinde 220913 5097 082 1922-09-13 Married in community of property Len Kabinde 161216 0101 086 1916-12-16	Yes	Residential
J2941	Full name: Identity Number: Date of birth: Marital status: Full name: Identity Number: Date of birth:	Sipho Gabriel Dube 450215 5455 083 1945-12-15 Married in Community of Property Bela Dube 421012 0188 082 1942-10-12	Yes	Residential
J2943	Full name: Identity Number: Date of birth: Marital status:	Buti Simon Mogale 510518 5227 081 1951-05-18 Unmarried	Yes	Residential
K2972.....	Full name: Identity Number: Date of birth: Marital status:	Enia Girlie Mothiba 490705 0621 087 1949-07-05 Widow	Yes	Residential
J2974	Full name: Identity Number: Date of birth: Marital status:	Lomkhasiswa Martha Twala 091118 0066 084 1909-11-18 Widow	Yes	Residential
K2975.....	Full name: Identity Number: Date of birth: Marital status:	Khega Sarah Simelane 291101 0153 084 1929-11-01 Widow	Yes	Residential
K2978.....	Full name: Identity Number: Date of birth: Marital status: Full name: Identity Number: Date of birth:	Nalekero Leah Sikosana 260808 0117 086 1926-08-08 Married in community of property Boiza Johannes Sikosana 502726 1926	Yes	Residential
K2979.....	Full name: Identity Number: Date of birth: Marital status:	Mhlophe Sarah Simo 3104090176089 1931-04-09 Widow	Yes	Residential

Site	Person to whom leasehold is intended to be granted		Whether that person is the person appearing to be the occupier according to Local Authority records	Proposed land use
K2980.....	Full name: Identity Number: Date of birth: Marital status:	Mary Fakude 7591685 1937-06-03 Widow	Yes	Residential
K3002.....	Full name: Identity Number: Date of birth: Marital status:	Nana Ruth Mnguni 2508080144082 1925-08-08 Widow	Yes	Residential
K3009.....	Full name: Identity Number: Date of birth: Marital status:	Maggie Sebelebele 2503280142085 1925-08-28 Widow	Yes	Residential
K3086.....	Full name: Identity Number: Date of birth: Marital status:	Johanna Khumalo 3906080242089 1939-06-08 Divorced	Yes	Residential
K3110.....	Full name: Identity Number: Date of birth: Marital status: Full name: Identity Number: Date of birth:	Boy Francis Mabona 4335094 1947 Married in community of property Elizabeth Mabona 4908694 1949-07-18	Yes	Residential
K3112.....	Full name: Identity Number: Date of birth: Marital status:	Nokufa Agnes Mkonza 2305180118086 1923-05-18 Widow	Yes	Residential
K3113.....	Full name: Identity Number: Date of birth: Marital status:	Elizabeth Ndala 2311200117082 1923-11-20 Widow	Yes	Residential
K3116.....	Full name: Identity Number: Date of birth: Marital status: Full name: Identity Number: Date of birth:	Koos Buda 290701 5498 086 1929-07-01 Married in community of property Maria Buda 3580446 1932	Yes	Residential
K3118.....	Full name: Identity Number: Date of birth: Marital status:	Rufus Majoatladi Khumalo 7208115325088 1972-08-11 Unmarried	Yes	Residential
K3169.....	Full name: Identity Number: Date of birth: Marital status: Full name: Identity Number: Date of birth:	Petrus Skosana 3801015336082 1938-01-01 Married in community of property Mary Skosana 5/340564/0 1936	Yes	Residential
K3170.....	Full name: Identity Number: Date of birth: Marital status:	Jacob Msiza 5204016 1954 Unmarried	Yes	Residential
K3172.....	Full name: Identity Number: Date of birth: Marital status:	Nelson Nkambule 351118 5130 088 1935-11-18 Divorced	Yes	Residential
K3211.....	Full name: Identity Number: Date of birth: Marital status:	Msitheli Isaac Sibeko 530815 5298 088 1953-08-15 Unmarried	Yes	Residential

Site	Person to whom leasehold is intended to be granted		Whether that person is the person appearing to be the occupier according to Local Authority records	Proposed land use
K3214.....	Full name: Identity Number: Date of birth: Marital status:	Kabini Minah Mahlangu 320228 0145 086 1932-02-28 Widow	Yes	Residential
K3217.....	Full name: Identity Number: Date of birth: Marital status:	Harry Mlambo 1603293 1936 Unmarried	Yes	Residential
K3225.....	Full name: Identity Number: Date of birth: Marital status: Full name: Identity Number: Date of birth:	John Mnisi 530404 5471 084 1953-04-04 Married in community of property Lilian Mnisi 531026 0347 081 1953-10-26	Yes	Residential
K3227.....	Full name: Identity Number: Date of birth: Marital status:	Lomvula Sannah Hlabathi 350101 0618 084 1935-01-01 Widow	Yes	Residential
K3228.....	Full name: Identity Number: Date of birth: Marital status:	Ntombi Louisa Masomboka 210407 0110 083 1921-04-07 Widow	Yes	Residential
K3229.....	Full name: Identity Number: Date of birth: Marital status:	Simangile Emma Zondi 280323 0203 080 1928-03-23 Widow	Yes	Residential
K3230.....	Full name: Identity Number: Date of birth: Marital status: Full name: Identity Number: Date of birth:	Remohlambe David Sethole 330222 5141 081 1933-02-22 Married in community of property Zulaze Elizabeth Sethole 520207 0693 087 1952-02-07	Yes	Residential
K3232.....	Full name: Identity Number: Date of birth: Marital status:	Elina Semelane 330505 0147 081 1933-05-05 Widow	Yes	Residential

BYLAE

DORPSGEBIED: MAMELODI

Perseel	Persone aan wie huurpag beoog word toegestaan te word		Of daardie persoon die persoon is wat as okkupeerder in die aantekeninge van die Plaaslike Owerheid aangedui word	Voorgestelde grondgebruik
J2625.....	Volle naam: Identiteitsnommer: Geboortedatum: Huwelikstatus:	Elijah Maseko 510216 1928-11-09 Ongetroud	Ja	Residensieel

Perseel	Persone aan wie huurpag beoog word toegestaan te word		Of daardie persoon die persoon is wat as okkupeerder in die aantekeninge van die Plaaslike Owerheid aangedui word	Voorgestelde grondgebruik
J2626	Volle naam: Identiteitsnommer: Geboortedatum: Huwelikstatus:	Hluphani Johanna Mahlangu 211114 0105 084 1921-11-14 Weduwee	Ja	Residensieel
J2628	Volle naam: Identiteitsnommer: Geboortedatum: Huwelikstatus:	Makeko Anna Tlhabela 051127 0047 083 1905-11-27 Weduwee	Ja	Residensieel
J2629	Volle naam: Identiteitsnommer: Geboortedatum: Huwelikstatus:	Marama Catherine Masemola 341117 0259 085 1934-11-17 Ongetroud	Ja	Residensieel
J2632	Volle naam: Identiteitsnommer: Geboortedatum: Huwelikstatus: Volle naam: Identiteitsnommer: Geboortedatum:	Francis John Olifant 580615 5365 088 1958-06-15 Getroud binne gemeenskap van goedere Matlakala Jeanette Olifant 9075146 1960-12-29	Ja	Residensieel
J2633	Volle naam: Identiteitsnommer: Geboortedatum: Huwelikstatus:	Solela Elizabeth Chauke V/F 2350550 1931-12-24 Ongetroud	Ja	Residensieel
J2665	Volle naam: Identiteitsnommer: Geboortedatum: Huwelikstatus:	Badanile Elizabeth Sibiya 431104 0219 088 1943-11-04 Weduwee	Ja	Residensieel
J2667	Volle naam: Identiteitsnommer: Geboortedatum: Huwelikstatus:	Mbute Joseph Mahlangu 290628 5183 089 1929-06-28 Wewenaar	Ja	Residensieel
J2668	Volle naam: Identiteitsnommer: Geboortedatum: Huwelikstatus:	Noma Khuba Elizabeth Masanabo 2218728 1929 Weduwee	Ja	Residensieel
J2669	Volle naam: Identiteitsnommer: Geboortedatum: Huwelikstatus: Volle naam: Identiteitsnommer: Geboortedatum:	Mohaalwane Enock Nkonyane 090726 5056 081 1909-07-26 Getroud binne gemeenskap van goedere Elina Nkonyane 340818 0218 085 1934-08-18	Ja	Residensieel
J2670	Volle naam: Identiteitsnommer: Geboortedatum: Huwelikstatus: Volle naam: Identiteitsnommer: Geboortedatum:	Jim Philemon Mathebula 551102 5455 081 1955-11-02 Getroud binne gemeenskap van goedere Sarah Mathebula 590720 0360 080 1959-07-20	Ja	Residensieel
J2671	Volle naam: Identiteitsnommer: Geboortedatum: Huwelikstatus:	Tuna Lucky Malaza 550303 5310 083 1955-03-03 Ongetroud	Ja	Residensieel
J2672	Volle naam: Identiteitsnommer: Geboortedatum: Huwelikstatus:	Francina Mawasha 281128 0150 085 1928-11-28 Weduwee	Ja	Residensieel

Perseel	Persone aan wie huurpag beoog word toegestaan te word		Of daardie persoon die persoon is wat as okkupeerder in die aantekeninge van die Plaaslike Owerheid aangedui word	Voorgestelde grondgebruik
J2673	Volle naam: Identiteitsnommer: Geboortedatum: Huwelikstatus:	Kedibone Welhelmina Mandaba 310101 0405 085 1931-01-01 Weduwee	Ja	Residensieel
J2706	Volle naam: Identiteitsnommer: Geboortedatum: Huwelikstatus:	Collin Cuthbert Nkosi 1/3858827/9 1945-05-07 Ongetroud	Ja	Residensieel
J2709	Volle naam: Identiteitsnommer: Geboortedatum: Huwelikstatus: Volle naam: Identiteitsnommer: Geboortedatum:	John Shongwe 3975489 1943-12-28 Getroud binne gemeenskap van goedere Julia Shongwe V/F 2539619 1944-12-21	Ja	Residensieel
J2710	Volle naam: Identiteitsnommer: Geboortedatum: Huwelikstatus:	Bafunani Johanna Mtombeni 320320 0158 084 1932-03-20 Weduwee	Ja	Residensieel
J2711	Volle naam: Identiteitsnommer: Geboortedatum: Huwelikstatus:	Ntshadikie Minta Makgatholela 181009 0168 080 1918-10-09 Weduwee	Ja	Residensieel
J2712	Volle naam: Identiteitsnommer: Geboortedatum: Huwelikstatus:	Deborah Khumalo 470808 0397 080 1947-08-08 Ongetroud	Ja	Residensieel
J2734	Volle naam: Identiteitsnommer: Geboortedatum: Huwelikstatus: Volle naam: Identiteitsnommer: Geboortedatum:	Jinyaro Hendrik Mahlangu 170711 5079 088 1917-07-11 Getroud binne gemeenskap van goedere Maphefo Sarah Mahlangu 230430 0102 088 1923-04-30	Ja	Residensieel
J2736	Volle naam: Identiteitsnommer: Geboortedatum: Huwelikstatus: Volle naam: Identiteitsnommer: Geboortedatum:	Mbalawa August Sibanyoni 230805 5125 087 1923-08-05 Getroud binne gemeenskap van goedere Anna Sibanyoni 310102 0312 081 1931-01-02	Ja	Residensieel
J2741	Volle naam: Identiteitsnommer: Geboortedatum: Huwelikstatus: Volle naam: Identiteitsnommer: Geboortedatum:	Amos Nhlapo 2435 1931 Getroud binne gemeenskap van goedere Sophie Nhlapo 2218673 1936	Ja	Residensieel
J2742	Volle naam: Identiteitsnommer: Geboortedatum: Huwelikstatus: Volle naam: Identiteitsnommer: Geboortedatum:	Phillip Sithole 1/4248865/8 1947 Getroud binne gemeenskap van goedere Elizabeth Sithole 5/4993762/1 1955-12-18	Ja	Residensieel
J2774	Volle naam: Identiteitsnommer: Geboortedatum: Huwelikstatus:	Noukasela Bettie Nkosi 200419 0111 088 1920-04-19 Weduwee	Ja	Residensieel

Perseel	Persone aan wie huurpag beoog word toegestaan te word		Of daardie persoon die persoon is wat as okkupeerder in die aantekeninge van die Plaaslike Owerheid aangedui word	Voorgestelde grondgebruik
J2776	Volle naam:	Mathsobate Phillip Mahlangu	Ja	Residensieel
	Identiteitsnommer:	1242		
	Geboortedatum:	1929		
	Huwelikstatus:	Getroud binne gemeenskap van goedere		
	Volle naam:	Boyanani Betty Mahlangu		
	Identiteitsnommer:	2430766		
	Geboortedatum:	1932		
J2777	Volle naam:	Bezile Martha Mnguni	Ja	Residensieel
	Identiteitsnommer:	220225 0105 087		
	Geboortedatum:	1922-02-25		
	Huwelikstatus:	Weduwee		
J2779	Volle naam:	Thandi Maria Masanabo	Ja	Residensieel
	Identiteitsnommer:	560510 0585 083		
	Geboortedatum:	1956-05-10		
	Huwelikstatus:	Weduwee		
J2781	Volle naam:	Sesane Anna Nkosi	Ja	Residensieel
	Identiteitsnommer:	280103 0111 081		
	Geboortedatum:	1928-01-03		
	Huwelikstatus:	Weduwee		
J2782	Volle naam:	Mbotshwane Samuel Thobang	Ja	Residensieel
	Identiteitsnommer:	190131 506 089		
	Geboortedatum:	1919-01-31		
	Huwelikstatus:	Gebruiklike verbintenis		
J2783	Volle naam:	Amos Botha Ndlovu	Ja	Residensieel
	Identiteitsnommer:	480203 5648 083		
	Geboortedatum:	1948-02-03		
	Huwelikstatus:	Getroud binne gemeenskap van goedere		
	Volle naam:	Johanna		
	Identiteitsnommer:	4668957		
	Geboortedatum:	1952-11-26		
J2784	Volle naam:	Mbulane Zephania Makhubo	Ja	Residensieel
	Identiteitsnommer:	46107 5338 089		
	Geboortedatum:	1946-10-07		
	Huwelikstatus:	Getroud binne gemeenskap van goedere		
	Volle naam:	Thoko Phillipine Makhubo		
	Identiteitsnommer:	511220 0229 084		
	Geboortedatum:	1951-12-20		
J2788	Volle naam:	Nanana Sophia Mahlabane	Ja	Residensieel
	Identiteitsnommer:	340410 0090 084		
	Geboortedatum:	1934-04-10		
	Huwelikstatus:	Ongetroud		
J2806	Volle naam:	Hlengani Simon Monisi	Ja	Residensieel
	Identiteitsnommer:	270424 5078 089		
	Geboortedatum:	1927-04-24		
	Huwelikstatus:	Getroud binne gemeenskap van goedere		
	Volle naam:	Shalate Letta Mnisi		
	Identiteitsnommer:	2374121		
	Geboortedatum:	1930		
J2808	Volle naam:	Golozela Francis Masanabo	Ja	Residensieel
	Identiteitsnommer:	4268826		
	Geboortedatum:	1948-11-27		
	Huwelikstatus:	Getroud binne gemeenskap van goedere		
	Volle naam:	Ntombazana Leah Masanabo		
	Identiteitsnommer:	4860433		
	Geboortedatum:	1954-07-31		
J2809	Volle naam:	Poppie Elsie Masombuka	Ja	Residensieel
	Identiteitsnommer:	400722 0251 087		
	Geboortedatum:	1940-07-22		
	Huwelikstatus:	Weduwee		

Perseel	Persone aan wie huurpag beoog word toegestaan te word		Of daardie persoon die persoon is wat as okkupeerder in die aantekeninge van die Plaaslike Owerheid aangedui word	Voorgestelde grondgebruik
J2811	Volle naam:	Jacob Peter Msiza	Ja	Residensieel
	Identiteitsnommer:	5048262		
	Geboortedatum:	1953		
	Huwelikstatus:	Getroud binne gemeenskap van goedere		
	Volle naam:	Sybil Msiza		
	Identiteitsnommer:	563432		
	Geboortedatum:	1958-12-23		
J2813	Volle naam:	Iseyo Mack Nkosi	Ja	Residensieel
	Identiteitsnommer:	143348		
	Geboortedatum:	1924		
	Huwelikstatus:	Getroud binne gemeenskap van goedere		
	Volle naam:	Martha Nkosi		
	Identiteitsnommer:	3363795		
	Geboortedatum:	1924		
J2814	Volle naam:	Sarah Thubane	Ja	Residensieel
	Identiteitsnommer:	271012 0164 084		
	Geboortedatum:	1927-10-12		
	Huwelikstatus:	Weduwee		
J2848	Volle naam:	Matsu Anna Kabini	Ja	Residensieel
	Identiteitsnommer:	160811 0090 080		
	Geboortedatum:	1916-08-11		
	Huwelikstatus:	Weduwee		
J2850	Volle naam:	Maria Suzan Ramushu	Ja	Residensieel
	Identiteitsnommer:	281202 0180 085		
	Geboortedatum:	1928-12-02		
	Huwelikstatus:	Geskei		
J2851	Volle naam:	Mtetelwa Catherine Sindani	Ja	Residensieel
	Identiteitsnommer:	140101 0659 083		
	Geboortedatum:	1914-01-01		
	Huwelikstatus:	Weduwee		
J2852	Volle naam:	Eileen Selahlwa	Ja	Residensieel
	Identiteitsnommer:	V/F 2281966		
	Geboortedatum:	1921-08-07		
	Huwelikstatus:	Ongetroud		
J2853	Volle naam:	Topi Wilhelmina Mdhletshe	Ja	Residensieel
	Identiteitsnommer:	180409 0132 089		
	Geboortedatum:	1918-04-09		
	Huwelikstatus:	Weduwee		
J2855	Volle naam:	Nkobozi Joseph Mbelani	Ja	Residensieel
	Identiteitsnommer:	340601 5272 087		
	Geboortedatum:	1934-06-01		
	Huwelikstatus:	Getroud binne gemeenskap van goedere		
	Volle naam:	Zandile Salome Mbelani		
	Identiteitsnommer:	3439983		
	Geboortedatum:	1939		
J2877	Volle naam:	Sydney Kekana	Ja	Residensieel
	Identiteitsnommer:	611127 5289 089		
	Geboortedatum:	1961-11-27		
	Huwelikstatus:	Getroud binne gemeenskap van goedere		
	Volle naam:	Martha Kekana		
	Identiteitsnommer:	660707 0648 080		
	Geboortedatum:	1966-07-07		
J2878	Volle naam:	Ntombazana Anna Lekhuleni	Ja	Residensieel
	Identiteitsnommer:	320419 0172 085		
	Geboortedatum:	1932-04-19		
	Huwelikstatus:	Ongetroud		

Perseel	Persone aan wie huurpag beoog word toegestaan te word		Of daardie persoon die persoon is wat as okkupeerder in die aantekeninge van die Plaaslike Owerheid aangedui word	Voorgestelde grondgebruik
J2880	Volle naam: Identiteitsnommer: Geboortedatum: Huwelikstatus:	Sello Alfred Sebata 5391256 1954-05-29 Ongetroud	Ja	Residensieel
J2881	Volle naam: Identiteitsnommer: Geboortedatum: Huwelikstatus: Volle naam: Identiteitsnommer: Geboortedatum:	Makgale Johannes Lekala 1180529 1932-04-28 Getroud binne gemeenskap van goedere Batsene Bathseba Lekala 350108 0155 082 1935-01-08	Ja	Residensieel
J2883	Volle naam: Identiteitsnommer: Geboortedatum: Huwelikstatus: Volle naam: Identiteitsnommer: Geboortedatum:	Simon Yesmes Phiri 200602 5158 184 1920-06-02 Getroud binne gemeenskap van goedere Sebolaisha Elizabeth Phiri 290710 0206 089 1929-07-10	Ja	Residensieel
J2886	Volle naam: Identiteitsnommer: Geboortedatum: Huwelikstatus:	Florence Madonsela 2372635 1931 Geskei	Ja	Residensieel
J2938	Volle naam: Identiteitsnommer: Geboortedatum: Huwelikstatus:	Tututu Samuel Khumalo 3961249 1946 Ongetroud	Ja	Residensieel
J2939	Volle naam: Identiteitsnommer: Geboortedatum: Huwelikstatus:	Amos Mahlangu 3974 1931 Gebruiklike verbintenis	Ja	Residensieel
J2940	Volle naam: Identiteitsnommer: Geboortedatum: Huwelikstatus: Volle naam: Identiteitsnommer: Geboortedatum:	Dinga David Kabinde 220913 5097 082 1922-09-13 Getroud binne gemeenskap van goedere Len Kabinde 161216 0101 086 1916-12-16	Ja	Residensieel
J2941	Volle naam: Identiteitsnommer: Geboortedatum: Huwelikstatus: Volle naam: Identiteitsnommer: Geboortedatum:	Sipho Gabriel Dube 450215 5455 083 1945-12-15 Getroud binne gemeenskap van goedere Bela Dube 421012 0188 082 1942-10-12	Ja	Residensieel
J2943	Volle naam: Identiteitsnommer: Geboortedatum: Huwelikstatus:	Buti Simon Mogale 510518 5227 081 1951-05-18 Ongetroud	Ja	Residensieel
K2972.....	Volle naam: Identiteitsnommer: Geboortedatum: Huwelikstatus:	Enia Girlie Mothiba 490705 0621 087 1949-07-05 Weduwee	Ja	Residensieel
J2974	Volle naam: Identiteitsnommer: Geboortedatum: Huwelikstatus:	Lomkhasiswa Martha Twala 091118 0066 084 1909-11-18 Weduwee	Ja	Residensieel

Perseel	Persone aan wie huurpag beoog word toegestaan te word		Of daardie persoon die persoon is wat as okkupeerder in die aantekeninge van die Plaaslike Owerheid aangedui word	Voorgestelde grondgebruik
K2975.....	Volle naam: Identiteitsnommer: Geboortedatum: Huwelikstatus:	Khega Sarah Simelane 291101 0153 084 1929-11-01 Weduwee	Ja	Residensieel
K2978.....	Volle naam: Identiteitsnommer: Geboortedatum: Huwelikstatus: Volle naam: Identiteitsnommer: Geboortedatum:	Nalekero Leah Sikosana 260808 0117 086 1926-08-08 Getroud binne gemeenskap van goedere Boiza Johannes Sikosana 502726 1926	Ja	Residensieel
K2979.....	Volle naam: Identiteitsnommer: Geboortedatum: Huwelikstatus:	Mhlophe Sarah Simo 3104090176089 1931-04-09 Weduwee	Ja	Residentieel
K2980.....	Volle naam: Identiteitsnommer: Geboortedatum: Huwelikstatus:	Mary Fakude 7591685 1937-06-03 Weduwee	Ja	Residentieel
K3002.....	Volle naam: Identiteitsnommer: Geboortedatum: Huwelikstatus:	Nana Ruth Mnguni 2508080144082 1925-08-08 Weduwee	Ja	Residentieel
K3009.....	Volle naam: Identiteitsnommer: Geboortedatum: Huwelikstatus:	Maggie Sebelebele 2503280142085 1925-08-28 Weduwee	Ja	Residentieel
K3086.....	Volle naam: Identiteitsnommer: Geboortedatum: Huwelikstatus:	Johanna Khumalo 3906080242089 1939-06-08 Geskei	Ja	Residentieel
K3110.....	Volle naam: Identiteitsnommer: Geboortedatum: Huwelikstatus: Volle naam: Identiteitsnommer: Geboortedatum:	Boy Francis Mabona 4335094 1947 Getroud binne gemeenskap van goedere Elizabeth Mabona 4908694 1949-07-18	Ja	Residentieel
K3112.....	Volle naam: Identiteitsnommer: Geboortedatum: Huwelikstatus:	Nokufa Agnes Mkonza 2305180118086 1923-05-18 Weduwee	Ja	Residentieel
K3113.....	Volle naam: Identiteitsnommer: Geboortedatum: Huwelikstatus:	Elizabeth Ndala 2311200117082 1923-11-20 Weduwee	Ja	Residentieel
K3116.....	Volle naam: Identiteitsnommer: Geboortedatum: Huwelikstatus: Volle naam: Identiteitsnommer: Geboortedatum:	Koos Buda 290701 5498 086 1929-07-01 Getroud binne gemeenskap van goedere Maria Buda 3580446 1932	Ja	Residentieel
K3118.....	Volle naam: Identiteitsnommer: Geboortedatum: Huwelikstatus:	Rufus Majoatladi Khumalo 7208115325088 1972-08-11 Ongetroud	Ja	Residentieel

Perseel	Persone aan wie huurpag beoog word toegestaan te word		Of daardie persoon die persoon is wat as okkupeerder in die aantekeninge van die Plaaslike Owerheid aangedui word	Voorgestelde grondgebruik
K3169.....	Volle naam:	Petrus Skosana	Ja	Residentieel
	Identiteitsnommer:	3801015336082		
	Geboortedatum:	1938-01-01		
	Huwelikstatus:	Getroud binne gemeenskap van goedere		
	Volle naam:	Mary Skosana		
	Identiteitsnommer:	5/340564/0		
	Geboortedatum:	1936		
K3170.....	Volle naam:	Jacob Msiza	Ja	Residensieel
	Identiteitsnommer:	5204016		
	Geboortedatum:	1954		
	Huwelikstatus:	Ongetroud		
K3172.....	Volle naam:	Nelson Nkambule	Ja	Residensieel
	Identiteitsnommer:	351118 5130 088		
	Geboortedatum:	1935-11-18		
	Huwelikstatus:	Geskei		
K3211.....	Volle naam:	Msitheli Isaac Sibeko	Ja	Residensieel
	Identiteitsnommer:	530815 5298 088		
	Geboortedatum:	1953-08-15		
	Huwelikstatus:	Ongetroud		
K3214.....	Volle naam:	Kabini Minah Mahlangu	Ja	Residensieel
	Identiteitsnommer:	320228 0145 086		
	Geboortedatum:	1932-02-28		
	Huwelikstatus:	Weduwee		
K3217.....	Volle naam:	Harry Mlambo	Ja	Residensieel
	Identiteitsnommer:	1603293		
	Geboortedatum:	1936		
	Huwelikstatus:	Ongetroud		
K3225.....	Volle naam:	John Mnisi	Ja	Residensieel
	Identiteitsnommer:	530404 5471 084		
	Geboortedatum:	1953-04-04		
	Huwelikstatus:	Getroud binne gemeenskap van goedere		
	Volle naam:	Lilian Mnisi		
	Identiteitsnommer:	531026 0347 081		
	Geboortedatum:	1953-10-26		
K3227.....	Volle naam:	Lomvula Sannah Hlabathi	Ja	Residensieel
	Identiteitsnommer:	350101 0618 084		
	Geboortedatum:	1935-01-01		
	Huwelikstatus:	Weduwee		
K3228.....	Volle naam:	Ntombi Louisa Masomboka	Ja	Residensieel
	Identiteitsnommer:	210407 0110 083		
	Geboortedatum:	1921-04-07		
	Huwelikstatus:	Weduwee		
K3229.....	Volle naam:	Simangile Emma Zondi	Ja	Residensieel
	Identiteitsnommer:	280323 0203 080		
	Geboortedatum:	1928-03-23		
	Huwelikstatus:	Weduwee		
K3230.....	Volle naam:	Remohlambe David Sethole	Ja	Residensieel
	Identiteitsnommer:	330222 5141 081		
	Geboortedatum:	1933-02-22		
	Huwelikstatus:	Getroud binne gemeenskap van goedere		
	Volle naam:	Zulaze Elizabeth Sethole		
	Identiteitsnommer:	520207 0693 087		
	Geboortedatum:	1952-02-07		
K3232.....	Volle naam:	Elina Semelane	Ja	Residensieel
	Identiteitsnommer:	330505 0147 081		
	Geboortedatum:	1933-05-05		
	Huwelikstatus:	Weduwee		

NOTICE 2403 OF 1992

SCHEDULE A

[Regulation 2 (1)]

CONVERSION OF CERTAIN RIGHTS TO LEASEHOLD ACT, 1988 (ACT No. 81 OF 1988)

NOTICE OF INQUIRY TO DETERMINE WHO SHALL BE DECLARED TO HAVE BEEN GRANTED A RIGHT OF LEASEHOLD

Under section 2 (1) of the Conversion of Certain Rights to Leasehold Act, 1988 (Act No. 81 of 1988), I, *the Director-General: Transvaal Provincial Administration*, intends to conduct an inquiry in respect of an affected site, as defined in the Act, to determine who shall be declared to have been granted a right of leasehold with regard to that site.

In terms of regulation 2 of the regulations made under section 9 of the Act, I hereby give notice that, at the place specified herein—

(a) the person mentioned herein, who appears from the records of **Mamelodi Local Authority** to be the occupier of the affected site described opposite his name, is called upon to appear on the date specified herein to give evidence with regard to his rights in respect of that site, and to bring with him the site permit, certificate, trading site permit or similar permit relating to that site;

(b) any other person claiming to be the holder of rights in respect of that site, including a party to any agreement or transaction in respect of the site, any heir or legatee, and any judgment creditor or purchaser, is called upon to give evidence with regard to his rights and to produce all documentary and other evidence in support thereof; and

(c) any person who wishes to lodge objections or make representations is called upon to be present for that purpose.

Place of inquiry: Room 17, 19481 Makobela Street, Mamelodi.

Time of inquiry: 08h30.

Township: Mamelodi.

Site	Period of inquiry	Recorded holder of permit or certificate in respect of affected site
M4303.....	1992-11-09	J. Malatsi.
M4304.....	1992-11-09	J. Masemola.
M4316.....	1992-11-09	W. Mokwena.
M4318.....	1992-11-09	J. Mashigo.
M4319.....	1992-11-09	H. Makolo.
M4762.....	1992-11-09	S. S. Molaudi.
M4320.....	1992-11-09	J. Masinya.
M4321.....	1992-11-09	D. Mokone.
M4322.....	1992-11-09	J. Phetla.
M4327.....	1992-11-09	L. Manyake.
M4455.....	1992-11-09	A. Mokoni.

KENNISGEWING 2403 VAN 1992

BYLAE A

[Regulasie 2 (1)]

WET OP DIE OMSETTING VAN SEKERE REGTE IN HUURPAG, 1988 (WET No. 81 VAN 1988)

KENNISGEWING VAN ONDERSOEK TER BEPALING WIE VERKLAAR STAAN TE WORD 'N REG VAN HUURPAG VERLEEN TE GEWEES HET

Kragtens artikel 2 (1) van die Wet op die Omsetting van Sekere Regte in Huurpag, 1988 (Wet No. 81 van 1988), is ek, die Direkteur-generaal: Transvaalse Pro*vinsiale Administrasie, voornemens om ondersoek in* te stel met betrekking tot 'n geaffekteerde perseel, soos in die Wet omskryf, ten einde vas te stel wie verklaar staan te word 'n reg van huurpag verleen te gewees het met betrekking tot daardie perseel.

Ingevolge regulasie 2 van die regulasies kragtens artikel 9 van die Wet uitgevaardig, gee ek hierby kennis dat, op die plek hierin vermeld—

(a) die persoon hierin genoem wat volgens die aantekeninge van **Mamelodi Plaaslike Owerheid** die okkupeerder blyk te wees van die geaffekteerde perseel naas sy naam omskryf, aangesê word om te verskyn op 'n datum hierin gespesifiseer om getuienis te lewer ten opsigte van sy regte met betrekking tot daardie perseel en om met hom saam te bring die perseelpermit, sertifikaat, handelspermit of soortgelyke permit wat betrekking het op daardie perseel;

(b) 'n ander persoon wat daarop aanspraak maak die houer van regte met betrekking tot die betrokke perseel te wees, met inbegrip van 'n party tot enige ooreenkoms of transaksie ten opsigte van die perseel, 'n erfgenaam of legataris en 'n vonnisskuldeiser of koper aangesê word om getuienis te lewer ten opsigte van sy regte en om alle dokumente en ander getuienis voor te lê ter stawing daarvan; en

(c) 'n persoon wat besware wil indien of vertoë wil rig aangesê word om teenwoordig te wees vir daardie doel.

Plek van ondersoek: Kamer 17, Makobelastraat 19481, Mamelodi.

Tyd van ondersoek: 08h30.

Dorpsgebied: Mamelodi.

Perseel	Tydperk van ondersoek	Aangetekende houer van permit of sertifikaat ten opsigte van geaffekteerde perseel
M4303.....	1992-11-09	J. Malatsi.
M4304.....	1992-11-09	J. Masemola.
M4316.....	1992-11-09	W. Mokwena.
M4318.....	1992-11-09	J. Mashigo.
M4319.....	1992-11-09	H. Makolo.
M4762.....	1992-11-09	S. S. Molaudi.
M4320.....	1992-11-09	J. Masinya.
M4321.....	1992-11-09	D. Mokone.
M4322.....	1992-11-09	J. Phetla.
M4327.....	1992-11-09	L. Manyake.
M4455.....	1992-11-09	A. Mokoni.

Site	Period of inquiry	Recorded holder of permit or certificate in respect of affected site
M4456	1992-11-09	J. Dikobe.
M4459	1992-11-09	F. Ratau.
M4460	1992-11-09	J. Westebaar.
M4461	1992-11-09	E. Kumalo.
M4462	1992-11-09	N. Mokone.
M4463	1992-11-09	J. Mtebatse.
N4510	1992-11-09	L. Ramasodi.
N4511	1992-11-09	S. Madisa.
N4512	1992-11-09	E. Sebati.
M4514	1992-11-09	J. Lesibe.
M4515	1992-11-10	M. Masethe.
M4516	1992-11-10	S. Malope.
N3517	1992-11-10	F. Ramampu.
N4518	1992-11-10	Y. Zeriba.
N4520	1992-11-10	M. Chikane.
N4521	1992-11-10	L. Mathiba.
N4522	1992-11-10	J. Motubatse.
N4523	1992-11-10	L. Makgoshi.
N4524	1992-11-10	C. Mahlala.
N4526	1992-11-10	L. Mabale.
N4527	1992-11-10	A. Mathebe.
N4528	1992-11-10	J. Lefupane.
N4529	1992-11-10	M. Malete.
M4540	1992-11-10	E. Phoka.
N4541	1992-11-10	M. Tshehla.
N4542	1992-11-10	J. Matlala.
N4543	1992-11-10	D. Tshabangu.
N4545	1992-11-10	E. M. Malaleng.
M4547	1992-11-10	S. Malope.
N4548	1992-11-10	J. Maake.
N4550	1992-11-11	M. S. Paledi.
N4551	1992-11-11	A. P. Mashego.
N4553	1992-11-11	F. Bahula.
N4554	1992-11-11	E. Magometse.
N4556	1992-11-11	M. T. Setati.
N4557	1992-11-11	K. Maaka.
N4558	1992-11-11	S. Maphobela.
N4559	1992-11-11	S. Mangena.
N4560	1992-11-11	J. Dikhuba.
N4561	1992-11-11	A. Rathogo.
N4563	1992-11-11	R. M. Monareng.
N4564	1992-11-11	J. Seboga.
N4565	1992-11-11	J. Mawela.
N4566	1992-11-11	C. Motau.
N4567	1992-11-11	N. A. Mashao.
N4568	1992-11-11	A. Sealetsa.
N4569	1992-11-11	E. Twala.
N4570	1992-11-11	S. Mabasa.
N4573	1992-11-11	M. Sefako.
N4574	1992-11-11	F. Malope.
N4575	1992-11-11	S. Setuke.
N4576	1992-11-12	S. Magolego.
N4577	1992-11-12	P. P. Manaka.
N4578	1992-11-12	A. Mfuma.
N4581	1992-11-12	J. Maloka.
N4613	1992-11-12	J. Paile.
N4614	1992-11-12	M. M. Legetho.
N4615	1992-11-12	M. L. Kgopane.
N4617	1992-11-12	S. Kgopa.
N4618	1992-11-12	L. Mampuru.
N4619	1992-11-12	E. Morele.
N4620	1992-11-12	H. Thabethe.
N4621	1992-11-12	D. Letshwiti.
N4625	1992-11-12	R. Mpe.
N4626	1992-11-12	M. Khonoti.

Perseel	Tydperk van ondersoek	Aangetekende houer van permit of sertifikaat ten opsigte van geaffekteerde perseel
M4456	1992-11-09	J. Dikobe.
M4459	1992-11-09	F. Ratau.
M4460	1992-11-09	J. Westebaar.
M4461	1992-11-09	E. Kumalo.
M4462	1992-11-09	N. Mokone.
M4463	1992-11-09	J. Mtebatse.
N4510	1992-11-09	L. Ramasodi.
N4511	1992-11-09	S. Madisa.
N4512	1992-11-09	E. Sebati.
M4514	1992-11-09	J. Lesibe.
M4515	1992-11-10	M. Masethe.
M4516	1992-11-10	S. Malope.
N3517	1992-11-10	F. Ramampu.
N4518	1992-11-10	Y. Zeriba.
N4520	1992-11-10	M. Chikane.
N4521	1992-11-10	L. Mathiba.
N4522	1992-11-10	J. Motubatse.
N4523	1992-11-10	L. Makgoshi.
N4524	1992-11-10	C. Mahlala.
N4526	1992-11-10	L. Mabale.
N4527	1992-11-10	A. Mathebe.
N4528	1992-11-10	J. Lefupane.
N4529	1992-11-10	M. Malete.
M4540	1992-11-10	E. Phoka.
N4541	1992-11-10	M. Tshehla.
N4542	1992-11-10	J. Matlala.
N4543	1992-11-10	D. Tshabangu.
N4545	1992-11-10	E. M. Malaleng.
M4547	1992-11-10	S. Malope.
N4548	1992-11-10	J. Maake.
N4550	1992-11-11	M. S. Paledi.
N4551	1992-11-11	A. P. Mashego.
N4553	1992-11-11	F. Bahula.
N4554	1992-11-11	E. Magometse.
N4556	1992-11-11	M. T. Setati.
N4557	1992-11-11	K. Maaka.
N4558	1992-11-11	S. Maphobela.
N4559	1992-11-11	S. Mangena.
N4560	1992-11-11	J. Dikhuba.
N4561	1992-11-11	A. Rathogo.
N4563	1992-11-11	R. M. Monareng.
N4564	1992-11-11	J. Seboga.
N4565	1992-11-11	J. Mawela.
N4566	1992-11-11	C. Motau.
N4567	1992-11-11	N. A. Mashao.
N4568	1992-11-11	A. Sealetsa.
N4569	1992-11-11	E. Twala.
N4570	1992-11-11	S. Mabasa.
N4573	1992-11-11	M. Sefako.
N4574	1992-11-11	F. Malope.
N4575	1992-11-11	S. Setuke.
N4576	1992-11-12	S. Magolego.
N4577	1992-11-12	P. P. Manaka.
N4578	1992-11-12	A. Mfuma.
N4581	1992-11-12	J. Maloka.
N4613	1992-11-12	J. Paile.
N4614	1992-11-12	M. M. Legetho.
N4615	1992-11-12	M. L. Kgopane.
N4617	1992-11-12	S. Kgopa.
N4618	1992-11-12	L. Mampuru.
N4619	1992-11-12	E. Morele.
N4620	1992-11-12	H. Thabethe.
N4621	1992-11-12	D. Letshwiti.
N4625	1992-11-12	R. Mpe.
N4626	1992-11-12	M. Khonoti.

Site	Period of inquiry	Recorded holder of permit or certificate in respect of affected site
N4627	1992-11-12	K. Mahlwela.
N4628	1992-11-12	J. Kammelo.
N4629	1992-11-12	J. B. Mkhondo.
N4630	1992-11-12	J. Mahlaki.
N4631	1992-11-12	J. C. Shaba.
N4632	1992-11-12	M. O. Sekwati.
N4633	1992-11-12	Simon Tjeta.
O4722	1992-11-13	Lena Kgomo.
O4723	1992-11-13	James Mobena.
O4724	1992-11-13	Johannes Mashigo.
O4725	1992-11-13	Albert Rahlogo.
O4726	1992-11-13	Phillip Mamane.
O4728	1992-11-13	S. Moloko.
O4731	1992-11-13	R. Monyane.
O4732	1992-11-13	D. Maphutha.
O4733	1992-11-13	N. Seroto.
O4734	1992-11-13	E. Mokwena.
O4735	1992-11-13	H. Motau.
O4736	1992-11-13	E. Mabuklone.
O4737	1992-11-13	J. Phetla.
O4738	1992-11-13	J. Matlala.
O4739	1992-11-13	W. Kgwete.
O4812	1992-11-13	J. Mashigo.

Date: 5 October 1992

Director-General:

Transvaal Provincial Administration

Address: AVBOB-Building, Princes Park Street, Private Bag X449, Pretoria, 0001.

NOTICE 2404 OF 1992

JOHANNESBURG AMENDMENT SCHEME 3894

NOTICE OF APPLICATION FOR AMENDMENT OF TOWN-PLANNING SCHEME IN TERMS OF SECTION 56 (1) (b) (i) OF THE TOWN-PLANNING AND TOWNSHIPS ORDINANCE, 1986 (ORDINANCE 15 OF 1986)

I, Miall Edward Ainge, being the authorised agent of the owner of Erf 1888, Houghton Estate Township, hereby give notice in terms of section 56 (1) (b) (i) of the Town-planning and Townships Ordinance, 1986, that I have applied to the Town Council of Johannesburg for the amendment of the town-planning scheme known as Johannesburg Town-planning Scheme, 1979, for the rezoning of the property described above, fronting onto Central Street, from "Residential 1 with a density of one dwelling per erf" to "Residential 1, permitting a place of instruction as a primary right and offices with the consent of the Council".

Particulars of the application will lie for inspection during normal office hours at the office of the Director of Planning, Room 760, Seventh Floor, Civic Centre, Braamfontein, for a period of 28 days from 21 October 1992.

Objections to or representations in respect of the application must be lodged with or made in writing to the Director of Planning, at the above address or at P.O. Box 30733, Braamfontein, 2017, within a period of 28 days from 21 October 1992.

Address of authorised agent: Ainge & Ainge, P.O. Box 67758, Bryanston, 2021.

Perseel	Tydperk van ondersoek	Aangetekende houer van permit of sertifikaat ten opsigte van geaffekteerde perseel
N4627	1992-11-12	K. Mahlwela.
N4628	1992-11-12	J. Kammelo.
N4629	1992-11-12	J. B. Mkhondo.
N4630	1992-11-12	J. Mahlaki.
N4631	1992-11-12	J. C. Shaba.
N4632	1992-11-12	M. O. Sekwati.
N4633	1992-11-12	Simon Tjeta.
O4722	1992-11-13	Lena Kgomo.
O4723	1992-11-13	James Mobena.
O4724	1992-11-13	Johannes Mashigo.
O4725	1992-11-13	Albert Rahlogo.
O4726	1992-11-13	Phillip Mamane.
O4728	1992-11-13	S. Moloko.
O4731	1992-11-13	R. Monyane.
O4732	1992-11-13	D. Maphutha.
O4733	1992-11-13	N. Seroto.
O4734	1992-11-13	E. Mokwena.
O4735	1992-11-13	H. Motau.
O4736	1992-11-13	E. Mabuklone.
O4737	1992-11-13	J. Phetla.
O4738	1992-11-13	J. Matlala.
O4739	1992-11-13	W. Kgwete.
O4812	1992-11-13	J. Mashigo.

Datum: 5 Oktober 1992

Direkteur-generaal:

Transvaalse Provinsiale Administrasie.

Adres: AVBOB-gebou, Princesparkstraat, Privaatsak X449, Pretoria, 0001.

KENNISGEWING 2404 VAN 1992

JOHANNESBURG-WYSIGINGSKEMA 3894

KENNISGEWING VAN AANSOEK OM WYSIGING VAN DORPSBEPLANNINGSKEMA INGEVOLGE ARTIKEL 56 (1) (b) (i) VAN DIE ORDONNANSIE OP DORPSBEPLANNING EN DORPE, 1986 (ORDONNANSIE 15 VAN 1986)

Ek, Miall Edward Ainge, synde die gemagtigde agent van die eienaar van Erf 1888, Houghton Estate-dorpsgebied, gee hiermee ingevolge artikel 56 (1) (b) (i) van die Ordonnansie op Dorpsbeplanning en Dorpe, 1986, kennis dat ek by die Stadsraad van Johannesburg aansoek gedoen het om die wysiging van die dorpsbeplanningskema bekend as Johannesburg-dorpsbeplanningskema, 1979, deur die hersonering van die eiendom hierbo beskryf, uitsiende op Centralstraat van "Residensieel 1 met 'n digtheid van een woonhuis per erf" tot "Residensieel 1, met 'n plek van onderrig as 'n primêre reg plus Raadsvergunning vir kantore".

Besonderhede van die aansoek lê ter insae gedurende gewone kantoorure by die kantoor van die Direkteur van Beplanning, Kamer 760, Sewende Verdieping, Burgersentrum, Braamfontein, vir 'n tydperk van 28 dae vanaf 21 Oktober 1992.

Besware teen of vertoë ten opsigte van die aansoek moet binne 'n tydperk van 28 dae vanaf 21 Oktober 1992 skriftelik by of tot die Direkteur van Beplanning by bovemelde adres of by Posbus 30733, Braamfontein, 2017, ingedien of gerig word.

Adres van gemagtigde agent: Ainge & Ainge, Posbus 67758, Bryanston, 2021.

21–28

NOTICE 2405 OF 1992

REMOVAL OF RESTRICTIONS ACT, 1967

It is hereby notified in terms of section 3 (6) of the above-mentioned Act that the applications mentioned in the Annexure have been received by the Head of the Department of Local Government, Housing and Works and are open for inspection at the Sixth Floor, City Forum Building, Vermeulen Street, Pretoria, and at the office of the relevant local authority.

Any objection, with full reasons therefor should be lodged in writing with the Head of the Department: Local Government, Housing and Works at the above address or Private Bag X340, Pretoria, on or before 14:00 on 19 November 1992.

ANNEXURE

Maureen Meyerson for—

(1) the removal of the conditions of title of Lot 323 in Saxonwold Township in order to permit the existing structures on the property to be used for offices; and

(2) the amendment of the Johannesburg Town-planning Scheme, 1979, by the rezoning of the erf from "Residential 1" with a density of "One dwelling per Erf" to "Residential 1" including offices as a primary right, subject to certain conditions.

This application will be known as Johannesburg Amendment Scheme 4006 with Reference Number PB 4-14-2-1207-67.

Phyllis Ruth Greiff for—

(1) the removal of the conditions of title of Erf 100 in Morningside Extension 6 Township in order to permit the relaxation of the building line and the erection of a luxury apartment block; and

(2) the amendment of the Sandton Town-planning Scheme, 1980, by the rezoning of the erf from "Residential 1" to "Residential 2".

This application will be known as Sandton Amendment Scheme 2063 with Reference Number PB 4-14-2-2342-3.

KENNISGEWING 2405 VAN 1992

WET OP OPHEFFING VAN BEPERKINGS, 1967

Ingevolge artikel 3 (6) van bogenoemde Wet word hiermee kennis gegee dat aansoeke in die Bylae vermeld deur die Departementshoof van Plaaslike Bestuur, Behuising en Werke ontvang is en ter insae lê by die Sesde Verdieping, City Forumgebou, Vermeulenstraat, Pretoria, en in die kantoor van die betrokke plaaslike bestuur.

Enige beswaar, met volle redes daarvoor, moet skriftelik by die Departementshoof: Plaaslike Bestuur, Behuising en Werke by bovermelde adres of Privaatsak X340, Pretoria, ingedien word op of voor 14:00 op 19 November 1992.

BYLAE

Maureen Meyerson vir—

(1) die opheffing van die titelvoorwaardes van Lot 323 in die dorp Saxonwold ten einde dit moontlik te maak dat die bestaande geboue op die erf gebruik kan word vir kantore; en

(2) die wysiging van die Johannesburg-dorpsbeplanningskema, 1979, deur die hersonering van die Erf van "Residensieel 1" met 'n digtheid van "Een woonhuis per Erf" tot "Residensieel 1" insluitende kantore as 'n primêre reg, onderworpe aan sekere voorwaardes.

Die aansoek sal bekend staan as Johannesburg-wysigingskema 4006 met Verwysingsnommer PB 4-14-2-1207-67.

Phyllis Ruth Greiff vir—

(1) die opheffing van die titelvoorwaardes van Erf 100 in die dorp Morningside-uitbreiding 6 ten einde dit moontlik te maak dat die boulyn verslap word en 'n luukse blok wooneenhede opgerig kan word; en

(2) die wysiging van die Sandton-dorpsbeplanningskema, 1980, deur die hersonering van die erf van "Residensieel 1" tot "Residensieel 2".

Die aansoek sal bekend staan as Sandton-wysigingskema 2063 met Verwysingsnommer PB 4-14-2-2342-3.

NOTICE 2406 OF 1992

RANDBURG AMENDMENT SCHEME 1746

NOTICE OF APPLICATION FOR AMENDMENT OF TOWN-PLANNING SCHEME IN TERMS OF SECTION 56 (1) (b) (i) OF THE TOWN-PLANNING AND TOWNSHIPS ORDINANCE, 1986 (ORDINANCE 15 OF 1986)

I, Charles Leonard Roy Gosling, being the authorised agent of the owner of Portion 5 of Erf 1364, Ferndale Township, hereby give notice in terms of section 56 (1) (b) (i) of the Town-planning and Townships Ordinance, 1986, that I have applied to the Town

KENNISGEWING 2406 VAN 1992

RANDBURG-WYSIGINGSKEMA 1746

KENNISGEWING VAN AANSOEK OM WYSIGING VAN DORPSBEPLANNINGSKEMA INGEVOLGE ARTIKEL 56 (1) (b) (i) VAN DIE ORDONNANSIE OP DORPSBEPLANNING, EN DORPE, 1986 (ORDONNANSIE 15 VAN 1986)

Ek, Charles Leonard Roy Gosling, synde die gemagtigde agent van die eienaar van Gedeelte 5 van Erf 1364, Ferndale-dorp, gee hiermee ingevolge artikel 56 (1) (b) (i) van die Ordonnansie op Dorpsbeplanning en Dorpe, 1986, kennis dat ek by die Stadsraad van

Council of Randburg for the amendment of the town-planning scheme known as the Randburg Town-planning Scheme, 1976, by the rezoning of the property described above, situated in Elgin Avenue, Ferndale, from "Residential 1" at a density of "one dwelling per erf" to "Residential 1" at a density of "one dwelling per 1 500 m^2".

Particulars of the application will lie for inspection during normal office hours at the office of the Town Clerk, Room B116, Civic Centre, corner of Jan Smuts and Hendrick Verwoerd Avenues, Randburg, for the period of 28 days from 21 October 1992.

Objections to or representations in respect of the application must be lodged with or made in writing to the Town Clerk at the above address or at Private Bag 1, Randburg, 2125, within a period of 28 days from 21 October 1992.

Address of owner: C/o C. Gosling, P.O. Box 78019, Sandton, 2146.

Randburg aansoek gedoen het om die wysiging van die dorpsbeplanningskema bekend as die Randburg-dorpsbeplanningskema, 1976, deur die hersonering van die eiendom hierbo beskryf, geleë te Elginlaan, Ferndale, van "Residensieel 1" met 'n digtheid van "een woonhuis per erf" tot "Residensieel 1" met 'n digtheid van "een woonhuis per 1 500 m^2".

Besonderhede van die aansoek lê ter insae gedurende gewone kantoorure by die kantoor van die Stadsklerk, Kamer B116, Burgersentrum, hoek van Jan Smuts- en Hendrick Verwoerdlaan, Randburg, vir 'n tydperk van 28 dae vanaf 21 Oktober 1992.

Besware teen of vertoë ten opsigte van die aansoek moet binne 'n tydperk van 28 dae vanaf Oktober 1992, skriftelik by of tot die Stadsklerk by bovermelde adres of by Privaatsak 1, Randburg, 2125, ingedien of gerig word.

Adres van eienaar: P/a C. Gosling, Posbus 78019, Sandton, 2146.

21–28

THE ONDERSTEPOORT JOURNAL OF VETERINARY RESEARCH

The Onderstepoort Journal of Veterinary Research is printed by the Government Printer, Pretoria, and is obtainable from the Director, Division of Agricultural information, Private Bag X144, Pretoria, 0001, to whom all communications should be addressed.

This publication is a continuation of the Reports of the Government Veterinary Bacteriologist of the Transvaal which date back to 1903 and of which 18 have appeared up to 1932. These were followed by 52 volumes of the Onderstepoort Journal. At present each volume comprises four numbers which are obtainable from the above address at R10 per copy or R40 per annum plus GST local or other countries R12,50 per copy or R50 per annum (air mail: R15 per copy or R60 per annum).

Directors of laboratories etc. desiring to exchange publications are invited to communicate with the Director, Veterinary Research Institute, P.O. Onderstepoort, 0110, Republic of South Africa.

THE ONDERSTEPOORT JOURNAL OF VETERINARY RESEARCH

Die "Onderstepoort Journal of Veterinary Research" word deur die Staatsdrukker, Pretoria, gedruk en is verkrygbaar van die Direkteur, Afdeling Landbou-inligting, Privaatsak X144, Pretoria, 0001, aan wie ook alle navrae in verband met die tydskrif gerig moet word.

Hierdie publikasie is 'n voortsetting van die "Reports of the Government Veterinary Bacteriologist of the Transvaal" wat terugdateer tot 1903 en waarvan 18 verskyn het tot 1932. Dit is gevolg deur 52 volumes van die "Onderstepoort Journal". Tans bestaan elke volume uit vier nommers wat teen R10 per kopie of R40 per jaar plus AVB binnelands en R12,50 per kopie of R50 per jaar buitelands van bogenoemde adres posvry verkrygbaar is (lugpos-bestellings: R15 per kopie of R60 per jaar).

Direkteure van laboratoriums ens. wat begerig is om publikasies om te ruil moet in verbinding tree met die Direkteur, Navorsingsinstituut vir Veeartsenykunde, Pk. Onderstepoort, 0110, Republiek van Suid-Afrika.

Notices by Local Authorities
Plaaslike Bestuurskennisgewings

LOCAL AUTHORITY NOTICE 3448

LOCAL AUTHORITY OF ELLISRAS

NOTICE CALLING FOR OBJECTIONS TO PROVISIONAL SUPPLEMENTARY VALUATION ROLL

Notice is hereby given in terms of section 36 of Local Authorities Rating Ordinance, 1977 (Ordinance No. 11 of 1977), that the provisional valuation roll for the financial years 1991/1992 is open for inspection at the office of the Local Authority of Ellisras from 14 October 1992 to 16 November 1992 and any owner of rateable property or other person who so desires to lodge an objection with the Town Clerk in respect of any matter recorded in the provisional valuation roll as contemplated in section 34 of the said Ordinance including the question whether or not such property or portion thereof is subject to the payment of rates or is exempt therefrom or in respect of any omission of any matter from such roll shall do so within said period.

The form prescribed for the lodging of an objection is obtainable at the address indicated below and attention is specifically directed to the fact that no person is entitled to urge any objection before the valuation board unless he has timeously lodged an objection in the prescribed form.

J. P. W. ERASMUS,
Town Clerk.

Office of the Local Authority
Room D107—First Floor
Civic Centre
corner of Douwater Road and Dagbreek Avenue
ONVERWACHT.

21 September 1992.

(Notice No. 49/1992)

PLAASLIKE BESTUURSKENNISGEWING 3448

PLAASLIKE BESTUUR VAN ELLISRAS

KENNISGEWING WAT BESWARE TEEN DIE VOORLOPIGE AANVULLENDE WAARDERINGSLYS AANVRA

Kennis word hierby ingevolge artikel 36 van die Ordonnansie op Eiendomsbelasting van Plaaslike Besture, 1977 (Ordonnansie No. 11 van 1977) gegee dat die voorlopige aanvullende waarderingslys vir die boekjare 1991/1992 oop is vir inspeksie by die kantoor van die Plaaslike Bestuur van Ellisras vanaf 14 Oktober 1992 tot 16 November 1992 en enige eienaar van belasbare eiendom of ander persoon wat begerig is om 'n beswaar by die Stadsklerk ten opsigte van enige aangeleentheid in die voorlopige waarderingslys opgeteken, soos in artikel 34 van die genoemde Ordonnansie beoog, in te dien, insluitende die vraag of sodanige eiendom of 'n gedeelte daarvan onderworpe is aan die betaling van eiendomsbelasting of daarvan vrygestel is, of ten opsigte van enige weglating van enige aangeleentheid uit sodanige lys, doen so binne gemelde tydperk.

Die voorgeskrewe vorm vir die indiening van 'n beswaar is by die adres hieronder aangedui beskikbaar en aandag word spesifiek gevestig op die feit dat geen persoon geregtig is om enige beswaar voor die waarderingsraad te opper tensy hy 'n beswaar op die voorgeskrewe vorm betyds ingedien het nie.

J. P. W. ERASMUS,
Stadsklerk.

Kantoor van Plaaslike Bestuur
Kamer D107—Eerste Verdieping
Burgersentrum
hoek van Douwaterweg en Dagbreeklaan
ONVERWACHT.

21 September 1992.

(Kennisgewing No. 49/1992)

14–21

LOCAL AUTHORITY NOTICE 3466

TOWN COUNCIL OF MIDRAND

NOTICE OF APPLICATION FOR ESTABLISHMENT OF TOWNSHIP

The Town Council of Midrand hereby gives notice in terms of section 69 (6) (a), read with section 96 (3), of the Townplanning and Townships Ordinance, 1986 (Ordinance 15 of 1986), that an application to establish the township referred to in the Annexure hereto, has been received.

Particulars of the application will lie open for inspection during normal office hours at the office of the Town Secretary, Municipal Offices, Old Johannesburg Road, Randjespark, for a period of 28 days from 14 October 1992.

Objections to or representations in respect of the application must be lodged with or made in writing and in duplicate to the Town Clerk at the above address or at Private Bag X20, Halfway House, 1685, within a period of 28 days from 14 October 1992.

PLAASLIKE BESTUURSKENNISGEWING 3466

STADSRAAD VAN MIDRAND

KENNISGEWING VAN AANSOEK OM STIGTING VAN DORP

Die Stadsraad van Midrand gee hiermee ingevolge artikel 69 (6) (a) gelees met artikel 96 (3) van die Ordonnansie op Dorpsbeplanning en Dorpe, 1986 (Ordonnansie 15 van 1986), kennis dat 'n aansoek om die dorp in die Bylae hierby genoem, te stig, ontvang is.

Besonderhede van die aansoek lê ter insae gedurende gewone kantoorure by die kantoor van die Stadsekretaris, Ou Johannesburgweg, Randjespark, vir 'n tydperk van 28 dae vanaf 14 Oktober 1992.

Besware teen of vertoë ten opsigte van die aansoek moet binne 'n tydperk van 28 dae vanaf 14 Oktober 1992 skriftelik en in tweevoud by of tot die Stadsklerk by bovermelde adres of by Privaatsak X20, Halfway House, 1685 ingedien of gerig word.

ANNEXURE

Name of Township: **Allandale Extension 2.**

Name of applicant: David Porter & Associates on behalf of Hertha Lilly Amalia de Villiers.

Number of erven: "Commercial": Two.

Description of land: Holdings 27 and 28, Halfway House Estate Agricultural Holdings.

Situation: On the eastern side of Gallagher Street and on the western side of Richards Drive in Halfway House Estate Agricultural Holdings.

Reference number: 15/8/AD2.

H. R. A. LUBBE,
Town Clerk.

Municipal Offices
Old Johannesburg Road
RANDJESPARK.

Private Bag X20
HALFWAY HOUSE
1685.

22 September 1992.

(Notice No. 130/92)

BYLAE

Naam van dorp: **Allandale-uitbreiding 2.**

Naam van aansoekdoener: David Porter & Medewerkers namens Hertha Lilly Amalia de Villiers.

Aantal erwe: "Kommersieel": Twee.

Beskrywing van grond: Hoewes 27 en 28, Halfway House Estate-landbouhoewes.

Ligging: Op die oostelike kant van Gallagherstraat en op die westelike kant van Richardsweg en Halfway House Estate-landbouhoewes.

Verwysingsnommer: 15/8/AD2.

H. R. A. LUBBE,
Stadsklerk.

Munisipale Kantore
Ou Johannesburgweg
RANDJESPARK.

Privaatsak X20
HALFWAY HOUSE
1685.

22 September 1992.

(Kennisgewing No. 130/92)

14–21

LOCAL AUTHORITY NOTICE 3467

TOWN COUNCIL OF MIDRAND

NOTICE OF APPLICATION FOR ESTABLISHMENT OF TOWNSHIP

The Town Council of Midrand hereby gives notice in terms of section 69 (6) (a) read with section 96 (3), of the Townplanning and Townships Ordinance, 1986 (Ordinance 15 of 1986), that an application to establish the township referred to in the Annexure hereto, has been received.

Particulars of the application will lie open for inspection during normal office hours at the office of the Town Secretary, Municipal Offices, Old Johannesburg Road, Randjespark, for a period of 28 days from 14 October 1992.

Objections to or representations in respect of the application must be lodged with or made in writing and in duplicate to the Town Clerk, at the above address or at Private Bag X20, Halfway House, 1685, within a period of 28 days from 14 October 1992.

ANNEXURE

Name of township: **Kaalfontein Extension 1.**

Name of applicant: Wendy Doré and Associates on behalf of Holding 437 Glen Austin CC.

Number of erven: "Residential 3": Two.

Description of land: Portion 2 of Holding 437, Glen Austin Extension 3 Agricultural Holdings.

Situation: On the eastern side of Stag Road, south of Ridge Road and north of Allandale Road in the southern part of Glen Austin Extension 3 Agricultural Holdings.

Reference Number: 15/8/KF1.

H. R. A. LUBBE,
Town Clerk.

Municipal Offices
Old Johannesburg Road
RANDJESPARK.

Private Bag X20
HALFWAY HOUSE
1685.

22 September 1992.

(Notice No. 131/92)

PLAASLIKE BESTUURSKENNISGEWING 3467

STADSRAAD VAN MIDRAND

KENNISGEWING VAN AANSOEK OM STIGTING VAN DORP

Die Stadsraad van Midrand gee hiermee ingevolge artikel 69 (6) (a) gelees met artikel 96 (3) van die Ordonnansie op Dorpsbeplanning en Dorpe, 1986 (Ordonnansie 15 van 1986), kennis dat 'n aansoek om die dorp in die Bylae hierby genoem, te stig, ontvang is.

Besonderhede van die aansoek lê ter insae gedurende gewone kantoorure by die kantoor van die Stadsekretaris, Munisipale Kantore, Ou Johannesburgweg, Randjespark, vir 'n tydperk van 28 dae vanaf 14 Oktober 1992.

Besware teen of vertoë ten opsigte van die aansoek moet binne 'n tydperk van 28 dae vanaf 14 Oktober 1992 skriftelik en in tweevoud by of tot die Stadsklerk by bovermelde adres of by Privaatsak X20, Halfway House, 1685 ingedien of gerig word.

BYLAE

Naam van dorp: **Kaalfontein-uitbreiding 1.**

Naam van aansoekdoener: Wendy Doré en Medewerkers namens Hoewe 437, Glen Austin BK.

Aantal erwe: "Residensieel 3": Twee.

Beskrywing van grond: Gedeelte 2 van Hoewe 437, Glen Austin-uitbreiding 3-landbouhoewes.

Ligging: Op die oostelike kant van Stagweg, suid van Ridgeweg en noord van Allandaleweg in die suidelike deel van Glen Austin-uitbreiding 3-landbouhoewes.

Verwysingsnommer: 15/8/KF1.

H. R. A. LUBBE,
Stadsklerk.

Munisipale Kantore
Ou Johannesburgweg
RANDJESPARK.

Privaatsak X20
HALFWAY HOUSE
1685.

22 September 1992.

(Kennisgewing No. 131/92)

14–21

LOCAL AUTHORITY NOTICE 3484

TOWN COUNCIL OF RANDBURG

NOTICE OF APPLICATIONS FOR ESTABLISHMENT OF TOWNSHIPS

The Town Council of Randburg hereby gives notice in terms of section 96 (3), read with section 69 (6) (a), of the Town-planning and Townships Ordinance, 1986 (Ordinance 15 of 1986), that applications to establish the townships referred to in the Annexure hereto, have been received by it.

Particulars of the applications will lie for inspection during normal office hours at the office of the Town Clerk, Randburg, Municipal Offices, Room A204, corner of Jan Smuts Avenue and Hendrik Verwoerd Drive for a period of 28 days from 14 October 1992.

Objections to or representations in respect of the applications must be lodged with or made in writing and in duplicate to the Town Clerk, at the above address or at Private Bag 1, Randburg, 2125, within a period of 28 days from 14 October 1992.

B. J. VAN DER VYVER,

Town Clerk.

14 October 1992.

(Notice No. 176/1992)

ANNEXURE

Name of township: **Kya Sand Extension 37.**

Full name of applicant: Eight Kya Sands (Pty) Ltd.

Number of erven in proposed township:

Industrial 1:15.
Private Road: 1.

Description of land on which township is to be established: The proposed township is situated on Portion 47 (a portion of Portion 1) of the farm Houtkoppen 193 IQ.

Situation of proposed township: The proposed township is situated on the north-western corner of the intersection of Hans Strijdom Drive and Elsecar Street.

Reference No.: 15/3/174.

Name of township: **Boundary Park.**

Full name of applicant: Stand 451 North Riding (Pty) Ltd.

Number of erven in proposed township:

Filling station and place of refreshment: 1.
Special: 1.

Description of land on which township is to be established: The proposed township is situated on Holding 451, North Riding Agricultural Holdings.

Situation of proposed township: The proposed township is situated on the western corner of the intersection of Northumberland Avenue and Hans Strijdom Drive.

Reference Number: 15/3/175.

PLAASLIKE BESTUURSKENNISGEWING 3484

STADSRAAD VAN RANDBURG

KENNISGEWING VAN AANSOEKE OM STIGTING VAN DORPE

Die Stadsraad van Randburg gee hiermee, ingevolge artikel 96 (3), gelees met artikel 69 (6) (a), van die Ordonnansie op Dorpsbeplanning en Dorpe, 1986 (Ordonnansie 15 van 1986), kennis dat aansoeke om die dorpe in die Bylae hierby genoem, te stig, deur hom ontvang is.

Besonderhede van die aansoeke lê ter insae gedurende gewone kantoorure by die kantoor van die Stadsklerk, Randburg, Munisipale Kantoor, Kamer A204, hoek van Jan Smutslaan en Hendrik Verwoerdrylaan, Randburg, vir 'n tydperk van 28 dae vanaf 14 Oktober 1992.

Besware teen of vertoë ten opsigte van die aansoeke moet binne 'n tydperk van 28 dae vanaf 14 Oktober 1992 skriftelik en in tweevoud by of tot die Stadsklerk by bovermelde adres of by Privaatsak 1, Randburg, 2125, ingedien of gerig word.

B. J. VAN DER VYVER,

Stadsklerk.

14 Oktober 1992.

(Kennisgewing No. 176/1992)

BYLAE

Naam van dorp: **Kya Sand-uitbreiding 37.**

Volle naam van aansoeker: Eight Kya Sands (Pty) Ltd.

Aantal erwe in voorgestelde dorp:

Nywerheid 1: 15.
Privaatpad: 1.

Beskrywing van grond waarop dorp gestig staan te word: Die voorgestelde dorp is op Gedeelte 47 ('n gedeelte van Gedeelte 1) van die plaas Houtkoppen 193 IQ geleë.

Ligging van voorgestelde dorp: Die voorgestelde dorp is op die noord-oostelike hoek van die kruising van Hans Strijdomrylaan en Elsecarstraat geleë.

Verwysigingsnommer: 15/3/174.

Naam van dorp: **Boundary Park.**

Volle naam van aansoeker: Stand 451 North Riding (Pty)) Ltd.

Aantal erwe in voorgestelde dorp:

Vulstasie en verversingsplek: 1.
Spesiaal: 1.

Beskrywing van grond waarop dorp gestig staan te word: Die voorgestelde dorp is op Hoewe 451, North Riding-landbouhoewes, geleë.

Ligging van voorgestelde dorp: Die voorgestelde dorp is op die westelike hoek van die kruising van Northumberlandlaan en Hans Strijdomrylaan geleë.

Verwysigingsnommer: 15/3/175.

14–21

LOCAL AUTHORITY NOTICE 3487

CITY COUNCIL OF ROODEPOORT

NOTICE OF APPLICATION FOR ESTABLISHMENT OF TOWNSHIP

NOTICE No. 224/92

The City Council of Roodepoort hereby gives notice in terms of section 69 (6) (a), read in conjunction with section 96 (3), of the Town-planning and Townships Ordinance, 1986 (Ordinance 15 of 1986), that an application to establish the township referred to in the Annexure hereto, has been received by it.

PLAASLIKE BESTUURSKENNISGEWING 3487

STADSRAAD VAN ROODEPOORT

KENNISGEWING VAN AANSOEK OM STIGTING VAN DORP

KENNISGEWING No. 224/92

Die Stadsraad van Roodepoort gee hiermee ingevolge artikel 69 (6) (a), saamgelees met artikel 96 (3), van die Ordonnansie op Dorpsbeplanning en Dorpe, 1986 (Ordonnansie 15 van 1986), kennis dat 'n aansoek om die dorp in die Bylae hierby genoem, te stig deur hom ontvang is.

Particulars of the application are open to inspection during normal office hours at the office of the Head: Urban Development, Fourth Floor, Office 72, Civic Centre, Christiaan de Wet Road, Florida Park, for a period of 28 (twenty eight) days from 14 October 1992.

Objection to or representations in respect of the application must be lodged with or made in writing and in duplicate to the Head Urban: Development, Private Bag X30, Roodepoort, 1725, within a period of 28 (twenty-eight) days from 14 October 1992.

ANNEXURE

Name of Township: **Allen's Nek Extension 1.**

Full name of applicant: Rosmarin & Associates Incorporated.

Number of erven in proposed township: "Residential 2": Two erven.

Description of land on which township is to be established: Situated on Holdings 5, 6 and 7, Panorama Agricultural Holdings IQ.

Situation of proposed township: The proposed township is situated on Jim Fouche Road to the west of Weltevreden Park Extension 35 and to the east of Allen's Nek Extension 4, approximately 700 m to the north west of the Jim Fouche/Hendrik Potgieter intersection.

Reference number: 17/3 Allen's Nek Extension 3.

A. J. DE VILLIERS,
Town Clerk.

Civic Centre
ROODEPOORT.

14 October 1992.

(Notice No. 224/1992)

Besonderhede van die aansoek lê ter insae gedurende gewone kantoorure by die kantoor van die Hoof: Stedelike Ontwikkeling, Vierde Verdieping, Kantoor 72, Burgersentrum, Christiaan de Wetweg, Florida Park, vir 'n tydperk van 28 (agt-en-twintig) dae vanaf 14 Oktober 1992.

Besware teen of vertoë ten opsigte van die aansoek moet binne 'n tydperk van 28 (agt-en-twintig) dae vanaf 14 Oktober 1992 skriftelik en in tweevoud by die Hoof: Stedelike Ontwikkeling by bovermelde adres of by Roodepoort Stadsraad, Privaatsak X30, Roodepoort, 1725, ingedien of gerig word.

BYLAE

Naam van dorp: **Allen's Nek-uitbreiding 1.**

Volle naam van aansoeker: Rosmarin & Assosiate Ingelyf.

Aantal erwe in voorgestelde dorp: "Residensieel 2": Twee erwe.

Beskrywing van grond waarop dorp gestig staan te word: Geleë op Hoewes 5, 6 en 7, Panorama-landbouhoewes IQ.

Ligging van voorgestelde dorp: Die voorgestelde eiendom grens aan Jim Foucheweg, strek tot die weste van Weltevreden Park-uitbreiding 35 en tot die ooste van Allen's Nek-uitbreiding 4, en is ongeveer 700 m wes van die Jim Fouche/Hendrik Potgieter-kruising geleë.

Verwysingsnommer: 17/3 Allen's Nek-uitbreiding 1.

A. J. DE VILLIERS,
Stadsklerk.

Burgersentrum
ROODEPOORT.

14 Oktober 1992.

(Kennisgewing No. 224/1992)

14–21

LOCAL AUTHORITY NOTICE 3488

CITY COUNCIL OF ROODEPOORT

NOTICE OF APPLICATION FOR ESTABLISHMENT OF TOWNSHIP

NOTICE No. 210/92

The City Council of Roodepoort hereby gives notice in terms of section 69 (6) (a), read in conjuction with section 96 (3), of the Town-planning and Townships Ordinance, 1986 (Ordinance 15 of 1986), that an application to establish the township referred to in the Annexure hereto, has been recieved by it.

Particulars of the application are open to inspection during normal office hours at the office of the Head: Urban Development, Fourth Floor, Office 72, Civic Centre, Christiaan de Wet Road, Florida Park, for a period of 28 (twenty-eight) days from 14 October 1992.

Objection to or representations in respect of the application must be lodged with or made in writing and in duplicate to the Head Urban: Development, Private Bag X30, Roodepoort, 1725, within a period of 28 (twenty-eight) days from 14 October 1992.

ANNEXURE

Name of township: **Florida Glen Extension 3.**

Full name of applicant: Van Zyl, Attwell & De Kock Inc.

Number of erven in proposed township:

"Residential 1": One erf.
"Special": One erf.

PLAASLIKE BESTUURSKENNISGEWING 3488

STADSRAAD VAN ROODEPOORT

KENNISGEWING VAN AANSOEK OM STIGTING VAN DORP

KENNISGEWING No. 210/92

Die Stadsraad van Roodepoort gee hiermee ingevolge artikel 69 (6) (a), saamgelees met artikel 96 (3), van die Ordonnansie op Dorpsbeplanning en Dorpe, 1986 (Ordonnansie 15 van 1986), kennis dat 'n aansoek om die dorp in die Bylae hierby genoem, te stig deur hom ontvang is.

Besonderhede van die aansoek lê ter insae gedurende gewone kantoorure by die kantoor van die Hoof: Stedelike Ontwikkeling, Vierde Verdieping, Kantoor 72, Burgersentrum, Christiaan de Wetweg, Florida Park, vir 'n tydperk van 28 (agt-en-twintig) dae vanaf 14 Oktober 1992.

Besware teen of vertoë ten opsigte van die aansoek moet binne 'n tydperk van 28 (agt-en-twintig) dae vanaf 14 Oktober 1992 skriftelik en in tweevoud by die Hoof: Stedelike Ontwikkeling by bovermelde adres of by Roodepoort Stadsraad, Privaatsak X30, Roodepoort, 1725, ingedien of gerig word.

BYLAE

Naam van dorp: **Florida Glen-uitbreiding 3.**

Volle naam van aansoeker: Van Zyl, Atwell & De Kock Ing.

Aantal erwe in voorgestelde dorp:

"Residensieel 1": Een erf.
"Spesiaal": Een erf.

Description of land on which township is to be established: Situated on Portion 1 of Portion 262 and a portion of the remaining portion of Portion 56 of the farm Waterval 211 IQ, Registration Division, Transvaal.

Situation of proposed township: The proposed township is situated north of the Delarey Business district and north of Ontdekkers Road.

Reference number: 17/3 Florida Glen Extension 3.

A. J. DE VILLIERS,
Town Clerk.

Civic Centre
ROODEPOORT.

14 October 1992.

(Notice No. 210/1992)

Beskrywing van grond waarop dorp gestig staan te word: Geleë op Gedeelte 1 van Gedeelte 262 en 'n gedeelte van die Resterende Gedeelte van Gedeelte 56 van die plaas Waterval 211 IQ. Registrasieafdeling, Transvaal.

Ligging van voorgestelde dorp: Die voorgestelde dorp is noord van die sakegebied van Delarey en aan die noordekant van Ontdekkersweg geleë.

Verwysingsnommer: 17/3 Florida Glen-uitbreiding 3.

A. J. DE VILLIERS,
Stadsklerk.

Burgersentrum
ROODEPOORT.

14 Oktober 1992.

(Kennisgewing No. 210/1992)

14–21

LOCAL AUTHORITY NOTICE 3509

CITY COUNCIL OF VEREENIGING

NOTICE OF APPLICATION FOR AMENDMENT OF TOWN-PLANNING SCHEME IN TERMS OF SECTION 28 OF THE TOWN-PLANNING AND TOWNSHIPS ORDINANCE, 1986 (ORDINANCE 15 OF 1986)

VEREENIGING AMENDMENT SCHEME 1/489

The City Council of Vereeniging, hereby gives notice in terms of section 28 (1) (a) of the Town-planning and Townships Ordinance, 1986, that it has prepared a draft amendment scheme to be known as Vereeniging Amendment Scheme 1/489.

This scheme is an amendment scheme and contains the following proposal:

The rezoning of Erf 306, Three Rivers, Vereeniging from "Municipal" to "Special Residential".

Particulars of the application will lie open for inspection during normal office hours at the office of the City Secretary, Room 3, Municipal Offices, Beaconsfield Avenue, Vereeniging, for a period of 28 days from 14 October 1992.

Objections to or representations in respect of the application must be lodged with or made in writing to the City Secretary at the above address or at P.O. Box 35, Vereeniging within a period of 28 days from 14 October 1992.

G. KÜHN,
Acting Town Clerk.

(Notice No. 137/1992)

PLAASLIKE BESTUURSKENNISGEWING 3509

STADSRAAD VAN VEREENIGING

KENNISGEWING VAN AANSOEK OM WYSIGING VAN DORPSBEPLANNINGSKEMA INGEVOLGE ARTIKEL 28 VAN DIE ORDONNANSIE OP DORPSBEPLANNING EN DORPE, 1986 (ORDONNANSIE 15 VAN 1986)

VEREENIGING-WYSIGINGSKEMA 1/489

Die Stadsraad van Vereeniging gee hiermee ingevolge artikel 28 (1) (a) van die Ordonnansie op Dorpsbeplanning en Dorpe, 1986, kennis dat 'n ontwerp-dorpsbeplanningskema bekend te staan as Vereeniging-wysigingskema 1/489 deur hom opgestel is.

Hierdie skema is 'n wysigingskema en bevat die volgende voorstel:

Die hersonering van Erf 306, Three Rivers van "Munisipaal" na "Spesiale woon".

Die ontwerpskema lê ter insae gedurende gewone kantoorure by die kantoor van die Stadsekretaris, Kamer 3, Munisipale Kantoorblok, Beaconsfieldlaan, Vereeniging vir 'n tydperk van 28 dae vanaf 14 Oktober 1992.

Besware teen of vertoë ten opsigte van die aansoek moet binne 'n tydperk van 28 dae vanaf 14 Oktober 1992 skriftelik by of tot die Stadsekretaris by bovermelde adres of by Posbus 35, Vereeniging, 1930 ingedien of gerig word.

G. KÜHN,
Waarnemende Stadsklerk.

(Kennisgewing No. 137/1992)

14–21

LOCAL AUTHORITY NOTICE 3526

TOWN COUNCIL OF BEDFORDVIEW

SCHEDULE 11

(Regulation 21)

NOTICE OF APPLICATION FOR ESTABLISHMENT OF TOWNSHIP

The Town Council of Bedfordview hereby gives notice in terms of section 69 (6) (a) of the Town-planning and Townships Ordinance, 1986 (Ordinance 15 of 1986), that an application to establish the township referred to in the Schedule hereto, has been received by it.

Particulars of this application will lie for inspection during normal office hours at the office of the Town Planner, Room 214, Civic Centre, 3 Hawley Road, Bedfordview, for a period of 28 days from 21 October 1992.

PLAASLIKE BESTUURSKENNISGEWING 3526

STADSRAAD VAN BEDFORDVIEW

BYLAE 11

(Regulasie 21)

KENNISGEWING VAN AANSOEK OM STIGTING VAN DORP

Die Stadsraad van Bedfordview gee hiermee ingevolge artikel 69 (6) (a) van die Ordonnansie op Dorpsbeplanning en Dorpe, 1986 (Ordonnansie 15 van 1986), kennis dat 'n aansoek om die dorp in die Bylae hierby genoem te stig, deur hom ontvang is.

Besonderhede van hierdie aansoek lê ter insae gedurende gewone kantoorure by die kantoor van die Stadsbeplanner, Kamer 214, Burgersentrum, Hawleyweg 3, Bedfordview, vir 'n tydperk van 28 dae vanaf 21 Oktober 1992.

Objections to or representations in respect of the application shall be lodged in writing and in duplicate to the Town clerk at the above address or at P.O. Box 3, Bedfordview, 2008, within a period of 28 days from 21 October 1992.

A. J. KRUGER,
Chief Executive/Town Clerk.

Civic Centre
3 Hawley Road
P.O. Box 3
BEDFORDVIEW
2008.

(Notice No. 79/1992)

SCHEDULE

Name of Township: **Bedfordview Extension 438.**

Full name of applicant: Sarel Petrus van Deventer.

Number of erven in proposed township: Two erven.

Zoning: Special for dwelling units.

Description of land on which township is to be established: Remaining portion of Holding 179, Geldenhuis Estate Small Holdings.

Situation of proposed township: The site is situated on the north-western corner of Harper Road and Van Buuren Road approximately 1,7 km from the Bedfordview Civic Centre.

Reference: TN 438.

Besware teen of vertoë ten opsigte van die aansoek moet binne 'n tydperk van 28 dae vanaf 21 Oktober 1992 skriftelik en in tweevoud by of tot die Stadsklerk by bovermelde adres of by Posbus 3, Bedfordview, 2008, ingedien word.

A. J. KRUGER,
Uitvoerende Hoof/Stadsklerk.

Burgersentrum
3 Hawleyweg
Posbus 3
BEDFORDVIEW
2008.

(Kennisgewing No. 79/1992)

BYLAE

Naam van dorp: **Bedfordview-uitbreiding 438.**

Volle naam van aansoeker: Sarel Petrus van Deventer.

Aantal erwe in voorgestelde dorp: Twee erwe.

Sonering: Spesiaal vir wooneenhede.

Beskrywing van grond waarop dorp gestig staan te word: Resterende gedeelte van Hoewe 179, Geldenhuis Estate-kleinhoewes.

Ligging van voorgestelde dorp: Die terrein is geleë in die noordwestelike hoek van Harper- en Van Buurenweg ongeveer 1,7 km vanaf die Bedfordview-burgersentrum.

Verwysing: TN 438.

21–28

LOCAL AUTHORITY NOTICE 3527

TOWN COUNCIL OF BEDFORDVIEW

SCHEDULE 11
(Regulation 21)

NOTICE OF APPLICATION FOR ESTABLISHMENT OF TOWNSHIP

The Town Council of Bedfordview hereby gives notice in terms of section 69 (6) (a) of the Town-planning and Townships Ordinance, 1986 (Ordinance 15 of 1986), that an application to establish the township referred to in the Schedule hereto, has been received by it.

Particulars of this application will lie for inspection during normal office hours at the office of the Town Planner, Room 214, Civic Centre, 3 Hawley Road, Bedfordview, for a period of 28 days from 21 October 1992.

Objections to or representations in respect of the application shall be lodged in writing and in duplicate to the Town Clerk at the above address or at P.O. Box 3, Bedfordview, 2008, within a period of 28 days from 21 October 1992.

A. J. KRUGER,
Chief Executive/Town Clerk.

Civic Centre
3 Hawley Road
P.O. Box 3
BEDFORDVIEW
2008.

(Notice No. 78/1992)

SCHEDULE

Name of Township: **Bedfordview Extension 441.**

Full name of applicant: Sarel Petrus van Deventer.

Number of erven in proposed Township: Two erven.

Zoning: Special for dwelling units.

Description of land on which township is to be established: Remaining portion of Holding 123, Geldenhuis Estate Small Holdings.

Situation of proposed township: The site is situated on the corner of Harcus Road and Van Buuren Road approximately 1,5 km from the Bedfordview Civic Centre.

Reference: TN 441.

PLAASLIKE BESTUURSKENNISGEWING 3527

STADSRAAD VAN BEDFORDVIEW

BYLAE 11
(Regulasie 21)

KENNISGEWING VAN AANSOEK OM STIGTING VAN DORP

Die Stadsraad van Bedfordview gee hiermee ingevolge artikel 69 (6) (a) van die Ordonnansie op Dorpsbeplanning en Dorpe, 1986 (Ordonnansie 15 van 1986), kennis dat 'n aansoek om die dorp in die Bylae hierby genoem te stig, deur hom ontvang is.

Besonderhede van hierdie aansoek lê ter insae gedurende gewone kantoorure by die kantoor van die Stadsbeplanner, Kamer 214, Burgersentrum, Hawleyweg 3, Bedfordview, vir 'n tydperk van 28 dae vanaf 21 Oktober 1992.

Besware teen of vertoë ten opsigte van die aansoek moet binne 'n tydperk van 28 dae vanaf 21 Oktober 1992 skriftelik en in tweevoud by of tot die Stadsklerk by bovermelde adres of by Posbus 3, Bedfordview, 2008, ingedien word.

A. J. KRUGER,
Uitvoerende Hoof/Stadsklerk.

Burgersentrum
3 Hawleyweg
Posbus 3
BEDFORDVIEW
2008.

(Kennisgewing No. 78/1992)

BYLAE

Naam van dorp: **Bedfordview-uitbreiding 441.**

Volle naam van aansoeker: Sarel Petrus van Deventer.

Aantal erwe in voorgestelde dorp: Twee erwe.

Sonering: Spesiaal vir wooneenhede.

Beskrywing van grond waarop dorp gestig staan te word: Resterende gedeelte van Hoewe 123, Geldenhuis Estate-kleinhoewes.

Ligging van voorgestelde dorp: Die erf is geleë op die hoek van Harcus- en Van Buurenweg ongeveer 1,5 km vanaf die Bedfordview Burgersentrum.

Verwysing: TN 441.

21–28

LOCAL AUTHORITY NOTICE 3528

TOWN COUNCIL OF BETHAL

AMENDMENT TO LIBRARY BY-LAWS

The Town Clerk of Bethal hereby, in terms of section 101 of the Local Government Ordinance, 1939, publishes the by-laws set forth hereinafter.

The Library By-laws of the Bethal Municipality, adopted by the Council under Administrator's Notice 799, dated 19 October 1966, are hereby further amended by the substitution for paragraph (a) of section 5 (3) of the following:

"(a) When a member's certificate of membership gets lost, he shall forthwith notify the librarian, in writing, and the librarian may, on payment of an amount determined by the council, issue a duplicate of such certificate.".

J. VAN A. VAN NIEKERK,
Town Clerk.

Civic Centre
P.O. Box 3
BETHAL
2310.

21 October 1992.

Notice No. 47/1992)

PLAASLIKE BESTUURSKENNISGEWING 3528

STADSRAAD VAN BETHAL

WYSIGING VAN BIBLIOTEEKVERORDENINGE

Die Stadsklerk van Bethal publiseer hierby ingevolge artikel 101 van die Ordonnansie op Plaaslike Bestuur, 1939, die verordeninge hierna uiteengesit.

Die Biblioteekverordeninge van die Munisipaliteit van Bethal, deur die Raad aangeneem by Administrateurskennisgewing 799 van 19 Oktober 1966, word hierby verder gewysig deur paragraaf (a) van artikel 3 (5) deur die volgende te vervang:

"(a) Wanneer 'n lid se bewys van lidmaatskap verlore raak, stel hy die bibliotekaris onverwyld skriftelik daarvan in kennis en die bibliotekaris kan teen betaling van 'n bedrag deur die raad bepaal, 'n duplikaat van so 'n bewys uitreik.".

J. VAN A. VAN NIEKERK,
Stadsklerk.

Burgersentrum
Posbus 3
BETHAL
2310.

21 Oktober 1992.

(Kennisgewing No. 47/1992)

LOCAL AUTHORITY NOTICE 3529

TOWN COUNCIL OF BETHAL

AMENDMENT OF THE DETERMINATION OF CHARGES

NOTICE No. 52/9/92

In terms of the provisions of section 80B (8) of the Local Government Ordinance, 1939, (Ordinance 17 of 1939), as amended, it is hereby notified that the Town Council of Bethal has, by special resolution, amended the following charges as follows with effect from 1 July 1992; (VAT excluded):

1. Sanitary and refuse removals tariffs under Part IV of the Public Health By-laws published under Administrator's Notice 11 of 12 January 1949.

1.1 By the substitution in section 1 (1) (Domestic services) for the figure R7,30 of the figure R8,50.

1.2 By the substitution in section 1 (2) (Business services) for the figure R18,20 of the figure R21,25.

1.3 By the substitution in section 3 (1) (Dwellinghouses) for the figure R73,80 of the figure R84,50.

1.4 By the substitution in section 3 (2) (b) (i) (Bulk removal services) 70 kℓ for the figure R300,00 for the figure R345,00.

1.5 By the substitution in section 3 (2) (b) (ii) (Bulk removal services) above 70 kℓ for the figure R6,50 of the figure R7,50.

1.6 By the substitution in section 3 (3) (Offices and business) for the figure R83,00 of the figure R95,50.

1.7 The tariff for Refuse removal in respect of Bethal Rand which service is arranged by private contract is amended as follows:

1.7.1 By the substitution of the figure R10,95 per container per month for the figure R12,75 per container per month.

1.8 The tariff for Refuse removal in respect of the Caravan Park, Holiday resort and Dam Hall is amended as follows:

PLAASLIKE BESTUURSKENNISGEWING 3529

STADSRAAD VAN BETHAL

WYSIGING VAN DIE VASSTELLING VAN TARIEWE

KENNISGEWING No. 52/9/92

Ingevolge die bepalings van artikel 80B (8) van die Ordonnansie op Plaaslike Bestuur, 1939 (Ordonnansie 17 van 1939), soos gewysig, word hiermee bekendgemaak dat die Stadsraad van Bethal by spesiale besluit die volgende tariewe verder soos volg met ingang 1 Julie 1992 gewysig het (BTW uitgesluit):

1. Sanitêre en Vullisverwyderingstarief onder Deel IV van die Publieke Gesondheidsverordeninge, afgekondig ingevolge Administrateurskennisgewing 11 van 12 Januarie 1949:

1.1 Deur in artikel 1 (1) die syfer R7,30 met die syfer R8,50 te vervang (vullisverwydering—woonhuise).

1.2 Deur in artikel 1 (2) die syfer R18,20 met die syfer R21,25 to vervang (vulisverwydering—besighede).

1.3 Deur in artikel 3 (1) die syfer R73,80 met die syfer R84,50 te vervang (suigtenk—woonhuise).

1.4 Deur in artikel 3 (2) (b) (i) die syfer R300,00 met die syfer R345,00 te vervang (suigtenk—70 kℓ).

1.5 Deur in artikel 3 (2) (b) (ii) die syfer R6,50 met die syfer R7,50 te vervang (suigtenk per gedeelte bo 70 kℓ).

1.6 Deur in artikel 3 (3) die syfer R83,00 met die syfer R95,50 te vervang (suigtenk—besighede).

1.7 Die tarief vir Vullisverwyderingsdienste ten opsigte van Bethalrand wat by wyse van privaatooreenkoms gereël word soos volg gewysig word:

1.7.1 Deur die syfer R10,95 per houer per maand met die syfer R12,75 per houer per maand te vervang;

1.8 Die tarief vir Vullisverwyderingsdienste ten opsigte van die Woonwapark, Ontspanningsoord en Ontspanningsaal soos volg gewysig word:

1.8.1 By the substitution of the figure R150,00 for the figure R175,00.

1.9 The tariff for suction services in respect of Bethal Rand which service is arranged by private contract is amended as follows:

1.9.1 By the substitution of the figure R108,00 per tank for the figure R125,00 per tank.

2. Tariffs incorporated in the schedule of Tariffs of the Standard Drainage By-laws published under Administrator's Notice 329 of 28 March 1979.

2.1 By the substitution in section 1 (2) (a) for the figure R20,90 of the figure R21,95.

2.2 By the substitution in section 1 (2) (b) for the figure R30,10 of the figure R31,60.

2.3 By the substitution in section 1 (2) (c) for the figure R9,00 of the figure R9,45.

2.4 By the substitution in section 2 (1) for the figure R23,50 of the figure R24,70.

2.5 By the substitution in section 2 (2) for the figure R23,50 of the figure R24,70.

2.6 By the substitution in section 2 (3) for the figure R23,50 of the figure R24,70.

2.7 By the substitution in section 2 (4) for the figure R23,50 of the figure R24,70.

2.8 By the substitution in section 2 (5) (a) for the figure R18,00 of the figure R18,90.

2.9 By the substitution in section 2 (5) (b) for the figure R18,00 of the figure R18,90.

2.10 By the substitution in section 2 (5) (c) for the figure R18,00 of the figure R18,90.

2.11 By the substitution in section 2 (5) (d) for the figure R18,00 of the figure R18,90.

2.12 By the substitution in section 2 (5) (e) for the figure R18,00 of the figure R18,90.

2.13 By the substitution in section 2 (5) (f) for the figure R18,00 of the figure R18,90.

2.14 The tariff for Drainage in respect of the Caravan Park, Holiday Resort and Dam Hall is amended as follows:

2.14.1 By the substitution of the figure R120,00 for the figure R130,00.

3. Tariffs incorporated in the Schedule of the Standard Electricity By-laws published under Administrator's Notice 28 of 21 June 1984.

3.1 By the substitution in section 2 (3) (a) for the figure 50,48c of the figure 54,27c.

3.2 By the substitution in section 2 (3) (b) for the figure 14,83c of the figure 15,94c.

3.3 By the substitution in section 2 (3) (c) for the figure 12,34c of the figure 13,27c.

3.4 By the substitution in section 3 (1) (k) (2) (a) and (b) for the figure R42,33 and 9,65c of the figure R45,50 and 10,37c.

3.5 By the substitution in section 3 (1) (k) (2) (c) for the figure R120,93 and 9,65c of the figure R130,00 and 10,37c.

3.6 By the substitution in section 3 (1) (k) (2) (d) for the figure R201,55 and 9,65c of the figure R216,67 and 10,37c.

3.7 By the substitution in section 3 (1) (k) (2) (e) for the figure R242,17 and 9,65c of the figure R260,33 and 10,37c.

3.8 By the substitution in section 4 (3) (a) (i) for the figure R239,12 of the figure R257,05.

3.9 By the substitution in section 4 (3) (a) (ii) (aa) for the figure R25,32 of the figure R27,64.

1.8.1 Deur die syfer R150,00 met die syfer R175,00 te vervang.

1.9 Die tarief vir suigtenkdienste ten opsigte van Bethalrand wat by wyse van privaat ooreenkoms gereël word soos volg gewysig word:

1.9.1 Deur die syfer R108,00 per suigtenker met die syfer R125,00 per suigtenker te vervang: Met dien verstande dat die kapasiteit van die opgaartenk 'n minimum van 9 kℓ moet wees.

2. Tarief van gelde onder die Bylae van die Standaard Rioleringsverordeninge, afgekondig ingevolge Administrateurskennisgewing 329 van 28 Maart 1979:

2.1 Deur in artikel 1 (2) (a) die syfer R20,90 met die syfer R21,95 te vervang.

2.2 Deur in artikel 1 (2) (b) die syfer R30,10 met die syfer R31,60 te vervang.

2.3 Deur in artikel 1 (2) (c) die syfer R9,00 met die syfer R9,45 te vervang.

2.4 Deur in artikel 2 (1) die syfer R23,50 met die syfer R24,70 te vervang.

2.5 Deur in artikel 2 (2) die syfer R23,50 met die syfer R24,70 te vervang.

2.6 Deur in artikel 2 (3) die syfer R23,50 met die syfer R24,70 te vervang.

2.7 Deur in artikel 2 (4) die syfer R23,50 met die syfer R24,70 te vervang.

2.8 Deur in artikel 2 (5) (a) die syfer R18,00 met die syfer R18,90 te vervang.

2.9 Deur in artikel 2 (5) (b) die syfer R18,00 met die syfer R18,90 te vervang.

2.10 Deur in artikel 2 (5) (c) die syfer R18,00 met die syfer R18,90 te vervang.

2.11 Deur in artikel 2 (5) (d) die syfer R18,00 met die syfer R18,90 te vervang.

2.12 Deur in artikel 2 (5) (e) die syfer R18,00 met die syfer R18,90 te vervang.

2.13 Deur in artikel 2 (5) (f) die syfer R18,00 met die syfer R18,90 te vervang.

2.14 Die tarief vir Riool ten opsigte van die Woonwapark, Ontspanningsoord en Ontspanningsaal soos volg gewysig word:

2.14.1 Deur die syfer R120,00 met die syfer R130,00 te vervang.

3. Tarief van gelde onder die Bylae van die Standaard Elektrisiteitsverordeninge, afgekondig ingevolge Administrateurskennisgewing 28 van 21 Junie 1984.

3.1 Deur in artikel 2 (3) (a) die syfer 50,48c met die syfer 54,27c te vervang.

3.2 Deur in artikel 2 (3) (b) die syfer 14,83c met die syfer 15,94c te vervang.

3.3 Deur in artikel 2 (3) (c) die syfer 12,34c met die syfer 13,27c te vervang.

3.4 Deur in artikel 3 (1) (k) (2) (a) en (b) die syfers R42,33 en 9,65c met die syfers R45,50 en 10,37c te vervang.

3.5 Deur in artikel 3 (1) (k) (2) (c) die syfers R120,93 en 9,65c met die syfers R130,00 en 10,37c te vervang.

3.6 Deur in artikel 3 (1) (k) (2) (d) die syfers R201,55 en 9,65c met die syfers R216,67 en 10,37c te vervang.

3.7 Deur in artikel 3 (1) (k) (2) (e) die syfers R242,17 en 9,65c met die syfers R260,33 en 10,37c te vervang.

3.8 Deur in artikel 4 (3) (a) (i) die syfer R239,12 met die syfer R257,05 te vervang.

3.9 Deur in artikel 4 (3) (a) (ii) (aa) die syfer R25,32 met die syfer R27,64 te vervang.

3.10 By the substitution in section 4 (3) (a) (iii) for the figure 7,61 of the figure 8,18c.

3.11 By the substitution in section 4 (3) (b) (i) for the figure R722,41 of the figure R776,59.

3.12 By the substitution in section 4 (3) (b) (ii) (aa) for the figure R25,32 of the figure R27,64.

3.13 By the substitution in section 4 (3) (b) (iii) for the figure 7,61c of the figure 8,18c.

3.14 To Industrialists who start business in the Industrial area of Bethal, Electricity will be supplied in accordance of the Standard Electricity By-laws on the following basis:

3.14.1 During the first year of establishment: At cost-price.

3.14.2 During the second year of establishment: At cost-price plus 10%.

3.14.3 During the third year of establishment: At cost-price plus 20%.

4. Tariffs incorporated in the Schedule of Tariffs of the Standard Water Supply By-laws published under Administrator's Notice 21 of 5 January 1977, as amended, and further amended by Administrator's Notice 852 of 7 July 1982, be amended as follows:

4.1 By the substitution in section 2 (1) with the following:

4.1.1 *2 (1) Purified water:*

4.1.1.1 R2,02 per kℓ or part thereof.

4.1.2 *Farm water:*

4.1.2.1 For the first 20 kℓ or part thereof 48,22c per kℓ.

4.1.2.2 Above 20 kℓ or part thereof 51,09c per kℓ.

4.2 By the substitution in section 2 (2) with the following:

4.2.1 *Impure water:*

4.2.1.1 40c per kℓ or part thereof consumed.

4.3 To Industrialists who start business in the Industrial area of Bethal water will be supplied in accordance of the Standard Water Supply By-laws on the following basis:

4.3.1 During the first year of establishment: At cost-price.

4.3.2 During the second year of establishment: At cost-price plus 10%.

4.3.3 During the third year of establishment: At cost-price plus 20%.

5. All tariff adjustments are, where applicable, applicable on Bethal Rand and Club Caravill.

J. V. A. VAN NIEKERK,

Town Clerk.

Civic Centre
P.O. Box 3
BETHAL
2310.

3.10 Deur in artikel 4 (3) (a) (iii) die syfer 7,61c met die syfer 8,18c te vervang.

3.11 Deur in artikel 4 (3) (b) (i) die syfer R722,41 met die syfer R776,59 te vervang.

3.12 Deur in artikel 4 (3) (b) (ii) (aa) die syfer R25,32 met die syfer R27,64 te vervang.

3.13 Deur in artikel 4 (3) (b) (iii) die syfer 7,61c met die syfer 8,18c te vervang.

3.14 Aan Nyweraars wat hulle in die Nywerheidsgebied van Bethal vestig, sal Elektrisiteit ingevolge die Standaard Elektrisiteitsverordeninge op die volgende basis gelewer word:

3.14.1 Tydens die eerste jaar van vestiging: Teen kosprys.

3.14.2 Tydens die tweede jaar van vestiging: Teen kosprys plus 10%.

3.14.3 Tydens die derde jaar van vestiging: Teen kosprys plus 20%.

4. Die tarief van gelde onder die Bylae tot die Standaard Watervoorsieningsverordeninge, afgekondig by Administrateurskennisgewing 21 van 5 Januarie 1977, soos gewysig, en verder gewysig deur Administrateurskennisgewing 852 van 7 Julie 1982, soos volg gewysig word:

4.1 Deur in artikel 2 (1) die volgende te vervang:

4.1.1 *2 (1) Gesuiwerde water:*

4.1.1.1 R2,02 per kℓ of gedeelte daarvan.

4.1.2 *Plaaswater:*

4.1.2.1 Eerste 20 kℓ of gedeelte daarvan 48,22c per kℓ.

4.1.2.2 Bo 20 kℓ of gedeelte daarvan 51,09c per kℓ.

4.2 Deur in artikel 2 (2) die volgende te vervang:

4.2.1 *Ongesuiwerde water:*

4.2.1.1 40 sent per kℓ of gedeelte daarvan verbruik.

4.3 Aan Nyweraars wat hulle in die Nywerheidsgebied van Bethal vestig, sal water ingevolge die Standaard Watervoorsieningsverordeninge op die volgende basis gelewer word:

4.3.1 Tydens die eerste jaar van vestiging: Teen kosprys.

4.3.2 Tydens die tweede jaar van vestiging: Teen kosprys plus 10%.

4.3.3 Tydens die derde jaar van vestiging: Teen kosprys plus 20%.

5. Alle tariefaanpassings is waar van toepassing op Bethalrand en Club Caraville van toepassing.

J. V. A. VAN NIEKERK,

Stadsklerk.

Burgersentrum
Posbus 3
BETHAL
2310.

LOCAL AUTHORITY NOTICE 3530

TOWN COUNCIL OF BETHAL

AMENDMENT OF THE DETERMINATION OF CHARGES

NOTICE No. 53/9/92

In terms of the provisions of section 80B (8) of the Local Government Ordinance, 1939 (Ordinance 17 of 1939), as amended, it is hereby notified that the Town Council of Bethal has, by special resolution, amended the Abattoir tariffs incorporated in the Abattoir By-laws published under Administrator's Notice 528 of 4 July 1956 as follows with effect from 1 July 1992:

Slaughtering charges:

1. Cattle: By the substitution for figure R39,95 of the figure R44,60 per unit.

PLAASLIKE BESTUURSKENNISGEWING 3530

STADSRAAD VAN BETHAL

WYSIGING VAN DIE VASSTELLING VAN TARIEWE

KENNISGEWING No. 53/9/92

Ingevolge die bepalings van artikel 80B (8) van die Ordonansie op Plaaslike Bestuur, 1939 (Ordonansie 17 van 1939), soos gewysig, word hiermee bekendgemaak dat die Stadsraad van Bethal, by spesiale besluit, die tariewe van gelde ten opsigte van die Abattoirverordeninge afgekondig ingevolge Administrateurskennisgewing 528 van 4 Julie 1956 met ingang 1 Julie 1992 soos volg gewysig het:

Slagtariewe:

1. Beeste: Deur die syfer R39,95 met die syfer R44,60 per eenheid te vervang.

2. Calves: By the substitution for the figure R17,80 of the figure R19,95 per unit.
3. Sheep/Goat: By the substitution for the figure R5,75 of the figure R6,45 per unit.
4. Pigs: By the substitution for the figure R20,00 of the figure R22,35 per unit.
5. Sucking pig: By the substitution for the figure R6,85 of the figure R7,65 per unit.

J. VAN A. VAN NIEKERK,

Town Clerk.

Civic Centre
P.O. Box 3
BETHAL
2310.

2. Kalwers: Deur die syfer R17,80 met die syfer R19,95 per eenheid te vervang.
3. Skape/Bokke: Deur die syfer R5,75 met die syfer R6,45 per eenheid te vervang.
4. Varke: Deur die syfer R20,00 met die syfer R22,35 per eenheid te vervang.
5. Speenvarke: Deur die syfer R6,85 met die syfer R7,65 per eenheid te vervang.

J. VAN A. VAN NIEKERK,

Stadsklerk.

Burgersentrum
Posbus 3
BETHAL
2310.

LOCAL AUTHORITY NOTICE 3531

TOWN COUNCIL OF BETHAL

DETERMINATION OF CHARGES: WATER

NOTICE No. 54/9/92

Notice is hereby given in terms of section 80B (3) of the Local Government Ordinance, 1939 (Ordinance 17 of 1939), as amended, that the Town Council of Bethal intends to amend its charges in respect of water with effect from 1 October 1992. The general purport of the amendment is to increase the water tariff and to make it applicable on residents of Bethal Rand and on Club Caraville.

A copy of the proposed amendment is lying for inspection at the office of the Town Secretary, Civic Centre, Bethal, for a period of 14 (fourteen) days from publication of this notice in the *Official Gazette.*

Any person who wishes to object against the proposed amendment should lodge such objection with the undersigned within fourteen days of publication of this notice in the *Official Gazette.*

J. VAN A. VAN NIEKERK,

Town Clerk.

Civic Centre
P.O. Box 3
BETHAL
2310.

21 October 1992.

PLAASLIKE BESTUURSKENNISGEWING 3531

STADSRAAD VAN BETHAL

VASSTELLING VAN TARIEWE: WATER

KENNISGEWING No. 54/9/92

Kennis geskied hiermee ingevolge die bepalings van artikel 80B (3) van die Ordonnansie op Plaaslike Bestuur, 1939 (Ordonnansie 17 van 1939), soos gewysig, dat die Stadsraad van Bethal van voorneme is om sy watertariewe met ingang 1 Oktober 1992 te wysig. Die algemene strekking van die wysiging is om die watertariewe te verhoog en ook van toepassing te maak op die inwoners van Bethalrand en op Club Caraville.

Afskrifte van die voorgestelde wysiging is ter insae in die kantoor van die Stadsekretaris, Burgersentrum, Bethal, vir 'n tydper van 14 (veertien) dae vanaf datum van publikasie hiervan in die *Offisiële Koerant.*

Enige persoon wat beswaar teen die wysiging wil aanteken moet sodanige beswaar skriftelik by die ondergetekende indien binne veertien dae vanaf datum van publikasie van hierdie kennisgewing in die *Offisiële Koerant.*

J. VAN A. VAN NIEKERK,

Stadsklerk.

Burgersentrum
Posbus 3
BETHAL
2310.

21 Oktober 1992.

LOCAL AUTHORITY NOTICE 3532

TOWN COUNCIL OF BRAKPAN

PROCLAMATION OF ROAD OVER ERF 1036, DALVIEW

Notice is hereby given in terms of section 5 of the Local Authorities Roads Ordinance, Ordinance 44 of 1904, as amended, that the Town Council of Brakpan has petitioned the Minister of Local Government, Housing and Works, Administration: House of Assembly in terms of section 4 of the aforementioned Ordinance to proclaim as a public road, the road described in the Schedule attached hereto.

A copy of the petition and the diagram attached thereto may be inspected during office hours at the office of the undersigned.

PLAASLIKE BESTUURSKENNISGEWING 3532

STADSRAAD VAN BRAKPAN

PROKLAMASIE VAN 'N PAD OOR 'N ERF 1036, DALVIEW

Hiermee word ingevolge artikel 5 van die "Local Authorities Roads Ordinance", Ordonnansie 44 van 1904, kennis gegee dat die Stadsraad van Brakpan ingevolge artikel 4 van die voormelde Ordonnansie 'n versoekskrif tot die Minister van Plaaslike Bestuur, Behuising en Werke, Administrasie: Volksraad gerig het om die pad beskryf in die Bylae hiertoe as 'n openbare pad te proklameer.

'n Afskrif van die versoekskrif en die diagram daarby aangeheg, lê gedurende kantoorure ter insae by die Kantoor van die ondergetekende.

Any interested person wishing to object to the proclamation of the proposed road must lodge his objection in writing in duplicate with the Director: Local Government, Department of Local Government, Housing and Works, Administration: House of Assembly, Private Bag X340, Pretoria, 0001, and the Town Clerk before 5 December 1992.

M. J. HUMAN,
Town Clerk.
Town Hall Building
BRAKPAN.
(Notice No. 120/1992-09-28)

SCHEDULE

DESCRIPTION OF ROAD

A road commencing at Venter Street in the proclaimed Dalview Township, thence proceeding in a south-easterly direction for a distance of 11,60 metre and a southly direction for a distance of 15,74 metre over Erf 1036, Dalview, to link up with Devon Avenue in the proclaimed Dalview Township, as more fully indicated on Diagram SG No. A4571/1992.

Enige belanghebbende persoon wat beswaar teen die proklamering van die voorgestelde pad wil opper, moet dit skriftelik in tweevoud by die Direkteur: Plaaslike Bestuur, Departement van Plaaslike Bestuur, Behuising en Werke, Administrasie: Volksraad, Privaatsak X340, Pretoria, 0001, en by die Stadsklerk indien voor 5 Desember 1992.

M. J. HUMAN,
Stadsklerk.
Stadhuis
BRAKPAN.
(Kennisgewing No. 120/1992-09-28)

BYLAE

BESKRYWING VAN PAD

'n Pad beginnende by Venterstraat in die dorpsgebied Dalview van daar in 'n suidoostelike rigting 11,60 meter en in 'n suidelike rigting 15,74 meter oor Erf 1036, Dalview, om aan te sluit by Devonlaan in die geproklameerde dorpsgebied, Dalview, soos meer volledig aangedui op Diagram SG No. A4571/1992.

21–28–4

LOCAL AUTHORITY NOTICE 3533

TOWN COUNCIL OF BRAKPAN

PROPOSED PERMANENT CLOSURE AND ALIENATION OF A PORTION OF WABOOM CRESCENT, DALPARK EXTENSION 13

Notice is hereby given in terms of section 67 and 79 (18) of the Local Government Ordinance, 1939, as amended, that it is the intention of the Town Council of Brakpan to permanently close and to alienate a portion of Waboom Crescent, Dalpark Extension 13.

A plan showing the road portion concerned and further particulars concerning the closure and alienation thereof lie open for inspection at the office of the undersigned during ordinary office hours.

Any person desirous of objecting to the proposed closure and/or alienation of the mentioned road portion and/or who has a claim for compensation should such closure be carried out, must lodge his claim and/or objection in writing with the undersigned not later than 22 November 1992.

M. J. HUMAN,
Town Clerk.
Town Hall Building
BRAKPAN.
(Notice No. 123/1992-10-05)

PLAASLIKE BESTUURSKENNISGEWING 3533

STADSRAAD VAN BRAKPAN

VOORGENOME PERMANENTE SLUITING EN VERVREEMDING VAN 'N GEDEELTE VAN WABOOMSINGEL, DALPARK-UITBREIDING 13

Kennis geskied hiermee ingevolge artikels 67 en 79 (18) van die Ordonnansie op Plaaslike Bestuur, 1939, soos gewysig, dat dit die voorneme van die Stadsraad van Brakpan is om 'n gedeelte van Waboomsingel, Dalpark-uitbreiding 13, permanent te sluit en te vervreem.

'n Plan wat die straatgedeelte wat gesluit gaan word aantoon asook ander besonderhede oor die sluiting en vervreemding lê ter insae in die kantoor van die ondergetekende gedurende gewone kantoorure.

Enige persoon wat 'n beswaar het teen die sluiting en/of vervreemding van die betrokke straatgedeeltes en/of wat 'n eis om skadevergoeding het indien sodanige sluiting uitgevoer word moet sy beswaar en/of eis skriftelik by die ondergetekende indien nie later nie as 22 November 1992.

M. J. HUMAN,
Stadsklerk.
Stadhuis
BRAKPAN.
(Kennisgewing No. 123/1992-10-05)

LOCAL AUTHORITY NOTICE 3534

TOWN COUNCIL OF CHRISTIANA

AMENDMENT TO TARIFF OF CHARGES: TOWN HALL BY-LAWS

The Town Clerk of Christiana hereby, in terms of section 101 of the Local Government Ordinance, 1939, publishes the by-laws set forth hereinafter.

Schedule A, Tariff of Charges of the Town Hall By-laws of the Christiana Municipality, published under Administrator's Notice 933, dated 18 November 1953, as amended, are hereby further amended as follows:

1. By the substitution in item 1 (1) for the figure "R80" of the figure "R120".

PLAASLIKE BESTUURSKENNISGEWING 3534

STADSRAAD VAN CHRISTIANA

WYSIGING VAN TARIEF VAN GELDE: STADSAALVERORDENINGE

Die Stadsklerk van Christiana publiseer hierby ingevolge artikel 101 van die Ordonnansie op Plaaslike Bestuur, 1939, die verordeninge hierna uiteengesit.

Bylae "A", Tarief van Gelde van die Stadsaalverordeninge van die Munisipaliteit van Christiana afgekondig by Administrateurskennisgewing 933 van 18 November 1953, soos gewysig, word hierby verder soos volg gewysig:

1. Deur in item 1 (1) die syfer "R80" deur die syfer "R120" te vervang.

2. By the substitution in item 2 (1) (a) for the figure "R60" of the figure "R80".
3. By the substitution in item 2 (1) (b) for the figure "R40" of the figure "R60".
4. By the substitution in item 2 (1) (c) for the figure "R30" of the figure "R50".
5. By the substitution in item 2 (2) (a) for the figure "R15" of the figure "R35".
6. By the substitution in item 2 (2) (b) for the figure "R10" of the figure "R30".
7. By the substitution in item 2 (2) (c) for the figure "R5" of the figure "R25".
8. By the substitution in item 2 (3) (a) for the figure "R50" of the figure "R70".
9. By the substitution in item 2 (3) (b) for the figure "R30" of the figure "R50".
10. By the substitution in item 2 (3) (c) for the figure "R15" of the figure "R35".
11. By the substitution in item 3 (1) for the figure "R50" of the figure "R70".
12. By the substitution in item 3 (2) for the figure "R70" of the figure "R90".
13. By the substitution in item 3 (3) for the figure "R80" of the figure "R100".
14. By the substitution in item 4 (1) for the figure "R10" of the figure "R30".
15. By the substitution in item 4 (2) for the figure "R20" of the figure "R40".
16. By the substitution in item 4 (3) for the figure "R25" of the figure "R45".
17. By the substitution in item 4 (4) for the figure "R40" of the figure "R60".
18. By the substitution in item 5 (1) (a) for the figure "R20" of the figure "R40".
19. By the substitution in item 5 (1) (b) for the figure "R30" of the figure "R50".
20. By the substitution in item 5 (1) (c) for the figure "R40" of the figure "R60".
21. By the substitution in item 5 (1) (d) for the figure "R48" of the figure "R68.
22. By the substitution in item 5 (1) (e) for the figure "R60" of the figure "R80".
23. By the substitution in item 6 (1) for the figure "R10" of the figure "R30".
24. By the substitution in item 6 (2) for the figure "R20" of the figure "R40".
25. By the substitution in item 6 (3) for the figure "R25" of the figure "R45".
26. By the substitution in item 6 (4) for the figure "R30" of the figure "R50".
27. By the substitution in item 6 (5) for the figure "R40" of the figure "R60".
28. By the substitution in item 7 (1) (a) for the figure "R20" of the figure "R40".
29. By the substitution in item 7 (1) (b) for the figure "R35" of the figure "R55".
30. By the substitution in item 7 (1) (c) for the figure "R40" of the figure "R60".
31. By the substitution in item 7 (1) (d) for the figure "R48" of the figure "R68".
32. By the substitution in item 7 (1) (e) for the figure "R60" of the figure "R80".
33. By the substitution in item 8 for the figure "R10" of the figure "R30".

2. Deur in item 2 (1) (a) die syfer "R60" deur die syfer "R80" te vervang.
3. Deur in item 2 (1) (b) die syfer "R40" deur die syfer "R60" te vervang.
4. Deur in item 2 (1) (c) die syfer "R30" deur die syfer "R50" te vervang.
5. Deur in item 2 (2) (a) die syfer "R15" deur die syfer "R35" te vervang.
6. Deur in item 2 (2) (b) die syfer "R10" deur die syfer "R30" te vervang.
7. Deur in item 2 (2) (c) die syfer "R5" deur die syfer "R25" te vervang.
8. Deur in item 2 (3) (a) die syfer "R50" deur die syfer "R70" te vervang.
9. Deur in item 2 (3) (b) die syfer "R30" deur die syfer "R50" te vervang.
10. Deur in item 2 (3) (c) die syfer "R15" deur die syfer "R35" te vervang.
11. Deur in item 3 (1) die syfer "R50" deur die syfer "R70" te vervang.
12. Deur in item 3 (2) die syfer "R70" deur die syfer "R90" te vervang.
13. Deur in item 3 (3) die syfer "R80" deur die syfer "R100" te vervang.
14. Deur in item 4 (1) die syfer "R10" deur die syfer "R30" te vervang.
15. Deur in item 4 (2) die syfer "R20" deur die syfer "R40" te vervang.
16. Deur in item 4 (3) die syfer "R25" deur die syfer "R45" te vervang.
17. Deur in item 4 (4) die syfer "R40" deur die syfer "R60" te vervang.
18. Deur in item 5 (1) (a) die syfer "R20" deur die syfer "R40" te vervang.
19. Deur in item 5 (1) (b) die syfer "R30" deur die syfer "R50" te vervang.
20. Deur in item 5 (1) (c) die syfer "R40" deur die syfer "R60" te vervang.
21. Deur in item 5 (1) (d) die syfer "R48" deur die syfer "R68" te vervang.
22. Deur in item 5 (1) (e) die syfer "R60" deur die syfer "R80" te vervang.
23. Deur in item 6 (1) die syfer "R10" deur die syfer "R30" te vervang.
24. Deur in item 6 (2) die syfer "R20" deur die syfer "R40" te vervang.
25. Deur in item 6 (3) die syfer "R25" deur die syfer "R45" te vervang.
26. Deur in item 6 (4) die syfer "R30" deur die syfer "R50" te vervang.
27. Deur in item 6 (5) die syfer "R40" deur die syfer "R60" te vervang.
28. Deur in item 7 (1) (a) die syfer "R20" deur die syfer "R40" te vervang.
29. Deur in item 7 (1) (b) die syfer "R35" deur die syfer "R55" te vervang.
30. Deur in item 7 (1) (c) die syfer "R40" deur die syfer "R60" te vervang.
31. Deur in item 7 (1) (d) die syfer "R48" deur die syfer "R68" te vervang.
32. Deur in item 7 (1) (e) die syfer "R60" deur die syfer "R80" te vervang.
33. Deur in item 8 die syfer "R10" deur die syfer "R30" te vervang.

34. By the substitution in item 9 (1) for the figure "R25" of the figure "R45".
35. By the substitution in item 9 (2) for the figure "R50" of the figure "R70".
36. By the substitution in item 9 (3) for the figure "R200" of the figure "R300".
37. By the substitution in item 10 (1) (a) for the figure "R20" of the figure "R40".
38. By the substitution in item 10 (1) (b) for the figure "R40" of the figure "R60".
39. By the substitution in item 10 (1) (c) for the figure "R50" of the figure "R70".
40. By the substitution in item 11 (1) for the figure "R25" of the figure "R45".
41. By the substitution in item 11 (2) for the figure "R50" of the figure "R70".
42. By the substitution in item 12 (1) for the figure "R30" of the figure "R50".
43. By the substitution in item 12 (2) for the figure "R60" of the figure "R80".
44. By the substitution in item 12 (3) for the figure "R75" of the figure "R95".
45. By the substitution in item 12 (4) for the figure "R80" of the figure "R100".
46. By the substitution in item 12 (5) for the figure "R100" of the figure "R120".
47. By the substitution in item 13 (1) (a) for the figure "R20" of the figure "R40".
48. By the substitution in item 13 (1) (b) for the figure "R10" of the figure "R30".
49. By the substitution in item 13 (2) (a) for the figure "R30" of the figure "R50".
50. By the substitution in item 13 (2) (b) for the figure "R20" of the figure "R40".

A. J. CORNELIUS,
Town Clerk.

Municipal Offices
P.O. Box 13
CHRISTIANA
2680.

21 October 1992.

(Notice No. 27/1992)

34. Deur in item 9 (1) die syfer "R25" deur die syfer "R45" te vervang.
35. Deur in item 9 (2) die syfer "R50" deur die syfer "R70" te vervang.
36. Deur in item 9 (3) die syfer "R200" deur die syfer "R300" te vervang.
37. Deur in item 10 (1) (a) die syfer "R20" deur die syfer "R40" te vervang.
38. Deur in item 10 (1) (b) die syfer "R40" deur die syfer "R60" te vervang.
39. Deur in item 10 (1) (c) die syfer "R50" deur die syfer "R70" te vervang.
40. Deur in item 11 (1) die syfer "R25" deur die syfer "R45" te vervang.
41. Deur in item 11 (2) die syfer "R50" deur die syfer "R70" te vervang.
42. Deur in item 12 (1) die syfer "R30" deur die syfer "R50" te vervang.
43. Deur in item 12 (2) die syfer "R60" deur die syfer "R80" te vervang.
44. Deur in item 12 (3) die syfer "R75" deur die syfer "R95" te vervang.
45. Deur in item 12 (4) die syfer "R80" deur die syfer "R100" te vervang.
46. Deur in item 12 (5) die syfer "R100" deur die syfer "R120" te vervang.
47. Deur in item 13 (1) (a) die syfer "R20" deur die syfer "R40" te vervang.
48. Deur in item 13 (1) (b) die syfer "R10" deur die syfer "R30" te vervang.
49. Deur in item 13 (2) (a) die syfer "R30" deur die syfer "R50" te vervang.
50. Deur in item 13 (2) (b) die syfer "R20" deur die syfer "R40" te vervang.

A. J. CORNELIUS,
Stadsklerk.

Munisipale Kantore
Posbus 13
CHRISTIANA
2680.

21 Oktober 1992.

(Kennisgewing No. 27/1992)

LOCAL AUTHORITY NOTICE 3535

TOWN COUNCIL OF CHRISTIANA

AMENDMENT OF DETERMINATION OF FEES FOR SUNDRY SERVICES RENDERED BY THE COUNCIL

In terms of section 80B (8) of the Local Government Ordinance 1939, it is hereby notified that the Town Council of Christiana has, by special resolution, amended the Determination of Fees for Sundry Services Rendered by the Council, published in *Official Gazette* 4585 dated 28 September 1988, as amended, with effect from 1 July 1992, as follows:

1. By the substitution in item 1 for the figure "20c" of the figure "40c".
2. By the substitution in item 2 for the figure "R1" of the figure "R2".
3. By the substitution in item 3 (1), (2), (3) and (4) for the figure "R1" of the figure "R2".
4. By the substitution in item 4 and 5 for the figure "R1" of the figure "R2".
5. By the substitution in item 6 for the figure "R5" of the figure "R10".
6. By the substitution in item 7 and 8 for the figure "R10" of the figure "R20".

PLAASLIKE BESTUURSKENNISGEWING 3535

STADSRAAD VAN CHRISTIANA

WYSIGING VAN VASSTELLING VAN GELDE VIR DIVERSE DIENSTE DEUR DIE RAAD GELEWER

Ingevolge artikel 80B (8) van die Ordonnansie op Plaaslike Bestuur, 1939, word hierby bekendgemaak dat die Stadsraad van Christiana, by spesiale besluit, die Vasstelling van Gelde vir Diverse Dienste deur die Raad gelewer, gepubliseer in *Offisiële Koerant* 4585 gedateer 28 September 1992, soos gewysig, met ingang 1 Julie 1992 verder soos volg gewysig het:

1. Deur in item 1 die syfer "20c" deur die syfer "40c" te vervang.
2. Deur in item 2 die syfer "R1" deur die syfer "R2" te vervang.
3. Deur in item 3 (1), (2), (3) en (4) die syfer "R1" deur die syfer "R2" te vervang.
4. Deur in item 4 en 5 die syfer "R1" deur die syfer "R2" te vervang.
5. Deur in item 6 die syfer "R5" deur die syfer "R10" te vervang.
6. Deur in item 7 en 8 die syfer "R10" deur die syfer "R20" te vervang.

7. By the substitution in item 9 for the figure "R3" and "10c" of the figure "R6" and "20c" respectively.
8. By the substitution in item 10 (1) (a) for the figure "R15" of the figure "R30".
9. By the substitution in item 10 (1) (b) for the figure "R5" of the figure "R10".
10. By the substitution in item 10 (1) (c) for the figure "R15" of the figure "R30".
11. By the substitution in item 10 (2) for the figure "50c" and "30c" of the figure "R1" and "60c" respectively.
12. By the substitution in item 10 (2) of the following:
    "(3) (i) Receiving of a facsimile per A4 page: 50c".
    (ii) Sending of a facsimile per telephone unit: 50c".
13. By the substitution in item 11 for the figure "R2" of the figure "R4".
14. By the substitution in item 12 for the figure "R100" of the figure "R200".
15. By the substitution in item 13 (a), (b), (c), (e), (i) and (k) for the figure "R50" of the figure "R60".
16. By the substitution in item 13 (d) for the figure "R12,50" of the figure "R15".
17. By the substitution in item 13 (f) and (h) for the figure "R30" of the figure "R36".
18. By the substitution in item 13 (g) and (l) for the figure "R10" of the figure "R12".
19. By the substitution in item 13 (j) and (m) for the figure "R25" of the figure "R30".
20. By the substitution in item 13 (n) for the figure "R6" of the figure "R7,20".
21. By the substitution in item 14 (a), (b) and (c) for the figure 10% of the figure 15%.

A. J. CORNELIUS,
Town Clerk.
Municipal Offices
P.O. Box 13
CHRISTIANA
2680.
21 October 1992.
(Notice No. 28/1992)

LOCAL AUTHORITY NOTICE 3536

VILLAGE COUNCIL OF DELAREYVILLE

AMENDMENT TO DETERMINATION OF CHARGES PAYABLE IN TERMS OF THE ELECTRICITY BY-LAWS

In terms of section 80B (8) of the Local Government Ordinance, 1939, it is hereby notified that the Village Council of Delareyville has, by special resolution, amended the Determination of Charges payable in terms of the Electricity By-laws, published under Notice No. 23/1989, dated 1 November 1989, as follows with effect from 1 July 1992.

1. By the substitution in item 1 for the figure "R15" of the figure "R18".
2. By the substitution in item 2 (2) for the figure "14,7c" of the figure "16,2c".
3. By the substitution in item 3 (2) for the figure "21,9c" of the figure "23,4c".

7. Deur in item 9 die syfer "R3" en "10c" deur onderskeidelik deur die syfers "R6" en "20c" te vervang.
8. Deur in item 10 (1) (a) die syfer "R15" deur die syfer "R30" te vervang.
9. Deur in item 10 (1) (b) die syfer "R5" deur die syfer "R10" te vervang.
10. Deur in item 10 (1) (c) die syfer "R15" deur die syfer "R30" te vervang.
11. Deur in item 10 (2) die syfer "50c" en "30c" deur die syfer "R1" en "60c" onderskeidelik te vervang.
12. Deur in item 10 (2) die volgende in te voeg:
    "(3) (i) Ontvangs van 'n faksimilee per A4-bladsy: 50c.
    (ii) Versending van 'n faksimilee per telefoon-eenheid: 50c."
13. Deur in item 11 die syfer "R2" deur die syfer "R4" te vervang.
14. Deur in item 12 die syfer "R100" deur die syfer "R200" te vervang.
15. Deur in item 13 (a), (b), (c), (e), (i) en (k) die syfer "R50" deur die syfer "R60" te vervang.
16. Deur in item 13 (d) die syfer "R12,50" deur die syfer "R15" te vervang.
17. Deur in item 13 (f) en (h) die syfer "R30" deur die syfer "R36" te vervang.
18. Deur in item 13 (g) en (l) die syfer "R10" deur die syfer "R12" te vervang.
19. Deur in item 13 (j) en (m) die syfer "R25" deur die syfer "R30" te vervang.
20. Deur in item 13 (n) die syfer "R6" deur die syfer "R7,20" te vervang.
21. Deur in item 14 (a), (b) en (c) die syfer 10% deur die syfer 15% te vervang.

A. J. CORNELIUS,
Stadsklerk.
Munisipale Kantore
Posbus 13
CHRISTIANA
2680.
21 Oktober 1992.
(Kennisgewing No. 28/1992)

PLAASLIKE BESTUURSKENNISGEWING 3536

DORPSRAAD VAN DELAREYVILLE

WYSIGING VAN VASSTELLING VAN GELDE BETAALBAAR INGEVOLGE DIE ELEKTRISITEITSVERORDENINGE

Ingevolge artikel 80B (8) van die Ordonnansie op Plaaslike Bestuur, 1939, word hierby bekendgemaak dat die Dorpsraad van Delareyville, by spesiale besluit, die Vasstelling van Gelde Betaalbaar ingevolge die Elektrisiteitsverordeninge, afgekondig by Kennisgewing No. 23/1989 van 1 November 1989, met ingang van 1 Julie 1992, verder soos volg gewysig het:

1. Deur in item 1 die syfer "R15" deur die syfer "R18" te vervang.
2. Deur in item 2 (2) die syfer "14,7c" deur die syfer "16,2c" te vervang.
3. Deur in item 3 (2) die syfer "21,9c" deur die syfer "23,4c" te vervang.

4. By the substitution in item 4 (1) (a) for the figure "R24" of the figure "R28".

5. By the substitution in item 4 (1) (b) for the figure "13,75c" of the figure "16,2c".

H. M. JOUBERT,
Town Clerk.

Municipal Offices
P.O. Box 24
DELAREYVILLE
2770.

21 October 1992.

(Notice No. 9/1992)

LOCAL AUTHORITY NOTICE 3537

VILLAGE COUNCIL OF DELAREYVILLE

AMENDMENT TO DETERMINATION OF CHARGES PAYABLE IN TERMS OF THE REFUSE (SOLID WASTES) AND SANITARY BY-LAWS

In terms of section 80B (8) of the Local Government Ordinance, 1939, it is hereby notified that the Village Council of Delareyville has, by special resolution, amended the Tariff of Charges published under Notice No. 25/1989, dated 1 November 1989, as follows with effect from 1 July 1992:

1. By the substitution in item 1 (1) for the figure "R8,50" of the figure "R10".
2. By the substitution in item 1 (2) for the figure "R10" of the figure "R11,50".

H. M. JOUBERT,
Town Clerk.

Municipal Offices
P.O. Box 24
DELAREYVILLE
2770.

21 October 1992.

(Notice No. 8/1992)

LOCAL AUTHORITY NOTICE 3538

VILLAGE COUNCIL OF DELAREYVILLE

AMENDMENT TO DETERMINATION OF CHARGES PAYABLE IN TERMS OF THE WATER SUPPLY BY-LAWS

In terms of section 80B (8) of the Local Government Ordinance, 1939, it is hereby notified that the Village Council of Delareyville has, by special resolution, amended the Tariff of Charges published under Notice No. 24/1989, dated 1 November 1989, as follows with effect from 1 July 1992:

1. By the substitution in item 1 for the figure "R15,00", of the firugre "R18,00".
2. By the substitution in item 2 for the figure "60c" of the figure "80c".

H. M. JOUBERT,
Town Clerk.

Municipal Offices
P.O. Box 24
DELAREYVILLE
2770.

21 October 1992.

(Notice No. 10/1992)

4. Deur in item 4 (1) (a) die syfer "R24" deur die syfer "R28" te vervang.

5. Deur in item 4 (1) (b) die syfer "13,75c" deur die syfer "16,2c" te vervang.

H. M. JOUBERT,
Stadsklerk.

Munisipale Kantore
Posbus 24
DELAREYVILLE
2770.

21 Oktober 1992.

(Kennisgewing No. 9/1992)

PLAASLIKE BESTUURSKENNISGEWING 3537

DORPSRAAD VAN DELAREYVILLE

WYSIGING VAN VASSTELLING VAN GELDE BETAALBAAR INGEVOLGE DIE VERORDENINGE BETREFFENDE VASTE AFVAL EN SANITEIT

Ingevolge artikel 80B (8) van die Ordonnansie op Plaaslike Bestuur, 1939, word hiermee bekendgemaak dat die Dorpsraad van Delareyville, by spesiale besluit, die Tarief van Gelde, afgekondig by Kennisgewing No. 25/1989, van 1 November 1989, met ingang van 1 Julie 1992 verder soos volg gewysig het:

1. Deur in item 1 (1) die syfer "R8,50" deur die syfer "R10" te vervang.
2. Deur in item 1 (2) die syfer "R10" deur die syfer "R11,50" te vervang.

H. M. JOUBERT,
Stadsklerk.

Munisipale Kantore
Posbus 24
DELAREYVILLE
2770.

21 Oktober 1992.

(Kennisgewing No. 8/1992)

PLAASLIKE BESTUURSKENNISGEWING 3538

DORPSRAAD VAN DELAREYVILLE

WYSIGING VAN DIE VASSTELLING VAN GELDE BETAALBAAR INGEVOLGE DIE WATERVOORSIENINGSVERORDENINGE

Ingevolge artikel 80B (8) van die Ordonnansie op Plaaslike Bestuur, 1939, word hierby bekendgemaak dat die Dorpsraad van Delareyville, by spesiale besluit, die Tarief van Gelde, afgekondig by Kennisgewing No. 24/1989 van 1 November 1989, met ingang van 1 Julie 1992, verder soos volg gewysig het:

1. Deur in item 1 die syfer "R15,00" deur die syfer "R18,00" te vervang.
2. Deur in item 2 die syfer "60c" deur die syfer "80c" te vervang.

H. M. JOUBERT,
Stadsklerk.

Munisipale Kantore
Posbus 24
DELAREYVILLE
2770.

21 Oktober 1992.

(Kennisgewing No. 10/1992)

LOCAL AUTHORITY NOTICE 3539

LOCAL AUTHORITY OF DELAREYVILLE

NOTICE OF GENERAL RATE AND OF FIXED DAY FOR PAYMENT IN RESPECT OF FINANCIAL YEAR 1 JULY 1992 TO 30 JUNE 1993

Notice is hereby given that in terms of section 26 (2) (a) of the Local Authorities Rating Ordinance, 1977 (Ordinance 11 of 1977), the following general rate will be levied in respect of the above-mentioned financial year on rateable property recorded in the valuation roll:

(a) On the site value of any land or right in land, 9,50 cents in the Rand.

(b) On the improvement value of all rateable property 0,65 cent in the Rand.

The amount due for rates as contemplated in section 27 of the said Ordinance shall be payable on 1 July 1992 (fixed day), or in twelve (12) monthly payments rounded off to the nearest cent, on or before the fifteenth day of each month.

Interest of fifteen per cent (15%) per annum is chargeable on all amounts in arrear after the fixed day and defaulters are liable to legal proceedings for recovery of such arrear amounts.

H. M. JOUBERT,
Town Clerk.

Municipal Offices
P.O. Box 24
DELAREYVILLE
2770.

20 October 1992.

(Notice No. 15/1992)

PLAASLIKE BESTUURSKENNISGEWING 3539

PLAASLIKE BESTUUR VAN DELAREYVILLE

KENNISGEWING VAN ALGEMENE EIENDOMSBELASTING EN VAN VASGESTELDE DAG VIR BETALING TEN OPSIGTE VAN DIE BOEKJAAR 1 JULIE 1992 TOT 30 JUNIE 1993

Kennis word hierby gegee dat, ingevolge artikel 26 (2) (a) van die Ordonnansie op Eiendomsbelasting van Plaaslike Besture, 1977 (Ordonnansie 11 van 1977), die volgende algemene eiendomsbelasting ten opsigte van die bogemelde boekjaar gehef sal word op belasbare eiendom in die waarderingslys opgeteken:

(a) Op die terreinwaarde van enige grond of reg in grond, 9,50 sent in die Rand.

(b) Op die verbeteringswaarde van alle belasbare eiendom, 0,65 sent in die Rand.

Die bedrag verskuldig vir eiendombelasting, soos in artikel 27 van genoemde Ordonnansie beoog, is op 1 Julie 1992 (vasgestelde dag), of in twaalf (12) maandelikse paaiemente, afgerond tot die naaste sent, voor of op die vyftiende dag van elke maand betaalbaar.

Rente teen vyftien persent (15%) per jaar is op alle agterstallige bedrae na die vasgestelde dag hefbaar en wanbetalers is onderhewig aan regsproses vir die invordering van sodanige agterstallige bedrae.

H. M. JOUBERT,
Stadsklerk.

Munisipale Kantore
Posbus 24
DELAREYVILLE
2770.

20 Oktober 1992.

(Kennisgewing No. 15/1992)

LOCAL AUTHORITY NOTICE 3540

TOWN COUNCIL OF DELMAS

AMENDMENT SCHEME 29

DELMAS TOWN-PLANNING SCHEME, 1986

Notice is hereby given in terms of the provisions of section 57 (1) (a) of the Town-planning and Townships Ordinance, 1986 (Ordinance No. 15 of 1986), that the Town Council of Delmas approved the amendment of the Delmas Town-planning Scheme, 1986, through the rezoning of the below mentioned property:

1. Portion 68 (a portion of Portion 13) of the farm Witklip 232 IR from the present zoning, i.e. "Agricultural" to "Industrial 3".
2. Holding 112, Union Forests Plantation Agricultural Holding, from the present zoning, i.e. "Agricultural" to "Industrual 3".

Copies of Map No. 3 and the scheme clauses of the amendment scheme are filed with the Director of Local Government in Pretoria and the Executive Chief/Town Clerk of Delmas and are open for inspection at all reasonable times.

This amendment is known as Delmas Amendment Scheme 29.

J. LUWES, PR, TC,
Executive Chief/Town Clerk.

Municipal Offices
Samuel Road
DELMAS
2210.

(Notice No. 36/1992)

PLAASLIKE BESTUURSKENNISGEWING 3540

STADSRAAD VAN DELMAS

WYSIGINGSKEMA 29

DELMAS-DORPSBEPLANNINGSKEMA, 1986

Kennis geskied hiermee ingevolge die bepalings van artikel 57 (1) (a) van die Ordonnansie op Dorpsbeplanning en Dorpe, 1986 (Ordonnansie No. 15 van 1986), dat die Stadsraad van Delmas goedkeuring verleen het vir die wysiging van die Delmas-dorpsbeplanningskema, 1986, deur die hersonering van die onderstaande eiendom:

1. Gedeelte 68 (gedeelte van Gedeelte 13) van die plaas Witklip 232 IR vanaf die huidige sonering naamlik "Landbou" na "Nywerheid 3".
2. Hoewe 112, Union Forests Plantation-landbouhoewes, vanaf die huidige sonering, naamlik "Landbou" na "Nywerheid 3".

Afskrifte van Kaart No. 3 en die skemaklousules van die wysigingskema word in bewaring gehou deur die Direkteur van Plaaslike Bestuur in Pretoria en die Uitvoerende Hoof/Stadsklerk van Delmas en is beskikbaar vir inspeksie op alle redelike tye.

Hierdie wysiging staan bekend as Delmas-wysigingskema 29.

J. LUWES, PR, SK,
Uitvoerende Hoof/Stadsklerk.

Munisipale Kantore
Samuelweg
DELMAS
2210.

(Kennisgewing No. 36/1992)

LOCAL AUTHORITY NOTICE 3541

TOWN COUNCIL OF EDENVALE

EDENVALE AMENDMENT SCHEME 257

It is hereby notified in terms of section 57 (1) (a) of the Town-planning and Townships Ordinance, 1986 (Ordinance 15 of 1986), that an amendment to the Edenvale Town-planning Scheme, 1980, whereby Erf 310, Township of Edenvale, is being rezoned to "Residential 1" and with the written consent of the local authority offices, professional suites and such other purposes as the local authority may approve in writing, has been approved by the Town Council of Edenvale in terms of section 56 (9) of the said Ordinance.

Map 3, the Annexure and the scheme clauses of the amendment scheme is filed with the Town Clerk, Municipal Offices, Van Riebeeck Avenue, Edenvale, and the Director: Local Government, Department of Local Government Housing and Works, Administration: House of Assembly, Pretoria, and is open for inspection at all reasonable times.

This amendment is known as Edenvale Amendment Scheme 257.

This amendment scheme will come into operation on 21 October 1992.

P. J. JACOBS,
Town Clerk.

Municipal Offices
P.O. Box 25
EDENVALE
1610.

21 October 1992.

(Notice No. 80/1992)

PLAASLIKE BESTUURSKENNISGEWING 3541

STADSRAAD VAN EDENVALE

EDENVALE-WYSIGINGSKEMA 257

Hierby word ooreenkomstig die bepalings van artikel 57 (1) (a) van die Ordonnansie op Dorpsbeplanning en Dorpe, 1986 (Ordonnansie 15 van 1986), bekendgemaak dat 'n wysiging van die Edenvale-dorpsbeplanningskema, 1980, waarkragtens Erf 310, Edenvale-dorp, hersoneer word na "Residensieel 1" en met die skriftelike toestemming van die plaaslike bestuur kantore, professionele kamers en sodanige ander gebruike as wat die plaaslike bestuur skriftelik mag bepaal, ingevolge artikel 56 (9) van gemelde Ordonnansie deur die Stadsraad van Edenvale goedgekeur is.

Kaart 3, die Bylae en die skemasklousules van die wysigingskema word in bewaring gehou deur die Stadsklerk, Munisipale Kantore, Van Riebeecklaan, Edenvale, en die Direkteur: Plaaslike Bestuur, Departement Plaaslike Bestuur, Behuising en Werke, Administrasie: Volksraad, Pretoria, en is beskikbaar vir inspeksie te alle redelike tye.

Hierdie wysiging staan bekend as Edenvale-wysigingskema 257.

Hierdie wysigingskema sal in werking tree op 21 Oktober 1992.

P. J. JACOBS,
Stadsklerk.

Munisipale Kantore
Posbus 25
EDENVALE
1610.

21 Oktober 1992.

(Kennisgewing No. 80/1992)

LOCAL AUTHORITY NOTICE 3542

CITY COUNCIL OF GERMISTON

NOTICE OF DRAFT SCHEME

The City Council of Germiston hereby gives notice in terms of section 28 (1) (a) of the Town-planning and Townships Ordinance, 1986 (Ordinance 15 of 1986), that a draft town-planning scheme to be known as Germiston Amendment Scheme 306 has been prepared by it.

This scheme is an amendment scheme and contains the following proposal:

Various amendments to the scheme clauses to correct minor omissions and errors.

The draft scheme will lie for inspection during normal office hours at the office of the City Engineer, Third Floor, Samie Building, corner of Spilsbury and Queen Streets, Germiston, for a period of 28 days from 21 October 1992.

Objections to or representations in respect of the scheme must be lodged with or made in writing to the Town Clerk at the above address or at P.O. Box 145, Germiston, within a period of 28 days from 21 October 1992.

J. P. D. KRIEK,
Town Secretary.

Civic Centre
Cross Street
GERMISTON.

17 September 1992.

(Notice No. 192/1992)

PLAASLIKE BESTUURSKENNISGEWING 3542

STADSRAAD VAN GERMISTON

KENNISGEWING VAN ONTWERPSKEMA

Die Stadsraad van Germiston gee hiermee ingevolge artikel 28 (1) (a) van die Ordonnansie op Dorpsbeplanning en Dorpe, 1986 (Ordonnansie 15 van 1986), kennis dat 'n ontwerpdorpsbeplanningskema bekend te staan as Germiston-wysigingskema 306 deur hom opgestel is.

Hierdie skema is 'n wysigingskema en bevat die volgende voorstel:

Verskeie wysigings tot die dorpsbeplanningskema-klousules om klein weglatings en foute reg te stel.

Die ontwerpskema lê ter insae gedurende gewone kantoorure by die kantoor van die Stadsingenieur, Derde Verdieping, Samiegebou, hoek van Spilsbury- en Queenstraat, Germiston, vir 'n tydperk van 28 dae vanaf 21 Oktober 1992.

Besware teen of vertoë ten opsigte van die skema moet binne 'n tydperk van 28 dae vanaf 21 Oktober 1992 skriftelik by of tot die Stadsklerk by bovermelde adres of by Posbus 145, Germiston, ingedien of gerig word.

J. P. D. KRIEK,
Stadsekretaris.

Burgersentrum
Cross-straat
GERMISTON.

17 September 1992.

(Kennisgewing No. 192/1992)

21–28

LOCAL AUTHORITY NOTICE 3543

CITY OF GERMISTON

NOTICE OF APPROVAL

GERMISTON AMENDMENT SCHEME 292

It is hereby notified in terms of section 57 (1) (a) of the Town-planning and Townships Ordinance, 1986, that the City Council of Germiston has approved the amendment of the Germiston Town-planning Scheme, 1985, by the addition of "a Place of Refreshment" to the definition of "Shop".

The scheme clauses of the amendment scheme are filed with the Head of the Department: Department of Local Government, Housing and Works, Pretoria, and the City Engineer, Third Floor, Samie Building, corner of Queen and Spilsbury Streets, Germiston, and are open for inspection at all reasonable times.

This amendment is known as Germiston Amendment Scheme 292.

A. W. HEYNEKE,

Town Clerk.

Civic Centre
Cross Street
GERMISTON.

29 September 1992.

(Notice No. 199/92)

PLAASLIKE BESTUURSKENNISGEWING 3543

STAD GERMISTON

KENNISGEWING VAN GOEDKEURING

GERMISTON-WYSIGINGSKEMA 292

Ingevolge artikel 57 (1) (a) van die Ordonnansie op Dorpsbeplanning en Dorpe, 1986, word hiermee kennis gegee dat die Stadsraad van Germiston die wysiging van die Germiston-dorpsbeplanningskema, 1985, goedgekeur het deur die byvoeging van " 'n Verversingsplek" tot die woordomskrywing van "Winkel".

Die skemaklousules van die wysigingskema word in bewaring gehou by die Hoof van die Departement: Departement van Plaaslike Bestuur, Behuising en Werke, Pretoria, en by die Stadsingenieur, Derde Verdieping, Samiegebou, hoek van Queen- en Spilsburystraat, Germiston, en is te alle redelike tye ter insae beskikbaar.

*Hierdie wysiging staan bekend as Germiston-wysiging*skema 292.

A. W. HEYNEKE,

Stadsklerk.

Burgersentrum
Cross-straat
GERMISTON.

29 September 1992.

(Kennisgewing No. 199/92)

LOCAL AUTHORITY NOTICE 3544

CITY OF GERMISTON

NOTICE OF APPROVAL

GERMISTON AMENDMENT SCHEME, 291

It is hereby notified in terms of section 57 (1) (a) of the Town-planning and Townships Ordinance, 1986, that the City Council of Germiston has approved the Amendment of the Germiston Town-Planning Scheme, 1985, by the addition of a further proviso to clause 11 to make it compulsory for properties *to either be consolidated or notarially tied together* when a proposed building is to be erected over the common boundary.

The scheme clauses of the amendment scheme are filed with the Head of the Department: Department of Local Government, Housing and Works, Pretoria, and the City Engineer, *Third Floor, Samie Building, corner of Queen and* Spilsbury Streets, Germiston, and are open for inspection at all reasonable times.

This amendment is known as Germiston Amendment Sheme 291.

A. W. HEYNEKE,

Town Clerk.

Civic Centre
Cross Street
GERMISTON.

30 September 1992.

(Notice No. 200/1992)

PLAASLIKE BESTUURSKENNISGEWING 3544

STAD GERMISTON

KENNISGEWING VAN GOEDKEURING

GERMISTON-WYSIGINGSKEMA, 291

Ingevolge artikel 57 (1) (a) van die Ordonnansie op Dorpsbeplanning en Dorpe, 1986, word hiermee kennis gegee dat die Stadsraad van Germiston die wysiging van die Germiston-dorpsbeplanningskema, 1985, goedgekeur het deur die byvoeging van 'n verdere voorbehoudsbepaling tot klousule *11 om dit verpligtend te maak dat eiendomme waarop 'n* voorgestelde gebou oor die gemeenskaplike grense opgerig gaan word gekonsolideer of notarieel verbind moet word.

Kaart 3 en die skemaklousules van die wysigingskema word in bewaring gehou by die Hoof van die Departement: Departement van Plaaslike Bestuur, Behuising en Werke, *Pretoria, en by die Stadsingenieur, Derde Verdieping,* Samiegebou, Hoek van Queen- en Spilsburystraat, Germiston, en is te alle redelike tye ter insae beskikbaar.

Hierdie wysiging staan bekend as Germiston-wysigingskema 291.

A. W. HEYNEKE,

Stadsklerk.

Burgersentrum
Cross-straat
GERMISTON.

30 September 1992.

(Kennisgewing No. 200/1992)

LOCAL AUTHORITY NOTICE 3545

NOTICE OF APPROVAL

JOHANNESBURG AMENDMENT SCHEME 3628

It is hereby notified in terms of section 57 (1) (a) of the Town-planning and Townships Ordinance, 1986, that the City Council of Johannesburg has approved the amendment of the Johannesburg Town-planning Scheme, 1979, by the rezoning of Portion 1 of Erf 1982, Houghton Estate, to Residential 1, one dwelling per 1 500 m²—subject to amended conditions.

Map 3 and the scheme clauses of the amendment scheme are filed with the Head of Department: Department of Local Government, Housing and Works, Pretoria, and the Director: City Planning, Johannesburg, Seventh Floor, Civic Centre, Braamfontein, and are open for inspection at all reasonable times.

This amendment is known as Johannesburg Amendment Scheme 3628.

G. COLLINS,
Town Clerk.

LOCAL AUTHORITY NOTICE 3546

NOTICE OF APPROVAL

JOHANNESBURG AMENDMENT SCHEME 3572

It is hereby notified in terms of section 57 (1) (a) of the Town-planning and Townships Ordinance, 1986, that the City Council of Johannesburg has approved the amendment of the Johannesburg Town-planning Scheme, 1979, by the rezoning of a part of Fourth Avenue between Erven 10 and 12, Fairland, to Residential 1.

Map 3 and the scheme clauses of the amendment scheme are filed with the Head of the Department: Department of Local Government, Housing and Works, Pretoria, and the Director: City Planning, Johannesburg, Seventh Floor, Civic Centre, Braamfontein, and are open for inspection at all reasonable times.

This amendment is known as Johannesburg Amendment Scheme 3572.

G. COLLINS,
Town Clerk.

LOCAL AUTHORITY NOTICE 3547

NOTICE OF APPROVAL

JOHANNESBURG AMENDMENT SCHEME 3007

It is hereby notified in terms of section 57 (1) (a) of the Town-planning and Townships Ordinance, 1986, that the City Council of Johannesburg has approved the amendment of the Johannesburg Town-planning Scheme, 1979, by the rezoning of a part of Erf 379, Judith's Paarl, to Commercial 1—subject to conditions.

Map 3 and the scheme clauses of the amendment scheme are filed with the Head of the Department: Department of Local Government, Housing and Works, Pretoria, and the Director: City Planning, Johannesburg, Seventh Floor, Civic Centre, Braamfontein, and are open for inspection at all reasonable times.

This amendment is known as Johannesburg Amendment Scheme 3007.

G. COLLINS,
Town Clerk.

PLAASLIKE BESTUURSKENNISGEWING 3545

KENNISGEWING VAN GOEDKEURING

JOHANNESBURGSE WYSIGINGSKEMA 3628

Daar word hiermee ingevolge artikel 57 (1) (a) van die Ordonnansie op Dorpsbeplanning en Dorpe, 1986, kennis gegee dat die Stadsraad van Johannesburg die wysiging van die Johannesburgse Dorpsbeplanningskema, 1979, goedgekeur het deur die hersonering van Gedeelte 1 van Erf 1982, Houghton Estate, na Residensieel 1, een woonhuis per 1 500 m²—onderworpe aan gewysigde voorwaardes.

Kaart 3 en die skemaklousules van die wysigingskema word op lêer gehou by die Departementshoof: Departement van Plaaslike Bestuur, Behuising en Werke, Pretoria, en by die Direkteur: Stadsbeplanning, Johannesburg, Sewende Verdieping, Burgersentrum, Braamfontein, en is te alle redelike tye ter insae beskikbaar.

Hierdie wysiging staan bekend as Johannesburgse Wysigingskema 3628.

G. COLLINS,
Stadsklerk.

PLAASLIKE BESTUURSKENNISGEWING 3546

KENNISGEWING VAN GOEDKEURING

JOHANNESBURGSE WYSIGINGSKEMA 3572

Daar word hiermee ingevolge artikel 57 (1) (a) van die Ordonnansie op Dorpsbeplanning en Dorpe, 1986, kennis gegee dat die Stadsraad van Johannesburg die wysiging van die Johannesburgse Dorpsbeplanningskema, 1979, goedgekeur het deur die hersonering van 'n gedeelte van Vierde Laan tussen Erwe 10 en 12, Fairland, na Residensieel 1.

Kaart 3 en die skemaklousules van die wysigingskema word op lêer gehou by die Departementshoof: Departement van Plaaslike Bestuur, Behuising en Werke, Pretoria, en by die Direkteur: Stadsbeplanning, Johannesburg, Sewende Verdieping, Burgersentrum, Braamfontein, en is te alle redelike tye ter insae beskikbaar.

Hierdie wysiging staan bekend as Johannesburgse Wysigingskema 3572.

G. COLLINS,
Stadsklerk.

PLAASLIKE BESTUURSKENNISGEWING 3547

KENNISGEWING VAN GOEDKEURING

JOHANNESBURGSE WYSIGINGSKEMA 3007

Daar word hiermee ingevolge artikel 57 (1) (a) van die Ordonnansie op Dorpsbeplanning en Dorpe, 1986, kennis gegee dat die Stadsraad van Johannesburg die wysiging van die Johannesburgse Dorpsbeplanningskema, 1979, goedgekeur het deur die hersonering van 'n gedeelte van Erf 379, Judith's Paarl, na Kommersieel 1—onderworpe aan voorwaardes.

Kaart 3 en die skemaklousules van die wysigingskema word op lêer gehou by die Departementshoof: Departement van Plaaslike Bestuur, Behuising en Werke, Pretoria, en by die Direkteur: Stadsbeplanning, Johannesburg, Sewende Verdieping, Burgersentrum, Braamfontein, en is te alle redelike tye ter insae beskikbaar.

Hierdie wysiging staan bekend as Johannesburgse Wysigingskema 3007.

G. COLLINS,
Stadsklerk.

LOCAL AUTHORITY NOTICE 3548

NOTICE OF APPROVAL

JOHANNESBURG AMENDMENT SCHEME 3617

It is hereby notified in terms of section 57 (1) (a) of the Town-planning and Townships Ordinance, 1986, that the City Council of Johannesburg has approved the amendment of the Johannesburg Town-planning Scheme, 1979, by the rezoning of Erf 275, Victory Park Extension 18, to Residential 3 plus uses ancillary to a retirement development including a medical suite for a single doctor as a primary right—subject to conditions.

Map 3 and the scheme clauses of the amendment scheme are filed with the Head of the Department: Department of Local Government, Housing and Works, Pretoria, and the Director: City Planning, Johannesburg, Seventh Floor, Civic Centre, Braamfontein, and are open for inspection at all reasonable times.

This amendment is known as Johannesburg Amendment Scheme 3617.

G. COLLINS,
Town Clerk.

PLAASLIKE BESTUURSKENNISGEWING 3548

KENNISGEWING VAN GOEDKEURING

JOHANNESBURGSE WYSIGINGSKEMA 3617

Daar word hiermee ingevolge artikel 57 (1) (a) van die Ordonnansie op Dorpsbeplanning en Dorpe, 1986, kennis gegee dat die Stadsraad van Johannesburg die wysiging van die Johannesburgse dorpsbeplanningskema, 1979, goedgekeur het deur die hersonering van Erf 275, Victory Park-uitbreiding 18, na Residensieel 3 plus gebruike verwant aan aftredings ontwikkeling insluitende 'n mediese spreekkamer vir 'n enkel dokter as 'n primêre reg–onderworpe aan voorwaardes.

Kaart 3 en die skemaklousules van die wysigingskema word op lêer gehou by die Departementshoof: Departement van Plaaslike Bestuur, Behuising en Werke, Pretoria, en by die Direkteur: Stadsbeplanning, Johannesburg, Sewende Verdieping, Burgersentrum, Braamfontein, en is te alle redelike tye ter insae beskikbaar.

Hierdie wysiging staan bekend as Johannesburgse wysigingskema 3617.

G. COLLINS,
Stadsklerk.

LOCAL AUTHORITY NOTICE 3549

NOTICE OF APPROVAL

JOHANNESBURG AMENDMENT SCHEME 3699

It is hereby notified in terms of section 57 (1) (a) of the Town-planning and Townships Ordinance, 1986, that the City Council of Johannesburg has approved the amendment of the Johannesburg Town-planning Scheme, 1979, by the rezoning of Erven 2130 and 2131, Northcliff Extension 15, to Residential 3—subject to conditions.

Map 3 and the scheme clauses of the amendment scheme are filed with the Head of the Department: Department of Local Government, Housing and Works, Pretoria, and the Director: City Planning, Johannesburg, Seventh Floor, Civic Centre, Braamfontein, and are open for inspection at all reasonable times.

This amendment is known as Johannesburg Amendment Scheme 3699 and will commence on 15 December 1992.

G. COLLINS,
Town Clerk.

PLAASLIKE BESTUURSKENNISGEWING 3549

KENNISGEWING VAN GOEDKEURING

JOHANNESBURGSE WYSIGINGSKEMA 3699

Daar word hiermee ingevolge artikel 57 (1) (a) van die Ordonnansie op Dorpsbeplanning en Dorpe, 1986, kennis gegee dat die Stadsraad van Johannesburg die wysiging van die Johannesburgse dorpsbeplanningskema, 1979, goedgekeur het deur die hersonering van Erwe 2130 en 2131, Northcliff-uitbreiding 15, na Residensieel 3—onderworpe aan voorwaardes.

Kaart 3 en die skemaklousules van die wysigingskema word op lêer gehou by die Departementshoof: Departement van Plaaslike Bestuur, Behuising en Werke, Pretoria, en by die Direkteur: Stadsbeplanning, Johannesburg, Sewende Verdieping, Burgersentrum, Braamfontein, en is te alle redelike tye ter insae beskikbaar.

Hierdie wysiging staan bekend as Johannesburgse Wysigingskema 3699 en sal in werking tree op 15 Desember 1992.

G. COLLINS,
Stadsklerk.

LOCAL AUTHORITY NOTICE 3550

NOTICE OF APPROVAL

JOHANNESBURG AMENDMENT SCHEME 3601

It is hereby notified in terms of section 57 (1) (a) of the Town-planning and Townships Ordinance, 1986, that the City Council of Johannesburg has approved the amendment of the Johannesburg Town-planning Scheme, 1979, by the rezoning of the Remaining Extent of Erf 53 and Portion 1 of Erf 53, Westdene, to Parking—subject to conditions.

Map 3 and the scheme clauses of the amendment scheme are filed with the Head of the Department: Department of Local Government, Housing and Works, Pretoria, and the Director: City Planning, Johannesburg, Seventh Floor, Civic Centre, Braamfontein, and are open for inspection at all reasonable times.

This amendment is known as Johannesburg Amendment Scheme 3601.

G. COLLINS,
Town Clerk.

PLAASLIKE BESTUURSKENNISGEWING 3550

KENNISGEWING VAN GOEDKEURING

JOHANNESBURGSE WYSIGINGSKEMA 3601

Daar word hiermee ingevolge artikel 57 (1) (a) van die Ordonnansie op Dorpsbeplanning en Dorpe, 1986, kennis gegee dat die Stadsraad van Johannesburg die wysiging van die Johannesburgse dorpsbeplanningskema, 1979, goedgekeur het deur die hersonering van die Resterende Gedeelte van Erf 53 en Gedeelte 1 van Erf 53, Westdene, na Parkering—onderworpe aan voorwaardes.

Kaart 3 en die skemaklousules van die wysigingskema word op lêer gehou by die Departementshoof: Departement van Plaaslike Bestuur, Behuising en Werke, Pretoria, en by die Direkteur: Stadsbeplanning, Johannesburg, Sewende Verdieping, Burgersentrum, Braamfontein, en is te alle redelike tye ter insae beskikbaar.

Hierdie wysiging staan bekend as Johannesburgse Wysigingskema 3601.

G. COLLINS,
Stadsklerk.

LOCAL AUTHORITY NOTICE 3551

NOTICE OF APPROVAL

JOHANNESBURG AMENDMENT SCHEME 3687

It is hereby notified in terms of section 57 (1) (a) of the Town-planning and Townships Ordinance, 1986, that the City Council of Johannesburg has approved the amendment of the Johannesburg Town-planning Scheme, 1979, by the rezoning of Erf 12, Melrose, to Residential 4—subject to conditions.

Map 3 and the scheme clauses of the amendment scheme are filed with the Head of the Department: Department of Local Government, Housing and Works, Pretoria, and the Director: City Planning, Johannesburg, Seventh Floor, Civic Centre, Braamfontein, and are open for inspection at all reasonable times.

This amendment is known as Johannesburg Amendment Scheme 3687 and will commence on 15 December 1992.

G. COLLINS,
Town Clerk.

PLAASLIKE BESTUURSKENNISGWING 3551

KENNISGEWING VAN GOEDKEURING

JOHANNESBURGSE WYSIGINGSKEMA 3687

Daar word hiermee ingevolge artikel 57 (1) (a) van die Ordonnansie op Dorpsbeplanning en Dorpe, 1986, kennis gegee dat die Stadsraad van Johannesburg die wysiging van die Johannesburgse Dorpsbeplanningskema, 1979, goedgekeur het deur die hersonering van Erf 12, Melrose, na Residensieel 4—onderworpe aan voorwaardes.

Kaart 3 en die skemaklousules van die wysigingskema word op lêer gehou by die Departementshoof: Departement van Plaaslike Bestuur, Behuising en Werke, Pretoria, en by die Direkteur: Stadsbeplanning, Johannesburg, Sewende Verdieping, Burgersentrum, Braamfontein, en is te alle redelike tye ter insae beskikbaar.

Hierdie wysiging staan bekend as Johannesburgse Wysigingskema 3687 en sal in werking tree op 15 Desember 1992.

G. COLLINS,
Stadsklerk.

LOCAL AUTHORITY NOTICE 3552

NOTICE OF APPROVAL

JOHANNESBURG AMENDMENT SCHEME 2933

It is hereby notified in terms of section 59 (15) of the Town-planning and Townships Ordinance, 1986, that the amendment of the Johannesburg Town-planning Scheme, 1979, by the rezoning of Erven 1924, 1926, 1928, 1930, 1932, 1934, 1936, 1944 to 1961, Remaining Extent of 2012 and Portion 1 of Erf 2012, Orange Grove, to Special—subject to conditions has been approved.

Map 3 and the scheme clauses of the amendment scheme are filed with the Head of Department: Department of Local Government, Housing and Works, Pretoria, and the Director: City Planning, Johannesburg, Seventh Floor, Civic Centre, Braamfontein, and are open for inspection at all reasonable times.

This amendment is known as Johannesburg Amendment Scheme 2933.

G. COLLINS,
Town Clerk.

PLAASLIKE BESTUURSKENNISGEWING 3552

KENNISGEWING VAN GOEDKEURING

JOHANNESBURGSE WYSIGINGSKEMA 2933

Daar word hiermee ingevolge artikel 59 (15) van die Ordonnansie op Dorpsbeplanning en Dorpe, 1986, kennis gegee dat die wysiging van die Johannesburgse Dorpsbeplanningskema, 1979, goedgekeur is deur Erwe 1924, 1926, 1928, 1930, 1932, 1934, 1936, 1944 tot 1961, Resterende Gedeelte van 2012 en Gedeelte 1 van Erf 2012, Orange Grove, te hersoneer na Spesiaal—onderworpe aan voorwaardes.

Kaart 3 en die skemaklousules van die wysigingskema word op lêer gehou by die Departementshoof: Departement van Plaaslike Bestuur, Behuising en Werke, Pretoria, en by die Direkteur: Stadsbeplanning, Johannesburg, Sewende Verdieping, Burgersentrum, Braamfontein en is te alle redelike tye ter insae beskikbaar.

Hierdie wysiging staan bekend as Johannesburgse Wysigingskema 2933.

G. COLLINS,
Stadsklerk.

LOCAL AUTHORITY NOTICE 3553

NOTICE OF APPROVAL

JOHANNESBURG AMENDMENT SCHEME 3510

It is hereby notified in terms of section 57 (1) (a) of the Town-planning and Townships Ordinance, 1986, that the City Council of Johannesburg has approved the amendment of the Johannesburg Town-planning Scheme, 1979, by the rezoning of Erf 550, Newclare, to Residential 4 plus a bakery and take-away shop as primary rights—subject to conditions.

Map 3 and the Scheme Clause of the Amendment Scheme are filed with the Head of the Department: Department of Local Government, Housing and Works, Pretoria, and the Director: City Planning, Johannesburg, Seventh Floor, Civic Centre, Braamfontein, and are open for inspection at all reasonable times.

This amendment is known as Johannesburg Amendment Scheme 3510.

G. COLLINS,
Town Clerk.

PLAASLIKE BESTUURSKENNISGEWING 3553

KENNISGEWING VAN GOEDKEURING

JOHANNESBURGSE WYSIGINGSKEMA 3510

Daar word hiermee ingevolge artikel 57 (1) (a) van die Ordonnansie op Dorpsbeplanning en Dorpe, 1986, kennis gegee dat die Stadsraad van Johannesburg die wysiging van die Johannesburgse Dorpsbeplanningskema, 1979, goedgekeur het deur die hersonering van Erf 550, Newclare, na Residensieel 4 plus 'n bakkery en wegneemete-winkel as primêre regte—onderworpe aan voorwaardes.

Kaart 3 van die skemaklousles van die wysigingskema word op lêer gehou by die Departementshoof: Departement van Plaaslike Bestuur, Behuising en Werke, Pretoria, en by die Direkteur: Stadsbeplanning, Johannesburg, Sewende Verdieping, Burgersentrum, Braamfontein, en is te alle redelike tye ter insae beskikbaar.

Hierdie wysiging staan bekend as Johannesburgse Wysigingskema 3510.

G. COLLINS,
Stadsklerk.

LOCAL AUTHORITY NOTICE 3554

NOTICE OF APPROVAL

JOHANNESBURG AMENDMENT SCHEME 3372

It is hereby notified in terms of section 57 (1) (a) of the Town-planning and Townships Ordinance, 1986, that the City Council of Johannesburg has approved the amendment of the Johannesburg Town-planning Scheme, 1979, by the rezoning of parts of Erf 5109, Johannesburg, to Public Open Space plus shops, restaurants and open air exhibitions as primary rights—subject to conditions.

Map 3 and the scheme clauses of the amendment scheme are filed with the Head of the Department: Department of Local Government, Housing and Works, Pretoria, and the Director: Planning, Johannesburg, Seventh Floor, Civic Centre, Braamfontein, and are open for inspection at all reasonable times.

This amendment is known as Johannesburg Amendment Scheme 3372 and will commence on 15 December 1992.

G. COLLINS,
Town Clerk.

PLAASLIKE BESTUURSKENNISGEWING 3554

KENNISGEWING VAN GOEDKEURING

JOHANNESBURGSE WYSIGINGSKEMA 3372

Daar word hiermee ingevolge artikel 57 (1) (a) van die Ordonnansie op Dorpsbeplanning en Dorpe, 1986, kennis gegee dat die Stadsraad van Johannesburg die wysiging van die Johannesburgse Dorpsbeplanningskema, 1979, goedgekeur het deur gedeeltes van Erf 5109, Johannesburg, te hersoneer na Openbare Oop Ruimte plus winkels, restaurante en opeluguitstallings as primêre regte—onderworpe aan voorwaardes.

Kaart 3 en die skemaklousules van die wysigingskema word op lêer gehou by die Departementshoof: Departement van Plaaslike Bestuur, Behuising en Werke, Pretoria, en by die Direkteur: Beplanning, Johannesburg, Sewende Verdieping, Burgersentrum, Braamfontein, en is te alle redelike tye ter insae beskikbaar.

Hierdie wysiging staan bekend as Johannesburgse Wysigingskema 3372 en sal in werking tree op 15 Desember 1992.

G. COLLINS,
Stadsklerk.

LOCAL AUTHORITY NOTICE 3555

CITY OF JOHANNESBURG

NOTICE OF DRAFT SCHEME

AMENDMENT SCHEME 3608

The City Council of Johannesburg hereby give notice in terms of section 28 (1) (a) read with section 55 of the Town-planning and Townships Ordinance, 1986 (Ordinance 15 of 1986), that a draft town-planning scheme, to be known as Johannesburg Amendment Scheme 3608 has been prepared by it.

This scheme will be an Amendment Scheme and contains the following proposal:

> To rezone Portion of Portion 323, farm Braamfontein 53 IR, remaining extent of Portion 54, farm Braamfontein 53 IR, Portion of Jorissen Street and Part of Erf 2890, Johannesburg, from Public Open Space, Existing Public Roads and Municipal to Parking.

The effect is to enable the above-mentioned site to be used for parking purposes.

The draft scheme will lie for inspection during normal office hours at the office of the Town Clerk, c/o City Planning Department, Seventh Floor, Room 760, Civic Centre, Braamfontein, Johannesburg, for a period of 28 days from 21 October 1992.

Objections to or representations in respect of the scheme must be lodged with or made in writing to the Town Clerk at the above address or at P.O. Box 30733, Braamfontein, 2017, within a period of 28 days from 21 October 1992.

G. COLLINS,
Town Clerk.

Civic Centre
Braamfontein
JOHANNESBURG.

PLAASLIKE BESTUURSKENNISGEWING 3555

STAD JOHANNESBURG

KENNISGEWING VAN ONTWERPSKEMA

WYSIGINGSKEMA 3608

Die Stadsraad van Johannesburg gee hierby ingevolge artikel 28 (1) (a) gelees saam met artikel 55 van die Ordonnansie op Dorpsbeplanning en Dorpe, 1986 (Ordonnansie 15 van 1986), kennis dat 'n ontwerpdorpsbeplanningskema, wat as Johannesburgse Wysigingskema 3608 bekend gaan staan, deur hom opgestel is.

Hierdie skema is 'n wysigingskema en bevat die volgende voorstel:

> Om Gedeelte van Gedeelte 323, plaas Braamfontein 53 IR, restant gedeelte van Gedeelte 54, plaas Braamfontein 53 IR, gedeelte van Jorissenstraat en gedeelte van Erf 2890, Johannesburg, vanaf Openbare Oopruimte, Bestaande Openbare Paaie en Munisipaal tot Parkering te hersoneer.

Die uitwerking hiervan is om bovermelde terrein vir parkeringsdoeleindes aangewend te laat word.

Die ontwerpskema is vir 'n tydperk van 28 dae vanaf 21 Oktober 1992 gedurende gewone kantoorure ter insae in die kantoor van die Stadsklerk, p/a Die Stadsbeplanningsdepartement, Sewende Verdieping, Burgersentrum, Braamfontein, Johannesburg.

Besware teen of vertoë in verband met die skema moet binne 'n tydperk van 28 dae vanaf 21 Oktober 1992 skriftelik by die Stadsklerk by bogenoemde adres besorg of aan Posbus 30733, Braamfontein, 2017, gerig word.

G. COLLINS,
Stadsklerk.

Burgersentrum
Braamfontein
JOHANNESBURG.

21–28

LOCAL AUTHORITY NOTICE 3556

CITY OF JOHANNESBURG

NOTICE OF DRAFT SCHEME

AMENDMENT SCHEME 3671

The City Council of Johannesburg hereby give notice in terms of section 28 (1) (a) read with section 55 of the Town-planning and Townships Ordinance, 1986 (Ordinance 15 of 1986), that a draft town-planning scheme, to be known as Johannesburg Amendment Scheme 3671 has been prepared by it.

This scheme will be an amendment scheme and contains the following proposal:

To rezone Erf 6, Homestead Park, from Residential 1 to Business 1, subject to conditions.

The effect is to enable the above-mentioned to be developed as a business site.

The draft scheme will lie for inspection during normal office hours at the office of the Town Clerk, c/o City Planning Department, Room 760, Seventh Floor, Civic Centre, Braamfontein, Johannesburg, for a period of 28 days from 21 October 1992.

Objections to or representations in respect of the scheme must be lodged with or made in writing to the Town Clerk at the above address or at P.O. Box 30733, Braamfontein, 2017, within a period of 28 days from 21 October 1992.

G. COLLINS,
Town Clerk.

Civic Centre
Braamfontein
JOHANNESBURG.

PLAASLIKE BESTUURSKENNISGEWING 3556

STAD JOHANNESBURG

KENNISGEWING VAN ONTWERPSKEMA

WYSIGINGSKEMA 3671

Die Stadsraad van Johannesburg gee hierby ingevolge artikel 28 (1) (a) gelees saam met artikel 55 van die Ordonnansie op Dorpsbeplanning en Dorpe, 1986 (Ordonnansie 15 van 1986), kennis dat 'n ontwerpdorpsbeplanningskema, wat as Johannesburgse Wysigingskema 3671 bekend gaan staan, deur hom opgestel is.

Hierdie skema is 'n wysigingskema en bevat die volgende voorstel:

Om Erf 6, Homestead Park, te hersoneer vanaf Residensieel 1 tot Besigheid 1, onderworpe aan voorwaardes.

Die uitwerking hiervan is om die bogenoemde erf as 'n besigheidserf te ontwikkel.

Die ontwerpskema is vir 'n tydperk van 28 dae vanaf 21 Oktober 1992 gedurende gewone kantoorure ter insae in die kantoor van die Stadsklerk, p/a Die Stadsbeplanningsdepartement, Kamer 760, Sewende Verdieping, Burgersentrum, Braamfontein, Johannesburg.

Besware teen of vertoë in verband met die skema moet binne 'n tydperk van 28 dae vanaf 21 Oktober 1992 skriftelik by die Stadsklerk by bogenoemde adres besorg of aan Posbus 30733, Braamfontein, 2017, gerig word.

G. COLLINS,
Stadsklerk.

Burgersentrum
Braamfontein
JOHANNESBURG.

21–28

LOCAL AUTHORITY NOTICE 3557

TOWN COUNCIL OF KEMPTON PARK

AMENDMENT OF TARIFFS FOR THE LEASE OF THE TOWN HALL AND THE HALLS AT THE WYNAND MARAIS COMMUNITY CENTRE

It is hereby notified in terms of section 80B (8) of the Local Government Ordinance, No. 17 of 1939, as amended, that the Council has amended the following tariffs of fees for the lease of the Town Hall and the halls at the Wynand Marais Community Centre as from 1 July 1992:

PLAASLIKE BESTUURSKENNISGEWING 3557

STADSRAAD VAN KEMPTON PARK

WYSIGING VAN TARIEWE VIR DIE HUUR VAN DIE STADSAAL EN DIE SALE BY DIE WYNAND MARAIS GEMEENSKAPSENTRUM

Daar word hierby ingevolge artikel 80B (8) van die Ordonnansie op Plaaslike Bestuur, No. 17 van 1939, soos gewysig, bekendgemaak dat die Raad die volgende tariewe van gelde vir die huur van die Stadsaal en die sale by die Wynand Marais Gemeenskapsentrum met ingang van 1 Julie 1992 wysig:

TOWN HALL

Per hour read with item 11	08:00 till 13:00	13:00 till 18:00	18:00 till 24:00	08:00 till 24:00
R	R	R	R	R

1. All uses by local registered charitable or cultural organisations having a W.O. number or Local Cultural Organisations affiliated to the Central Cultural Liaison Committee. Performances or meetings of Local Cultural Organisations, as approved by the Council from time to time, schools and churches—a rebate of 30% (thirty per cent) is granted on the tariff for Mondays to Thursdays if the hall is used for three or more consecutive days/evenings.

WYNAND MARAIS COMMUNITY CENTRE

Per hour read with item 11	08:00 till 13:00	13:00 till 18:00	18:00 till 24:00	08:00 till 24:00
R	R	R	R	R

1. All uses by local registered charitable or cultural organisations having a W.O. number or Local Cultural Organisations affiliated to the Central Cultural Liaison Committee. Performances or meetings of Local Cultural Organisations, as approved by the Council, from time to time, schools and churches—a rebate of 30% (thirty per cent) is granted on the tariff for Mondays to Thursdays if the hall is used for three or more consecutive days/evenings.

Mondays:

15,00	—	75,00	145,00	—

Tuesdays till Thursdays:

15,00	75,00	75,00	145,00	195,00

Fridays and Saturdays:

25,00	100,00	100,00	150,00	240,00

Sundays:

35,00	—	170,00	290,00	—

2. All other uses, including rehearsals—a rebate of 30% (thirty per cent) is granted on the tariff for Mondays to Thursdays if the hall is used for three or more consecutive days/evenings.

Mondays:

30,00	—	195,00	290,00	—

Tuesdays till Thursdays:

30,00	195,00	195,00	290,00	470,00

Fridays and Saturdays:

35,00	240,00	240,00	335,00	545,00

Sundays:

60,00	—	470,00	700,00	—

3. Kitchen included with Town Hall.

4. Side Hall and Bar.

25,00	75,00	75,00	145,00	195,00

5. Use of pianos.

(1) Grand piano: For concerts and recitals only: R145,00.

(2) Upright piano: For all recitals: R75,00.

6. Use of ramp: R80,00.

7. Fire Protection: R105,00 per hour or part thereof.

8. Presence of an Electrician: R105,00 per hour or part thereof.

9. Use of loudspeaker system: Included in the rent of the Town Hall.

10. Tables and chairs are including in the rent of the Town Hall

11. Free use of the Town Hall and/or side-hall and all equipment and services.

(1) Mayoral at homes and all functions from which the proceeds are in the aid of the Mayoral Fund.

(2) Civic Mayoral receptions.

(3) Functions and meetings held by the Council.

(4) Meetings and functions of recognised Kempton Park Municipal Employee Associations.

(5) Kruger Day, the Day of Covenant, Founders day and Republic Day Celebrations.

(6) Municipal Congresses, seminars and meetings.

(7) Municipal elections.

12. Overlapping of periods of hire.

All tenants shall in any case pay one or more of the basic charges, as the case may be, in respect of the period applicable for which the Town Hall is hired, plus the additional hourly tariff when overlapping of periods of hire occur.

13. Tariff for the use of the Town Hall and/or side-hall after 24:00. For the use of the halls or facilities for any purpose whatsoever after 24:00: R195,00 per hour or a part of an hour in cash payable in advance to the Caretaker.

14. VAT is not payable on all hire tariffs as it is an exempted service.

Mondays:

—	—	35,00	55,00	—

Tuesdays till Thursdays:

—	35,00	35,00	55,00	100,00

Fridays and Saturdays:

—	45,00	45,00	70,00	115,00

Sundays:

—	—	55,00	80,00	—

2. All other uses, including rehearsals—a rebate of 30% (thirty per cent) is granted on the tariff for Mondays to Thursdays if the hall is used for three or more consecutive days/evenings.

Mondays:

—	—	100,00	150,00	230,00

Tuesdays till Thursdays:

—	100,00	100,00	150,00	230,00

Fridays and Saturdays:

—	120,00	120,00	170,00	280,00

Sundays:

—	—	115,00	345,00	570,00

3. Kitchen included with Hall.

4. Supper Hall and Bar.

—	35,00	35,00	55,00	90,00

5. Use of pianos.

For all recitals: R45,00.

7. Fire Protection: R90,00 per hour or part thereof.

8. Presence of an Electrician: R90,00 per hour or part thereof.

9. Use of loudspeaker system: Included in the rent of the main hall.

10. Tables are included in the rent of the main hall and/or supper hall.

11. Free use of halls and all equipment and services.

(1) Mayoral at homes and all functions from which the proceeds are in aid of the Mayoral Fund.

(2) Civic Mayoral receptions.

(3) Functions and meetings held by the Council.

(4) Meetings and functions of recognised Kempton Park Municipal Employee Associations.

(5) Kruger Day, the Day of Covenant, Founders day and Republic Day Celebrations.

(6) Municipal Congresses, seminars and meetings.

(7) Municipal elections.

12. Overlapping of periods of hire.

All tenants shall in any case pay one or more of the basic charges, as the case may be, in respect of the period applicable for which the Halls is hired, plus the additional hourly tariff when overlapping of periods of hire occur.

13. Tariff for the use of the Halls and/or side-hall after 24:00. For the use of the halls or facilities for any purpose whatsoever after 24:00: R170,00 per hour or a part of an hour in cash payable in advance to the Caretaker.

14. VAT not payable on all hire tariffs as it is an exempted service.

15. Deposit: per booking R460,00 as well as a further non-refundable insurance premium of R35,00.

16. Except for item 11 (5) the halls are not available on public holidays.

15. Deposit: per booking R500,00 as well as a further non-refundable insurance premium of R35,00.

16. Except for item 11 (5) the halls are not available on public holidays.

STADSAAL

Per uur saamgelees met item 11	08:00 tot 13:00	13:00 tot 18:00	18:00 tot 24:00	08:00 tot 24:00
R	R	R	R	R

1. Alle gebruike deur plaaslike geregistreerde liefdadigheids- of kulturele organisasies wat oor 'n W.O.-nommer beskik of plaaslike kulturele organisasies geaffilieer by die Sentrale Kultuur-Skakelkomitee. Aanbiedeninge of byeenkomste van plaaslike kulturele verenigings, soos van tyd tot tyd deur die Raad goedgekeur is, skole en kerke. 'n Korting van 30% (dertig persent) word op die tarief vir Maandae tot Donderdae toegestaan indien 'n saal deur dieselfde huurder vir dieselfde doel vir drie of meer agtereenvolgende dae/aande gebruik word.

Maandae:				
15,00	—	75,00	145,00	—
Dinsdae tot Donderdae:				
15,00	75,00	75,00	145,00	195,00
Vrydae en Saterdae:				
25,00	100,00	100,00	150,00	240,00
Sondae:				
35,00	—	170,00	290,00	—

2. Alle ander gebruike insluitende repetisies—'n korting van 30% (dertig persent) word op die tarief vir Maandae tot Donderdae toegestaan indien 'n saal deur dieselfde huurder vir drie of meer agtereenvolgende dae/aande gebruik word.

Maandae:				
30,00	—	195,00	290,00	—
Dinsdae tot Donderdae:				
30,00	195,00	195,00	290,00	470,00
Vrydae en Saterdae:				
35,00	240,00	240,00	335,00	545,00
Sondae:				
60,00	—	470,00	700,00	—

3. Kombuis ingesluit by Hoofsaal.

4. Sysaal en Kroeg.

25,00	75,00	75,00	145,00	195,00

5. Gebruik van klaviere.

(1) Vleuelklavier: Slegs vir konserte en voordragte: R145,00.

(2) Staanklavier: Vir alle opvoerings: R75,00.

6. Gebruik van loopplank: R80,00.

WYNAND MARAIS GEMEENSKAPSENTRUM

Per uur saamgelees met item 11	08:00 tot 13:00	13:00 tot 18:00	18:00 tot 24:00	08:00 tot 24:00
R	R	R	R	R

1. Alle gebruike deur plaaslike geregistreerde liefdadigheids- of kulturele organisasies wat oor 'n W.O.-nommer beskik of plaaslike kulturele organisasies geaffilieer by die Sentrale Kultuur-Skakelkomitee. Aanbiedeninge of byeenkomste van plaaslike kulturele verenigings, soos van tyd tot tyd deur die Raad goedgekeur is, skole en kerke. 'n Korting van 30% (dertig persent) word op die tarief vir Maandae tot Donderdae toegestaan indien 'n saal deur dieselfde huurder vir dieselfde doel vir drie of meer agtereenvolgende dae/aande gebruik word.

Maandae:				
—	—	35,00	55,00	—
Dinsdae tot Donderdae:				
—	35,00	35,00	55,00	100,00
Vrydae en Saterdae:				
—	45,00	45,00	70,00	115,00
Sondae:				
—	—	55,00	80,00	—

2. Alle ander gebruike insluitende repetiesies—'n korting van 30 (dertig persent) word op die tarief vir Maandae tot Donderdae toegestaan indien 'n saal deur dieselfde huurder vir drie of meer agtereenvolgende dae/aande gebruik word.

Maandae:				
—	—	100,00	150,00	230,00
Dinsdae tot Donderdae:				
—	100,00	100,00	150,00	230,00
Vrydae en Saterdae:				
—	120,00	120,00	170,00	280,00
Sondae:				
—	—	115,00	345,00	570,00

3. Kombuis ingesluit by Hoofsaal.

4. Sopeèsaal en Kroeg.

—	35,00	35,00	55,00	90,00

5. Gebruik van klaviere.

Vir alle opvoerings: R45,00.

7. Brandbeskerming: R105,00 per uur of gedeelte daarvan.

8. Aanwesigheid van Elektrisiën: R105,00 per uur of gedeelte daarvan.

9. Gebruik van luidsprekerstelsel: Ingesluit by gebruik van Stadsaal.

10. Tafels and stoele is ingesluit by Stadsaal.

11. Gratis gebruik van Stadsaal/sysaal en alle geriewe en dienste.

(1) Burgemeesterlike onthale of onthale waarvan die totale opbrengs ten bate van enige fonds van die Burgemeester is.

(2) Burgerlike ontvangste deur die Burgemeester.

(3) Byeenkomste en vergaderings deur die Raad gehou.

(4) Vergaderings en verrigtinge van erkende Kempton Park Munisipale Werknemersverenigings.

(5) Krugerdag, Geloftedag, Stigtingsdag en Republiekdagvierings.

(6) Munisipale kongresse, seminare en vergaderings.

(7) Munisipale verkiesings.

12. Oorvleueling van tydperke van huur.

Alle huurders moet in elk geval een of meer van die basiese tariewe, na gelang van die geval, ten opsigte van die tydperk van toepassing vir die huur van die Stadsaal, plus die addisionele uurtarief wanneer oorvleueling van die tydperke van huur voorkom, betaal.

13. Tarief vir die gebruik van die Stadsaal en/of sysaal na 24:00. Vir die gebruik van die Stadsaal of enige fasiliteite vir enige doel hoegenaamd, na 24:00: R195,00 per uur of gedeelte van 'n uur in kontant betaalbaar aan Saalopsigter.

14. BTW is nie betaalbaar op alle huurgelde nie, aangesien dit 'n vrygestelde diens is.

15. Deposito: R460,00 asook 'n verdere nie-terugbetaalbare versekeringspremie van R35,00.

16. Behoudens item 11 (5) word die saal nie op openbare vakansiedae verhuur nie.

H. J. K. MÜLLER,
Stadsklerk.

Stadhuis
Margaretlaan
(Posbus 13)
KEMPTON PARK.

21 Oktober 1992.

(Kennisgewing 98/1992)

[Verw.: 2/41/2(c)]

7. Brandbeskerming: R90,00 per uur of gedeelte daarvan.

8. Aanwesigheid van Elektrisiën: R90,00 per uur of gedeelte daarvan.

9. Gebruik van luidsprekerstelsel: Ingesluit by gebruik van Grootsaal.

10. Tafels is ingesluit by Grootsaal en-of sopeèsaal.

11. Gratis gebruik van sale en alle geriewe en dienste.

(1) Burgemeesterlike onthale of onthale waarvan die totale opbrengs ten bate van enige fonds van die Burgemeester is.

(2) Burgerlike ontvangste deur die Burgemeester.

(3) Byeenkomste en vergaderings deur die Raad gehou.

(4) Vergaderings en verrigtinge van erkende Kempton Park Munisipale Werknemersverenigings.

(5) Krugerdag, Geloftedag, Stigtingsdag en Republiekdagvierings.

(6) Munisipale kongresse, seminare en vergaderings.

(7) Munisipale verkiesings.

12. Oorvleueling van tydperke van huur.

Alle huurders moet in elk geval een of meer van die basiese tariewe, na gelang van die geval, ten opsigte van die tydperk van toepassing vir die huur van die sale, plus die addisionele uurtarief wanneer oorvleueling van die tydperke van huur voorkom, betaal.

13. Tarief vir die gebruik van die saak en/of soepeèsaal na 24:00. Vir die gebruik van die sale of enige fasiliteite vir enige doel hoegenaamd, na 24:00: R170,00 per uur of gedeelte van 'n uur in kontant betaalbaar aan Saalopsigter.

14. BTW is nie betaalbaar op alle huurgelde nie, aangesien dit 'n vrygestelde diens is.

15. Deposito: R500,00 asook 'n verdere nie-terugbetaalbare versekeringspremie van R35,00.

16. Behoudens item 11 (5) word die saal nie op openbare vakansiedae verhuur nie.

H. J. K. MÜLLER,
Town Clerk.

Town Hall
Margaret Avenue
(P.O. Box 13)
KEMPTON PARK.

21 October 1992.

(Notice 98/1992)

[Reg. 2/41/2(c)]

LOCAL AUTHORITY NOTICE 3558

TOWN COUNCIL OF KEMPTON PARK

AMENDMENT OF TARIFF OF CHARGES: LEASE OF CERTAIN FACILITIES AT THE DRIES NIEMANDT SPORTS AND RECREATION GROUNDS AND USE OF OTHER RECREATION FACILITIES

Notice is hereby given in terms of section 80B (8) of the Local Government Ordinance, 1939, that the Town Council of Kempton Park has amended the Tariff of Charges for the lease of the conference and "braai" facilities at the Dries Niemandt Sports and Recreation Grounds and use of other recreation facilities, with effect from 1 July 1992, as follows:

By the substitution of Items 1 and 2 of the existing Tariff of Charges with the following:

"1. DEPOSIT

(i) *Conference and "braai" facilities:*

R450,00 and a further non-refundable insurance premium of R35,00.

(ii) *"Braai" facilities at the Conference Hall:*

A deposit of R170,00 payable to the caretaker upon receipt of the "braai" facilities.

2. TARIFFS

(i) *Conference and "braai" facilities:*

Mondays to Thursdays:

08:00–13:00: R80,00.
13:00–18:00: R80,00.
18:00–24:00: R160,00.

Fridays:

08:00–13:00: R160,00.
13:00–18:00: R160,00.
18:00–24:00: R330,00.

Saturdays:

08:00–13:00: R160,00.
13:00–18:00: R330,00.
18:00–24:00: R330,00.

Sundays:

08:00–13:00: —
13:00–18:00: R330,00.
18:00–24:00: R330,00.

(ii) At the lease of the Conference Hall and "braai" facilities, additional time to a maximum of two (2) hours is granted to the public free of charge, for preparation and/or cleaning-up purposes.

(iii) *"Braai" facilities at the Conference Hall:*

A tariff of R20,00 per hour subject thereto that the "braai" facilities can only be separately leased if the Conference facilities have not been booked. Furthermore, subject thereto that the Council reserves the right to give notice to the prospective lessee of the "braai" facilities up to two (2) weeks prior to the date on which the facilities are leased, should the Conference Hall be leased during that time.

PLAASLIKE BESTUURSKENNISGEWING 3558

STADSRAAD VAN KEMPTON PARK

WYSIGING VAN TARIEF VAN GELDE VIR DIE HUUR VAN SEKERE FASILITEITE BY DIE DRIES NIEMANDT SPORT- EN ONTSPANNINGSTERREIN EN GEBRUIK VAN ANDER ONTSPANNINGSFASILITEITE

Kennis geskied hierby ingevolge die bepalings van artikel 80B (8) van die Ordonnansie op Plaaslike Bestuur, 1939, dat die Stadsraad van Kempton Park die Tarief van Gelde vir die huur van die konferensie- en braaifasiliteite by die Dries Niemandt Sport- en Ontspanningsterrein en gebruik van ander ontspanningsfasiliteite, met ingang van 1 Julie 1992 soos volg gewysig het:

Deur items 1 en 2 van die bestaande Tarief van Gelde met die volgende te vervang:

"1. DEPOSITO

(i) *Konferensie- en braaifasiliteite:*

R450,00 asook 'n verdere nie-terugbetaalbare versekeringspremie van R35,00.

(ii) *Braaifasiliteite by Konferensiesaal:*

'n Deposito van R170,00 betaalbaar aan die opsigter by oorhandiging van die braaifasiliteite.

2. TARIEWE

(i) *Konferensie- en braaifasiliteite:*

Maandae tot Donderdae:

08:00–13:00: R80,00.
13:00–18:00: R80,00.
18:00–24:00: R160,00.

Vrydae:

08:00–13:00: R160,00.
13:00–18:00: R160,00.
18:00–24:00: R330,00.

Saterdae:

08:00–13:00: R160,00.
13:00–18:00: R330,00.
18:00–24:00: R330,00.

Sondae:

08:00–13:00: —
13:00–18:00: R330,00.
18:00–24:00: R330,00.

(ii) Bykomende tyd tot en met 'n maksimum van twee (2) ure word gratis aan die publiek beskikbaar gestel vir die doeleindes van voorbereiding en/of opruiming tydens die huur van die konferensie- en braaifasiliteite.

(iii) *Braaifasiliteite by Konferensiesaal:*

'n Tarief van R20,00 per uur onderworpe daaraan dat die afsonderlike verhuur van die braaifasiliteite alleenlik kan geskied indien die konferensiefasiliteite nie verhuur is nie en voorts onderworpe daaraan dat die Raad die reg voorbehou om 'n voornemende huurder van die braaifasiliteite tot voornemende huur van die braaifasiliteite tot 'n datum twee (2) weke voor die verhuring daarvan kennis te gee in geval die konferensiesaal verhuur kan word vir daardie tyd.

(iv) All uses by local registered welfare organisations disposing of a fund-raising number, performances or meetings of local cultural organisations which are members of the Central Cultural Liaison Committee, sports clubs which are affiliated with the Central Sports Liaison Committee, schools and churches where no entry fees are charged or where there is no profit-seeking: 50% rebate on the above-mentioned tariffs.

(v) *Admission to picnic grounds:*

(a) Adults: R1,20.
(b) Children: R0,80.
(c) Groups entering the grounds together:

NUMBER

KEMPTON PARK

Residents:	*Non-residents:*
20–50: R12,00	20–50: R17,00.
51–100: R17,00	21–100: R25,00.
101 or more: R25,00	101 or more: R35,00.

(vi) *Use of rondavels and facilities (with related municipal services):*

(a) Refundable deposit:

R120,00 per rondavel.

(b) Rental:

Rondavel 1 (including bar and kitchen):

KEMPTON PARK

	Residents	*Non-residents*
08:00–17:30.....	R28,00	R40,00
17:30–22:00.....	R35,00	R45,00
08:00–22:00.....	R55,00	R85,00
17:30–24:00.....	R80,00	R115,00
08:00–24:00.....	R105,00	R160,00

Rondavels 2 and 3:

KEMPTON PARK

	Residents	*Non-residents*
08:00–17:30.....	R23,00	R28,00
17:30–22:00.....	R28,00	R40,00
08:00–22:00.....	R45,00	R70,00
17:30–24:00.....	R50,00	R80,00
08:00–24:00.....	R70,00	R105,00

(d) For every hour or part thereof after 24:00: R150,00.

(e) Shelters (no pre-bookings):

08:00–17:30: R17,00.

(vii) (a) All churches and schools as well as youth organisations affiliated to the Central Cultural Liaison Committee which uses the terrain or facilities in the name of their organisation, get a rebate of 50% on the rental only. Admission stays the same.

(b) Free use of facilities:

All facilities shall in accordance with Council Policy be made available free of charge for official municipal purposes and official departmental use by the employees of the Council as well as for Kruger Day and Day of the Covenant festivities.".

H-J. K. MÜLLER,
Town Clerk.

Town Hall
Margaret Avenue
(P.O. Box 13)
KEMPTON PARK.

21 October 1992.

(Notice No. 99/1992)
[Ref.: FIN 43/9/11/3 (C)]

(iv) Alle gebruike deur plaaslike geregistreerde welsynsorganisasies wat oor 'n fondsinsamelingsnommer beskik; aanbiedinge of byeenkomste van plaaslike kulturele verenigings wat lid van die Sentrale Kultuur-Skakelkomitee is; sportklubs wat geaffilieer is by die Sentrale Sport-Skakelkomitee; en, soos van tyd tot tyd deur die Raad goedgekeur, skole en kerke waar geen toegangsgelde gevorder word en geen winsbejag nagestreef word nie: 50% korting op bogemelde tariewe.

(v) *Toegang tot piekniekterrein:*

(a) Volwassenes: R1,20.
(b) Kinders: R0,80.
(c) Groepe wat gelyktydig die terrein betree:

AANTAL

KEMPTON PARK

Inwoners:	*Nie-inwoners:*
20–50: R12,00	20–50: R17,00.
51–100: R17,00	21–100: R25,00.
101 en meer: R25,00	101 en meer: R35,00.

(vi) *Gebruik van rondawelsk en geriewe (met gepaardgaande munisipale dienste):*

(a) Terugbetaalbare deposito:

R120,00 per rondawel.

(b) Huurgeld:

Rondawel 1 (insluitende kroeg en kombuis):

KEMPTON PARK

	Inwoners	*Nie-inwoners*
08:00–17:30.....	R28,00	R40,00
17:30–22:00.....	R35,00	R45,00
08:00–22:00.....	R55,00	R85,00
17:30–24:00.....	R80,00	R115,00
08:00–24:00.....	R105,00	R160,00

Rondawels 2 en 3:

KEMPTON PARK

	Inwoners	*Nie-inwoners*
08:00–17:30.....	R23,00	R28,00
17:30–22:00.....	R28,00	R40,00
08:00–22:00.....	R45,00	R70,00
17:30–24:00.....	R50,00	R80,00
08:00–24:00.....	R70,00	R105,00

(c) Vir elke uur of gedeelte van uur na 24:00: R150,00.

(d) Afdakke (geen vooruitbesprekings nie):

08:00–17:30: R17,00.

(vii) (a) Alle kerke en skole, asook jeugorganisasies wat by die Sentrale Kultuur-Skakelkomitee geaffilieer is wat die terrein of gerief in naam van die instansie gebruik, kry 'n 50%-afslag slegs op die huur. Toegang bly dieselfde.

(b) Graits gebruik van geriewe:

Alle geriewe word ooreenkomstig Raadsbeleid gratis beskikbaar gestel vir amptelike munisipale doeleindes en amptelike departementele gebruik deur amptenare van die Raad asook Krugerdag- en Geloftedagfeesvierings.".

H-J. K. MÜLLER,
Stadsklerk.

Stadhuis
Margaretlaan
(Posbus 13)
KEMPTON PARK.

21 Oktober 1992.

(Kennisgewing No. 99/1992)
[Verw.: FIN 43/9/11/3 (C)]

LOCAL AUTHORITY NOTICE 3559

TOWN COUNCIL OF KEMPTON PARK

DECLARATION AS APPROVED TOWNSHIP

In terms of section 103 (1) of the Town-planning and Townships Ordinance, 1986 (Ordinance 15 of 1986), the Town Council of Kempton Park hereby declares **Chloorkop Extension 5 Township** to be an approved township subject to the conditions set out in the Schedule hereto.

SCHEDULE

CONDITIONS UNDER WHICH THE APPLICATION MADE MESSRS SKELTON & PLUMMER PROJECTS (PTY) LIMITED (HEREINAFTER REFERRED TO AS THE TOWNSHIP OWNER) IN TERMS OF THE PROVISIONS OF SECTION A AND C OF CHAPTER 3 OF THE TOWN-PLANNING AND TOWNSHIPS ORDINANCE, 1986 (ORDINANCE 15 OF 1986), FOR THE PERMISSION TO ESTABLISH A TOWNSHIP ON PORTION 49 OF THE FARM KLIPFONTEIN 12 IR HAVE BEEN GRANTED

1. CONDITIONS OF ESTABLISHMENT

(1) **Name**

The name of the township shall be Chloorkop Extension 5.

(2) **Design**

The township shall consist of erven and streets as indicated on Plan SG No. A6263/1991.

(3) **Disposal of existing conditions of title**

All erven shall be made subject to existing conditions and servitudes, if any, including the reservation of mineral rights.

(4) **Obligations in respect of essential services and restrictions regarding the alienation of erven**

The township owner shall within such period as the local authority may determine, fulfil his obligations in respect of the provision of water, electricity and sanitary services and the installation of systems as previously agreed upon between the township owner and the local authority. Erven may not be alienated or transferred into the name of the buyer prior to the Town Council of Kempton Park certifying that sufficient guarantees/cash contributions in respect of the supply of essential services by the township owner, were made to the said Town Council.

(5) **Demolition of buildings and structures**

The township owner shall at its own expense cause all existing buildings and structures situated within the building line reserves, side spaces or over common boundaries to be demolished to the satisfaction of the local authority, when required by the local authority to do so.

2. CONDITIONS OF TITLE

The erven are subject to the following conditions imposed by the local authority in terms of the provisions of the Town-planning and Townships Ordinance, 1986:

(1) The erf is subject to a servitude, 2 m wide, in favour of the local authority, for sewerage and other municipal purposes, along any two boundaries other than a street boundary and in the case of a panhandle erf, an additional servitude for municipal purposes, 2 m wide across the access portion of the erf, if and when required by the local authority: Provided that the local authority may dispense with any such servitude.

PLAASLIKE BESTUURSKENNISGEWING 3559

STADSRAAD VAN KEMPTON PARK

VERKLARING TOT GOEDGEKEURDE DORP

Ingevolge artikel 103 (1) van die Ordonnansie op Dorpsbeplanning en Dorpe, 1986 (Ordonnansie 15 van 1986), verklaar die Stadsraad van Kempton Park hierby die dorp **Chloorkop-uitbreiding 5** tot 'n goedgekeurde dorp onderworpe aan die voorwaardes uiteengesit in die bygaande Bylae.

BYLAE

VOORWAARDES WAAROP DIE AANSOEK GEDOEN DEUR DIE FIRMA SKELTON & PLUMMER PROJECTS (PTY) LIMITED (HIERNA DIE DORPSEIENAAR GENOEM) INGEVOLGE DIE BEPALINGS VAN DEEL A EN C VAN HOOFSTUK 3 VAN DIE ORDONNANSIE OP DORPSBEPLANNING EN DORPE, 1986 (ORDONNANSIE 15 VAN 1986), OM TOESTEMMING OM 'N DORP TE STIG OP GEDEELTE 49 VAN DIE PLAAS KLIPFONTEIN 12 IR TOEGESTAAN IS

1. STIGTINGSVOORWAARDES

(1) **Naam**

Die naam van die dorp is Chloorkop-uitbreiding 5.

(2) **Ontwerp**

Die dorp bestaan uit erwe en strate soos aangedui op Plan LG No. A6263/1992.

(3) **Beskikking oor bestaande titelvoorwaardes**

Alle erwe moet onderworpe gemaak word aan bestaande voorwaardes en serwitute, as daar is, met inbegrip van die voorbehoud van mineraleregte.

(4) **Verpligtinge ten opsigte van noodsaaklike dienste en beperking ten opsigte van die vervreemding van erwe**

Die dorpseienaar moet binne sodanige tydperk as wat die plaaslike bestuur mag bepaal, sy verpligtinge met betrekking tot die voorsiening van water, elektrisiteit en sanitêre dienste en die installering van stelsels soos vooraf ooreengekom tussen die dorpseienaar en die plaaslike bestuur, nakom. Geen erwe mag vervreem of oorgedra word in die naam van die koper alvorens die Stadsraad van Kempton Park bevestig het dat voldoende waarborge/kontantbydraes ten opsigte van die voorsiening van noodsaaklike dienste deur die dorpseienaar aan genoemde Stadsraad gelewer is nie.

(5) **Sloping van geboue en strukture**

Die dorpseienaar moet op eie koste alle bestaande geboue en strukture wat binne boulynreserwes, kantruimtes of oor gemeenskaplike grense geleë is, laat sloop tot bevrediging van die plaaslike bestuur wanneer die plaaslike bestuur dit vereis.

2. TITELVOORWAARDES

Die erwe is onderworpe aan die volgende voorwaardes opgelê deur die plaaslike bestuur ingevolge die bepalings van die Ordonnansie op Dorpsbeplanning en Dorpe, 1986:

(1) Die erf is onderworpe aan 'n serwituut van 2 meter breed vir riolerings- en ander munisipale doeleindes ten gunste van die plaaslike bestuur, langs enige twee grense, uitgesonderd 'n straatgrens en, in die geval van 'n pypsteelerf, 'n addisionele serwituut vir munisipale doeleindes 2 meter breed oor die toegangsgedeelte van die erf, indien en wanneer verlang deur die plaaslike bestuur: Met dien verstande dat die plaaslike bestuur van enige sodanige serwituut mag afsien.

(2) No building or other structure shall be erected within the aforesaid servitude area and no large-rooted trees shall be planted within the area of such servitude or within 2 m thereof.

(3) The local authority shall be entitled to deposit temporarily on the land adjoining the aforesaid servitude such material as may be excavated by it during the course of the construction, maintenance or removal of such sewerage mains and other works as it, in its discretion may deem necessary and shall further be entitled to reasonable access to the said property for the aforementioned purposes: Provided that any damage done during the process of the construction, maintenance or removal of such sewerage mains and other works being made good by the local authority.

3. CONDITIONS TO BE INCORPORATED IN THE TOWN-PLANNING SCHEME IN TERMS OF SECTION 125 OF ORDINANCE 15 OF 1986 IN ADDITION TO THE PROVISIONS OF THE TOWN-PLANNING SCHEME IN OPERATION

(1) Proposals to overcome detrimental soil conditions to the satisfaction of the local authority shall be contained in all building plans submitted for approval and all buildings shall be erected in accordance with the precautionary measures accepted by the local authority.

(2) Use Zone 13: Commercial.

Erven 476 to 479 are subject to the following conditions:

(a) The erf and buildings erected thereon or to be erected thereon shall be used solely for the following purposes:

(i) Transport enterprises (including the repair and maintenance of vehicles).

(ii) Building contractors (including storage and processing of building material, but excluding any retail trading in building materials).

(iii) Manufacturing of products from sand, stone, tar and cement (including cement bricks).

(iv) Motor vehicle and scrap yards.

(v) Manufacturing of fencing.

(vi) Tombstone manufacturers.

(vii) Drilling contractors (including the repair of own vehicles and machinery).

(viii) Seed and vegetable processing.

(ix) Any other commercial uses as may be approved by the local authority.

(b) The height of buildings shall not exceed 2 storeys.

(c) The total coverage of buildings shall not exceed 60% of the area of the erf.

(d) The floor space ratio shall not exceed 1,2.

(e) Buildings, including outbuildings, hereafter erected on the erf, must be situated not less than 2 m from any street boundary and not less than 10 m from the western boundary thereof.

(f) Effective and paved parking together with the necessary manoeuvring area, shall be provided on the property to the satisfaction of the local authority.

(2) Geen geboue of ander struktuur mag binne die voorgenoemde serwituutgebied opgerig word nie en geen grootwortelbome mag binne die gebied van sodanige serwituut of binne 'n afstand van 2 m daarvan geplant word nie.

(3) Die plaaslike bestuur is geregtig om enige materiaal wat deur hom uitgegrawe word tydens die aanleg, onderhoud of verwydering van sodanige rioolhoofpypleidings en ander werke wat hy volgens goeddunke noodsaaklik ag, tydelik te plaas op die grond wat aan die voorgenoemde serwituut grens en voorts is die plaaslike bestuur geregtig tot redelike toegang tot genoemde grond vir die voorgenoemde doel, onderworpe daaraan dat die plaaslike bestuur enige skade vergoed wat gedurende die aanleg, onderhoud of verwyderings van sodanige rioolhoofpypgeleidings en ander werke veroorsaak word.

3. VOORWAARDES WAT BENEWENS DIE BESTAANDE BEPALINGS VAN DIE DORPSBEPLANNINGSKEMA IN WERKING, INGEVOLGE ARTIKEL 125 VAN ORDONNANSIE 15 VAN 1986, IN DIE DORPSBEPLANNINGSKEMA INGELYF MOET WORD

(1) Voorstelle om nadelige grondtoestande tot bevrediging van die plaaslike bestuur te oorkom moet in alle bouplanne wat vir goedkeuring voorgelê word, vervat word, en alle geboue moet, in ooreenstemming met voorkomende maatreëls wat deur die plaaslike bestuur aanvaar word opgerig word.

(2) Gebruiksone 13: Kommersieel.

Erwe 476 tot 479 is aan die volgende voorwaardes onderworpe:

(a) Die erf en geboue wat daarop opgerig is of wat daarop opgerig gaan word moet slegs gebruik word vir die volgende doeleindes:

(i) Vervoerondernememing (insluitende herstelwerk en instandhouding van die voertuie).

(ii) Boukontrakteurs (insluitende opberging en verwerking van boumateriaal, maar uitsluitende enige kleinhandel in boumateriale).

(iii) Vervaardiging van produkte van sand, klip, teer en sement (insluitende sementstene).

(iv) Motorsloopewe en skrootwerwe.

(v) Vervaardiging van omheinings.

(vi) Grafsteenmakers.

(vii) Boorkontrakteurs (insluitende herstelwerk aan eie voertuie en masjinerie).

(viii) Saad- en groenteverwerking.

(ix) Enige ander kommersiële gebruike soos deur die plaaslike bestuur goedgekeur mag word.

(b) Die hoogte van geboue moet nie twee verdiepings oorskry nie.

(c) Die totale dekking van geboue moet nie 60% van die oppervlakte van die erf oorskry nie.

(d) Die vloeroppervlakteverhouding moet nie 1,2 oorskry nie.

(e) Geboue, insluitende buitegeboue, hierna op die erf opgerig, moet nie minder as 6 meter vanaf enige straatgrens en nie minder as 10 meter vanaf die westelike grens daarvan geleë wees nie.

(f) Doeltreffende geplaveide parkeerplekke, tesame met die nodige beweegruimte moet tot bevrediging van die plaaslike bestuur op die erf voorsien word.

(g) A site development plan as contemplated in clause 6 of the Kempton Park Town-planning Scheme, 1987, shall be submitted to the local authority for approval prior to the submission of any building plans.

H-J. K. MÜLLER,
Town Clerk.

Town Hall
Margaret Avenue
(P.O. Box 13)
KEMPTON PARK.

21 October 1992.

(Notice No. 100/1992)

[DA 9/25 (W)]

(DA 1/1/324)

(g) 'n Terreinontwikkelingsplan ingevolge klousule 6 van die Kempton Park-dorpsbeplanningskema, 1987, moet vir goedkeuring aan die plaaslike bestuur voorgelê word voor die indiening van enige bouplanne.

H-J. K. MÜLLER,
Stadsklerk.

Stadhuis
Margaretlaan
(Posbus 13)
KEMPTON PARK.

21 Oktober 1992.

(Kennisgewing No. 100/1992)

[DA 9/25 (W)]

(DA 1/1/324)

LOCAL AUTHORITY NOTICE 3560

TOWN COUNCIL OF KEMPTON PARK

KEMPTON PARK AMENDMENT SCHEME 324

The Town Council of Kempton Park hereby in terms of the provisions of section 125 of the Town-planning and Townships Ordinance, 1986, declares that it has approved an amendment scheme being an amendment of the Kempton Park Town-planning Scheme, 1987, comprising the same land as included in Chloorkop Extension 5 Township.

Map 3 and the scheme clauses of the amendment scheme are filed at Room 209, Second Floor, Municipal Offices, Kempton Park, and the Head of Department: Department of Local Government, Housing and Works, Administration: House of Assembly, Private Bag X340, Pretoria, and are open for inspection during normal office hours.

This amendment is known as Kempton Park Amendment Scheme 324.

H-J. K. MÜLLER,
Town Clerk.

Town Hall
Margaret Avenue
(P.O. Box 13)
KEMPTON PARK.

21 October 1992.

(Notice No. 101/1992)

PLAASLIKE BESTUURSKENNISGEWING 3560

STADSRAAD VAN KEMPTON PARK

KEMPTON PARK-WYSIGINGSKEMA 324

Die Stadsraad van Kempton Park verklaar hierby ingevolge die bepalings van artikel 125 van die Ordonnansie op Dorpsbeplanning en Dorpe, 1986, dat hy 'n wysigingskema synde 'n wysiging van die Kempton Park-dorpsbeplanningskema, 1987, wat uit dieselfde grond as die dorp Chloorkop-uitbreiding 5 bestaan, goedgekeur het.

Kaart 3 en die skemaklousules van die wysigingskema word in bewaring gehou by Kamer 209, Tweede Verdieping, Munisipale Kantore, Kempton Park, en die Departementshoof: Departement van Plaaslike Bestuur, Behuising en Werke, Administrasie: Volksraad, Privaatsak X340, Pretoria, en is beskikbaar vir inspeksie gedurende normale kantoorure.

Hierdie wysiging staan bekend as Kempton Park-wysigingskema 324.

H-J. K. MÜLLER,
Stadsklerk.

Stadhuis
Margaretlaan
(Posbus 13)
KEMPTON PARK.

21 Oktober 1992.

(Kennisgewing No. 101/1992)

LOCAL AUTHORITY NOTICE 3561

TOWN COUNCIL OF KLERKSDORP

AMENDMENT OF BY-LAWS REGARDING SOLID WASTE AND SANITARY

Notice is hereby given in terms of the provisions of section 96 of the Local Government Ordinance, 1939, as amended that it is the intention of the Town Council to amend its By-laws regarding Solid Waste and Sanitary in order to provide for the removal of dead animals from the premises of veterinary surgeons.

A copy of the amendment will lie for inspection at room 114, Civic Centre, during normal office hours for a period of fourteen (14) days from the date of publication of this notice in the *Official Gazette*.

PLAASLIKE BESTUURSKENNISGEWING 3561

STADSRAAD VAN KLERKSDORP

WYSIGING VAN VERORDENINGE BETREFFENDE VASTE AFVAL EN SANITEIT

Hiermee word kennis gegee ingevolge die bepalings van artikel 96 van die Ordonnansie op Plaaslike Bestuur, 1939, soos gewysig, dat die Stadsraad voornemens is om sy Verordeninge betreffende Vaste Afval en Saniteit te wysig ten einde voorsiening te maak vir die verwydering van dooie diere vanaf die persele van veeartspraktyke.

'n Afskrif van die wysiging sal gedurende gewone kantoorure by Kamer 114, Burgersentrum vir 'n tydperk van veertien (14) dae vanaf die publikasie van hierdie kennisgewing in die *Offisiële Koerant* ter insae lê.

Any person who has any objection to the proposed amendment must lodge his objection in writing with the undersigned within a period of fourteen (14) days from the date of publication of this notice in the *Official Gazette*.

J. L. MULLER,
Chief Executive/Town Clerk.

Civic Centre
KLERKSDORP.

30 September 1992.

(Notice No. 121/92)

Enige persoon wat beswaar teen die voorgestelde wysiging wil aanteken, moet sodanige beswaar skriftelik binne veertien (14) dae na die datum van publikasie van hierdie kennisgewing in die *Offisiële Koerant* by die ondergetekende indien.

J. L. MULLER,
Uitvoerende Hoof/Stadsklerk.

Burgersentrum
KLERKSDORP.

30 September 1992.

(Kennisgewing No. 121/92)

LOCAL AUTHORITY NOTICE 3562

TOWN COUNCIL OF KLERKSDORP

AMENDMENT OF TARIFFS FOR THE HIRING OF THE J A NESER HALL AND THE DANIE DE JAGER ART MUSEUM

Notice is hereby given in terms of the provisions of section 80B (3) of the Local Government Ordinance, 1939, as amended, that the Council has resolved to amend the tariffs for the hiring of the J A Neser Hall and the Danie de Jager Art Museum in the Chris van Eeden Centre with effect from 1 November 1992.

A copy of the resolution will lie for inspection at Room 103, Civic Centre, during normal office hours for a period of fourteen (14) days from the date of publication of this notice in the *Official Gazette*.

Any person who has any objection to the resolution must lodge his objection in writing with the undersigned within a period of fourteen (14) days from the date of publication of this notice in the *Official Gazette*.

J. L. MULLER,
Chief Executive/Town Clerk.

Civic Centre
KLERKSDORP.

29 September 1992.

(Notice No. 110/92)

PLAASLIKE BESTUURSKENNISGEWING 3562

STADSRAAD VAN KLERKSDORP

WYSIGING VAN TARIEWE VIR DIE VERHURING VAN DIE J A NESERSAAL EN DIE DANIE DE JAGERKUNSMUSEUM

Hiermee word kennis gegee ingevolge die bepalings van artikel 80B (3) van die Ordonnansie op Plaaslike Bestuur, 1939, soos gewysig, dat die Stadsraad besluit het om die tariewe vir die verhuring van die J A Nesersaal en die Danie de Jagerkunsmuseum in die Chris van Eeden-sentrum met ingang van 1 November 1992 te wysig.

'n Afskrif van die besluit sal gedurende kantoorure by Kamer 103, Burgersentrum, vir 'n tydperk van veertien (14) dae vanaf die publikasie van hierdie kennisgewing in die *Offisiële Koerant*, ter insae lê.

Enige persoon wat beswaar teen die besluit wil aanteken moet sodanige beswaar skriftelik binne veertien (14) dae na die datum van publikasie van hierdie kennisgewing in die *Offisiële Koerant* by die ondergetekende indien.

J. L. MULLER,
Uitvoerende Hoof/Stadsklerk.

Burgersentrum
KLERKSDORP.

29 September 1992.

(Kennisgewing No. 110/92)

LOCAL AUTHORITY NOTICE 3563

TOWN COUNCIL OF KLERKSDORP

APPROVAL OF AMENDMENT TO TOWN-PLANNING SCHEME

It is hereby notified in terms of section 57 (1) of the Townplanning and Townships Ordinance, 1986, that the Town Council of Klerksdorp has approved the amendment of Klerksdorp Town-planning Scheme, 1980, by the rezoning of Portion 153 (portion of Portion 23) of the farm Kafferskraal 400 IP from "Agricultural" to "Special" for the purpose as set out in the Annexure to the Scheme.

Map 3 and the scheme clauses of the amendment scheme are filed with the Town Clerk, Klerksdorp, and the Director-General: Department of Local Government, Housing and Works, Pretoria, and are open for inspection at all reasonable times.

This amendment is known as Klerksdorp Amendment Scheme 347 and shall come into operation on the date of publication of this notice.

J. L. MULLER,
Chief Executive/Town Clerk.

Civic Centre
KLERKSDORP.

29 September 1992.

(Notice No. 118/92)

PLAASLIKE BESTUURSKENNISGEWING 3563

STADSRAAD VAN KLERKSDORP

GOEDKEURING VAN WYSIGING VAN DORPSBEPLANNINGSKEMA

Hierby word ooreenkomstig die bepalings van artikel 57 (1) van die Ordonnansie op Dorpsbeplanning en Dorpe, 1986, bekendgemaak dat die Stadsraad van Klerksdorp goedgekeur het dat Klerksdorp-dorpsbeplanningskema, 1980, gewysig word deur die hersonering van Gedeelte 153 (gedeelte van Gedeelte 23) van die plaas Kafferskraal 400 IP van "Landbou" na "Spesiaal" vir doeleindes soos uiteengesit in die Bylae tot die Skema.

Kaart 3 en die skemaklousules van die wysigingskema word in bewaring gehou deur die Stadsklerk, Klerksdorp en die Direkteur-generaal: Departement van Plaaslike Bestuur, Behuising en Werke, Pretoria, en is beskikbaar vir inspeksie op alle redelike tye.

Hierdie wysiging staan bekend as Klerksdorp-wysigingskema 347 en tree in werking op datum van publikasie van hierdie kennisgewing.

J. L. MULLER,
Uitvoerende Hoof/Stadsklerk.

Burgersentrum
KLERKSDORP.

29 September 1992.

(Kennisgewing No. 118/92)

LOCAL AUTHORITY NOTICE 3564

TOWN COUNCIL OF KLERKSDORP

APPROVAL OF AMENDMENT TO TOWN-PLANNING SCHEME

It is hereby notified in terms of section 57 (1) of the Town-planning and Townships Ordinance, 1986, that the Town Council of Klerksdorp has adopted a draft town-planning scheme which provides for the enforcement of the general amenity and standard of buildings and properties within the municipal area of Klerksdorp.

Map 3 and the scheme clauses of the amendment scheme are filed with the Town Clerk, Klerksdorp, and the Director-General: Department of Local Government, Housing and Works, Pretoria, and are open for inspection at all reasonable times.

This amendment is known as Klerksdorp Amendment Scheme 353 and shall come into operation on the date of publication of this notice.

J. L. MULLER,
Chief Executive/Town Clerk.

Civic Centre
KLERKSDORP.

29 September 1992.

(Notice No. 119/92)

PLAASLIKE BESTUURSKENNISGEWING 3564

STADSRAAD VAN KLERKSDORP

GOEDKEURING VAN WYSIGING VAN DORPSBEPLANNINGSKEMA

Hierby word ooreenkomstig die bepalings van artikel 57 (1) van die Ordonnansie op Dorpsbeplanning en Dorpe, 1986, bekendgemaak dat die Stadsraad van Klerksdorp 'n ontwerpdorpsbeplanningskema wat voorsiening maak vir die handhawing van die algemene bevalligheid en standaard van geboue en eiendomme binne die munisipale gebied van Klerksdorp aanvaar het.

Kaart 3 en die skemaklousules van die wysigingskema word in bewaring gehou deur die Stadsklerk, Klerksdorp en die Direkteur-generaal: Departement van Plaaslike Bestuur, Behuising en Werke, Pretoria, en is beskikbaar vir inspeksie op alle redelike tye.

Hierdie wysiging staan bekend as Klerksdorp-wysigingskema 353 en tree in werking op datum van publikasie van hierdie kennisgewing.

J. L. MULLER,
Uitvoerende Hoof/Stadsklerk.

Burgersentrum
KLERKSDORP.

29 September 1992.

(Kennisgewing No. 119/92)

LOCAL AUTHORITY NOTICE 3565

TOWN COUNCIL OF KLERKSDORP

AMENDMENT TO STANDARD LIBRARY BY-LAWS

Notice is hereby given in terms of the provisions of section 96 of the Local Government Ordinance, 1939, as amended, that it is the intention of the Town Council to amend its Standard Library By-laws in order to provide for payment of a non-refundable levy equal to the amount as determined by the library from which the item is loaned, plus an additional levy of 15% per item in the event of library material on request of a member being requested from another library in terms of the inter library loan scheme.

A copy of the proposed amendment will lie for inspection at Room 103, Civic Centre, during normal office hours for a period of fourteen days from the date of publication of this notice in the *Official Gazette*.

Any person who has any objection to the proposed amendment must lodge his objection in writing with the undersigned within a period of fourteen days from the date of publication of this notice in the *Official Gazette*.

J. L. MULLER,
Chief Executive/Town Clerk.

Civic Centre
KLERKSDORP.

29 September 1992.

(Notice No. 112/92)

PLAASLIKE BESTUURSKENNISGEWING 3565

STADSRAAD VAN KLERKSDORP

WYSIGING VAN STANDAARDBIBLIOTEEKVERORDENINGE

Hiermee word kennis gegee ingevolge die bepalings van artikel 96 van die Ordonnansie op Plaaslike Bestuur, 1939, soos gewysig, dat die Stadsraad voornemens is om sy Standaardbiblioteekverordeninge te wysig ten einde voorsiening te maak vir die betaling van 'n nie-terugbetaalbare heffing gelykstaande aan die bedrag soos bepaal deur die biblioteek van wie die item geleen word, plus 'n bykomende heffing van 15% per item indien biblioteekmateriaal op versoek van 'n lid ingevolge die interbiblioteekleningskema van 'n ander biblioteek aangevra word.

Afskrifte van die voormelde wysiging sal gedurende gewone kantoorure by Kamer 103, Burgersentrum, vir 'n tydperk van veertien (14) dae vanaf die publikasie van hierdie kennisgewing in die *Offisiële Koerant* ter insae lê.

Enige persoon wat beswaar teen die voorgestelde wysiging wil aanteken moet sodanige beswaar skriftelik binne veertien dae na die datum van publikasie van hierdie kennisgewing in die *Offisiële Koerant* by die ondergetekende indien.

J. L. MULLER,
Uitvoerende Hoof/Stadsklerk.

Burgersentrum
KLERKSDORP.

29 September 1992.

(Kennisgewing No. 112/92)

LOCAL AUTHORITY NOTICE 3566

TOWN COUNCIL OF KRIEL

AMENDMENT OF STANDARD ELECTRICITY BY-LAWS

It is hereby notified in terms of section 96 of the Local Government Ordinance, 1939, that the Council intends to further amend the Standard Electricity By-laws as amended, published under Administrator's Notice 1959 of 11 September 1985, with the approval of the Administrator.

The general purport of this notice is to provide for a charge per month with regard to consumers who do not want a ripple control apparatus installed.

Copies of this amendment will be open for inspection at the office of the Town Secretary for a period of 14 days from the date of publication hereof in the *Official Gazette*.

Any person who wishes to object to the amendment must lodge this objection in writing with the undersigned within 14 days from date of publication hereof in the *Official Gazette*.

G. J. U. M. ROTHMANN,
Chief Executive/Town Clerk.

Municipal Offices
Private Bag X5014
KRIEL
2271.

(Notice No. 14/92)

PLAASLIKE BESTUURSKENNISGEWING 3566

STADSRAAD VAN KRIEL

WYSIGING VAN STANDAARD ELEKTRISITEITSVERORDENINGE

Daar word ingevolge artikel 96 van die Ordonnansie op Plaaslike Bestuur, 1939, bekendgemaak dat die Raad van voorneme is om sy Standaard Elektrisiteitsverordeninge afgekondig by Administrateurskennisgewing 1959 van 11 September 1985, soos gewysig, verder te wysig met die goedkeuring van die Administrateur.

Die algemene strekking van die wysiging is om voorsiening te maak vir 'n heffing per maand ten opsigte van verbruikers wat nie 'n rimpelbeheerstelsel wil laat installeer nie.

Afskrifte van die besluit lê ter insae by die kantoor van die Stadsekretaris vir 'n tydperk van 14 dae vanaf die datum van publikasie hiervan in die *Offisiële Koerant*.

Enige persoon wat beswaar teen die voorgestelde verordeninge wens aan te teken, moet dit skriftelik binne 14 dae van die datum van publikasie van hierdie kennisgewing in die *Offisiële Koerant* by die ondergetekende doen.

G. J. U. M. ROTHMANN,
Uitvoerende Hoof/Stadsklerk.

Munisipale Kantore
Privaatsak X5014
KRIEL
2271.

(Kennisgewing No. 14/92)

LOCAL AUTHORITY NOTICE 3567

TOWN COUNCIL OF KRIEL

AMENDMENT OF BY-LAWS: DOGS

It is hereby notified in terms of section 96 of the Local Government Ordinance, 1939, that the Council intends, with the approval of the Administrator, to amend the by-laws with regard to dogs.

The general purport of this notice is to provide regulations for dog breeding.

Copies of this amendment will be open for inspection at the office of the Town Secretary for a period of 14 days from the date of publication hereof in the *Official Gazette*.

Any person who wishes to object to the amendment must lodge this objection in writing with the undersigned within 14 days from date of publication hereof in the *Official Gazette*.

G. J. U. M. ROTHMANN,
Chief Executive/Town Clerk.

Municipal Offices
Private Bag X5014
KRIEL
2271.

(Notice No. 16/92)

PLAASLIKE BESTUURSKENNISGEWING 3567

STADSRAAD VAN KRIEL

WYSIGING VAN VERORDENINGE BETREFFENDE HONDE

Daar word ingevolge artikel 96 van die Ordonnansie op Plaaslike Bestuur, 1939, bekendgemaak dat die Raad van voorneme is om die Verordeninge betreffende Honde te wysig onderhewig aan die goedkeuring van die Administrateur.

Die algemene strekking van hierdie kennisgewing is om voorsiening te maak vir regulasies vir hondeteëlery.

Afskrifte van die wysiging lê ter insae by die kantoor van die Stadsekretaris vir 'n tydperk van 14 dae vanaf die datum van publikasie hiervan in die *Offisiële Koerant*.

Enige persoon wat beswaar teen genoemde wysiging wens aan te teken, moet dit skriftelik binne 14 dae van die datum van publikasie van hierdie kennisgewing in die *Offisiële Koerant* by die ondergetekende doen.

G. J. U. M. ROTHMANN,
Uitvoerende Hoof/Stadsklerk.

Munisipale Kantore
Privaatsak X5014
KRIEL
2271.

(Kennisgewing No. 16/92)

LOCAL AUTHORITY NOTICE 3568

VILLAGE COUNCIL OF KOMATIPOORT

AMENDMENT TO DETERMINATION OF CHARGES FOR THE SUPPLY OF ELECTRICITY

In terms of section 80B (8) of the Local Government Ordinance, 1939, it is hereby notified that the Village Council of Komatipoort has, by special resolution, amended the Determination of charges for the Supply of Electricity, published under Notice No. 567, dated 13 February 1991, as follows with effect from 1 July 1992:

1. By the substitution in item 1 (2)—
   (a) for the figure "14,5" where it occurs in subparagraph (a) (i), (ii) and (iii) of the table, of the figure "16,675" respectively; and

PLAASLIKE BESTUURSKENNISGEWING 3568

DORPSRAAD VAN KOMATIPOORT

WYSIGING VAN VASSTELLING VAN GELDE VIR DIE LEWERING VAN ELEKTRISITEIT

Ingevolge artikel 80B (8) van die Ordonnansie op Plaaslike Bestuur, 1939, word hierby bekendgemaak dat die Dorpsraad van Komatipoort, by spesiale besluit, die Vasstelling van Gelde vir die Lewering van Elektrisiteit, gepubliseer by Kennisgewing No. 567 van 13 Februarie 1991, met ingang van 1 Julie 1992, soos volg gewysig het:

1. Deur in item 1 (2)—
   (a) die syfer "14,5" waar dit in paragraaf (a) (i), (ii) en (iii) van die tabel voorkom, onderskeidelik deur die syfer "16,576" te vervang; en

(b) for the figure "17,0" where it occur in paragraph (b) (i), (ii) and (iii) of the table, of the figure "18,50" respectively.

2. By the substitution in item 2 (2) (a)—

(a) in subparagraph (ii) for the figure "R23,50" of the figure "R27,13"; and

(b) in subparagraph (iii) for the figure "9,5c" of the figure "10,5c".

3. By the substitution in item 2 (2) (b)—

(a) in subparagraph (ii) for the figure "R23,50" of the figure "R27,13"; and

(b) in subparagraph (iii) for the figure "9,5c" of the figure "10,5c".

4. By the substitution in item 4 (2) for the figure "R6" of the figure "R12".

5. By the substitution in item 6—Basic Charges—for the figure "R138" of the figure "R158,70".

K. H. J. VAN ASWEGEN,
Town Clerk.

Municipal Offices
P.O. Box 146
KOMATIPOORT
1340.

21 October 1992.

(Notice No. 10/1992)

(b) die syfer "17,0" waar dit in paragraaf (b) (i), (ii) en (iii) van die tabel voorkom, onderskeidelik deur die syfer "18,50" te vervang.

2. Deur in item 2 (2) (a)—

(a) in subparagraaf (ii) die syfer "R23,50" deur die syfer "R27,13" te vervang; en

(b) in subparagraaf (iii) die syfer "9,5c" deur die syfer "10,5c" te vervang.

3. Deur in item 2 (2) (b)—

(a) in subparagraaf (ii) die syfer "R23,50" deur die syfer "R27,13" te vervang; en

(b) in subparagraaf (iii) die syfer "9,5c" deur die syfer "10,5c" te vervang.

4. Deur in item 4 (2) die syfer "R6" deur die syfer "R12" te vervang.

5. Deur in item 6—Basiese Heffing—die syfer "R138" deur die syfer "R158,70" te vervang.

K. H. J. VAN ASWEGEN,
Stadsklerk.

Munisipale Kantore
Posbus 146
KOMATIPOORT
1340.

21 Oktober 1992.

(Kennisgewing No. 10/1992)

LOCAL AUTHORITY NOTICE 3569

VILLAGE COUNCIL OF LEANDRA

AMENDMENT: DETERMINATION OF CHARGES

Notice is hereby given in terms of section 80B (3) of the Local Government Ordinance, 1939 (Ordinance 17 of 1939), as amended, that the Village Council of Leandra has, by special resolution, amended the following charges:

1. *Water supply.*

The general purport of this amendment is to increase the charges in respect of the above-mentioned with effect 1 October 1992.

Copies of the said amendment are open for inspection during office hours at the office of the Village Council for a period of fourteen (14) days from the date of publication hereof in the *Official Gazette.*

Any person who is desirous of recording his objection to the proposed amendment must lodge such objection in writing to the undermentioned within fourteen (14) days after the date of publication of this notice in the *Official Gazette.*

G. M. VAN NIEKERK,
Town Clerk.

Municipal Offices
Private Bag X5
LESLIE
2265.

14 October 1992.

(Notice No. 17/1992)

PLAASLIKE BESTUURSKENNISGEWING 3569

DORPSRAAD VAN LEANDRA

WYSIGING: VASSTELLING VAN GELDE

Kennis geskied hiermee ingevolge die bepalings van artikel 80B (3) van die Ordonnansie op Plaaslike Bestuur, 1939 (Ordonnansie 17 van 1939), soos gewysig, dat die Dorpsraad van Leandra, by spesiale besluit, die volgende tariewe gewysig het:

1. *Watervoorsiening.*

Die algemene strekking van hierdie wysiging is om gelde ten opsigte van bogemelde met ingang 1 Oktober 1992 te verhoog.

Afskrifte van hierdie wysiging lê gedurende kantoorure ter insae by die kantore van die Dorpsraad vir 'n tydperk van veertien (14) dae vanaf die datum van publikasie hiervan in die *Offisiële Koerant.*

Enige persoon wat beswaar wil aanteken teen die voorgestelde vasstelling, moet sodanige beswaar skriftelik by die Stadsklerk indien binne veertien (14) dae na die publikasie van hierdie kennisgewing in die *Offisiële Koerant.*

G. M. VAN NIEKERK,
Stadsklerk.

Munisipale Kantore
Privaatsak X5
LESLIE
2265.

14 Oktober 1992.

(Kennisgewing No. 17/1992)

LOCAL AUTHORITY NOTICE 3570

VILLAGE COUNCIL OF LEEUDORINGSTAD

ADOPTION OF STANDARD BY-LAWS

Notice is hereby given in terms of section 96 of the Local Government Ordinance 1939, Ordinance 17 of 1939 (T), that the Village Council of Leeudoringstad has, by special resolution dated 28 September 1992, adopted the following by-laws without amendments as by-laws made by the Council with effect from 1 October 1992:

1. Standard By-laws relating to the Keeping of Animals, Bird and Poultry and Businesses involving the keeping of Animal, Birds, Poultry or Pets;
2. Standard Electricity By-laws;
3. Standard Milk By-laws;
4. Standard Standing Orders;
5. Standard By-laws regulating the Safeguarding of Swimming Pools and Excavations; and
6. Standard Water Supply By-laws.

The general purport of the adoption is to order certain deficiencies.

Copies of the proposed amendments are open for inspection at the office of the Town Clerk during normal office hours for a period of fourteen (14) days of publication hereof in the *Official Gazette.*

Any person who desires to object to the said amendments, must lodge such objection in writing with the undersigned within fourteen (14) days of the date of publication hereof in the *Official Gazette*, i.e. on or before 5 November 1992.

J. J. JONKER,
Chief Executive/Town Clerk.

Municipal Offices
P.O. Box 28
LEEUDORINGSTAD
2640.

30 September 1992.

(Notice No. 19/1992)

PLAASLIKE BESTUURSKENNISGEWING 3570

DORPSRAAD VAN LEEUDORINGSTAD

AANNAME VAN STANDAARD VERORDENINGE

Kennis geskied hiermee ingevolge die bepalings van artikel 96 van die Ordonnansie op Plaaslike Bestuur 1939, Ordonnansie 17 van 1939 (T), dat die Dorpsraad van Leeudoringstad, by spesiale besluit op 28 September 1992, die ondergemelde standaard verordeninge sonder wysiging met ingang 1 Oktober 1992 as verordeninge wat deur die Raad opgestel is, aangeneem het:

1. Standaard Verordeninge betreffende die aanhou van Diere, Voëls, en Pluimvee en Besighede wat die aanhou van Diere, Voëls, Pluimvee of Troeteldiere behels;
2. Standaardelektrisiteitsverordeninge;
3. Standaard Melkverordeninge;
4. Standaard Reglement van Orde;
5. Standaardverordeninge waarby die beveiliging van swembaddens en uitgrawings gereguleer word; en
6. Standaard Watervoorsieningsverordeninge.

Die algemene strekking van die aanname is om sekere aangeleenthede te reël.

Afskrifte van die verordeninge is gedurende gewone kantoorure ter insae by die kantoor van die Stadsklerk vir 'n tydperk van veertien (14) dae vanaf datum van publikasie hiervan in die *Offisiële Koerant.*

Enige persoon wat beswaar teen genoemde wysiging wens aan te teken, moet sodanige beswaar skriftelik binne veertien (14) dae na publikasie van hierdie kennisgewing in die *Offisiële Koerant*, dit wil sê voor of op 5 November 1992, by die ondergetekende indien.

J. J. JONKER,
Uitvoerende Hoof/Stadsklerk.

Munisipale Kantore
Posbus 28
LEEUDORINGSTAD
2640.

30 September 1992.

(Kennisgewing No. 19/1992)

LOCAL AUTHORITY NOTICE 3571

TOWN COUNCIL OF LYDENBURG

AMENDMENT TO BY-LAWS FOR THE CONTROL OF TEMPORARY ADVERTISEMENTS AND PAMPHLETS

The Town Clerk of Lydenburg hereby, in terms of section 101 of the Local Government Ordinance 1939, (Ordinance 17 of 1939), publishes the by-laws set forth hereinafter.

The By-laws for the Control of Temporary Advertisements and Pamphlets of the Lydenburg Municipality adopted under Administrator's Notice 1478 dated 12 September 1973, are hereby further amended by the substitution in sections 8 (a) and (b) for the figures "R30" and "R15" of the figures "R33,60" and "R16,80" respectively.

H. R. UYS,
Town Clerk.

P.O. Box 61
LYDENBURG
1120.

21 October 1992.

(Notice No. 25/1992)

PLAASLIKE BESTUURSKENNISGEWING 3571

STADSRAAD VAN LYDENBURG

WYSIGING VAN VERORDENINGE BETREFFENDE DIE BEHEER VAN TYDELIKE ADVERTENSIES EN PAMFLETTE

Die Stadsklerk van Lydenburg publiseer hierby ingevolge artikel 101 van die Ordonnansie op Plaaslike Bestuur, 1939 (Ordonnansie 17 van 1939), die verordeninge hierna uiteengesit.

Die Verordeninge betreffende die Beheer van Tydelike Advertensies en Pamflette van die Munisipaliteit van Lydenburg aangeneem by Administrateurskennisgewing 1478 van 12 September 1973, word hierby gewysig deur in artikels 8 (a) en (b) die syfers "R30" en "R15" onderskeidelik deur die syfers "R33,60" en "R16,80" te vervang.

H. R. UYS,
Stadsklerk.

Posbus 61
LYDENBURG
1120.

21 Oktober 1992.

(Kennisgewing No. 25/1992)

LOCAL AUTHORITY NOTICE 3572

TOWN COUNCIL OF LYDENBURG

AMENDMENT TO BURSARY LOAN FUND BY-LAWS

The Town Clerk of Lydenburg hereby, in terms of section 101 of the Local Government Ordinance, 1939, publishes the amendments of the by-laws set forth hereinafter.

The Bursary Loan Fund By-laws of the Lydenburg Municipality, published under Administrator's Notice 163, dated 11 February 1981, as amended, are hereby further amended by the substitution in section 3 (2) for the figure "R2 000" of the figure "R2 240".

H. R. UYS,

Town Clerk.

P.O. Box 61
LYDENBURG
1120.

21 October 1992.

(Notice No. 24/1992)

PLAASLIKE BESTUURSKENNISGEWING 3572

STADSRAAD VAN LYDENBURG

WYSIGING VAN BEURSLENINGSFONDSVERORDENINGE

Die Stadsklerk van Lydenburg publiseer hierby ingevolge artikel 101 van die Ordonnansie op Plaaslike Bestuur, 1939, die wysigings van die verordeninge hierna uiteengesit.

Die Beursleningsfondsverordeninge van die Munisipaliteit Lydenburg, afgekondig by Administrateurskennisgewing 163 van 11 Februarie 1981, soos gewysig, word hierby verder gewysig deur in artikel 3 (2) die syfer "R2 000" deur die syfer "R2 240" vervang.

H. R. UYS,

Stadsklerk.

Posbus 61
LYDENBURG
1120.

21 Oktober 1992.

(Kennisgewing No. 24/1992)

LOCAL AUTHORITY NOTICE 3573

AMENDMENT OF THE TARIFF OF CHARGES FOR REFUSE REMOVAL AND SANITARY SERVICES: MIDRAND TOWN COUNCIL

Notice is hereby given in terms of the provisions of section 80B of the Local Government Ordinance, 1939 (Ordinance 17 of 1939), that the Town Council of Midrand amends the Tariff of Charges for the Removal of Refuse and Sanitary services, published under the By-laws regarding Refuse and Sanitation by Local Authority Notice no. 4271 of 6 November 1991 as follows:

1. By the addition in subsection (a) of section 1, after the words "Private dwellings," the word "schools"; and
2. by the addition at the end of subsection (a) of section 1 of the following:

   "Provided that all schools apply for any concession accordingly before 30 January annually.".

H. R. A. LUBBE,

Town Clerk.

Municipal Offices
Old Johannesburg Road
RANDJESPARK.

Private Bag X20
HALFWAY HOUSE
1685.

28 September 1992.

(Notice No. 133/1992)

PLAASLIKE BESTUURSKENNISGEWING 3573

WYSIGING VAN DIE TARIEF VAN GELDE VIR VULLISVERWYDERING EN SUIGTENKDIENSTE: MIDRAND STADSRAAD

Kennis geskied hiermee ingevolge die bepalings van artikel 80B van die Ordonnansie op Plaaslike Bestuur, 1939 (Ordonnansie 17 van 1939), dat die Stadsraad van Midrand die Tarief van Gelde vir die Verwydering van Vullis en Suigtenkdienste, afgekondig onder die Verordeninge betreffende Vaste Afval en Saniteit by Plaaslike Bestuurskennisgewing No. 4271 van 6 November 1991 soos volg wysig:

1. Deur in die Tarief van Gelde onder subartikel (a) van artikel 1 na die woorde "Private woonhuise," die woord "skole," in te voeg; en
2. deur aan die einde van subartikel (a) van artikel 1 die volgende by te voeg:

   "Met dien verstande dat alle skole jaarliks voor 30 Januarie vir enige toegewing hiervolgens aansoek doen.".

H. R. A. LUBBE,

Stadsklerk.

Munisipale Kantore
Ou Johannesburgweg
RANDJESPARK.

Privaatsak X20
HALFWAY HOUSE
1685.

28 September 1992.

(Kennisgewing No. 133/1992)

LOCAL AUTHORITY NOTICE 3574

AMENDMENT OF BY-LAWS RELATING TO THE CONTROL OF PERMANENT OUTDOOR ADVERTISING: TOWN COUNCIL OF MIDRAND

Notice is hereby given in terms of the provisions of section 101 of the Local Government Ordinance, 1939 (Ordinance 17 of 1939), that the Town Council of Midrand amends the

PLAASLIKE BESTUURSKENNISGEWING 3574

WYSIGING VAN VERORDENINGE BETREFFENDE DIE BEHEER VAN PERMANENTE BUITEREKLAME: STADSRAAD VAN MIDRAND

Kennis geskied hiermee ingevolge die bepalings van artikel 101 van die Ordonnansie op Plaaslike Bestuur, 1939 (Ordonnansie 17 van 1939), dat die Stadsraad van Midrand

By-laws relating to the Control of Permanent Outdoor Advertising as published by Administrator's Notice No. 4599 of 28 December 1988 as follows:

By the insertion of the following as section 3 (1):

"3. (1) No-one may erect an advertising sign on, in, or in sight of a street, or display, have displayed or allow it to be displayed, unless he has first obtained the written authorization of the Council in terms of these by-laws.".

H. R. A. LUBBE,

Town Clerk.

Municipal Offices
Old Johannesburg Road
RANDJESPARK.

Private Bag X20
HALFWAY HOUSE
1685.

28 September 1992.

(Notice No. 132/1992)

die Verordeninge betreffende die Beheer van Permanente Buitereklame, afgekondig by Administrateurskennisgewing No. 4599 van 28 Desember 1988 soos volg wysig:

Deur die volgende as artikel 3 (1) in te voeg:

"3. (1) Niemand mag 'n advertensieteken op of in of in sig van 'n straat aanbring, vertoon of dit laat doen of toelaat dat dit gedoen word nie, tensy hy eers die skriftelike toestemming van die Raad vooraf kragtens hierdie verordening verkry het.".

H. R. A. LUBBE,

Stadsklerk.

Munisipale Kantore
Ou Johannesburgweg
RANDJESPARK.

Privaatsak X20
HALFWAY HOUSE
1685.

28 September 1992.

(Kennisgewing No. 132/1992)

LOCAL AUTHORITY NOTICE 3575

AMENDMENT OF THE TARIFF OF CHARGES FOR WATER SUPPLY: MIDRAND TOWN COUNCIL

Notice is hereby given in terms of the provisions of section 80B of the Local Government Ordinance, 1939 (Ordinance 17 of 1939), that the Town Council of Midrand amends the Tariff of Charges for Water Supply, published under the By-laws for Water Supply by Local Authority Notice No. 4272 of 6 November 1991, as follows:

By adding in the Tariff of Charges, after subsection (d) of section 2, the following:

"(e) water supply to schools: For all water consumption per month: R0,7968 per kiloliter. Provided that all schools apply for any concession accordingly before 30 January annually.".

H. R. A. LUBBE,

Town Clerk.

Municipal Offices
Old Johannesburg Road
RANDJESPARK.

Private Bag X20
HALFWAY HOUSE
1685.

29 September 1992.

(Notice No. 137/92)

PLAASLIKE BESTUURSKENNISGEWING 3575

WYSIGING VAN DIE TARIEF VAN GELDE VIR WATERVOORSIENING: STADSRAAD VAN MIDRAND

Kennis geskied hiermee ingevolge die bepalings van artikel 80B van die Ordonnansie op Plaaslike Bestuur, 1939 (Ordonnansie 17 van 1939), dat die Stadsraad van Midrand die Tarief van Gelde vir Watervoorsiening, afgekondig onder die Watervoorsieningsverordeninge by Plaaslike Bestuurskennisgewing No. 4272 van 6 November 1991, soos volg wysig:

Deur in die Tarief van Gelde na subartikel (d) van artikel 2 die volgende by te voeg:

"(e) die lewering van water aan skole: Vir alle waterverbruik per maand: R0,7968 per kiloliter. Met dien verstande dat alle skole jaarliks voor 30 Januarie vir enige toegewing hiervolgens aansoek doen.".

H. R. A. LUBBE,

Stadsklerk.

Munisipale Kantore
Ou Johannesburgweg
RANDJESPARK.

Privaatsak X20
HALFWAY HOUSE
1685.

29 September 1992.

(Kennisgewing No. 137/92)

LOCAL AUTHORITY NOTICE 3576

AMENDMENT OF THE TARIFF OF CHARGES FOR ELECTRICITY SUPPLY: MIDRAND TOWN COUNCIL

Notice is hereby given in terms of the provisions of section 80B of the Local Government Ordinance, 1939 (Ordinance 17 of 1939), that the Town Council of Midrand amends the

PLAASLIKE BESTUURSKENNISGEWING 3576

WYSIGING VAN DIE TARIEF VAN GELDE VIR ELEKTRISITEITSVOORSIENING: STADSRAAD VAN MIDRAND

Kennis geskied hiermee ingevolge die bepalings van artikel 80B van die Ordonnansie op Plaaslike Bestuur, 1939 (Ordonnansie 17 van 1939), dat die Stadsraad van Midrand

Tariff of Charges for Electricity Supply, published under the Standard By-laws for Electricity Supply by Local Authority Notice No. 3832 of 9 October 1991, as follows:

By the addition in the Tariff of Charges Part I, after subsection (5) (c) of section 1, of the following:

"(d) Schools: R0,115 per unit. Provided that all schools apply for any concession accordingly before 30 January annually.".

H. R. A. LUBBE,

Town Clerk.

Municipal Offices
Old Johannesburg Road
RANDJESPARK.

Private Bag X20
HALFWAY HOUSE
1685.

29 September 1992.

(Notice No. 135/92)

die Tarief van Gelde vir Elektrisiteitsvoorsiening, afgekondig onder die Standaard Elektrisiteitsvoorsieningsverordeninge by Plaaslike Bestuurskennisgewing No. 3832 van 9 Oktober 1991, soos volg wysig:

Deur in die Tarief van Gelde Deel I na subartikel (5) (c) van artikel 1 die volgende by te voeg:

"(d) Skole: R0,115 per eenheid. Met dien verstande dat alle skole jaarliks voor 30 Januarie vir enige toegewing hiervolgens aansoek doen.".

H. R. A. LUBBE,

Stadsklerk.

Munisipale Kantore
Ou Johannesburgweg
RANDJESPARK.

Privaatsak X20
HALFWAY HOUSE
1685.

29 September 1992.

(Kennisgewing No. 135/92)

LOCAL AUTHORITY NOTICE 3577

AMENDMENT OF THE TARIFF OF CHARGES FOR DRAINAGE SERVICES: MIDRAND TOWN COUNCIL

Notice is hereby given in terms of the provisions of section 80B of the Local Government Ordinance, 1939 (Ordinance 17 of 1939), that the Town Council of Midrand amends the Tariff of Charges for Drainage Services, published under the Drainage By-laws by Local Authority Notice No. 3834 of 9 October 1991, as follows:

By the addition in the Tariff of Charges, after subsection (ii) (a) (9) of section 1, of the following:

"Provided that all schools apply for any concession accordingly before 30 January annually.".

H. R. A. LUBBE,

Town Clerk.

Municipal Offices
Old Johannesburg Road
RANDJESPARK

Private Bag X20
HALFWAY HOUSE
1685.

29 September 1992.

(Notice No. 136/92)

PLAASLIKE BESTUURSKENNISGEWING 3577

WYSIGING VAN DIE TARIEF VAN GELDE VIR DREINERINGSDIENSTE: STADSRAAD VAN MIDRAND

Kennis geskied hiermee ingevole die bepalings van artikel 80B van die Ordonnansie op Plaaslike Bestuur, 1939 (Ordonnansie 17 van 1939), dat die Stadsraad van Midrand die Tarief van Gelde vir Dreineringsdienste, afgekondig onder die Rioleringsverordeninge by Plaaslike Bestuurskennisgewing No. 3834 van 9 Oktober 1991, soos volg wysig:

Deur in die Tarief van Gelde na subartikel (ii) (a) (9) van artikel 1 die volgende by te voeg:

"Met dien verstande dat alle skole jaarliks voor 30 Januarie vir enige toegewing hiervolgens aansoek doen.".

H. R. A. LUBBE,

Stadsklerk.

Munisipale Kantore
Ou Johannesburgweg
RANDJESPARK

Privaatsak X20
HALFWAY HOUSE
1685.

29 September 1992.

(Kennisgewing No. 136/92)

LOCAL AUTHORITY NOTICE 3578

NOTICE OF APPLICATION FOR ESTABLISHMENT OF TOWNSHIP

The Town Council of Midrand hereby gives notice in terms of section 69 (6) (a) read with section 96 (3) of the Townplanning and Townships Ordinance, 1986 (Ordinance 15 of 1986), that an application to establish the township referred to in the Annexure hereto, has been received.

Particulars of the application will lie open for inspection during normal office hours at the office of the Town Secretary, Municipal Offices, Old Johannesburg Road, Randjespark, for a period of 28 days from 21 October 1992.

Objections to or representations in respect of the application must be lodged with or made in writing and in duplicate to the Town Clerk at the above address or at Private Bag X20, Halfway House, 1685, within a period of 28 days from 21 October 1992.

PLAASLIKE BESTUURSKENNISGEWING 3578

KENNISGEWING VAN AANSOEK OM STIGTING VAN DORP

Die Stadsraad van Midrand gee hiermee ingevolge artikel 69 (6) (a) gelees met artikel 96 (3) van die Ordonnansie op Dorpsbeplanning en Dorpe, 1986 (Ordonnansie 15 van 1986), kennis dat 'n aansoek om die dorp in die Bylae hierby genoem, te stig, ontvang is.

Besonderhede van die aansoek lê ter insae gedurende gewone kantoorure by die kantoor van die Stadsekretaris, Ou Johannesburgweg, Randjespark, vir 'n tydperk van 28 dae vanaf 21 Oktober 1992.

Besware teen of vertoë ten opsigte van die aansoek moet binne 'n tydperk van 28 dae vanaf 21 Oktober 1992 skriftelik en in tweevoud by of tot die Stadsklerk by bovermelde adres of by Privaatsak X20, Halfway House, 1685, ingedien of gerig word.

ANNEXURE

Name of Township: **Allandale Extension 4.**

Name of applicant: Van Blommenstein & Associates on behalf of E. Hill, M. P. M. C. Basch, B. M. Y. Thomas, R. W. Sheasby and W. D. Pitchford.

Number of erven:

"Commercial": 10.
"Business 1": 5.

Description of land: Holdings 12, 13, 14, 15 and 16, Halfway House Estate Agricultural Holdings.

Situation: On the western side of Richards Drive and south of Church Street in Halfway House Estate Agricultural Holdings.

Reference No.: 15/8/AD4.

H. R. A. LUBBE,
Town Clerk.

Municipal Offices
Old Johannesburg Road
RANDJESPARK.

Private Bag X20
HALFWAY HOUSE
1685.

29 September 1992.

(Notice No. 138/1992)

BYLAE

Naam van dorp: **Allandale-uitbreiding 4.**

Naam van aansoekdoener: Van Blommenstein & Medewerkers namens E. Hill, M. P. M. C. Basch, B. M. Y. Thomas, R. W. Sheasby en W. D. Pitchford.

Aantal Erwe:

"Kommersieel": 10.
"Besigheid 1": 5.

Beskrywing van grond: Hoewes 12, 13, 14, 15 en 16, Halfway House Estate-landbouhoewes.

Ligging: Op die westelike kant van Richardsrylaan en suid van Kerkstraat in Halfway House Estate-landbouhoewes.

Verwysing No.: 15/8/AD4.

H. R. A. LUBBE,
Stadsklerk.

Munisipale Kantore
Ou Johannesburgweg
RANDJESPARK.

Privaatsak X20
HALFWAY HOUSE
1685.

29 September 1992.

(Kennisgewing No. 138/1992)

21–28

LOCAL AUTHORITY NOTICE 3579

NOTICE OF APPLICATION FOR ESTABLISHMENT OF TOWNSHIP

The Town Council of Midrand hereby gives notice in terms of section 69 (6) (a) read with section 96 (3) of the Townplanning and Townships Ordinance, 1986 (Ordinance 15 of 1986), that an application to establish the township referred to in the Annexure hereto, has been received.

Particulars of the application will lie open for inspection during normal office hours at the office of the Town Secretary, Municipal Offices, Old Johannesburg Road, Randjespark, for a period of 28 days from 21 October 1992.

Objections to or representations in respect of the application must be lodged with or made in writing and in duplicate to the Town Clerk at the above address or at Private Bag X20, Halfway House, 1685, within a period of 28 days from 1 October 1992.

ANNEXURE

Name of Township: **Vorna Valley Extension 50.**

Name of applicant: Van Zyl, Attwell & De Kock on behalf of Old Apostolic Church of Africa.

Number of erven:

"Institution": 1.
"Residential 2": 1.

Description of land: Portion 16 of Holding 74, Halfway House Estate Agricultural Holdings. Now known as Portion 389 (a portion of Portion 2) of the farm Waterval 5 IR.

Situation: On the eastern side of Berg Road; approximately 1 km north of the K58 Road and directly south of proposed township Vorna Valley Extension 43 in Halfway House Estate Agricultural Holdings.

Reference No.: 15/8/VV50.

H. R. A. LUBBE,
Town Clerk.

Municipal Offices
Old Johannesburg Road
RANDJESPARK.

Private Bag X20
HALFWAY HOUSE
1685.

29 September 1992.

(Notice No. 134/92)

PLAASLIKE BESTUURSKENNISGEWING 3579

KENNISGEWING VAN AANSOEK OM STIGTING VAN DORP

Die Stadsraad van Midrand gee hiermee ingevolge artikel 69 (6) (a) gelees met artikel 96 (3) van die Ordonnansie op Dorpsbeplanning en Dorpe, 1986 (Ordonnansie 15 van 1986), kennis dat 'n aansoek om die dorp in die Bylae hierby genoem, te stig, ontvang is.

Besonderhede van die aansoek lê ter insae gedurende gewone kantoorure by die kantoor van die Stadsekretaris, Ou Johannesburgweg, Randjespark, vir 'n tydperk van 28 dae vanaf 21 Oktober 1992.

Besware teen of vertoë ten opsigte van die aansoek moet binne 'n tydperk van 28 dae vanaf 21 Oktober 1992 skriftelik en in tweevoud by of tot die Stadsklerk by bovermelde adres of by Privaatsak X20, Halfway House, 1685, ingedien of gerig word.

BYLAE

Naam van dorp: **Vorna Valley-uitbreiding 50.**

Naam van aansoekdoener: Van Zyl, Attwell & De Kock namens Ou Apostoliese Kerk van Afrika.

Aantal erwe:

"Inrigting": 1.
"Residensieel 2": 1.

Beskrywing van grond: Gedeelte 16 van Hoewe 74, Halfway House Estate-landbouhoewes. Nou bekend as Gedeelte 389 ('n gedeelte van Gedeelte 2) van die plaas Waterval 5 IR.

Ligging: Op die oostelike kant van Bergweg; nagenoeg 1 km noord van die K58-pad en direk ten suide van voorgestelde dorp Vorna Valley-uitbreiding 43 in Halfway House Estate-landbouhoewes.

Verwysing No.: 15/8/VV50.

H. R. A. LUBBE,
Stadsklerk.

Munisipale Kantore
Ou Johannesburgweg
RANDJESPARK.

Privaatsak X20
HALFWAY HOUSE
1685.

29 September 1992.

(Kennisgewing No. 134/92)

21–28

LOCAL AUTHORITY NOTICE 3580

TOWN COUNCIL OF NABOOMSPRUIT

AMENDMENT TO THE DETERMINATION OF CHARGES FOR SANITARY AND REFUSE REMOVAL SERVICES

In terms of section 80B (8) of the Local Government Ordinance, 1939, it is hereby notified that the Town Council of Naboomspruit has, by special resolution, amended the Determination of Charges for Sanitary and Refuse Removal Services published under Notice No. 32/91 in *Official Gazette*, dated 2 October 1991, as follows with effect from 1 July 1992:

1. By the substitution in item 1 (1) and (2) for the figure "R9,80" of the figure "R10,80" respectively.
2. By the substitution in item 3 (1) (a) and (b) as well as item 3 (2) for the figure "R11,00", "R16,50" and "R14,25" of the figure "R11,80", "R17,70" and "R15,25" respectively.
3. By the substitution in item 5 (1) and (2) for the figure "R45,00" and "R100,00" of the figure "R50,00" and "R110,00" respectively.

C. M. J. BOTHA,
Town Clerk.

Civic Centre
Private Bag X430
NABOOMSPRUIT
0560.

21 October 1992.

(Notice No. 18/1992)

LOCAL AUTHORITY NOTICE 3581

TOWN COUNCIL OF NYLSTROOM

DETERMINATION OF CHARGES FOR THE SUPPLY OF ELECTRICITY

In terms of the provisions of section 80B (8) of the Local Government Ordinance, 1939, it is hereby notified that the Town Council of Nylstroom has, by special resolution, withdrawn the Determination of Charges for the Supply of Electricity, published in *Official Gazette* 4402, dated 11 September 1985, and determined the charges as set out in the Schedule below with effect from 1 February 1939.

SCHEDULE

TARIFF OF CHARGES

BASIC CHARGES

1. for each erf, stand, premises or other terrain, with or without improvements, situated within the municipality and connected with the supply main, or in the opinion of the Council, can be connected thereto, per month or part thereof if zoned for the erection of:

   1.1 Dwellings, flats which are solely occupied on a long term basis for household purposes, hospitals and nursing homes, churches and church-halls, sports clubs and offices which are solely used for charitable purposes: R20,00 per month. Provided that such basic levy will not be payable if charges in terms of item 2.1, 2.2, 2.3, 2.4 and 2.5 are applicable.

   1.2 All other premises not mentioned in 1.1:

   R40,00 per month provided that such basic levy will not be payable if charges in terms of items 2.1, 2.2, 2.3, 2.4 and 2.5 are applicable.

PLAASLIKE BESTUURSKENNISGEWING 3580

STADSRAAD VAN NABOOMSPRUIT

WYSIGING VAN VASSTELLING VAN GELDE VIR SANITEIT- EN VULLISVERWYDERINGSDIENSTE

Ingevolge artikel 80B (8) van die Ordonnansie op Plaaslike Bestuur, 1939, word hierby bekendgemaak dat die Stadsraad van Naboomspruit, by spesiale besluit, die Vasstelling van Gelde vir Saniteit- en Vullisverwyderingsdienste, afgekondig by Kennisgewing No. 32/91 in die *Offisiële Koerant* van 2 Oktober 1991, met ingang van 1 Julie 1992, soos volg gewysig het:

1. Deur in item 1 (1) en (2) die syfer "R9,80" onderskeidelik deur die syfer "R10,80" te vervang.
2. Deur in item 3 (1) (a) en (b) asook item 3 (2) die syfer "R11,00", "R16,50" en "R14,25" onderskeidelik deur die syfer "R11,80", "R17,70" en "R15,25" te vervang.
3. Deur in item 5 (1) en (2) die syfer "R45,00" en "R100,00" onderskeidelik deur die syfer "R50,00" en "R110,00" te vervang.

C. M. J. BOTHA,
Stadsklerk.

Burgersentrum
Privaatsak X430
NABOOMSPRUIT
0560.

21 Oktober 1992.

(Kennisgewing No. 18/1992)

PLAASLIKE BESTUURSKENNISGEWING 3581

STADSRAAD VAN NYLSTROOM

VASSTELLING VAN GELDE VIR DIE LEWERING VAN ELEKTRISITEIT

Kennis geskied hiermee ingevolge die bepalings van artikel 80B (8) van die Ordonnansie op Plaaslike Bestuur, 1939, dat die Stadsraad van Nylstroom, by spesiale besluit, die Vasstelling van Gelde vir die Lewering van Elektrisiteit, gepubliseer in *Offisiële Koerant* 4402 van 11 September 1985, ingetrek het en die gelde soos in die onderstaande Bylae uiteengesit, met ingang van 1 Februarie 1992, vasgestel het.

BYLAE

TARIEF VAN GELDE

BASIESE HEFFING

1. Vir elke erf, standplaas, perseel of ander terrein, met of sonder verbeterings, wat binne die munisipaliteit geleë is en wat by die toevoerleiding aangesluit is of, wat volgens die mening van die Raad, daarby aangesluit kan word, per maand of gedeelte daarvan indien gesoneer vir die oprigting van:

   1.1 Woonhuise, woonstelle wat uitsluitlik vir langtermyn bewoning vir huishoudelike doeleindes gebruik word, hospitale en verpleeginrigtings, kerke en kerksale, sportklubs en kantore wat uitsluitlik gebruik word vir liefdadigheidsdoeleindes: R20,00 per maand. Met dien verstande dat sodanige basiese heffing nie betaalbaar is indien die gelde ingevolge items 2.1, 2.2, 2.3, 2.4 en 2.5 van toepassing is nie.

   1.2 Alle ander persele nie in 1.1 vermeld:

   R40,00 per maand met dien verstande dat sodanige basiese heffing nie betaalbaar is indien die gelde ingevolge items 2.1, 2.2, 2.3, 2.4 en 2.5 van toepassing is nie.

2. *For the supply of electricity, per month or part thereof:*

2.1 ***Tariff Group 1***

(a) The following consumers are included in this tariff group:

Dwellings, flats which are solely occupied on a long term basis for household purposes, hospitals and nursing homes, churches and churchhalls, sports clubs and offices which are solely used for charitable purposes.

(b) If the calculated demand of a consumer of this group exceeds 40 kVA, it shall, in the discretion of the Council, be classified under the relevant bulk tariff and charges will be levied in accordance therewith.

(c) If electricity supplied to more than one consumer is registered by one meter, the account shall be rendered to the owner of the property and the minimum levy as determined in item 2.1.1 shall be charged in respect of each such consumer.

2.1.1 A demand levy of R20,00 plus;

2.1.2 An energy levy for all kWh consumed during the month, per kWh R0,1610.

2.2 ***Tariff Group 2***

This tariff includes all consumers not mentioned under tariff group 1 and whose maximum demand does not exceed 40 kVA per month.

2.2.1 A demand levy of R40,00 plus;

2.2.2 An energy levy for all kWh consumed during the month, per kWh R0,2085.

2.2.3 If the electricity supplied to more than one consumer is registered by one meter, the account shall be rendered to the owner of the property and the fixed levy as determined in item 2.2.1 shall be charged in respect of each such consumer.

2.2.4 If the calculated demand of a consumer of this group exceeds 40 kVA, it shall, in the discretion of the Council, be classified under the relevant bulk tariff and charges shall be levied in accordance therewith.

2.3 ***Tariff Group 3: Bulk tariff***

2.3.1 The Council may connect any consumer with an estimated demand of more than 40 kVA as a bulk consumer, and to require that a consumer whose demand has increased in such a way that the estimated demand exceeds 40 kVA, to pay the costs of the necessary installation in order to be classified as a bulk consumer.

2.3.2 The following charges shall be payable by any consumer mentioned in item 2.3.1 per month:

(a) A demand levy of R40,00 plus;

(b) Per kVA R22,90.

(c) Per kWh R0,1095.

2.4 ***Tariff group 4***

Charges for the supply of electricity to Phagameng Local Authority Committee: Cost price. Such charges to be determined by the Town Treasurer at the beginning of each financial year on the basis of the expenditure and statistics of the electricity income account of the preceding financial year.

2. *Vir die lewering van elektrisiteit, per maand of gedeelte daarvan:*

2.1 ***Tariefgroep 1***

(a) Die volgende verbruikers word by hierdie tariefgroep ingesluit:

Woonhuise, woonstelle wat uitsluitlik vir langtermyn bewoning vir huishoudelike doeleindes gebruik word, hospitale en verpleeginrigtings, kerke en kerksale, sportklubs en kantore wat uitsluitlik gebruik word vir liefdadigheidsdoeleindes.

(b) Indien die berekende aanvraag van 'n verbruiker van hierdie groep 40 kVA oorskry word dit volgens die diskresie van die Raad onder die toepaslike grootmaattarief ingedeel en word gelde daarvolgens gehef.

(c) Indien elektrisiteit gelewer aan meer as een verbruiker deur een meter geregistreer word, word die rekening aan die eienaar van die eiendom gelewer en word 'n minimum heffing, soos bepaal in item 2.1.1 ten opsigte van elke sodanige verbruiker gehef.

2.1.1 'n Aanvraagheffing van R20,00 plus;

2.1.2 'n Energieheffing vir alle kWh gedurende die maand verbruik, per kWh R0,1610.

2.2 ***Tariefgroep 2***

Hierdie tarief is van toepassing op alle verbruikers wat nie onder tariefgroep 1 vermeld is nie en wie se maksimum aanvraag nie 40 kVA per maand oorskry nie.

2.2.1 'n Aanvraagheffing van R40,00 plus;

2.2.2 'n Energieheffing vir alle kWh gedurende die maand verbruik, per kWh R0,2085.

2.2.3 Indien die elektrisiteit gelewer aan meer as een verbruiker deur een meter geregistreer word, word die rekening aan die eienaar van die eiendom gelewer en word 'n vaste heffing soos bepaal in item 2.2.1 ten opsigte van elke sodanige verbruiker gehef.

2.2.4 Indien die berekende aanvraag van 'n verbruiker van hierdie groep 40 kVA oorskry, word dit volgens die diskresie van die Raad onder die toepaslike grootmaattarief ingedeel en word gelde daarvolgens gehef.

2.3 ***Tariefgroep 3: Grootmaatverbruikers***

2.3.1 Die Raad kan enige verbruiker met 'n beraamde vrag van meer as 40 kVA as 'n grootmaatverbruiker aansluit en van 'n verbruiker wie se verbruik sodanig verhoog het dat die beraamde vrag 40 kVA oorskry, vereis om die koste te betaal van die installering om as grootmaatverbruiker geklassifiseer te word.

2.3.2 Die volgende gelde is betaalbaar deur enige verbruiker vermeld in item 2.3 per maand:

(a) Aanvraagsheffing van R40,00 plus.

(b) Per kVA: R22,90.

(c) Per kWh: R0,1095.

2.4 ***Tariefgroep 4***

Phagameng Plaaslike Owerheidskomitee vir die lewering van elektrisiteit aan Phagameng Plaaslike Owerheidskomitee: Teen kosprys. Sodanige kosprys word aan die begin van elke boekjaar deur die Stadstesourier bepaal aan die hand van die voorafgaande boekjaar se uitgawe en statistiek ten opsigte van die elektrisiteitsinkomsterekening.

2.5 *Tariff group 5*

Charges for the supply of electricity for municipal purposes: Levied at cost price of the preceding financial year.

3. **Special services**

3.1 *Connection charges*

(a) Where any premises is connected to the supply main for the first time or an existing overhead connection is replaced, such connection or replacement shall, notwithstanding anything to the contrary in these by-laws contained, be effected by means of an underground cable only.

(b) The charges payable in respect of any connection for the supply of electricity shall be the actual cost of material, labour and other costs incurred for such connection plus a surcharge of 10% on such amount.

(c) For the purpose of calculating the charges payable in terms of subitem (b) it shall be deemed that the supply lead to any premises is connected to the supply main in the centre of the street in which such supply main is situated.

3.2 *Charges for the inspection of consumers' faults*

When the Electricity Department is requested to investigate a power failure and it is found that the failure was caused by a faulty installation or apparatus, the following charges shall be payable for each investigation:

(a) During normal office hours: R20,00.

(b) Any other time: R30,00.

3.3 *Reconnection charges*

Where a consumer's electricity supply is disconnected because of a contravention of the provisions of these by-laws or failing to pay his account or any reason, or at his own request, the following charges shall be payable before reconnection:

(a) During normal office hours: R30,00.

(b) Sundays and public holidays: R40,00.

(c) Any other time: R35,00.

3.4 *Charges for testing the accuracy of meters*

Per test: R40,00.

3.5 *Charges for re-inspection or re-testing of installations*

Re-inspection or re-testing of installations: R20,00.".

J. B. PIENAAR,

Town Clerk.

Municipal Offices
Private Bag X1008
NYLSTROOM
0510.

21 October 1992.

(Notice No. 37/1992)

2.5 *Tariefgroep 5*

Munisipale doeleindes vir die lewering van elektrisiteit vir munisipale doeleindes: Teen kosprys van die voorafgaande boekjaar.

3. **Spesiale dienste**

3.1 *Aansluitingsgelde*

(a) Waar enige perseel vir die eerste keer by die hooftoevoerleiding aangesluit word of 'n bestaande bogrondse aansluiting vervang word, geskied sodanige aansluiting of vervanging, ondanks enige andersluidende bepalings in die Raad se Elektrisiteitsverordeninge vervat, alleen deur middel van 'n ondergrondse kabel.

(b) Die gelde betaalbaar ten opsigte van enige aansluiting vir die lewering van elektrisiteit bedra die werklike koste van materiaal, arbeid en enige ander koste aangegaan vir sodanige aansluiting plus 'n toeslag van 10% op sodanige bedrag.

(c) Vir die berekening van die gelde betaalbaar ingevolge subitem (b) word geag dat die toevoerleiding na enige perseel by die middel van die straat waarin die hooftoevoerleiding geleë is, by sodanige hooftoevoerleiding aangesluit is.

3.2 *Gelde vir ondersoek van verbruikersfoute*

Wanneer die Elektrisiteitsdepartement versoek word om 'n kragonderbreking te ondersoek en waar daar bevind word dat die onderbreking aan 'n fout in die installasie of aan foutiewe werking van apparate, wat gebruik word met die installasie te wyte is, betaal die verbruiker vir elke ondersoek die volgende gelde:

(a) Gedurende normale kantoorure: R20,00.

(b) Enige ander tyd: R30,00.

3.3 *Heraansluitingsgelde*

Waar 'n verbruiker se toevoer gestaak is as gevolg van 'n oortreding van die bepalings van gemelde verordeninge of wanbetaling van sy rekening of om enige ander rede op sy eie versoek, is die volgende gelde betaalbaar voor heraansluiting:

(a) Gedurende normale kantoorure: R30,00.

(b) Sondae en openbare vakansiedae: R40,00.

(c) Enige ander tyd: R35,00.

3.4 *Gelde vir die toets van juistheid van meters*

Per toets: R40,00.

3.5 *Gelde vir herinspeksie en hertoetsing van installasies*

Per herinspeksie of hertoets: R20,00.".

J. B. PIENAAR,

Stadsklerk.

Munisipale Kantore
Privaatsak X1008
NYLSTROOM
0510.

21 Oktober 1992.

(Kennisgewing No. 37/1992)

LOCAL AUTHORITY NOTICE 3582

TOWN COUNCIL OF PHALABORWA

AMENDMENT TO CHARGES: MISCELLANEOUS

It is hereby notified in terms of section 80B (3) of the Local Government Ordinance, 1939, that the Town Council of Phalaborwa, by special resolution, amended the determination of charges regarding equipment and machinery to be rented, with effect from 1 October 1992.

The general purport of the amendment is to increase the charges.

A copy of the special resolution of the Council and full particulars of the amendment are for inspection during normal office hours at the Municipal Offices, Selati Road, for a period of fourteen (14) days from the date of publication of this notice in the *Official Gazette*.

Any person who desires to object to such amendment, must lodge such objection in writing to the Chief Executive/Town Clerk within fourteen (14) days of the date of publication hereof in the *Official Gazette*.

J. F. BENSCH,
Chief Executive/Town Clerk.

Municipal Offices
P.O. Box 67
PHALABORWA.

(Notice No. 44/92)

PLAASLIKE BESTUURSKENNISGEWING 3582

STADSRAAD VAN PHALABORWA

WYSIGING VAN TARIEWE: ALLERLEI TARIEWE

Kennis geskied hiermee ingevolge artikel 80B (3) van die Ordonnansie op Plaaslike Bestuur, 1939, dat die Stadsraad van Phalaborwa, by spesiale besluit, die vassteling van tariewe ten opsigte van die uithuur van masjienerie en toerusting met ingang van 1 Oktober 1992 wysig.

Die algemene strekking van die wysiging is om tariewe te verhoog.

'n Afskrif van die besluit van die Raad en volle besonderhede van die wysiging, is gedurende kantoorure ter insae by die Munisipale Kantore, Selatiweg, Phalaborwa, vir 'n tydperk van veertien (14) dae vanaf publikasie van hierdie kennisgewing in die *Offisiële Koerant*.

Enige persoon wat beswaar wil aanteken teen die wysiging moet sodanige beswaar skriftelik by die Uitvoerende Hoof/Stadskerk indien binne 14 dae na die datum van publikasie hiervan in die *Offisiële Koerant*.

J. F. BENSCH,
Uitvoerende Hoof/Stadsklerk.

Munisipale Kantore
Posbus 67
PHALABORWA.

(Kennisgewing No. 44/92)

LOCAL AUTHORITY NOTICE 3583

POTCHEFSTROOM AMENDMENT SCHEME 358

It is hereby notified in terms of the provisions of section 57 (1) (a) of the Town-planning and Townships Ordinance, 1986, that the Town Council of Potchefstroom has approved the amendment of the Potchefstroom Town Planning Scheme, 1980, by the rezoning of the following erven subject to certain conditions:

PLAASLIKE BESTUURSKENNISGEWING 3583

POTCHEFSTROOM-WYSIGINGSKEMA 358

Hierby word ooreenkomstig die bepalings van artikel 57 (1) (a) van die Ordonnansie op Dorpsbeplanning en Dorpe, 1986, bekendgemaak dat die Stadsraad van Potchefstroom goedgekeur het dat die Potchefstroom-dorpsbeplanningskema, 1980, gewysig word deur die hersonering van die ondergemelde eiendomme, onderworpe aan sekere voorwaardes:

Description of erf	Present zoning	Proposed zoning
Portions 12, 13 and 15 of Erf 52, Potchefstroom	"Special" for shops, offices and office use	"Proposed new road".
A portion of Portion 16 of Erf 52, Potchefstroom	"Residential 1".....	"Special" for shops, offices and office use.

Beskrywing van erf	Huidige sonering	Hersonering
Gedeeltes 12, 13 en 15 van Erf 52, Potchefstroom	"Spesiaal" vir winkels, kantore en kantoorgebruik	"Voorgestelde nuwe pad".
'n Gedeelte van Gedeelte 16 van Erf 52, Potchefstroom	"Residensieel 1".....	"Spesiaal" vir winkels, kantore en kantoorgebruik.

Map 3 and the scheme clauses of the amendment scheme are filed with the Head of the Department, Department of Local Government, Housing and Works, Administration: House of Assembly, Pretoria, and the Chief Executive/Town Clerk, Municipal Offices, Wolmarans Street (P.O. Box 113), Potchefstroom, and are open for inspection at all reasonable times.

This amendment is known as Potchefstroom Amendment Scheme 358 and shall come into operation on the date of publication of this notice.

(Notice No. 98/1992)

Kaart 3 en die skemaklousules van die wysigingskema word in bewaring gehou deur die Hoof van die Departement van Plaaslike Bestuur, Behuising en Werke, Administrasie: Volksraad, Pretoria en die Uitvoerende Hoof/Stadsklerk, Munisipale Kantore, Wolmaransstraat (Posbus 113), Potchefstroom, en lê ter insae te alle redelike tye.

Hierdie wysiging staan bekend as Potchefstroom-wysigingskema 358 en tree in werking op datum van publikasie van hierdie kennisgewing.

(Kennisgewing No. 98/1992)

LOCAL AUTHORITY NOTICE 3584

POTCHEFSTROOM AMENDMENT SCHEME 366

It is hereby notified in terms of the provisions of section 57 (1) (a) of the Town-planning and Townships Ordinance, 1986, that the Town Council of Potchefstroom has approved the amendment of the Potchefstroom Town-planning Scheme, 1980, by the rezoning of Erf 2937, Potchefstroom Extension 12, from "Special" to "Institutional", subject to certain conditions:

Map 3 and the scheme clauses of the amendment scheme are filed with the Head of the Department, Department of Local Government, Housing and Works, Administration: House of Assembly, Pretoria, and the Chief Executive/Town Clerk, Municipal Offices, Wolmarans Street (P.O. Box 113), Potchefstroom, and are open for inspection at all reasonable times.

This amendment is known as Potchefstroom Amendment Scheme 366 and shall come into operation on the date of publication of this notice.

(Notice No. 102/1992)

PLAASLIKE BESTUURSKENNISGEWING 3584

POTCHEFSTROOM-WYSIGINGSKEMA 366

Hierby word ooreenkomstig die bepalings van artikel 57 (1) (a) van die Ordonnansie op Dorpsbeplanning en Dorpe, 1986, bekendgemaak dat die Stadsraad van Potchefstroom goedgekeur het dat die Potchefstroom-dorpsbeplanningskema, 1980, gewysig word deur die hersonering van Erf 2937, Potchefstroom-uitbreiding 12, van "Spesiaal" na "Inrigting", onderworpe aan sekere voorwaardes:

Kaart 3 en die skemaklousules van die wysigingskema word in bewaring gehou deur die Hoof van die Departement van Plaaslike Bestuur, Behuising en Werke, Administrasie: Volksraad, Pretoria, en die Uitvoerende Hoof/Stadsklerk, Munisipale Kantore, Wolmaransstraat (Posbus 113), Potchefstroom, en lê ter insae te alle redelike tye.

Hierdie wysiging staan bekend as Potchefstroom-wysigingskema 366 en tree in werking op datum van publikasie van hierdie kennisgewing.

(Kennisgewing No. 102/1992)

LOCAL AUTHORITY NOTICE 3585

TOWN COUNCIL OF POTGIETERSRUS

NOTICE OF GENERAL RATE AND OF FIXED DAYS FOR PAYMENT IN RESPECT OF FINANCIAL YEAR 1 JULY 1992 TO 30 JUNE 1993

Notice is hereby given that in terms of section 26 (2) of the Local Authorities Rating Ordinance, 1977 (Ordinance 11 of 1977), the following general rate has been levied in respect of the above-mentioned financial year on rateable property recorded in the valuation roll:

On the site value of any land or right in land eight comma one cents (8,1c) in the rand.

In terms of section 21 (5) of the said Ordinance, a rebate on the general rate levied on the site value of land or any right in land referred to above of 48% is granted in respect of residential erven (Residential 1) and on which a house has been erected: Provided that the rebate shall not be granted in cases where consent uses have been/will be granted on erven in accordance with clauses 7 and 14 of the Potgietersrus Town-planning Scheme, 1984.

In terms of section 21 (4) of the said Ordinance, a rebate on the general rate levied on the site value of land or any right in land referred to above of 12% is granted in respect of flat and business erven being used as such and in respect of residential erven where consent uses have been/will be granted on erven in accordance with clauses 7 and 14 of the Potgietersrus Town-planning Scheme, 1984.

In terms of section 32 (b) of the said Ordinance pensioners and disabled property owners who receive a disability pension and who qualify in terms of the criteria laid down by the Council receive a further rebate of 20% and 40% respectively of the balance of the rates levied.

PLAASLIKE BESTUURSKENNISGEWING 3585

STADSRAAD VAN POTGIETERSRUS

KENNISGEWING VAN ALGEMENE EIENDOMSBELASTING EN VAN VASGESTELDE DAE VIR BETALING TEN OPSIGTE VAN DIE BOEKJAAR 1 JULIE 1992 TOT 30 JUNIE 1993

Kennis word hierby gegee dat ingevolge artikel 26 (2) van die Ordonnansie op Eiendomsbelasting van Plaaslike Besture, 1977 (Ordonnansie 11 van 1977), die volgende algemene eiendomsbelasting ten opsigte van die bogenoemde boekjaar gehef is op belasbare eiendom in die waarderingslys opgeteken:

Op die terreinwaarde van enige grond of reg in grond agt komma een sent (8,1c) in die rand.

Ingevolge artikel 21 (5) van die genoemde Ordonnansie word 'n korting van 48% op die algemene eiendomsbelasting gehef op die terreinwaarde van grond of enige reg in grond, genoem hierbo, toegestaan ten opsigte van alle woonerwe (Residensieel 1) en waarop reeds 'n woning opgerig is: Met dien verstande dat die korting nie toegestaan word nie in gevalle waar toestemmingsgebruike ingevolge klousules 7 en 14 van die Potgietersrus-dorpsbeplanningskema, 1984, aan erwe toegeken is/word.

Ingevolge artikel 21 (4) van die genoemde Ordonnansie word 'n korting van 12% op die algemene eiendomsbelasting gehef op die terreinwaarde van grond of enige reg in grond genoem hierbo, toegestaan ten opsigte van alle besigheids- en woonstelerwe en wat as sodanig gebruik word en ten opsigte van alle woonerwe waar toestemmingsgebruike ingevolge klousules 7 en 14 van die Potgietersrus-dorpsbeplanningskema, 1984, aan die erwe toegeken is/word.

Ingevolge artikel 32 (b) van die genoemde Ordonnansie word pensioentrekkers en gestremde eiendomsbesitters wat 'n ongeskiktheidspensioen ontvang en wat voldoen aan die vereistes soos deur die raad neergelê van 'n verdere onderskeidelik 20% en 40% van die balans van die eiendomsbelasting gehef, kwytgeskeld.

The amount due for rates as contemplated in section 27 of the said Ordinance shall be payable in twelve (12) equal instalments, the first instalment payable on 21 July 1992 and thereafter monthly on or before the 21st day of every month until at the latest on 21 June 1993.

Interest at a rate of 2% per month or part thereof is chargeable on all amounts in arrear after the fixed days.

C. F. B. MATTHEUS,
Town Clerk.
Municipal Offices
P.O. Box 34
POTGIETERSRUS
0600.
20 August 1992.
(Notice No. 82/1992)

Die bedrag verskuldig vir eiendomsbelasting, soos in artikel 27 van genoemde Ordonnansie beoog, is in twaalf (12) gelyke maandelikse paaiemente, die eerste waarvan op 21 Julie 1992 en daarna maandeliks voor of op die 21ste dag van elke maand tot op die laaste op 21 Junie 1993 betaalbaar.

Rente teen 2% per maand of gedeelte daarvan is op alle agterstallige bedrae na die vasgestelde dae hefbaar.

C. F. B. MATTHEUS,
Stadsklerk.
Munisipale Kantore
Posbus 34
POTGIETERSRUS
0600.
20 Augustus 1992.
(Kennisgewing No. 82/1992)

LOCAL AUTHORITY NOTICE 3586

TOWN COUNCIL OF POTGIETERSRUS

(a) AMENDMENT OF BY-LAWS RELATING TO FIRE BRIGADE SERVICES

(b) WITHDRAWMENT OF TARIFF OF CHARGES: FIRE BRIGADE SERVICES

(a) It is hereby notified in terms of section 96 of the Local Government Ordinance, 1939, that the Town Council of Potgietersrus intends to amend the By-laws relating to Fire Brigade Services published under Administrator's Notice 626 dated 2 June 1982, as amended, by determining tariffs in future in terms of section 10 of the Fire Bridge Services Act, 1987.

(b) Notice is also given in terms of section 80B (3) of the Local Government Ordinance, 1939, that the Town Council of Potgietersrus, has by special resolution dated 28 September 1992, withdrawn the tariff of charges for fire brigade services.

Copies of the proposed amendment are open for inspection during office hours at the office of the Town Secretary for a period of 14 (fourteen) days.

Any person who desires to object to the amendment shall do so in writing to the Town Clerk within 14 (fourteen) days after the date of publication of this notice in the *Official Gazette* on 21 October 1992.

C. F. B. MATTHEUS,
Town Clerk.
Municipal Offices
P.O. Box 34
POTGIETERSRUS
0600.
29 September 1992.
(Notice No. 92/1992)

PLAASLIKE BESTUURSKENNISGEWING 3586

STADSRAAD VAN POTGIETERSRUS

(a) WYSIGING VAN VERORDENINGE BETREFFENDE BRANDWEERDIENSTE

(b) INTREKKING VAN TARIEF VAN GELDE: BRANDWEERDIENSTE

(a) Kennis geskied hiermee ingevolge artikel 96 van die Ordonnansie op Plaaslike Bestuur, 1939, dat die Stadsraad van Potgietersrus van voorneme is om die Verordeninge betreffende Brandweerdienste afgekondig by Administrateurskennisgewing 626 van 2 Junie 1982, soos gewysig, verder te wysig deur tariewe voortaan ingevolge artikel 10 van die Wet op Brandweerdienste, 1987, vas te stel.

(b) Kennis geskied ook ingevolge artikel 80B (3) van die Ordonnansie op Plaaslike Bestuur, 1939, dat die Stadsraad van Potgietersrus, by spesiale besluit geneem op 28 September 1992, die tarief van gelde vir die lewering van brandweerdienste ingetrek het.

Afskrifte van hierdie wysigings lê by die kantoor van die stadsekretaris vir 'n tydperk van 14 (veertien) dae vanaf datum van publikasie van hierdie kennisgewing ter insae.

Enige persoon wat beswaar teen die wysigings wil maak moet dit skriftelik by die stadsklerk binne 14 (veertien) dae na datum van publikasie van hierdie kennisgewing in die *Offisiële Koerant* op 21 Oktober 1992 doen.

C. F. B. MATTHEUS,
Stadsklerk.
Munisipale Kantore
Posbus 34
POTGIETERSRUS
0600.
29 September 1992.
(Kennisgewing No. 92/1992)

LOCAL AUTHORITY NOTICE 3587

LOCAL GOVERNMENT AFFAIRS COUNCIL

AMENDMENTS TO CEMETERY, STANDARD ELECTRICITY, STANDARD WATER SUPPLY BY-LAWS AND BY-LAWS RELATING TO REFUSE REMOVAL SERVICES

The Chief Executive Officer publishes in terms of section 101 of the Local Government Ordinance, 1939 (Ordinance 17 of 1939), as amended, the amendments to the following by-laws as set forth hereinafter which have been made in terms of section 96 of the aforesaid Ordinance:

1. **CEMETERY BY-LAWS (S1/4/1/14)**

The Council's Cemetery By-laws adopted under Administrator's Notice 638 dated 19 August 1935, as amended, are hereby further amended by amending the Scale of Charges of the Schedule as follows:

1.1 By amending **item P (Noordvaal)** by the substitution in subitems 1 (1) (a), (b), (2) (a) and (b) for the words and figures "White adult: R100", "White child: R75",

PLAASLIKE BESTUURSKENNISGEWING 3587

RAAD OP PLAASLIKE BESTUURSAANGELEENTHEDE

WYSIGING VAN BEGRAAFPLAAS-, STANDAARDELEKTRISITEITS-, STANDAARDWATERVOORSIENINGSVERORDENINGE EN VERORDENINGE INSAKE VULLISVERWYDERINGSDIENSTE

Die Hoof Uitvoerende Beampte publiseer hierby ingevolge die bepalings van artikel 101 van die Ordonnansie op Plaaslike Bestuur, 1939 (Ordonnansie 17 van 1939), soos gewysig, die wysigings aan die volgende verordeninge hierna uiteengesit wat ingevolge artikel 96 van die voornoemde Ordonnansie opgestel is:

1. **BEGRAAFPLAASVERORDENINGE (S1/4/1/14)**

Die Begraafplaasverordeninge van die Raad aangeneem by Administrateurskennisgewing 638 van 19 Augustus 1953, soos gewysig, word hiermee verder gewysig deur die Tarieflys in die Bylae soos volg te wysig:

1.1 Deur **item P (Noordvaal)** te wysig deur in subitems 1 (1) (a), (b), (2) (a) en (b) die woorde en syfers "Blanke volwassene: R100", "Blanke kind: R75", "Blanke vol-

"White adult: R300" and "White child: R200" of the words and figures "Adult: R150", "Child: R100", "Adult: R400" and "Child: R250" respectively.

2. STANDARD ELECTRICITY BY-LAWS (S1/4/1/5)

The Council's Standard Electricity By-laws adopted under Local Government Notice 2154 dated 9 August 1989, as amended, are hereby further amended by amending Part II of the Schedule as follows:

2.1 By amending **item 6 (Walkerville)** by the substitution in subitems (1) (a), (b), (2) (a) and (b) for the figures "14,7c", R27,05", "14,7c" and "R27,05" of the figures "17c", "R30", "17c" and "R30" respectively.

2.2 By amending **item 16 (West of Pretoria)** by—

(a) the deletion of subitems (2) (a) (ii) (bb) and (b) (ii) (bb);

(b) the substitution in subitems (1), (2) (a) (i), (ii) (aa), (b) (i), (ii) (aa), (c) (i), (iii), (e) (i), (ii) and (iii) for the words and figures "Per year: R324", "13,5c", "Single phase", "13,5c", "Single phase", "7,1c", "R25,20", "R1 008", "6,8c", "R40", "R25,20" and "R7 560" of the words and figures "Per connection point: R30 per month", "16,5c", "Per connection point" "16,5c", "Per connection point", "7,8c", "R28", "R1 120", "7,5c", "R50", "R28" and "R8 400" respectively.

2.3 By amending **item 16.1 (Kosmos Village Council)** by—

(a) the deletion of subitems (2) (a) (ii) (bb) and (b) (ii) (bb);

(b) the substitution in subitems (1) (a), (b), 2 (a) (i), (ii) (aa), (b) (i), (ii) (aa), (c) (i), (ii) and (iii) for the words and figures "per year: R24", "per year: R42", "13,5c", "Single phase", "13,5c", "Single phase", "6,2c", "R26", "R25,20" and "R1 008" of the words and figures "per erf: R2 per month", "per erf: R3,50 per month", "16c", "Per connection point", "16c", "Per connection point", "7,8c", "R30 per month", "R28" and "R1 120" respectively.

3. BY-LAWS RELATING TO REFUSE REMOVAL SERVICES (S1/4/1/37)

The Council's By-laws relating to Refuse Removal Services adopted under Administrator's Notice 1101 dated 5 June 1985, as amended, are hereby further amended by amending the Schedule as follows:

3.1 By amending **item 4 (De Deur)** by the substitution in subitem (1) for the words and figure "per year: R195" of the words and figure "per month: R20".

3.2 By amending **item 28 (Soekmekaar)** by the deletion of subitem (2) and by the substitution of the following:

"(2) Special refuse removal services.

(a) For building refuse or garden refuse, per 1 m^3 or part thereof: R10.

(b) For special refuse deposits, including domestic and business refuse, by an institution or person situated outside the Soekmekaar Local Area Committee area, with the prior approval of the Council:

(i) For removal and depositing done by the institution/person itself, per 1 m^3 or part thereof: R7,50.

(ii) For removal and depositing done by the Council, per 1 m^3 or part thereof: R20".

wassene: R300" en "Blanke kind: R200" onderskeidelik deur die woorde en syfers "Volwassene: R150", "Kind: R100", "Volwassene: R400" en "Kind: R250" te vervang.

2. STANDAARDELEKTRISITEITSVERORDENINGE (S1/4/1/5)

Die Standaardelektrisiteitsverordeninge van die Raad aangeneem by Plaaslike Bestuurskennisgewing 2154 van 9 Augustus 1989, soos gewysig, word hiermee verder gewysig deur Deel II van die Bylae soos volg te wysig:

2.1 Deur **item 6 (Walkerville)** te wysig deur in subitems (1) (a), (b), (2) (a) en (b) die syfers "14,7c", R27,05", "14,7c" en "R27,05" onderskeidelik deur die syfers "17c", "R30", "17c" en "R30" te vervang.

2.2 Deur **item 16 (Wes van Pretoria)** te wysig deur—

(a) subitems (2) (a) (ii) (bb) en (b) (ii) (bb) te skrap;

(b) in subitems (1), (2) (a) (i), (ii) (aa), (b) (i), (ii) (aa), (c) (i), (iii), (e) (i), (ii) en (iii) die woorde en syfers "Per jaar: R324", "13,5c", "Enkelfase", "13,5c", "Enkelfase", "7,1c", "R25,20", "R1 008", "6,8c", "R40", "R25,20" en "R7 560" onderskeidelik deur die woorde en syfers "Per aansluitingspunt: R30 per maand", "16,5c", "Per aansluitingspunt" "16,5c", "Per aansluitingspunt", "7,8c", "R28", "R1 120", "7,5c", "R50", "R28" en "R8 400" te vervang.

2.3 Deur **item 16.1 (Dorpsraad van Kosmos)** te wysig deur—

(a) subitems (2) (a) (ii) (bb) en (b) (ii) (bb) te skrap;

(b) in subitems (1) (a), (b), 2 (a) (i), (ii) (aa), (b) (i), (ii) (aa), (c) (i), (ii) en (iii) die woorde en syfers "per jaar: R24", "per jaar: R42", "13,5c", "Enkelfase", "13,5c", "Enkelfase", "6,2c", "R26", "R25,20" en "R1 008" onderskeidelik deur die woorde en syfers "per erf: R2 per maand", "per erf: R3,50 per maand", "16c", "Per aansluitingspunt", "16c", "Per aansluitingspunt", "7,8c", "R30 per maand", "R28" en "R1 120" te vervang.

3. VERORDENINGE INSAKE VULLISVERWYDERINGSDIENSTE (S1/4/1/37)

Die Verordeninge insake Vullisverwyderingsdienste aangeneem by Administrateurskennisgewing 1101 van 5 Junie 1985, soos gewysig, word hiermee verder gewysig deur die Bylae soos volg te wysig:

3.1 Deur **item 4 (De Deur)** te wysig deur in subitem (1) die woorde en syfer "per jaar: R195" deur die woorde en syfer "per maand: R20" te vervang.

3.2 Deur **item 28 (Soekmekaar)** te wysig deur subitem (2) te skrap en deur die volgende te vervang:

"(2) Spesiale vullisverwyderingsdienste.

(a) Vir bourommel of tuinafval, per 1 m^3 of gedeelte daarvan: R10.

(b) Vir spesiale vullisstortings, insluitende huishoudelike en besigheidsvullis, deur 'n instansie of persoon geleë buite die gebied van die Plaaslike Gebiedskomitee van Soekmekaar, met vooraf goedkeuring van die Raad:

(i) Waar die instansie/persoon self die verwydering behartig, per 1 m^3 of gedeelte daarvan: R7,50.

(ii) Waar die Raad die verwydering behartig, per 1 m^3 of gedeelte daarvan: R20".

4. STANDARD WATER SUPPLY BY-LAWS (S1/4/1/2)

The Council's Standard Water Supply By-laws adopted under Administrator's Notice 1397 dated 21 September 1977, as amended, are hereby further amended by amending Part III of the Tariff of Charges of the Schedule as follows:

4.1 By amending **item 25 (Walkerville/De Deur)** by—

(a) the substitution in subitems (1), (1) (a) and (c) for the words and figures "per year", "R66" and "R50" of the words and figures "per month", "R14" and "R4,17" respectively.

(b) The insertion after subitem (1) (a) of the following subitem (1) (b):

"(b) De Deur: R3";

(c) the substitution in subitems (2) (a), (b) (i), (ii), (iii), (iv), (v) and (c) for the figures "R1,61", "95c", "R1,10", "R1,25", "R1,40", "R2" and "78,2c" of the figures "R1,75", "R1,75", "R1,85", "R1,95", "R2,05", "R2,25" and "91,5c" respectively.

4.2 By inserting after **Item 46** the following **item 47 (Noordvaal):**

"47. APPLICABLE TO CONSUMERS SUPPLIED BY OR WHO CAN BE SUPPLIED BY THE NOORDVAAL SCHEME.

(1) Charges for the supply of water, per day.

(a) Normal circumstances:

For each kℓ or part thereof, per watermeter: R1,55.

(b) When water restrictions have been instituted in terms of section 17, the Council may resolve that the following tariffs shall be applicable from a specific date:

(i) Up to and including 1 kℓ per day, per kℓ: R1,70

(ii) Over 1 kℓ up to and including 1,333 kℓ per day, per kℓ: R1,80

(iii) Over 1,333 kℓ up to and including 1,666 kℓ per day, per kℓ: R1,90

(iv) Over 1,666 kℓ up to and including 2 kℓ per day, per kℓ: R2

(v) Over 2 kℓ per day, per kℓ: R2,50:

(c) Provided that when water restrictions have been lifted the Council may resolve from which date the normal tariff shall be instituted".

The provisions in paragraphs 1.1 to 4.2 contained in this notice ***shall come into operation on the date of the publication thereof in the Official Gazette.***

N. T. DU PREEZ,

Chief Executive Officer.

P.O. Box 1341
PRETORIA
0001.

21 October 1992.

(Notice No. 48/1992)

4. STANDAARDWATERVOORSIENINGSVERORDENINGE (S1/4/1/2)

Die Standaardwatervoorsieningsverordeninge van die Raad aangeneem by Administrateurskennisgewing 1397 van 21 September 1977, soos gewysig, word hiermee verder gewysig deur Deel III van die Tarief van Gelde van Bylae I soos volg te wysig:

4.1 Deur **item 25 (Walkerville/De Deur)** te wysig deur—

(a) in subitems (1), (1) (a) en (c) die woorde en syfers "per jaar", "R66" en "R50" onderskeidelik deur die woorde en syfers "per maand", "R14" en "R4,17" te vervang.

(b) Deur na subitem (1) (a) die volgende subitem (1) (b) in te voeg:

"(b) De Deur: R3";

(c) deur in subitems (2) (a), (b) (i), (ii), (iii), (iv), (v) en (c) die syfers "R1,61", "95c", "R1,10", "R1,25", "R1,40", "R2" en "78,2c" onderskeidelik deur die syfers "R1,75", "R1,75", "R1,85", "R1,95", "R2,05", "R2,25" en "91,5c" te vervang.

4.2 Deur na **item 46** die volgende **item 47 (Noordvaal)** in te voeg:

"47. VAN TOEPASSING OP VERBRUIKERS WAT DEUR DIE SKEMA VAN NOORDVAAL BEDIEN WORD OF BEDIEN KAN WORD.

(1) Gelde vir die lewering van water, per dag.

(a) Normale omstandighede:

Vir elke kℓ of gedeelte daarvan, per watermeter: R1,55.

(b) Wanneer waterbeperkings ingevolge artikel 17 ingestel is, kan die Raad besluit dat die volgende tariewe vanaf 'n bepaalde datum toegepas word:

(i) Tot en met 1 kℓ per dag, per kℓ: R1,70

(ii) Bo 1 kℓ tot en met 1,333 kℓ per dag, per kℓ: R1,80

(iii) Bo 1,333 kℓ tot en met 1,666 kℓ per dag, per kℓ: R1,90

(iv) Bo 1,666 kℓ tot en met 2 kℓ per dag, per kℓ: R2

(v) Bo 2 kℓ per dag, per kℓ: R2,50:

(c) Met dien verstande dat wanneer waterbeperkings opgehef word die Raad kan besluit vanaf welke datum die normale tarief toegepas word".

Die bepalings in paragrawe 1.1 tot 4.2 in hierdie kennisgewing vervat ***tree vanaf datum van publikasie daarvan in die Offisiële Koerant in werking.***

N. T. DU PREEZ,

Hoof Uitvoerende Beampte.

Posbus 1341
PRETORIA
0001.

21 Oktober 1992.

(Kennisgewing No. 48/1992)

LOCAL AUTHORITY NOTICE 3588

TOWN COUNCIL OF RANDBURG

PROPOSED PERMANENT CLOSURE AND ALIENATION OF A PORTION OF PARK ERF 700, FONTAINEBLEAU

Notice is hereby given in terms of the provisions of sections 68 and 79 (18) of the Local Government Ordinance, 1939, as amended, of the intention out of Park Erf 700, Fontainebleau, and to alienate same to the owner of the adjacent Remaining Extent of Erf 699, Fontainebleau.

Any person who desires to object to the proposed closure and alienation or who will have any claim for compensation if such closure is carried out, is requested to lodge his objection or claim with the Town Council of Randburg in writing, on or before 20 November 1992.

The relevant Council resolution in terms of which the proposed closure and alienation have been approved and a plan on which the portion of the park erf is indicated, are available for inspection during the hours (Monday to Friday) 08:00 to 12:30 and 14:00 to 16:00 at Room C202, Municipal Office, corner of Hendrik Verwoerd Drive and Jan Smuts Avenue, Randburg.

B. J. VAN DER VYVER,

Town Clerk.

Municipal Offices
corner of Hendrik Verwoerd Drive and Jan Smuts Avenue
RANDBURG.

21 October 1992.

(Notice No. 177/1992)

PLAASLIKE BESTUURSKENNISGEWING 3588

STADSRAAD VAN RANDBURG

VOORGESTELDE PERMANENTE SLUITING EN VERVREEMDING VAN 'N GEDEELTE VAN PARKERF 700 FONTAINEBLEAU

Kennis geskied hiermee ingevolge die bepalings van artikels 68 en 79 (18) van die Ordonnansie op Plaaslike Bestuur, 1939, soos gewysig, van die Stadsraad van Randburg se voorneme om 'n gedeelte van Parkerf 700, Fontainebleau, permanent te sluit en aan die eienaar van die aangrensende Resterende Gedeelte van Erf 699, Fontainebleau, te vervreem.

Enige persoon wat teen die voorgestelde sluiting en/of vervreemding beswaar wil maak, of wat enige eis tot skadevergoeding sal hê indien sodanige sluiting uitgevoer word, word versoek om sy beswaar of eis voor of op 20 November 1992 skriftelik by die Stadsraad van Randburg in te dien.

Die betrokke Raadsbesluit ingevolge waarvan die voorgestelde sluiting en vervreemding goedgekeur is en 'n plan waarop die gedeelte van die parkerf aangedui is, lê gedurende die ure (Maandag tot Vrydag) 08:00 tot 12:30 en 14:00 tot 16:00 ter insae by Kamer C202, Munisipale Kantoor, hoek van Hendrik Verwoerdrylaan en Jan Smutslaan, Randburg.

B. J. VAN DER VYVER,

Stadsklerk.

Munisipale Kantore
hoek van Hendrik Verwoerdrylaan en Jan Smutslaan
RANDBURG.

21 Oktober 1992.

(Kennisgewing No. 177/1992)

LOCAL AUTHORITY NOTICE 3589

TOWN COUNCIL OF RANDBURG

AMENDMENT OF TARIFF OF CHARGES: DOGS

Notice is hereby given in terms of section 80B (8) of the Local Government Ordinance, 1939, as amended, that the Town Council of Randburg has, by special resolution, further amended its Tariff of Charges: Dogs published under Notice 122 of 31 December 1986, as amended with effect from 1 September 1992 as follows:

1. By the substitution in Part 1, item (1) (a) of the amounts "R10-00" and "R5-00" with the amounts "R15-00" and "R7-50" respectively.
2. By the substitution in Part 1, item (1) (b) of the amounts "R15-00" and "R7-50" with the amounts "R20-00" and "R10-00" respectively.
3. By the substitution in Part 1, item (1) (c) of the amounts "R30-00" and "R15-00" with the amounts "R40-00" and "R20-00" respectively.

B. J. VAN DER VYVER,

Town Clerk.

Municipal Offices
corner of Jan Smuts Avenue and Hendrik Verwoerd Drive
RANDBURG.

21 October 1992.

(Notice No. 182/1992)

PLAASLIKE BESTUURSKENNISGEWING 3589

STADSRAAD VAN RANDBURG

WYSIGING VAN TARIEF VAN GELDE: HONDE

Kennis geskied hiermee ingevolge artikel 80B (8) van die Ordonnansie op Plaaslike Bestuur, 1939, soos gewysig, dat die Stadsraad van Randburg, by spesiale besluit, sy Tarief van Gelde: Honde, afgekondig by Kennisgewing 122 van 31 Desember 1986, soos gewysig, soos volg verder gewysig het met ingang van 1 September 1992.

1. Deur in Deel 1, item (1) (a) die bedrae "R10-00" en "R5-00" onderskeidelik te vervang met die bedrae "R15-00" en "R7-50".
2. Deur in Deel 1, item (1) (b) die bedrae "R15-00" en "R7-50" onderskeidelik te vervang met die bedrae "R20-00" en "R10-00".
3. Deur in Deel 1, item (1) (c) die bedrae "R30-00" en "R15-00" onderskeidelik te vervang met die bedrae "R40-00" en "R20-00".

B. J. VAN DER VYVER,

Stadsklerk.

Munisipale Kantore
hoek van Jan Smutslaan en Hendrik Verwoerdrylaan
RANDBURG.

21 Oktober 1992.

(Kennisgewing No. 182/1992)

LOCAL AUTHORITY NOTICE 3590

TOWN COUNCIL OF RANDBURG

AMENDMENT TO TARIFF OF CHARGES: DRAINAGE SERVICES

Notice is hereby given in terms of section 80B (8) of the Local Government Ordinance, 1939, as amended, that the Town Council of Randburg has, by special resolution, further amended its Tariff of Charges: Draining services published under Notice 5 of 8 January 1986, as amended, with effect from 1 September 1992 as follows:

1. By the substitution in Schedule 'B' Part II, 1 items 1 (1) to 1 (6) the figures "R25,26", "R30,06", "R31,80", "R38,88", "R43,26" and "R47,76" by the figures "R27,42", "R32,64", "R34,56", "R42,24", "R46,98" and "R51,84" respectively.
2. By the substitution in Schedule 'B', Part III, Category 1 to 7 under the table of the figure "R123,84" by the figure "R140,76".
3. By the substitution in Schedule 'B', Part III, Category 8 under the table of the figures "R278,28", "R556,56" and "R55,74" by the figures "R316,20", "R632,46" and "R63,36", respectively.
4. By the substitution in Schedule 'B', Part III, Category 9 under the table of the figure "R74,34" by the figure "R84,48".
5. By the substitution in Schedule 'B', Part III, Category 10 under the table of the figure "R74,34" by the figure "R84,48".

B. J. VAN DER VYVER,

Town Clerk.

Municipal Offices
corner of Hendrik Verwoerd Drive and Jan Smuts Avenue
RANDBURG

21 October 1992.

(Notice No. 183/1992)

PLAASLIKE BESTUURSKENNISGEWING 3590

STADSRAAD VAN RANDBURG

WYSIGING VAN TARIEF VAN GELDE: RIOLERINGSDIENSTE

Kennis geskied hiermee ingevolge artikel 80B (8) van die Ordonnansie op Plaaslike Bestuur, 1939, soos gewysig, dat die Stadsraad van Randburg, by spesiale besluit, die Tarief van Gelde: Rioleringsdienste afgekondig by Kennisgewing No. 5 van 8 Januarie 1986, soos gewysig, soos volg met ingang van 1 September 1992 verder gewysig het:

1. Deur in Bylae 'B' Deel II, 1 items 1 (1) tot 1 (6) die syfers "R25,26", "R30,06", "R31,80", "R38,88", "R43,26" en "R47,76", onderskeidelik met die syfers "R27,42", "R32,64", "R34,56", "R42,24", "R46,98" en "R51,84" te vervang.
2. Deur in Bylae 'B', Deel III, Kategorieë 1 tot 7 onder die tabel die syfer "R123,84" met die syfer "R140,76" te vervang.
3. Deur in Bylae 'B', Deel III, Kategorie 8 onder die tabel die syfers "R278,28", "R556,56" en "R55,74" onderskeidelik met die syfers "R316,20", "R632,46" en "R63,36" te vervang.
4. Deur in Bylae 'B', Deel III, Kategorie 9 onder die tabel die syfer "R74,34" met die syfer "R84,48" te vervang.
5. Deur in Bylae 'B', Deel III, Kategorie 10 onder die tabel die syfer "R74,34" met die syfer "R84,48" te vervang.

B. J. VAN DER VYVER,

Stadsklerk.

Munisipale Kantore
hoek van Hendrik Verwoerdrylaan en Jan Smutslaan
RANDBURG

21 Oktober 1992.

(21 Oktober 1992.

(Kennisgewing No. 183/1992)

LOCAL AUTHORITY NOTICE 3591

TOWN COUNCIL OF RANDBURG

AMENDMENT TO TARIFF OF CHARGES: PARKS, GARDENS, PUBLIC BUILDINGS AND OPEN SPACES

Notice is hereby given in terms of section 80B (8) of the Local Government Ordinance, 1939, as amended, that the Town Council of Randburg has, by special resolution, further amended its Tariff of Charges: Parks, Gardens, Public Buildings and Open spaces, published under Notice 177 of 19 October 1988, with effect from 1 September 1992 as follows:

1. By the insertion in item 1 before the word "During" of the number "1.1" and the insertion in item 1 before the words "on the weekend" of the number "1.2".
2. By the insertion in item 1 after subitem (a) of the following:
   "(b) Pensioners: 60% of the normal tariff."
3. By the renumbering in item 1 of subitem (b) to (c).
4. by the insertion in item 1 of the following:
   "(d) Season tariff:
   Randburg residents:
   Adults: R49,00 per half year payable in advance.
   Children: R24,00 per half year payable in advance.
   Pensioners: R29,00 per half year payable in advance.".

B. J. VAN DER VYVER,

Town Clerk.

Municipal Offices
corner of Jan Smuts Avenue and Hendrik Verwoerd Drive
RANDBURG.

21 October 1992.

(Notice No. 184/1992)

PLAASLIKE BESTUURSKENNISGEWING 3591

STADSRAAD VAN RANDBURG

WYSIGING VAN TARIEF VAN GELDE: PARKE, TUINE, OPENBARE GEBOUE EN OPE RUIMTES

Kennis geskied hiermee ingevolge artikel 80B (8) van die Ordonnansie op Plaaslike Bestuur, 1939, soos gewysig, dat die Stadsraad van Randburg, by spesiale besluit, sy Tarief van Gelde: Parke, Tuine, Openbare Geboue en Ope ruimtes, afgekondig by Kennisgewing 177 van 19 Oktober 1988, soos gewysig, soos volg verder gewysig het met ingang van 1 September 1992.

1. Deur in item 1 voor die woord "gedurende" die nommer "1.1" in te voeg en voor die woorde "oor naweke" die nommer "1.2" in te voeg.
2. Deur in item 1 na subitem (a) die volgende in te voeg:
   "(b) Pensionarisse: 60% van die normale tarief."
3. Deur in item 1 subitem (b) te hernommer na (c).
4. Deur in item 1 die volgende by te voeg:
   "(d) Seisoentarief:
   Randburg inwoners:
   Volwassenes: R49,00 per halfjaar vooruitbetaalbaar.
   Kinders: R24,00 per halfjaar vooruitbetaalbaar.
   Pensionarisse: R29,00 per halfjaar vooruitbetaalbaar.".

B. J. VAN DER VYVER,

Stadsklerk.

Munisipale Kantore
hoek van Smutslaan en Hendrik Verwoerdrylaan
RANDBURG.

21 Oktober 1992.

(Kennisgewing No. 184/1992)

LOCAL AUTHORITY NOTICE 3592

AMENDMENT TO TARIFF OF CHARGES: PUBLIC SWIMMING-POOLS

Notice is hereby given in terms of section 80B (8) of the Local Government Ordinance, 1939, as amended, that the Town Council of Randburg has, by special resolution, further amended its Tariff of Charges: Public Swimming-Pools published under Notice 21 of 6 February 1991, as amended, with effect from 1 September 1992, as follows:

TARIFF OF CHARGES: PUBLIC SWIMMING-POOLS

1. By the substitution in item 1 of the amount "R5,00" by the amount "R6,00".
2. By the substitution in item 3 of the amount "R20,00" by the amount "R23,00".

B. J. VAN DER VYVER,

Town Clerk.

Municipal Offices
corner of Jan Smuts Drive and Hendrik Verwoerd Drive
RANDBURG.

21 October 1992.

(Notice No. 185/1992)

PLAASLIKE BESTUURSKENNISGEWING 3592

WYSIGING VAN TARIEF VAN GELDE: OPENBARE SWEMBADDENS

Kennis geskied hiermee ingevolge artikel 80B (8) van die Ordonnansie op Plaaslike Bestuur, 1939, soos gewysig, dat die Stadsraad van Randburg, by spesiale besluit, sy Tarief van Gelde: Openbare Swembaddens afgekondig by Kennisgewing 21 van 6 Februarie 1991, soos gewysig, soos volg verder gewysig het met ingang van 1 September 1992.

TARIEF VAN GELDE: OPENBARE SWEMBADDENS

1. Deur in item 1, die bedrag "R5,00" te vervang met die bedrag "R6,00".
2. Deur in item 3 die bedrag "R20,00" te vervang met die bedrag "R23,00".

B. J. VAN DER VYVER,

Stadsklerk.

Munisipale Kantore
hoek van Jan Smutslaan en Hendrik Verwoerdrylaan
RANDBURG.

21 Oktober 1992.

(Kennisgewing No. 185/1992)

LOCAL AUTHORITY NOTICE 3593

CITY COUNCIL OF ROODEPOORT

CLOSING OF LAND

It is notified in terms of the provisions of the Local Government Ordinance, 1939, as amended, that it is the intention of the City Council of Roodepoort to close permanently the following land:

1. Two portions of the road reserve of Kite Street, Horison Extension 1, in total 2 270 m² in extent.
2. Park Erf 1280, Horison Extension 1, 1,4972 ha in extent.
3. A portion of the road reserve of Hossack Avenue, Horizon View, approximately 522 m² in extent.
4. A portion of the road reserve of Crane Avenue, Horizon View, approximately 234 m² in extent.
5. A portion of Park Erf 285, Horizon View, approximately 1 320 m² in extent.

Details of the propsed closures may be inspected, during normal office hours, at Room 42, Third Floor, Civic Centre, Roodepoort.

Any owner, lessee or occupier of land abutting the portions to be closed or any other person aggrieved and who objects to the proposed closing of the said land or who shall have any claim for compensation if such closures are carried out, must serve written notice upon the undersigned of such objections or claims for compensation within 60 (sixty) days from 21 October 1992 i.e. before or on 21 December 1992.

A. J. DE VILLIERS,

Town Clerk

Municipal Offices
ROODEPOORT.

21 October 1992.

(MN 227/92)

PLAASLIKE BESTUURSKENNISGEWING 3593

STADSRAAD VAN ROODEPOORT

SLUITING VAN GROND

Kennis geskied ingevolge die bepalings van die Ordonnansie op Plaaslike Bestuur, 1939, soos gewysig, dat die Stadsraad van Roodepoort voornemens is om die volgende grond permanent te sluit:

1. Twee gedeeltes van die padreserwe van Kitestraat, Horison-uitbreiding 1, gesamentlik sowat 2 270 m² groot.
2. Parkerf 1280, Horison-uitbreiding 1, 1,4972 ha groot.
3. 'n Gedeelte van die padreserwe van Hossacklaan, Horizon View, ongeveer 522 m² groot.
4. 'n Gedeelte van die padreserwe van Cranelaan, Horizon View, ongeveer 234 m² groot.
5. 'n Gedeelte van Parkerf 285, Horizon View, ongeveer 1 320 m² groot.

Besonderhede van die voorgenome sluitings lê gedurende kantoorure te Kamer 42, Derde Verdieping, Burgersentrum, Roodepoort, ter insae.

Enige eienaar, huurder of bewoner van grond wat grens aan die grond wat gesluit staan te word of enige ander persoon wat hom benadeel ag en beswaar teen die voorgenome sluiting van die grond of wat enige eis vir vergoeding sou hê indien sodanige sluitings uitgevoer word, moet die ondergetekende binne 60 (sestig) dae vanaf 21 Oktober 1992, dit wil sê voor of op 21 Desember 1992 skriftelik verwittig van sodanige beswaar of eis vir vergoeding.

A. J. DE VILLIERS,

Stadsklerk

Munisipale Kantore
ROODEPOORT.

21 Oktober 1992.

(MK 227/92)

LOCAL AUTHORITY NOTICE 3594

TOWN COUNCIL OF RUSTENBURG

RUSTENBURG AMENDMENT SCHEME 191

Notice is hereby given in terms of the provisions of section 57 (1) (a) of the Town-planning and Townships Ordinance, 1986, that the Town Council of Rustenburg has approved the amendment of the Rustenburg Town-planning Scheme, 1980, by the rezoning of the remainder of Erf 1082 and the remainder of Erf 1092, Township of Rustenburg, from "Residential 4" to "Business 1" in Height Zone 1.

Map 3 and the scheme clauses of the amendment scheme are filed with the Departmental Head: Department of Local Government, Housing and Works, Administration: House of Assembly, Pretoria, and the Town Clerk, Room 601, Municipal Offices, Burger Street, Rustenburg, and are open for inspection at all reasonable times.

This amendment is known as Rustenburg Amendment Scheme 191.

W. J. ERASMUS,
Town Clerk.

Municipal Offices
P.O. Box 16
RUSTENBURG
0300.

(Notice No. 128/1992)
[1/2/4/1/248 (3791)]

PLAASLIKE BESTUURSKENNISGEWING 3594

STADSRAAD VAN RUSTENBURG

RUSTENBURG-WYSIGINGSKEMA 191

Kennis geskied hiermee ingevolge die bepalings van artikel 57 (1) (a) van die Ordonnansie op Dorpsbeplanning en Dorpe, 1986, dat die Stadsraad van Rustenburg die wysiging van die Rustenburg-dorpsbeplanningskema, 1980, goedgekeur het deur die hersonering van die restant van Erf 1082 en die restant van Erf 1092, dorp Rustenburg, vanaf "Residensieel 4" na "Besigheid 1" in Hoogtesone 1.

Kaart 3 en die skemaklousules van die wysigingskema word in bewaring gehou deur die Departementshoof: Departement van Plaaslike Bestuur, Behuising en Werke, Administrasie: Volksraad, Pretoria, en die Stadsklerk, Kamer 601, Stadskantore, Burgerstraat, Rustenburg, en is te alle redelike tye ter insae beskikbaar.

Hierdie wysiging staan bekend as Rustenburg-wysigingskema 191.

W. J. ERASMUS,
Stadsklerk.

Stadskantore
Posbus 16
RUSTENBURG
0300.

(Kennisgewing No. 128/1992)
[1/2/4/1/248 (3791)]

LOCAL AUTHORITY NOTICE 3595

TOWN COUNCIL OF RUSTENBURG

RUSTENBURG AMENDMENT SCHEME 92

Notice is hereby given in terms of the provisions of section 57 (1) (a) of the Town-planning and Townships Ordinance, 1986, that the Town Council of Rustenburg has approved the amendment of the Rustenburg Town-planning Scheme, 1980, by the rezoning of Portion 1 of Erf 1090, Township of Rustenburg, from "Residential 1" to "Special" as set out in Annexure 94.

Map 3 and the scheme clauses of the amendment scheme are filed with the Departmental Head: Department of Local Government, Housing and Works, Administration: House of Assembly, Pretoria, and the Town Clerk, Room 601, Municipal Offices, Burger Street, Rustenburg, and are open for inspection at all reasonable times.

This amendment is known as Rustenburg Amendment Scheme 92.

W. J. ERASMUS,
Town Clerk.

Municipal Offices
P.O. Box 16
RUSTENBURG
0300.

(Notice No. 130/1992)
[1/2/4/1/149 (1063)]

PLAASLIKE BESTUURSKENNISGEWING 3595

STADSRAAD VAN RUSTENBURG

RUSTENBURG-WYSIGINGSKEMA 92

Kennis geskied hiermee ingevolge die bepalings van artikel 57 (1) (a) van die Ordonnansie op Dorpsbeplanning en Dorpe, 1986, dat die Stadsraad van Rustenburg die wysiging van die Rustenburg-dorpsbeplanningskema, 1980, goedgekeur het deur die hersonering van Gedeelte 1 van Erf 1090, dorp Rustenburg, vanaf "Residensieel 1" na "Spesiaal" soos uiteengesit word in Bylae 94.

Kaart 3 en die skemaklousules van die wysigingskema word in bewaring gehou deur die Departementshoof: Departement van Plaaslike Bestuur, Behuising en Werke, Administrasie: Volksraad, Pretoria, en die Stadsklerk, Kamer 601, Stadskantore, Burgerstraat, Rustenburg, en is te alle redelike tye ter insae beskikbaar.

Hierdie wysiging staan bekend as Rustenburg-wysigingskema 92.

W. J. ERASMUS,
Stadsklerk.

Stadskantore
Posbus 16
RUSTENBURG
0300.

(Kennisgewing No. 130/1992)
[1/2/4/1/149 (1063)]

LOCAL AUTHORITY NOTICE 3596

TOWN COUNCIL OF SANDTON

DECLARATION AS APPROVED TOWNSHIP

In terms of section 103 (1) of the Town-planning and Townships Ordinance, 1986 (Ordinance 15 of 1986), the Town Council of Sandton hereby declared **Bryanston Extension 64 Township** to be an approved township, subject to the conditions set out in the Schedule hereto.

SCHEDULE

CONDITIONS UNDER WHICH THE APPLICATION MADE BY MOMENTUM PROPERTY INVESTMENTS (PTY) LTD UNDER THE PROVISIONS OF THE TOWN-PLANNING AND TOWNSHIPS ORDINANCE, 1986, FOR PERMISSION TO ESTABLISH A TOWNSHIP ON PORTION 72 OF THE FARM WITKOPPEN 194 IQ [WHICH PORTION IS DESCRIBED IN THE CURRENT DEED OF TRANSFER T83311/1989, AS PORTION 72 (A PORTION OF PORTION 35) OF THE FARM WITKOPPEN 194 IQ], PROVINCE OF THE TRANSVAAL, HAS BEEN GRANTED

1. CONDITIONS OF ESTABLISHMENT

(1) NAME

The name of the township shall be Bryanston Extension 64.

(2) DESIGN

The township shall consist of erven and streets as indicated on General Plan SG No. A1963/1991.

(3) OBLIGATIONS IN REGARD TO ESSENTIAL SERVICES AND STREETS AND STORMWATER DRAINAGE

The township owners shall install and provide all internal services in the township, subject to the approval of the Town Council of Sandton.

(4) REMOVAL OR REPLACEMENT OF MUNICIPAL SERVICES

If, by reason of the establishment of the township, it should become necessary to remove or replace any existing municipal services, the cost thereof shall be borne by the township owners.

(5) DISPOSAL OF EXISTING CONDITIONS OF TITLE

All erven shall be made subject to existing conditions and servitudes, if any, including the reservation of rights to minerals, but excluding—

(i) The servitudes of right-of-way 7,87 metres and 15,75 metres wide, respectively, vide SG Diagram A4943/1936, as indicated on the General Plan, which affects only Erf 5169 in the township, and

(ii) Condition 5 of Deed of Transfer T83311/89.

2. CONDITIONS OF TITLE

The erven mentioned hereunder shall be subject to the conditions, as indicated, imposed by the Town Council of Sandton in terms of the provisions of the Town-planning and Townships Ordinance, 1986:

(1) **All erven**

(a) The erf is subject to a servitude, 2 m wide, in favour of the Town Council of Sandton for sewerage and other municipal purposes, along any two boundaries other than a street boundary and in the case of a panhandle erf, an additional servitude for municipal purposes, 2 m wide across the access portion of the erf, if and when required by the Town Council of Sandton: Provided that the Town Council of Sandton may dispense with any such servitude.

PLAASLIKE BESTUURSKENNISGEWING 3596

STADSRAAD VAN SANDTON

VERKLARING TOT GOEDGEKEURDE DORP

Ingevolge artikel 103 (1) van die Ordonnansie op Dorpsbeplanning en Dorpe, 1986 (Ordonnansie 15 van 1986), verklaar die Stadsraad van Sandton hierby die dorp **Bryanston-uitbreiding 64** tot 'n goedgekeurde dorp onderworpe aan die voorwaardes uiteengesit in die bygaande Bylae.

BYLAE

VOORWAARDES WAAROP DIE AANSOEK GEDOEN DEUR MOMENTUM PROPERTY INVESTMENTS (PTY) LTD, INGEVOLGE DIE BEPALINGS VAN DIE ORDONNANSIE OP DORPSBEPLANNING EN DORPE, 1986, OM TOESTEMMING OM 'N DORP TE STIG OP GEDEELTE 72 VAN DIE PLAAS WITKOPPEN 194 IQ [WELKE GEDEELTE BESKRYF WORD IN DIE HUIDIGE TRANSPORTAKTE T83311/1989 AS GEDEELTE 72 ('N GEDEELTE VAN GEDEELTE 35) VAN DIE PLAAS WITKOPPEN 194 IQ], PROVINSIE TRANSVAAL, TOEGESTAAN IS

1. STIGTINGSVOORWAARDES

(1) NAAM

Die naam van die dorp is Bryanston-uitbreiding 64.

(2) ONTWERP

Die dorp bestaan uit erwe en strate soos aangedui op Algemene Plan LG No. A1963/1991.

(3) VERPLIGTINGE TEN OPSIGTE VAN NOODSAAKLIKE DIENSTE ASOOK DIE BOU VAN STRATE EN STORMWATERDREINERING

Die dorpseienaars moet alle interne dienste in die dorp installeer en voorsien, onderworpe aan die goedkeuring van die Stadsraad van Sandton.

(4) VERSKUIWING OF DIE VERVANGING VAN MUNISIPALE DIENSTE

Indien dit as gevolg van die stigting van die dorp nodig sou word om enige bestaande munisipale dienste te verskuif of te vervang moet die koste daarvan deur die dorpseienaars gedra word.

(5) BESKIKKING OOR BESTAANDE TITELVOORWAARDES

Alle erwe moet onderworpe gemaak word aan bestaande voorwaardes en serwitute, as daar is, met inbegrip van die voorbehoud van die regte op minerale, maar uitgesonderd—

(i) Reg-van-weg serwitute, onderskeidelik 7,87 meter en 15,75 meter breed ingevolge LG Diagram A4943/1936, soos op die Algemene Plan aangedui en wat slegs Erf 5169 in die dorp raak.

(ii) Voorwaarde 5 van Transport Akte T83311/89.

2. TITELVOORWAARDES

Die erwe hieronder genoem is onderworpe aan die voorwaardes soos aangetoon opgelê deur die Stadsraad van Sandton ingevolge die bepalings van die Ordonnansie op Dorpsbeplanning en Dorpe, 1986:

(1) **Alle erwe**

(a) Die erf is onderworpe aan 'n serwituut van 2 m breed vir riolerings- en ander munisipale doeleindes, ten gunste van die Stadsraad van Sandton langs enige twee grense, uitgesonderd 'n straatgrens en, in die geval van 'n pypsteelerf, 'n bykomende serwituut vir munisipale doeleindes 2 m breed oor die toegangsgedeelte van die erf, indien en wanneer benodig deur die Stadsraad van Sandton: Met dien verstande dat die Stadsraad van Sandton van enige sodanige serwituut mag afstand doen.

(b) No building or other structure shall be erected within the aforesaid servitude area and no large-rooted trees shall be planted within the area of such servitude or within 2 m thereof.

(c) The Town Council of Sandton shall be entitled to deposit temporarily on the land adjoining the aforesaid servitude such material as may be excavated by it during the course of the construction, maintenance or emoval of such sewerage mains and other works as it, in its discretion may deem necessary and shall further be entitled to reasonable access to the said land for the aforesaid purpose, subject to any damage done during the process of the construction, maintenance or removal of such sewerage mains and other works being made good by the Town Council of Sandton.

(2) **Erf 5169**

(a) The erf is subject to a right-of-way servitude of varying width, as shown on the General Plan in favour of the Town Council of Sandton: Provided that on submission of a certificate from the Town Council of Sandton stating that the servitude is no longer required, the servitude may be cancelled, either wholly or in part.

(b) The erf is subject to a servitude for municipal purposes in favour of the Town Council of Sandton, as indicated on the General Plan.

(3) **Erf 5170**

(a) The erf is subject to a right-of-way servitude of 20 metres and 14 metres wide, respectively, in favour of the Town Council of Sandton as shown on the General Plan: Provided that on submission of a certificate from the Town Council of Sandton stating that the servitude is no longer required, the servitude may be cancelled, either wholly or in part.

(b) The erf is subject to a servitude for municipal purposes in favour of the Town Council of Sandton, as indicated on the General Plan.

S. E. MOSTERT,
Chief Executive/Town Clerk.

Civic Centre
corner of West Street and Rivonia Road
SANDOWN
2196
SANDTON.

21 October 1992.

(Notice No. 237/1992)

(Ref. No. 16/3/1/B12×64)

LOCAL AUTHORITY NOTICE 3597

SANDTON AMENDMENT SCHEME 1685

The Town Council of Sandton hereby in terms of the provisions of section 125 of the Town-planning and Townships Ordinance, 1986, declares that it has approved an amendment scheme, being an amendment of Sandton Town-planning Scheme, 1980, comprising the same land, as included in the Township of Bryanston Extension 64 Township.

(b) Geen geboue of ander struktuur mag binne die voornoende serwituutgebied opgerig word nie en geen grootwortelbome mag binne die gebied van sodanige serwituut of binne 'n afstand van 2 m daarvan geplant word nie.

(c) Die Stadsraad van Sandton is geregtig om enige materiaal wat deur hom uitgegrawe word tydens die aanleg, onderhoud of verwydering van sodanige rioolhoofpypleidings en ander werke wat hy volgens goeddunke noodsaaklik ag, tydelik te plaas op die grond wat aan die voornemende serwituut grens en voorts is die Stadsraad van Sandton geregtig tot redelike toegang tot genoemde grond vir die voornoemde doel, onderworpe daaraan dat die Stadsraad van Sandton enige skade vergoed wat gedurende die aanleg, onderhoud of verwyderings van sodanige rioolhoofpypleidings en ander werke veroorsaak word.

(2) **Erf 5169**

(a) Die erf is onderworpe aan 'n reg-van-weg serwituut van wisselende breedte ten gunste van die Stadsraad van Sandton, soos op die Algemene Plan aangedui: Met dien verstande dat by die indiening van 'n sertifikaat deur die Stadsraad van Sandton waarin vermeld word dat sodanige serwituut nie meer benodig word nie, die serwituut gekanselleer mag word, hetsy in geheel of gedeeltelik.

(b) Die erf is onderworpe aan 'n serwituut vir munisipale doeleindes ten gunste van die Stadsraad van Sandton, soos aangedui op die Algemene Plan.

(3) **Erf 5170**

(a) Die erf is onderworpe aan 'n reg-van-weg serwituut van onderskeidelik 20 meter en 14 meter breed, ten gunste van die Stadsraad van Sandton soos op die Algemene plan aangedui: Met dien verstande dat by die indiening van 'n sertifikaat deur die Stadsraad van Sandton waarin vermeld word dat sodanige serwituut nie meer benodig word nie, die serwituut gekanselleer mag word, hetsy in geheel of gedeeltelik.

(b) Die erf is onderworpe aan 'n serwituut vir munisipale doeleindes, ten gunste van die Stadsraad van Sandton, soos aangedui op die Algemene Plan.

S. E. MOSTERT,
Uitvoerende Hoof/Stadsklerk.

Burgersentrum
hoek van Weststraat en Rivoniaweg
SANDOWN
2196
SANDTON.

21 Oktober 1992.

(Kennisgewing No. 237/1992)

(Verw. No. 16/3/1/B12×64)

PLAASLIKE BESTUURSKENNISGEWING 3597

SANDTON-WYSIGINGSKEMA 1685

Die Stadsraad van Sandton verklaar hierby ingevolge die bepalings van artikel 125 van die Ordonnansie op Dorpsbeplanning en Dorpe, 1986, dat dit 'n wysigingskema synde 'n wysiging van Sandton-dorpsbeplanningskema, 1980, wat uit dieselfde grond as die dorp Bryanston-uitbreiding 64 bestaan, goedgekeur het.

Map 3, Annexure and the scheme clauses of the amendment scheme are filed with the Town Clerk, Sandton, and are open for inspection at all reasonable times.

The amendment is known as Sandton Amendment Scheme 1685.

S. E. MOSTERT,
Chief Executive/Town Clerk.

Civic Centre
corner of West Street and Rivonia Road
Sandown
SANDTON.

21 October 1992.

(Notice No. 238/1992)

Kaart 3, Bylae en die skemaklousules van die wysigingskema word in bewaring gehou deur die Stadsklerk, Sandton, en is beskikbaar vir inspeksie op alle redelike tye.

Hierdie wysiging staan bekend as Sandton-wysigingskema 1685.

S. E. MOSTERT,
Uitvoerende Hoof/Stadsklerk.

Burgersentrum
hoek van Weststraat en Rivoniaweg
Sandown
SANDTON.

21 Oktober 1992.

(Kennisgewing No. 238/1992)

LOCAL AUTHORITY NOTICE 3598

TOWN COUNCIL OF SANDTON

DECLARATION AS APPROVED TOWNSHIP

In terms of section 103 (1) of the Town-planning and Townships Ordinance, 1986 (Ordinance 15 of 1986), the Town Council of Sandton hereby declares **Magaliessig Extension 33 Township** to be an approved township, subject to the conditions set out in the Schedule hereto.

SCHEDULE

CONDITIONS UNDER WHICH THE APPLICATION MADE BY EVGENIAS INVESTMENTS (PTY) LIMITED UNDER THE PROVISIONS OF THE TOWN-PLANNING AND TOWNSHIPS ORDINANCE, 1986, FOR PERMISSION TO ESTABLISH A TOWNSHIP ON PORTION 275 OF THE FARM WITKOPPEN 194 IQ [WHICH PORTION IS DESCRIBED IN THE CURRENT DEED OF TRANSFER No. 4320/1973, AS PORTION 143 (A PORTION OF PORTION 114) OF THE FARM WITKOPPEN 194 IQ], PROVINCE OF THE TRANSVAAL, HAS BEEN GRANTED

1. CONDITIONS OF ESTABLISHMENT

(1) NAME

The name of the township shall be Magaliessig Extension 33.

(2) DESIGN

The township shall consist of erven and streets as indicated on General Plan SG No. A9923/1990.

(3) OBLIGATIONS IN REGARD TO ESSENTIAL SERVICES AND STREETS AND STORMWATER DRAINAGE

The township owners shall install and provide all internal services in the township, subject to the approval of the Town Council of Sandton.

(4) REMOVAL OR REPLACEMENT OF MUNICIPAL SERVICES

If, by reason of the establishment of the township, it should become necessary to remove or replace any existing municipal services, the cost thereof shall be borne by the township owners.

(5) DISPOSAL OF EXISTING CONDITIONS OF TITLE

All erven and Robin Road shall be made subject to existing conditions and servitudes, if any, including the reservation of rights to minerals.

PLAASLIKE BESTUURSKENNISGEWING 3598

STADSRAAD VAN SANDTON

VERKLARING TOT GOEDGEKEURDE DORP

Ingevolge artikel 103 (1) van die Ordonnansie op Dorpsbeplanning en Dorpe, 1986 (Ordonnansie 15 van 1986), verklaar die Stadsraad van Sandton hierby die dorp **Magaliessig-uitbreiding 33** tot 'n goedgekeurde dorp onderworpe aan die voorwaardes uiteengesit in die bygaande Bylae.

BYLAE

VOORWAARDES WAAROP DIE AANSOEK GEDOEN DEUR EVGENIAS INVESTMENTS (PTY) LTD INGEVOLGE DIE BEPALINGS VAN DIE ORDONNANSIE OP DORPSBEPLANNING EN DORPE, 1986, OM TOESTEMMING OM 'N DORP TE STIG OP GEDEELTE 275 VAN DIE PLAAS WITKOPPEN 194 IQ [WELKE GEDEELTE BESKRYF WORD IN DIE HUIDIGE TRANSPORTAKTE 4320/1973 AS GEDEELTE 143 ('N GEDEELTE VAN GEDEELTE 114) VAN DIE PLAAS WITKOPPEN 194 IQ], PROVINSIE TRANSVAAL, TOEGESTAAN IS

1. STIGTINGSVOORWAARDES

(1) NAAM

Die naam van die dorp is Magaliessig-uitbreiding 33.

(2) ONTWERP

Die dorp bestaan uit erwe en strate soos aangedui op Algemene Plan LG No. A9923/1990.

(3) VERPLIGTINGE TEN OPSIGTE VAN NOODSAAKLIKE DIENSTE ASOOK DIE BOU VAN STRATE EN STORMWATERDREINERING

Die dorpseienaars moet alle interne dienste in die dorp installeer en voorsien, onderworpe aan die goedkeuring van die Stadsraad van Sandton.

(4) VERSKUIWING OF DIE VERVANGING VAN MUNISIPALE DIENSTE

Indien dit as gevolg van die stigting van die dorp nodig sou word om enige bestaande munisipale dienste te verskuif of te vervang, moet die koste daarvan deur die dorpseienaars gedra word.

(5) BESKIKKING OOR BESTAANDE TITELVOORWAARDES

Alle erwe en Robinweg moet onderworpe gemaak word aan bestaande voorwaardes en serwitute, as daar is, met inbegrip van die voorbehoud van die regte op minerale.

2. CONDITIONS OF TITLE

The erven mentioned hereunder shall be subject to the conditions as indicated, imposed by the Town Council of Sandton in terms of the provisions of the Town-planning and Townships Ordinance, 1986:

(1) **All erven**

(a) The erf is subject to a servitude, 2 m wide, in favour of the Town Council of Sandton for sewerage and other municipal purposes, along any two boundaries other than a street boundary and in the case of a panhandle erf, an additional servitude for municipal purposes, 2 m wide across the access portion of the erf, if and when required by the Town Council of Sandton: Provided that the Town Council of Sandton may dispense with any such servitude.

(b) No building or other structure shall be erected within the aforesaid servitude area and no large-rooted trees shall be planted within the area of such servitude or within 2 m thereof.

(c) The Town Council of Sandton shall be entitled to deposit temporarily on the land adjoining the aforesaid servitude such material as may be excavated by it during the course of the construction, maintenance or removal of such sewerage mains and other works as it, in its discretion, may deem necessary and shall further be entitled to reasonable access to the said land for the aforesaid purpose, subject to any damage done during the process of the construction, maintenance or removal of such sewerage mains and other works being made good by the Town Council of Sandton.

S. E. MOSTERT,
Town Clerk.
Civic Centre
corner of West Street and Rivonia Road
SANDOWN
2196.
Sandton.
21 October 1992.
(Notice No. 254/92)

2. TITELVOORWAARDES

Die erwe hieronder genoem sal onderworpe wees aan die voorwaardes soos aangedui, opgelê deur die Stadsraad van Sandton ingevolge die bepalings van die Ordonnansie op Dorpsbeplanning en Dorpe, 1986:

(1) **Alle erwe**

(a) Die erf is onderworpe aan 'n serwituut, 2 m breed, vir riolerings- en ander munisipale doeleindes, ten gunste van die Stadsraad van Sandton langs enige twee grense uitgesonderd 'n straatgrens en in die geval van 'n pypsteelerf, 'n bykomende serwituut vir munisipale doeleindes 2 m breed oor die toegangsgedeelte van die erf, indien en wanneer benodig deur die Stadsraad van Sandton: Met dien verstande dat die Stadsraad van Sandton van enige sodanige serwituut mag afstand doen.

(b) Geen geboue of ander struktuur mag binne die voornoemde serwituutgebied opgerig word nie en geen grootwortelbome mag binne die gebied van sodanige serwituut of binne 'n afstand van 2 m daarvan geplant word nie.

(c) Die Stadsraad van Sandton sal geregtig wees om enige materiaal wat deur hom uitgegrawe word tydens die aanleg, onderhoud of verwydering van sodanige rioolhoofpypleidings en ander werke wat hy, volgens goeddunke, noodsaaklik ag, tydelik te plaas op die grond wat aan die voornoemde serwituut grens en voorts is die Stadsraad van Sandton geregtig tot redelike toegang tot genoemde grond vir die voornoemde doel, onderworpe daaraan dat die Stadsraad van Sandton enige skade vergoed wat gedurende die aanleg, onderhoud of verwyderings van sodanige rioolhoofpypleidings en ander werke veroorsaak word.

S. E. MOSTERT,
Stadsklerk.
Burgersentrum
hoek van Weststraat en Rivoniaweg
SANDOWN
2196.
Sandton.
21 Oktober 1992.
(Kennisgewing No. 254/92)

LOCAL AUTHORITY NOTICE 3599

SANDTON AMENDMENT SCHEME 1920

The Town Council of Sandton hereby in terms of the provisions of section 125 of the Town-planning and Townships Ordinance, 1986, declares that it has approved an amendment scheme, being an amendment of Sandton Town-planning Scheme, 1980, comprising the same land as included in the Township of Magaliessig Extension 33.

Map 3, Annexure and the scheme clauses of the amendment scheme are filed with the Town Clerk, Sandton, and are open for inspection at all reasonable times.

The amendment is known as Sandton Amendment Scheme, 1920.

S. E. MOSTERT,
Town Clerk.
Civic Centre
corner of West Street and Rivonia Road
Sandown
SANDTON.
21 October 1992.
(Notice No. 255/1992)

PLAASLIKE BESTUURSKENNISGEWING 3599

SANDTON-WYSIGINGSKEMA 1920

Die Stadsraad van Sandton verklaar hierby ingevolge die bepalings van artikel 125 van die Ordonnansie op Dorpsbeplanning en Dorpe, 1986, dat dit 'n wysigingskema synde 'n wysiging van Sandton-dorpsbeplanningskema, 1980, wat uit dieselfde grond as die dorp Magaliessig-uitbreiding 33 bestaan, goedgekeur het.

Kaart 3, Bylae en die skemaklousules van die wysigingskema word in bewaring gehou deur die Stadsklerk, Sandton, en is beskikbaar vir inspeksie op alle redelike tye.

Hierdie wysiging staan bekend as Sandton-wysigingskema, 1920.

S. E. MOSTERT,
Stadsklerk.
Burgersentrum
hoek van Weststraat en Rivoniaweg
Sandown
SANDTON.
21 Oktober 1992.
(Kennisgewing No. 255/1992)

LOCAL AUTHORITY NOTICE 3600

SANDTON AMENDMENT SCHEME 1673

It is hereby notified in terms of section 57 (1) of the Town-planning and Townships Ordinance, 1986, that the Town Council of Sandton approved the amendment of the Sandton Town-planning Scheme, 1980, by rezoning Erven 4585 and 4586, Bryanston Township from "Residential 1" with a density of "one dwelling unit per 4 000 m²" to "Residential 1" with a density of "one dwelling unit per Erf.".

Copies of Map No. 3 and the scheme clauses of the amendment scheme are filed with the Director-General, Community Development, Pretoria, and at the office of the Director: Town-planning, Civic Centre, West Street, Sandown, Sandton, and are open for inspection at all reasonable times.

This amendment is known as Sandton Amendment Scheme 1673 and it shall come into operation on the date of publication hereof.

S. E. MOSTERT,
Town Clerk.

21 October 1992.

(Notice No. 248/1992)

PLAASLIKE BESTUURSKENNISGEWING 3600

SANDTON-WYSIGINGSKEMA 1673

Hierby word ooreenkomstig die bepalings van artikel 57 (1) van die Ordonnansie op Dorpsbeplanning en Dorpe, 1986, bekendgemaak dat die Stadsraad van Sandton goedgekeur het dat die Sandton-dorpsaanlegskema, 1980, gewysig word deur die hersonering van Erwe 4585 en 4586, Bryanston-dorpsgebied, van "Residensieel 1" met 'n digtheid van "een wooneenheid per 4 000 m²" na "Residensieel 1" met 'n digtheid van "een wooneenheid per Erf".

Afskrifte van Kaart No. 3 en die skemaklousules van die wysigingskema word in bewaring gehou deur die Direkteur-generaal, Gemeenskapsontwikkeling, Pretoria, en by die kantoor van die Direkteur: Stadsbeplanning, Burgersentrum, Weststraat, Sandown, Sandton, en is beskikbaar vir inspeksie op alle redelike tye.

Hierdie wysiging staan bekend as Sandton-wysigingskema 1673 en tree in werking op datum van publikasie hiervan.

S. E. MOSTERT,
Stadsklerk.

21 Oktober 1992.

(Kennisgewing No. 248/1992)

LOCAL AUTHORITY NOTICE 3601

SANDTON AMENDMENT SCHEME 1902

It is hereby notified in terms of section 57 (1) of the Town-planning and Townships Ordinance, 1986, that the Town Council of Sandton approved the amendment of the Sandton Town-planning Scheme, 1980, by rezoning Erf 269, Edenburg Township, from "Existing Public Roads" to "Business 3".

Copies of Map No. 3 and the scheme clauses of the amendment scheme are filed with the Director-General, Community Development, Pretoria, and at the office of the Director: Town-planning, Civic Centre, West Street, Sandown, Sandton, and are open for inspection at all reasonable times.

This amendment is known as Sandton Amendment Scheme 1902 and it shall come into operation on the date of publication hereof.

S. E. MOSTERT,
Town Clerk.

21 October 1992.

(Notice No. 249/1992)

PLAASLIKE BESTUURSKENNISGEWING 3601

SANDTON-WYSIGENDE SKEMA 1902

Hierby word ooreenkomstig die bepalings van artikel 57 (1) van die Ordonnansie op Dorpsbeplanning en Dorpe, 1986, bekendgemaak dat die Stadsraad van Sandton goedgekeur het dat die Sandton-dorpsaanlegskema, 1980, gewysig word deur die hersonering van Erf 269, Edenburg-dorpsgebied, van "Bestaande Openbare Paaie" na "Besigheid 3".

Afskrifte van Kaart No. 3 en die skemaklousules van die wysigingskema word in bewaring gehou deur die Direkteur-generaal, Gemeenskapsontwikkelling, Pretoria, en by die kantoor van die Direkteur: Stadsbeplanning, Burgersentrum, Weststraat, Sandown, Sandton, en is beskikbaar vir inspeksie op alle redelike tye.

Hierdie wysiging staan bekend as Sandton-wysigende Skema 1902 en tree in werking op datum van publikasie hiervan.

S. E. MOSTERT,
Stadsklerk.

21 Oktober 1992.

(Kennisgewing No. 249/1992)

LOCAL AUTHORITY NOTICE 3602

SANDTON AMENDMENT SCHEME, 1930

It is hereby notified in terms of section 57 (1) of the Town-planning and Townships Ordinance, 1986, that the Town Council of Sandton approved the amendment of the Sandton Town-planning Scheme, 1980, by rezoning Erf 389, Hyde Park Extension 21, Erf 390, Hyde Park, Erf 391, Hyde Park Extension 16, and Holding 87, Hyde Park Agricultural Settlements, from "Existing Public Roads" to "Special" for uses and conditions, as set out in Annexure 1046.

PLAASLIKE BESTUURSKENNISGEWING 3602

SANDTON-WYSIGENDE SKEMA, 1930

Hierby word ooreenkomstig die bepalings van artikel 57 (1) van die Ordonnansie op Dorpsbeplanning en Dorpe, 1986, bekendgemaak dat die Stadsraad van Sandton goedgekeur het dat die Sandton-dorpsaanlegskema, 1980, gewysig word deur die hersonering van Erf 389, Hyde Park-uitbreiding 21, Erf 390, Hyde Park, Erf 391, Hyde Park-uitbreiding 16, en Hoewe 87, Hyde Park Landboukundige Nedersettings, van "Bestaande Openbare Paaie" na "Spesiaal" vir gebruike en voorwaardes soos vervat in Bylae 1046.

Copies of Map No. 3 and the scheme clauses of the amendment scheme are filed with the Director-General, Community Development, Pretoria, and at the office of the Director: Town-planning, Civic Centre, West Street, Sandown, Sandton, and are open for inspection at all reasonable times.

This amendment is known as Sandton Amendment Scheme, 1930, and it shall come into operation on the date of publication hereof.

S. E. MOSTERT,
Town Clerk.
21 October 1992.
(Notice No. 250/1992)

Afskrifte van Kaart No. 3 en die skemaklousules van die wysigingskema word in bewaring gehou deur die Direkteur-generaal, Gemeenskapsontwikkeling, Pretoria, en by die kantoor van die Direkteur: Stadsbeplanning, Burgersentrum, Weststraat, Sandown, Sandton, en is beskikbaar vir inspeksie op alle redelike tye.

Hierdie wysiging staan bekend as Sandton-wysigende Skema, 1930, en tree in werking op datum van publikasie hiervan.

S. E. MOSTERT,
Stadsklerk.
21 Oktober 1992.
(Kennisgewing No. 250/1992)

LOCAL AUTHORITY NOTICE 3603

SANDTON AMENDMENT SCHEME, 1940

It is hereby notified in terms of section 57 (1) of the Town-planning and Townships Ordinance, 1986, that the Town Council of Sandton approved the amendment of the Sandton Town-planning Scheme, 1980, by rezoning Erf 3715, Bryanston Extension 8 Township, from 'R S A' to "Residential 2", subject to certain conditions.

Copies of Map 3 and the scheme clauses of the amendment scheme are filed with the Director-General, Community Development, Pretoria, and at the office of the Director: Town-planning, Civic Centre, West Street, Sandown, Sandton, and are open for inspection at all reasonable times.

This amendment is known as Sandton Amendment Scheme, 1940, and it shall come into operation on the date of publication hereof.

S. E. MOSTERT,
Town Clerk.
21 October 1992.
(Notice No. 251/1992)

PLAASLIKE BESTUURSKENNISGEWING 3603

SANDTON-WYSIGENDE SKEMA, 1940

Hierby word ooreenkomstig die bepalings van artikel 57 (1) van die Ordonnansie op Dorpsbeplanning en Dorpe, 1986, bekendgemaak dat die Stadsraad van Sandton goedgekeur het dat die Sandton-dorpsaanlegskema, 1980, gewysig word deur die hersonering van Erf 3715, Bryanston-uitbreiding 8-dorpsgebied, van 'R S A' na "Residensieel 2" onderworpe aan sekere voorwaardes.

Afskrifte van Kaart 3 en die skemaklousules van die wysigingskema word in bewaring gehou deur die Direkteur-generaal, Gemeenskapsontwikkeling, Pretoria, en by die kantoor van die Direkteur: Stadsbeplanning, Burgersentrum, Weststraat, Sandown, Sandton, en is beskikbaar vir insneksie op alle redelike tye.

Hierdie wysiging staan bekend as Sandton-wysigende Skema, 1940, en tree in werking op datum van publikasie hiervan.

S. E. MOSTERT,
Stadsklerk.
21 Oktober 1992.
(Kennisgewing No. 251/1992)

LOCAL AUTHORITY NOTICE 3604

SANDTON AMENDMENT SCHEME, 1963

It is hereby notified in terms of section 57 (1) of the Town-planning and Townships Ordinance, 1986, that the Town Council of Sandton approved the amendment of the Sandton Town-planning Scheme, 1980, by rezoning Erf 1155, Marlboro Township, from "Existing Public Roads" to "Commercial".

Copies of Map No. 3 and the scheme clauses of the amendment scheme are filed with the Director-General, Community Development, Pretoria, and at the office of the Director: Town-planning, Civic Centre, West Street, Sandown, Sandton, and are open for inspection at all reasonable times.

This amendment is known as Sandton Amendment Scheme, 1963, and it shall come into operation on the date of publication hereof.

S. E. MOSTERT,
Town Clerk.
21 October 1992.
(Notice No. 252/1992)

PLAASLIKE BESTUURSKENNISGEWING 3604

SANDTON-WYSIGENDE SKEMA, 1963

Hierby word ooreenkomstig die bepalings van artikel 57 (1) van die Ordonnansie op Dorpsbeplanning en Dorpe, 1986, bekendgemaak dat die Stadsraad van Sandton goedgekeur het dat die Sandton-dorpsaanlegskema, 1980, gewysig word deur die hersonering van Erf 1155, Marlboro-dorpsgebied, van "Bestaande Openbare Paaie" na "Kommersieël".

Afskrifte van Kaart No. 3 en die skemaklousules van die wysigingskema word in bewaring gehou deur die Direkteur-generaal, Gemeenskapsontwikkeling, Pretoria, en by die kantoor van die Direkteur: Stadsbeplanning, Burgersentrum, Weststraat, Sandown, Sandton, en is beskikbaar vir inspeksie op alle redelike tye.

Hierdie wysiging staan bekend as Sandton-wysigende Skema, 1963, en tree in werking op datum van publikasie hiervan.

S. E. MOSTERT,
Stadsklerk.
21 Oktober 1992.
(Kennisgewing No. 252/1992)

LOCAL AUTHORITY NOTICE 3605

SANDTON AMENDMENT SCHEME, 2022

It is hereby notified in terms of section 57 (1) of the Town-planning and Townships Ordinance, 1986, that the Town Council of Sandton approved the amendment of the Sandton Town-planning Scheme, 1980, by the rezoning of Holding 26, Palmlands Agricultural Holdings, from "Existing Public Roads" to "Special" for uses and conditions as set out in Annexure 1128.

Copies of Map No. 3 and the scheme clauses of the amendment scheme are filed with the Director-General, Community Development, Pretoria, and at the office of the Director: Town-planning, Civic Centre, West Street, Sandown, Sandton, and are open for inspection at all reasonable times.

This amendment is known as Sandton Amendment Scheme, 2022, and it shall come into operation on the date of publication hereof.

S. E. MOSTERT,
Town Clerk.

21 October 1992.

(Notice No. 253/1992)

PLAASLIKE BESTUURSKENNISGEWING 3605

SANDTON-WYSIGENDE SKEMA, 2022

Hierby word ooreenkomstig die bepalings van artikel 57 (1) van die Ordonnansie op Dorpsbeplanning en Dorpe, 1986, bekendgemaak dat die Stadsraad van Sandton goedgekeur het dat die Sandton-dorpsaanlegskema, 1980, gewysig word deur die hersonering van Hoewe 26, Palmlands-landbouhoewes, van "Bestaande Openbare Paaie" na "Spesiaal" vir gebruike en voorwaardes soos vervat in Bylae 1128.

Afskrifte van Kaart No. 3 en die skemaklousules van die wysigingskema word in bewaring gehou deur die Direkteur-generaal, Gemeenskapsontwikkeling, Pretoria, en by die kantoor van die Direkteur: Stadsbeplanning, Burgersentrum, Weststraat, Sandown, Sandton, en is beskikbaar vir inspeksie op alle redelike tye.

Hierdie wysiging staan bekend as Sandton-wysigende Skema, 2022, en tree in werking op datum van publikasie hiervan.

S. E. MOSTERT,
Stadsklerk.

21 Oktober 1992.

(Kennisgewing No. 253/1992)

LOCAL AUTHORITY NOTICE 3606

TOWN COUNCIL OF SANDTON

AMENDMENT TO STANDING ORDERS

Notice is hereby given in terms of section 96 of the Local Government Ordinance, 1939, that the Council proposes to amend its Standing Orders published under Local Authority Notice 658 dated 28 February 1990.

The general purport of the proposed amendment is to increase the penalty as contained in section 55 from R300 to R2 000.

Copies of the proposed amendment are lying for inspection during office hours at the offices of the Council for a period of fourteen days from the date of the publication of this notice in the *Official Gazette*.

Any person who desires to object to the said amendment shall do so in writing to the undersigned within 14 days after the date of publication of this notice in the said *Gazette*, viz, 21 October 1992.

S. E. MOSTERT,
Town Clerk.

Civic Centre
P.O. Box 78001
SANDTON
2146.

21 October 1992.

(Notice No. 247/1992)

PLAASLIKE BESTUURSKENNISGEWING 3606

STADSRAAD VAN SANDTON

WYSIGING VAN REGLEMENT VAN ORDE

Kennis word hierby gegee ingevolge artikel 96 van die Ordonnansie op Plaaslike Bestuur, 1939, dat die Raad van voorneme is om sy Reglement van Orde, gepubliseer onder Plaaslike Bestuurskennisgewing 658 gedateer 28 Februarie 1990, te wysig.

Die algemene strekking van die voorgestelde wysigings is om die strafbepaling soos vervat in artikel 55 van R300 na R2 000 te verhoog.

Afskrifte van die voorgestelde wysigings lê ter insae by die kantore van die Raad vir 'n tydperk van veertien dae vanaf die datum van publikasie hiervan in die *Offisiële Koerant*.

Enige persoon wat beswaar teen die voorgestelde wysigings wil aanteken moet dit skriftelik by die ondergetekende doen binne 14 dae van die datum van publikasie van hierdie kennisgewing in die genoemde *Koerant*, naamlik, 21 Oktober 1992.

S. E. MOSTERT,
Stadsklerk.

Burgersentrum
Posbus 78001
SANDTON
2146.

21 Oktober 1992.

(Kennisgewing No. 247/1992)

LOCAL AUTHORITY NOTICE 3607

TOWN COUNCIL OF SECUNDA

AMENDMENT OF BY-LAWS

The Town Clerk of Secunda hereby, in terms of section 101 of the Local Government Ordinance, 1939, publishes the amendments of various by-laws in order to provide for maximum fines of R500 in terms of the penalty clauses.

F. J. COETZEE,
Town Clerk.

Civic Centre
Central Business District
SECUNDA.

(Notice No. 49/1992)

PLAASLIKE BESTUURSKENNISGEWING 3607

STADSRAAD VAN SECUNDA

WYSIGING VAN VERORDENINGE

Die Stadsklerk van Secunda publiseer hierby ingevolge artikel 101 van die Ordonnansie op Plaaslike Bestuur, 1939, dat die Stadsraad verskeie verordeninge gewysig het ten einde die vasstelling van boeteklousules op 'n maksimum van R500 vas te stel.

F. J. COETZEE,
Stadsklerk.

Burgersentrum
Sentrale Besigheidsgebied
SECUNDA.

(Kennisgewing No. 49/1992)

LOCAL AUTHORITY NOTICE 3608

NOTICE CALLING FOR OBJECTIONS TO PROVISIONAL SUPPLEMENTARY VALUATION ROLL: 1991/92

Notice is hereby given in terms of section 36 of the Local Authorities Rating Ordinance, 1977, that the provisional supplementary valuation roll for the financial year 1991/92 is open for inspection at the office of the Town Council of Secunda from 21 October 1992 to 30 November 1992 and any owner of rateable property or other person who so desires to lodge an objection with the Secretary in respect of any matter recorded in the provisional valuation roll as contemplated in section 34 of the said Ordinance, including the question whether or not such property or portion thereof is subject to the payment of rates or is exempt therefrom or in respect of any omission of any matter from such roll, shall do so within the said period.

The form prescribed for the lodging of an objection is obtainable at the address indicated below and attention is specifically directed to the fact that no person is entitled to urge any objection before the valuation board unless he has timeously lodged an objection in the prescribed form.

H. C. KOEN,

Secretary.

Municipal Offices
Central Business District
P.O. Box 2
SECUNDA
2302.

Tel. No. (0136) 34-1166.

(Notice No. 51/1992)

PLAASLIKE BESTUURSKENNISGEWING 3608

KENNISGEWING WAT BESWARE TEEN VOORLOPIGE AANVULLENDE WAARDERINGSLYS AANVRA: 1991/92

Kennis word hierby ingevolge artikel 36 van die Ordonnansie op Eiendomsbelasting van Plaaslike Besture, 1977 (Ordonnansie 11 van 1977), gegee dat die voorlopige waarderingslys vir die boekjare 1991/92 oop is vir inspeksie by die kantoor van die Stadsraad van Secunda vanaf 21 Oktober 1992 tot 30 November 1992 en enige eienaar van belasbare eiendom of ander persoon wat begerig is om 'n beswaar by die Sekretaris ten ospigte van enige aangeleentheid in die voorlopige waarderingslys, opgeteken, soos in artikel 34 van die genoemde Ordonnansie beoog, in te dien, insluitende die vraag of sodanige eiendom of 'n gedeelte daarvan onderworpe is aan die betaling van eiendomsbelasting of daarvan vrygestel is, of ten opsigte van enige weglating van enige aangeleentheid uit sodanige lys, doen so binne gemelde tydperk.

Die voorgeskrewe vorm vir die indiening van 'n beswaar is by die adres hieronder aangedui, beskikbaar en aandag word spesifiek gevestig op die feit dat geen persoon geregtig is om enige beswaar voor die waarderingsraad te opper tensy hy 'n beswaar op die voorgeskrewe vorm betyds ingedien het nie.

H. C. KOEN,

Sekretaris.

Munisipale Kantore
Sentrale Besigheidsgebied
Posbus 2
SECUNDA
2302.

Tel. No. (0136) 34-1166.

(Kennisgewing No. 51/1992)

21–28

LOCAL AUTHORITY NOTICE 3609

TOWN COUNCIL OF SPRINGS

PROPOSED PERMANENT CLOSING AND ALIENATION OF A PORTION OF FIFTH STREET, SPRINGS TOWNSHIP

Notice is hereby given in terms of section 67 and 79 (18) of the Local Government Ordinance, 1939, that it is the intention of the Town Council of Springs to permanently close and to alienate a portion of Fifth Street, Township of Springs.

A plan of the street portion to be closed and further particulars on the proposed closing of the street portion and alienation thereof lie open to inspection in Room 203, Civic Centre, South Main Reef Road, Springs, during ordinary office hours. The Council's proposal briefly is to have the street portion developed for business purposes.

Any person who has an objection to the proposed closing and alienation of the street portion concerned or who should have a claim for compensation should the closing be carried out should submit his objection and/or claim, as the case may be, in writing with the undersigned not later than 22 December 1992.

H. A. DU PLESSIS,

Town Clerk.

Civic Centre,
SPRINGS.

30 September 1992.

(Notice No. 115/1992)

PLAASLIKE BESTUURSKENNISGEWING 3609

STADSRAAD VAN SPRINGS

VOORGESTELDE PERMANENTE SLUITING EN VERVREEMDING VAN 'N GEDEELTE VAN VYFDE STRAAT, DORP SPRINGS

Kennis geskied hiermee ingevolge artikel 67 en 79 (18) van die Ordonnansie op Plaaslike Bestuur, 1939, dat die Stadsraad van Springs van voorneme is om 'n gedeelte van Vyfde Straat, dorp Springs, permanent te sluit en te vervreem.

'n Plan wat die straatgedeelte wat gesluit staan te word aantoon asook nadere besonderhede oor die sluiting en vervreemding daarvan lê ter insae in Kamer 203, Burgersentrum, Suid Hoofrifweg, Springs, gedurende gewone kantoorure. Kortliks is die Raad se voorstel dat die straatgedeelte vir besigheidsdoeleindes ontwikkel word.

Enige persoon wat 'n beswaar teen die voorgestelde sluiting en vervreemding van die straatgedeelte het of wat 'n eis vir skadevergoeding sal hê indien sodanige sluiting uitgevoer word, moet sy beswaar en/of eis, na gelang van die geval, skriftelik by die ondergetekende indien nie later nie as 22 Desember 1992.

H. A. DU PLESSIS,

Stadsklerk.

Burgersentrum,
SPRINGS.

30 September 1992.

(Kennisgewing No. 115/1992)

LOCAL AUTHORITY NOTICE 3610

VILLAGE COUNCIL OF TRICHARDT

AMENDMENT TO BY-LAWS RELATING TO DOGS

The Town Clerk of Trichardt hereby, in terms of section 101 of the Local Government Ordinance, 1939, publishes the by-laws set forth hereinafter.

The By-laws Relating to Dogs of the Trichardt Municipality, adopted by the Council under Administrator's Notice 1608, dated 3 November 1982, are hereby further amended as follows:

1. By the substitution in section 1 for the definition of "tax" of the following definition:

   " 'tax' and 'charges' mean the tax and miscellaneous charges in respect of dogs, as the case may be, as determined by the council from time to time in terms of section 80B of the Local Government Ordinance, 1939;".

2. By the deletion in section 2 (1) of the words "as determined in the appropriate schedule to these by-laws".
3. By the substitution in section 6 for the words "relevant charges as prescribed in the appropriate schedule to these by-laws" of the words "prescribed charges".
4. By the substitution in section 7 for the words "charges prescribed in the appropriate schedule to these by-laws" of the words "prescribed charges".
5. By the substitution in section 9 (7) for the words "charges prescribed in the appropriate schedule hereto" of the words "prescribed charges".
6. By the insertion in the Afrikaans text of section 21 (1) (b) after the words "bepalings van" of the following:

   "hierdie verordeninge: Met dien verstande dat",

7. By the substitution for the expression "SCHEDULE 1" of the word "SCHEDULE" and the deletion of SCHEDULE 2.

B. G. VENTER,
Town Clerk.

Municipal Offices
P.O. Box 52
TRICHARDT
2300.

21 October 1992.

(Notice No. 23/1992)

LOCAL AUTHORITY NOTICE 3611

VILLAGE COUNCIL OF TRICHARDT

DETERMINATION OF CHARGES IN RESPECT OF DOGS

In terms of section 80B (8) of the Local Government Ordinance, 1939, it is hereby notified that the Village Council of Trichardt has, by special resolution, determined the charges in respect of dogs, as set out in the Schedule below, with effect from 1 July 1992:

SCHEDULE

TARIFF CHARGES

1. Dog Tax
   (1) First dog, irrespective of sex, belonging—
      (a) to any person, except as provided in paragraph (b): R15;
      (b) to a pensioner: Free of charge.
   (2) Second dog, irrespective of sex: R45.
   (3) Third and succeeding dog, irrespective of sex: R65.

PLAASLIKE BESTUURSKENNISGEWING 3610

DORPSRAAD VAN TRICHARDT

WYSIGING VAN VERORDENINGE BETREFFENDE HONDE

Die Stadsklerk van Trichardt publiseer hierby ingevolge artikel 101 van die Ordonnansie op Plaaslike Bestuur, 1939, die verordeninge hierna uiteengesit.

Die Verordeninge betreffende Honde van die Munisipaliteit Trichardt, deur die Raad aangeneem by Administrateurskennisgewing 1698 van 3 November 1982, word hierby verder soos volg gewysig.

1. Deur in artikel 1 die woordomskrywing van "belasting" deur die volgende woordomskrywing te vervang:

   " 'belasting' en 'gelde' die belasting en diverse gelde ten opsigte van honde, na gelang van die geval, soos van tyd tot tyd deur die raad ingevolge artikel 80B van die Ordonnansie op Plaaslike Bestuur, 1939, vasgestel;".

2. Deur in artikel 2 (1) die woorde "soos voorgeskryf in die toepaslike bylae by hierdie verordeninge" te skrap.
3. Deur in artikel 6 die woorde "geld in die toepaslike bylae hierby voorgeskryf" deur die woorde "voorgeskrewe gelde" te vervang.
4. Deur in artikel 7 die woorde "gelde in die toepaslike bylae hierby voorgeskryf" deur die woorde "voorgeskrewe gelde" te vervang.
5. Deur in artikel 9 (7) die woorde "gelde in die toepaslike bylae hierby voorgeskryf" deur die woorde "voorgeskrewe gelde" te vervang.
6. Deur in artikel 21 (1) (b) na die woorde "bepalings van" die volgende in te voeg:

   "hierdie verordeninge: Met dien verstande dat",

7. Deur die uitdrukking "BYLAE 1" deur die woord "BYLAE" te vervang, en BYLAE 2 te skrap.

B. G. VENTER,
Stadsklerk.

Munisipale Kantore
Posbus 52
TRICHARDT
2300.

21 Oktober 1992.

(Kennisgewing No. 23/1992)

PLAASLIKE BESTUURSKENNISGEWING 3611

DORPSRAAD VAN TRICHARDT

VASSTELLING VAN GELDE TEN OPSIGTE VAN HONDE

Ingevolge artikel 80B (8) van die Ordonnansie op Plaaslike Bestuur, 1939, word hierby bekendgemaak dat die Dorpsraad van Trichardt, by spesiale besluit, die gelde ten opsigte van honde soos in onderstaande Bylae uiteengesit, met ingang van 1 Julie 1992, vasgestel het:

BYLAE

TARIEF VAN GELDE

1. **Hondebelasting**
   (1) Eerste hond, ongeag geslag, wat—
      (a) aan enige persoon, uitgesonderd soos in paragraaf (b) bepaal, behoort: R15;
      (b) aan 'n pensioenaris behoort: Gratis.
   (2) Tweede hond, ongeag geslag: R45.
   (3) Derde en daaropvolgende hond, ongeag geslag: R65.

2. **Duplicate of Transfer of Tax Receipt**
   (1) For the issue of a duplicate tax receipt and a metal badge, each: R1.
   (2) For the transfer of a tax receipt, each: R2.
3. **Pound and Driving Fees**
   (1) Pound fee, per day, per dog: R1.
   (2) Driving fees, per dog: R5.

B. G. VENTER,
Town Clerk.

Municipal Offices
P.O. Box 52
TRICHARDT
2300.

21 October 1992.

2. **Duplikaat- en Oordrag van Belastingkwitansie**
   (1) Vir die uitreiking van 'n duplikaatbelastingkwitansie en 'n metaalplaatjie, elk: R1.
   (2) Vir die oordrag van 'n belastingkwitansie, elk: R2.
3. **Skutgelde en Dryfgelde**
   (1) Skutgelde, per dag, per hond: R1.
   (2) Dryfgelde per hond: R5.

B. G. VENTER,
Stadsklerk.

Munisipale Kantore
Posbus 52
TRICHARDT,
2300.

21 Oktober 1992.

LOCAL AUTHORITY NOTICE 3612

TOWN COUNCIL OF TZANEEN

TZANEEN AMENDMENT SCHEME 111

Notice is hereby given in terms of the provisions of section 57 (1) (a) of the Town-planning and Townships Ordinance, 1986 (Ordinance 15 of 1986), that the Town Council of Tzaneen approved the amendment of Tzaneen Town-planning Scheme, 1980, through the rezoning of Portion 3 of the Erf 820, Tzaneen Extension 10, from "Public Open Space" to "Existing Public Roads" as well as the rezoning of Erf 2694, Tzaneen Extension 10, from "Public Open Space" and "Existing Public Roads" to "Parking".

Map 3 and the scheme clauses of the amendment scheme are filed with the Town Clerk of Tzaneen and the Director-General of the Department of Local Government, Housing and Works, Administration: House of Assembly, Pretoria, and are open for inspection at all reasonable times.

This amendment is known as Tzaneen Amendment Scheme 111 and shall come into operation on the date of publication of this notice.

J. DE LANG,
Town Clerk.

Municipal Offices
P.O. Box 24
TZANEEN
0850.

(Notice No. 58/1992)

PLAASLIKE BESTUURSKENNISGEWING 3612

STADSRAAD VAN TZANEEN

TZANEEN-WYSIGINGSKEMA 111

Hiermee word ooreenkomstig die bepalings van artikel 57 (1) (a) van die Ordonnansie op Dorpsbeplanning en Dorpe, 1986 (Ordonnansie 15 van 1986), bekendgemaak dat die Stadsraad van Tzaneen goedgekeur het dat die Tzaneen-dorpsbeplanningskema, 1980, gewysig word deur die hersonering van Gedeelte 3 van Erf 820, Tzaneen-uitbreiding 10 van "Openbare Oopruimte" na "Bestaande Openbare Paaie" asook die hersonering van Erf 2694, Tzaneen-uitbreiding 10 van "Openbare Oopruimte" en "Bestaande Openbare Paaie" na "Parkering".

Kaart 3 en die skemaklousules van die wysigingskema word in bewaring gehou deur die Stadsklerk van Tzaneen en die Hoof van die Departement van Plaaslike Bestuur, Behuising en Werke, Administrasie: Volksraad, Pretoria, en is beskikbaar vir inspeksie te alle redelike tye.

Hierdie wysiging staan bekend as Tzaneen-wysigingskema 111 en tree op datum van publikasie van hierdie kennisgewing in werking.

J. DE LANG,
Stadsklerk.

Munisipale Kantore
Posbus 24
TZANEEN
0850.

(Kennisgewing No. 58/1992)

LOCAL AUTHORITY NOTICE 3613

TOWN COUNCIL OF VANDERBIJLPARK

DETERMINATION OF CHARGES: ELECTRICITY

In terms of the provisions of section 80B (8) of the Local Government Ordinance, No. 17 of 1939, as amended, it is hereby notified that the Town Council of Vanderbijlpark has, by special resolution, amended the electricity charges published under Municipal Notice No. 8 of 1988, dated 24 February 1988, as amended, with effect from 1 August 1992 further as follows:

1. By the substitution in the definition of "cost" for the expression "20%" of the expression "7½%".
2. By the substitution for items 1.2.1.2 of Part II of the Tariff of Charges of the following:

   "Such extension charge shall be determined by using as basis the cost over a period of twenty three (23) years at a fixed interest rate of 15% and the fixed instalments shall, subject to the decrease as indicated in 1.2.2.5, be payable monthly by the consumer for a period of twenty three (23) years, irrespective of whether electricity was consumed during the meter reading period or not".

PLAASLIKE BESTUURSKENNISGEWING 3613

STADSRAAD VAN VANDERBIJLPARK

VASSTELLING VAN GELDE: ELEKTRISITEIT

Ingevolge die bepalings van artikel 80B (8) van die Ordonnansie op Plaaslike Bestuur, No. 17 van 1939, soos gewysig, word hierby bekendgemaak dat die Stadsraad van Vanderbijlpark, by spesiale besluit, die elektrisiteitstariewe afgekondig by Munisipale Kennisgewing No. 8 van 1988, gedateer 24 Februarie 1988, soos gewysig, met ingang 1 Augustus 1992 soos volg verder gewysig het:

1. Deur in die woordomskrywing van "koste" die uitdrukking "20%" deur die uitdrukking "7½%" te vervang.
2. Deur item 1.2.1.2 van Deel II van die Tarief van Gelde deur die volgende te vervang:

   "Sodanige uitbreidingsgeld sal bepaal word deur die koste oor 'n drie-en-twintig (23) jaar termyn, teen 'n vaste rentekoers van 15% as basis te gebruik, en die vaste paaiemente sal, onderworpe aan die vermindering soos in 1.2.2.5 aangedui, vir 'n tydperk van drie-en-twintig (23) jaar, hetsy of daar gedurende die meter-afleestydperk elektrisiteit verbruik is of nie, maandeliks deur die verbruiker betaalbaar wees.".

3. By the renumbering of items "1.2.1, 1.2.1.1, 1.2.1.2, 1.2.1.3, 1.2.1.4 and 1.2.1.5" in Part II of the Tariff of Charges respectively to "1.2.2, 1.2.2.1, 1.2.2.2, 1.2.2.3, 1.2.2.4 ad 1.2.2.5".

4. By the insertion after the preliminary paragraph in item 1.2 of Part II of the Tariff of Charges of the following:

"1.2.1 Reservations:

In the event of a connection larger than the design load up to 800 kVA in accordance with 1.1 (c) the contribution to the reinforcement of the network may be charged to the monthly account by means of a monthly extension charge.

1.2.1.1 Such extension charge shall be determined by using as basis the cost over a period of ten (10) years at a fixed interest rate of 15% and the fixed instalment shall subject to the decrease as indicated in 1.2.1.3, be payable monthly by the consumer for a period of ten (10) years, irrespective of whether electricity was consumed during the meter reading period or not.".

1.2.1.2 If there is a change in the identity of a consumer without any alteration to the connection, the same extension charge shall be payable in respect of the unexpired period.

1.2.1.3 The monthly extension charges as determined in 1.2.1.1 shall be reduced in respect of each meter reading period with R1 for each kVA or kW of the maximum demand registered during the meter reading period concerned, excluding the off peak demand mentioned in item 2.2.1.2.2. or 2.2.2.2. of Part I to a maximum amount equal to the extension charges.".

C. BEUKES,
Town Clerk.

P.O. Box 3
VANDERBIJLPARK
1900.

(Notice No. 90/1992)

3. Deur items "1.2.1, 1.2.1.1, 1.2.1.2, 1.2.1.3, 1.2.1.4 en 1.2.1.5" van Deel II van die Tarief van Gelde onderskeidelik te hernommer na "1.2.2, 1.2.2.1, 1.2.2.2, 1.2.2.3, 1.2.2.4 en 1.2.2.5".

4. Deur na die inleidingsparagraaf in item 1.2 van Deel II van die Tarief van Gelde die volgende in te voeg:

"1.2.1 Voorbehoude:

In die geval van 'n aansluiting groter as die ontwerplas tot 800 kVA ooreenkomstig 1.1 (c) kan die bydrae tot die versterking aan die netwerk deur middel van 'n maandelikse uitbreidingsgeld op die maandelikse rekening geplaas word.

1.2.1.1 Sodanige uitbreidingsgeld sal bepaal word deur die koste oor 'n tien (10) jaar termyn, teen 'n vaste rentekoers van 15% as basis te gebruik, en die vaste paaiement sal, onderworpe aan die vermindering soos in 1.2.1.3 aangedui, vir 'n tydperk van tien (10) jaar, hetsy of daar gedurende die meterafleestydperk elektrisiteit verbruik is of nie, maandeliks deur die verbruiker betaalbaar wees.

1.2.1.2 By verandering in die identiteit van 'n verbruiker sonder enige verandering aan die aansluiting, sal dieselfde uitbreidingsgeld ten opsigte van die onverstreke termyn betaalbaar wees.

1.2.1.3 Die maandelikse uitbreidingsgelde soos in 1.2.1.1 bepaal, sal ten opsigte van elke meterafleestydperk met R1 vir elke kVA of kW van die maksimum aanvraag gedurende die betrokke meterafleestydperk geregistreer, uitgesluit die buite spitstyd aanvraag in items 2.2.1.2.2. of 2.2.2.2. van Deel I gemeld tot 'n maksimum bedrag gelykstaande aan die uitbreidingsgeld verminder word."

C. BEUKES,
Stadsklerk.

Posbus 3
VANDERBIJLPARK
1900.

(Kennisgewing No. 90/1992)

LOCAL AUTHORITY NOTICE 3614

TOWN COUNCIL OF VENTERSDORP

AMENDMENT TO THE DETERMINATION OF CHARGES FOR THE SUPPLY OF ELECRICITY

In terms of section 80B (8) of the Local Government Ordinance, 1939, it is hereby notified that the Town Council of Ventersdorp has, by special resolution, further amended the Determination of Charges for the Supply of Electricity, published under Notice No. 17/1989, dated 22 November 1989 with effect from all meter readings as from 1 July 1992 by amending Part I of the Schedule as follows:

1. By the substitution for items 1 and 2 of the following:

"1. Consumers within the municipal area

(1) Domestic.

(a) Basic charge, per month: R5,00.

(b) Demand charge according to the main circuit-breaker rating:

PLAASLIKE BESTUURSKENNISGEWING 3614

STADSRAAD VAN VENTERSDORP

WYSIGING VAN VASSTELLING VAN GELDE VIR DIE LEWERING VAN ELEKTRISITEIT

Ingevolge artikel 80B (8) van die Ordonnansie op Plaaslike Bestuur, 1939, word hierby bekendgemaak dat die Stadsraad van Ventersdorp, by spesiale besluit, die Vasstelling van Gelde vir die Lewering van Elektrisiteit, afgekondig by Kennisgewing No. 17/1989 van 22 November 1989, met ingang van alle meteraflesings vanaf 1 Julie 1992 gewysig het deur Deel I van die Bylae soos volg te wysig:

1. Deur items 1 en 2 deur die volgende te vervang:

"1. Verbruikers binne die munisipale area

(1) Huishoudelik.

(a) Basiese heffing, per maand: R5,00.

(b) Aanvraagheffing volgens die aanslag van die hoofstroombreker:

SINGLE-PHASE			THREE-PHASE	
Code	Circuit-breaker	Charge	Circuit-breaker	Charge
1	20A	R10,00	—	—
2	30A	R15,00	—	—
3	45A	R22,50	—	—
4	60A	R30,00	—	—
5	80A	R40,00	—	—
6	—	—	30A	R45,00
7	—	—	45A	R67,50
8	—	—	60A	R90,00

(c) Energy charge, per kWh: 18,50c.

(d) Each component of tariff (b) and (c) shall rise by 1% for every 1% rise in the corresponding Eskom tariff.

(e) Basic charge on unconnected premises, per month: R7,50.

(2) Commercial (commercial, industrial and general consumers).

(a) Basic charge, per month: R12,50.

(b) Demand charge according to the main circuit-breaker rating at 70c per amp.

SINGLE-PHASE			THREE-PHASE	
Code	Circuit-breaker	Charge	Circuit-breaker	Charge
1	45A	R31,50	—	—
2	60A	R42,00	—	—
3	80A	R56,00	—	—
4	—	—	45A	R 94,00
5	—	—	60A	R126,00
6	—	—	80A	R168,00
7	—	—	100A	R210,00
8	—	—	125A	R262,50
9	—	—	150A	R315,00

(c) Energy charge, per kWh:

0–4 000 = 20,7c.
4 001–10 000 = 18,0c.
Over 10 000 = 15,0c.

(d) Each component of tariff (b) and (c) shall rise by 1% for every 1% rise in the corresponding Eskom tariff.

(e) Basic charge on unconnected premises, per month: R7,50.

(3) Bulk Consumers (50 kVA and over)

(a) Basic charge, per month: R10,00.

(b) Maximum demand charge, per month, per kVA metered over 15 minutes: R30,00.

(c) Energy charge, per kWh: 6,5c.

(d) Each component of tariff (b) and (c) shall rise by 1% for every 1% rise in the corresponding Eskom tariff.

2. Consumers on farms

(1) Domestic.

(a) Basic charge, per month: R5,75.

(b) Demand charge according to the main circuit-breaker rating at 50c per amp, plus a surcharge of 15%.

ENKELFASE			DRIEFASE	
Kode	Stroom-breker	Heffing	Stroom-breker	Heffing
1	20A	R10,00	—	—
2	30A	R15,00	—	—
3	45A	R22,50	—	—
4	60A	R30,00	—	—
5	80A	R40,00	—	—
6	—	—	30A	R45,00
7	—	—	45A	R67,50
8	—	—	60A	R90,00

(c) Energieheffing, per kWh: 18,50c.

(d) Elke komponent van tarief (b) en (c) styg met 1% vir elke 1% styging in die ooreenstemmende Eskom-tarief.

(e) Basiese heffing op onaangeslote persele, per maand: R7,50.

(2) Kommersieel (handels-, nywerheids- en algemene verbruikers).

(a) Basiese heffing, per maand: R12,50.

(b) Aanvraagheffing volgens die aanslag van die hoofstroombreker: teen 70c per amp.

ENKELFASE			DRIEFASE	
Kode	Stroom-breker	Heffing	Stroom-breker	Heffing
1	45A	R31,50	—	—
2	60A	R42,00	—	—
3	80A	R56,00	—	—
4	—	—	45A	R 94,50
5	—	—	60A	R126,00
6	—	—	80A	R168,00
7	—	—	100A	R210,00
8	—	—	125A	R262,50
9	—	—	150A	R315,00

(c) Energieheffing, per kWh:

0–4 000 = 20,7c.
4 001–10 000 = 18,0c.
Bo 10 000 = 15,0c.

(d) Elke komponent van tarief (b) en (c) styg met 1% vir elke 1% styging in die ooreenstemmende Eskom-tarief.

(e) Basiese heffing op onaangeslote persele, per maand: R7,50.

(3) *Grootmaatverbruikers (50 kVA en meer)*

(a) Basiese heffing, per maand: R10,00.

(b) Maksimumaanvraagheffing per maand, per kVA gemeter oor 15 minute: R30,00.

(c) Energieheffing, per kWh: 6,5c.

(d) *Elke komponent van tarief (b) en (c) styg met* 1% vir elke 1% styging in die ooreenstemmende Eskom-tarief.

2. Verbruikers op plase

(1) Huishoudelik.

(a) *Basiese heffing, per maand: R5,75.*

(b) Aanvangsheffing volgens die aanslag van die hoofstroombreker teen 50c per amp, plus 'n *toeslag van 15%.*

SINGLE-PHASE			THREE-PHASE	
Code	Circuit-breaker	Charge	Circuit-breaker	Charge
1	20A	R11,50	—	—
2	30A	R17,25	—	—
3	45A	R25,88	—	—
4	60A	R34,50	—	—
5	80A	R46,00	—	—
6	—	—	30A	R 54,75
7	—	—	45A	R 77,63
8	—	—	60A	R103,50

(c) Energy charge, per KWh: 21,28c.

(d) Each component of tariff (b) and (c) shall rise by 1% for every 1% rise in the corresponding Eskom tariff.

(2) Commercial (commercial, industrial and general consumers)

(a) Basic charge, per month: R14,38.

(b) Demand charge according to the main circuit-breaker rating at 70c per amp, plus a surcharge of 10% = 80,5c.

THREE-PHASE		
Code	Circuit-breaker	Charge
1	80A	R193,20
2	100A	R241,50
3	125A	R301,88
4	150A	R362,25

(c) Energy charge, per kWh:

0–400 = 23,8c.

4 001–10 000 = 20,7c.

Over 10 000 = 17,25c.

(d) Each component of tariff (b) and (c) shall rise by 1% for every 1% rise in the corresponding Eskom tariff.

(3) Bulk consumers

Consumers with an installed capapcity in excess of 40 kVA, as well as consumers with an instaled capacity from 25 kVA to 50 kVA who so request, shall pay maximum demand tariffs as follows:

(a) Basic charge, per month: R11,50.

(b) Maximum demand charge, per month, per kVA metered over 15 minutes: R34,50.

(c) Energy charge, per kWh: 7,5c.

(d) Each component of tariff (b) and (c) shall rise by 1% for every 1% rise in the corresponding Eskom tariff.".

2. By the renumbering of items 4, 5, 6, 7, 8, and 9 to read 5, 6, 7, 8, 9 and 10 respectively.

3. By the substitution for items 4 and 5 of the following:

ENKELFASE			DRIEFASE	
Kode	Stroom-breker	Heffing	Stroom-breker	Heffing
1	20A	R11,50	—	—
2	30A	R17,25	—	—
3	45A	R25,88	—	—
4	60A	R34,50	—	—
5	80A	R46,00	—	—
6	—	—	30A	R 54,75
7	—	—	45A	R 77,63
8	—	—	60A	R103,50

(c) Energieheffing, per kWh: 21,28c.

(d) Elke komponent van tarief (b) en (c) styg met 1% vir elke 1% styging in die ooreenstemmende Eskom-tarief.

(2) Kommersieel (handels-, nywerheids- en algemene verbruikers)

(a) Basiese heffing, per maand: R14,38.

(b) Aanvangsheffing volgens die aanslag van die hoofstroombreker: teen 70c per amp, plus 'n toeslag van 15% = 80,5c.

DRIEFASE		
Kode	Stroombreker	Heffing
1	80A	R193,20
2	100A	R241,50
3	125A	R301,88
4	150A	R362,25

(c) Energieheffing, per kWh:

0–400 = 23,8c.

4 001–10 000 = 20,7c.

Bo 10 000 = 17,25c.

(d) Elke komponent van tarief (b) en (c) styg met 1% vir elke 1% styging in die ooreenstemmende Eskom-tarief.

(3) Grootmaatverbruikers

Verbruikers met 'n geinstalleerde vermoë van meer as 50 kVA asook verbruikers met 'n geinstalleerde vermoë vanaf 25 kVA tot 50 kVA wat daarom aansoek doen, kan op maksimumaanvraag tariewe soos volg aangeslaan word:

(a) Basiese heffing, per maand: R11,50.

(b) Maksimum aanvraagheffing, per maand, per kVA gemeter oor 15 minute: R34,50.

(c) Energieheffing, per kWh: 7,5c.

(d) Elke komponent van tarief (b) en (c) styg met 1% vir elke 1% styging in die ooreenstemmende Eskom-tarief.".

2. Deur items 4, 5, 6, 7, 8 en 9 onderskeidelik 5, 6, 7, 8, 9 en 10 te hernommer.

3. Deur items 4 en 5 deur die volgende te vervang:

"4. **Consumers with changing power consumption.**

(Over 10 000 kVA) (Town and farm)

(a) Basic charge, per month: R150,00.

(b) Energy charge, per kWh—22c up to 4 000 kWh.

(c) A consumer on this charge who use more than 4 000 kWh, will be estimated as follows:

(1) Basic charge, per month: R150,00.

(2) Maximum demand charge, per month, per kVA metered over 15 minutes: R34,50.

(3) Energy charge, per kWh: 6,5c.

(d) Each component of this tariff shall rise by 1% for every 1% rise in the corresponding Eskom tariff.

5. THE TOWNSHIP TSHING

(1) Basic charge, per month: R125,25.

(2) Energy charge, per kWh: 5,21c.

(3) Maximum demand charge, per month, per kVA metered over 15 minutes: R29,24.".

4. By the substitution for item 10 of the following:

"10. CONSUMER'S DEPOSIT

Town	*Electricity and* water
(1) General consumers (owners)	R200 + R50 = R250
(2) Industrial	R300 + R50 = R350
(3) General consumers (tenant)	R300 + R50 = R350
Farm	
Owner	R200
Tenant	R300

Above-mentioned prices excluded VAT.".

G. J. HERMANN,
Town Clerk.

Municipal Offices
P.O. Box 15
VENTERSDORP
2710.

21 October 1992.

(Notice No. 13/1992)

"4. **Verbruikers met wissellende kragverbruik.**

(Bo 10 000 kVA) (Dorp en plaas)

(a) Basiese heffing, per maand: R150,00.

(b) Energieheffing, per kWh—22c tot 4 000 kWh.

(c) 'n Verbruiker op hierdie tarief wat meer as 4 000 kWh gebruik, word as volg aangeslaan:

(1) Basiese heffing, per maand: R150,00.

(2) Maksimum aanvraagheffing per maand, per kVA gemeter oor 15 minute: R34,50.

(3) Energieheffing, per kWh: 6,5c.

(d) Elke komponent van hierdie tarief sal met 1% styg vir elke 1% styging in die ooreenstemmende Eskom-tarief.

5. DIE DORP TSHING

(1) Basiese heffing: R125,25.

(2) Energieheffing, per kWh: 5,21c.

(3) Maksimum aanvraagheffing, per maand, per kVA gemeter oor 15 minute: R29,24.".

4. Deur item 10 deur die volgende item te vervang:

"10. VERBRUIKERSDEPOSITO

Dorp	*Elektrisiteit en* water
(1) Algemeneverbruikers (eienaars)	R200 + R50 = R250
(2) Nywerhede	R300 + R50 = R350
(3) Algemene verbruikers (huurders)	R300 + R50 = R350
Plaas	
Eienaar	R200
Huurder	R300

Bogenoemde pryse sluit BTW uit.".

G. J. HERMANN,
Stadsklerk.

Munisipale Kantore
Posbus 15
VENTERSDORP
2710.

21 Oktober 1992.

(Kennisgewing No. 13/1992)

LOCAL AUTHORITY NOTICE 3615

VILLAGE COUNCIL OF BALFOUR

DETERMINATION OF CHARGES: DRAINAGE AND REFUSE REMOVAL SERVICES

In terms of section 80B (8) of the Local Government Ordinance, 1939, it is hereby notified that the Village Council of Balfour has, by special resolution determined the Charges for the Supply of Drainage and Refuse Removal Services as set out in the Schedule below, with effect from 1 July 1992:

SCHEDULE

TARIFF OR CHARGES

1. **Removal of refuse**

(1) For the removal of refuse from any permises, twice weekly:

Per bin, per month or part thereof: R11,00.

PLAASLIKE BESTUURSKENNISGEWING 3615

DORPSRAAD VAN BALFOUR

VASSTELLING VAN GELDE: RIOLERING- EN VULLISVERWYDERINGSDIENS

Ingevolge artikel 80B (8) van die Ordonnansie op Plaaslike Bestuur, 1939, word hiermee bekendgemaak dat die Dorpsraad van Balfour, by spesiale besluit, die Gelde vir die Lewering van Riolering- en Vullisverwyderingsdiens soos in die onderstaande Bylae uiteengesit, met ingang van 1 Julie 1992 vasgestel het.

BYLAE

TARIEF VAN GELDE

1. **Verwydering van vullis**

(1) Vir die verwydering van vullis vanaf enige perseel, twee keer per week:

Per blik, per maand of gedeelte daarvan: R11,00.

2. **Removal of refuse not falling under Item 1**

For the removal of bricks, grass, sand, loppings of trees or hedges, garden refuse or any material other than domestic refuse:

Estimated cost of work done, plus a surcharge of 10% on such amount.

3. **Removal of sewage and effluent**

(1) (a) Where removal of sewage or effluent is done by vacuum tanker:

Per kℓ or part thereof: R3,30.

(b) Where removal of sewage or effluent is done during weekends or public holidays, an additional amount of R5 shall be payable.

(2) Where sewage or effluent, except as provided in subitem (3), is pumped into oxidation ponds:

Per kℓ or part thereof: 82,5 c (quantity shall be calculated at seven eights of the municipal water consumed).

(3) Schools and hostels where sewage is removed by pumps and by pipelines:

As per agreement.

(4) Connections to the joint sewerage system in Balfour Extension 2:

Per occupied erf, per month or portion thereof: R22.

4. **Removal of carcasses**

Dogs, cats and animals of similar size, each: R5.

5. **Cleaning of erven**

For the cutting of grass and weeds by the Council on private erven where the owner has failed to do so:

Estimated cost of work done, plus a surcharge of 10% on such amount.

The Sanitary and Refuse Removals Tariff of the Balfour Municipality, published under AN 1911, dated 11 September 1985, is hereby repealed.

M. JOUBERT,
Town Clerk.

Municipal Offices
Private Bag X1005
BALFOUR
2410.

21 October 1992.

(Notice No. 36/1992)

2. **Verwydering van vullis wat nie onder Item 1 ressorteer nie**

Vir die verwydering van bakstene, gras, sand, snoeisel van bome of heinings, tuinvullis of enige materiaal wat nie huishoudelike vullis is nie:

Beraamde koste van werk verrig, plus 'n toeslag van 10% op sodanige bedrag.

3. **Verwydering van rioolwater en afvalwater**

(1) (a) Waar rioolwater of afvalwater per vakuumtenkwa verwyder word:

Per kℓ of gedeelte daarvan: R3,30.

(b) Waar rioolwater of afvalwater gedurende naweke of openbare vakansiedae verwyder word, is 'n addisionele bedrag van R5 betaalbaar.

(2) Waar rioolwater of afvalwater, uitgesonderd soos in subitem (3) bepaal, na oksidasiedamme gepomp word:

Per kℓ of gedeelte daarvan: 82,5 c (hoeveelhede word teen sewe agstes van die munisipale waterverbruik bereken).

(3) Skole en koshuise waar rioolwater per pomp en pypleidings verwyder word:

Soos per ooreenkoms.

(4) Aansluitings by die gesamentlike rioolstelsel in Balfour-uitbreiding 2:

Per bewoonde erf, per maand of gedeelte daarvan: R22.

4. **Verwydering van karkasse**

Honde, katte en diere van soortgelyke grootte, elk: R5.

5. **Skoonmaak van erwe**

Vir die sny van gras en onkruid deur die Raad op private erwe waar die eienaar versuim het om dit te doen:

Beraamde koste van werk verrig, plus 'n toeslag van 10% op sodanige bedrag.

Die Sanitêre- en Vullisverwyderingstarief van die Munisipaliteit Balfour, afgekondig by AK 1911 van 11 September 1985, word hierby herroep.

M. JOUBERT,
Stadsklerk.

Munisipale Kantore
Privaatsak X1005
BALFOUR
2410.

21 Oktober 1992.

(Kennisgewing No. 36/1992)

LOCAL AUTHORITY NOTICE 3616

TOWN COUNCIL OF WHITE RIVER

DETERMINATION OF CHARGES

It is hereby notified in terms of section 80B (3) of the Local Government Ordinance, No. 17 of 1939, that the Town Council of White River has, by special resolution, determined charges in respect of the following with effect from 1 October 1992:

1. *Water.*

The general purport of the determination is to save water.

Copies of the proposed amendments are open for inspection at the office of the Town Secretary, Municipal Offices, White River, for a period of 14 days from publication of this notice in the *Official Gazette.*

PLAASLIKE BESTUURSKENNISGEWING 3616

STADSRAAD VAN WITRIVIER

VASSTELLING VAN GELDE

Hierby word ingevolge die bepalings van artikel 80B (3) van die Ordonnansie op Plaaslike Bestuur, 17 van 1939, bekendgemaak dat die Stadsraad van Witrivier by 'n Spesiale Besluit gelde vasgestel het met ingang 1 Oktober 1992 ten opsigte van die volgende:

1. *Water.*

Die algemene strekking van die vasstelling van gelde hierbo is om water te bespaar.

Afskrifte van hierdie wysigings lê ter insae by die kantoor van die Stadsekretaris, Munisipale Kantore, Witrivier, vir 'n tydperk van 14 dae met ingang van datum van publikasie hiervan in die *Offisiële Koerant.*

Any objections must be lodged with the undersigned in writing within 14 days from publication of this notice in the *Official Gazette*.

C. P. VAN DER WATH,

Acting Chief Executive/Town Clerk:

Municipal Offices
P.O. Box 2
WHITE RIVER
1240.

5 October 1992.

(Notice No. 24/1992)

Enige persoon wat beswaar teen genoemde wysiging wens aan te teken, moet dit skriftelik binne 14 dae na datum van publikasie hiervan in die *Offisiële Koerant*, by die ondergetekende doen.

C. P. VAN DER WATH,

Wnde Uitvoerende Hoof/Stadsklerk.

Munisipale Kantore
Posbus 2
WITRIVIER
1240.

5 Oktober 1992.

(Kennisgewing No. 24/1992)

LOCAL AUTHORITY NOTICE 3617

TOWN COUNCIL OF WOLMARANSSTAD

AMENDMENT TO DETERMINATION OF CHARGES FOR THE SUPPLY OF ELECTRICITY

In terms of section 80B (8) of the Local Government Ordinance, 1939, it is hereby notified that the Town Council of Wolmaransstad has, by special resolution, further amended the Determination of Charges for the Supply of Electricity, published in the *Official Gazette* dated 28 September 1988, as follows with effect from the July 1992 accounts:

1. By the substitution for item 1 of the following:

"1. Basic charge

(1) This charge shall be applicable to every vacant, uninhabited and/or unoccupied surveyed erf, portion of an erf, stand, lot or other area, with or without improvements, which is or, in the opinion of the Council, can be connected to the supply main.

(2) The following charges shall be payable monthly by the owner:

(a) In respect of each such vacant, uninhabited and/or unoccupied surveyed erf, portion of an erf, stand, lot or other area of 1 000 m² in extent: R6,80.

(b) Where such vacant, uninhabited and/or unoccupied surveyed erf, portion of an erf, stand, lot or other area exceeds 1 000 m²: For each 1 000 m² or part thereof in excess of 1 000 m²: R2,25. Provided that the charges payable in terms of this item shall not exceed R107,45 per month.".

2. By the substitution on item 2—

(a) in subitem (1) (b) (i) for the figure "78c" of the figure "39c";

(b) in subitem (1) (b) (ii) for the figure "R2,34" of the figure "R1,17";

(c) in subitem (1) (b) (iii) for the figure "9,93c" of the figure "16,11c";

(d) in subitem (2) (b) (i) (aa) for the figure "78c" of the figure "85,5c";

(e) in subitem (2) (b) (i) (bb) for the figure "R2,34" of the figure "265,5c";

(f) in subitem (2) (b) (ii) for the figure "12,80c" of the figure "14,02c";

(g) in subitem (3) (b) (i) for the figure "R32,85" of the figure "R35,97";

PLAASLIKE BESTUURSKENNISGEWING 3617

STADSRAAD VAN WOLMARANSSTAD

WYSIGING VAN VASSTELLING VAN GELDE VIR DIE LEWERING VAN ELEKTRISITEIT

Ingevolge artikel 80B (8) van die Ordonnansie op Plaaslike Bestuur, 1939, word hierby bekendgemaak dat die Stadsraad van Wolmaransstad, by spesiale besluit, die Vasstelling van Gelde vir die Lewering van Elektrisiteit, afgekondig in die *Offisiële Koerant* van 28 September 1988, vanaf die Julie 1992 rekeninge, verder soos volg gewysig het:

1. Deur item 1 deur die volgende te vervang:

"1. Basiese heffing

(1) Hierdie heffing is van toepassing op elke onbeboude, onbewoonde en/of onbesette opgemete erf, gedeelte van 'n erf, standplaas, perseel of ander terrein, met of sonder verbeterings, wat by die hooftoevoerleiding aangesluit is of, na die mening van die Raad, daarby aangesluit kan word.

(2) Die volgende gelde is maandeliks deur die eienaar betaalbaar:

(a) Ten opsigte van elke sodanige onbeboude, onbewoonde en/of onbesette opgemete erf, gedeelte van 'n erf, standplaas, perseel of ander terrein tot 'n grootte van 1 000 m²: R6,80.

(b) Waar sodanige onbeboude, onbewoonde en/of onbesette erf, gedeelte van 'n erf, standplaas, perseel of ander terrein groter as 1 000 m² is: Vir elke 1 000 m² of gedeelte daarvan bo 1 000 m²: R2,25. Met dien verstande dat geen heffing ingevolge hierdie item betaalbaar R107,45 per maand oorskry nie.".

2. Deur in item 2—

(a) in subitem (1) (b) (i) die syfer "78c" deur die syfer "39c" te vervang;

(b) in subitem (1) (b) (ii) die syfer "R2,34" deur die syfer "R1,17" te vervang;

(c) in subitem (1) (b) (iii) die syfer "9,93c" deur die syfer "16,11c" te vervang;

(d) in subitem (2) (b) (i) (aa) die syfer "78c" deur die syfer "85,5c" te vervang;

(e) in subitem (2) (b) (i) (bb) die syfer "R2,34" deur die syfer "256,5c" te vervang;

(f) in subitem (2) (b) (ii) die syfer "12,80c" deur die syfer "14,02c" te vervang;

(g) in subitem (3) (b) (i) die syfer "R32,85" deur die syfer "R35,97" te vervang;

(h) in subitem (3) (b) (ii) for the figure "9,93c" of the figure "10,87c".

3. By the substitution in item 3—

(a) in subitem (2) (a) for the figure "R21,64" of the figure "R23,59";

(b) in subitem (2) (b) for the figure "4,153c" of the figure "4,527c".

4. By the insertion after subitem (7) of item 4 of the following:

"(8) Charges for the supply of electricity to the Wolmaransstad Sentral Sports Centre: At cost.".

C. A. LIEBENBERG,

Town Clerk.

Municipal Offices
P.O. Box 17
WOLMARANSSTAD
2630.

21 October 1992.

(Notice No. 15/1992)

LOCAL AUTHORITY NOTICE 3618

TOWN COUNCIL OF WOLMARANSSTAD

AMENDMENT TO DETERMINATION OF CHARGES FOR THE SUPPLY OF DRAINAGE SERVICES

The Town Clerk of Wolmaransstad publishes hereby in terms of the provisions of section 80B (8) of the Local Government Ordinance, 1939, that the Town Council of Wolmaransstad has, by special resolution, further amended the Determination of Charges for the Supply of Drainage Services, published under Notice No. 37/1988, dated 18 January 1989, with effect from 1 July 1992 by the substitution for Part II under Schedule B of the Appendix of the following:

"PART II

CHARGES IN RESPECT OF SEWERS WHICH ARE AVAILABLE

1. Basic charges

(1) This charge shall be applicable to every vacant, uninhabited and/or unoccupied surveyed erf, portion of an erf, stand, lot or other area, with or without improvements, which is, or in the opinion of the Council can be connected to the sewer.

(2) The following charges shall be payable by the owner, per month or part thereof, in respect of each such vacant, uninhabited and/or unoccupied surveyed erf, portion of an erf, stand, lot or other area:

(a) For the first 3 000 m² or part thereof: R3,05.

(b) Thereafter, per 1 000 m² or part thereof: R2,31.

(c) Maximum charge: R77,05.

2. Domestic sewage

The owner of any inhabited or occupied land or building having a drainage installation thereon which is connected to the Council's sewer shall pay the charges as set out hereinafter, per month or part thereof, for disposal of the sewage:

(1) Flats: R6,95.

(2) Dwellings, churches, church halls and other halls: R10.

(3) Garages, including Wolmaransstad Bearings: R39,05.

(h) in subitem (3) (b) (ii) die syfer "9,93c" deur die syfer "10,87c" te vervang.

3. Deur in item 3—

(a) in subitem (2) (a) die syfer "R21,64" deur die syfer "R23,59" te vervang;

(b) in subitem (2) (b) die syfer "4,153c" deur die syfer "4,527c" te vervang.

4. Deur na subitem (7) van item 4 die volgende in te voeg:

"(8) Gelde vir die lewering van elektrisiteit aan die Wolmaransstad Sentrale Sportsentrum: Teen koste.".

C. A. LIEBENBERG,

Stadsklerk.

Munisipale Kantore
Posbus 17
WOLMARANSSTAD
2630.

21 Oktober 1992.

(Kennisgewing No. 15/1992)

PLAASLIKE BESTUURSKENNISGEWING 3618

STADSRAAD VAN WOLMARANSSTAD

WYSIGING VAN VASSTELLING VAN GELDE VIR DIE LEWERING VAN RIOLERINGSDIENSTE

Die Stadsklerk van Wolmaransstad publiseer hierby ingevolge die bepalings van artikel 80B (8) van die Ordonnansie op Plaaslike Bestuur, 1939, dat die Stadsraad van Wolmaransstad, by spesiale besluit, die Vasstelling van Gelde vir die Lewering van Rioleringsdienste, afgekondig by Kennisgewing No. 37/1988 van 18 Januarie 1989 soos gewysig, verder met ingang 1 Julie 1992 gewysig het deur Deel II onder Bylae B van die aanhangsel deur die volgende te vervang:

"DEEL II

GELDE TEN OPSIGTE VAN BESKIKBARE STRAATRIOLE

1. Basiese heffing:

(1) Hierdie heffing is van toepassing op elke onbeboude, onbewoonde en/of onbesette opgemete erf, gedeelte van 'n erf, standplaas, perseel of ander terrein, met of sonder verbeterings, wat by die straatriool aangesluit is, of na die mening van die Raad daarby aangesluit kan word.

(2) Die volgende gelde is deur die eienaar betaalbaar, per maand of gedeelte daarvan, ten opsigte van elke sodanige onbeboude, onbewoonde en/of onbesette opgemete erf, gedeelte van 'n erf, standplaas, perseel of ander terrein:

(a) Vir die eerste 3 000 m² of gedeelte daarvan: R3,05.

(b) Daarna, per m² of gedeelte daarvan: R2,31.

(c) Maksimumheffing: R77,05.

2. Huishoudelike rioolvuil

Die eienaar van enige bewoonde of besette grond of geboue wat 'n rioleringinstallasie daarop het wat by die Raad se straatriool aangesluit is, moet die gelde soos hierna uiteengesit per maand of gedeelte daarvan, vir die wegdoen van rioolvuil betaal:

(1) Woonstelle: R6,95.

(2) Woonhuise, kerke, kerksale en ander sale: R10.

(3) Garages, insluitende Wolmaransstad Bearings: R39,05.

(4) Businesses on light industrial erven, panel beaters and vulcanizing works, offices, Farmer's Brokers Co-operative Limited, boarding houses, shops, businesses, butcheries, commercial banks and financial institutions: R27,05.

(5) Hotels: R321,05.

(6) Cafés: R42,25.

(7) Bakeries: R69,06.

(8) South-Western Transvaal Agricultural Co-operative Shop: R48,20.

(9) Sport clubs and show grounds: R4,40.

(10) Home for the aged: R119,84.

(11) Town Committee of Tswelelang: R3 229,97.

(12) Grain elevators: R100,97.

(13) Roller Mills: R24,00.

(14) Oil Companies: R36,98.

(15) Auction Kraals: R100,97.

(16) Municipal Buildings:

(a) Abattoir: R82.

(b) Offices: R19.

(c) Caravan park: R41.

(d) Town Hall: R27.

(e) Swimming Bath: R12.

(f) Library: R12.

(17) Government and Provincial Buildings:

(a) Prison and dwellings: R713,15.

(b) Railway Station and dwellings: R148,97.

(c) Hospital: R2 872,79.

(d) Unit "U" and dwellings: R1 340,97.

(e) Transvaal Roads Department: R65,40.

(f) Post Office: R32,05.

(g) Magistrates' Offices: R66,05.

(h) Police Station and dwellings: R152,70.

(i) Old Transvaal Department of Works and dwellings: R44,05.

(j) Old Technical High School and hostels: R2 016,94.

(k) Daeraad School and Hostels: R1 038,57.

(l) Primary School: R156,61.

(m) Kindergarten: R24,10.

(n) High School and hostels: R1 206,94.

(o) Coloured School: R67,08.".

C. A. LIEBENBERG,
Town Clerk.

Municipal Offices
P.O. Box 17
WOLMARANSSTAD
2630.

21 October 1992.

(Notice No. 12/1992)

(4) Besighede op ligte nywerheidserwe, paneelkloppers, versoolwerke, kantore, Boeremakelaar Koöperatief Bpk., losieshuise, winkels, besighede, slaghuise, handelsbanke, finansiële instellings: R27,05.

(5) Hotelle: R321,05.

(6) Kafees: R42,25.

(7) Bakkerye: R69,05.

(8) Suidwes Transvaalse Landboukoöperasie Winkel: R48,20.

(9) Sportklubs en tentoonstellingsgronde: R4,40.

(10) Tehuis vir bejaardes: R119,84.

(11) Dorpskomitee van Tswelelang: R3 229,97.

(12) Graansuiers: R100,97.

(13) Rollermeule: R24,00.

(14) Oliemaatskappye: R36,98.

(15) Vendusiekrale: R100,97.

(16) Munisipale Geboue

(a) Abattoir: R82.

(b) Kantore: R19.

(c) Karavaanpark: R41.

(d) Stadsaal: R27.

(e) Swembad: R12.

(f) Biblioteek: R12.

(17) Regerings- en Provinsiale Geboue:

(a) Gevangenis en woonhuise: R713,15.

(b) Spoorwegstasie en woonhuise: R148,97.

(c) Hospitaal: R2 872,79.

(d) Eenheid "U" en woonhuise: R1 340,97.

(e) Transvaalse Paaiedepartement: R65,40.

(f) Poskantoor: R32,05.

(g) Landdroskantore: R66,05.

(h) Polisiestasie en woonhuise: R152,70.

(i) Ou Transvaalse Werkedepartement en woonhuise: R44,05.

(j) Ou Hoër Tegniese Skool en koshuise: R2 016,94.

(k) Daeraadskool en koshuise: R1 038,57.

(l) Laerskool: R156,61.

(m) Kleuterskool: R24,10.

(n) Hoërskool en koshuise: R1 206,94.

(o) Kleurlingskool: R67,08.".

C. A. LIEBENBERG,
Stadsklerk.

Munisipale Kantore
Posbus 17
WOLMARANSSTAD
2630.

21 Oktober 1992.

(Kennisgewing No. 12/1992)

LOCAL AUTHORITY NOTICE 3619

LOCAL AUTHORITY OF MESSINA

NOTICE CALLING FOR OBJECTIONS TO PROVISIONAL SUPPLEMENTARY VALUATION ROLL

Notice is hereby given in terms of section 36 of the Local Authorities Rating Ordinance, 1977 (Ordinance 11 of 1977), that the provisional supplementary valuation roll for the financial year 1991/92 is open for inspection at the office of the Local Authority of Messina from 21 October 1992 to 23 November 1992 and any owner of rateable property or other persons who desires to lodge an objection with the Town Clerk in respect of any matter recorded in the provisional supplementary valuation roll as contemplated in section 34 of the said Ordinance including the question whether or not such property or portion thereof is subject to the payment of rates or is exempt therefrom or in respect of any omission of any matter from such roll shall do so within the said period.

The form prescribed for the lodging of an objection is obtainable at the address indicated below and attention is specifically directed to the fact that no person is entitled to urge any objection before the valuation board unless he has timeously lodged an objection in the prescribed form.

J. A. KOK,
Town Clerk.

Private Bag X611
MESSINA
0900.

21 October 1992.

(Notice No. 22/1992)

PLAASLIKE BESTUURSKENNISGEWING 3619

PLAASLIKE BESTUUR VAN MESSINA

KENNISGEWING WAT BESWARE TEEN VOORLOPIGE AANVULLENDE WAARDERINGSLYS AANVRA

Kennis word hierby ingevolge artikel 36 van die Ordonnansie op Eiendomsbelasting van Plaaslike Besture, 1977 (Ordonnansie 11 van 1977), gegee dat die voorlopige aanvullende waarderingslys vir die boekjaar 1991/92 oop is vir inspeksie by die kantoor van die Plaaslike Bestuur van Messina vanaf 21 Oktober 1992 tot 23 November 1992 en enige eienaar van belasbare eiendom of ander persoon wat begerig is om 'n beswaar by die Stadsklerk ten opsigte van enige aangeleentheid in die voorlopige aanvullende waarderinglys opgeteken, insluitende die vraag of sodanige eiendom of 'n gedeelte daarvan onderworpe is aan die betaling van eiendomsbelasting of daarvan vrygestel is, of ten opsigte van enige weglating van enige aangeleentheid uit sodanige lys, doen so binne gemelde tydperk.

Die voorgeskrewe vorm vir die indiening van 'n beswaar is by die adres hieronder aangedui beskikbaar en aandag word spesifiek gevestig op die feit dat geen persoon geregtig is om enige beswaar voor die waarderingsraad te opper tensy hy 'n beswaar op die voorgeskrewe vorm betyds ingedien het nie.

J. A. KOK,
Stadsklerk.

Privaatsak X611
MESSINA
0900.

21 Oktober 1992.

(Kennisgewing No. 22/1992)

LOCAL AUTHORITY NOTICE 3620

THE TOWN COUNCIL OF MIDDELBURG (TVL)

AMENDMENT OF DETERMINATION OF CHARGES

Notice is hereby given in terms of section 80B (3) of the Local Government Ordinance, No. 17 of 1939, that the Town Council of Middelburg intend to further amend the following by-laws:

1. The Town Hall By-laws published under Administrator's Notice 67 of 29 January 1959, as amended, with effect from 1 September 1992 in order to make provision for general increase in tariffs.
2. Charges in accordance with the by-laws concerning the issue of certificates and furnishing of information published under Notice No 4/T/1988 on 27 April 1988 in the *Official Gazette* with, effect from 1 August 1992, in order to make provision for general increase in tariffs.
3. Charges in accordance with the by-laws concerning Parks, Recreation Resorts, Sports Grounds and Boats published under Notice No. 23/T/88 on 21 December 1988 in the *Official Gazette*, with effect from 1 August 1992 in order to make provision for the general increase of tariffs.
4. Charges in accordance with the standard Electricity by-laws published under Notice No. 1/1985 on 31 July 1985 in the *Official Gazette*, with effect from 1 August 1992 in order to make provision for the general increase of tariffs.

PLAASLIKE BESTUURSKENNISGEWING 3620

DIE STADSRAAD VAN MIDDELBURG (TVL)

WYSIGING VAN VASSTELLING VAN TARIEWE

Kennis geskied hiermee in terme van artikel 80B (3) van die Ordonnansie op Plaaslike Bestuur, No. 17 van 1939, dat die Stadsraad van Middelburg (Tvl) van voorneme is om die ondergenoemde verordeninge verder te wysig:

1. Die Stadsaal Verordeninge gepubliseer in Administrateurskennisgewing No. 67 van 29 Januarie 1959, soos gewysig, met effek vanaf 1 September 1992, om voorsiening te maak vir die algemene verhoging in tariewe.
2. Tariewe vir die uitreik van sertifikate en verskaffing van inligting, gepubliseer in die Administrateurskennisgewing No. 4/T/1988 op 27 April 1988 in die *Offisiële Koerant*, terugwerkend vanaf 1 Augustus 1992 om voorsiening vir die algemene verhoging van tariewe te maak.
3. Tariewe in terme van die Verordeninge betreffende Parke, Ontspanningsoorde, Sportsgronde en Bote, gepubliseer in Kennisgewing No. 23/T/88 op 21 Desember 1988 in die *Offisiële Koerant*, terugwerkend vanaf 1 Augustus 1992 om voorsiening te maak vir die algemene verhoging van tariewe.
4. Tariewe in terme van die Standaard Elektrisiteit Verordeninge, gepubliseer in die Administrateurskennisgewing No. 1/1985 op 31 Julie 1985 in die *Offisiële Koerant* terugwerkend vanaf 1 Augustus 1992 om voorsiening te maak vir die algemene verhoging van tariewe.

Copies of the proposed amendments and resolutions are available for inspection during normal office hours at the office of the Town Secretary, Municipal Buildings, Wanders Avenue, Middelburg, until the 9 November 1992.

Any person who wishes to lodge an objection against the proposed amendments must do so in writing to reach the Town Clerk not later than 12:00, 9 November 1992.

Town Clerk.

P.O. Box 14
MIDDELBURG
1050.

Afskrifte van die voorgestelde wysigings en Raadsbesluit is beskikbaar vir insae gedurende normale kantoorure, by die kantoor van die Stadsekretaris, Munisipale Geboue, Wanderesstraat, Middelburg, tot die 9 November 1992.

Enige persoon wat beswaar teen die voorgestelde wysigings wil aanteken moet dit in skrif doen om die Stadsklerk nie later as 9 November 1992 om 12:00 te bereik nie.

Stadsklerk.

Posbus 14
MIDDELBURG
1050.

LOCAL AUTHORITY NOTICE 3621

TOWN COUNCIL OF MIDDELBURG (TVL)

AMENDMENTS OF THE DETERMINATION OF CHARGES

Notice is hereby given in terms of section 96 of the Local Government Ordinance, No. 17 of 1939, that the Town Council of Middelburg has, by special resolution, intend to further amend the following by-laws:

1. The By-laws concerning Parking Meters published under Administrator's Notice No. 287 on 20 March 1968 in the *Official Gazette* in order to give effect to the installation of new parking meters and to make provision for general increase in tarifs.
2. The By-laws concerning the Control and Charges of Temporary Advertisements and Pamphlets published under Administrator's Notice No. 642 on 17 June 1970 in the *Official Gazette* in order to make provision for general increase in tarrifs.
3. Charges in accordance with the Standard By-laws relating to Fire Brigade Services published under Administrator's Notice No. 1771 on 23 December 1981 in the *Official Gazette* in order to make provision for general increase in tarrifs.
4. Charges in accordance with the By-laws relating to the Storage, Use and Handling of Flammable Liquids and Substances published under Administrator's Notice No. 230 on 16 February 1983 in the *Official Gazette* in order to make provision for general increases in tarrifs.
5. Charges in accordance with the Standard Library By-laws published under Administrator's Notice No. 218 on 23 March 1966 in the *Official Gazette* in order to make provision for the general increase in tarrifs.

The above-mentioned proposed amended by-laws will be effective from the 1 August 1992.

Copies of the proposed amendment and resolutions are lying open for inspection during normal office hours at the office of the town Secretary, Municipal Buildings, Wanderes Avenue, Middelburg, 1050, until the 9 November 1992.

Any person who wishes to lodge an objection, should lodge such an objection in writing to reach the Town Clerk on or before 12:00, 9 November 1992.

PLAASLIKE BESTUURSKENNISGEWING 3621

STADSRAAD VAN MIDDELBURG (TVL)

WYSIGINGS VAN TARIEWE

Kennis geskied hiermee in terme van artikel 96 van die Ordonnansie op Plaaslike Bestuur, No. 17 van 1939, wat die Stadsraad van Middelburg (Tvl) van voorneme is om die volgende tariewe verder te wysig:

1. *Die Verordeninge betreffende Parkeermeters*, gepubliseer in Administrateurskennisgewing No. 287 op 20 Maart 1968 in die *Offisiële Koerant* om voorsiening te maak vir die installering van nuwe parkeermeters en verhoging van tariewe.
2. Die Verordeninge betreffende die Beheer van en Fooie vir Tydelike Advertensies en Pamflette gepubliseer in Administrateurskennisgewing No. 642 op 17 Junie 1970 in die *Offisiële Koerant* om voorsiening te maak vir die algemene verhoging van tariewe.
3. Tariewe ingevolge die Standaardverordeninge betreffende die Reël van Brandweerdienste gepubliseer in Administrateurskennisgewing No. 1771 op 23 Desember 1981 in die *Offisiële Koerant* om voorsiening te maak vir die algemene verhoging van tariewe.
4. Tariewe ingevolge die Verordeninge betreffende die Stoor, Gebruik en Hantering van Vlambare Vloeistowwe en Bestanddele, gepubliseer in Administrateurskennisgewing No. 230 op 16 Februarie 1983 in die *Offisiële Koerant* om voorsiening te maak vir die algemene verhoging van tariewe.
5. Tariewe ingevolge die Standaard Biblioteek Verordeninge, gepubliseer in Administrateurskennisgewing No. 218 op 23 Maart 1966 in die *Offisiële Koerant*, om voorsiening te maak vir die algemene verhoging van tariewe.

Die bogenoemde voorgestelde wysigings sal terugwerkend in werking tree vanaf 1 Augustus 1992.

Afskrifte van die voorgestelde wysigings, asook die Raadsbesluit, is beskikbaar vir insae gedurende normale kantoorure by die kantoor van die Stadsekretaris, Munisipale Kantore, Wandersstraat, Middelburg, tot die 9 November 1992.

Enige persoon wat beswaar teen die voorgestelde wysiging wil aanteken moet dit in skrif doen om die Stadsklerk voor of op 9 November 1992 om 12:00 te bereik.

LOCAL AUTHORITY NOTICE 3622

APPROVAL OF AMENDMENT OF TOWN-PLANNING SCHEME: PIETERSBURG AMENDMENT SCHEME 265

Notice is hereby given in terms of section 57 (1) (a) of the Town-planning and Townships Ordinance, 1986 (Ordinance 15 of 1986), that the Town Council of Pietersburg has approved the amendment of Pietersburg Town-planning Scheme, 1981, by the rezoning of the Remaining portion of Erf 368, Annadale, from "Residential 1" with a density of "1 dwelling per 700 m^2" to "Residential 1" with a density of "1 dwelling per 500 m^2".

A copy of Map 3 and the Scheme clauses of the amendment scheme are available for inspection at all reasonable times at the offices of the Director of Local Government, Pretoria, and the Town Engineer, Pietersburg.

This amendment is known as Pietersburg Amendment Scheme 265.

A. C. K. VERMAAK,
Town Clerk.

Civic Centre
PIETERSBURG.

1 October 1992.

PLAASLIKE BESTUURSKENNISGEWING 3622

GOEDKEURING VAN WYSIGING VAN DORPSBEPLANNINGSKEMA: PIETERSBURG-WYSIGINGSKEMA 265

Hierby word ooreenkomstig die bepalings van artikel 57 (1) (a) van die Ordonnansie op Dorpsbeplanning en Dorpe, 1986 (Ordonnansie 15 van 1986), bekendgemaak dat die Stadsraad van Pietersburg goedgekeur het dat Pietersburg-dorpsbeplanningskema, 1981, gewysig word deur die hersonering van die Resterende Gedeelte van Erf 368, Annadale, van "Residensieel 1" met 'n digtheid van 1 woonhuis per 700 m^2" na "Residensieel 1" met 'n digtheid van "1 woonhuis per 500 m^2".

'n Afskrif van Kaart 3 en die skemaklousules van die wysigingskema lê ter insae te alle redelike tye by die kantore van die Direkteur van Plaaslike Bestuur, Pretoria, en die Stadsingenieur, Pietersburg.

Hierdie wysiging staan bekend as Pietersburg-wysigingskema 265.

A. C. K. VERMAAK,
Stadsklerk.

Burgersentrum
PIETERSBURG.

1 Oktober 1992.

LOCAL AUTHORITY NOTICE 3623

TOWN COUNCIL OF TZANEEN

NOTICE CALLING FOR OBJECTIONS TO PROVISIONAL SUPPLEMENTARY VALUATION ROLL

Notice is hereby given in terms of section 36 of the Local Authorities Rating Ordinance, 1977 (Ordinance 11 of 1977), that the provisional supplementary valuation roll for the financial year 1990/94 is open for inspection at the office of the local authority of Tzaneen from 21 October 1992 to 25 November 1992 and any owner of rateable property or other person who so desires to lodge an objection with the Town Clerk in respect of any matter recorded in the provisional supplementary valuation roll as contemplated in section 34 of the said Ordinance including the question whether or not such property or portion thereof is subject to the payment of rates or is exempt therefrom or in respect of any omission of any matter from such roll shall do so within the said period.

The form prescribed for the lodging of an objection is obtainable at the address indicated below and attention is specifically directed to the fact that no person is entitled to urge any objection before the valuation board unless he has timeously lodged his objection in the prescribed form.

J. DE LANG,
Town Clerk.

Municipal Offices
P.O. Box 24
TZANEEN
0850.

7 October 1992.

(Notice No. 60/1992)

PLAASLIKE BESTUURSKENNISGEWING 3623

STADSRAAD VAN TZANEEN

KENNISGEWING WAT BESWARE TEEN VOORLOPIGE AANVULLENDE WAARDERINGSLYS AANVRA

Kennis word hierby ingevolge artikel 36 van die Ordonnansie op Eiendomsbelasting van Plaaslike Besture, 1977 (Ordonnansie 11 van 1977), gegee dat die voorlopige aanvullende waarderingslys vir die boekjaar 1990/94 oop is vir inspeksie by die kantoor van die plaaslike bestuur van Tzaneen vanaf 21 Oktober 1992 tot 25 November 1992 en enige eienaar van belasbare eiendom of ander persoon wat begerig is om 'n beswaar by die Stadsklerk ten opsigte van enige aangeleentheid in die voorlopige aanvullende waarderingslys opgeteken, soos in artikel 34 van die genoemde Ordonnansie beoog, in te dien, insluitende die vraag of sodanige eiendom of 'n gedeelte daarvan onderworpe is aan die betaling van eiendomsbelasting of daarvan vrygestel is, of ten opsigte van enige weglating van enige aangeleentheid uit sodanige lys, doen so binne gemelde tydperk.

Die voorgeskrewe vorm vir die indiening van 'n beswaar is by die adres hieronder aangedui beskikbaar en aandag word spesifiek gevestig op die feit dat geen persoon geregtig is om enige beswaar voor die waarderingsraad te opper tensy hy 'n beswaar op die voorgeskrewe vorm betyds ingedien het nie.

J. DE LANG,
Stadsklerk.

Munisipale Kantore
Posbus 24
TZANEEN
0850.

7 Oktober 1992.

(Kennisgewing No. 60/1992)

LOCAL AUTHORITY NOTICE 3624

BRAKPAN AMENDMENT SCHEME 164

NOTICE OF A PROPOSED AMENDMENT OF THE TOWN-PLANNING SCHEME, 1980

The Town Council of Brakpan hereby gives notice of the proposed amendment of the town-planning scheme known as Brakpan Town-planning Scheme, 1980, by the substitution of clause 28, Table "J" with a new table which amend the coverage requirements, height restrictions and floor area dimensions.

Particulars of the application will lie for inspection during normal office hours at the office of the Town Clerk, Kingsway Avenue, Brakpan, for a period of 28 days from 21 October 1992.

Objections to, or representations in respect of the application, must be lodged with, or made in writing to the Town Clerk at the above address, or at P.O. Box 15, Brakpan, 1540, within a period of 28 days from 21 October 1992.

M. J. HUMAN,
Town Clerk.

Town Hall Building
BRAKPAN.

(Notice No. 119/1992-09-28)

PLAASLIKE BESTUURSKENNISGEWING 3624

BRAKPAN-WYSIGINGSKEMA 164

KENNISGEWING VAN 'N VOORGENOME WYSIGING VAN *DIE DORPSBEPLANNINGSKEMA, 1980*

Die Stadsraad van Brakpan gee hiermee kennis van die voorgenome wysiging van die dorpsbeplanningskema bekend as Brakpan-dorpsbeplanningskema, 1980, deur die vervanging van klousule 28 Tabel "J" met 'n nuwe tabel wat die dekkingsvereistes, hoogtebeperkings en vloeroppervlakteverhoudings wysig.

Besonderhede van die aansoek lê ter insae gedurende gewone kantoorure by die kantoor van die Stadsklerk, Kingswaylaan, Brakpan, vir 'n tydperk van 28 dae vanaf 21 Oktober 1992.

Besware teen, of vertoë ten opsigte van die aansoek, moet binne 'n tydperk van 28 dae vanaf 21 Oktober 1992 skriftelik by of tot die Stadsklerk by bovermelde adres of by Posbus 15, Brakpan, 1540, ingedien of gerig word.

M. J. HUMAN,
Stadsklerk.

Stadhuis
BRAKPAN.

(Kennisgewing No. 119/1992-09-28)

21–28

LOCAL AUTHORITY NOTICE 3625

TOWN COUNCIL OF SABIE

AMENDMENT OF TARIFFS

Notice is hereby given in terms of section 80B of the Local Government Ordinance, No. 17 of 1939, that the Town Council of Sabie intends to lay down tariffs regarding town-planning and the division of land as from 1 October 1992.

Copies of the new tariffs as mentioned above are open for inspection at the office of the Town Clerk for a period of 14 (fourteen) days as from the date of publication hereof.

Any person who desires to lodge an objection to the said tariffs, must do so in writing to the undersigned within 14 (fourteen) days after the date of publication in the *Official Gazette*, at this office.

G. DE BEER,
Town Clerk.

Municipal Offices
P.O. Box 61
SABIE
1260.

7 October 1992.

(Notice No. 16/1992)

PLAASLIKE BESTUURSKENNISGEWING 3625

DORPSRAAD VAN SABIE

WYSIGING VAN TARIEWE

Kennis geskied hiermee ingevolge die bepalings van artikel 80B van die Ordonnansie op Plaaslike Bestuur, No. 17 van 1939, dat die Dorpsraad van Sabie van voorneme is om tariewe rakende dorpsbeplanning en die verdeling van grond met ingang 1 Oktober 1992 vas te stel.

Afskrifte van die tariewe soos bo vermeld lê ter insae by die kantoor van die Stadsklerk vir 'n tydperk van 14 (veertien) dae vanaf datum van publikasie.

Enige persoon wat beswaar teen genoemde tariewe wens aan te teken moet dit skriftelik binne 14 (veertien) dae vanaf publikasie van hierdie kennisgewing in die *Offisiële Koerant*, by die ondergetekende indien.

G. DE BEER,
Stadsklerk.

Munisipale Kantore
Posbus 61
SABIE
1260.

7 Oktober 1992.

(Kennisgewing No. 16/1992)

LOCAL AUTHORITY NOTICE 3626

TOWN COUNCIL OF DUIVELSKLOOF

DETERMINATION OF CHARGES FOR PUBLIC VEHICLES

In terms of section 80B (8) of the Local Government Ordinance, 1939, it is hereby notified that the Town Council of Duivelskloof has, by special resolution, determined the charges as set out below with effect from 1 September 1992:

TARIFF OF CHARGES

1. Taxis, per annum or part thereof R100
2. Busses, per annum or part thereof R100
3. Duplicates for public vehicle licences as prescribed by the Council, per duplicate..... R 10
4. Escort of vehicles with abnormal loads, per hour or part thereof, per escort..... R 50
5. Charges payable in terms of items 1 and 2 shall be payable on or before 31 January of each year.

G. G. MEYER,
Town Clerk.

Municipal Offices
P.O. Box 36
DUIVELSKLOOF
0835.

(Notice No. 15/1992)

PLAASLIKE BESTUURSKENNISGEWING 3626

DORPSRAAD VAN DUIVELSKLOOF

WYSIGING VAN TARIEWE TEN OPSIGTE VAN OPENBARE VOERTUIE

Ingevolge artikel 80B (8) van die Ordonnansie op Plaaslike Bestuur, 1939, word hierby bekendgemaak dat die Dorpsraad van Duivelskloof, by spesiale besluit, die gelde hieronder uiteengesit, met ingang van 1 September 1992, soos vasgestel het:

TARIEF VAN GELDE

1. Huurmotors per jaar of gedeelte daarvan..... R100
2. Busse, per jaar of gedeelte daarvan..... R100
3. Duplikate van Openbare Lisensies, soos deur die Raad vereis ..... R 10
4. Begeleiding van abnormale vragte, per uur of gedeelte daarvan ..... R 50
5. Gelde volgens items 1 en 2 is betaalbaar voor of op 1 Januarie van elke kalenderjaar.

G. G. MEYER,
Stadsklerk.

Munisipale Kantore
Posbus 36
DUIVELSKLOOF
0835.

(Kennisgewing No. 15/1992)

LOCAL AUTHORITY NOTICE 3627

TOWN COUNCIL OF ELLISRAS

AMENDMENT OF BY-LAWS FOR WATER SUPPLY

Notice is hereby given in terms of the provisions of section 96 of the Local Government Ordinance, 1939, that it is the intention of the Town Council of Ellisras to amend the By-laws for water supply, published under Administrator's Notice 1397 of 21 September 1977, as amended.

The general purport of the amendment is to add a section 39*bis* to provide for the water supplied and which is not measured.

Copies of the proposed amendment of the By-laws are open for inspection at the office of the Town Secretary, Civic Centre, Ellisras, during office hours for a period of 14 (fourteen) days from the publication hereof in the *Official Gazette*. Any objections or representations must be lodged in writing with the Town Clerk within 14 (fourteen) days from date of publication hereof in the *Official Gazette*.

J. E. BOSHOFF,
Acting Town Clerk.

Civic Centre
Private Bag X136
ELLISRAS
0555.

30 September 1992.

(Notice No. 47/1992)

PLAASLIKE BESTUURSKENNISGEWING 3627

STADSRAAD VAN ELLISRAS

WYSIGING VAN WATERVOORSIENINGSVERORDENINGE

Kennis geskied hiermee ingevolge die bepalings van artikel 96 van die Ordonnansie op Plaaslike Bestuur, 1939, dat die Stadsraad van Ellisras van voorneme is om die watervoorsieningsverordeninge afgekondig by Administrateurskennisgewing 1397 van 21 September 1977, soos gewysig, te wysig.

Die algemene strekking van die voorgenome wysiging is om 'n artikel 39*bis* by te voeg waarin voorsiening gemaak word vir water gelewer maar wat nie op die meter geregistreer is nie.

Afskrifte van die voorgenome wysiging van die verordeninge lê ter insae by die kantoor van die Stadsekretaris gedurende normale kantoorure vir 'n tydperk van 14 (veertien) dae vanaf datum van publikasie van hierdie kennisgewing in die *Offisiële Koerant* en enige beswaar teen die voorgenome wysiging moet skriftelik binne 14 (veertien) dae vanaf datum van publikasie hiervan in die *Offisiële Koerant*, by die Stadsklerk ingedien word.

J. E. BOSHOFF,
Waarnemende Stadsklerk.

Burgersentrum
Privaatsak X136
ELLISRAS
0555.

30 September 1992.

(Kennisgewing No. 47/1992)

LOCAL AUTHORITY NOTICE 3628

TOWN COUNCIL OF BENONI

NOTICE OF BENONI AMENDMENT SCHEME 1/524

Notice is hereby given in terms of the provisions of section 57 (1) (a) of the Town-planning and Townships Ordinance, 1986, that the Town Council of Benoni approved the amendment of the Benoni Town-planning Scheme 1/1947 through the rezoning of Erf 220, Benoni Township, from the present zoning, i.e. "Special Residential" to "Restricted Business".

A copy of this amendment scheme will lie for inspection at all reasonable times at the offices of the Head of the Department of Local Government, Housing and Works: Administration: House of Assembly, Pretoria, as well as the Town Clerk, Benoni.

This amendment is known as Benoni Amendment Scheme 1/524.

H. P. BOTHA,
Town Clerk.

Administrative Building
Municipal Offices
Elston Avenue
BENONI.

21 October 1992.

(Notice No. 148/1992)

PLAASLIKE BESTUURSKENNISGEWING 3628

STADSRAAD VAN BENONI

KENNISGEWING VAN BENONI-WYSIGINGSKEMA 1/524

Kennisgewing geskied hiermee, ingevolge die bepalings van artikel 57 (1) (a) van die Ordonnansie op Dorpsbeplanning en Dorpe, 1986, dat die Stadsraad van Benoni goedkeuring verleen het vir die wysiging van die Benoni-dorpsbeplanningskema 1/1947 deur die hersonering van Erf 220, Benoni-dorpsgebied, vanaf die huidige sonering, naamlik "Spesiale Woon" na "Beperkte Besigheid".

'n Afskrif van hierdie wysigingskema lê ter alle redelike tye ter insae in die kantore van die Hoof van die Departement van Plaaslike Bestuur, Behuising en Werke: Administrasie: Volksraad, Pretoria, asook die Stadsklerk, Benoni.

Hierdie wysiging staan bekend as Benoni-wysigingskema 1/524.

H. P. BOTHA,
Stadsklerk.

Administatiewe Gebou
Munisipale Kantore
Elstonlaan
BENONI.

21 Oktober 1992.

(Kennisgewing No. 148/1992)

LOCAL AUTHORITY NOTICE 3629

TOWN COUNCIL OF DELMAS

NOTICE CALLING FOR OBJECTIONS TO PROVISIONAL SUPPLEMENTARY VALUATION ROLL

Notice is hereby given in terms of section 36 of the Local Authorities Rating Ordinance, 1977 (Ordinance 11 of 1977), that the provisional supplementary valuation roll for the financial year 1991/92 is open for inspection at the offices of the Town Council of Delmas From 21 October 1992 to 20 November 1992 and any owner of property or other person who so desires to lodge an objection with the Chief Executive/Town Clerk in respect of any matter recorded in the provisional supplementary valuation roll as contemplated in section 34 of the said ordinance including the question whether or not such property of portion thereof is subject to the payment of rates, or is exempt therefrom or in respect of any omission of any matter from such roll shall do so within the said period.

The form prescribed for the lodging of an objection is obtainable at the address indicated below and attention is specifically directed to the fact that no person is entitled to urge any objection before the valuation board unless he has timeously lodged an objection in the prescribed form.

J. LUWES, PR, TC,
Chief Executive/Town Clerk.

P.O. Box 6
DELMAS
2210.

Tel. 0157-2211.

(Notice No. 37/1992)

PLAASLIKE BESTUURSKENNISGEWING 3629

STADSRAAD VAN DELMAS

KENNISGEWING WAT BESWARE TEEN DIE VOORLOPIGE AANVULLENDE WAARDERINGSLYS AANVRA

Kennis geskied hiermee ingevolge die bepalings van artikel 36 van die Ordonnansie op Eiendomsbelasting van Plaaslike Besture, 1977 (Ordonnansie 11 van 1977), dat die voorlopige aanvullende Waarderingslys vir die boekjaar 1991/92 oop is vir inspeksie by die kantoor van die Stadsraad van Delmas vanaf 21 Oktober 1992 tot 20 November 1992 en enige eienaar van belasbare eiendom of ander persoon wat begerig is om 'n beswaar by die Uitvoerende Hoof/Stadsklerk ten opsigte van enige aangeleentheid in die voorlopige aanvullende Waarderingslys opgeteken, soos in artikel 34 van genoemde Ordonnansie beoog, in te dien, insluitende die vraag of sodanige eiendom of gedeelte daarvan onderworpe is aan die betaling van eiendomsbelasting of daarvan vrygestel is, of ten opsigte van enige weglating van enige aangeleentheid uit sodanige lys, doen so binne gemelde tydperk.

Die voorgeskrewe vorm vir die indiening van 'n beswaar is by die adres hieronder aangedui beskikbaar en aandag word spesifiek gevestig op die feit dat geen persoon geregtig is om enige beswaar voor die Waarderingsraad te opper tensy hy 'n beswaar op die voorgeskrewe vorm betyds ingedien het nie.

J. LUWES, PR, SK,
Uitvoerende Hoof/Stadsklerk.

Posbus 6
DELMAS
2210.

Tel. 0157-2211.

(Kennisgewing No. 37/1992)

LOCAL AUTHORITY NOTICE 3630

LOCAL GOVERNMENT AFFAIRS COUNCIL

Notice of General Assessment Rates, Land Rates and Service Charges

NOTICE is hereby given in accordance with the stipulations of section 26 (2) of the Local Authorities Rating Ordinance 11 of 1977 that for the financial year 1 July 1992 to 30 June 1993 the Council has levied the following:

A. A general rate on rateable property situated within the Lenasia South/East Management Committee.

A general rate is levied in terms of section 21 of the Local Authorities Rating Ordinance and section 29 of Ordinance 20 of 1943.

The general rate reflected in the undermentioned schedule has been levied on the site value of rateable land as recorded in the valuation roll or provisional valuation roll i.e. townships, agricultural holdings and farm portions mentioned in the said schedule.

A general rate is levied on those portions of farm portions held or used for business purposes as defined in section 22 (4) of Ordinance 11 of 1977 where such farms are situated within the area of the Management Committee.

A rebate in accordance with the stipulations of section 21 (4) of Ordinance 11 of 1977 is granted on assessment rates levied on the site value of land or right in land belonging to a particular class as indicated in the remarks column of the schedule hereunder.

The amount due for the rates as contemplated in section 27 and 41 of Ordinance 11 of 1977 shall become due and payable as follows:

Rates will be levied in 12 (twelve) instalments and will be due and payable on the fixed dates as indicated in column 2 of the schedule, provided that the pro rata amount levied in accordance with the stipulations of section 40 of Ordinance 11 of 1977 be levied in as many remaining instalments in the financial year after the date aimed at in section 41 (2) of the above mentioned Ordinance.

B. A land rate in the townships and agricultural holdings mentioned hereunder within the area of jurisdiction of the Administrator of the Province of Transvaal.

In terms of the provisions of section 29 (2) of Ordinance 20 of 1943 a land rate for the financial year 1 July 1992 to 30 June 1993 has been levied as follows:

Jameson Park	**R180,00** per stand per year
Kaydale Township	**R180,00** per stand per year
Kaydale Agricultural Holdings	**R180,00** per agricultural holding per year

The amount levied for rates shall become due and payable on the following fixed dates:

1992/08/19	1992/09/16	1992/10/14	1992/11/18	1992/12/17	1993/01/14
1993/02/17	1993/03/17	1993/04/14	1993/05/19	1993/06/14	1993/07/14

C. Basic and service charges

The charges in respect of sewerage, nightsoil and refuse removal services, basic water and basic electricity charges shall become due and payable on the date the general rate or land rate becomes due and payable provided that in all instances where new services are installed or levies are made the charges shall become due and payable on the day of installation or inauguration or the day of availability of the services.

Legal proceedings for the recovery of arrear rates and other charges will be instituted against defaulters and interest in accordance with the provisions of section 50A of the Local Government Ordinance, 1939, can be levied on amounts not paid on or before the due date

NB. All owners of rateable property who have not received an account on the fixed date/dates are kindly requested to contact the Treasurer at the undermentioned address as soon as possible after this date/dates and to furnish particulars of the rateable property in question, in order that an account may be rendered.

An amount due for rates is legally due and recoverable, and the fact that an owner has not received a notice of account or a statement shall not invalidate the fixed date/dates for payment or the liability of the owner to pay such amount.

320 Bosman Street
P.O. Box 1775
Pretoria 0001

N.T. du Preez
Chief Executive Officer

			COLUMN 1	COLUMN 2	
			ORIGINAL AND ADDITIONAL RATE ON THE SITE VALUE OF LAND IN TOTAL c/R	FIXED DATES ON WHICH ASSESSMENT RATE LEVIED BECOME DUE AND PAYABLE	
MANAGEMENT COMMITTEE	TOWNSHIP/AGRICULTURAL HOLDING/FARM	MAGISTERIAL DISTRICT	1992/93		REMARKS
Lenasia South/East	Ennerdale (Erven 491/2, 497, RG/499, 1/499, Reserve 1716	Johannesburg Westonaria	4,7	1992/08/05 1992/09/09 1992/10/07	A rebate of 55% of the general rate levied will be granted in terms of section 21 (4) of Ordinance 11 of 1977 to the owner of rateable property used for the sole purpose of accommodating not more than two dwelling units whether contained in one or more buildings, which units are used for residential purpose only provided that rateable property consisting of an erf capable of being independently alienated not accommodating a dwelling unit but used in connection with a dwelling unit, shall not qualify for the rebate.
	Ennerdale South (Erven 26 -48, 82 - 109, 133 - 165, 201 - 209, 212 - 234, 239 -249, 306, 308 - 327, 374 - 383, Ptn/1063, 2/1067)		4,7	1992/11/04 1992/12/09 1993/01/06 1993/02/03 1993/03/10 1993/04/07	
	Mid-Ennerdale (Erven 171, 467, 468, 470)		4,7	1993/05/05 1993/06/04	
	Finetown (Erven 1 - 26, 28 - 121, 124 - 130, 238, 240 - 245, 186 - 195, 197 - 219)		4,7	1993/06/30	A rebate of 16% in terms of section 21 (4) of Ordinance 11 of 1977 of the general rate levied, be granted to the owner of rateable property used for the sole purpose of accommodating three or more dwelling units, whether contained in one or more buildings which are used for residential purpose only, without meals being supplied and irrespective of whether the accommodation provided consists of single rooms or of dwelling units comprising more than one room or of both single rooms and such dwelling units; provided that any rateable property consisting of an erf capable of being independently alienated not accomodating a dwelling or room but used in connection with a dwelling unit or room shall not qualify for the rebate.
	Lenasia South		4,7	1992/10/14	
	Lenasia South Ext 1 - 3		4,7	1992/11/18	
	Lenasia South Ext 7		4,7	1992/12/17	
	Lenasia Ext 8 - 10		4,7	1993/01/14	
	Zakariyya Park		4,7	1993/02/17	
	Zakariyya Park Ext 1, 4, 5 & 6		4,7	1993/03/17 1993/04/14	
	Geluksdal Agric Holdings		4,7	1993/05/19	
	Unaville Agric Holdings		4,7	1993/06/14	
	Van Wyksrust Agricultural Holdings		4,7	1993/07/14	
	Fonteine 313 IQ		4,7		
	Hartebeestfontein 312 IQ		4,7		
	Roodepoort 302 IQ		4,7		
	Roodepoort 304 IQ		4,7		
	Rietfontein 301 IQ		4,7		
	Vlakfontein 303 IQ		4,7		
	Elandsfontein 334 IQ		4,7		
	Migson 328 IQ		4,7		
	Tok 315 IQ		4,7		
	All new townships, agricultural holdings and farm portions proclaimed or included during the financial year.		4,7		
	* Lenasia South Ext 1, 2, 3, & 7 payable on 2nd group dates.				Notice No 55/92

PLAASLIKE BESTUURSKENNISGEWING 3630

RAAD OP PLAASLIKE BESTUURSAANGELEENTHEDE

Kennisgewing aangaande algemene eiendomsbelasting, grondbelasting, basiese en diensheffings

KENNIS word hiermee gegee ingevolge die bepalings van artikel 26 (2) van die Ordonnansie op Eiendomsbelasting van Plaaslike Besture (Ordonnansie 11/1977) dat die Raad vir die boekjaar 1 Julie 1992 tot 30 Junie 1993 die volgende gehef het:

A. 'n Algemene eiendomsbelasting op Belasbare persele geleë binne die Bestuurskomitee van Lenasia Suid/Oos.

'n Algemene eiendomsbelasting is gehef ingevolge die bepalings van artikel 21 van die Ordonnansie op Eiendomsbelasting van Plaaslike Besture - Ordonnansie 11 van 1977 en artikel 29 van Ordonnansie 20 van 1943.
'n Algemene eiendomsbelasting word gehef teen die tariewe soos aangetoon op die onderstaande skedule op die terreinwaardes van belasbare grond soos dit in die waarderingslys of die voorlopige waarderingslys ten opsigte van Dorpe, Landbouhoewes en Plaasgedeeltes gemeld in bogenoemde skedule voorkom.
'n Algemene eiendomsbelasting op plase word gehef op die gedeeltes van die plase geleë in die Bestuurskomitee-gebied wat vir sakedoeleindes, soos omskryf in artikel 22 (4) van Ordonnansie 11 van 1977, gehou of gebruik word.
'n Korting ingevolge die bepalings van artikel 21 (4) van Ordonnansie 11 van 1977 is toegestaan op eiendomsbelasting gehef op die terreinwaarde van grond of reg in grond in die Bestuurskomitee wat by 'n besondere klas tuishoort soos aangedui in die opmerkingskolomme.
Die bedrag betaalbaar soos beoog in artikels 27 en 41 van Ordonnasie 11 van 1977 sal soos volg verskuldig en betaalbaar wees:
Eiendomsbelasting word in 12 (twaalf) paaiemente gehef en sal verskuldig en betaalbaar wees op die vasgestelde dae soos in kolom 2 getoon met dien verstande dat die pro-rata bedrag gehef ingevolge die bepalings van artikel 40 van Ordonnansie 11 van 1977 gehef sal word in soveel paaiemente as wat oorbly in die boekjaar na die dag soos beoog in artikel 41 (2) van bogenoemde Ordonnansie.

B. 'n Grondbelasting in die dorpsgebiede en landbouhoewes hieronder genoem in die regsgebied van die Administrateur van die Provinsie van Transvaal.

Ingevolge die bepalings van artikel 29 (2) van Ordonnansie 20 van 1943 word 'n grondbelasting vir die boekjaar 1 Julie 1992 tot 30 Junie 1993 soos volg gehef:

Jameson Park	**R180,00** per erf per jaar
Kaydale Dorp	**R180,00** per erf per jaar
Kaydale Landbouhoewes	**R180,00** per landbouhoewe per jaar

Die bedrag gehef vir die boekjaar is verskuldig en betaalbaar op die volgende vasgestelde dae:

1992/08/19	1992/09/16	1992/10/14	1992/11/18	1992/12/17	1993/01/14
1993/02/17	1993/03/17	1993/04/14	1993/05/19	1993/06/14	1993/07/14

C. Basiese en Diensheffings

Die heffings in verband met riool; nagvuil- en vuilgoedverwyderingsdienste, basiese waterheffings en basiese elektrisiteitsheffing is verskuldig en betaalbaar op die dag waarop eiendoms- of grondbelastingheffing verskuldig en betaalbaar is met dien verstande dat die gevalle waar nuwe dienste ingestel word of heffings gedoen word dit betaalbaar sal wees op die dag van instelling of installering of beskikbaarstelling van die diens en bereken vanaf sodanige datum tot en met die einde van die boekjaar.
Geregtelike stappe sal teen wanbetalers ingestel word vir die vordering van agterstallige belasting en ander heffings en rente ooreenkomstig die bepalings van artikel 50A van die Ordonnansie op Plasslike Bestuur, 1939, kan gehef word op bedrae wat nie voor of op betaalsdatum vereffen is nie.
L.W. Alle eienaars van belasbare eiendomme wat hierby belang het en op die vasgestelde dag/dae nog nie 'n rekening ontvang het nie, word versoek om so gou moontlik na genoemde datum/s met die Tesourier by die ondergenoemde adres in verbinding te tree en alle besonderhede aangaande die betrokke grond te verstrek, sodat 'n rekening gelewer kan word.
'n Bedrag verskuldig aan belasting op enige grond is wettiglik verskuldig en verhaalbaar en die feit dat die eienaar nie 'n kennisgewing of 'n rekening ontvang het nie, sal nie die vasgestelde dag/dae of aanspreeklikheid van die eienaar om sodanige bedrag te betaal ongeldig maak nie.

Bosmanstraat 320
Posbus 1775
Pretoria 0001

N.T. du Preez
Hoof Uitvoerende Beampte

			KOLOM 1	KOLOM 2	
			OORSPRONKLIKE EN ADDISIONELE BELASTING OP TERREINWAARDES VAN GROND IN TOTAAL c/R.	VASGESTELDE DAE WAAROP BELASTINGPAAIEMENT GEHEF VERSKULDIG EN BETAALBAAR WORD.	
BESTUURSKOMITEE	DORP/LANDBOUHOEWE/PLAAS	LANDROSDISTRIK	1992/93		OPMERKINGS
Lenasia Suid/Oos	Ennerdale (Erwe 491/2, 497, RG/499, 1/499, Reserve 1716	Johannesburg Westonaria	4,7	1992/08/05 1992/09/09 1992/10/07	'n Korting van 55% word toegestaan aan die eienaar van belasbare eiendom ingevolge die bepalings van artikel 21 (4) van Ordonnansie 11 van 1977 wat gebruik word vir die uitsluitlike doel om hoogstens 2 wooneenhede te akkommodeer of daar nou ook al 1 of meer gebou is, welke eenhede slegs vir residensiele doeleindes gebruik word; met dien verstande dat belasbare eiendom wat bestaan uit 'n erf wat onafhanklik vervreem kan word en waarop daar nie 'n wooneenheid is nie maar wat in verband met 'n wooneenheid gebruik word, nie vir die korting kwalifiseer nie.
	Ennerdale Suid (Erwe 26 -48, 82 - 109, 133 - 165, 201 - 209, 212 - 234, 239 -249, 306, 308 - 327, 374 - 383, Ged/1063, 2/1067)		4,7	1992/11/04 1992/12/09 1993/01/06 1993/02/03 1993/03/10 1993/04/07	
	Mid-Ennerdale (Erwe 171, 467, 468, 470)		4,7	1993/05/05 1993/06/04	
	Finetown (Erwe 1 - 26, 28 - 121, 124 - 130, 238, 240 - 245, 186 - 195, 197 - 219)		4,7	1993/06/30	
	Lenasia Suid		4,7	1992/08/19 1992/09/16 1992/10/14	'n Korting van 16% van die algemene eiendomsbelasting gehef, word aan die eienaars van belasbare eiendom, ingevolge die bepalings van artikel 21 (4) van Ordonnasie 11 van 1977 toegestaan, indien die eiendom met die uitsluitlike doel om drie of meer wooneenhede te akkomodeer gebruik word of daar nou ook al een of meer geboue op is, welke eenhede slegs vir residensiele doeleindes gebruik word sonder dat maaltye verskaf word en ongeag of die akkomodasie wat verskaf word bestaan uit enkel vertrekke of uit wooneenhede wat uit meer as 1 vertrek bestaan of sowel enkel vertrekke as sodanige wooneenhede; met dien verstande dat enige belasbare eiendom wat bestaan uit 'n erf wat onafhanklik vervreem kan word en waarop daar nie 'n woooneenheid of vertrek is nie, maar wat in verband met 'n wooneenheid of vertrek gebruik word nie vir die korting kwalifiseer nie.
	Lenasia Suid Uitbr 1 - 3		4,7	1992/11/18	
	Lenasia Suid Uitbr 7		4,7	1992/12/17	
	Lenasia Uitbreiding 8 - 10		4,7	1993/01/14	
	Zakariyya Park		4,7	1993/02/17	
	Zakariyya Park Uitbr 1, 4, 5 & 6		4,7	1993/03/17 1993/04/14	
	Geluksdal Landbouhoewes		4,7	1993/05/19	
	Unaville Landbouhoewes		4,7	1993/06/14	
	Van Wyksrust Landbouhoewes		4,7	1993/07/14	
	Fonteine 313 IQ		4,7		
	Hartebeestfontein 312 IQ		4,7		
	Roodepoort 302 IQ		4,7		
	Roodepoort 304 IQ		4,7		
	Rietfontein 301 IQ		4,7		
	Vlakfontein 303 IQ		4,7		
	Elandsfontein 334 IQ		4,7		
	Migson 328 IQ		4,7		
	Tok 315 IQ		4,7		
	Alle nuwe dorpe, landbouhoewes en plaasgedeeltes wat gedurende die jaar geproklameer of ingesluit mag word.		4,7		
	* Lenasia Suid Uitbr 1, 2, 3 & 7 betaalbaar op 2 de groep datums.				Kennisgewing Nr 55/92

TENDERS

N.B.: Tenders previously published and where the closing dates have not yet passed, have not been repeated in this notice. Tenders are normally published 3–5 weeks before the closing date.

TENDERS

L.W.: Tenders wat voorheen gepubliseer is en waarvan die sluitingsdatum nog nie verstreke is nie, word nie in hierdie kennisgewing herhaal nie. Tenders word normaalweg 3–5 weke voor die sluitingsdatum gepubliseer.

TRANSVAAL PROVINCIAL ADMINISTRATION

TENDERS

As published on
21 October 1992

TRANSVAALSE PROVINSIALE ADMINISTRASIE

TENDERS

Soos gepubliseer op
21 Oktober 1992

Tender No.	Description of Tender Beskrywing van Tender	Closing date Sluitingsdatum
ITHA 231/92	**Ceiling-suspension theatre lamp:** Ga-Rankuwa Hospital **Plafongesuspendeerde teaterlamp:** Ga-Rankuwa-hospitaal	1992-11-19
ITHA 232/92	**Hydrogen breath tester:** H. F. Verwoerd Hospital **Waterstof-asemtoetser:** H. F. Verwoerd-hospitaal	1992-11-19
ITHA 233/92	**Portable oven:** H. F. Verwoerd Hospital **Verskuifbare oond:** H. F. Verwoerd-hospitaal	1992-11-19
ITHA 234/92	**Hot/cool mattress system:** H. F. Verwoerd Hospital **Warm/koud-matrasstelsel:** H. F. Verwoerd-hospitaal	1992-11-19
ITHA 235/92	**Lees screen:** Hillbrow Hospital **Lees-skerm:** Hillbrowse Hospitaal	1992-11-19
ITHA 236/92	**Portable syringe driver:** J. G. Strijdom Hospital **Draagbare spuitaandrywer:** J. G. Strijdom-hospitaal	1992-11-19
ITHA 237/92	**100 MHz digitising oscilloscope:** Johannesburg Hospital **100-MHz-versyferingsossiloskoop:** Johannesburgse Hospitaal	1992-11-19
ITHA 238/92	**Researchradiometer:** JohannesburgHospital **Navorsingsradiometer:** JohannesburgseHospitaal	1992-11-19
ITHA 239/92	**Multi-channel multi-parameterECGmonitor:** KalafongHospital **Multiparameter-EKG-monitor, multikanaal:** Kalafong-hospitaal	1992-11-19
ITHA 240/92	**Multi-parameterECGmonitor:** LaudiumHospital **Multiparameter-EKG-monitor:** Laudium-hospitaal	1992-11-19
ITHD 154/92	**Formshandlingequipment—"Burstingmachine":** JohannesburgHospital **Vormhanteertoerusting—"Burstingmachine":** JohannesburgseHospitaal	1992-11-19
ITHD 155/92	**Three-tontrailer:** SterkfonteinHospital **Drietonsleepwa:** Sterkfontein-hospitaal	1992-11-19
ITHD 156/92	**35 kWtractor:** Ga-RankuwaHospital **35 kW-trekker:** Ga-Rankuwa-hospitaal	1992-11-19
ITHD 157/92	**Electronictablet countingmachine:** Bethal Hospital **Elektroniesetabletteimasjien:** BethalseHospitaal	1992-11-19

IMPORTANT NOTES IN CONNECTION WITH TENDERS

1. The relative tender documents including the Transvaal Provincial Administration's official tender forms, are obtainable on application from the relative addresses indicated below. Such documents and any tender contract conditions not embodied in the tender documents are also available for perusal at the said addresses.

Tender Reference	Postal address	Room No.	Building	Floor	Telephone (Pretoria)
ITHA	**Deputy Director-General: HealthDeputy Direc Services Branch, Private Bag X221, Pretoria**	780 A1	Provincial Building	7	**201–4285**
ITHB and ITHC	**Deputy Director-General: Health Services Branch, Private Bag X221, Pretoria**	782 A1	Provincial Building	7	**201–4281**
ITHD	**Deputy Director-General: Health Services Branch, Private Bag X221, Pretoria**	781 A1	Provincial Building	7	**201–4202**
ITR.....	**Deputy Director-General: Transvaal, Road Branch, Private Bag X197, Pretoria**	D307	Provincial Building	3	**201–2530**
ITWB.....	**Chief Director: Chief Directorate of Works, Private Bag X228, Pretoria**	C112	Provincial Building	1	**201–4437**
ITHW	**Chief Director: Chief Directorate of Works, Private Bag X228, Pretoria**	CM5	Provincial Building	M	**201–4388**
CIS.....	**Director: Computerised Information System.....**	1520	Merino Building	5	**201–4332**
GO	**Deputy Director General: Branch Community Development, Private Bag X64, Pretoria**	B608	Provincial Building	6	**201–3127**
SECR.....	**Director-General: Provisioning Administration Control, Private Bag X64, Pretoria**	519	Old Poynton Building	5	**201–2941**
NOB.....	**Chief Director: Nature and Environmental Conservation, Private Bag X610, Pretoria**	—	PSA Building	6	**28–5761 × 229**

2. The Administration is not bound to accept the lowest or any tender and reserves the right to accept a portion of the tender.
3. All tenders must be submitted on the Administration's official tender forms.
4. Each tender must be submitted in a separate sealed envelope addressed to the **Deputy Director: Provisioning Administration Control, P.O. Box 1040, Pretoria,** and must be clearly subscribed to show the tenderer's name and address, as well as the number, description and closing date of the tender. Tenders must be in the hands of the Deputy Director by **11:00** on the closing date.
5. If tenders are delivered by hand, they must be deposited in the tender box at the enquiry office in the foyer of the Provincial Building at the Pretorius Street main entrance (near Bosman Street corner), Pretoria, by **11:00** on the closing date.

P. P. HUGO,
Deputy Director: Provisioning Administration Control.

BELANGRIKE OPMERKINGS IN VERBAND MET TENDERS

1. Die betrokke tenderdokumente, met inbegrip van die amptelike tendervorms van die Transvaalse Provinsiale Administrasie, is op aanvraag by die onderstaande adresse verkrygbaar. Sodanige dokumente asmede enige tenderkontrakvoorwaardes wat nie in die tenderdokumente opgeneem is nie, is ook by die genoemde adresse ter insae beskikbaar.

Tender-verwysing	Posadres	Kamer No.	Gebou	Verdieping	Telefoon (Pretoria)
ITHA	**Adjunk-direkteur-generaal: Tak Gesondheidsdienste, Privaat Sak X221, Pretoria**	780 A1	Provinsiale Gebou	7	**201–4285**
ITHB en ITHC	**Adjunk-direkteur-generaal: Tak Gesondheidsdienste, Privaat Sak X221, Pretoria**	782 A1	Provinsiale Gebou	7	**201–4281**
ITHD	**Adjunk-direkteur-generaal: Tak Gesondheidsdienste, Privaat Sak X221, Pretoria**	781 A1	Provinsiale Gebou	7	**201–4202**
ITR	**Adjunk-direkteur-generaal: Tak Paaie, Privaat Sak X197, Pretoria**	D307	Provinsiale Gebou	3	**201–2530**
ITWB	**Hoofdirekteur: Hoofdirektoraat Werke, Privaat Sak X228, Pretoria**	C112	Provinsiale Gebou	1	**201–4437**
ITHW	**Hoofdirekteur: Hoofdirektoraat Werke, Privaat Sak X228, Pretoria**	CM5	Provinsiale Gebou	M	**201–4388**
GIS	**Direkteur: Gerekenariseerde Inligtingstelsel**	1520	Merinogebou	5	**201–4332**
GO	**Adjunk-direkteur-generaal: Tak Gemeenskapsontwikkeling, Privaat Sak X64, Pretoria**	B608	Provinsiale Gebou	6	**201–3127**
SEKR	**Direkteur-generaal: Voorsieningsadministrasiebeheer, Privaat Sak X64, Pretoria**	519	Ou Poyntongebou	5	**201–2941**
NOB	**Hoofdirekteur: Natuur- en Omgewingsbewaring, Privaat Sak X610, Pretoria**	—	VSA-gebou	6	**28–5761 × 229**

2. Die Administrasie is nie daartoe verplig om die laagste of enige tender aan te neem nie, en behou hom die reg voor om 'n gedeelte van 'n tender aan te neem.
3. Alle tenders moet op die amptelike tendervorms van die Administrasie voorgelê word.
4. Iedere inskrywing moet in 'n afsonderlike verseëlde koevert ingedien word, geadresseer aan die **Adjunkdirekteur: Voorsieningsadministrasiebeheer, Posbus 1040, Pretoria,** en moet duidelik van die opskrif voorsien wees ten einde die tenderaar se naam en adres aan te toon, asook die nommer, beskrywing en sluitingsdatum van die tender. Inskrywings moet teen **11:00** op die sluitingsdatum in die Adjunkdirekteur se hande wees.
5. Indien inskrywings per hand ingedien word, moet hulle teen **11:00** op die sluitingsdatum, in die tenderbus geplaas wees by die navraagkantoor in die voorportaal van die Provinsiale Gebou by die hoofingang aan Pretoriusstraat se kant (naby die hoek van Bosmanstraat), Pretoria.

P. P. HUGO,
Adjunkdirekteur: Voorsieningsadministrasiebeheer.


vanaf * as from
1 April 1992
Aërogramme
Aerograms
Eerste dag van uitreiking
First day of issue
PRETORIA
1992-05-02
FILATELIEDIENSTE
EN INTERSAFA
Privaatsak X505, Pretoria, 0001
Tel:(012)311-3470/71
Faks:(012) 286025
PHILATELIC SERVICES
AND INTERSAPA
Private Bag X505, Pretoria, 0001
Tel:(012) 311-3470/71
Fax:(012) 286025

Nuwe reeks POSKAARTE

New series of POSTCARDS

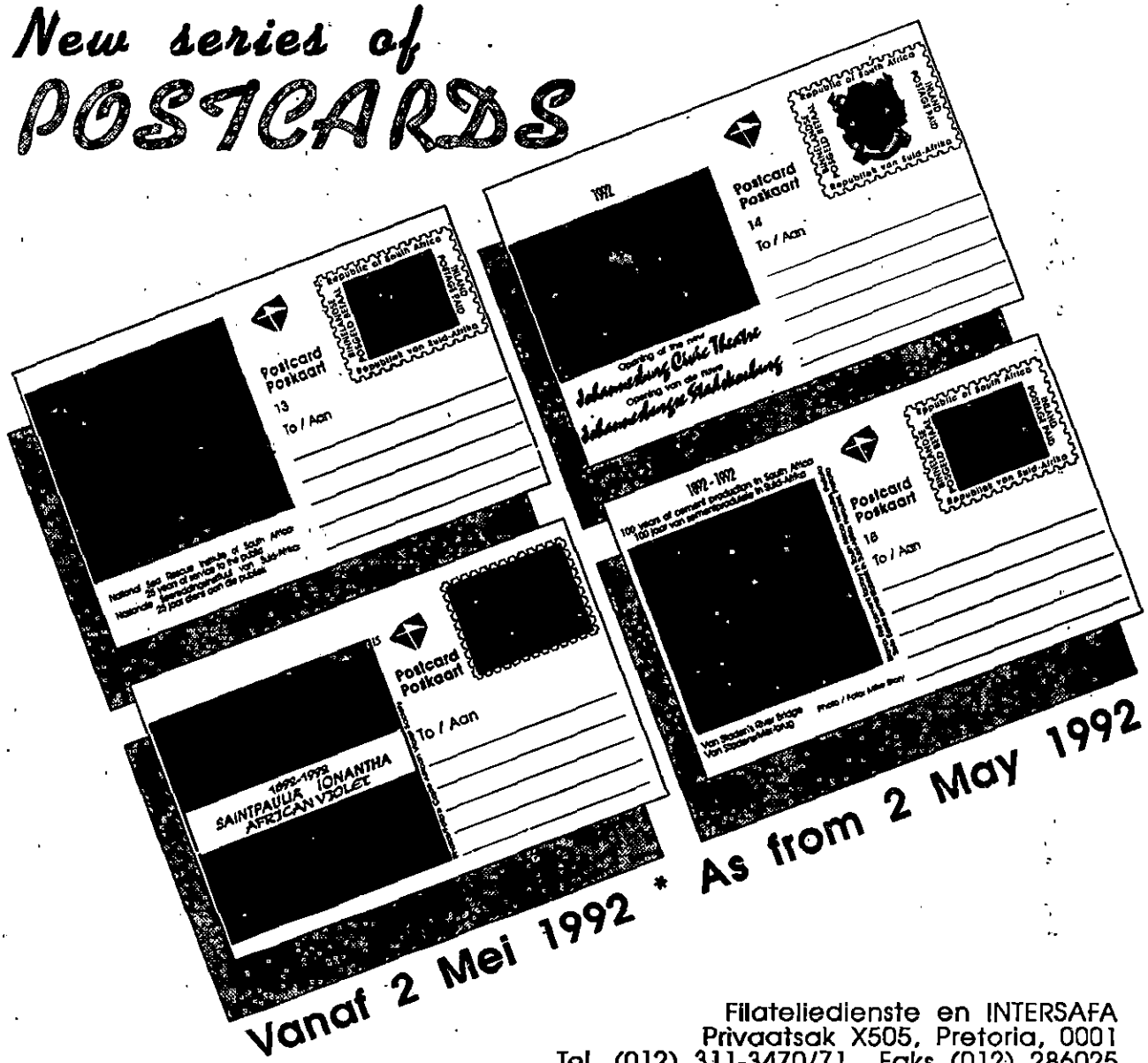

Vanaf 2 Mei 1992 * As from 2 May 1992

Filateliedienste en INTERSAFA
Privaatsak X505, Pretoria, 0001
Tel. (012) 311-3470/71 Faks (012) 286025
Hanteer alle filateliese items van die RSA
Amptelike agent vir Namibië, Transkei, Bophuthatswana, Venda en Ciskei

Seëls, Gedenkkoeverte, Maksimumkaarte en Gemonteerde stelle (jaarpakke)

Philatelic Services and INTERSAPA
Private Bag X505, Pretoria, 0001
Tel. (012) 311-3470/71 Fax (012) 286025
Handles all RSA philatelic items
Official agent for Namibia, Transkei, Bophuthatswana, Venda and Ciskei

Stamps, Commemorative envelopes, Maximum cards and Mounted sets (year packs)

CONTENTS

No.		Page No.	Gazette
	ADMINISTRATOR'S NOTICES		
464	Local Authority Rating Ordinance, 1933: Town Council of Klerksdorp: Withdrawal of exemption from rating: Portion 153 of the farm Kafferskraal 400 IP	2	4865
467	Town-planning and Townships Ordinance (25/1965): Johannesburg Town-planning Amendment Scheme 1695: Zoning of portions of Erf 1008, Riverlea	2	4865
468	Town-planning and Townships Ordinance, 1986: Pretoria Region Town-planning Amendment Scheme 2038: Rezoning of Portion 23 of the farm Doornpoort 295 JR	2	4865
469	Local Government Ordinance (17/1939): Municipality of Warmbaths: Alteration of boundaries	3	4865
470	do.: Town Council of Potchefstroom: Alteration of boundaries: Portion 479 of the farm Vyfhoek 428 IQ	4	4865
471	do.: Municipality of Witbank: Proposed alteration of boundaries	4	4865
472	Town-planning and Townships Ordinance (25/1965): Declaration as approved township: Fairland Extension 7	8	4865
473	do.: Johannesburg Amendment Scheme 3697: Approval of amendment	9	4865
474	do.: Declaration as approved township: Strydom Park Extension 7	10	4865
475	do.: Randburg Amendment Scheme 40: Approval of amendment	13	4865
476	do.: Declaration as approved township: Morehill Extension 10	14	4865
477	do.: Benoni Amendment Scheme 1/504: Approval of amendment	15	4865
478	do.: Correction notice: Sandton Amendment Scheme 1515	16	4865
479	do.: do.: Halfway House and Clayville Amendment Scheme 234	16	4865
480	do.: Declaration as approved township: Faerie Glen Extension 24	16	4865
481	do.: Pretoria Amendment Scheme 2272: Approval of amendment	19	4865
482	Roads Ordinance, 1957: Access road: Kempton Park Municipal area	20	4865
483	do.: Deviation and increase in width of the road reserve of Public and District Road 831: District of Klerksdorp	21	4865
484	Black Local Authorities Act (102/1982): Alteration of the area of jurisdiction of the City Council of Dobsonville: Portion 37 of the farm Vogelstruisfontein 233 IQ	24	4865
485	do.: Alteration of the area of jurisdiction of the City Council of Mhluzi: Portion 15 of the farm Rietfontein 286 JS	25	4865
486	do.: Defining of an area outside a local authority area: Portion 164 of the farm Roodekopjes or Zwartkopjes 427 JQ and Portion 165 of the farm Roodekopjes or Zwartkopjes 427 JQ	25	4865
487	do.: Alteration of the area of jurisdiction of the City Council of Diepmeadow: Remaining Portion 36 of the farm Vogelstruisfontein 233 JQ	26	4865
488	do.: Defining of an area outside a local authority area: Portion 24 of the farm Kruisfontein 262 JR	26	4865
489	do.: Alteration of the area of jurisdiction of the Town Council of Jouberton: Remainder of Portion 2 of the farm Nooitgedacht 429 IP	27	4865

INHOUD

No.		Bladsy No.	Koerant No.
	ADMINISTRATEURSKENNISGEWINGS		
464	Plaaslike Bestuur-Belasting-Ordonnansie, 1933: Stadsraad van Klerksdorp: Intrekking van vrystelling van eiendomsbelasting	2	4865
467	Ordonnansie op Dorpsbeplanning en Dorpe (25/1965): Johannesburg-dorpsbeplanningskema 1695: Sonering van gedeeltes van Erf 1008, Riverlea	2	4865
468	Ordonnansie op Dorpsbeplanning en Dorpe, 1986: Pretoriastreek-dorpsbeplanning-wysigingskema 2038: Hersonering van Gedeelte 23 van die plaas Doornpoort 295 JR	2	4865
469	Ordonnansie op Plaaslike Bestuur (17/1939): Munisipaliteit van Warmbad: Verandering van grense	3	4865
470	do.: Stadsraad van Potchefstroom: Verandering van grense: Gedeelte 479 van die plaas Vyfhoek 428 IQ	4	4865
471	do.: Muninispaliteit van Witbank: Voorgestelde verandering van grense	4	4865
472	Ordonnansie op Dorpsbeplanning en Dorpe (25/1965): Verklaring tot goedgekeurde dorp: Fairland-uitbreiding 7	8	4865
473	do.: Johannesburg-wysigingskema 3697: Goedkeuring van wysiging	9	4865
474	do.: Verklaring tot goedgekeurde dorp: Strydom Park-uitbreiding 7	10	4865
475	do.: Randburg-wysigingskema 40: Goedkeuring van wysiging	13	4865
476	do.: Verklaring tot goedgekeurde dorp: Morehill-uitbreiding 10	14	4865
477	do.: Benoni-wysigingskema 1/504: Goedkeuring van wysiging	15	4865
478	do.: Regstellingskennisgewing: Sandton-wysigingskema 1515	16	4865
479	do.: do.: Halfway House en Clayville-wysigingskema 234	16	4865
480	do.: Verklaring tot goedgekeurde dorp: Faerie Glen-uitbreiding 24	16	4865
481	do.: Pretoria-wysigingskema 2272: Goedkeuring van wysiging	19	4865
482	Padordonnansie, 1957: Toegangspad: Kempton Park Munisipale gebied	20	4865
483	do.: Verlegging en vermeerdering van die breedte van die padreserwe van Openbare en Distrikspad 831: Distrik Klerksdorp	21	4865
484	Wet op Swart Plaaslike Owerhede (102/1982): Verandering van die regsgebied van die Stadsraad van Dobsonville: Gedeelte 37 van die plaas Vogelstruisfontein 233 IQ	24	4865
485	do.: Verandering van die regsgebied van die Stadsraad van Mhluzi: Gedeelte 15 van die plaas Rietfontein 286 JS	25	4865
486	do.: Omskrywing van 'n gebied buite 'n plaaslike owerheidsgebied: Gedeelte 164 van die plaas Roodekopjes of Zwartkopjes 427 JQ en Gedeelte 165 van die plaas Roodekopjes of Zwartkopjes 427 JQ	25	4865
487	do.: Verandering van die regsgebied van die Stadsraad van Diepmeadow: Resterende Gedeelte 36 van die plaas Vogelstruisfontein 233 IQ	26	4865
488	do.: Omskrywing van 'n gebied buite 'n plaaslike owerheidsgebied: Gedeelte 24 van die plaas Kruisfontein 262 JR	26	4865
489	do.: Verandering van die regsgebied van Jouberton: Restant van Gedeelte 2 van die plaas Nooitgedacht 429 IP	27	4865

No.		Page No.	Gazette
490	Commission of Inquiry Ordinance (9/1960): City Council of Pretoria: Appointment of commission of inquiry into alleged irregularities	27	4865
491	Town-planning and Townships Ordinance (25/1965): Declaration as approved township: Northwold Extension 38	27	4865
492	do.: Randburg Amendment Scheme 1061: Approval of amendment	30	4865
	OFFICIAL NOTICES		
68	Town-planning and Townships Ordinance (15/1986): Declaration as approved township: White River Extension 26	30	4865
69	do.: White River Amendment Scheme 47: Approval of amendment	33	4865
70	do.: Declaration as approved township: White River Extension 32	33	4865
71	do.: White River Amendment Scheme 48: Approval of amendment	37	4865
	GENERAL NOTICES		
2263	Town-planning and Townships Ordinance (25/1965): Application to establish township: Witkoppen Extension 20	37	4865
2275	Town-planning and Townships Ordinance (15/1986): Notice of applications for establishment of township: Waterkloof Heights Extension 8	38	4865
2276	do.: do.: Waterkloof Heights Extension 9	39	4865
2277	do.: City Council of Pretoria: Pretoria Amendment Scheme 3855: Notice of rezoning	39	4865
2278	do.: do.: Pretoria Amendment Scheme 3921: Notice of rezoning	40	4865
2279	do.: do.: Pretoria Amendment Scheme 3715: Notice of rezoning	41	4865
2280	do.: do.: Pretoria Amendment Scheme 3435: Notice of rezoning	41	4865
2281	do.: do.: Pretoria Amendment Scheme 4161: Notice of rezoning	42	4865
2282	do.: do.: Pretoria Amendment Scheme 4058: Notice of rezoning	42	4865
2283	do.: do.: Pretoria Amendment Scheme 4120: Notice of rezoning	43	4865
2284	do.: Application to establish township: Witkoppen Extension 11	44	4865
2285	do.: do.: Witkoppen Extension 19	44	4865
2286	do.: Sandton Amendment Scheme 2083: Amendment of town-planning scheme: Portion 4 of Erf 210, Sandhurst Township	45	4865
2288	do.: Notice of application for establishment of township: North Doornfontein Extension 1	45	4865
2289	do.: Sandton Amendment Scheme 2024: Amendment of town-planning scheme: Erven 1,2, 3 and 4, Bryanston East	46	4865
2290	do.: Marble Hall Amendment Scheme 36: Amendment of town-planning scheme: Erf 1017, Marble Hall	46	4865
2291	do.: Edenvale Amendment Scheme 280: Amendment of town-planning scheme: Erf 1004, Marais Steyn Park	47	4865
2292	do.: Randburg Amendment Scheme 1654: Amendment of town-planning scheme: Erf 574, Ferndale	47	4865
2293	do.: Randburg Amendment Scheme 1701: Amendment of town-planning scheme: Erf 120, Ferndale	48	4865
2294	do.: Klerksdorp Amendment Scheme: Amendment of town-planning scheme: Erf 91, Wilkeville	49	4865

No.		Bladsy No.	Koerant No.
490	Ordonnansie op Kommissies van Ondersoek (9/1960): Stadsraad van Pretoria: Benoeming van kommissie van ondersoek na beweerde onreëlmatighede	27	4865
491	Ordonnansie op Dorpsbeplanning en Dorpe (25/1965): Verklaring tot goedgekeurde dorp: Northwold-uitbreiding 38	27	4865
492	do.: Randburg-wysigingskema: Goedkeuring van wysiging	30	4865
	OFFISIËLE KENNISGEWINGS		
68	Ordonnansie op Dorpsbeplanning en Dorpe (15/1986): Verklaring tot goedgekeurde dorp: White River-uitbreiding 26	30	4865
69	do.: White River-wysigingskema 47: Goedkeuring van wysiging	33	4865
70	do.: Verklaring tot goedgekeurde dorp: White River-uitbreiding 32	33	4865
71	do.: White River-wysigingskema 48: Goedkeuring van wysiging	37	4865
	ALGEMENE KENNISGEWINGS		
2263	Ordonnansie op Dorpsbeplanning en Dorpe (25/1965): Aansoek om stigting van dorp: Witkoppen-uitbreiding 20	37	4865
2275	Ordonnansie op Dorpsbeplanning en Dorpe (15/1986): Kennisgewing van aansoek om stigting van dorp: Waterkloof Heights-uitbreiding 8	38	4865
2276	do.: do.: Waterkloof Heights-uitbreiding 9	39	4865
2277	do.: City Council of Pretoria: Pretoria-wysigingskema 3855: Kennisgewing van hersonering	39	4865
2278	do.: do.: Pretoria-wysigingskema 3921: Kennisgewing van hersonering	40	4865
2279	do.: do.: Pretoria-wysigingskema 3715: Kennisgewing van hersonering	41	4865
2280	do.: do.: Pretoria-wysigingskema 3435: Kennisgewing van hersonering	41	4865
2281	do.: do.: Pretoria-wysigingskema 4161: Kennisgewing van hersonering	42	4865
2282	do.: do.: Pretoria-wysigingskema 4058: Kennisgewing van hersonering	42	4865
2283	do.: do.: Pretoria-wysigingskema 4120: Kennisgewing van hersonering	43	4865
2284	do.: Aansoek om stigting van dorp: Witkoppen-uitbreiding 11	44	4865
2285	do.: do.: Witkoppen-uitbreiding 19	44	4865
2286	do.: Sandton-wysigingskema 2083: Wysiging van dorpsbeplanningskema: Gedeelte 4 van Erf 210, dorp Sandhurst	45	4865
2288	do.: Kennisgewing van aansoek om stigting van dorp: North Doornfontein-uitbreiding 1	45	4865
2289	do.: Sandton-wysigingskema 2024: Wysiging van dorpsbeplanningskema: Erwe 1, 2, 3 en 4, Bryanston East	46	4865
2290	do.: Marble Hall-wysigingskema 36: Wysiging van dorpsbeplanningskema: Erf 1017, Marble Hall	46	4865
2291	do.: Edenvale-wysigingskema 280: Wysiging van dorpsbeplanningskema: Erf 1004, Marais Steyn Park	47	4865
2292	do.: Randburg-wysigingskema 1654: Wysiging van dorpsbeplanningskema: Erf 574, Ferndale	47	4865
2293	do.: Randburg-wysigingskema 1701: Wysiging van dorpsbeplanningskema: Erf 120, Ferndale	48	4865
2294	do.: Klerksdorp-wysigingskema: Wysiging van dorpsbeplanningskema: Erf 91, Wilkeville	49	4865

No.		Page No.	Gazette
2295	Town-planning and Townships Ordinance (15/1986): Stilfontein Amendment Scheme: Amendment of town-planning scheme: Erf 2518, Stilfontein	49	4865
2296	do.: Pietersburg Amendment Scheme 280: Amendment of town-planning scheme: Erf 138, Pietersburg	50	4865
2297	do.: Application for establishment of township: Droste Park Extension 6	50	4865
2298	do.: Boksburg Amendment Scheme 76: Amendment of town-planning scheme: Portion of Holding 7, Westwood Agricultural Holdings	51	4865
2299	do.: Sandton Amendment Scheme 2018: Amendment of town-planning scheme: Portion 2 of Erf 37, Sandown Township	52	4865
2300	do.: Edenvale Amendment Scheme 273: Amendment of town-planning scheme: Portion 1of Erf 674, Marais Steyn Park, Edenvale	52	4865
2301	do.: Johannesburg Amendment Scheme: Amendment of town-planning scheme: Erven 569 and 570, Selby Extension 24	53	4865
2302	do.: Vereeniging Amendment Scheme 1/490: Amendment of town-planning scheme: Portion 47 (a portion of Portion 2), Vlakfontein 546 IQ	53	4865
2303	do.: Amendment Scheme: Amendment of town-planning scheme: Erven 1000 up to and including 1002, Lenasia South Extension 1	54	4865
2304	do.: do.: do.: Erven 1910 and 1921, Lenasia South	54	4865
2305	do.: Amendment Scheme 26: Amendment of town-planning scheme: Erf 838, Naboomspruit	55	4865
2306	do.: Johannesburg Amendment Scheme: Amendment of town-planning scheme: Portion 4 of Erf 6876, Lenasia Extension 6	56	4865
2311	Town-planning and Townships Ordinance (15/1986): Pietersburg Amendment Scheme 281: Amendment of town-planning scheme: Erven 1/318, 3/318 and the remainder of Erf 318, Pietersburg	56	4865
2312	do.: Johannesburg Amendment Scheme 4037: Amendment of town-planning scheme: Erf 3, Alan Manor Township	57	4865
2313	do.: Pretoria Amendment Scheme: Amendment of town-planning scheme: Portion 2 of Erf 19, East Lynne	57	4865
2316	Town-planning and Townships Ordinance (15/1986): Town Council of Sandton: Application for permission: Private Open Space, etc.	58	4865
2317	do.: Southern Johannesburg Region Town-planning Scheme, 1962: Amendment of town-planning scheme: Erven 2740 and 2741, Lenasia South Extension 2 Township	58	4865
2318	do.: Johannesburg Amendment Scheme 3964: Rezoning of Erf 1493, Houghton Estate	59	4865
2319	Removal of Restrictions Act, 1967: Rezoning of Portion 1 and Remaining Extent of Erf 1228, Albertskroon Township	60	4865
2320	do.: Removal of conditions: Erf 4, Mondeor Township	60	4865
2321	do.: do.: Erf 47, Dunvegan Township	60	4865
2322	do.: do.: Portion 798 of the farm Elandsfontein 90 IR	61	4865

No.		Bladsy No.	Koerant No.
2295	Ordonnansie op Dorpsbeplanning en Dorpe (15/1986): Stilfontein-wysigingskema: Wysiging van dorpsbeplanningskema: Erf 2518, Stilfontein	49	4865
2296	do.: Pietersburg-wysigingskema 280: Wysiging van dorpsbeplanningskema: Erf 138, Pietersburg	50	4865
2297	do.: Aansoek om stigting van dorp: Droste Park-uitbreiding 6	50	4865
2298	do.: Boksburg-wysigingskema 76: Wysiging van dorpsbeplanningskema: Hoewe 7, Westwood-landbouhoewes	51	4865
2299	do.: Sandton-wysigingskema 2018: Wysiging van dorpsbeplanningskema: Gedeelte 2 van Erf 37, Sandown-dorp	52	4865
2300	do.: Edenvale-wysigingskema 273: Wysiging van dorpsbeplanningskema: Gedeelte 1 van Erf 674, Marais Steyn Park, Edenvale	52	4865
2301	do.: Johannesburg-wysigingskema: Wysiging van dorpsbeplanningskema: Erwe 569 en 570, Selby-uitbreiding 24	53	4865
2302	do.: Vereeniging-wysigingskema 1/490: Wysiging van dorpsbeplanningskema: Gedeelte 47 ('n gedeelte van Gedeelte 2), Vlakfontein 546 IQ	53	4865
2303	do.: Wysigingskema: Wysiging van dorpsbeplanningskema: Erwe 1000 tot en met 1002, Lenasia-Suid-uitbreiding 1	54	4865
2304	do.: do.: do.: Erwe 1910 en 1921, Lenasia-Suid	54	4865
2305	do.: Wysigingskema 26: Wysiging van dorpsbeplanningskema: Erf 838, Naboomspruit	55	4865
2306	do.: Johannesburg-wysigingskema: Wysiging van dorpsbeplanningskema: Gedeelte 4 van Erf 6876, Lenasia-uitbreiding 6	56	4865
2311	Ordonnansie op Dorpsbeplanning en Dorpe (15/1986): Pietersburg-wysigingskema 281: Wysiging van dorpsbeplanningskema: Erwe Gedeelte 1/318, 3/318 en die restant van Erf 318, Pietersburg	56	4865
2312	do.: Johannesburg-wysigingskema 4037: Wysiging van dorpsbeplanningskema: Erf 3, Alan Manor-dorpsgebied	57	4865
2313	do.: Pretoria-wysigingskema: Wysiging van dorpsbeplanningskema: Gedeelte 2 van Erf 19, East Lynne	57	4865
2316	Ordonnansie op Dorpsbeplanning en Dorpe (15/1986): Stadsraad van Sandton: Aansoek om toestemming: Privaat Oop-ruimte, ens.	58	4865
2317	do.: Dorpsbeplanningskema van 1962 vir die Suidelike Gebied van Johannesburg: Wysiging van dorpsbeplanningskema: Erwe 2740 en 2741, Lenasia-Suid-Uitbreiding 2-dorpsgebied	58	4865
2318	Ordonnansie op Dorpsbeplanning en Dorpe (15/1986): Johannesburg-wysigingskema 3964: Hersonering van Erf 1493, Houghton Estate	59	4865
2319	Wet op Opheffing van Beperkings, 1967: Hersonering van Gedeelte 1 en Resterende Gedeelte van Erf 1228, dorp Albertskroon	60	4865
2320	do.: Opheffing van voorwaardes: Erf 4, dorp Mondeor	60	4865
2321	do.: do.: Erf 47, dorp Dunvegan	60	4865
2322	do.: do.: Gedeelte 798 van die plaas Elandsfontein 90 IR	61	4865

No.		Page No.	Gazette No.
2323	Removal of Restrictions Act, 1967: Removal of condition: Erf 2, Dunkeld Township	61	4865
2324	do.: do.: Remaining Extent of Erf 1263, Ferndale Township	61	4865
2325	do.: Removal of conditions: Erf 316, Waterkloof Ridge Township	62	4865
2326	do.: Removal of condition: Holding 123, Glenferness Agricultural Holdings	62	4865
2327	do.: Removal of conditions: Erf 3, Malelane Township	62	4865
2328	Town-planning and Townships Ordinance, 1965: Randburg Amendment Scheme 1007: Rezoning of Remainder of Erf 447, Erf 448, Portion 3 of Erf 449 and Portion 1 of Erf 450 Linden Extension	63	4865
2329	Removal of Restrictions Act, 1967: Removal of conditions: Erven 82, 91, 92, 95, 113, 120, 126, 130, 131, 160, 210, 233, 237, 252, 267, 268, 276, 289, 293, 308, 309, 325, 328, 94, 123, 208 and 306, Ironsyde Township	63	4865
2330	do.: do.: Erf 120, Hurlingham Township	64	4865
2331	Town-planning and Townships Ordinance (25/1965): Application to establish township: Union Extension 23	64	4865
2332	do.: do.: Witkoppen Extension 15	65	4865
2333	Land Survey Act (9/1927): Establishment of reference marks: Terenure Extension 34 Township	65	4865
2334	do.: do.: Weltevredenpark Extension 70 Township	66	4865
2335	do.: do.: Maryvlei Extension 20 Township	66	4865
2336	do.: do.: Del Judor Extension 18 Township	66	4865
2337	do.: do.: The Stewards Extension 5 Township	67	4865
2338	do.: do.: Del Judor Extension 4 Township	67	4865
2339	do.: do.: The Stewards Extension 6 Township	67	4865
2340	do.: do.: Bartlett Extension 18 Township	68	4865
2341	do.: do.: Malalane Extension 4 Township	68	4865
2342	do.: do.: Unitas Park Extension 8 Township	68	4865
2343	do.: do.: Anderbolt Extension 78 Township	69	4865
2344	do.: do.: Etwatwa Extension 8 Township	69	4865
2345	do.: do.: Tembisa Extension 10 Township	69	4865
2346	do.: do.: Soshanguve—Y Township	70	4865
2347	do.: do.: Del Judor Extension 17 Township	70	4865
2348	do.: do.: Soshanguve—F Township	70	4865
2349	do.: do.: do	71	4865
2350	do.: do.: Dowerglen Extension 4 Township	71	4865
2351	do.: do.: Northwold Extension 47 Township	71	4865
2352	do.: do.: Soshanguve—TT Township	72	4865
2353	do.: do.: Soshanguve—W Township	72	4865
2354	do.: do.: Soshanguve—AA Township	72	4865
2355	do.: do.: Soshanguve—K Township	73	4865
2356	Local Government Ordinance (17/1939): City Council of Pretoria: Withdrawal of charges payable to the City Council of Pretoria with regard to cemetery services, swimming-baths, camping sites and related matters, and the determination of charges in place thereof	73	4865
2357	Town-planning and Townships Ordinance (15/1986): Notice of application for establishment of township: Constantia-kloof Extension 15	74	4865
2358	do.: Johannesburg Amendment Scheme: Rezoning of Erf 13, Abbotsford Township	75	4865
2359	do.: Pietersburg Amendment Scheme 288: Rezoning of Erven 378 and 339, Annadale	75	4865
2360	do.: Pietersburg Amendment Scheme 289: Rezoning of Portions 1 and 3 of Erf 5765, Pietersburg Extension 7	76	4865

No.		Bladsy No.	Koerant No.
2323	Wet op Opheffing van Beperkings, 1967: Opheffing van voorwaarde: Erf 2, dorp Dunkeld	61	4865
2324	do.: do.: Resterende Gedeelte van Erf 1263, dorp Ferndale	61	4865
2325	do.: Opheffing van voorwaardes: Erf 316, dorp Waterkloof Ridge	62	4865
2326	do.: Opheffing van voorwaarde: Hoewe 123, Glenferness-landbouhoewes	62	4865
2327	do.: Opheffing van voorwaardes: Erf 3, dorp Malelane	62	4865
2328	Ordonnansie op Dorpsbeplanning en Dorpe, 1965: Randburg-wysigingskema 1007: Heronsering van Restant van Erf 447, Erf 448, Gedeelte 3 van Erf 449 en Gedeelte 1 van Erf 450, Linden-uitbreiding	63	4865
2329	Wet op Opheffing van Beperkings, 1967: Opheffing van voorwaardes: Erwe 82, 91, 92, 95, 113, 120, 126, 130, 131, 160, 210, 233, 237, 252, 267, 268, 276, 289, 293, 308, 309, 325, 328, 94, 123, 208 en 306, dorp Ironsyde	63	4865
2330	do.: do.: Erf 120, dorp Hurlingham	64	4865
2331	Ordonnansie op Dorpsbeplanning en Dorpe (25/1965): Aansoek om stigting van dorp: Union-uitbreiding 23	64	4865
2332	do.: do.: Witkoppen-uitbreiding 15	65	4865
2333	Opmetingswet (9/1927): Oprigting van versekeringsmerke: Terenure-uitbreiding 34-dorp	65	4865
2334	do.: do.: Weltevredenpark-uitbreiding 70-dorp	66	4865
2335	do.: do.: Maryvlei-uitbreiding 20-dorp	66	4865
2336	do.: do.: Del Judor-uitbreiding 18-dorp	66	4865
2337	do.: do.: The Stewards-uitbreiding 5-dorp	67	4865
2338	do.: do.: Del Judor-uitbreiding 4-dorp	67	4865
2339	do.: do.: The Stewards-uitbreiding 6-dorp	67	4865
2340	do.: do.: Bartlett-uitbreiding 18-dorp	68	4865
2341	do.: do.: Malalane-uitbreiding 4-dorp	68	4865
2342	do.: do.: Unitas Park-uitbreiding 8-dorp	68	4865
2343	do.: do.: Anderbolt-uitbreiding 78-dorp	69	4865
2344	do.: do.: Etwatwa-uitbreiding 8-dorp	69	4865
2345	do.: do.: Tembisa-uitbreiding 10-dorp	69	4865
2346	do.: do.: Soshanguve—Y-dorp	70	4865
2347	do.: do.: Del Judor-uitbreiding 17-dorp	70	4865
2348	do.: do.: Soshanguve—F-dorp	70	4865
2349	do.: do.: Soshanguve—F-dorp	71	4865
2350	do.: do.: Dowerigen-uitbreiding 4-dorp	71	4865
2351	do.: do.: Northwold-uitbreiding 47-dorp	71	4865
2352	do.: do.: Soshanguve—TT-dorp	72	4865
2353	do.: do.: Soshanguve—W-dorp	72	4865
2354	do.: do.: Soshanguve—AA-dorp	72	4865
2355	do.: do.: Soshanguve—K-dorp	73	4865
2356	Ordonnansie op Plaaslike Bestuur (17/1939): Stadsraad van Pretoria: Intrekking van gelde betaalbaar aan die Stadsraad van Pretoria met betrekking tot begraafplaasdienste, swembaddens, kampeerterreine en verwante aangeleenthede, en die vasstelling van gelde in die plek daarvan	73	4865
2357	Ordonnansie op Dorpsbeplanning en Dorpe (15/1986): Kennisgewing van aansoek om stigting van dorp: Constantia-kloof-uitbreiding 15	74	4865
2358	do.: Johannesburg-wysigingskema: Hersonering van Erf 13, Abbotsford	75	4865
2359	do.: Pietersburg-wysigingskema 288: Hersonering van Erwe 378 en 339, Annadale	75	4865
2360	do.: Pietersburg-wysigingskema van Gedeeltes 1 en 3 van Erf 5765, Pietersburg-uitbreiding 7	76	4865

No.		Page No.	Gazette
2361	Local Government Ordinance (17/1939): Town Council of Ermelo: Closure of street in Ermelo Extension 18 Township	76	4865
2362	Town-planning and Townships Ordinance (15/1986): Amendment Scheme 208: Rezoning of Remaining Extent of Erf 487, Middelburg Township	77	4865
2363	do.: Notice of application for establishment of township: Nylstroom Extension 20	78	4865
2364	do.: Randburg Amendment Scheme 1739: Rezoning of Randpark Ridge Extension 14	79	4865
2365	do.: Halfway House and Clayville Amendment Scheme 686: Rezoning of Portion 9 of Holding 47, Halfway House Estate Agricultural Holdings	79	4865
2366	do.: Randburg Amendment Scheme 1737: Rezoning of Portion 10 of Erf 1368, Ferndale Township	80	4865
2367	do.: Johannesburg Amendment Scheme: Rezoning of Erven 416, 232 and 233, Lorentzville Township	80	4865
2368	Division of Land Ordinance (20/1986): Subdivision of Portion 126 of the farm Rietfontein 485 JQ in four sections	81	4865
2369	do.: Subdivision of Holding 21, Melodie Agricultural Holdings in two sections	81	4865
2370	Town-planning and Townships Ordinance (15/1986): Randburg Amendment Scheme 1741: Rezoning of a Portion of Erf 700 and the Remaining Extent of Erf 699, Fontainebleau	82	4865
2371	do.: Klerksdorp Amendment Scheme 357: Rezoning of a portion of Portion 362 of the farm Elandsheuwel 402 IP	82	4865
2372	do.: Witbank Amendment Scheme 301: Rezoning of Portions 1 to 4 and 11 to 14 of Erf 919, Reyno Ridge Extension 1	83	4865
2373	do.: Johannesburg Amendment Scheme: Rezoning of Erven 710 to 736 and Wakoff and Strydom Streets, Denver Extension 10 Township	84	4865
2374	do.: Nigel Amendment Scheme 107: Rezoning of Erf 1746, Dunnottar	84	4865
2375	do.: Nigel Amendment Scheme 108: Rezoning of Erf 801, Dunnottar	85	4865
2376	do.: Springs Amendment Scheme 1/677: Rezoning of Erven 1050 and 1052, Springs	85	4865
2377	do.: Springs Amendment Scheme 1/678: Rezoning of Erven 350, 351, 352, 358, 388, 416, 417, 418, 420, 421, 432, 436, 431, 433 and 434, Daggafontein Extension 3	86	4865
2378	do.: Sandton Amendment Scheme 2088: Rezoning of Erven 362 and 363, Magaliesig Extension 33	86	4865
2379	do.: Johannesburg Amendment Scheme 4016: Rezoning of Erven 747–749, and 750–754 and Portion 1 of 836, Winchester Hills Extension	87	4865
2380	do.: Johannesburg Amendment Scheme 4012: Rezoning of RE 2307, Houghton Estate	88	4865
2381	do.: Johannesburg Amendment Scheme 4043: Rezoning of Portions 1, 2 and 3 of Erf 54, Rosebank	88	4865
2382	do.: Johannesburg Amendment Scheme 4041: Rezoning of Erven 290 to 293, Kensington	89	4865

No.		Bladsy No.	Koerant No.
2361	Ordonnansie op Plaaslike Bestuur (17/1939): Stadsraad van Ermelo: Sluiting van straat in dorp Ermelo-uitbreiding 18	76	4865
2362	Ordonnansie op Dorpsbeplanning en Dorpe (15/1986): Wysigingskema 208: Hersonering van Restant van Erf 487, Middelburg-dorpsgebied	77	4865
2363	do.: Kennisgewing van aansoek om stigting van 'n dorp: Nylstroom-uitbreiding 20	78	4865
2364	do.: Randburg-wysigingskema 1739: Hersonering van Gedeelte 8, Boschkop 199 IQ	79	4865
2365	do.: Halfway House en Clayville-wysigingskema 686: Hersonering van Gedeelte 9 van Hoewe 74, Halfway House Estate-landbouhoewes	79	4865
2366	do.: Randburg-wysigingskema 1737: Hersonering van Gedeelte 10 van Erf 1368, Ferndale-dorp	80	4865
2367	do.: Johannesburg-wysigingskema: Hersonering van Erwe 416, 232 en 233, Lorentzville	80	4865
2368	Ordonnansie op die Verdeling van Grond (20/1986): Verdeling van Gedeelte 126 van die plaas Rietfontein 485 JQ in vier gedeeltes	81	4865
2369	do.: Verdeling van Hoewe 21, Melodie-landbouhoewes in twee gedeeltes	81	4865
2370	Ordonnansie op Dorpsbeplanning en Dorpe (15/1986): Randburg-wysigingskema 1741: Hersonering van 'n Deel van Erf 700 en die Restant van Erf 699, Fontainebleau	82	4865
2371	do.: Klerksdorp-wysigingskema 357: Hersonering van 'n gedeelte van Gedeelte 362 van die plaas Elandsheuwel 402 IP	82	4865
2372	do.: Witbank-wysigingskema 301: Hersonering van Gedeeltes 1 tot 4 en 11 to 14 van Erf 919, Reyno Ridge-uitbreiding 1	83	4865
2373	do.: Johannesburg-wysigingskema: Hersonering van Erwe 710 tot 736 en Wakoff- en Strydomstraat, dorp Denver	84	4865
2374	do.: Nigel-wysigingskema 107: Hersonering van Erf 1746, Dunnottar	84	4865
2375	do.: Nigel-wysigingskema 108: Hersonering van Erf 801, Dunnottar	85	4865
2376	do.: Springs-wysigingskema 1/677: Hersonering van Erwe 1050 en 1052, Springs	85	4865
2377	do.: Springs-wysigingskema 1/678: Hersonering van Erwe 350, 351, 352, 358, 388, 416, 417, 418, 420, 421, 432, 436, 431, 433 en 434, Daggafontein-uitbreiding 2	86	4865
2378	do.: Sandton-wysigingskema 2088: Hersonering van Erwe 362 en 363, Magaliessig-uitbreiding 33	86	4865
2379	do.: Johannesburg-wysigingskema 4016: Hersonering van Erwe 747–749, en 750–754 en Gedeelte 1 van 836, Winchester Hills-uitbreiding 1	87	4865
2380	do.: Johannesburg-wysigingskema 4012: Hersonering van RE 2307, Houghton	88	4865
2381	do.: Johannesburg-wysigingskema 4043: Hersonering van Gedeeltes 1, 2 en 3 van Erf 54, Rosebank	88	4865
2382	do.: Johannesburg-wysigingskema 4041: Hersonering van Erwe 290 tot 293, Kensington	89	4865

No.		Page No.	Gazette
2383	Town-planning and Townships Ordinance (15/1986): Johannesburg Amendment Scheme 4046: Rezoning of Remaining Extent of Erf 733, Linmeyer Township	90	4865
2384	do.: Peri-Urban Areas Amendment Scheme 245: Rezoning of Erf 637, Dainfern Township	90	4865
2385	do.: Randburg Amendment Scheme 1707: Rezoning of Portions 11 to 14 of Erf 572, Malanshof Extension 17	91	4865
2386	do.: Sandton Amendment Scheme 2097: Rezoning of Pirtion 364 of the farm Rietfontein 2 IR	92	4865
2387	do.: Pretoria Region Amendment Scheme 1288: Rezoning of Erf V811, Zwartkop Extension 4	92	4865
2388	do.: Sandton Amendment Scheme 2098: Rezoning of Erf 72, Rivonia Extension 6	93	4865
2389	do.: Sandton Amendment Scheme 2099: Rezoning of Erf 73, Rivonia Extension 6	93	4865
2390	do.: Town Council of Bronkhorstspruit: Notice of application for establishment of township: Riamarpark Extension 5	94	4865
2391	do.: Randburg Amendment Scheme 1716: Rezoning of Erf 215, Ferndale Township	95	4865
2392	do.: Randburg Amendment Scheme 1740: Rezoning of Erf 1654, Blairgowrie Township	95	4865
2394	Town-planning and Townships Ordinance (15/1986): Pietersburg Amendment Scheme 274: Rezoning of Erf 4384, Florapark, Pietersburg	96	4865
2395	Conversion of Certain Rights to Leasehold Act (81/1988): Persons granted right of leasehold	96	4865
2396	do.: do	98	4865
2397	do.: do	104	4865
2398	do.: do	109	4865
2399	do.: do	118	4865
2400	do.: do	144	4865
2401	do.: do	158	4865
2402	do.: do	192	4865
2403	do.: do	207	4865
2404	Town-planning and Townships Ordinance (15/1986): Johannesburg Amendment Scheme 3894: Rezoning of Erf 1888, Houghton Estate Township	209	4865
2405	Removal of Restrictions Act, 1967: Removal of conditions of title	210	4865
2406	Town-planning and Townships Ordinance (15/1986): Randburg Amendment Scheme 1746: Rezoning of Portion 5 of Erf 1364, Ferndale Township	210	4865

LOCAL AUTHORITY NOTICES

3448	Local Authority of Ellisras	212	4865
3466	Town Council of Midrand	212	4865
3467	Town Council of Midrand	213	4865
3484	Town Council of Randburg	214	4865
3487	City Council of Roodepoort	214	4865
3488	City Council of Roodepoort	215	4865
3509	City Council of Vereeniging	216	4865
3526	Town Council of Bedfordview	216	4865
3527	Town Council of Bedfordview	217	4865
3528	Town Council of Bethal	218	4865
3529	Town Council of Bethal	218	4865
3530	Town Council of Bethal	220	4865
3531	Town Council of Bethal	221	4865
3532	Town Council of Brakpan	221	4865
3533	Town Council of Brakpan	222	4865
3534	Town Council of Christiana	222	4865
3535	Town Council of Christiana	224	4865

No.		Bladsy No.	Koerant No.
2383	Ordonnansie op Dorpsbeplanning en Dorpe (15/1986): Johannesburg-wysigingskema 4046: Hersonering van die Restant van Erf 733, dorp Linmeyer	90	4865
2384	do.: Buitestedelike Gebiede-wysigingskema 245: Hersonering van Erf 637, dorp Dainfern	90	4865
2385	do.: Randburg-wysigingskema 1707: Hersonering van Gedeeltes 11 tot 14 van Erf 572, Malanshof-uitbreiding 17	91	4865
2386	do.: Sandton-wysigingskema 2097: Hersonering van Gedeelte 364 van die plaas Rietfontein 2 IR	92	4865
2387	do.: Pretoria-wysigingskema 1288: Hersonering van Erf V811, Zwartkop-uitbreiding	92	4865
2388	do.: Sandton-wysigingskema 2098: Hersonering van Erf 72, Rivonia-uitbreiding 6	93	4865
2389	do.: Sandton-wysigingskema 2099: Hersonering van Erf 73, Rivonia-uitbreiding 6	93	4865
2390	do.: Kennisgewing van aansoek om stigting van dorp: Riamarpark-uitbreiding 5	94	4865
2391	do.: Randburg-wysigingskema 1716: Hersonering van Erf 215, Ferndale-dorpsgebied	95	4865
2392	do.: Randburg-wysigingskema 1740: Hersonering van Erf 1654, Blairgowrie-dorpsgebied	95	4865
2394	Ordonnansie op Dorpsbeplanning en Dorpe (15/1986): Pietersburg-wysigigskema 274: Hersonering van Erf 4384, Florapark, Pietersburg	96	4865
2395	Wet op die Omsetting van Sekere Regte in Huurpag (81/1988): Persone reg van huurpag verleen	96	4865
2396	do.: do	98	4865
2397	do.: do	104	4865
2398	do.: do	109	4865
2399	do.: do	118	4865
2400	do.: do	144	4865
2401	do.: do	158	4865
2402	do.: do	192	4865
2403	do.: do	207	4865
2404	Ordonnansie op Dorpsbeplanning en Dorpe (15/1986): Johannesburg-wysigingskema 3894: Hersonering van Erf 1888, Houghton Estate-dorpsgebied	209	4865
2405	Wet op Opheffing van Beperkings, 1967: Opheffing van die titelvoorwaardes	210	4865
2406	Ordonnansie op Dorpsbeplanning en Dorpe (15/1986): Randburg-wysigingskema 1746: Hersonering van Gedeelte 5 van Erf 1364, Ferndale-dorp	210	4865

PLAASLIKE BESTUURSKENNISGEWINGS

3448	Plaaslike Bestuur van Ellisras	212	4865
3466	Stadsraad van Midrand	212	4865
3467	Stadsraad van Midrand	213	4865
3484	Stadsraad van Randburg	214	4865
3487	Stadsraad van Roodepoort	214	4865
3488	Stadsraad van Roodepoort	215	4865
3509	Stadsraad van Vereeniging	216	4865
3526	Stadsraad van Bedfordview	216	4865
3527	Stadsraad van Bedfordview	217	4865
3528	Stadsraad van Bethal	218	4865
3529	Stadsraad van Bethal	218	4865
3530	Stadsraad van Bethal	220	4865
3531	Stadsraad van Bethal	221	4865
3532	Stadsraad van Brakpan	221	4865
3533	Stadsraad van Brakpan	222	4865
3534	Stadsraad van Christiana	222	4865
3535	Stadsraad van Christiana	224	4865

No.		Page No.	Gazette
3536	Village Council of Delareyville	225	4865
3537	Village Council of Delareyville	226	4865
3538	Village Council of Delareyville	226	4865
3539	Local Authority of Delareyville	227	4865
3540	Town Council of Delmas	227	4865
3541	Town Council of Edenvale	228	4865
3542	City Council of Germiston	228	4865
3543	City of Germiston	229	4865
3544	City of Germiston	229	4865
3545	Johannesburg Amendment Scheme 3628	230	4865
3546	Johannesburg Amendment Scheme 3572	230	4865
3547	Johannesburg Amendment Scheme 3007	230	4865
3548	Johannesburg Amendment Scheme 3617	231	4865
3549	Johannesburg Amendment Scheme 3699	231	4865
3550	Johannesburg Amendment Scheme 3601	231	4865
3551	Johannesburg Amendment Scheme 3687	232	4865
3552	Johannesburg Amendment Scheme 2933	232	4865
3553	Johannesburg Amendment Scheme 3510	232	4865
3554	Johannesburg Amendment Scheme 3372	233	4865
3555	City of Johannesburg	233	4865
3556	City of Johannesburg	234	4865
3557	Town Council of Kempton Park	234	4865
3558	Town Council of Kempton Park	237	4865
3559	Town Council of Kempton Park	239	4865
3560	Town Council of Kempton Park	241	4865
3561	Town Council of Klerksdorp	241	4865
3562	Town Council of Klerksdorp	242	4865
3563	Town Council of Klerksdorp	242	4865
3564	Town Council of Klerksdorp	243	4865
3565	Town Council of Klerksdorp	243	4865
3566	Town Council of Kriel	244	4865
3567	Town Council of Kriel	244	4865
3568	Village Council of Komatipoort	244	4865
3569	Village Council of Leandra	245	4865
3570	Village Council Leeudoringstad	246	4865
3571	Town Council of Lydenburg	246	4865
3572	Town Council of Lydenburg	247	4865
3573	Town Council of Midrand	247	4865
3574	Town Council of Midrand	247	4865
3575	Town Council of Midrand	248	4865
3576	Town Council of Midrand	248	4865
3577	Town Council of Midrand	249	4865
3578	Town Council of Midrand	249	4865
3579	Town Council of Midrand	250	4865
3580	Town Council of Naboomspruit	251	4865
3581	Town Council of Nylstroom	251	4865
3582	Town Council of Phalaborwa	254	4865
3583	Potchefstroom Amendment Scheme 358	254	4865
3584	Potchefstroom Amendment Scheme 366	255	4865
3585	Town Council of Potgietersrus	255	4865
3586	Town Council of Potgietersrus	256	4865
3587	Local Government Affairs Council	256	4865
3588	Town Council of Randburg	259	4865
3589	Town Council of Randburg	259	4865
3590	Town Council of Randburg	266	4865
3591	Town Council of Randburg	260	4865
3592	Town Council of Randburg	261	4865
3593	City Council of Roodepoort	261	4865
3594	Town Council of Rustenburg	262	4865
3595	Town Council of Rustenburg	262	4865
3596	Town Council of Sandton	263	4865
3597	Sandton Amendment Scheme 1685	264	4865
3598	Town Council of Sandton	265	4865
3599	Sandton Amendment Scheme 1920	266	4865
3600	Sandton Amendment Scheme 1673	267	4865
3601	Sandton Amendment Scheme 1902	268	4865
3602	Sandton Amendment Scheme 1930	267	4865
3603	Sandton Amendment Scheme 1940	268	4865
3604	Sandton Amendment Scheme 1963	268	4865
3605	Sandton Amendment Scheme 2022	269	4865

No.		Bladsy No.	Koerant No.
3536	Dorpsraad van Delareyville	225	4865
3537	Dorpsraad van Delareyville	226	4865
3538	Dorpsraad van Delareyville	226	4865
3539	Plaaslike Bestuur van Delareyville	227	4865
3540	Stadsraad van Delmas	227	4865
3541	Stadsraad van Edenvale	228	4865
3542	Stadsraad van Germiston	228	4865
3543	Stad Germiston	229	4865
3544	Stad Germiston	229	4865
3545	Johannesburgse Wysigingskema 3628	230	4865
3546	Johannesburgse Wysigingskema 3572	230	4865
3547	Johannesburgse Wysigingskema 3007	230	4865
3548	Johannesburgse Wysigingskema 3617	231	4865
3549	Johannesburgse Wysigingskema 3699	231	4865
3550	Johannesburgse Wysigingskema 3601	231	4865
3551	Johannesburgse Wysigingskema 3687	232	4865
3552	Johannesburgse Wysigingskema 2933	232	4865
3553	Johannesburgse Wysigingskema 3510	232	4865
3554	Johannesburgse Wysigingskema 3372	233	4865
3555	Stad Johannesburg	233	4865
3556	Stad Johannesburg	234	4865
3557	Stadsraad van Kempton Park	234	4865
3558	Stadsraad van Kempton Park	237	4865
3559	Stadsraad van Kempton Park	239	4865
3560	Stadsraad van Kempton Park	241	4865
3561	Stadsraad van Klerksdorp	241	4865
3562	Stadsraad van Klerksdorp	242	4865
3563	Stadsraad van Klerksdorp	242	4865
3564	Stadsraad van Klerksdorp	232	4865
3565	Stadsraad van Klerksdorp	232	4865
3566	Stadsraad van Kriel	244	4865
3567	Stadsraad van Kriel	244	4865
3568	Komatipoort Dorpsraad	244	4865
3569	Dorpsraad van Leandra	245	4865
3570	Dorpsraad van Leeudoringstad	246	4865
3571	Stadsraad van Lydenburg	246	4865
3572	Stadsraad van Lydenburg	247	4865
3573	Stadsraad van Midrand	247	4865
3574	Stadsraad van Midrand	247	4865
3575	Stadsraad van Midrand	248	4865
3576	Stadsraad van Midrand	248	4865
3577	Stadsraad van Midrand	249	4865
3578	Stadsraad van Midrand	249	4865
3579	Stadsraad van Midrand	250	4865
3580	Stadsraad van Naboomspruit	251	4865
3581	Stadsraad van Nylstroom	251	4865
3582	Stadsraad van Phalaborwa	254	4865
3583	Potchefstroom-wysigingskema 358	254	4865
3584	Potchefstroom-wysigingskema 366	255	4865
3585	Stadsraad van Potgietersrus	255	4865
3586	Stadsraad van Potgietersrus	256	4865
3587	Raad op Plaaslike Bestuursaangeleenthede	256	4865
3588	Stadsraad van Randburg	259	4865
3589	Stadsraad van Randburg	259	4865
3590	Stadsraad van Randburg	260	4865
3591	Stadsraad van Randburg	260	4865
3592	Stadsraad van Randburg	261	4865
3593	Stadsraad van Roodepoort	261	4865
3594	Stadsraad van Rustenburg	262	4865
3595	Stadsraad van Rustenburg	262	4865
3596	Stadsraad van Sandton	263	4865
3597	Sandton-wysigingskema 1685	264	4865
3598	Stadsraad van Sandton	265	4865
3599	Sandton-wysigingskema 1920	266	4865
3600	Sandton-wysigingskema 1673	267	4865
3601	Sandton-wysigingskema 1902	267	4865
3602	Sandton-wysigingskema 1930	267	4865
3603	Sandton-wysigingskema 1940	268	4865
3604	Sandton-wysigingskema 1963	268	4865
3605	Sandton-wysigingskema 2022	269	4865

No.		Page No.	Gazette
3606	Town Council of Sandton	269	4865
3607	Town Council of Secunda	269	4865
3608	Town Council of Secunda	270	4865
3609	Town Council of Springs	270	4865
3610	Village Council of Trichardt	271	4865
3611	Village Council of Trichardt	271	4865
3612	Town Council of Tzaneen	272	4865
3613	Town Council of Vanderbijlpark	272	4865
3614	Town Council of Ventersdorp	273	4865
3615	Village Council of Balfour	276	4865
3616	Town Council of White River	277	4865
3617	Town Council of Wolmaransstad	278	4865
3618	Town Council of Wolmaransstad	279	4865
3619	Local Authority of Messina	281	4865
3620	The Town Council of Middelburg	281	4865
3621	The Town Council of Middelburg	282	4865
3622	Pietersburg Amendment Scheme 265	283	4865
3623	Town Council of Tzaneen	283	4865
3624	Brakpan Amendment Scheme 164	284	4865
3625	Dorpsraad van Sabie	284	4865
3626	Duivelskloof Town Council	285	4865
3627	Town Council of Ellisras	285	4865
3628	Town Council of Benoni	286	4865
3629	Town Council of Delmas	286	4865
3630	Local Government Affairs Council	289	4865
	TENDERS	291	4865

No.		Bladsy No.	Koerant No.
3606	Stadsraad van Sandton	269	4865
3607	Stadsraad van Secunda	269	4865
3608	Stadsraad van Secunda	270	4865
3609	Stadsraad van Springs	270	4865
3610	Dorpsraad van Trichardt	271	4865
3611	Dorpsraad van Trichardt	271	4865
3612	Stadsraad van Tzaneen	272	4865
3613	Stadsraad van Vanderbijlpark	272	4865
3614	Stadsraad van Ventersdorp	273	4865
3615	Dorpsraad van Balfour	276	4865
3616	Stadsraad van Witrivier	277	4865
3617	Stadsraad van Wolmaransstad	278	4865
3618	Stadsraad van Wolmaransstad	279	4865
3619	Plaaslike Bestuur van Messina	281	4865
3620	Die Stadsraad van Middelburg	281	4865
3621	Die Stadsraad van Middelburg	282	4865
3622	Pietersburg-wysigingskema 265	283	4865
3623	Stadsraad van Tzaneen	283	4865
3624	Brakpan-wysigingskema 164	284	4865
3625	Dorpsraad van Sabie	284	4865
3626	Dorpsraad van Duiwelskloof	285	4865
3627	Stadsraad van Ellisras	285	4865
3628	Stadsraad van Benoni	286	4865
3629	Stadsraad van Delmas	286	4865
3630	Raad op Plaaslike Bestuursaangeleenthede	289	4865
	TENDERS	291	4865

Printed by the Government Printer, Bosman Street, Private Bag X85, Pretoria, 0001, for the Transvaal Provincial Administration, Pretoria

Gedruk deur die Staatsdrukker, Bosmanstraat, Privaat Sak X85, Pretoria, 0001, vir die Transvaalse Provinsiale Administrasie, Pretoria