

Vol. 481

Pretoria, 18 July 2005
Julie

No. 27806

CONTENTS

No.

Page
No. Gazette
No.

GENERAL NOTICE

Independent Electoral Commission

General Notice

1178	Local Government: Municipal Demarcation Act, 1998 and section 6 and Schedule 1 of the Local Government: Municipal Structures Act, 1998: Notice in terms of section 21	3	27806
------	--	---	-------

GENERAL NOTICE

NOTICE 1178 OF 2005



MUNICIPAL DEMARCATION BOARD

**NOTICE IN TERMS OF SECTION 21 OF THE LOCAL GOVERNMENT: MUNICIPAL DEMARCATION ACT, 1998 AND SECTION 6 AND SCHEDULE 1 OF THE LOCAL GOVERNMENT: MUNICIPAL STRUCTURES ACT, 1998.
(Government Gazette)**

Notice is hereby given under section 21 of the Local Government: Municipal Demarcation Act, 1998 (Act No. 27 of 1998), and section 6 and Schedule 1 of the Local Government: Municipal Structures Act, 1998 (Act No. 117 of 1998) of the Municipal Demarcation Board's decision:

- to withdraw the declaration of the district management areas mentioned in column 1 of the Schedule;
- to recommend to the MEC responsible for local government to include the district management areas, or parts thereof, in the municipal areas of the municipalities referred to in column 2 of the Schedule;
- to determine or re-determine the boundaries of the municipalities mentioned in column 3 of the Schedule; and
- to include the DMAs, or parts thereof, in wards by the re-delimitation of the boundaries of the wards referred to in Column 4 of the Schedule.

Members of the public are invited to submit written objections to:

The Municipal Demarcation Board
Private Bag X 28
HATFIELD
0028
Fax: 012-3422480
E-mail: robert@demarcation.org.za

Objections must reach the above office within 21 days of the date of publication of this notice.

As soon as all objections have been considered, the Board's final decision will be gazetted.

A report on district management areas is available on the Board's web site – www.demarcation.org.za

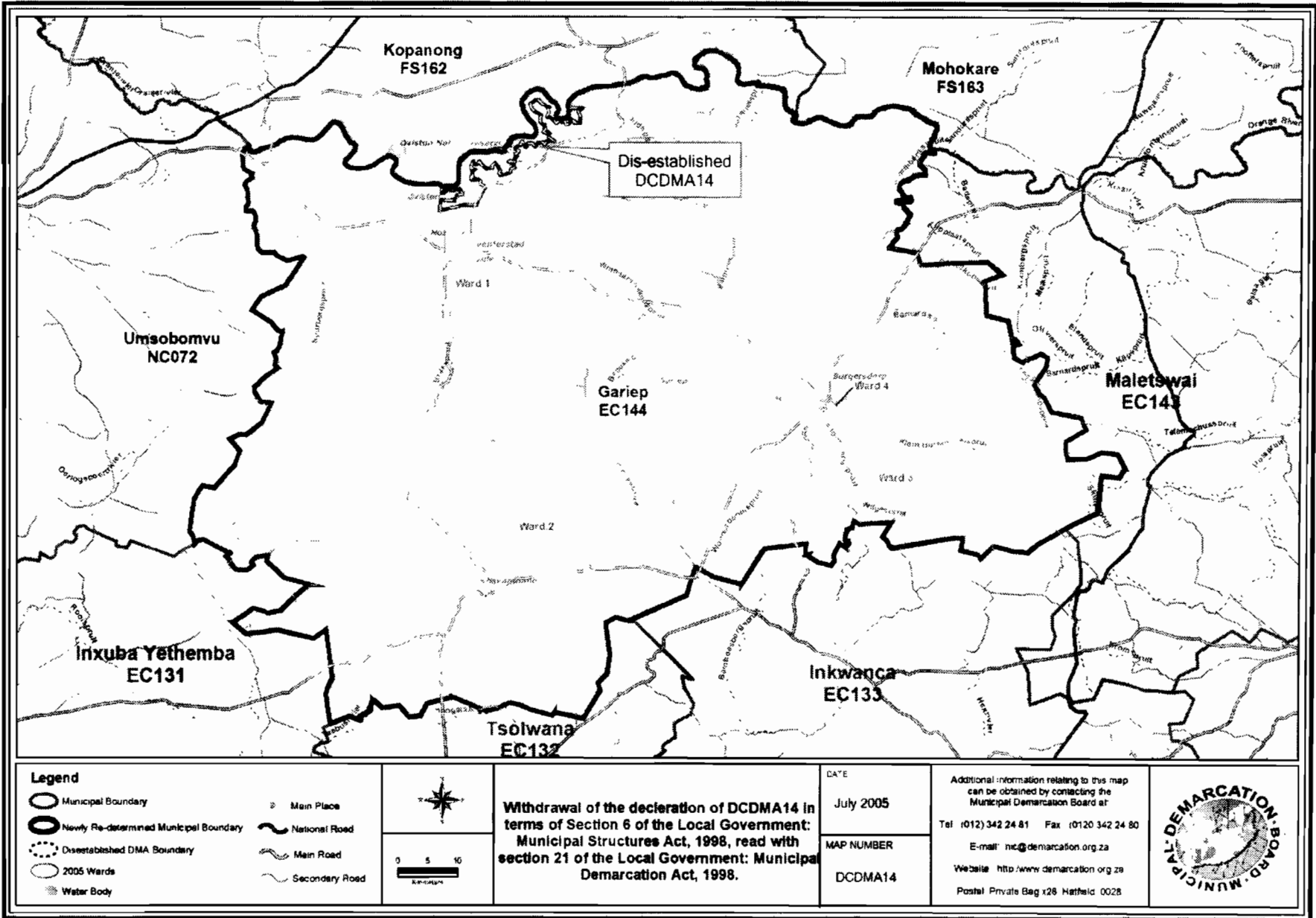
Maps of the areas can be obtained from Mr. Nic Scheepers: E-mail: nic@demarcation.org.za. Tel: 012-3422481. Fax: 012-3422480.

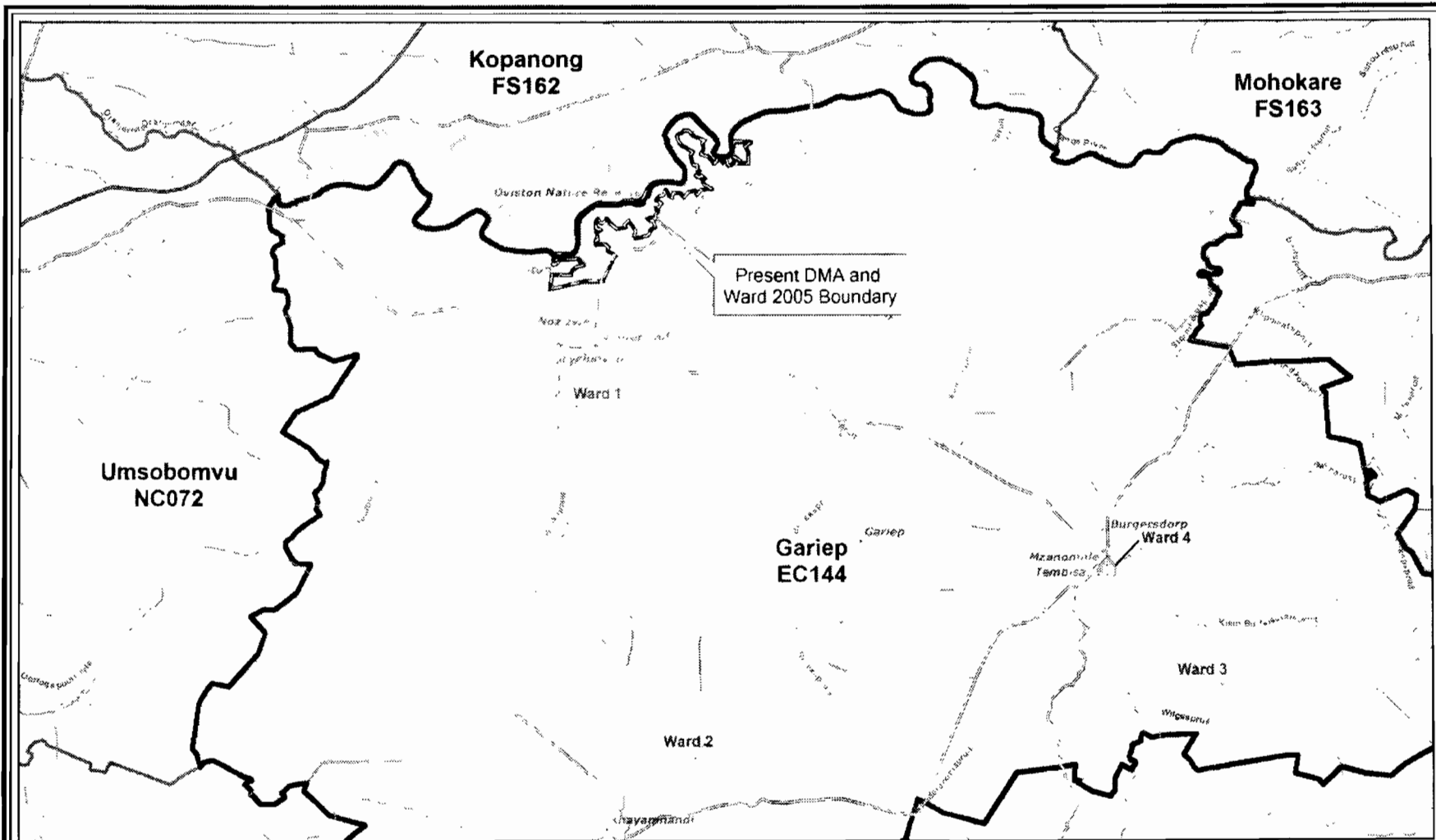
VUYO MLOKOTI
CHAIRPERSON: MUNICIPAL DEMARCATION BOARD
Reference: DMAs

SCHEDULE

District Management Area	Municipality in which the DMA is included	Municipal boundaries re-determined	Wards re-delimited
DCDMA14 Oviston Nature Reserve	Gariep Local Municipality (EC144)	Gariep Local Municipality.(EC144)	EC144: Ward 1
DCDMA44 O' Connors Camp	Umzimvubu Local Municipality (EC05b2)	Umzimvubu Local Municipality(EC05b2)	EC05b2 : Ward 23
DCDMA31 Mdala Nature Reserve	Dr. J S Moroka Local Municipality(MP316)	Dr. JS Moroko Local Municipality(MP316)	MP316 : Ward 15
DCDMA32 DMA Lowveld	The portion of the DMA situated in the municipal area of Nkomazi Local Municipality (MP324) into Nkomazi Local Municipality. The portion of the DMA situated in the municipal area of Mbombela Local Municipality (MP322) into Mbombela. The portions of the DMA situated in the municipal area of Thaba Chew Local municipality	Mbombela Local Municipality (MP322)	MP324: Ward 17 MP322: Ward 24 MP321: Wards 5 and 10

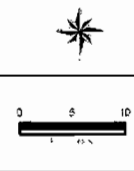
	(MP321) into Thaba Chew. The portion of the DMA situated in the municipal area of Umjindi Local municipality (MP323) into Umjundi.		MP323: Ward 6
DCDMA37 Pilansberg National Park	Moses Kotane Local Municipality(NW375)	Moses Kotane Local Municipality(NW375)	NW375: Ward 14
CBDCDMA3 Schuinsdraai Nature Reserve	Greater Marble Hall Local Municipality (CBLC3)	Greater Marble Hall Local municipality (CBLC3)	CBLB3 : Ward 13





Legend

- Municipal Boundary
- Newly Re-determined Municipal Boundary
- Disestablished DMA Boundary
- 2005 Wards
- Water Body
- Main Place
- National Road
- Main Road
- Secondary Road



**Re-delimitation of the boundaries
of ward number 1
in Gariep Local Municipality (EC144),
to include DCDMA14**

DATE
July 2005

Ward Number
1

Additional information relating to this map
can be obtained by contacting the
Municipal Demarcation Board at

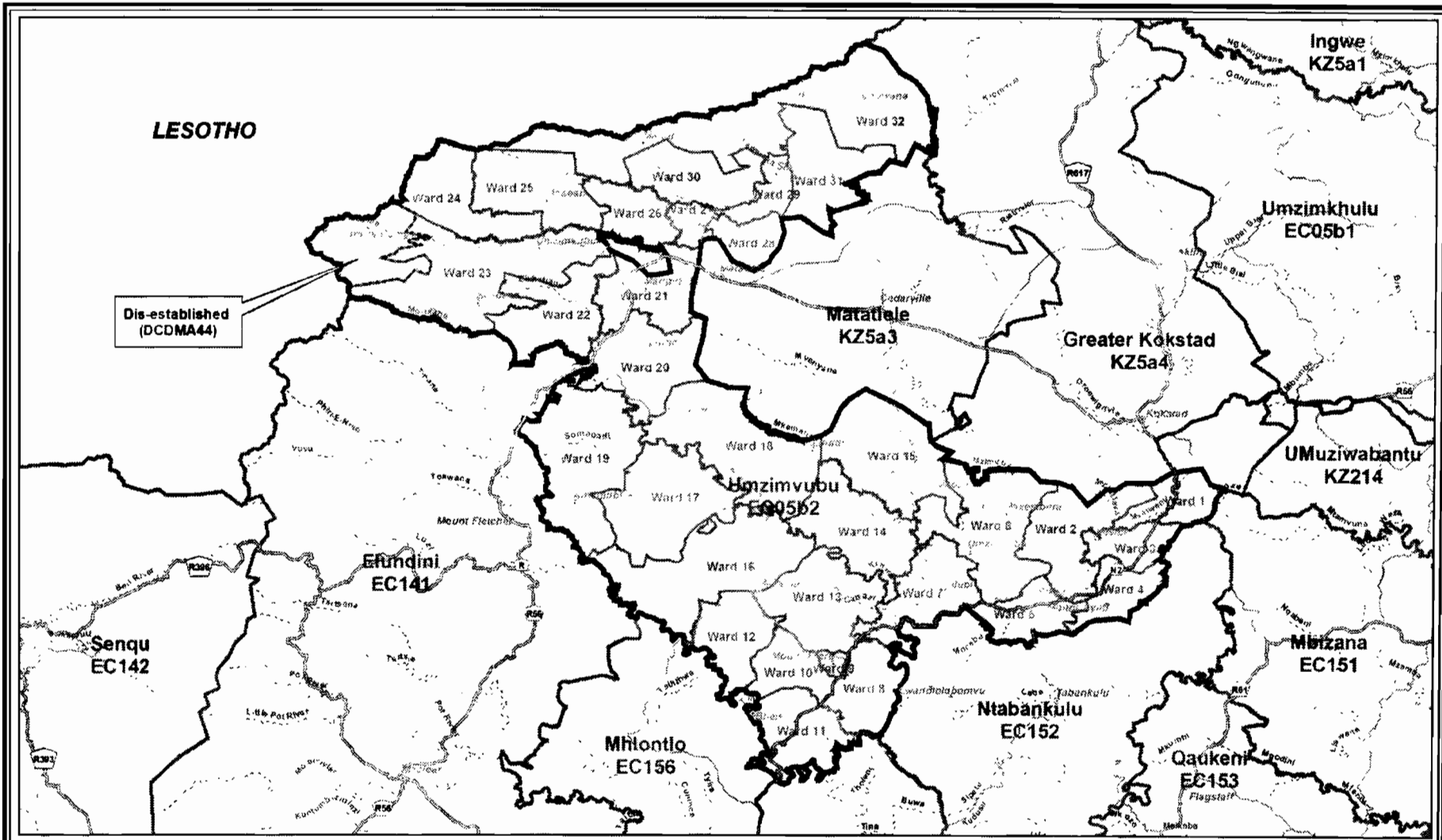
Tel: (012) 342 24 81 Fax: (012) 342 24 80

E-mail: mc@demarcation.org.za

Website: <http://www.demarcation.org.za>

Postal: Private Bag 426 Hatfield 0028





Legend

- Municipal Boundary
- Newly Re-determined Municipal Boundary
- Disestablished DMA Boundary
- Water Body
- Main Place
- National Road
- Main Road
- Secondary Road
- 2005 Wards

Withdrawal of the declaration of DCDMA44 in terms of Section 6 of the Local Government: Municipal Structures Act, 1998, read with Section 21 of the Local Government: Municipal Demarcation Act, 1998.

DATE
July 2005

MAP NUMBER
DCDMA44


Additional information relating to this map can be obtained by contacting the Municipal Demarcation Board at:

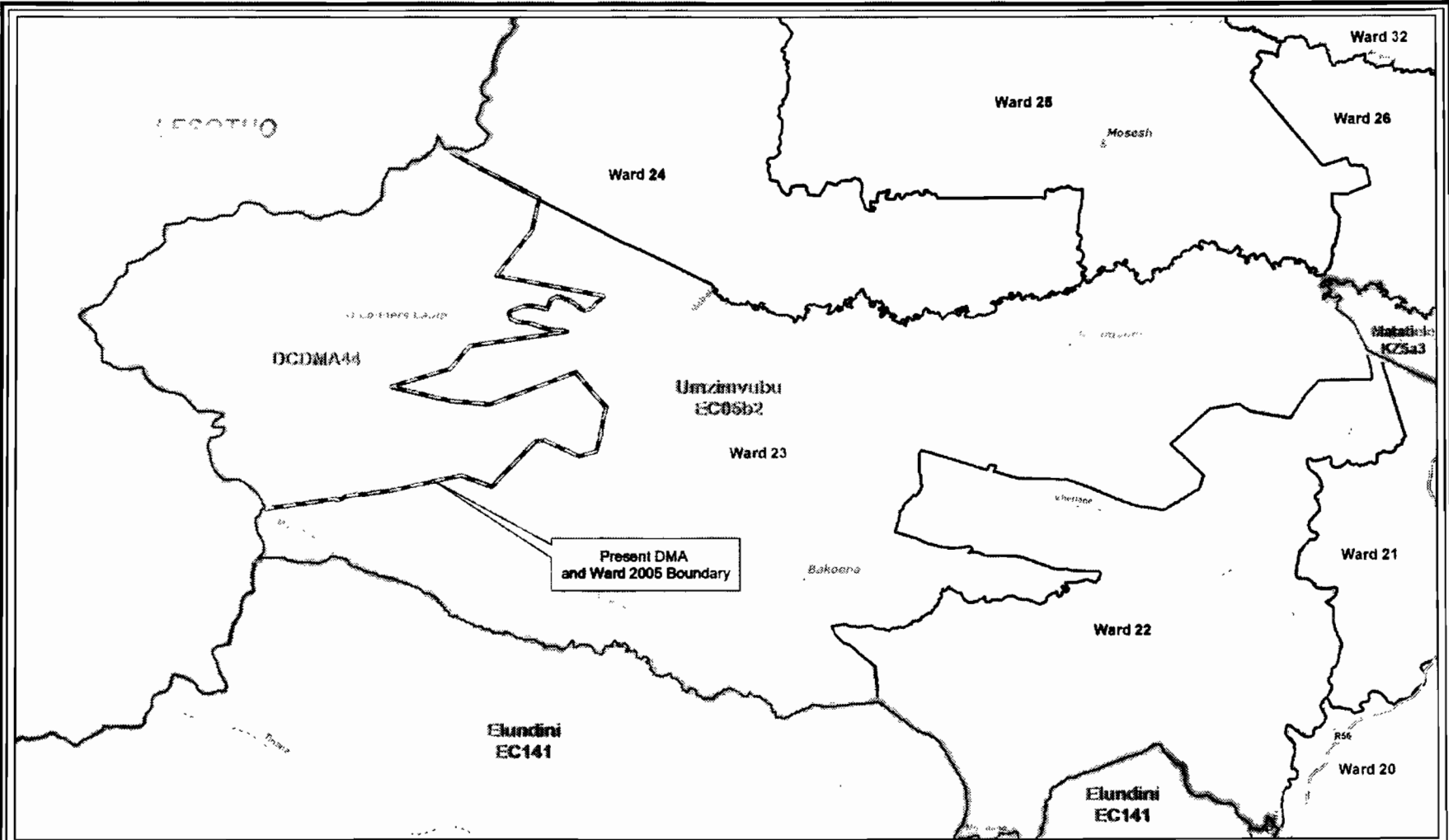
Tel: (012) 342 24 81 Fax: (012) 342 24 80

E-mail: nic@demarcation.org.za

Website: <http://www.demarcation.org.za>

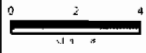
Postal: Private Bag x28, Hatfield, 0028





Legend

- Municipal Boundary
- Newly Re-determined Municipal Boundary
- Present Ward, Municipal and DMA Boundary
- Ward Boundary (2005)
- Re-delimited Ward (2005)
- Water Body
- Main Place
- River
- National Road
- Main Road
- Secondary Road



**Re-delimitation of the boundaries
of ward number 23
in Umzimvubu Local Municipality (EC05b2),
to include DCDMA44**

DATE
July 2005

Ward Number
23

Additional information relating to this map
can be obtained by contacting the
Municipal Demarcation Board at

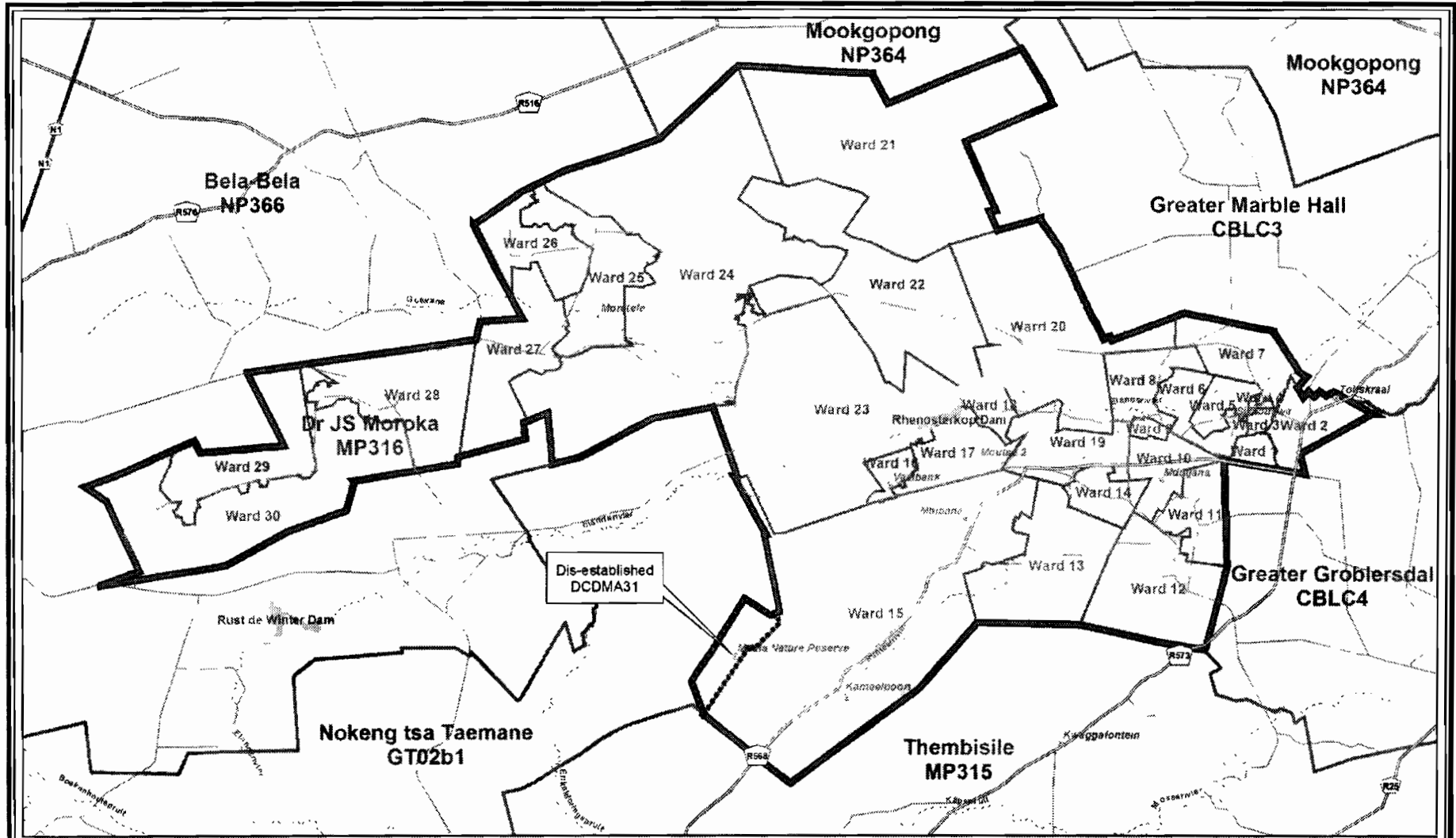
Tel: (012) 342 24 81 Fax: (012) 342 24 80

E-mail: mc@demarcation.org.za

Website: <http://www.demarcation.org.za>


Postal: Private Bag 626 Hatfield 0028





Legend

- Municipal Boundary
- Newly Re-determined Municipal Boundary
- Dis-established DMA Boundary
- Water Body
- Main Place
- National Road
- Main Road
- Secondary Road
- 2005 Wards



Withdrawal of the declaration of DCDMA31 in terms of Section 6 of the Local Government: Municipal Structures Act, 1998, read with Section 21 of the Local Government: Municipal Demarcation Act, 1998.

DATE
July 2005

MAP NUMBER
DCDMA31

Additional information relating to this map can be obtained by contacting the Municipal Demarcation Board at:

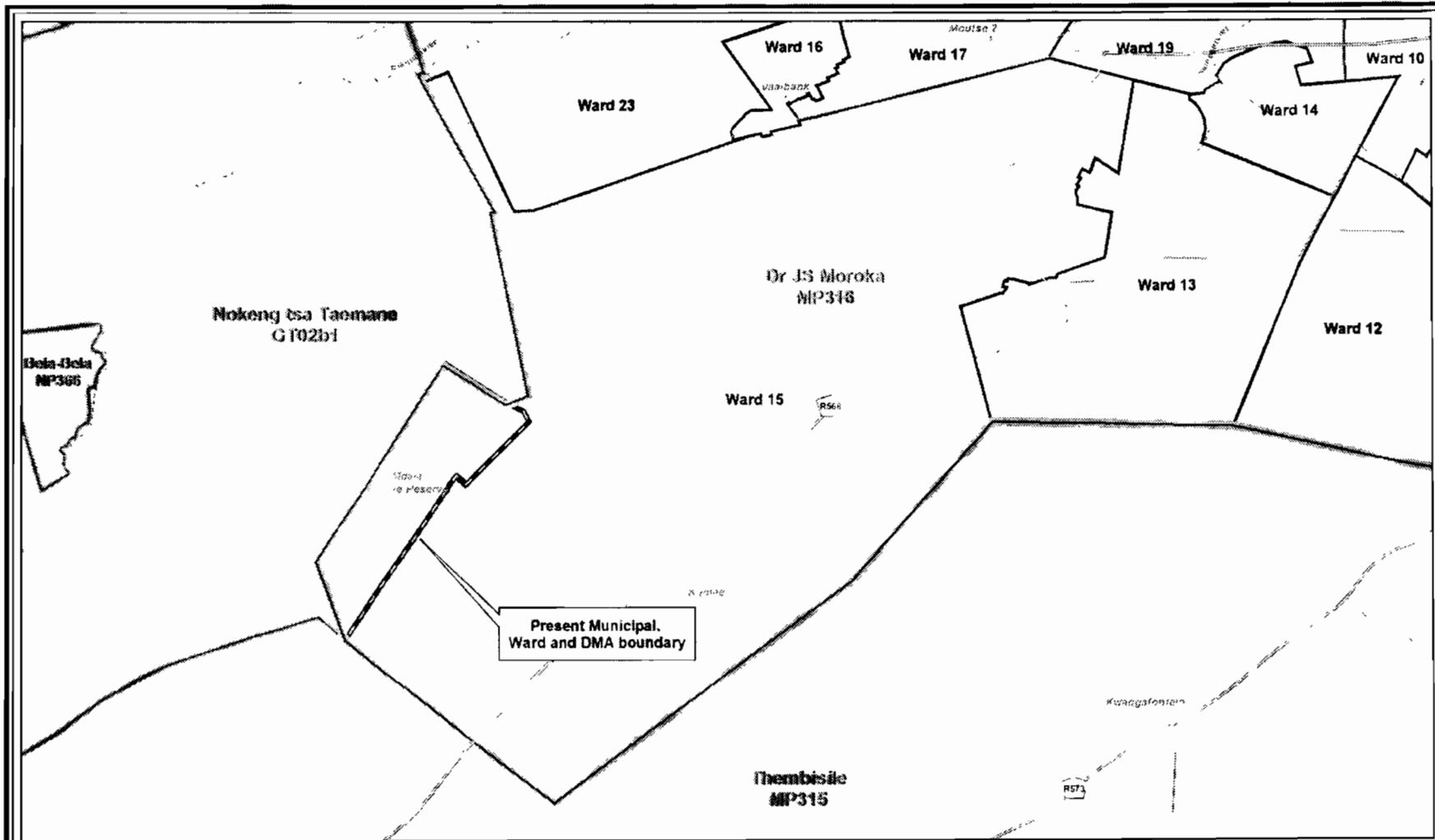
Tel: (012) 342 24 81 Fax: (0120) 342 24 80

E-mail: info@demarcation.org.za

Website: <http://www.demarcation.org.za>

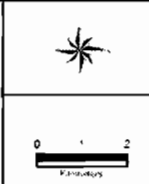
Postal: Private Bag 228, Hatfield, 0028





Legend

- Municipal Boundary
- Newly Re-determined Municipal Boundary
- Present Municipal, Ward and DMA Boundary
- Ward Boundary (2005)
- Re-delimited Ward (2005)
- Water Body
- Main Place
- River
- National Road
- Main Road
- Secondary Road



**Re-delimitation of the boundaries
of ward number 15
in Dr J S Moroka Local Municipality (MP316),
to include DCDMA31**

DATE
July 2005

Ward Number
15

Additional information relating to this map
can be obtained by contacting the
Municipal Demarcation Board at

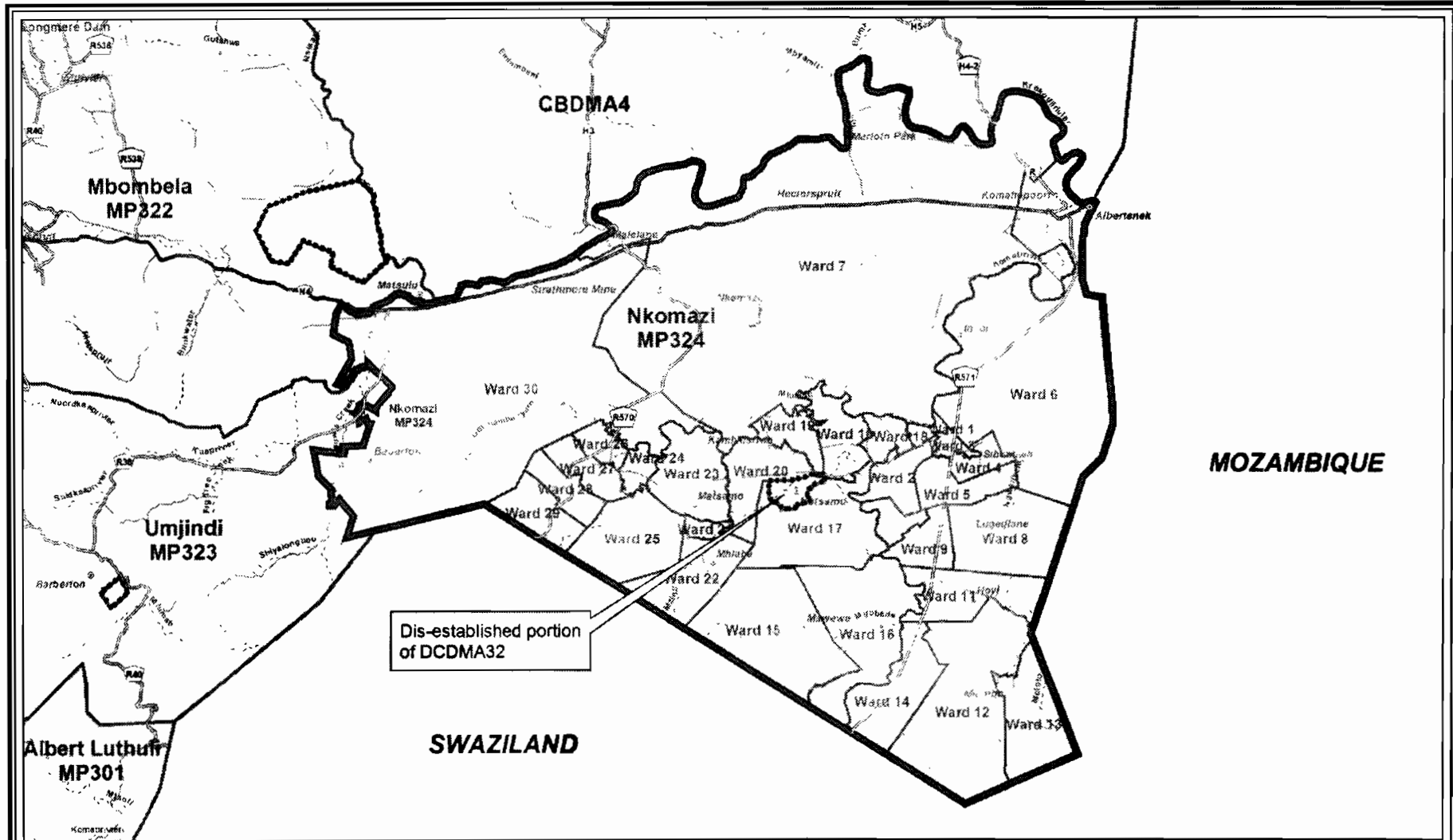
Tel: (012) 342 24 81 Fax: (012) 342 24 80

E-mail: ncd@demarcation.org.za

Website: <http://www.demarcation.org.za>

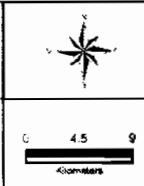
Postal Private Bag 426 Hatfield 0028





Legend

- Municipal Boundary
- Newly Re-determined Municipal Boundary
- Dis-established DMA Boundary
- Water Body
- Main Place
- National Road
- Main Road
- Secondary Road
- 2005 Wards

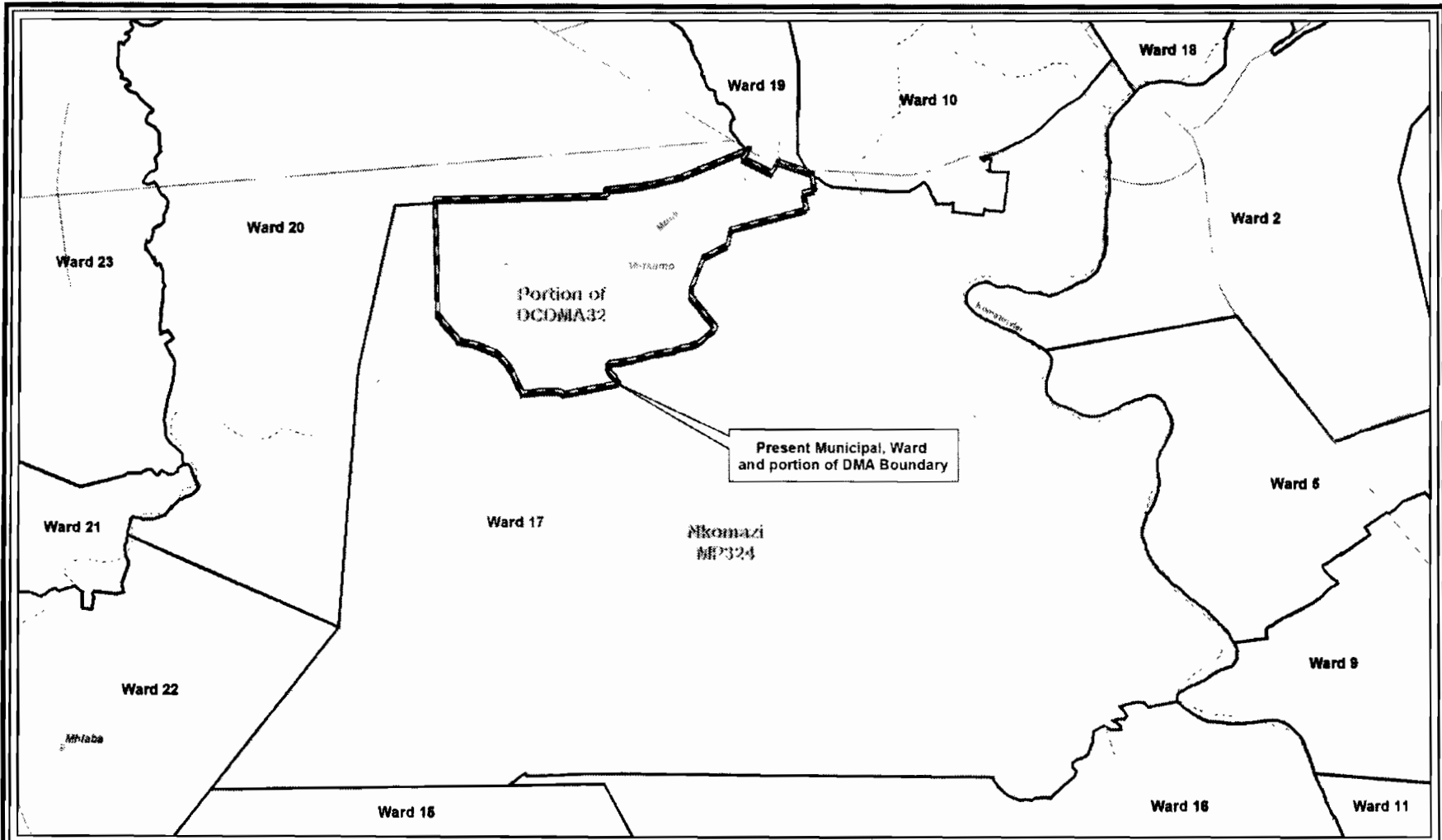


Withdrawal of the declaration of DCDMA32 in terms of Section 6 of the Local Government: Municipal Structures Act, 1998, read with Section 21 of the Local Government: Municipal Demarcation Act, 1998.

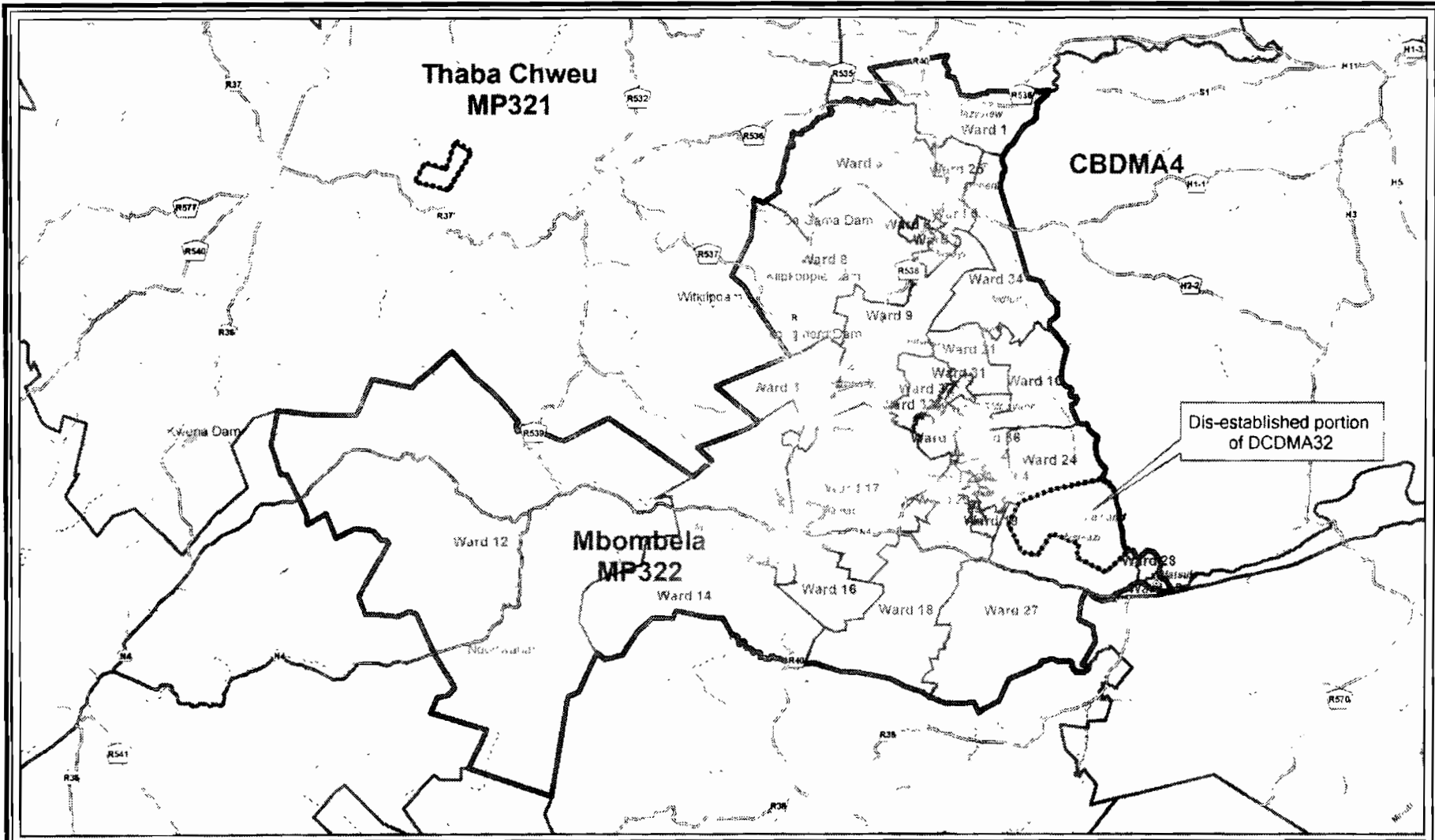
DATE	July 2005
MAP NUMBER	DCDMA32_4

Additional information relating to this map can be obtained by contacting the Municipal Demarcation Board at:
 Tel: (012) 342 24 81 Fax: (0120) 342 24 80
 E-mail: nic@demarcation.org.za
 Website: <http://www.demarcation.org.za>
 Postal: Private Bag x28, Hatfield, 0028

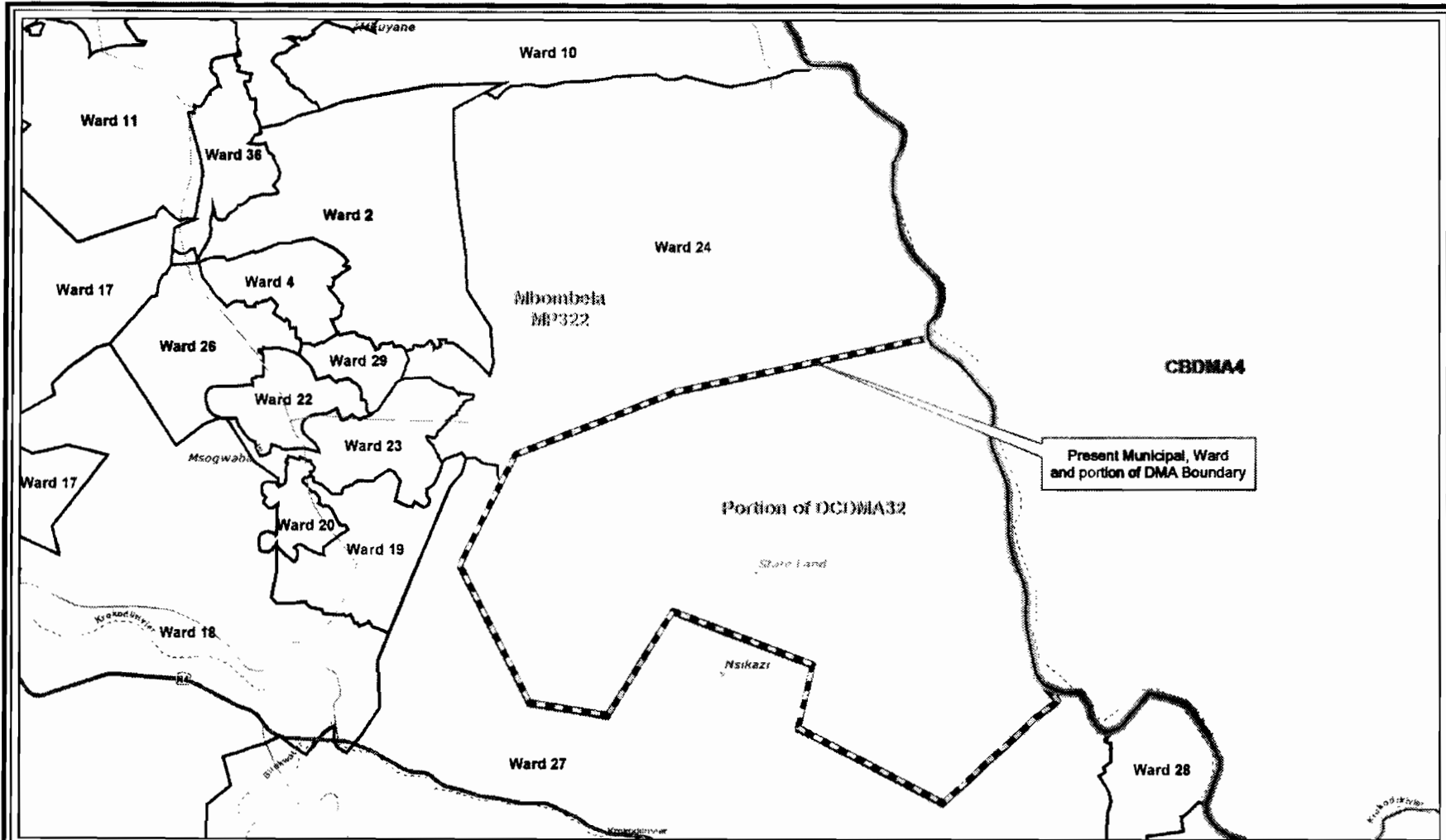




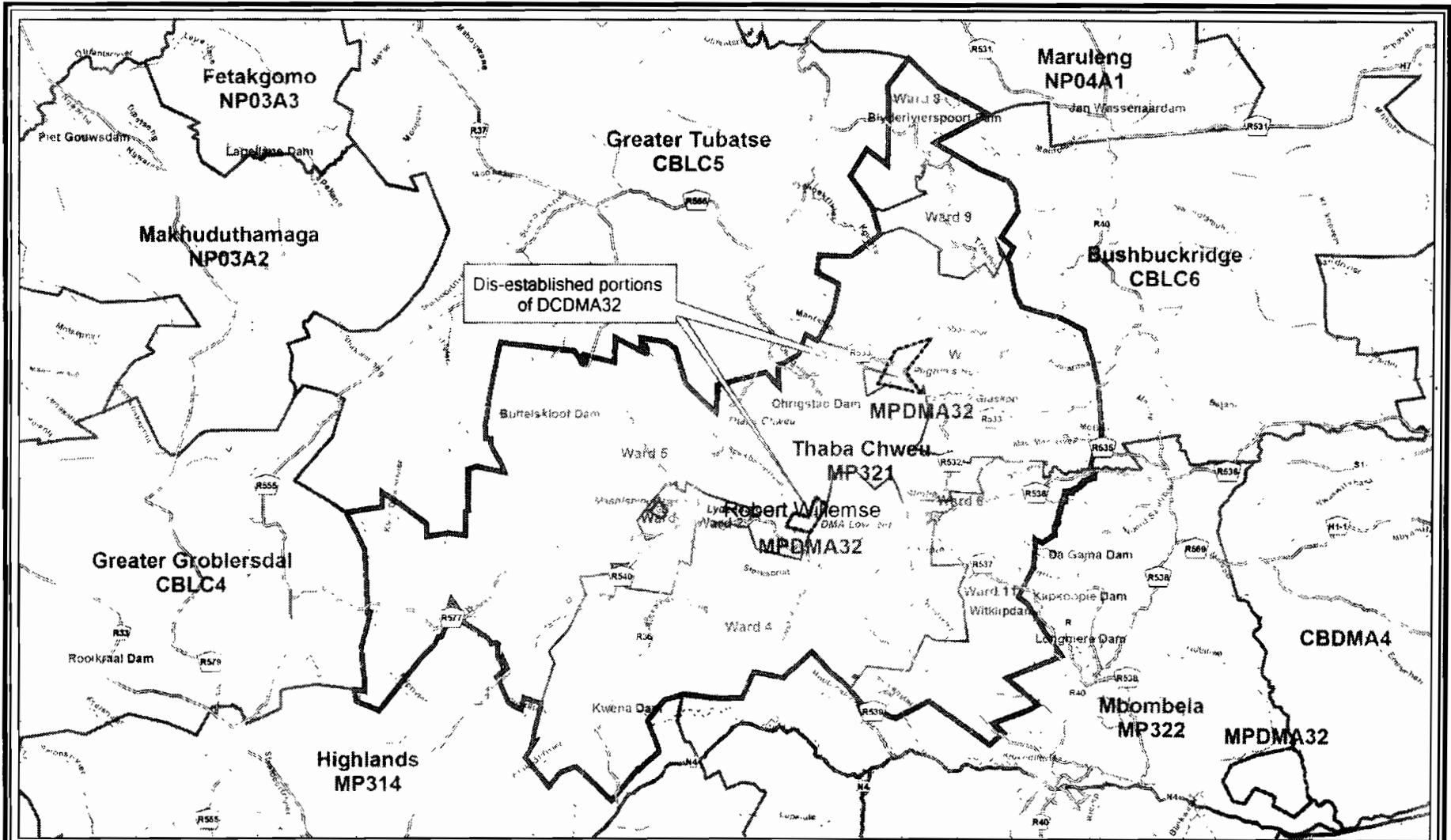
<p>Legend</p> <ul style="list-style-type: none"> Municipal Boundary Newly Re-determined Municipal Boundary Present Ward, Municipal and DMA Boundary Ward Boundary (2005) Re-delimited Ward (2005) 	<ul style="list-style-type: none"> Water Body Main Place River National Road Main Road Secondary Road 	<p>Re-delimitation of the boundaries of ward number 17 in Nkomazi Local Municipality (MP324), to include a portion of DCDMA32</p>	<p>DATE</p> <p>July 2005</p> <hr/> <p>Ward Number</p> <p>17</p>	<p>Additional information relating to this map can be obtained by contacting the Municipal Demarcation Board at</p> <p>Te: (012) 342 24 81 Fax: (0120) 342 24 80</p> <p>E-mail: nc@demarcation.org.za</p> <p>Website: http://www.demarcation.org.za</p> <p>Postal: Private Bag 128 Hatfield 0028</p>	
--	---	--	---	---	--




<p>Legend</p> <ul style="list-style-type: none"> Municipal Boundary Newly Re-determined Municipal Boundary Dis-established DMA Boundary Water Body 2005 Wards Main Place National Road Main Road Secondary Road 	<div style="text-align: center;"> <p>0 3 6 kilometers</p> </div>	<p style="text-align: center;">Withdrawal of the declaration of DCDMA32 in terms of Section 6 of the Local Government: Municipal Structures Act, 1998, read with Section 21 of the Local Government: Municipal Demarcation Act, 1998.</p>		<p>DATE July 2005</p>	<p>Additional information relating to this map can be obtained by contacting the Municipal Demarcation Board at</p> <p>Tel: (012) 342 24 81 Fax: (012) 342 24 80</p> <p>E-mail: nic@demarcation.org.za</p> <p>Website: http://www.demarcation.org.za</p> <p>Postal: Private Bag 28, Hatfield 0028</p>	
		<p>DCDMA32_2</p>				



<p>Legend</p> <ul style="list-style-type: none"> Municipal Boundary Newly Re-determined Municipal Boundary Present Ward, Municipal and DMA Boundary Ward Boundary (2005) Re-delimited Ward (2005) Water Body Main Place River National Road Main Road Secondary Road 		<p>Re-delimitation of the boundaries of ward number 24 in Mbombela Local Municipality (MP322), to include a portion of DCDMA32</p>	<p>DATE July 2005</p> <hr/> <p>Ward Number 24</p>	<p>Additional information relating to this map can be obtained by contacting the Municipal Demarcation Board at:</p> <p>Tel: (012) 342 24 81 Fax: (0120) 342 24 80</p> <p>E-mail: nc@demarcation.org.za</p> <p>Website: http://www.demarcation.org.za</p> <p>Postal: Private Bag x28 Hatfield 0028</p>	
---	--	---	---	---	--



Legend	
	Municipal Boundary
	Newly Re-determined Municipal Boundary
	Disestablished DMA Boundary
	Water Body
	Main Place
	National Road
	Main Road
	Secondary Road

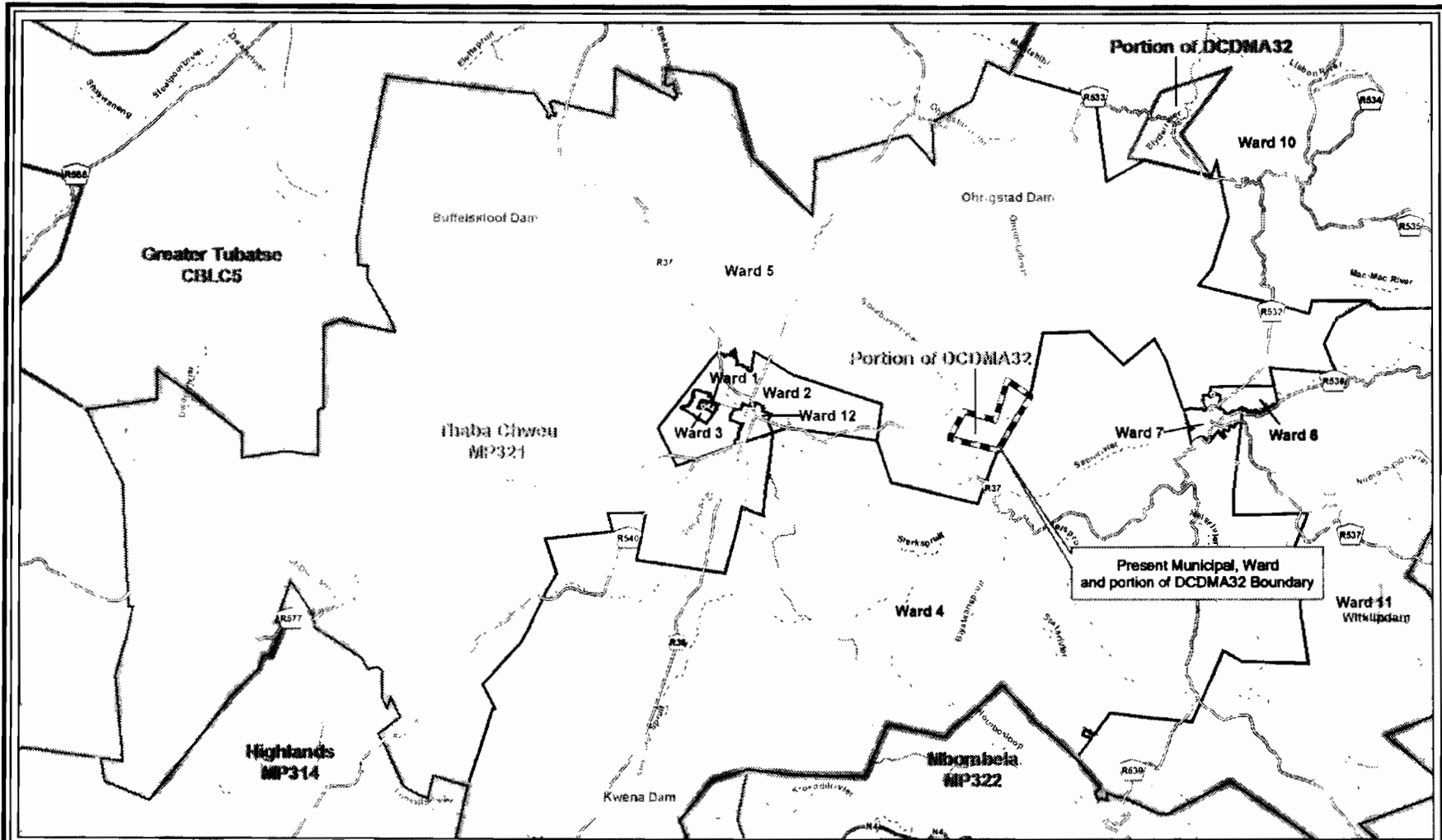


Withdrawal of the declaration of DCDMA32 in terms of Section 6 of the Local Government: Municipal Structures Act, 1998, read with Section 21 of the Local Government: Municipal Demarcation Act, 1998.

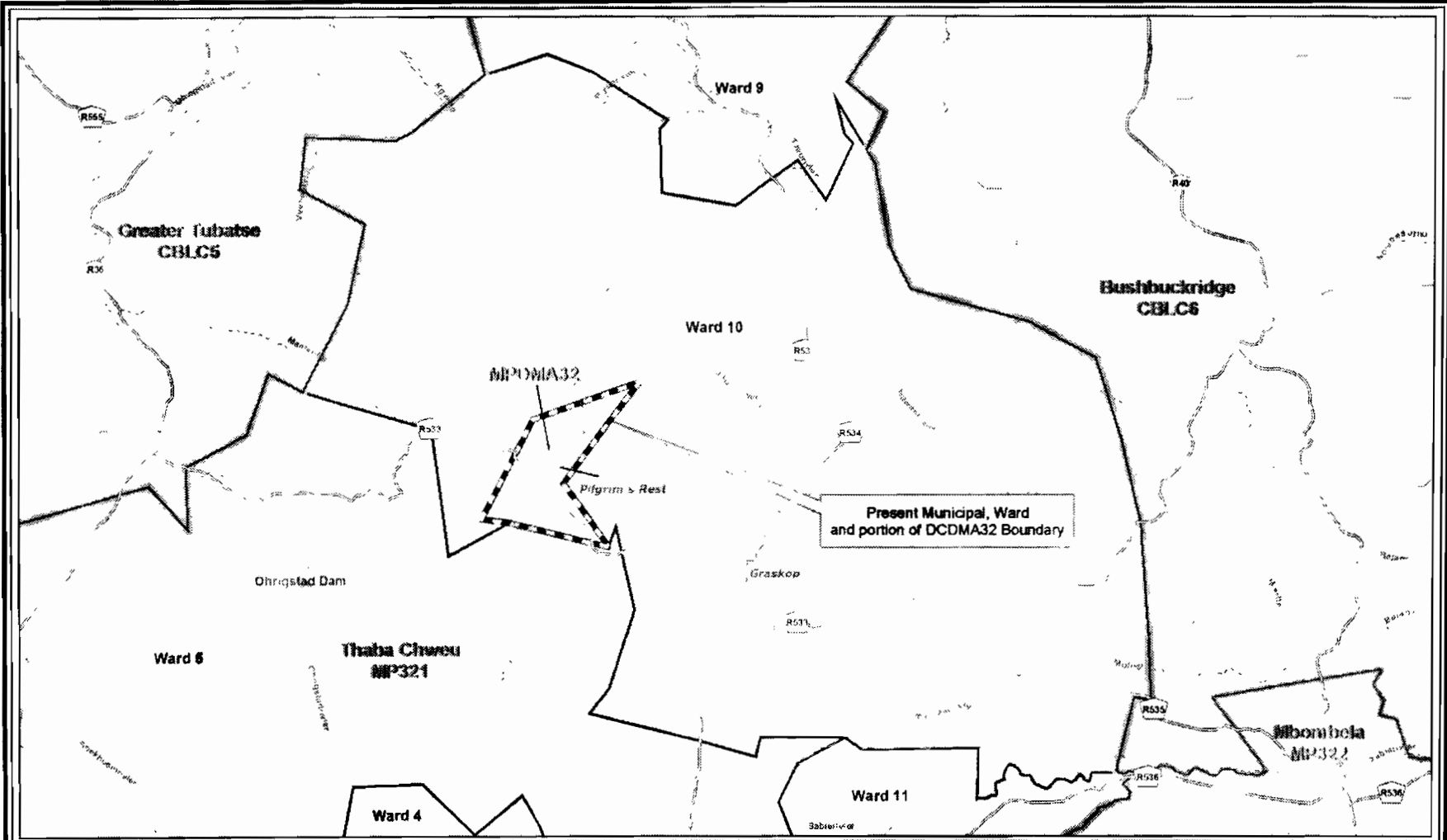
DATE	July 2005
MAP NUMBER	DCDMA32

Additional information relating to this map can be obtained by contacting the Municipal Demarcation Board at
 Tel: 012 342 24 81 Fax: 0120 342 24 80
 E-mail: info@demarcation.org.za
 Website: <http://www.demarcation.org.za>
 Postal: Private Bag 28, Hatfield 0028





<p>Legend</p> <ul style="list-style-type: none"> Municipal Boundary Newly Re-determined Municipal Boundary Present Municipality: Ward and DMA Boundary Ward Boundary (2005) Re-delimited Ward (2005) Water Body Main Place River National Road Main Road Seasonal Road 		<p>Re-delimitation of the boundaries of ward number 5 in Thaba Chweu Local Municipality (MP321), to include a portion of DCDMA32</p>	<p>DATE July 2005</p> <hr/> <p>Ward Number 5</p>	<p>Additional information relating to this map can be obtained by contacting the Municipal Demarcation Board at</p> <p>Tel: (012) 342 24 61 Fax: (012) 342 24 80</p> <p>E-mail: ncd@demarcation.org.za</p> <p>Website: http://www.demarcation.org.za</p> <p>Postal: Private Bag x28 Hatfield 0028</p>	
---	--	---	--	---	--



	Municipal Boundary
	Newly Re-determined Municipal Boundary
	Present Municipal, Ward and DMA Boundary
	Ward Boundary (2005)
	Re-delimited Ward (2005)
	Water Body
	Main Place
	River
	National Road
	Main Road
	Secondary Road

**Re-delimitation of the boundaries
of ward number 10
in Thaba Chweu Local Municipality (MP321),
to include a portion of DCDMA32**

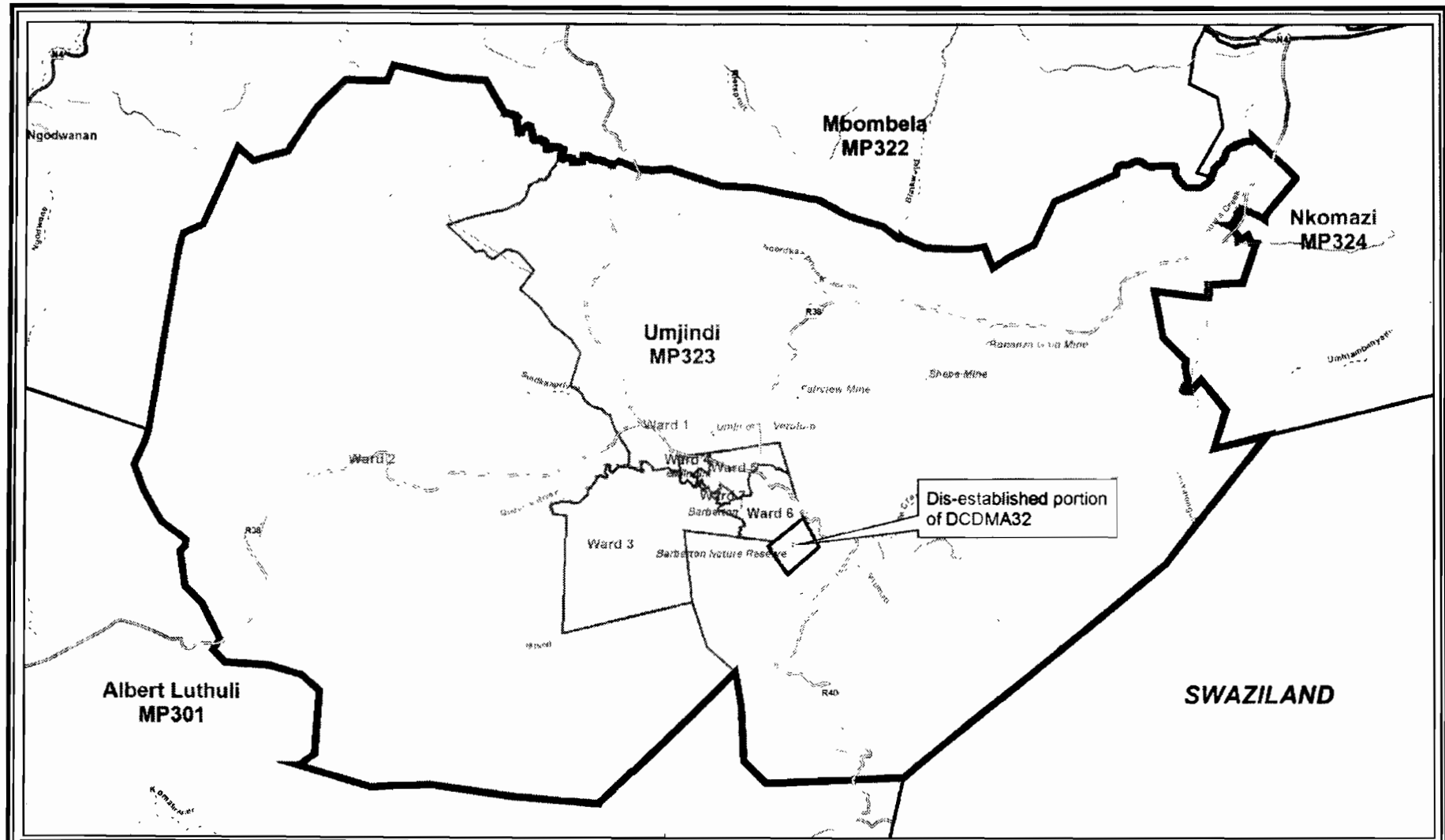
DATE
 July 2005

Ward Number
 10

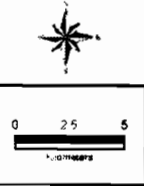
Additional information relating to this map
can be obtained by contacting the
Municipal Demarcation Board at

Tel: (012) 342 24 81 fax: (012) 342 24 80
 E-mail: mc@demarcation.org.za
 Website: <http://www.demarcation.org.za>
 Postal: Private Bag 128 Hatfield 0028





Legend	
Municipal Boundary	Main Place
Newly Re-determined Municipal Boundary	National Road
Disestablished DMA Boundary	Main Road
Water Body	Secondary Road
2005 Wards	



Withdrawal of the declaration of DCDMA32 in terms of Section 6 of the Local Government: Municipal Structures Act, 1998, read with Section 21 of the Local Government: Municipal Demarcation Act, 1998.

DATE
July 2005

MAP NUMBER
DCDMA32_3

Additional information relating to this map can be obtained by contacting the Municipal Demarcation Board at:

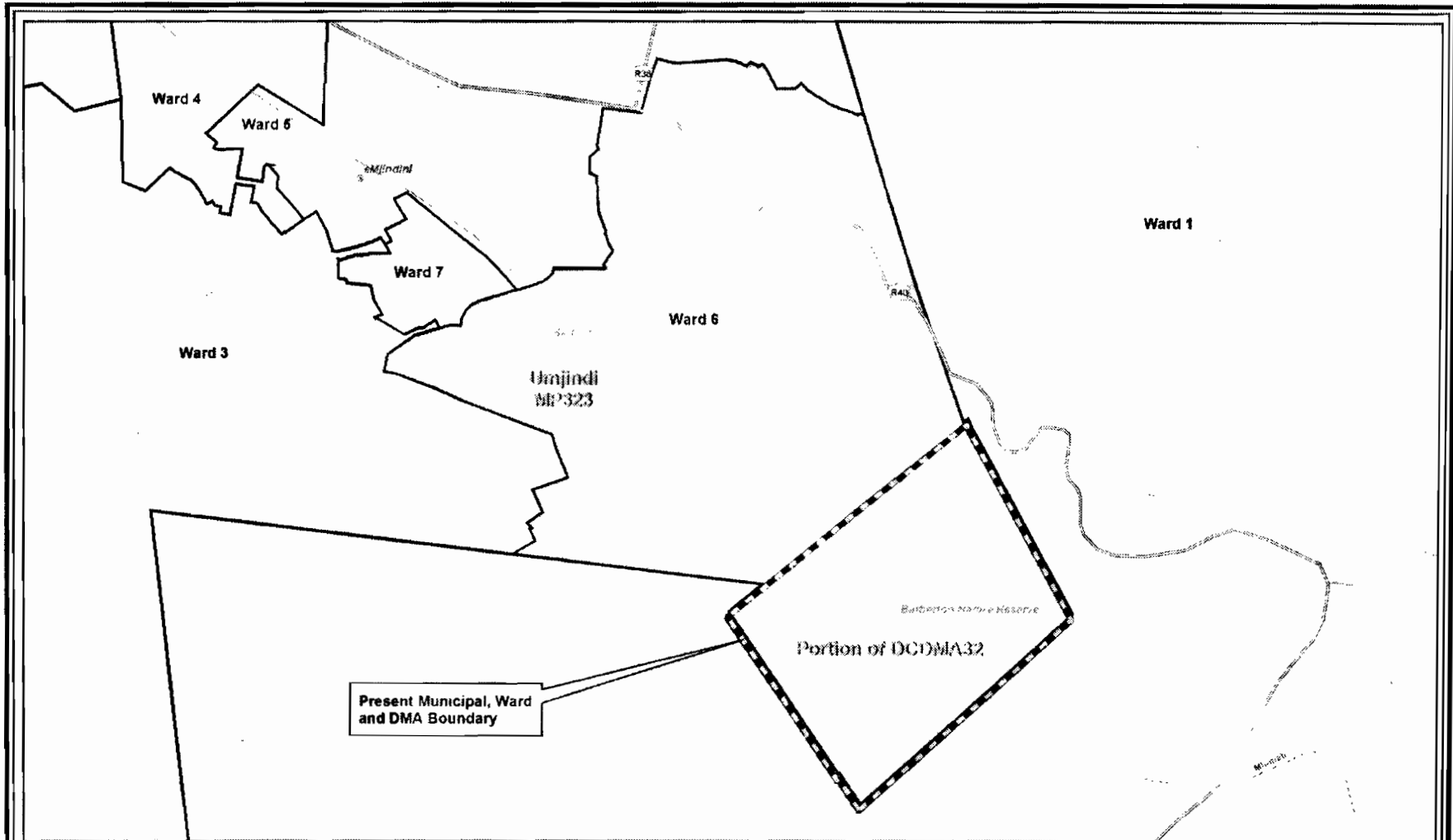
Tel: (012) 342 24 61 Fax: (012) 342 24 80

E-mail: info@demarcation.org.za

Website: <http://www.demarcation.org.za>

Postal: Private Bag x28 Hatfield 0028





Present Municipal, Ward and DMA Boundary

Legend

- Municipal Boundary
- Newly Re-determined Municipal Boundary
- Present Municipal, Ward and DMA Boundary
- Ward Boundary (2005)
- Re-delimited Ward (2005)
- Water Body
- Main Place
- River
- National Road
- Main Road
- Secondary Road



Re-delimitation of the boundaries of ward number 6 in Umjindi Local Municipality (MP323), to include a portion of DCDMA32

DATE
July 2005

Ward Number
6

Additional information relating to this map can be obtained by contacting the Municipal Demarcation Board at:

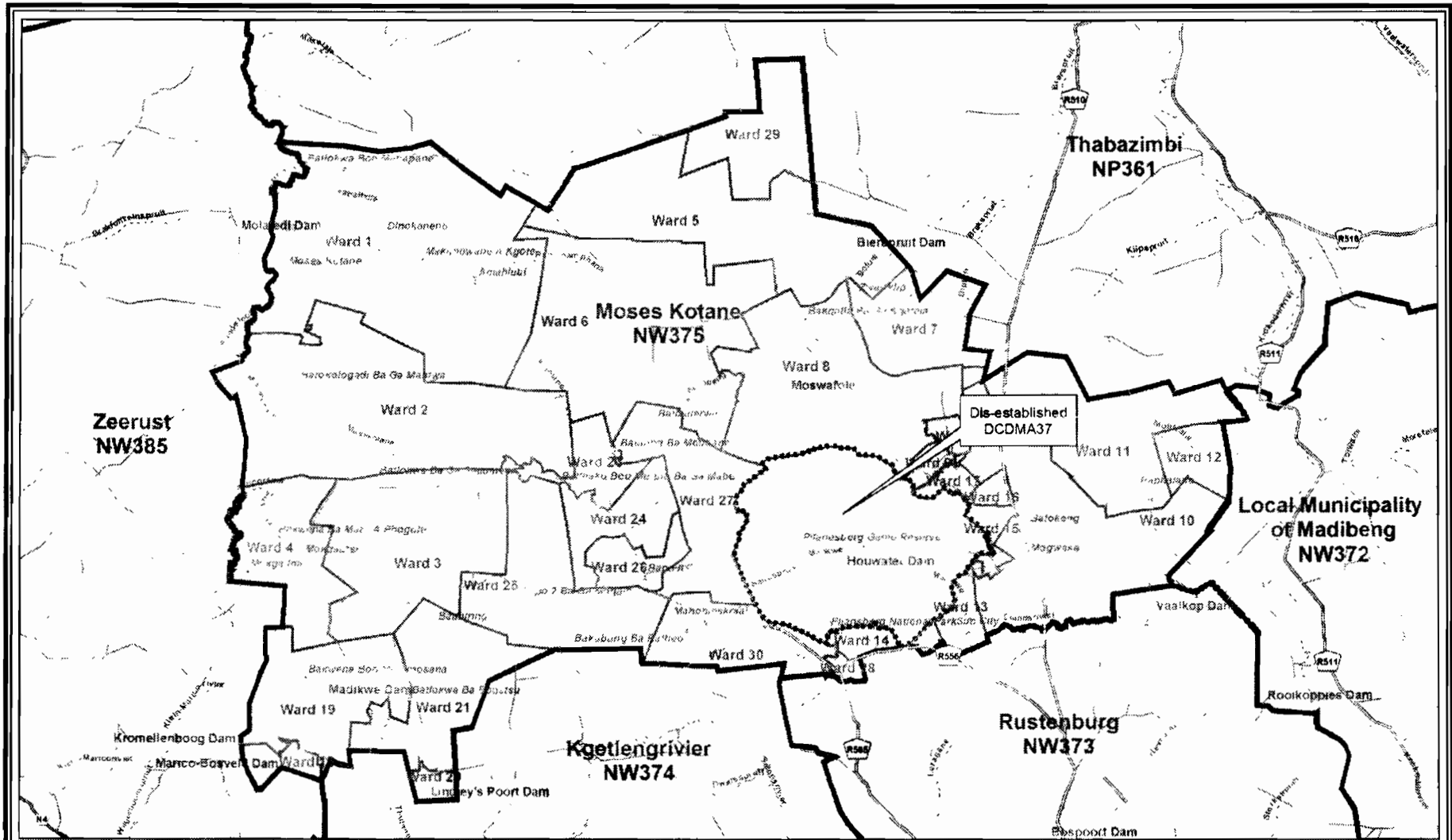
Tel: (012) 342 24 81 Fax: (0120) 342 24 80

E-mail: inc@demarcation.org.za

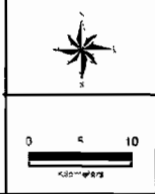
Website: <http://www.demarcation.org.za>

Postal: Private Bag x28 Hatfield, 0028





Legend	
Municipal Boundary	Main Place
Newly Re-determined Municipal Boundary	National Road
Disestablished DMA Boundary	Main Road
Water Body	Secondary Road
2005 Wards	

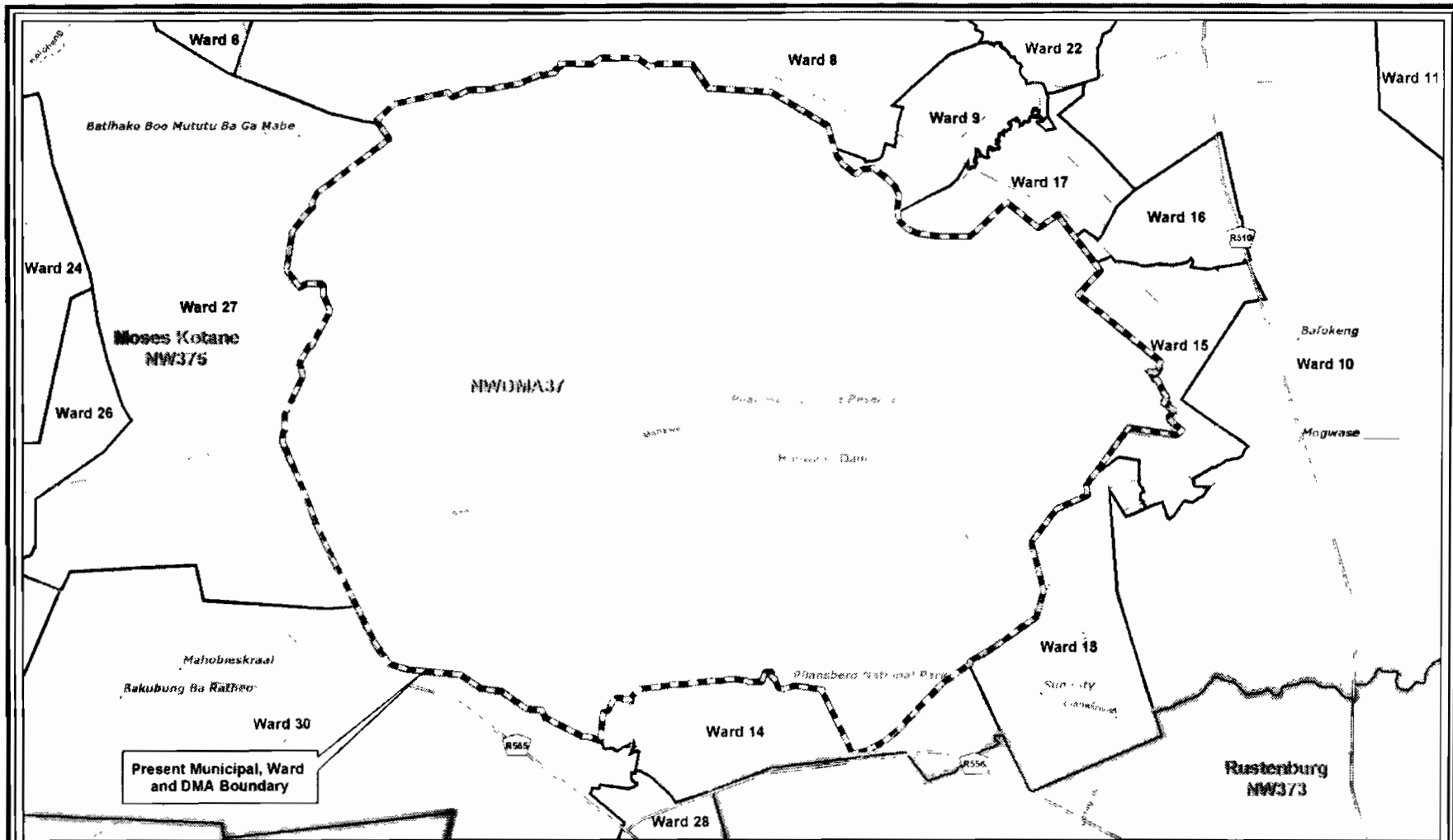


Withdrawal of the declaration of DCDMA37 in terms of Section 6 of the Local Government: Municipal Structures Act, 1998, read with Section 21 of the Local Government: Municipal Demarcation Act, 1998.

DATE	July 2005
MAP NUMBER	DCDMA37


Additional information relating to this map can be obtained by contacting the Municipal Demarcation Board at:
 Tel: (012) 342 24 81 Fax: (012) 342 24 80
 E-mail: nic@demarcation.org.za
 Website: <http://www.demarcation.org.za>
 Postal: Private Bag x28, Hatfield 0028





Present Municipal, Ward and DMA Boundary

Legend	Water Body
○ Municipal Boundary	Man Place
○ Newly Re-determined Municipal Boundary	River
○ Present Municipal Ward and DMA Boundary	National Road
○ Ward Boundary (2005)	Main Road
○ Re-delimited Ward (2005)	Secondary Road

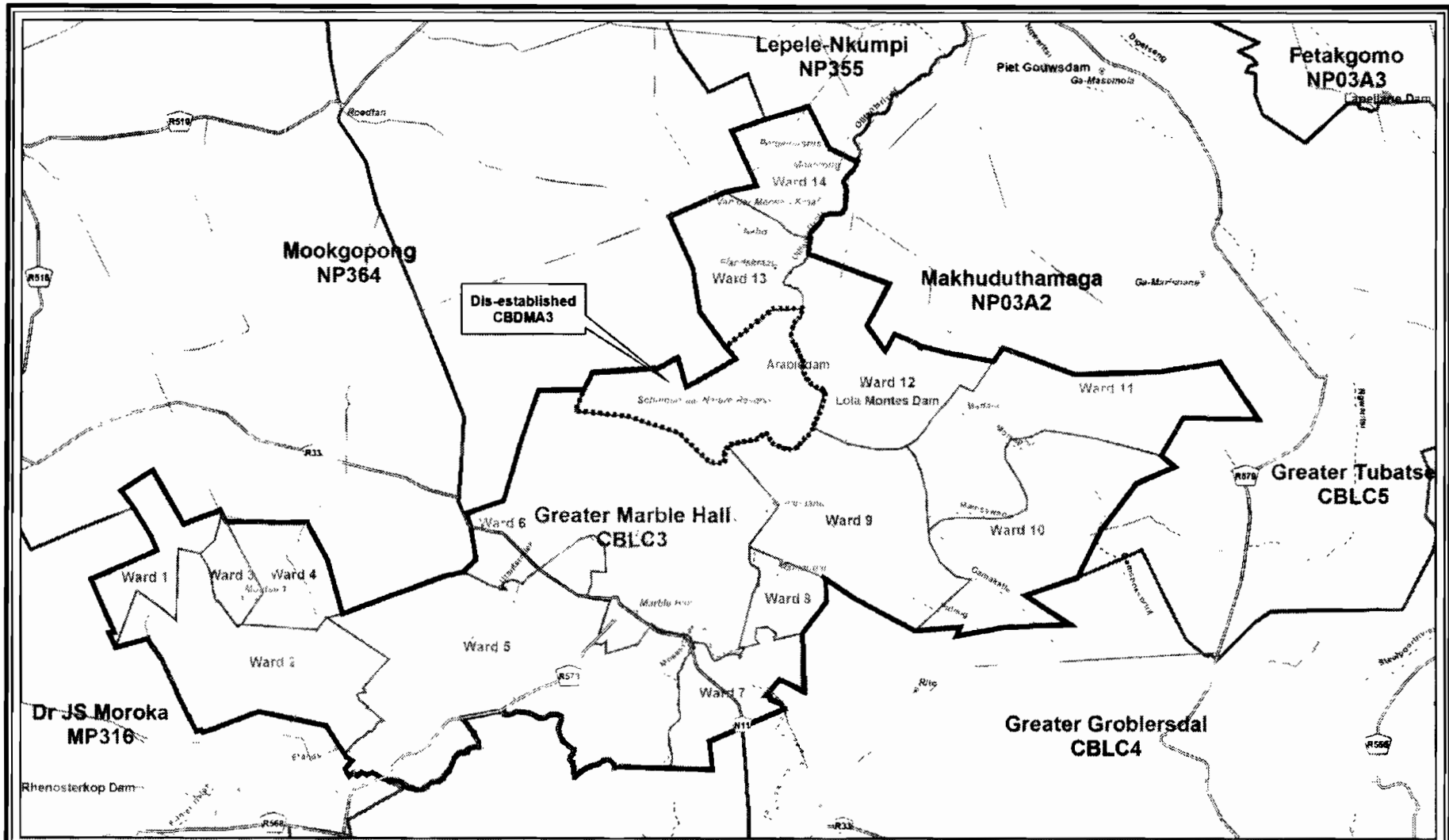


Re-delimitation of the boundaries of ward number 14 in Moses Kotane Local Municipality (NW375), to include DCDMA37

DATE
July 2005
Ward Number
14

Additional information relating to this map can be obtained by contacting the Municipal Demarcation Board at
Tel: (012) 342 24 91 Fax: (012) 342 24 80
E-mail: nc@demarcation.org.za
Website: <http://www.demarcation.org.za>
Postal: Private Bag 128 Hatfield 0028





Dis-established
CBDMA3

Legend

Municipal Boundary	Main Place
Newly Re-determined Municipal Boundary	National Road
Disestablished DMA Boundary	Main Road
Water Body	Secondary Road
2005 Wards	

**Withdrawal of the declaration of CBDMA3
in terms of Section 6 of the Local Government:
Municipal Structures Act, 1998, read with section 21
of the Local Government: Municipal
Demarcation Act, 1998.**

DATE
July 2005

MAP NUMBER
CBDMA3

Additional information relating to this map
can be obtained by contacting the
Municipal Demarcation Board at:

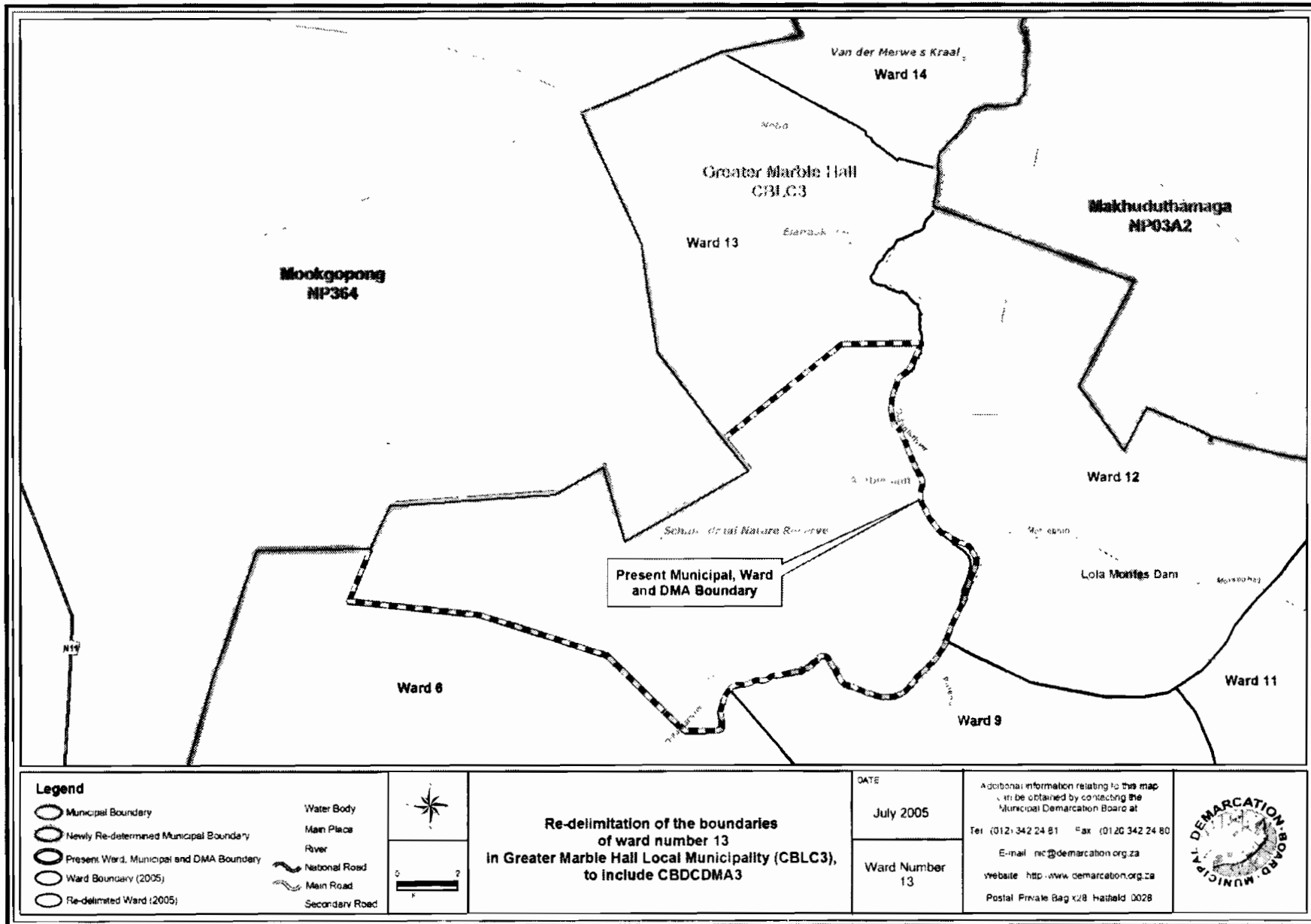
Tel: (012) 342 24 81 Fax: (012) 342 24 80

E-mail: nu@demarcation.org.za

Website: <http://www.demarcation.org.za>

Postal: Private Bag x2B -atfield, 0028





Legend	Water Body
Municipal Boundary	Main Place
Newly Re-determined Municipal Boundary	River
Present Ward, Municipal and DMA Boundary	National Road
Ward Boundary (2005)	Main Road
Re-delimited Ward (2005)	Secondary Road

**Re-delimitation of the boundaries
of ward number 13
in Greater Marble Hall Local Municipality (CBLC3),
to include CBDCDMA3**

DATE
July 2005

Ward Number
13

Additional information relating to the map
can be obtained by contacting the
Municipal Demarcation Board at
Tel: (012) 342 24 81 Fax: (012) 342 24 80
E-mail: nc@demarcation.org.za
website: <http://www.demarcation.org.za>
Postal: Private Bag 128, Hatfield, 0028

