

Vol. 485

Pretoria, 21 November 2005

No. 28236

CONTENTS

No.

*Page
No. Gazette
 No.*

GENERAL NOTICE

Independent Electoral Commission

General Notice

1257	Local Government: Municipal Demarcation Act (27/1998): Municipal Demarcation Board: Determination of municipal boundaries	3	28236
------	---	---	-------

GENERAL NOTICE

NOTICE 1257 OF 2005

MUNICIPAL DEMARCATION BOARD

PROPOSED REDERMINATION OF MUNICIPAL BOUNDARIES IN TERMS OF THE LOCAL GOVERNMENT: MUNICIPAL DEMARCATION ACT, 1998

Based on the re-alignment of provincial boundaries as reflected in the Constitution Twelfth Amendment Bill of 2005, and the imminent repeal of legislative provisions related to cross-boundary municipalities, the Municipal Demarcation Board hereby proposes the re-determination, as envisaged by section 21 of the Local Government: Municipal Demarcation Act, 1998 (Act No. 27 of 1998), of the boundaries of municipalities as reflected in the Schedule and maps.

Any proposed re-determination contained in this notice is to be sanctioned by national legislation.

VUYO MLOKOTI

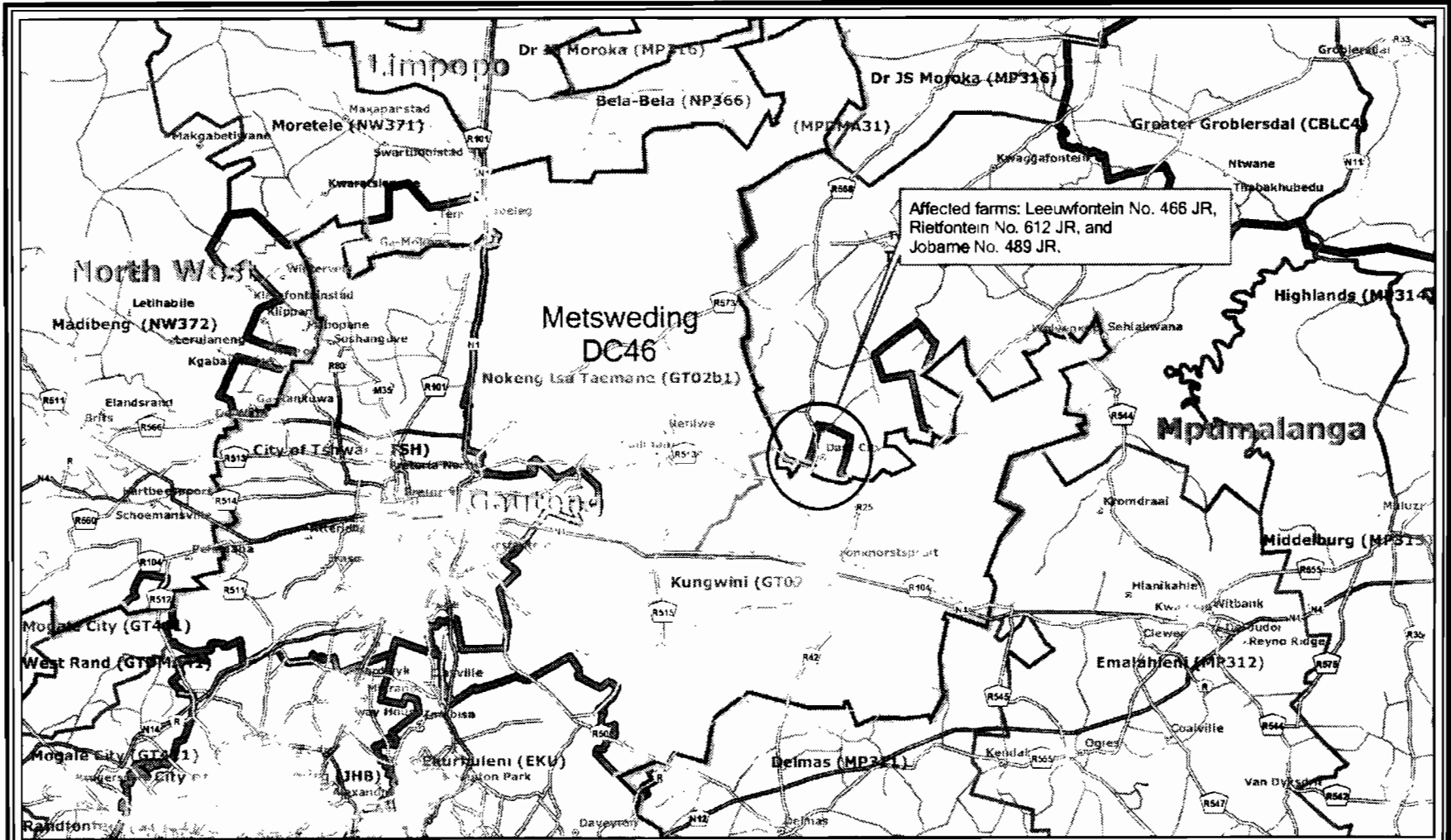
CHAIRPERSON: MDB

Schedule

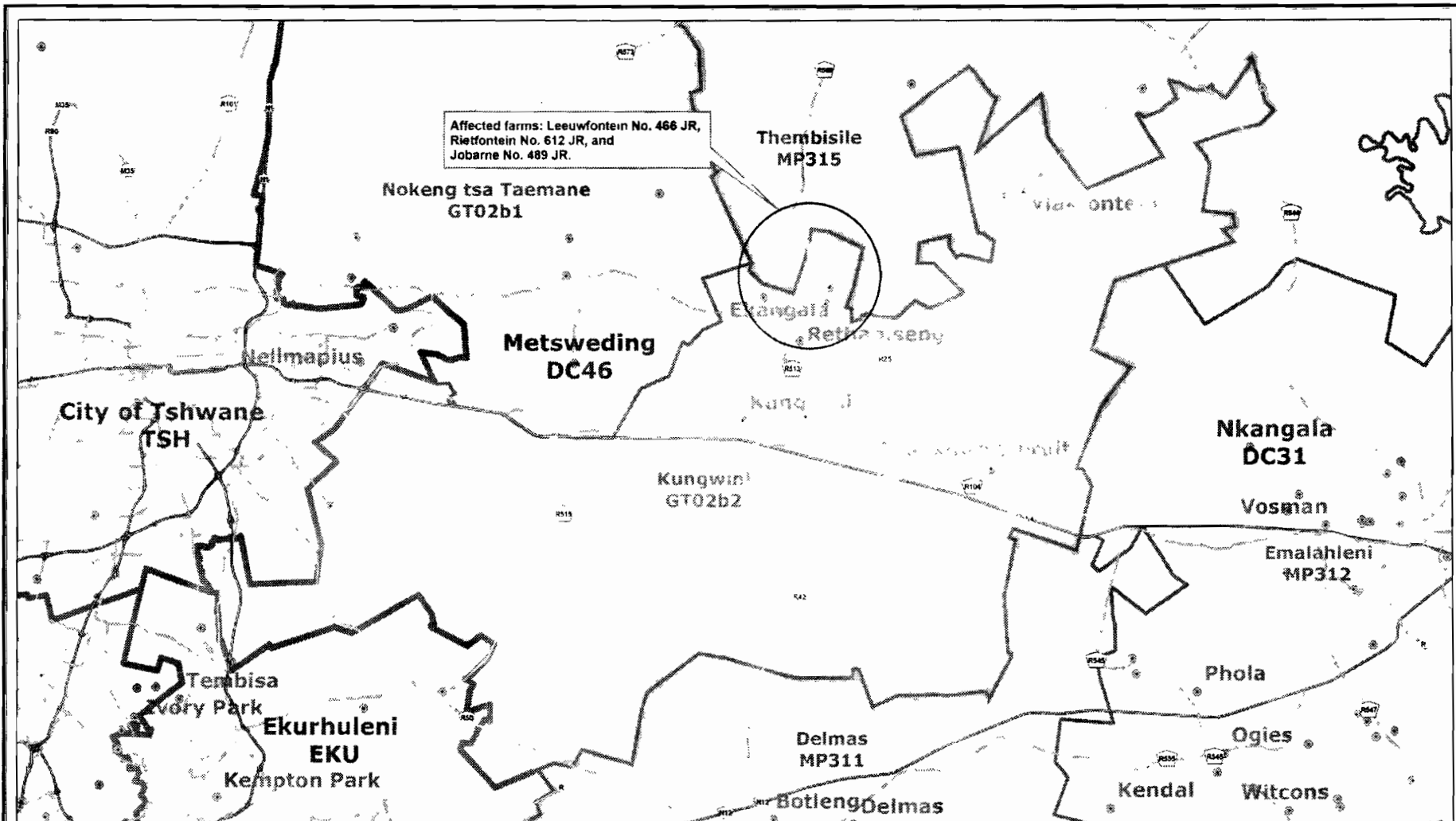
Map No.	Name of municipality and existing designation/code	Proposed Designation/Code	Proposal
1	Metsweding District Municipality (CBDC2)	DC46	The farm Rietfontein No. 612 JR, the farm Jobarne No. 489 JR, and the remaining portions of the farm Leeuwfontein No. 466 JR, are to be excluded from the municipal areas of Thembisile Local Municipality and Nkangala District Municipality, and included into the municipal areas of Kungweni Local Municipality and Metsweding District Municipality.
2	Kungweni Local Municipality (CBLC2)	GT02b2	

3	Mopani District Municipality (DC33)	DC33	The portion of Kruger Park (CBDMA4) north of the Olifantsriver and Maruleng Local Municipality (NP04a1) are to be excluded from Bohlabela District Municipality, and included into the municipal area of Mopani District Municipality (DC33).
4	Maruleng Local Municipality (NP04A1)	NP335	No changes to municipal boundary, but Maruleng Local Municipality (NP04a1) is to be excluded from Bohlabela District Municipality, and included into the municipal area of Mopani District Municipality (DC33).
5	Ehlanzeni District Municipality (DC32)	DC32	The portion of the Kruger Park (CBDMA4) south of the Olifantsriver and Bushbuckridge Local Municipality (CBLC6) are to be excluded from Bohlabela District Municipality, and included into the municipal area of Ehlanzeni District Municipality (DC32).
6	Bushbuckridge Local Municipality (CBLC6)	MP325	No changes to municipal boundary, but Bushbuckridge Local Municipality (CBLC6) is to be excluded from Bohlabela District Municipality, and included into the municipal area of Ehlanzeni District Municipality (DC32).
7	Sisonke District Municipality (DC43)	DC43	Umzimkulu Local Municipality (EC05b1) is to be excluded from the municipal area of Alfred Nzo District Municipality (DC44), and included into the municipal area of Sisonke District Municipality (DC43). The municipal area of Matatiele Local Municipality (KZ5a3) is to be excluded from the municipal area of Sisonke District Municipality (DC43), and included into the municipal area of Alfred Nzo District Municipality (DC44).

8	Umzimkulu Local Municipality (EC05b1)	KZ5a6	No changes to municipal boundary, but Umzimkulu Local Municipality (EC05b1) is to be excluded from the municipal area of Alfred Nzo District Municipality (DC44), and included into the municipal area of Sisonke District Municipality (DC43).
9	Matatiele Local Municipality (KZ5a3)	EC05b3	The whole magisterial district of Maluti together with district management area, ECDMA44, and the small Matatiele area within Umzimvubu are to be excluded from Umzimvubu Local Municipality and included into the Matatiele Local Municipality. The remainder of Umzimvubu and the new Matatiele to constitute the Alfred Nzo District Municipality.
10	Umzimvubu Local Municipality (EC05b2)	EC05b2	
11	Alfred Nzo District Municipality (DC44)	DC44	
12	West Rand District Municipality (CBDC8)	DC48	The municipal area of Merafong City Local Municipality (CBLC8) is to be excluded from the municipal area of West Rand District municipality (CBDC8), and included into the municipal area of Southern District Municipality (DC40).
13	Southern District Municipality (DC40)	DC40	The municipal area of Merafong City Local Municipality (CBLC8) is to be excluded from the municipal area of West Rand District municipality (CBDC8), and included into the municipal area of Southern District Municipality (DC40).
14	Merafong City Local Municipality (CBLC8)	NW405	No changes to municipal boundary, but Merafong City Local Municipality (CBLC8) is to be excluded from the municipal area of West Rand District Municipality (CBDC8), and included into the municipal area of Southern District Municipality (DC40)



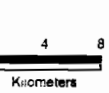
<p>Legend</p> <ul style="list-style-type: none"> Province District Municipality Local Municipality Main Place National Road Mainroad 	<p>Proposed re-determination of municipal boundaries of Metsweding District Municipality (DC46), based on the re-alignment of provincial boundaries as reflected in the Constitution Twelfth Amendment Bill of 2005, and the imminent repeal of legislative provisions related to cross-boundary municipalities</p>	<p>DATE October 2005</p> <p>MAP NUMBER 1</p>	<p>Additional information relating to the map can be obtained by contacting the Municipal Demarcation Board at:</p> <p>Tel: (012) 342 24 81 Fax: (012) 342 24 80</p> <p>E-mail: info@demarcation.org.za</p> <p>Website: http://www.demarcation.org.za</p> <p>Postal: Private Bag x28 Hatfield 0028</p>	
---	--	--	---	--



Affected farms: Leeuwfontein No. 466 JR,
Rietfontein No. 612 JR, and
Jobarne No. 489 JR.

Legend

- Province
- District Municipality
- Local Municipality
- Main Place
- National Road
- Mainroad



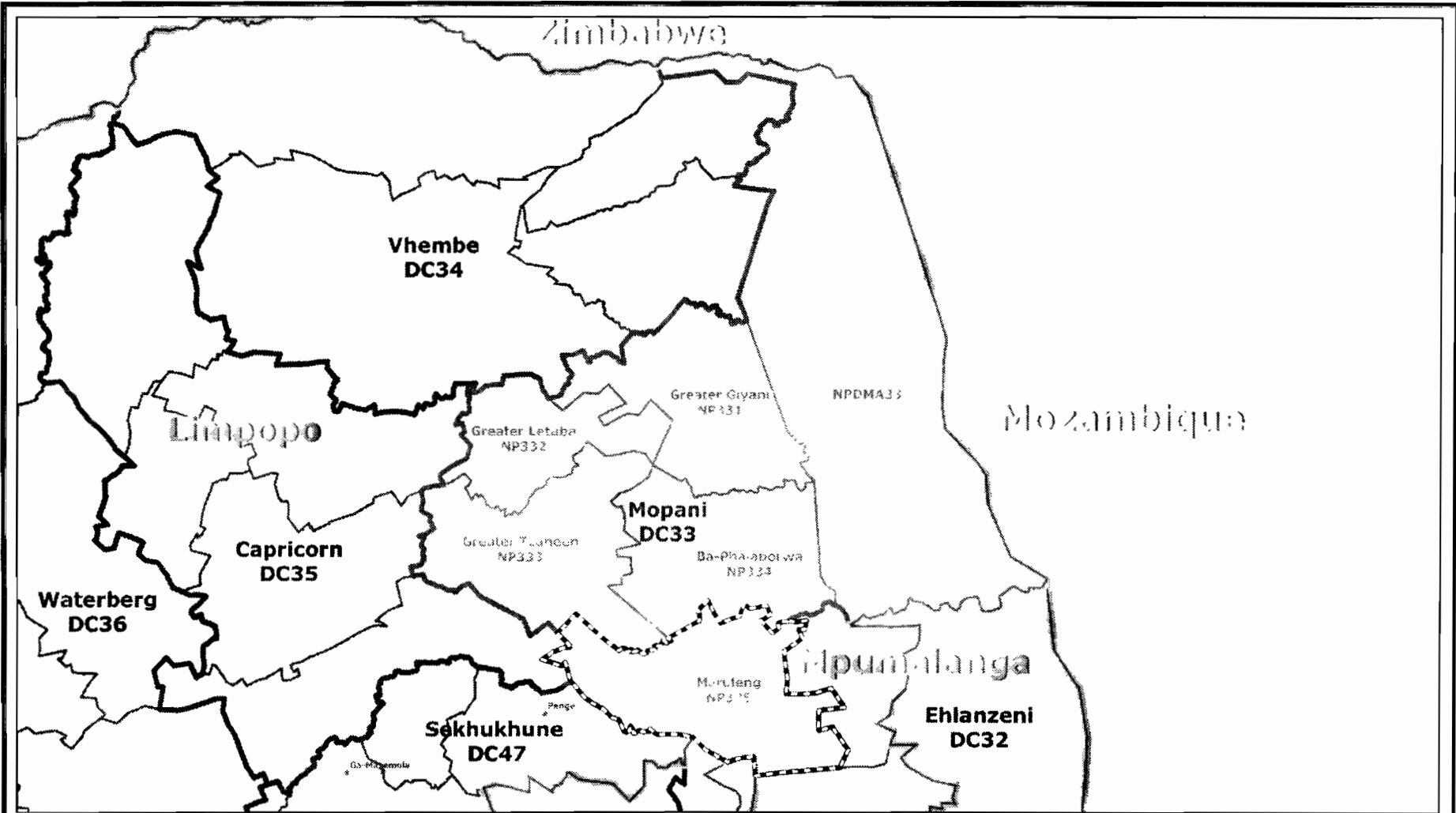
Proposed re-determination of municipal boundaries of Kungwini Local Municipality (GT02b2), based on the re-alignment of provincial boundaries as reflected in the Constitution Twelfth Amendment Bill of 2005, and the imminent repeal of legislative provisions related to cross-boundary municipalities.

DATE
October 2005

MAP NUMBER
2

Additional information relating to this map can be obtained by contacting the Municipal Demarcation Board at:
Tel: (012) 342 24 81 Fax: (012) 342 2480
E-mail: nic@demarcation.org.za
Website: <http://www.demarcation.org.za>
Postal: Private Bag x28, Hatfield, 0028





Legend

- Province
- District Municipality
- Local Municipality
- Area to be included
- Main Place

0 10 20
Kilometers

Proposed re-determination of municipal boundaries of Mopani District Municipality (DC33), based on the re-alignment of provincial boundaries as reflected in the Constitution Twelfth Amendment Bill of 2005, and the imminent repeal of legislative provisions related to cross-boundary municipalities

DATE
August 2005

MAP NUMBER
3


Additional information relating to this map can be obtained by contacting the Municipal Demarcation Board at:

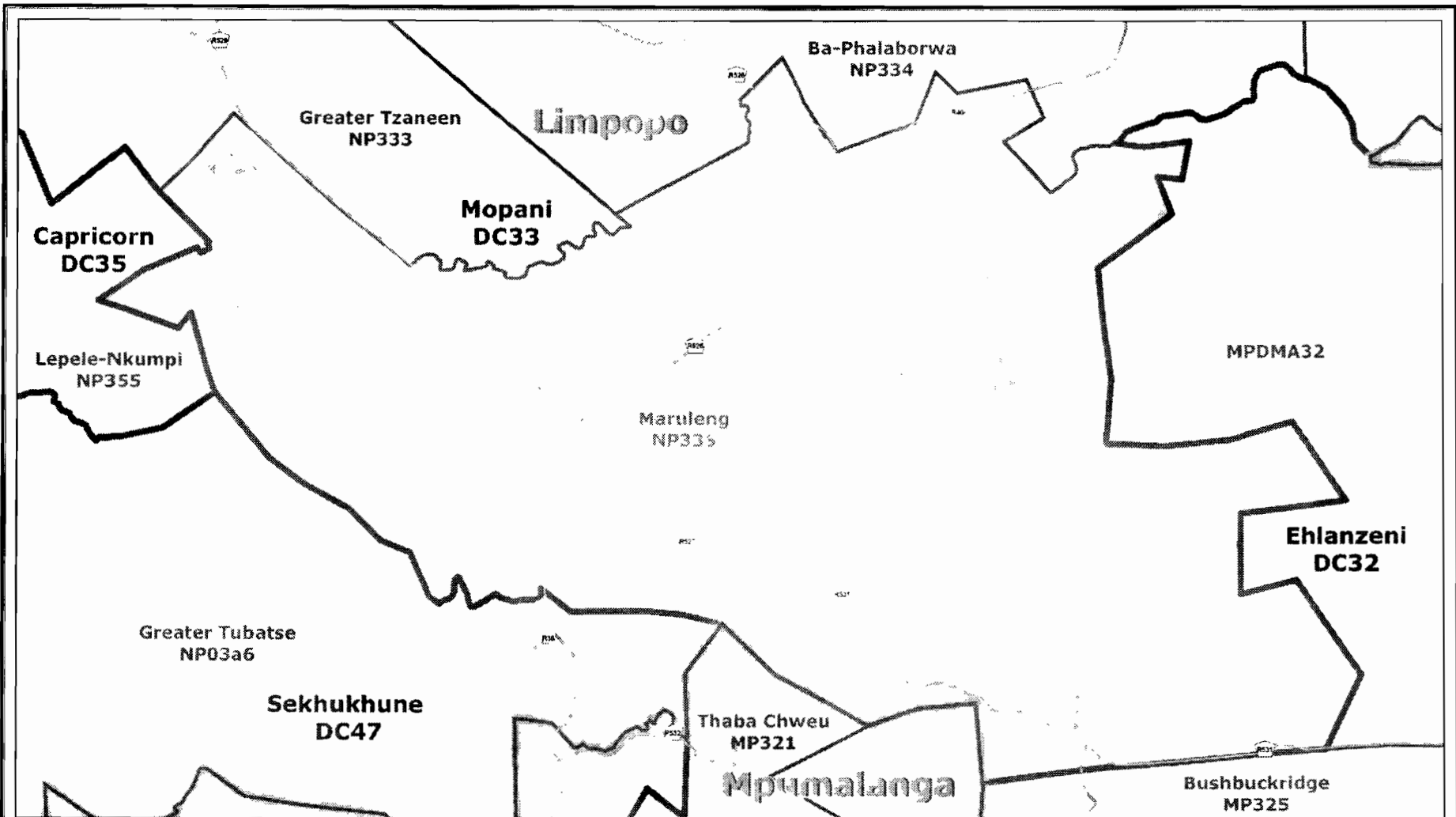
Tel: (012) 342 24 81 Fax: (012) 342 24 80

E-mail: nic@demarcation.org.za

Website: <http://www.demarcation.org.za>

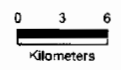
Postal: Private Bag x26 Hatfield 0028





Legend

- Province
- District Municipality
- Local Municipality
- Main Place
- National Road
- Mainroad



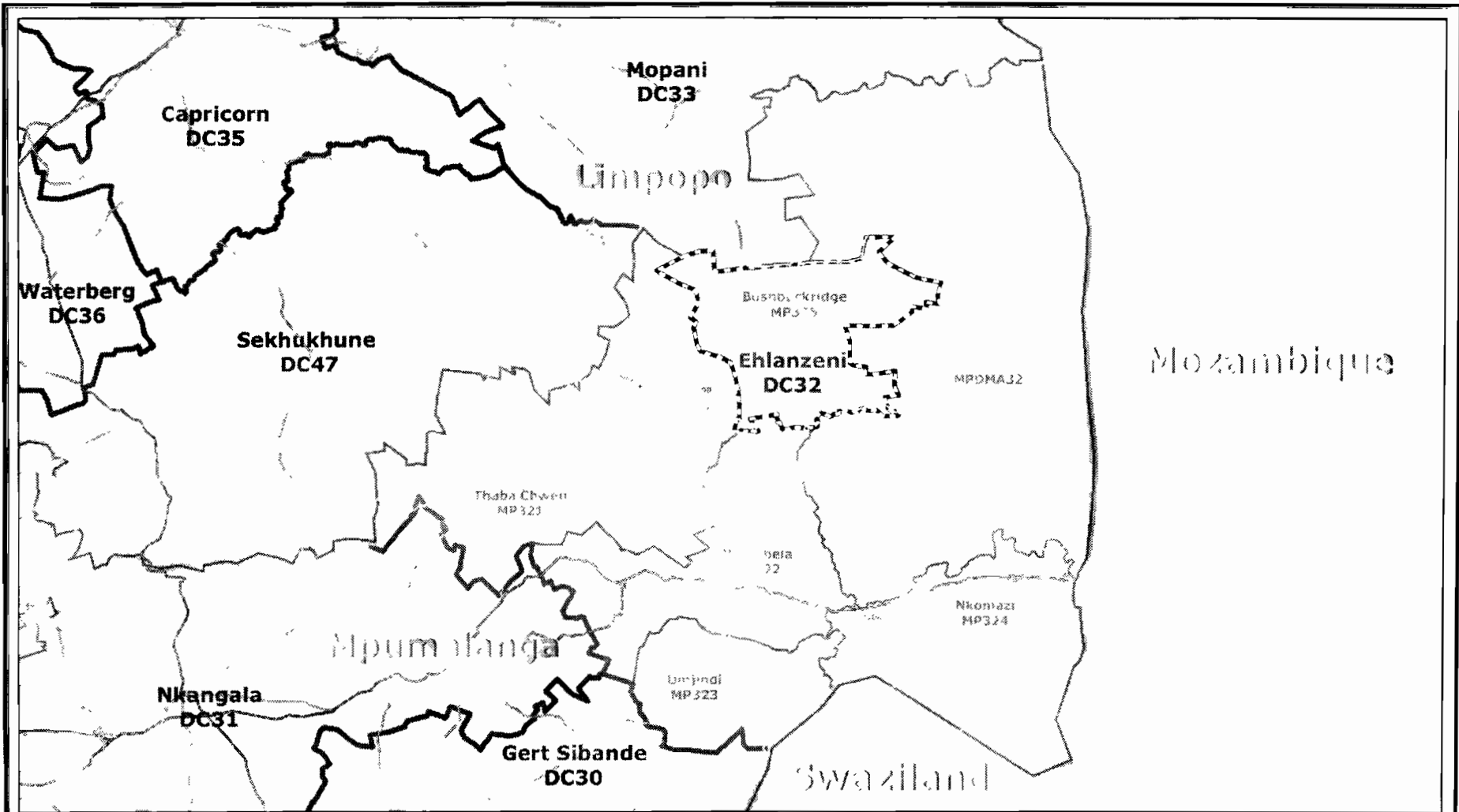
Proposed re-determination of municipal boundaries of Maruleng Local Municipality (NP335), based on the re-alignment of provincial boundaries as reflected in the Constitution Twelfth Amendment Bill of 2005, and the imminent repeal of legislative provisions related to cross-boundary municipalities

DATE
August 2005

MAP NUMBER
4

Additional information relating to this map can be obtained by contacting the Municipal Demarcation Board at
Tel: (012) 342 24 81 Fax: (012) 342 24 80
E-mail: nic@demarcation.org.za
Website: <http://www.demarcation.org.za>
Postal: Private Bag x28 - Hatfield 0028





Legend


- Province
- District Municipality
- Local Municipality
- Area to be included
- Main Place

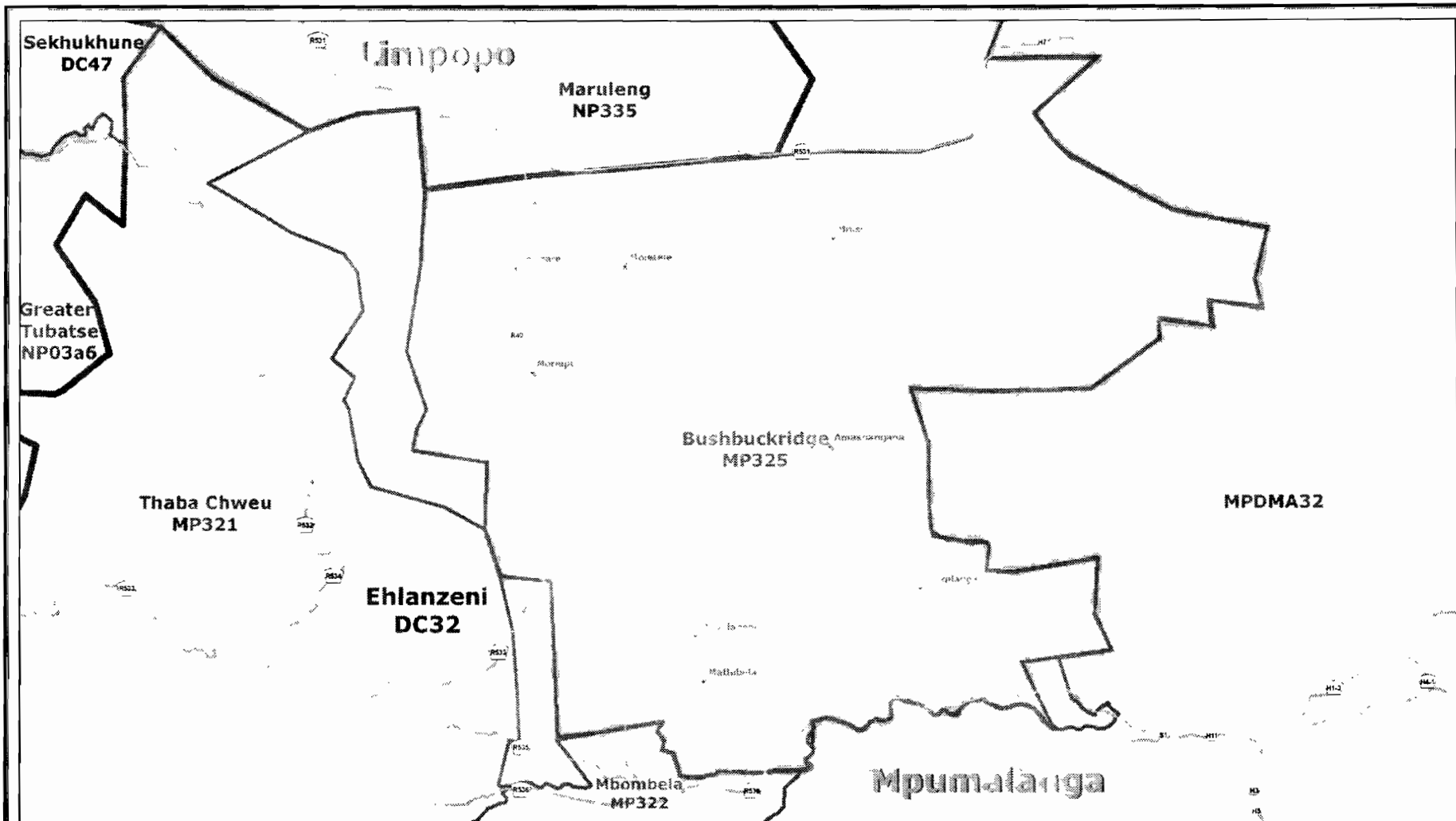
Proposed re-determination of municipal boundaries of Ehlanzeni District Municipality (DC32), based on the re-alignment of provincial boundaries as reflected in the Constitution Twelfth Amendment Bill of 2005, and the imminent repeal of legislative provisions related to cross-boundary municipalities.

DATE
August 2005

MAP NUMBER
5

Additional information relating to this map can be obtained by contacting the Municipal Demarcation Board at
Tel: (012) 342 24 81 Fax: (0120) 342 24 80
E-mail: nic@demarcation.org.za
Website: <http://www.demarcation.org.za>
Postal: Private Bag x28, Hatfield, 0028





Legend

- Province
- District Municipality
- Local Municipality
- Main Place
- National Road
- Mainroad



Proposed re-determination of municipal boundaries of Bushbuckridge Local Municipality (MP325), based on the re-alignment of provincial boundaries as reflected in the Constitution Twelfth Amendment Bill of 2005, and the imminent repeal of legislative provisions related to cross-boundary municipalities.

DATE

August 2005

MAP NUMBER

6

Additional information relating to this map can be obtained by contacting the Municipal Demarcation Board at

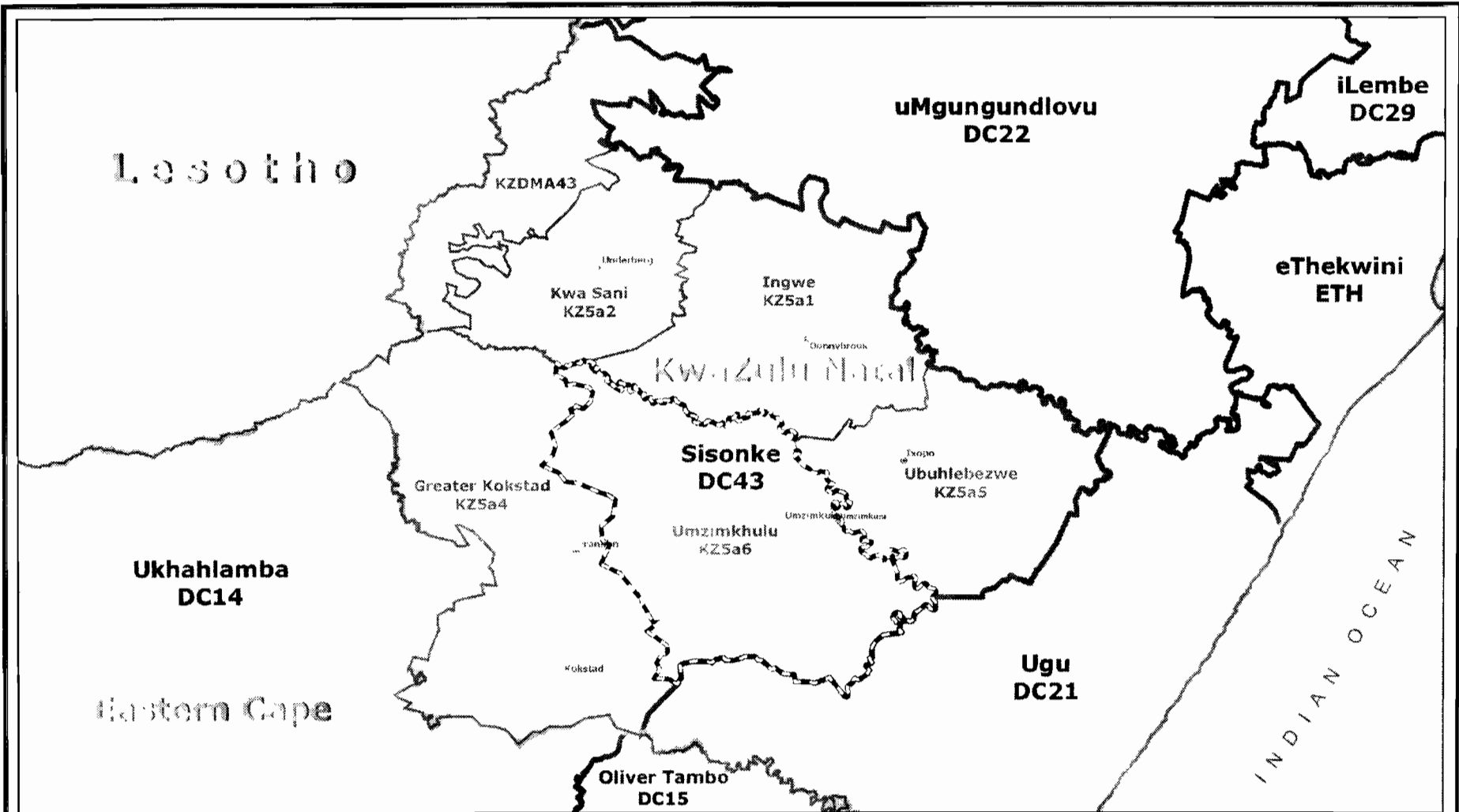
Tel: (012) 342 24 81 Fax: (012) 342 24 80

E-mail: nic@demarcation.org.za

Website: <http://www.demarcation.org.za>

Postal: Private Bag x28 Hatfield 0028





Legend

- Province
- District Municipality
- Local Municipality
- Area to be included
- Main Place

Kilometers

Proposed re-determination of municipal boundaries of Sisonke District Municipality (DC43), based on the re-alignment of provincial boundaries as reflected in the Constitution Twelfth Amendment Bill of 2005, and the imminent repeal of legislative provisions related to cross-boundary municipalities.

DATE
August 2005

MAP NUMBER
7


Additional information relating to this map can be obtained by contacting the Municipal Demarcation Board at

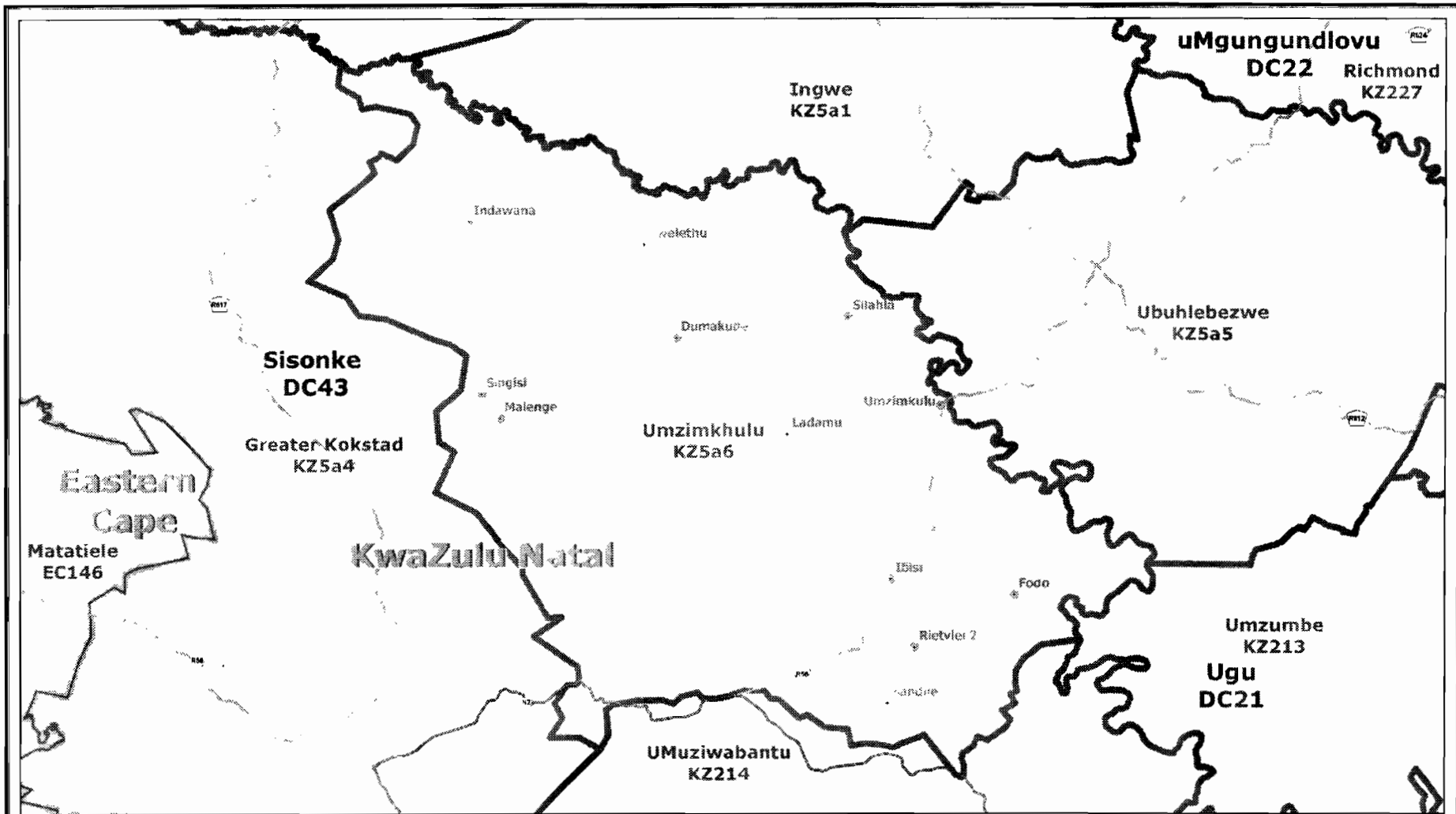
Tel (012) 342 24 81 Fax (0120) 342 24 80

E-mail: nlc@demarcation.org.za







Website: <http://www.demarcation.org.za>

Postal Private Bag x28 Hatfield 0028





Legend

-  Province
-  District Municipality
-  Local Municipality
-  Main Place
-  National Road
-  Mainroad



Proposed re-determination of municipal boundaries of Umzimkulu Local Municipality (KZ5a6), based on the re-alignment of provincial boundaries as reflected in the Constitution Twelfth Amendment Bill of 2005, and the imminent repeal of legislative provisions related to cross-boundary municipalities.

DATE

August 2005

MAP NUMBER

8

Additional information relating to this map can be obtained by contacting the Municipal Demarcation Board at

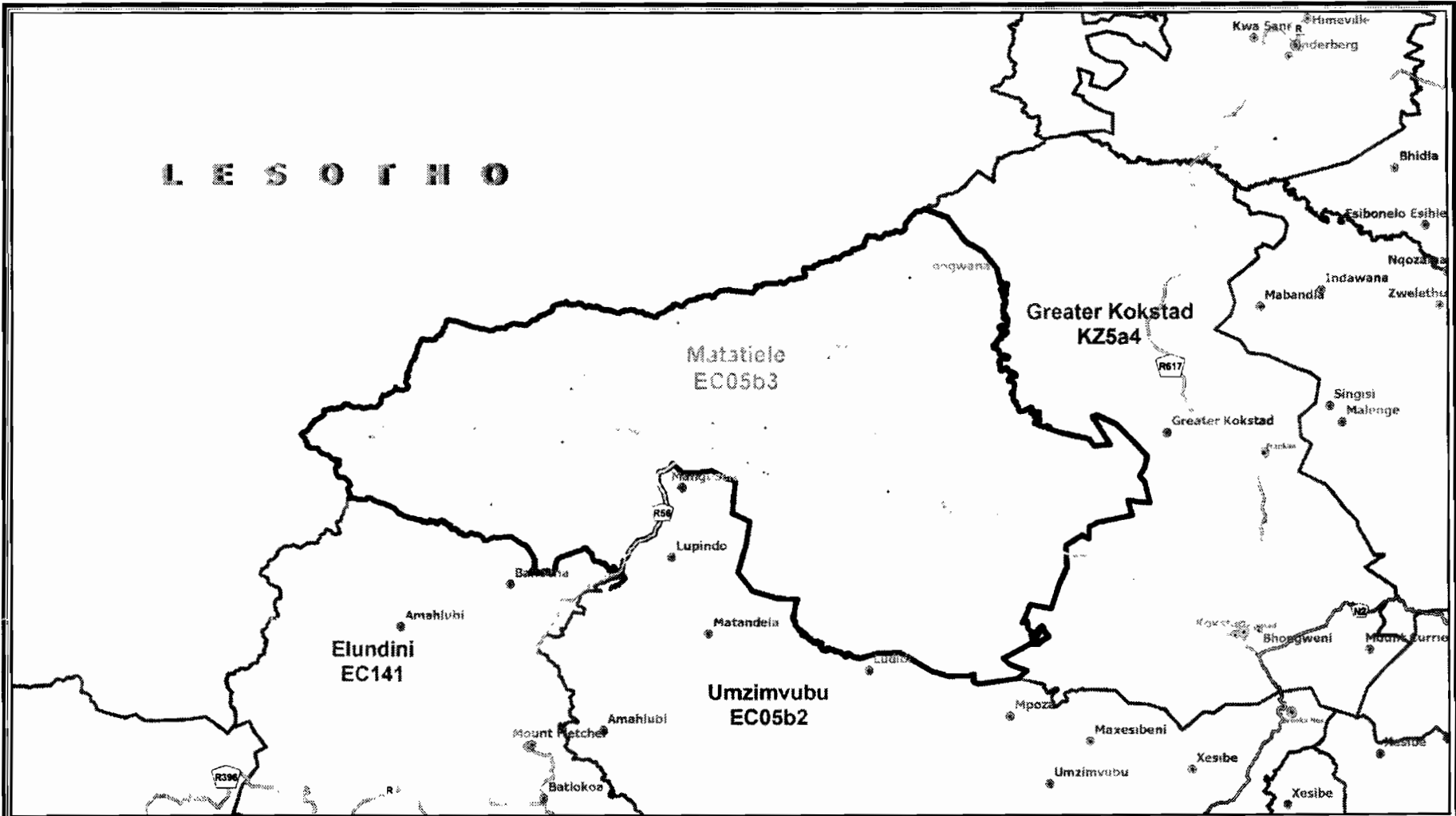
Tel (012) 342 24 81 Fax (0120) 342 24 80

E-mail: nic@demarcator.org.za

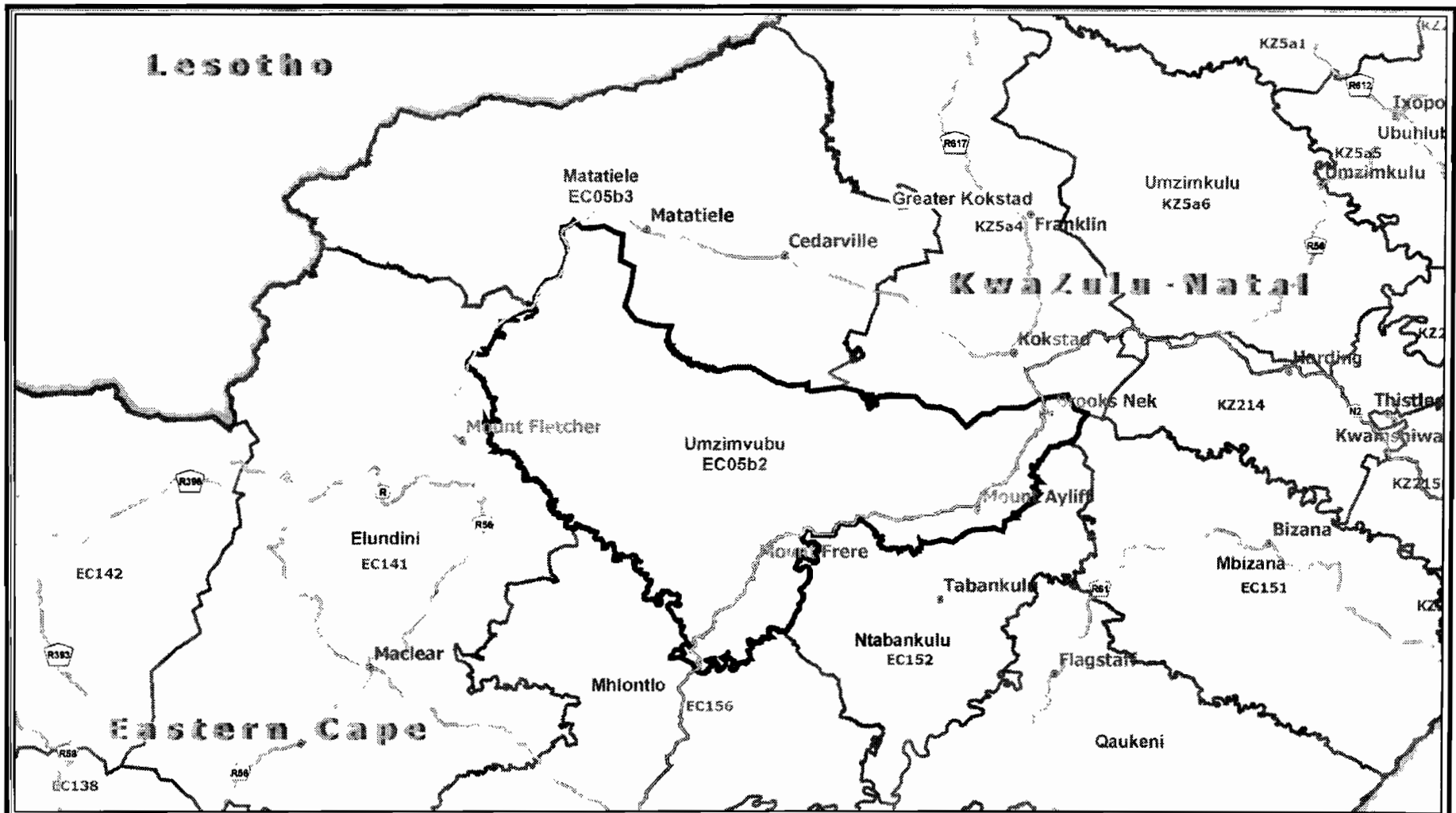
Website: <http://www.demarcator.org.za>

Postal: Private Bag x28 Hatfield 0025





Legend Province District Municipality Local Municipality Main Place National Road Mainroad	 	Proposed re-determination of municipal boundaries of Matatiele Local Municipality (EC05b3), based on the re-alignment of provincial boundaries as reflected in the Constitution Twelfth Amendment Bill of 2005, and the imminent repeal of legislative provisions related to cross-boundary municipalities.		DATE October 2005	Additional information relating to this map can be obtained by contacting the Municipal Demarcation Board at: Tel: (012) 342 24 81 Fax: (0120) 342 24 80 E-mail: nic@demarcation.org.za Website: http://www.demarcation.org.za Postal Private Bag x28, Hatfield 0028	
				MAP NUMBER 9		



Legend

- Province
- District Municipality
- Local Municipality
- Area to be included
- Main Place
- National Road
- Mainroad

Proposed re-determination of municipal boundaries of Umzimvubu Local Municipality (EC05b2), based on the re-alignment of provincial boundaries as reflected in the Constitution Twelfth Amendment Bill of 2005, and the imminent repeal of legislative provisions related to cross-boundary municipalities

DATE
October 2005

MAP NUMBER
10

Additional information relating to this map can be obtained by contacting the Municipal Demarcation Board at

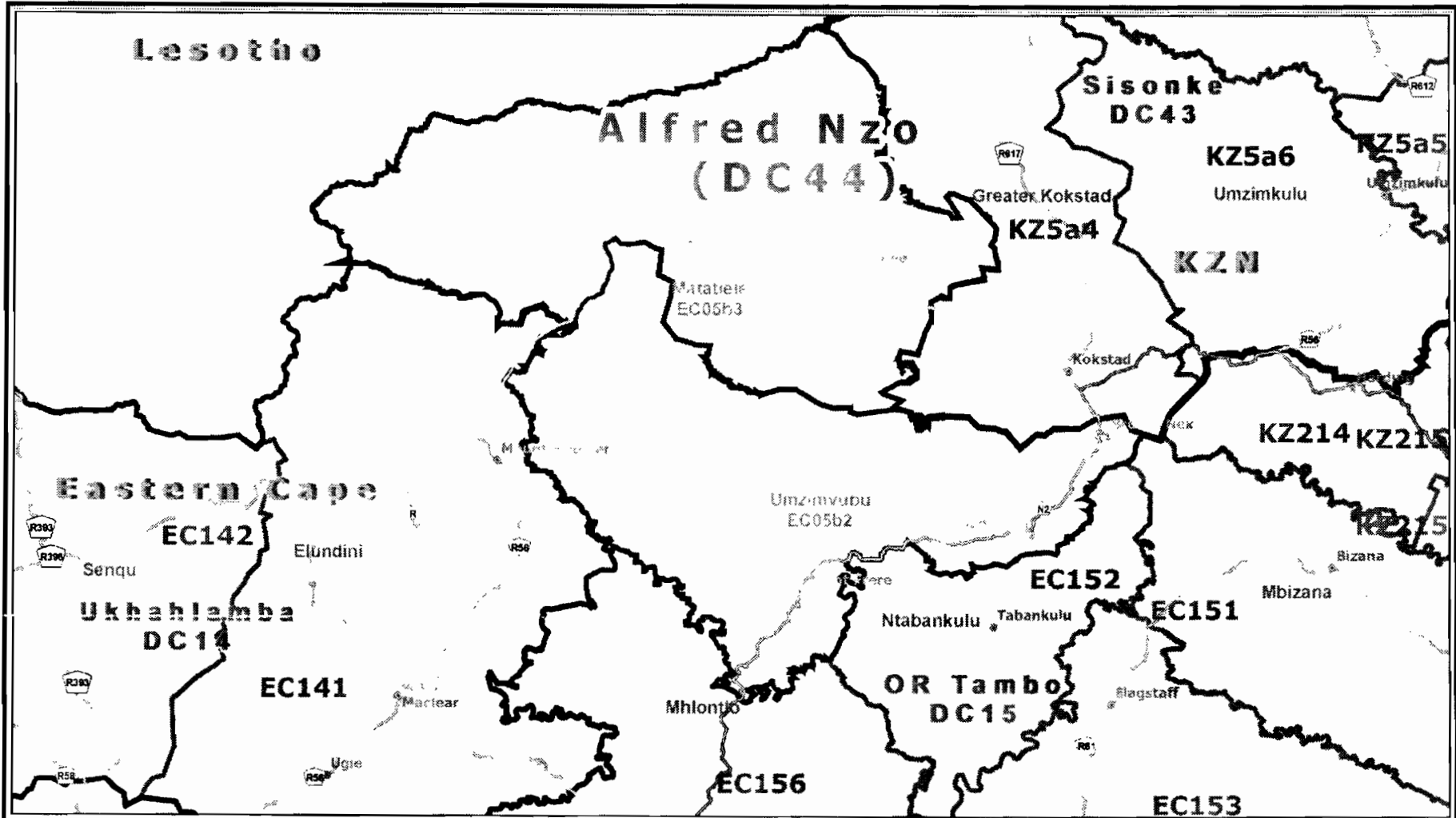
Tel (012) 342 24 81 Fax (0120) 342 24 60

E-mail nic@demarcation.org.za

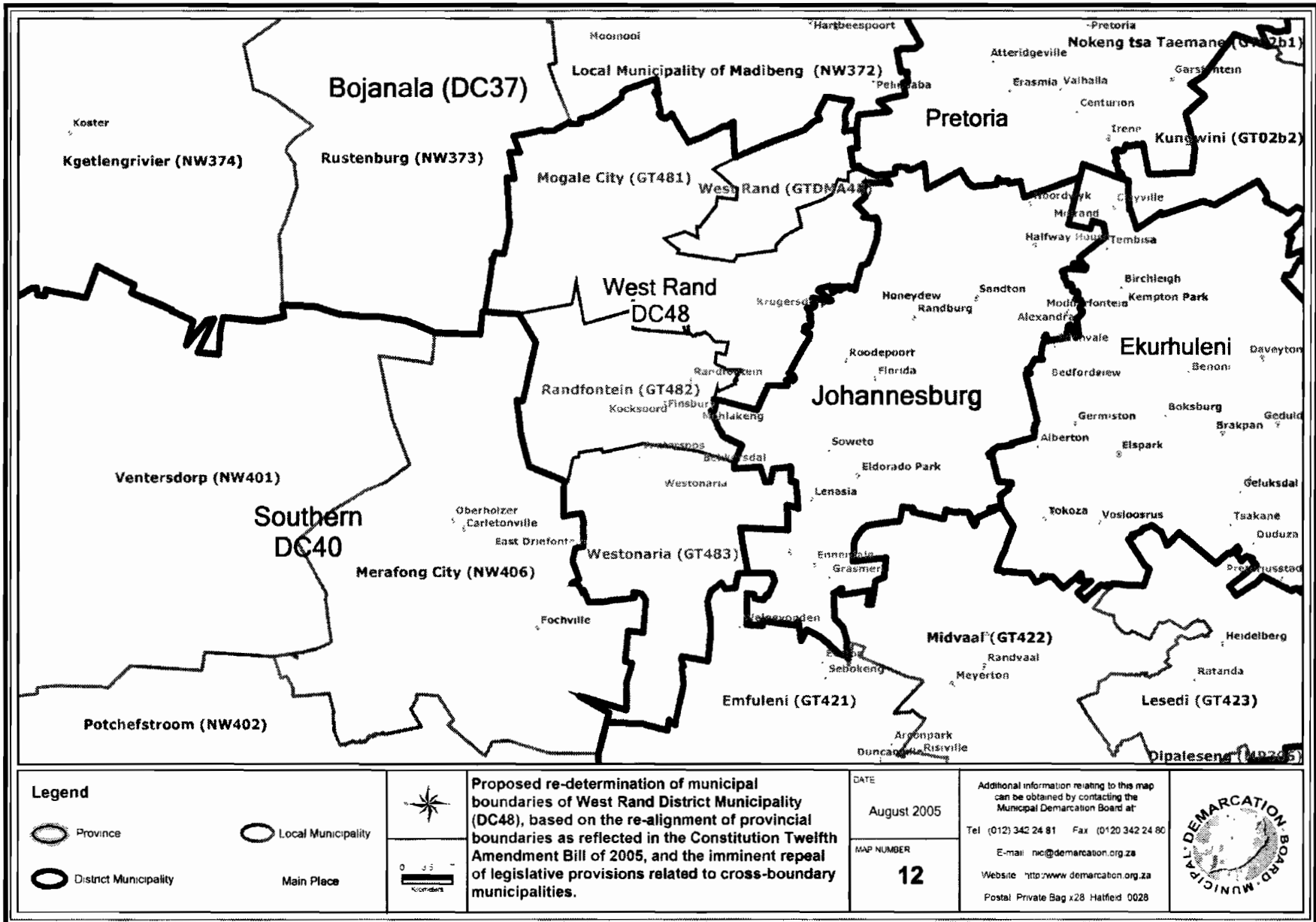
Website <http://www.demarcation.org.za>

Postal Private Bag x28 Hatfield 0028

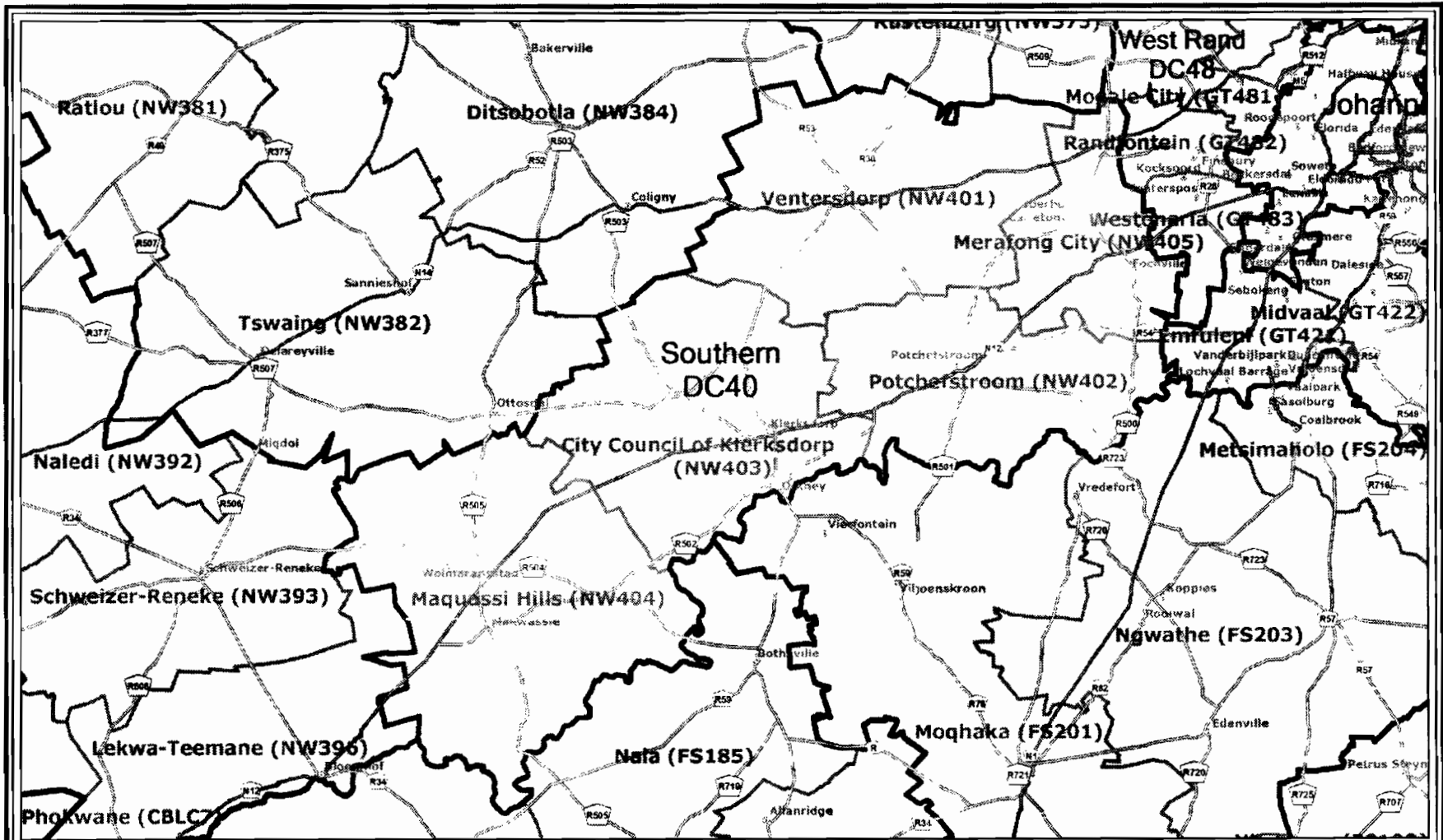




Legend Province District Municipality Local Municipality Main Place National Road Mainroad	 	Proposed re-determination of municipal boundaries of Alfred Nzo District Municipality (DC44), based on the re-alignment of provincial boundaries as reflected in the Constitution Twelfth Amendment Bill of 2005, and the imminent repeal of legislative provisions related to cross-boundary municipalities		DATE October 2005	Additional information relating to this map can be obtained by contacting the Municipal Demarcation Board at: Tel (012) 342 24 81 Fax (012) 342 24 80 E-mail: nic@demarcation.org.za Website: http://www.demarcation.org.za Postal: Private Bag x28, Hatfield, 0028	
				MAP NUMBER 11		



<p>Legend</p> <p>○ Province</p> <p>○ Local Municipality</p> <p>○ District Municipality</p> <p>○ Main Place</p>		<p>Proposed re-determination of municipal boundaries of West Rand District Municipality (DC48), based on the re-alignment of provincial boundaries as reflected in the Constitution Twelfth Amendment Bill of 2005, and the imminent repeal of legislative provisions related to cross-boundary municipalities.</p>	<p>DATE</p> <p>August 2005</p> <p>MAP NUMBER</p> <p>12</p>	<p>Additional information relating to this map can be obtained by contacting the Municipal Demarcation Board at:</p> <p>Tel: (012) 342 24 81 Fax: (0120) 342 24 80</p> <p>E-mail: nc@demarcation.org.za</p> <p>Website: http://www.demarcation.org.za</p> <p>Postal: Private Bag x28 Halfed 0028</p>	
---	--	--	---	---	--



Legend


- Province
- Local Municipality
- District Municipality
- Main Place

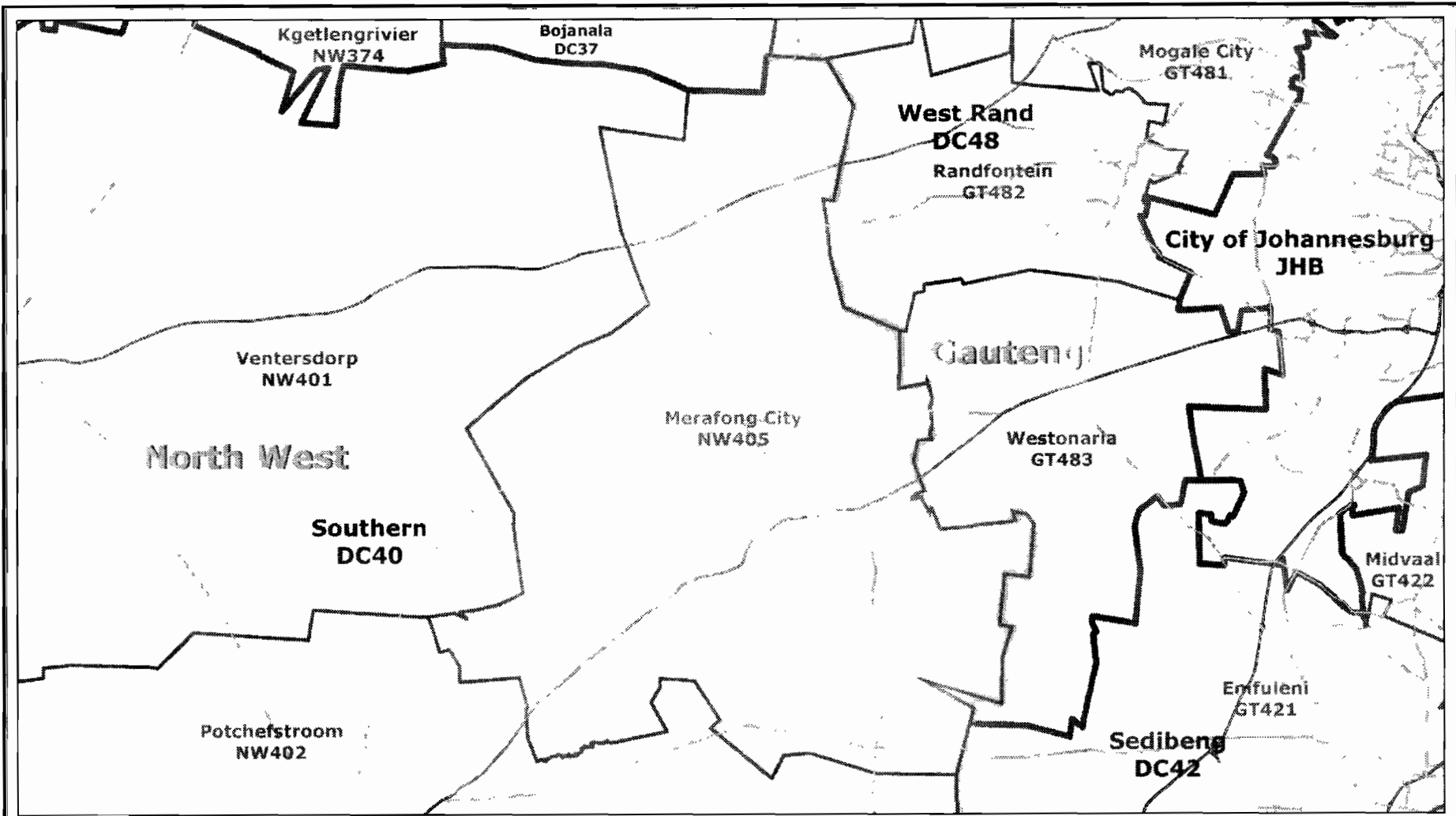
Proposed re-determination of municipal boundaries of Southern District Municipality (DC40), based on the re-alignment of provincial boundaries as reflected in the Constitution Twelfth Amendment Bill of 2005, and the imminent repeal of legislative provisions related to cross-boundary municipalities

DATE
October 2005






MAP NUMBER
13


Additional information relating to this map can be obtained by contacting the Municipal Demarcation Board at
Tel. (012) 342 24 81 Fax. (0120) 342 24 80
E-mail: mc@demarcation.org.za
Website: <http://www.demarcation.org.za>
Postal: Private Bag 128, Hatfield, 0028





Legend

-  Province
-  District Municipality
-  Local Municipality
-  Main Place
-  National Road
-  Mainroad



Proposed re-determination of municipal boundaries of Merafong City Local Municipality (NW405), based on the re-alignment of provincial boundaries as reflected in the Constitution Twelfth Amendment Bill of 2005, and the imminent repeal of legislative provisions related to cross-boundary municipalities.

DATE
August 2005

MAP NUMBER
14

Additional information relating to this map can be obtained by contacting the Municipal Demarcation Board at

Tel: (012) 342 24 81 Fax: (012) 342 24 80

E-mail: nic@demarcation.org.za

Website: <http://www.demarcation.org.za>

Postal: Private Bag x26, Hatfield, 0028

