
CONTENTS

<i>No.</i>		<i>Page No.</i>	<i>Gazette No.</i>
GOVERNMENT NOTICES			
Water Affairs and Forestry, Department of			
<i>Government Notices</i>			
441	Forest Act (122/1984): Prohibition on the making of fires in the open air, the destruction by burning of slashes and clearing or maintenance of fire belts by burning and execution of block-burns	.. 3	29888
442	do.: do.: District of (a) Ermelo, Eerstehoek, Carolina and Waterval-Boven; (b) Piet Retief and Wakkerstroom	.. 6	29888
443	do.: do.: Vhembe District Municipality	. 8	29888
444	do.: do.: Mopani and Capricorn District Municipalities	.. 10	29888

GOVERNMENT NOTICES

DEPARTMENT OF WATER AFFAIRS AND FORESTRY

No. 441


11 May 2007

PROHIBITION ON THE MAKING OF FIRES IN THE OPEN AIR, THE DESTRUCTION BY BURNING OF SLASHES AND CLEARING OR MAINTENANCE OF FIRE BELTS BY BURNING AND THE EXECUTION OF BLOCK-BURNS

I, Jabulani Isaac Sindane in my capacity as the Director-General of water Affairs and Forestry, hereby declare in terms of section 25(1), (2) and (3) of the Forest Act, 1984, (Act No. 122 of 1984), that in my opinion State Forests in the areas the boundaries of which are indicated in Schedule A hereto are subject to extraordinary fire hazards, I therefore-

1. direct that in the said areas and during the said periods indicated in the Schedule no person shall make a fire in the open air, or, if such fire has been made, allow it to burn or add fuel thereto, otherwise than-
 - (a) fires made within a demarcated picnic or camping area or caravan park, or holiday resorts, but only at places within such an area have specifically prepared and maintained for that purpose: provided that such fires are properly extinguished with water and/or sand;
 - (b) fires for the preparation of food on residential stands which are adequately protected against fire;
 - (c) fires made on residential and industrial stands in proclaimed townships which are adequately protected from fires; and
 - (d) fire to facilitate the harvesting of sugarcane, which is to be allowed 18 : 00 on Fridays to Saturdays 07 : 00 in the Zulu land interior areas, as well as , 17 : 00 on Sundays to 06 : 00 on Mondays.
2. direct in the areas mentioned and during the period indicated in the Schedule, no person shall destroy any ground cover, including any slash or harvest residue by burning other than maize harvest residue, which may be destroyed from 14:00 to 24:00 daily, except from from 18:00 on Fridays to 14:00 on Mondays subject to regulation 12 promulgated in terms of the Conservation of Agricultural Resources Act, 1983 (Act No. 43 of 1983); and in compliance with National Veld and Forest Fire Act, 1998 (Act No.101 of 1998)
3. direct that in the areas mentioned and during the period indicated in the Schedule, the clearing or maintenance of fire belts by burning is prohibited;
4. direct that in the areas mentioned and the period indicated in the Schedule, the execution of block burns including the burning of veld, may not take place from 12:00 for Zululand Interior Areas and 18:00 for Northern Natal and Natal Midlands on Fridays to 06:00 on Mondays subject to regulation 12, promulgated in terms of the Conservation of Agricultural Resources Act, 1983 (Act No. 43 of 1983); and in compliance with the National Veld and Forest Fire Act, 1998 (Act No. 101 of 1998)

These prohibitions or part thereof as well as the period(s) of validity can be lifted or amended by the Regional Director, where and/or when circumstances permit, subject to review by The local/nearest Fire Protection Association.



JABULANI ISAAC SINDANE
DIRECTOR-GENERAL

Magisterial district	Making fires in the open air From to	Burning of ground cover From to	Burning of maize harvest residue Permitted From to	Clearing or firebchs From to	Execution of block burns From to
Zululand: Interim areas					
Babanango	07-07-01 to 07-11-30	07-07-01 to 07-10-31		07-0X-01 to 07-09-30	07-07-01 to 07-10-31
Eshowe	07-07-01 to 07-11-30	07-07-01 to 07-10-31		07-0X-01 to 07-09-30	07-07-01 to 07-10-31
Mtonjaneni	07-07-01 to 07-11-30	07-07-01 to 07-10-31		07-08-01 to 07-09-30	07-07-01 to 07-10-31
Northern Natal					
Black Mlolozi	07-06-01 to 07-11-30	07-07-01 to 07-10-31	07-07-01 to 07-09-30	07-0X-01 to 07-09-30	07-07-01 to 07-10-31
8100d River					
Enyati					
Illobunc	07-06-01 to 07-11-30	07-07-01 to 07-10-31	07-07-01 to 07-09-30	07-0X-01 to 07-09-30	07-07-01 to 07-10-31
Lenjanc	07-06-01 to 07-11-30	07-07-01 to 07-10-31	07-07-01 to 07-09-30	07-0X-01 to 07-09-30	07-07-01 to 07-10-31
Lowsberg					
Ngorne					
Paulpietersburg	07-06-01 to 07-11-30	07-07-01 to 07-10-31	07-07-01 to 07-09-30	07-0X-01 to 07-09-30	07-07-01 to 07-10-31
Schecpcrsnck	07-06-01 to 07-11-30	07-07-01 to 07-10-31	07-07-01 to 07-09-30	07-0X-01 to 07-09-30	07-07-01 to 07-10-31
Utrecht	07-06-01 to 07-11-30	07-07-01 to 07-10-31	07-07-01 to 07-09-30	07-0X-01 to 07-09-30	07-07-01 to 07-10-31
Vryheid	07-06-01 to 07-11-30	07-07-01 to 07-10-31	07-07-01 to 07-09-30	07-0X-01 to 07-09-30	07-07-01 to 07-10-31
White Mfolozi	07-06-01 to 07-11-30	07-07-01 to 07-10-31	07-07-01 to 07-09-30	07-08-01 to 07-09-30	07-07-01 to 07-10-31
Zululand: Coastal areas					
Illahisu	07-0X-01 to 07-09-30	07-08-01 to 07-09-30		07-08-01 to 07-09-30	07-08-01 to 07-09-30
Lower Umfolozi	07-08-01 to 07-09-30	07-08-01 to 07-09-30		07-08-01 to 07-09-30	07-08-01 to 07-09-30
Mthunzini	07-0X-01 to 07-09-30	07-0X-01 to 07-09-30		07-0X-01 to 07-09-30	07-08-01 to 07-09-30
Natal Midlands					
	07-0S-01 to 07-11-30	07-06-01 to 07-10-31	07-07-01 to 07-09-30	07-08-01 to 07-09-30	07-07-01 to 07-10-31
Hergville	07-0S-01 to 07-11-30	07-06-01 to 07-10-31	07-07-01 to 07-09-30	07-08-01 to 07-09-30	07-07-01 to 07-10-31
Campcrdown	07-0S-01 to 07-11-30	07-06-01 to 07-10-31	07-07-01 to 07-09-30	07-08-01 to 07-09-30	07-07-01 to 07-10-31
Estcourt	07-0S-01 to 07-11-30	07-06-01 to 07-10-31	07-07-01 to 07-09-30	07-08-01 to 07-09-30	07-07-01 to 07-10-31
Ixopo	07-0S-01 to 07-11-30	07-06-01 to 07-10-31	07-07-01 to 07-09-30	07-08-01 to 07-09-30	07-07-01 to 07-10-31
Kranskop	07-0S-01 to 07-11-30	07-06-01 to 07-10-31	07-07-01 to 07-09-30	07-08-01 to 07-09-30	07-07-01 to 07-10-31

Lions River	07-05-0 I to 07-11-30	07-06-0 I to 07-10-3 I	07-07-0 I to 07-09-30	07-08-0 I to 07-09-30	07-07-0 I to 07-10-3 I
Lower Tugelu	07-05-0 I to 07-11-30	07-06-0 I to 07-10-3 I	07-07-0 I to 07-09-30	07-08-0 I to 07-09-30	07-07-0 I to 07-10-3 I
Mooi River	07-05-0 I to 07-11-30	07-06-0 I to 07-10-3 I	07-07-0 I to 07-09-30	07-08-0 I to 07-09-30	07-07-0 I to 07-10-3 I
Uitenhage	07-05-0 I to 07-11-30	07-06-0 I to 07-10-3 I	07-07-0 I to 07-09-30	07-08-0 I to 07-09-30	07-07-0 I to 07-10-3 I
Mt Currie	07-05-0 I to 07-11-30	07-06-0 I to 07-10-31	07-07-0 I to 07-09-30	07-08-0 I to 07-09-30	07-07-0 I to 07-10-31
Newcastle	07-05-0 I to 07-11-30	07-06-0 I to 07-10-3 I	07-07-0 I to 07-09-30	07-08-0 I to 07-09-30	07-07-0 I to 07-10-3 I
New Hanover	07-05-0 I to 07-11-30	07-06-0 I to 07-10-3 I	07-07-0 I to 07-09-30	07-08-0 I to 07-09-30	07-07-0 I to 07-10-3 I
Pietermaritzburg	07-05-0 I to 07-11-30	07-06-0 I to 07-10-3 I	07-07-0 I to 07-09-30	07-08-0 I to 07-09-30	07-07-0 I to 07-10-3 I
Port Elizabeth	07-05-0 I to 07-11-30	07-06-0 I to 07-10-3 I	07-07-0 I to 07-09-30	07-08-0 I to 07-09-30	07-07-0 I to 07-10-3 I
Richmond	07-05-0 I to 07-11-30	07-06-0 I to 07-10-3 I	07-07-0 I to 07-09-30	07-08-0 I to 07-09-30	07-07-0 I to 07-10-3 I
Umtata	07-05-0 I to 07-11-30	07-06-0 I to 07-10-3 I	07-07-0 I to 07-09-30	07-08-0 I to 07-09-30	07-07-0 I to 07-10-3 I
Underberg	07-05-0 I to 07-11-30	07-06-0 I to 07-10-31	07-07-0 I to 07-09-30	07-08-0 I to 07-09-30	07-07-0 I to 07-10-31

No. 442

11 May 2007

PROHIBITION ON THE MAKING OF FIRES IN THE OPEN AIR, THE DESTRUCTION BY BURNING OF SLASHES AND CLEARING OR MAINTENANCE OF FIRE BELTS BY BURNING AND THE EXECUTION OF BLOCK-BURNS: DISTRICT OF (A) ERMELO, EERSTEHOEK, CAROLINA AND WATERVAL-BOVEN; (B) PIET RETIEF AND WAKKERSTROOM

I, Jabulani Isaac Sindane in my capacity as the Director-General of water Affairs and Forestry, hereby declare in terms of section 25(1), (2) and (3) of the Forest Act, 1984, (Act No. 122 of 1984), that in my opinion State Forests in the areas the boundaries of which are indicated in Schedule A hereto are subject to extraordinary fire hazards, I therefore-

- I. direct that in the said areas, no person shall from 1 June 2007 up to and including 31 October 2007 make a fire in the open air, or, if such fire has been made, allow it to burn or add fuel thereto, otherwise than-
 - (a) fires made within a demarcated picnic or camping area or caravan park, or holiday resorts, but only at places within such an area have specifically prepared and maintained for that purpose: provided that such fires are properly extinguished with water and/or sand;
 - (b) fires for the preparation of food on residential stands;
 - (c) fires made on residential and industrial stands in proclaimed townships;
 - (d) burning of harvest residue on cultivated crop fields: provided that such fires may be made from 15:00 to 24:00 only on days when Fire Danger Index (FDI) at 14:00 for the fire region, as determined by the Forest Fire Association, is less than 45, except on Fridays, Saturdays, Sundays and public holidays, when no burning may be undertaken, subject to directions in terms of regulation 12 of the Conservation of Agriculture Resources Act, 1983 (Act No 43 of 1983); in consultation with local interested parties and the implementation of reasonable precautions to ensure that fires do not spread in the area;
 - (e) fires made for initiation school purposes, but only at places, which have been specifically prepared and maintained for that purpose to prevent fires from spreading;

- (1) hereby direct that in the said areas no person shall from the 1 June 2007 up to and including 31 October 2007 destroy by burning slash originating from any timber plantation or self-sown exotic trees;
- (2) hereby direct that in the said areas no person shall from 1 June 2007 up to and including 31 October 2007 clear or maintain a fire belt by burning, or execute block burns: provided that veld for range land management may be burnt from 15:00 to 24:00 only on days when the average Fire Danger Index at 14:00 for the region, as determined by Forest Fire Association, is less than 45, except on Fridays, Saturdays, Sundays and public holidays and the day before public holiday when no burning may be undertaken, subject to the directions in terms of regulation 12 of the Conservation of Agricultural Resources Act, 1983 (Act No. 43 of 1983), in consultation with the local interested parties and the implementation of reasonable precautions to ensure that fires do not spread in the area.
- (3) Hereby direct that in areas where fire protection associations exist and registered with the Department of water Affairs and Forestry in terms of the National Veld and Forest Fire Act, No. 101 of 1998, but such areas not falling within the boundaries stipulated in Schedule A and B, provisions (1), (2) and (3) above to cover the entire boundaries of the registered associations


JABULANI ISAAC SINDANE
DIRECTOR-GENERAL

SCHEDULE A**EASTERN BOUNDARY**

From a point where the Ngwempisi River enters Swaziland northwards along the Swaziland border to the Carolina/Barberton District boundary.

NORTHERN BOUNDARY

From the Swaziland border in a westerly direction along the Carolina/Barberton District boundary to the Badplaas/Barberton Road; thence in a westerly direction along the said road to the intersection with the Badplaas/Machadodorp Road on the property Kees Zyn Doorns 708 JT; thence in a northerly direction along the Machadodorp Road to a point where it crosses the northern direction along the Machadodorp Road to a point where it crosses the northern boundary of the property Gemakstroom 396 TJ; Gembokhoek 397 JT, Gevonden 398 JT, Waterval 424 JT, Kranskloof 423 JT, Suikerboschfontein 422 TJ, Leeuwpoort 13 IT and Nooitgedacht 14 IT to where the boundary of the last mentioned property crosses the Carolina/Badplaas Road; thence in a westerly direction along the said road to its junction with the Machadodorp/Ermelo Road (R36) and from there in a southerly direction to the junction with the Carolina/Hendrina Road (R38) including the reserve within the area: from there in a westerly direction along the Hendrina Road to a point where the road crosses the Ermelo District boundary on the eastern boundary of the farm Op Goedehoop 205 IS.

WESTERN AND SOUTHERN BOUNDARY

From the point where the Carolina/Hendrina Road (R38) crosses the Ermelo District boundary on the eastern boundary of the farm Goedehoop 205 IS, along the Ermelo District boundary in a southerly and later easterly direction to the point where the Ngwempisi river enters Swaziland, so as to include the entire District of Ermelo in the area.

SCHEDULE B**EASTERN BOUNDARY**

From the point where the Nwempisi/ River enters Swaziland, along the Swaziland border, in a southerly direction to the common boundary between the properties Berbice 23 HU and Bergplaats 25 HU; from there in the general south-westerly direction to the Mpumalanga/KwaZulu-Natal border along the eastern boundaries of the following properties, so as to include them in the area; Berbice 23 HU, Delft 22 HU, Agatha 41 HU and Gunsteling 45 HU.

SOUTHERN BOUNDARY

From the junction of the south-eastern boundary of the property Gunsteling 45 HU with the Mpumalanga/KwaZulu-Natal border; thence in a general westerly direction along the provincial border to the Piet Retief/Braunschweig Road on the property Zendingssposl 196 HT.

WESTERN BOUNDARY

From the junction of the Piet Retief/Braunschweig Road with the KwaZulu-NatalMpumalanga border on the property Zendingssposl 196 HT in an easterly direction along this road to the junction of the Uitgevallen Road on the property Tafelberg 186 HT; thence in a northerly direction traversing the property Tafelberg 186 HT along the last mentioned road to the Piet Retief/Uitgevallen/Annysspruit Road junction on the property Uitgevallen 175 HT; from there in a westerly direction along the Uitgevallen/Annysspruit Road to its intersection with the southern boundaries of the property Annysspruit 139 HT; thence in a westerly direction along the southern and western boundaries of the following properties, so as to include them in the area: Klipspruit 138 HT, Klipspruit 137 HT, Kaffir Locatie 24 HT, Grootsspruit 23 HT, Roodekraal 21 HT, Maquassa 19 HT, Rooikop 18 HT, Witbank 380 IT, Prospectfarm 361 IT, Geelhoutboom 342 IT and Le/den 340 IT to the Ermelo District boundary.

NORTHERN BOUNDARY

From the point where the Ngwempisi River enters Swaziland, along the Ermelo/Piet Retief and Ermelo/Wakkerstroom District boundaries in a westerly direction to the western corner of the property Leiden 340 IT.

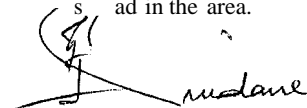
**PROHIBITION ON THE MAKING OF FIRES IN THE OPEN AIR, THE
DESTRUCTION BY BURNING OF SLASHES AND CLEARING OR
MAINTENANCE OF FIRE BELTS BY BURNING AND THE EXECUTION OF
BLOCK-BURNS**

VHEMBE DISTRICT MUNICIPALITY
(FORMERLY SOUTSPANBERG AREAS)

I, Jabulani Isaac Sindane in my capacity as the Director-General of water Affairs and Forestry, hereby declare in terms of section 25(1), (2) and (3) of the Forest Act, 1984, (Act No. 122 of 1984), that in my opinion State Forests in the areas the boundaries of which are indicated in Schedule A hereto are subject to extraordinary fire hazards, I therefore-

1. direct that in the said areas, no person shall from 15 July 2007 up to and including 31 October 2007 make a fire in the open air, or, if such fire has been made, allow it to burn or add fuel thereto, otherwise than-
 - (a) fires made within a demarcated picnic or camping area or caravan park, or holiday resorts, but only at places within such an area have specifically prepared and maintained for that purpose: provided that such fires are properly extinguished with water and/or sand;
 - (b) fires for the preparation of food on residential stands;
 - (c) fires made on residential and industrial stands in proclaimed townships;
 - (d) burning of harvest residue on cultivated crop fields: provided that such fires may be made from 15:00 to 24:00 only on days when Fire Danger Index (FDI) at 14:00 for the fire region, as determined by the Forest Fire Association, is less than 45, except on Fridays, Saturdays, Sundays and public holidays, when no burning may be undertaken, subject to directions in terms of regulation 12 of the Conservation of Agriculture Resources Act, 1983 (Act No 43 of 1983); in consultation with local interested parties and the implementation of reasonable precautions to ensure that fires do not spread in the area;
 - (e) fires made for initiation school purposes, but only at places, which have been specifically prepared and maintained for that purpose to prevent fires from spreading;

- (1) hereby direct that in the said areas no person shall from the 15 July 2007 up to and including 31 October 2007 destroy by burning slash originating from any timber plantation or self-sown exotic trees;
- (2) hereby direct that in the said areas no person shall from 15 July 2007 up to and including 31 October 2007 clear or maintain a fire belt by burning, or execute block bums: provided that veld for range land management may be burnt from 15:00 to 24:00 only on days when the average Fire Danger Index at 14:00 for the region, as determined by Forest Fire Association, is less than 45, except on Fridays, Saturdays, Sundays and public holidays and the day before public holiday when no burning maybe undertaken, subject to the directions in terms of regulation 12 of the Conservation of Agricultural Resources Act, 1983 (Act No. 43 of 1983), in consultation with the local interested parties and the implementation of reasonable precautions to ensure that fires do not spread in the area.


JABULANI ISAAC SINDANE
DIRECTOR-GENERAL

SCHEDULE A - VHEMBE DISTRICT MUNICIPALITY**DESCRIPTION OF FIRE PROHIBITION AREA IN
VHEMBE DISTRICT MUNICIPALITY
OF LIMPOPO PROVINCE
FOR 2007.**

Beginning at the intersection of the Sand River and the R523 at the Waterpoort Village; then heading east along the R523 to the T-junction with the NI; then heading east-south-east along the NI to the R523 turn-off; then heading east on the R523 to the Siloom Vilage; then heading east-north east along the D3695, passing through the villages of Thononda and Dzamba, and ending at Rambuda; then heading south-east on the D3687 until it intersects with the Mutale-Thulamela Municipal boundary; then heading east along this boundary until it reaches the Kruger Park; then heading east-south-east along the Kruger Park boundary until it intersects with the R524 at Pund Maria; then heading south-east on the R524 to the R8I turn-off at Dlamani; then heading south-south-east along the R8I until the Vhembe-Mopane District Municipality boundary; then heading south-east along this boundary, passing through the Middle Letaba Dam, and continuing along the Middle Letaba River until the split in the river on the farm Sterkwater I40LT; then taking the western split and continuing along the river through the farms Klaarstroom I55LT, Middelwater 156LT, Zeekoefontein I57LT, Crystalwater I60LT, Lemondokop I84LT, Kogelfontein I83LT, Bronkhorstfontein 181LT, and Nooitgedacht 342LT, where the river intersects with the R36; then heading north-west on the R36, through the Soekmekaar Village and continuing to the T-junction at the NI; then heading north on the NI until the D2554 turn-off on the outskirts of Louis Trichardt Town; then heading west on the D2554 until the T-junction with D3715; then continuing west on the D3715 through the villages of Madombidzha, Senthimula, Gogobole, Ha-Ramahantsha, Ha-Maden, and on towards the T-junction with the R522 at Tshikwarane Village; then heading east on the R522 until it intersects with the Sand River; then heading north along the Sand River and ending at the intersection of the Sand River and the R523 at the Waterpoort Village.


PROHIBITION ON THE MAKING OF FIRES IN THE OPEN AIR, THE
DESTRUCTION BY BURNING OF SLASHES AND CLEARING OR
MAINTENANCE OF FIRE BELTS BY BURNING AND THE EXECUTION OF
BLOCK-BURNS

MOPANI AND CAPRICORN DISTRICT MUNICIPALITIES

I, Jabulani Isaac Sindane in my capacity as the Director-General of water Affairs and Forestry, hereby declare in terms of section 25(1), (2) and (3) of the Forest Act, 1984, (Act No. 122 of 1984), that in my opinion State Forests in the areas the boundaries of which are indicated in Schedule A hereto are subject to extraordinary fire hazards, I therefore-

1. direct that in the said areas, no person shall from 1 August 2007 up to and including 31 October 2007 make a fire in the open air, or, if such fire has been made, allow it to burn or add fuel thereto, otherwise than-
 - (a) fires made within a demarcated picnic or camping area or caravan park, or holiday resorts, but only at places within such an area have specifically prepared and maintained for that purpose: provided that such fires are properly extinguished with water and/or sand;
 - (b) fires for the preparation of food on residential stands;
 - (c) fires made on residential and industrial stands in proclaimed townships;
 - (d) burning of harvest residue on cultivated crop fields: provided that such fires may be made from 15:00 to 24:00 only on days when Fire Danger Index (FDI) at 14:00 for the fire region, as determined by the Forest Fire Association, is less than 45, except on Fridays, Saturdays, Sundays and public holidays; when no burning may be undertaken, subject to directions in terms of regulation 12 of the Conservation of Agriculture Resources Act, 1983 (Act No 43 of 1983); in consultation with local interested parties and the implementation of reasonable precautions to ensure that fires do not spread in the area;
 - (e) fires made for initiation school purposes, but only at places, which have been specifically prepared and maintained for that purpose to prevent fires from spreading;

- (1) hereby direct that in the said areas no person shall from the 1 May 2007 up to and including 31 October 2007 destroy by burning slash originating from any timber plantation or self-sown exotic trees;
- (2) hereby direct that in the said areas no person shall from 1 August 2007 up to and including 31 October 2007 clear or maintain a fire belt by burning, or execute block burns: provided that veld for range land management may be burnt from 15:00 to 24:00 only on days when the average Fire Danger Index at 14:00 for the region, as determined by Forest Fire Association, is less than 45, except on Fridays, Saturdays, Sundays and public holidays and the day before public holiday when no burning may be undertaken, subject to the directions in terms of regulation 12 of the Conservation of Agricultural Resources Act, 1983 (Act No. 43 of 1983), in consultation with the local interested parties and the implementation of reasonable precautions to ensure that fires do not spread in the area.


JABULANI ISAAC SINDANE
DIRECTOR-GENERAL

SCHEDULE B - MOPANI AND CAPRICON DISTRICT MUNICIPALITIES

DESCRIPTION OF FIRE PROHIBITION AREA IN MOPANI AND CAPRICON DISTRICT MUNICIPALITIES OF LIMPOPO PROVINCE FOR 2007.

The complete area of Greater Tzaneen Municipality and Greater Letaba Municipality, and the following farms in the Lepelle-Nkumpi Municipality; 1KT, 2KT, 3KT, 4KT, 5KT, 7KT, 9KT, 10KT, 38KT, 39KT, and 197KS, 198KS, 201KS, 202KS, 205KS, 206KS, 207KS, 208KS, 211KS, 212KS, 213KS, 214KS, 219KS, 310KS, and 1079LS, 1080LS, 1083LS, 1084LS, 1169LS, 1174LS.
