

Government Gazette Staatskoerant

REPUBLIC OF SOUTH AFRICA
REPUBLIEK VAN SUID-AFRIKA

Vol. 513

Pretoria, 28 March
Maart 2008

No. 30912

CONTENTS**INHOUD**

No.	Page No.	Gazette No.	No.	Bladsy No.	Koerant No.
GOVERNMENT NOTICES			GOEWERMENSKENNISGEWINGS		
Transport, Department of			Vervoer, Departement van		
<i>Government Notices</i>			<i>Goewermentskennisgewings</i>		
349			349		
South African National Roads Agency Limited and National Roads Act (7/1998): South African National Roads Agency Limited: Declaration of National Road N1: Section 20: From Armadale to Midrand as a continuous toll road and the establishment of electronic toll points	3	30912	Suid-Afrikaanse Nasionale Padagentskap Beperk en die Nasionale Paaie Wet (7/1998): Suid-Afrikaanse Nasionale Padagentskap Beperk: Verklaring van Nasionale Pad N1: Seksie 20: Vanaf Armadale na Midrand as 'n aaneenlopende tolpad en die vestiging van elektroniese tolpunte	4	30912
350			350		
do.: do.: do.: Section 21: From Midrand to the Proefplaas interchange as a continuous toll road and establishment of electronic toll points	5	30912	do.: do.: Verklaring van Nasionale Pad N1: Seksie 21: Vanaf Midrand na die Proefplaas wisselaar as 'n aaneenlopende tolpad en die vestiging van elektroniese tolpunte	6	30912
351			351		
do.: do.: Declaration of National Road N3: Section 12: From Old Barn interchange to the Buccleuch interchange as a continuous toll road and the establishment of electronic toll points	7	30912	do.: do.: Verklaring van Nasionale Pad N3: Seksie 12: Vanaf Old Barn wisselaar na die Buccleuch wisselaar as 'n aaneenlopende tolpad en die vestiging van elektroniese tolpunte	8	30912
352			352		
do.: do.: Declaration of National Road N4: Section 1: From Koedoespoort to Hans Strydom Drive as a continuous toll road and the establishment of electronic points	9	30912	do.: do.: Verklaring van Nasionale Pad N4: Seksie 1: Vanaf Koedoespoort na Hans Strydomrylaan as 'n aaneenlopende tolpad en die vestiging van elektroniese tolpunte	10	30912
353			353		
do.: do.: Declaration of National Road N12: Section 18: From Diepkloof interchange to Elands interchange as a continuous toll road and the establishment of electronic toll points	11	30912	do.: do.: Verklaring van Nasionale Pad N12: Seksie 18: Vanaf Diepkloof wisselaar na Elands wisselaar as 'n aaneenlopende tolpad en die vestiging van elektroniese tolpunte	12	30912
354			354		
do.: do.: Declaration of National Road N12: Section 19: From Gillooly's interchange to the Gauteng/Mpumalanga Provincial Boarder as a continuous toll road and the establishment of electronic toll points	13	30912	do.: do.: Verklaring van Nasionale Pad N12: Seksie 19: Vanaf Gillooly's wisselaar tot die Gauteng/Mpumalanga Provinsiale Grens as 'n aaneenlopende tolpad en die vestiging van elektroniese tolpunte	14	30912

GOVERNMENT NOTICES GOEWERMENSKENNISGEWINGS

DEPARTMENT OF TRANSPORT DEPARTEMENT VAN VERVOER


No. 349

28 March 2008

SOUTH AFRICAN NATIONAL ROADS AGENCY LIMITED SUID-AFRIKAANSE NASIONALE PAD AGENTSKAP BEPERK

DECLARATION OF NATIONAL ROAD N1: SECTION 20: FROM ARMADALE TO MIDRAND AS A CONTINUOUS TOLL ROAD AND THE ESTABLISHMENT OF ELECTRONIC TOLL POINTS

In terms of Section 27(1)(a)(i) of the South African National Roads Agency Limited and National Roads Act (Act No. 7 of 1998), the Agency hereby declares that section of the National Road N1, section 20 commencing at Km 10.8 on section 20 at the Armadale Interchange, where the existing Toll Road as declared by Government Notice No's 1666 of 1988 ends, from where it proceeds in a northerly direction along the existing National Road N1 section 20, up to the common cadastral boundary of Portion 149 of the farm Waterval No. 5-IR and portion 1 of holding 147 of Erand Agriculture holdings and declared as a national road in terms of Government Gazette No's: 11586 of 25 November 1988, 6459 of 25 May 1979, 9942 of 27 September 1985, 17911 of 11 April 1997, 11028 of 13 November 1987, 14855 of 11 June 1993, 8918 of 7 October 1983 and 11533 of 7 October 1988, as a Toll Road.



NAZIR ALLI
CHIEF EXECUTIVE OFFICER

No. 349

28 Maart 2008

**SOUTH AFRICAN NATIONAL ROADS AGENCY LIMITED
SUID-AFRIKAANSE NASIONALE PAD AGENTSKAP BEPERK**

**VERKLARING VAN NASIONALE PAD N1: SEKSIE 20: VANAF ARMADALE NA
MIDRAND AS 'N AANEENLOPENDE TOLPAD EN DIE VESTIGING VAN ELEKTRONIESE
TOLPUNTE**

Ingevolge Artikel 27(1)(a)(i) van die Wet op Die Suid-Afrikaanse Nasionale Padagentskap Beperk en Wet op Nasionale Paaie, 1998 (Wet No: 7 van 1998), verklaar die Agentskap hiermee daardie gedeelte van Nasionale Pad 1, seksie 20, beginnende by km 10.8 op seksie 20 by die Armadale wisselaar, waar die bestaande Tolpad soos verklaar deur Goewermentskenningsgewing no. 1666 van 1988 eindig, vanwaar dit verder gaan in 'n noordelike rigting op die bestaande Nasionale Pad N1: Seksie 20 tot by die gemeenskaplike kadastrale grens van Gedeelte 149 van die plaas Waterval no. 5-IR en Gedeelte 1 van Hoewe 147 van Erand Landbouhoewes en as nasionale pad verklaar is in Staatskoerant No.'s: 11586 van 25 November 1988, 6459 van 25 Mei 1979, 9942 van 27 September 1985, 17911 van 11 April 1997, 11028 van 13 November 1987, 14855 van 11 Junie 1993, 8918 van 7 Oktober 1983 en 11533 van 7 Oktober 1988, as n Tolpad.


NAZIR ALLI
HOOF UITVOERENDE BEAMPTE

No. 350

28 March 2008

**SOUTH AFRICAN NATIONAL ROADS AGENCY LIMITED
SUID-AFRIKAANSE NASIONALE PAD AGENTSKAP BEPERK**

**DECLARATION OF NATIONAL ROAD N1: SECTION 21: FROM MIDRAND TO THE
PROEFPLAAS INTERCHANGE AS A CONTINUOUS TOLL ROAD AND ESTABLISHMENT
OF ELECTRONIC TOLL POINTS**

In terms of Section 27(1)(a)(i) of the South African National Roads Agency Limited and National Roads Act (Act No. 7 of 1998), the Agency hereby declares that section of the National Road N1: Section 21 commencing at the common cadastral boundary of Portion 149 of the farm Waterval No. 5-IR and portion 1 of Holding 147 of Erand Agricultural holdings, from where it proceeds in a northerly direction along the existing National Road N1: section 21, up to where the existing Toll road commence as declared by Government Notice no.1343 of 2001 at the common cadastral boundary of Portion 108 of the farm Hartbeestpoort No. 362-JR and Remainder of Portion 91 of the farm Koedoespoort No. 456-JR and declared as a national road in terms of Government Gazette No's: 11533 of 7 October 1988, 17357 of 13 August 1996, 15011 of 30 July 1993, 6175 of 6 October 1978 and 14767 of 7 May 1993, as a Toll Road.



**NAZIR ALLI
CHIEF EXECUTIVE OFFICER**

No. 350

28 Maart 2008

**SOUTH AFRICAN NATIONAL ROADS AGENCY LIMITED
SUID-AFRIKAANSE NASIONALE PAD AGENTSAP BEPERK**

VERKLARING VAN NASIONALE PAD N1: SEKSIE 21: VANAF MIDRAND NA DIE PROEFPLAAS WISSELAAR AS 'N AANEENLOPENDE TOLPAD EN DIE VESTIGING VAN ELEKTRONIESE TOLPUNTE.

Ingevolge Artikel 27(1)(a)(i) van die Wet op Die Suid-Afrikaanse Nasionale Padagentskap Beperk en Wet op Nasionale Paaie, 1998 (Wet No: 7 van 1998), verklaar die Agentskap hiermee daardie gedeelte van Nasionale Pad N1: Seksie 21, beginnende by die gemeenskaplike kadastrale grens van Gedeelte 149 van die plaas Waterval no. 5-IR en Gedeelte 1 van Hoewe 147 van Erand Landbouhoewes, vanwaar dit verder gaan in 'n noordelike rigting op die bestaande Nasionale Pad N1: Seksie 21 tot waar die bestaande Tolpad soos verklaar deur Governementskennigewing no. 1343 van 2001 begin by die gemeenskaplike grens van Gedeelte 108 van die plaas Hartbeestpoort no. 362-JR en Restant van Gedeelte 91 van die plaas Koedoespoort No. 456-JR, en as nasionale pad verklaar is in Staatskoerant No.'s: 11533 van 7 Oktober 1988, 17357 van 13 Augustus 1996, 15011 van 30 Julie 1993, 6175 van 6 Oktober 1978 en 14767 van 7 Mei 1993, as n Tolpad.


NAZIR ALLI X
HOOF UITVOERENDE BEAMPT

No. 351

28 March 2008

**SOUTH AFRICAN NATIONAL ROADS AGENCY LIMITED
SUID-AFRIKAANSE NASIONALE PAD AGENTSKAP BEPERK**

**DECLARATION OF NATIONAL ROAD N3: SECTION 12: FROM OLD BARN
INTERCHANGE TO THE BUCCLEUCH INTERCHANGE AS A CONTINUOUS TOLL ROAD
AND THE ESTABLISHMENT OF ELECTRONIC TOLL POINTS**

In terms of Section 27 (1) (a)(i) of the South African National Roads Agency Limited and National Roads Act (Act No. 7 of 1998), the Agency hereby declares that section of the National Road N3: Section 12, commencing from km 13.81 on section 12 at the Old Barn Interchange where the existing Toll road as declared by Government notice No. 2609 of 1988 ends, from where it proceeds in a northerly direction along the existing National Road N3 section 12, up to where it joins the national road N1 Section 20 at the common cadastral boundary of Erf 381 of Buccleuch Township and the Remainder of Portion 1 of the farm Waterval No. 5-IR, and declared as a national road in terms of Government Gazette No.'s: 13745 of 31 January 1992, 14810 of 21 May 1993, 16018 of 14 October 1994 and 16087 of 25 November 1994, as a Toll Road.



**NAZIR ALLI
CHIEF EXECUTIVE OFFICER**


No. 351

28 March 2008

**SOUTH AFRICAN NATIONAL ROADS AGENCY LIMITED
SUID-AFRIKAANSE NASIONALE PAD AGENTSAP BEPERK**

**VERKLARING VAN NASIONALE PAD N3: SEKSIE 12: VANAF OLD BARN WISSELAAR
NA DIE BUCCLEUCH WISSELAAR AS 'N AANEENLOPENDE TOLPAD EN DIE
VESTIGING VAN ELEKTRONIESE TOLPUNTE**

Ingevolge Artikel 27(1)(a)(i) van die Wet op Die Suid-Afrikaanse Nasionale Padagentskap Bepers en Wet op Nasionale Paaie, 1998 (Wet No: 7 van 1998), verklaar die Agentskap hiermee daardie gedeelte vanaf Nasionale Pad N3: Seksie 12, beginnende by km 13.81 op seksie 12 by die Old Bamwisselaar, waar die bestaande Tolpad soos verklaar deur Goewermentskennisgewing no. 2609 van 1988 eindig, vanwaar dit verder gaan in 'n noordelike rigting op die bestaande Nasionale Pad N3: Seksie 12 tot waar dit aansluit by die Nasionale Pad N1 Seksie 20 by die gemeenskaplike kadastrale grens van Erf 381 van die dorp Buccleuch en die Restant van Gedeelte 1 van die plaas Waterval No. 5-IR, en as nasionale pad verklaar is in Staatskoerant No.'s: 13745 van 31 Januarie 1992, 14810 van 21 Mei 1993, 16018 van 14 Oktober 1994 en 16087 van 25 November 1994, as n Tolpad.



NAZIR ALLI
HOOF UITVOERENDE BEAMPTTE

No. 352

28 March 2008

**SOUTH AFRICAN NATIONAL ROADS AGENCY LIMITED
SUID-AFRIKAANSE NASIONALE PAD AGENTSKAP BEPERK**

**DECLARATION OF NATIONAL ROAD N4: SECTION 1: FROM KOEDOESPOORT TO
HANS STRYDOM DRIVE AS A CONTINUOUS TOLL ROAD AND THE ESTABLISHMENT
OF ELECTRONIC TOLL POINTS**

In terms of Section 27(1)(a)(i) of the South African National Roads Agency Limited and National Roads Act (Act No. 7 of 1998), the Agency hereby declares that section of the National Road N4: Section 1 commencing from the common cadastral boundary of Portion 113 of the farm Koedoespoort No.325 - JR and the Remainder of Portion 91 of the farm Koedoespoort No. 325-JR, from where it proceeds in a easterly direction along the existing National Road N4 section 1 up to 500m East of the intersection of the centre lines of the Hans Strydom Drive and National Road 4 Section 1 where the existing toll road begins as declared by Government Notice No. 1162 of 2002 and declared as a national road in terms of Government Gazette No: 7565 of 1 May 1981, as a Toll Road.



NAZIR ALLI
CHIEF EXECUTIVE OFFICER


No. 352

28 Maart 2008

**SOUTH AFRICAN NATIONAL ROADS AGENCY LIMITED
SUID-AFRIKAANSE NASIONALE PAD AGENTSKAP BEPERK**

**VERKLARING VAN NASIONALE PAD N4: SEKSIE 1: VANAF KOEDOESPOORT NA
HANS STRYDOM RYLAAN AS 'N AANEENLOPENDE TOLPAD EN DIE VESTIGING VAN
ELEKTRONIESE TOLPUNTE**

Ingevolge Artikel 27(1)(a)(i) van die Wet op Die Suid-Afrikaanse Nasionale Padagentskap Beperk en Wet op Nasionale Paaie, 1998 (Wet No: 7 van 1998), verklaar die Agentskap hiermee daardie gedeelte vanaf Nasionale Pad N4: Seksie 1, beginnende by die gemeenskaplike kadastrale grens van Gedeelte 113 van die plaas Koedoespoort no. 325 -JR en die Restant van Gedeelte 91 van die plaas Koedoespoort no. 325 - JR, vanwaar dit verder gaan in 'n oostelike rigting op die bestaande Nasionale Pad N4 seksie 1 tot 500m Oos van die interseksie van die middellyne van Hans Strydom rylaan en Nasionale Pad N4 Seksie 1 waar die bestaande tolpad begin, soos verklaar deur Goewerments kennisgewing No. 1162 van 2002 en as nasionale pad verklaar is in Staatskoerant No: 7565 van 1 Mei 1981, as n Tolpad.



**NAZIR ALLI
HOOF UITVOERENDE BEAMPTE**

No. 353

28 Maart 2008

**SOUTH AFRICAN NATIONAL ROADS AGENCY LIMITED
SUID-AFRIKAANSE NASIONALE PAD AGENTSKAP BEPERK**

**DECLARATION OF NATIONAL ROAD N12: SECTION 18: FROM DIEPKLOOF
INTERCHANGE TO ELANDS INTERCHANGE AS A CONTINUOUS TOLL ROAD AND THE
ESTABLISHMENT OF ELECTRONIC TOLL POINTS**

In terms of Section 27 (1)(a)(i) of the South African National Roads Agency Limited and National Roads Act (Act No. 7 of 1998), the Agency hereby declares that section of the National Road N12: Section 18, commencing from a point on the remainder of Portion 5 of the farm Vierfontein no. 321-IQ on National Road N1 section 20 as declared by Government notice No 2355 of 1988, from where it proceeds in a easterly direction along the existing National Road 103, up to National Road N3 section 12 as declared by Government notice No. 336 of 1992, at the common cadastral boundary of Erf 580 of Southcrest Township and portion 38 of the farm Elandsfontein No. 107-IR, and declared as a national road in terms of Government Gazette No's: 8389 of 24 September 1982, 14732 of 16 April 1993 and 15470 of 4 February 1994, as a Toll Road.



**NAZIR ALLI
CHIEF EXECUTIVE OFFICER**

No. 353

28 Maart 2008

**SOUTH AFRICAN NATIONAL ROADS AGENCY LIMITED
SUID-AFRIKAANSE NASIONALE PAD AGENTSKAP BEPERK**

**VERKLARING VAN NASIONALE PAD N12: SEKSIE 18: VANAF DIEPKLOOF
WISSELAAR NA ELANDS WISSERLAAR AS 'N AANEENLOPENDE TOLPAD EN DIE
VESTIGING VAN ELEKTRONIESE TOLPUNTE**

Ingevolge Artikel 27(1)(a)(i) van die Wet op Die Suid-Afrikaanse Nasionale Padagentskap Beperk en Wet op Nasionale Paaie, 1998 (Wet No: 7 van 1998), verklaar die Agentskap hiermee daardie gedeelte vanaf Nasionale Pad N12: Seksie 18, beginnende by 'n punt op die restant van Gedeelte 5 van die plaas Vierfontein no. 321-IQ op Nasionale Pad N1 Seksie 20 soos verklaar deur Goewermentskennisgewing no. 2355 van 1988, vanwaar dit verder gaan in 'n oostelike rigting op die bestaande Nasionale roete 103 tot by Nasionale Pad N3 Seksie 12 soos verklaar deur Goewermentskennisgewing no. 336 van 1992, by die gemeenskaplike kadastrale grens van Erf 580 van Southcrest dorpsgebied en Gedeelte 38 van die plaas Elandsfontein no. 107-IR en as nasionale pad verklaar is in Staatskoerant No.'s: 8389 van 24 September 1982, 14732 van 16 April 1993 en 15470 van 4 Februarie 1994, as n Tolpad.



NAZIR ALLI
HOOF UITVOERENDE BEAMPTTE


No. 354

28 March 2008

**SOUTH AFRICAN NATIONAL ROADS AGENCY LIMITED
SUID-AFRIKAANSE NASIONALE PAD AGENTSKAP BEPERK**

DECLARATION OF NATIONAL ROAD N12: SECTION 19: FROM GILLOOY'S INTERCHANGE TO THE GAUTENG/MPUMALANGA PROVINCIAL BORDER AS A CONTINUOUS TOLL ROAD AND THE ESTABLISHMENT OF ELECTRONIC TOLL POINTS

In terms of Section 27 (1)(a)(i) of the South African National Roads Agency Limited and National Roads Act (Act No. 7 of 1998), the Agency hereby declares that section of the National Road N12: Section 19, commencing from the common cadastral boundary of Portion 938 of the farm Elandsfontein No. 90-JR and the Remainder of Portion 35 of the farm Elandsfontein No. 90-JR on National Road N3 Section 12 as declared by Government notice No. 336 of 1992, from where it proceeds in a easterly direction along the existing National Road N12 Section 19 up to the Gauteng/Mpumalanga Provincial border also the common cadastral boundary between the farms Holfontein No.71 – IR and Modderfontein No. 236 – IR and declared as a national road in terms of Government Gazette No: 11964 of 23 June 1989, as a Toll Road.



**NAZIR ALLI
CHIEF EXECUTIVE OFFICER**

No. 354

28 Maart 2008

**SOUTH AFRICAN NATIONAL ROADS AGENCY LIMITED
SUID-AFRIKAANSE NASIONALE PAD AGENTSAP BEPERK**

**VERKLARING VAN NASIONALE PAD N12: SEKSIE 19: VANAF GILLOOLY'S
WISSELAAR TOT DIE GAUTENG/MPUMALANGA PROVINSIALE GRENS AS 'N
AANEENLOPENDE TOLPAD EN DIE VESTIGING VAN ELEKTRONIESE TOLPUNTE**

Ingevolge Artikel 27(1)(a)(i) van die Wet op Die Suid-Afrikaanse Nasionale Padagentskap Beperk en Wet op Nasionale Paaie, 1998 (Wet No: 7 van 1998), verklaar die Agentskap hiermee daardie gedeelte vanaf Nasionale Pad N12: Seksie 19, beginnende by die gemeenskaplike kadastrale grens van Gedeelte 938 van die plaas Elandsfontein no. 90-JR en die Restant van Gedeelte 35 van die plaas Elandsfontein no. 90-JR op Nasionale Pad N3 Seksie 12 soos verklaar deur Goewermentskennisgewing no. 336 van 1992, vanwaar dit verder gaan in 'n oostelike rigting op die bestaande Nasionale Pad N12 Seksie 19 tot by die Gauteng/Mpumalanga Provinsiale grens ook die gemeenskaplike kadastrale grens tussen die plase Holfontein no. 71 – IR en Modderfontein no. 236 – IR, en as nasionale pad verklaar is in Staatskoerant No: 11964 van 23 Junie 1989, as n Tolpad.



NAZIR ALLI
HOOF UITVOERENDE BEAMPTE