

Government Gazette Staatskoerant

REPUBLIC OF SOUTH AFRICA
REPUBLIEK VAN SUID-AFRIKA

Vol. 545

Pretoria, 12 November 2010

No. 33709

IMPORTANT NOTICE

The Government Printing Works will not be held responsible for faxed documents not received due to errors on the fax machine or faxes received which are unclear or incomplete. Please be advised that an "OK" slip, received from a fax machine, will not be accepted as proof that documents were received by the GPW for printing. If documents are faxed to the GPW it will be the sender's responsibility to phone and confirm that the documents were received in good order.

Furthermore the Government Printing Works will also not be held responsible for cancellations and amendments which have not been done on original documents received from clients.

CONTENTS**INHOUD**

<i>No.</i>	<i>Page No.</i>	<i>Gazette No.</i>	<i>No.</i>	<i>Bladsy No.</i>	<i>Koerant No.</i>
GOVERNMENT NOTICE			GOEWERMENSKENNISGEWING		
Transport, Department of			Vervoer, Departement van		
<i>Government Notice</i>			<i>Goewermentskennisgewing</i>		
997			997		
South African National Roads Agency Limited and the National Roads Act (7/1998): The South African National Roads Agency Limited: Declaration amendment of National Road N1 Section 16: Amendment of Declaration No. 335 of 1992	3	33709	Suid-Afrikaanse Nasionale Padagentskap Beperk en die Nasionale Paaie Wet (7/1998): Die Suid-Afrikaanse Nasionale Padagentskap Beperk: Verklaring wysiging van Nasionale Pad N1 Seksie 16: Wysiging van Verklaring No. 335 van 1992	4	33709

GOVERNMENT NOTICE

DEPARTMENT OF TRANSPORT

No. 997

12 November 2010

**THE SOUTH AFRICAN NATIONAL ROADS
AGENCY LIMITED**

Registration No: 98/09584/06

DECLARATION AMENDMENT OF NATIONAL ROAD N1 SECTION 16

AMENDMENT OF DECLARATION NO 335 OF 1992

By virtue of section 40(1)(b) of the South African National Roads Agency Limited and the National Roads Act, 1998 (Act No. 7 of 1998), I hereby amend Declaration No. 335 of 1992 by substituting the section from the common boundary between the farms Dorpsgronden Winburg No. 681 and Vergenoeg No. 689 up to the common boundary between the farms Palmietfontein No. 229 and Detente No. 744, with the subjoined sheets 1 to 6 of Plan No. P776/09.

(National Road N1 Section 16: Winburg - Palmietfontein)


MINISTER OF TRANSPORT (Acting Minister)

GOEWERMENTSKENNISGEWING

DEPARTEMENT VAN VERVOER

No. 997

12 November 2010

DIE SUID-AFRIKAANSE NASIONALE PADAGENTSKAP BEPERK

Registrasie No: 98/09584/06

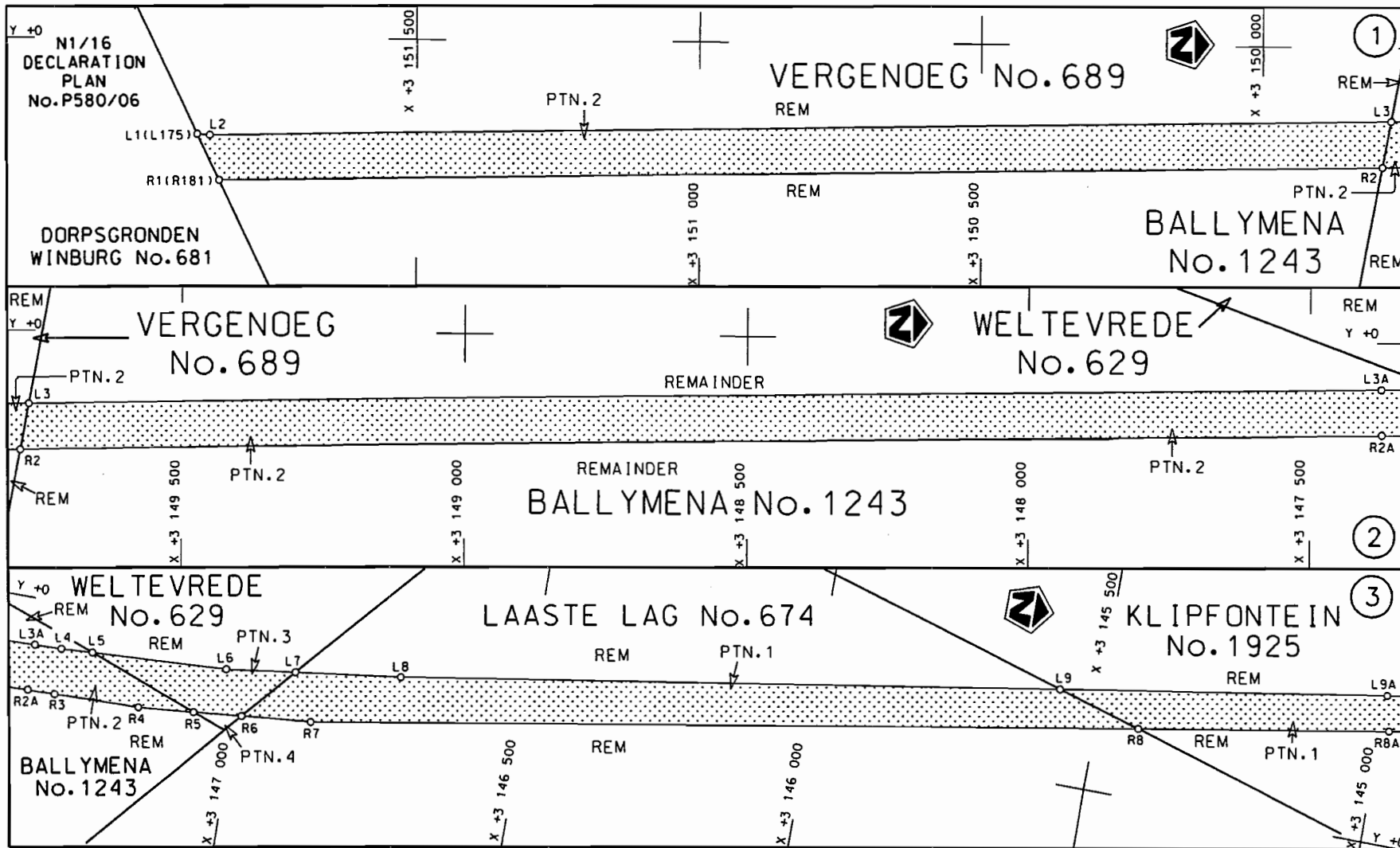
VERKLARING WYSIGING VAN NASIONALE PAD N1 SEKSIE 16.


WYSIGING VAN VERKLARING NO. 335 VAN 1992

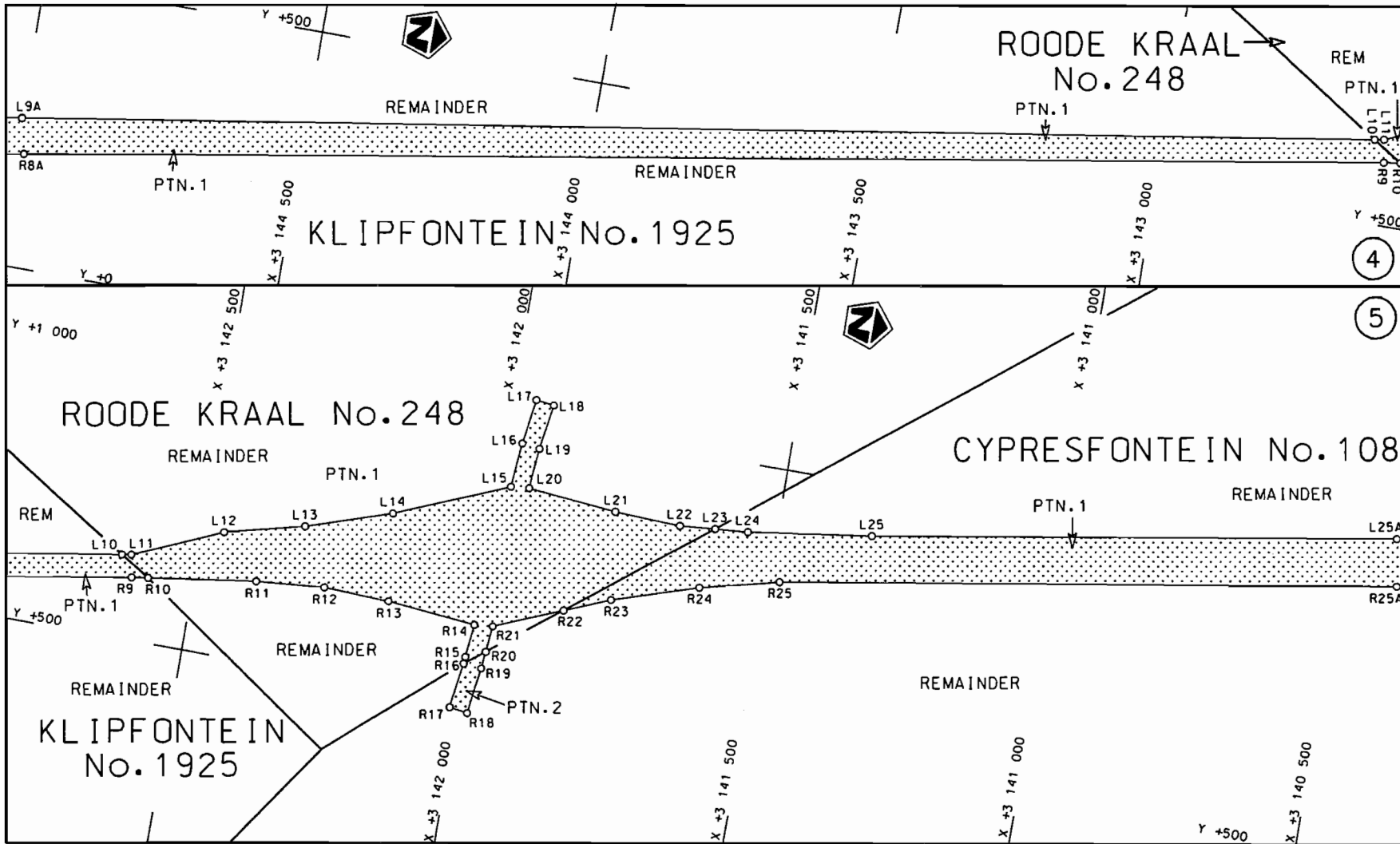
Kragtens Artikel 40(1)(b) van die Suid Afrikaanse Nasionale Padagentskap Beperk en die Nasionale Paaie Wet, 1998 (Wet No.7 van 1998), wysig ek hiermee Verklaring no. 335 van 1992 deur die gedeelte vanaf die gemeenskaplike grens tussen die plase Dorpsgronden Winburg no. 681 en Vergenoeg no. 689 tot by die gemeenskaplike grens tussen die plase Palmietfontein no. 229 en Detente no. 744, te vervang met meegaande velle 1 tot 6 van Plan no. P776/09.

(Nasionale Pad N1 Seksie 16: Winburg - Palmietfontein)

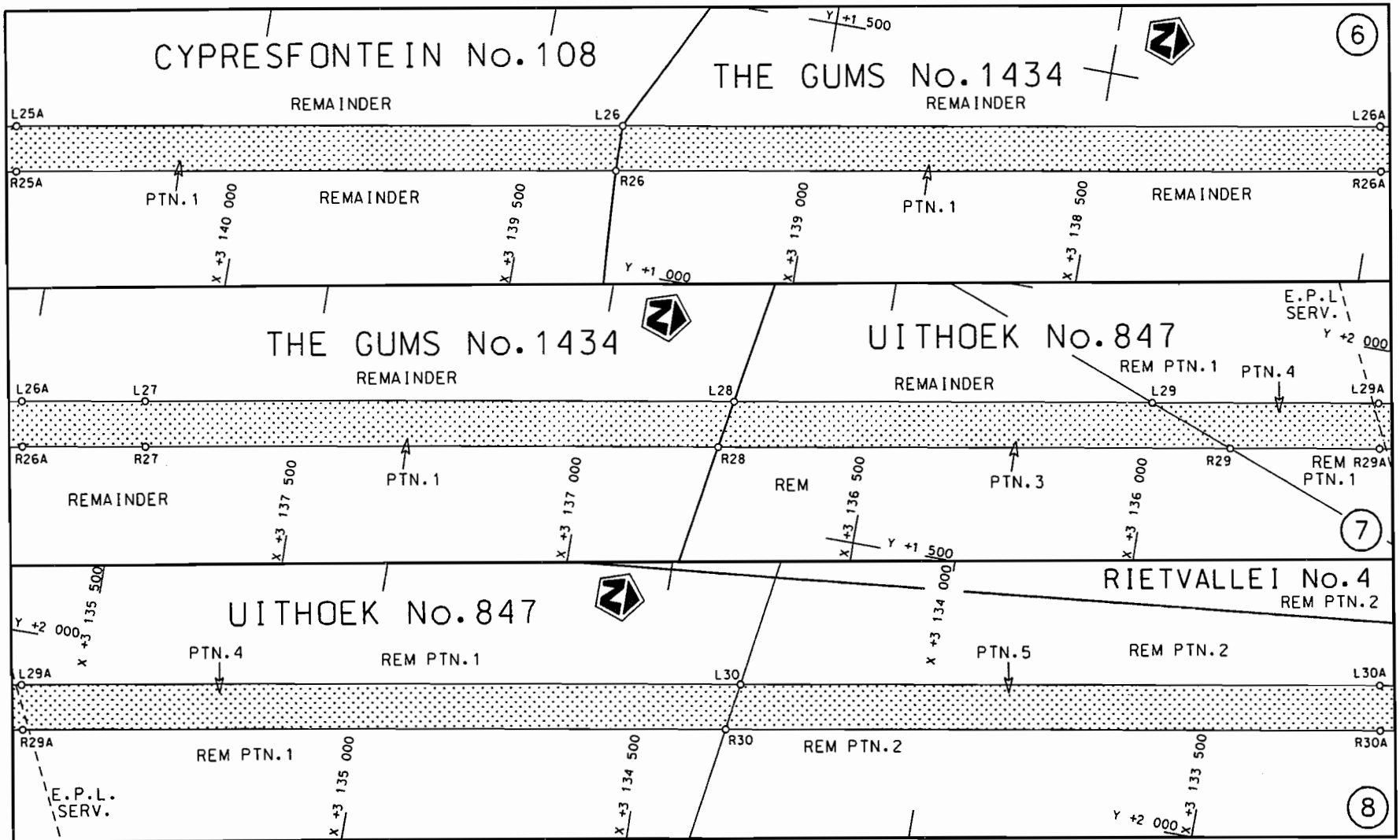

(Acting Minister)
MINISTER VAN VERVOER



<p>Die Suid Afrikaanse Nasionale Padagentskap Beperk The South African National Roads Agency Limited</p>	<p>Die figuur getoon The figure shown</p> 	<p>stel die padreserwe voor van 'n gedeelte represents the road reserve of a portion van Nasionale Roete of National Route</p> <p>N1 Seksie 16</p>	<p>Vel Sheet 1 von of 6 Plan P776/09</p>
--------------------------------------------------------------------------------------------------------------	------------------------------------------------------------------------------------------------------------------------------------	--------------------------------------------------------------------------------------------------------------------------------------------------------------------------	----------------------------------------------




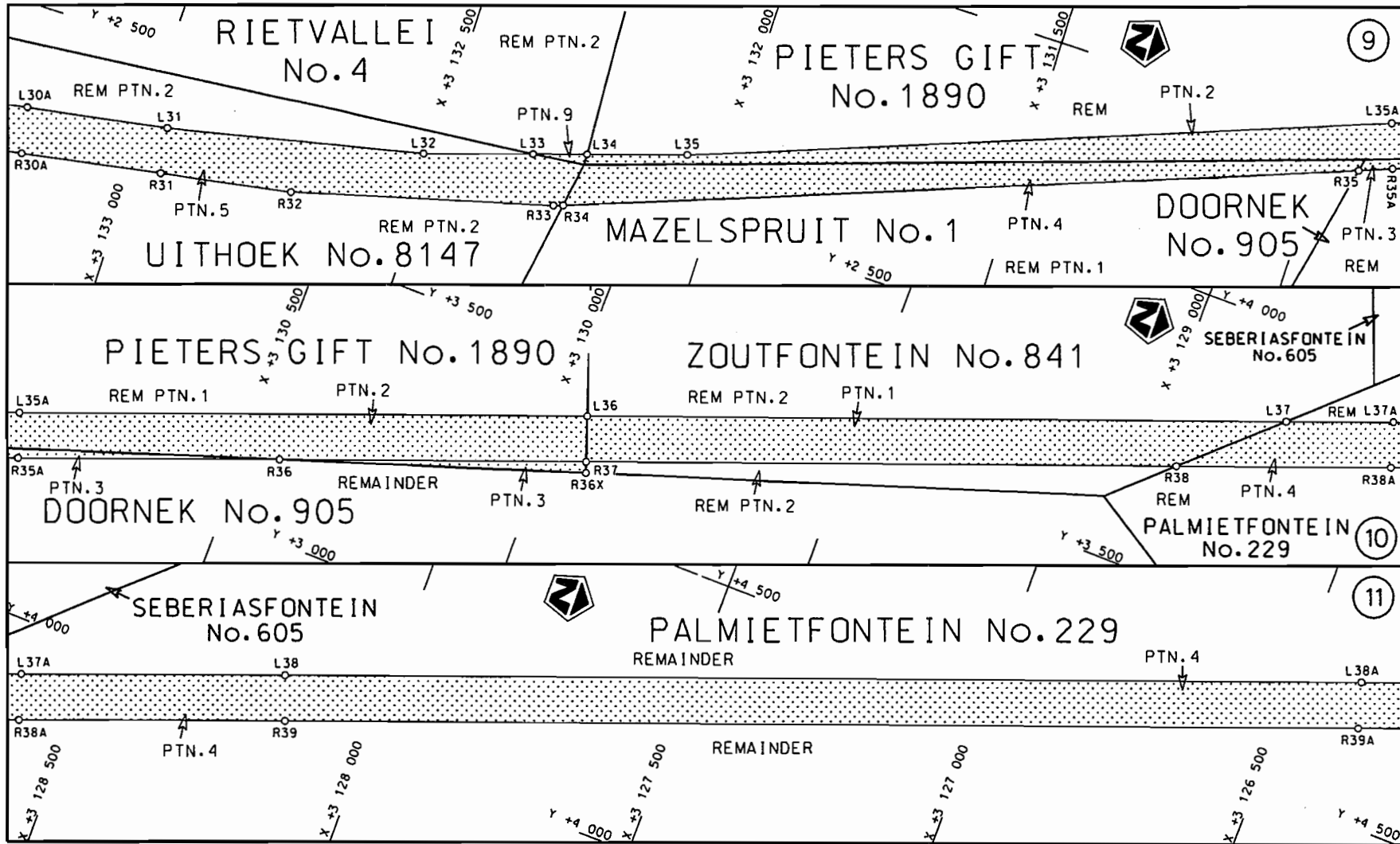
<p>Die Suid Afrikaanse Nasionale Padagentskap Beperk The South African National Roads Agency Limited</p>	<p>Die figuur getoon The figure shown</p>		<p>steldie padreserwe voor van 'n gedeelte represents the road reserve of a portion van Nasionale Roete N1 Seksie of National Route 16 Section</p>	<p>Vel Sheet 2 van of 6</p>
			<p>Plan P776/09</p>	




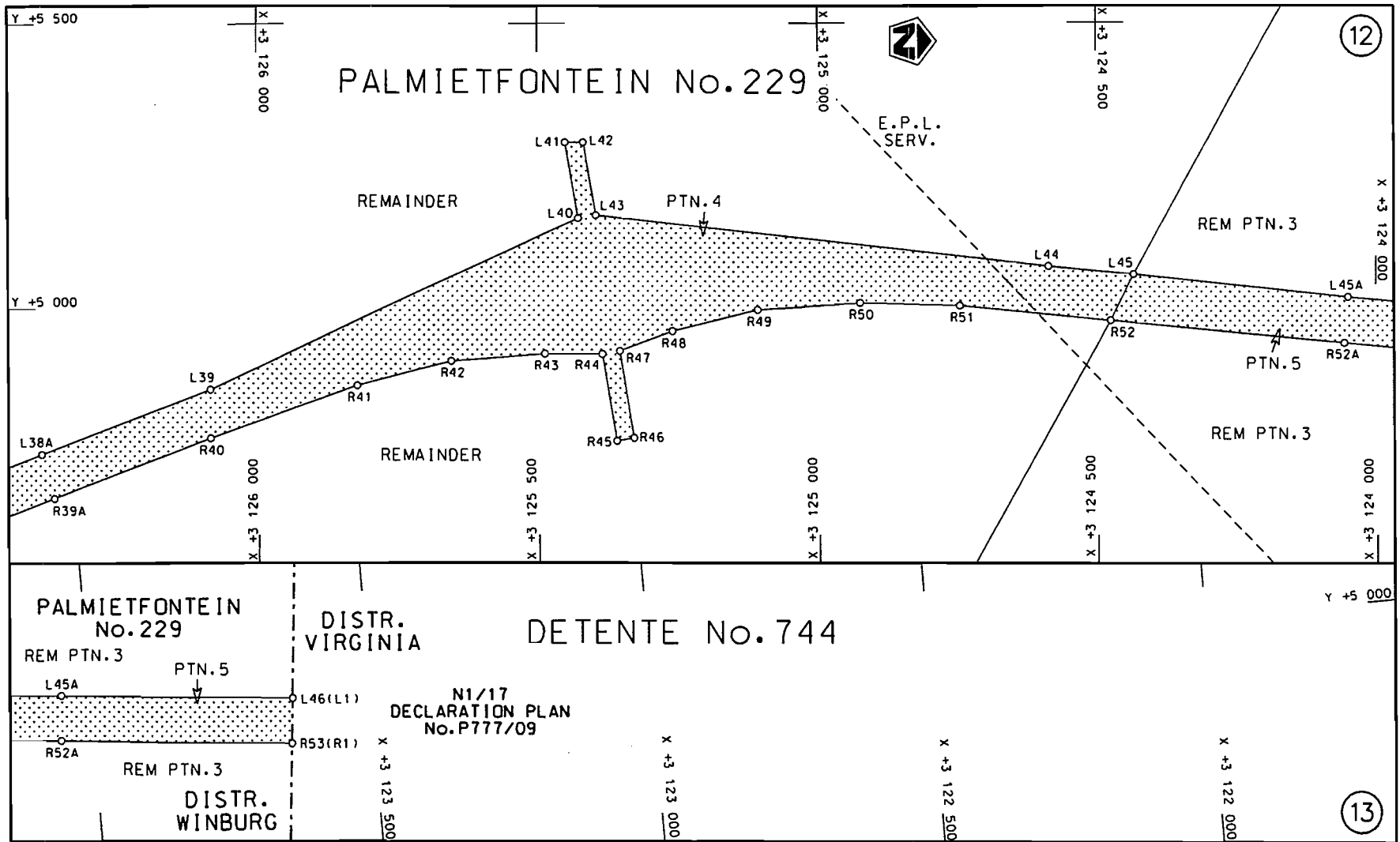
STAATSKOERANT, 12 NOVEMBER 2010

No. 33709 7

<p>Die Suid Afrikaanse Nasionale Padagentskap Beperk The South African National Roads Agency Limited</p>	<p>Die figuur getoon The figure shown</p>		<p>steldie padreserwe voor van 'n gedeelte represents the road reserve of a portion van Nasionale Raete of National Route N1 Seksie Section 16</p>	<p>Vel Sheet 3 van of 6 Plan P776/09</p>
--------------------------------------------------------------------------------------------------------------	-----------------------------------------------	--------------------------------------------------------------------------------------	------------------------------------------------------------------------------------------------------------------------------------------------------------	----------------------------------------------




<p>Die Suid Afrikaanse Nasionale Padagentskap Beperk The South African National Roads Agency Limited</p>	<p>Die figuur getoon The figure shown</p> 	<p>steldie padreserwe voor van 'n gedeelte represents the road reserve of a portion van Nasionale Roete N1 Sektie of National Route N1 Section</p> <p>16</p>	<p>Vel Sheet 4 van of 6 Plan P776/09</p>
--------------------------------------------------------------------------------------------------------------	------------------------------------------------------------------------------------------------------------------------------------	--------------------------------------------------------------------------------------------------------------------------------------------------------------------------	----------------------------------------------



STAATSKOEFRANT, 12 NOVEMBER 2010

No. 33709 9

Die Suid Afrikaanse Nasionale Padagentskap Beperk The South African National Roads Agency Limited	Die figuur getoon The figure shown		steldie padreserwe voor van 'n gedeelte represents the road reserve of a portion van Nasionale Roete of National Route	Vel Sheet 5 van of 6	Plon P776/09
			N1 Seksie Section 16		

PADRESERWE KOÖRDINATE / ROAD RESERVE CO-ORDINATES						
LINKERKANT/LEFT HAND SIDE				REGTERKANT/RIGHT HAND SIDE		
	Y	X	WG 27°		Y	X
L1	- 166.270	3 151	887.640	R1	- 247.500	3 151 848.060
L2	- 167.810	3 151	865.010	R2	- 207.970	3 149 787.670
L3	- 127.670	3 149	772.680	R3	- 160.740	3 147 325.320
L4	-80.750	3 147	326.850	R4	- 157.830	3 147 174.110
L5	-77.560	3 147	270.810	R5	- 148.510	3 147 075.550
L6	-63.998	3 147	031.047	R6	- 140.458	3 146 989.778
L7	-47.620	3 146	908.607	R7	- 128.870	3 146 866.900
L8	-23.140	3 146	725.590	R8	121.640	3 145 423.650
L9	165.590	3 145	572.000	R9	610.030	3 142 609.840
L10	646.750	3 142	633.120	R10	614.240	3 142 581.160
L11	649.440	3 142	616.670	R11	642.140	3 142 390.790
L12	717.090	3 142	460.840	R12	653.180	3 142 270.400
L13	752.360	3 142	321.820	R13	649.480	3 142 154.030
L14	801.570	3 142	172.510	R14	635.490	3 141 999.090
L15	884.090	3 141	976.660	R15	565.450	3 142 005.400
L16	962.190	3 141	969.620	R16	564.720	3 142 005.490
L17	1 041.930	3 141	958.200	R17	485.340	3 142 015.840
L18	1 038.000	3 141	926.440	R18	480.760	3 141 984.170
L19	958.480	3 141	937.830	R19	561.940	3 141 973.600
L20	887.600	3 141	944.210	R20	591.880	3 141 970.900
L21	873.520	3 141	788.200	R21	638.440	3 141 966.700
L22	869.820	3 141	671.830	R22	688.520	3 141 847.840
L23	875.520	3 141	609.720	R23	721.430	3 141 769.720
L24	880.860	3 141	551.440	R24	770.690	3 141 620.380
L25	912.960	3 141	332.400	R25	805.910	3 141 481.400
L26	1 257.420	3 139	347.970	R26	1 176.420	3 139 346.860
L27	1 527.740	3 137	790.580	R27	1 448.920	3 137 776.900
L28	1 707.750	3 136	753.510	R28	1 623.980	3 136 768.380
L29	1 836.450	3 136	012.030	R29	1 781.390	3 135 861.500
L30	2 125.890	3 134	344.500	R30	2 042.400	3 134 357.720
L31	2 365.620	3 132	963.410	R31	2 286.790	3 132 949.730
L32	2 464.560	3 132	517.440	R32	2 326.550	3 132 720.780
L33	2 523.930	3 132	333.490	R33	2 449.480	3 132 267.310
L34	2 553.220	3 132	242.760	R34	2 454.110	3 132 255.000
L35	2 607.930	3 132	073.240	R35	2 952.240	3 130 930.170
L36	3 403.540	3 129	957.330	R36	3 136.960	3 130 438.870
L37	3 840.859	3 128	794.357	R36X	3 309.300	3 129 924.220
L38	4 072.670	3 128	177.900	R37	3 328.000	3 129 930.790
L39	4 859.170	3 126	086.310	R38	3 697.711	3 128 947.758
L40	5 157.920	3 125	428.360	R39	3 997.790	3 128 149.740
L41	5 292.210	3 125	451.160	R40	4 773.800	3 126 086.040
L42	5 292.280	3 125	418.890	R41	4 866.540	3 125 823.580
L43	5 163.000	3 125	396.930	R42	4 909.810	3 125 656.310
L44	5 072.000	3 124	586.090	R43	4 922.620	3 125 489.910
L45	5 057.980	3 124	433.770	R44	4 921.980	3 125 388.370
L46	4 984.850	3 123	639.110	R45	4 769.620	3 125 362.510
				R46	4 774.980	3 125 330.960
				R47	4 927.340	3 125 356.830
R51	5 006.450	3 124	746.890	R48	4 961.470	3 125 261.900
R52	4 981.620	3 124	477.010	R49	4 998.720	3 125 109.980
R53	4 905.240	3 123	647.070	R50	5 010.980	3 124 926.680

Vel	6	Van	6	P776/09
Sheet		of		