



Government Gazette Staatskoerant

REPUBLIC OF SOUTH AFRICA
REPUBLIEK VAN SUID-AFRIKA

Vol. 564

Pretoria, 25 June
Junie 2012

No. 35470

N.B. The Government Printing Works will not be held responsible for the quality of "Hard Copies" or "Electronic Files" submitted for publication purposes



AIDS HELPLINE: 0800-0123-22 Prevention is the cure

IMPORTANT NOTICE

The Government Printing Works will not be held responsible for faxed documents not received due to errors on the fax machine or faxes received which are unclear or incomplete. Please be advised that an "OK" slip, received from a fax machine, will not be accepted as proof that documents were received by the GPW for printing. If documents are faxed to the GPW it will be the sender's responsibility to phone and confirm that the documents were received in good order.

Furthermore the Government Printing Works will also not be held responsible for cancellations and amendments which have not been done on original documents received from clients.

CONTENTS • INHOUD

<i>No.</i>		<i>Page No.</i>	<i>Gazette No.</i>
GENERAL NOTICE			
Independent Communications Authority of South Africa			
<i>General Notice</i>			
524	Extension of the closing date for submission of applications for individual commercial free to air sound broadcasting service licence (Secondary Markets).....	3	35470

GENERAL NOTICE

NOTICE 524 OF 2012



EXTENSION OF THE CLOSING DATE FOR SUBMISSION OF APPLICATIONS FOR INDIVIDUAL COMMERCIAL FREE TO AIR SOUND BROADCASTING SERVICE LICENCE (Secondary Markets)

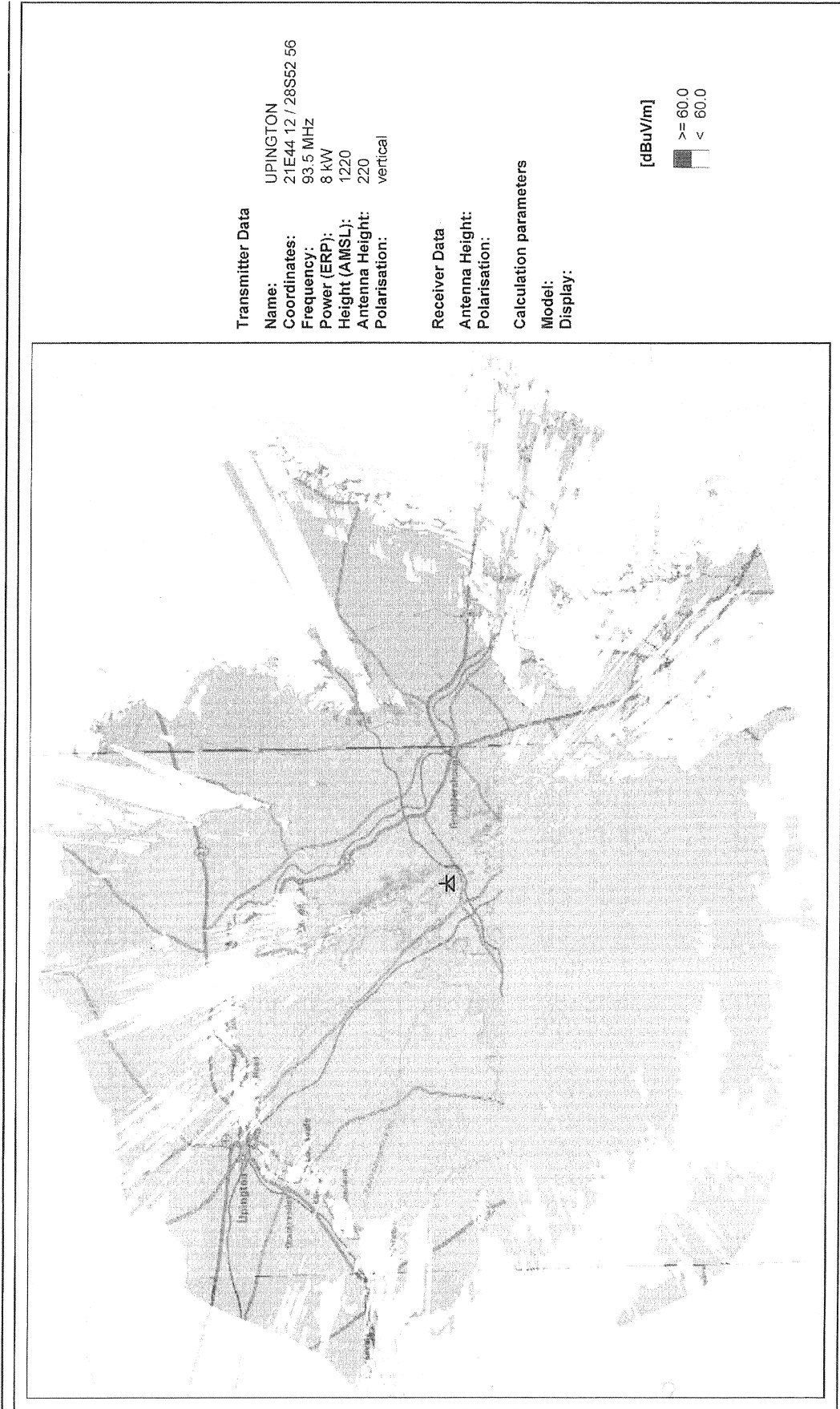
The Independent Communications Authority of South Africa ("the Authority") hereby, gives notice of an extension of the closing date for submission of applications for individual commercial free-to-air sound broadcasting licences published in General Notices No. 94 in Government Gazette No. 35000 dated 2 February 2012. The closing date is extended from 27 June 2012 to 27 August 2012 at 11:00 am, accordingly.

The coverage maps depicting the envisaged coverage area are in the schedule below. The coverage maps are also available on the Authority's website- www.icasa.org.za

A handwritten signature in black ink, appearing to read 'S. Mncube', written over a horizontal line.

Dr Stephen Mncube
Chairperson

SCHEDULE



Transmitter Data

Name: UPINGTON
Coordinates: 21E44 12 / 28S52 56
Frequency: 93.5 MHz
Power (ERP): 8 kW
Height (AMSL): 1220
Antenna Height: 220
Polarisation: vertical

Receiver Data

Antenna Height:
Polarisation:

Calculation parameters

Model:
Display:

[dBuV/m]

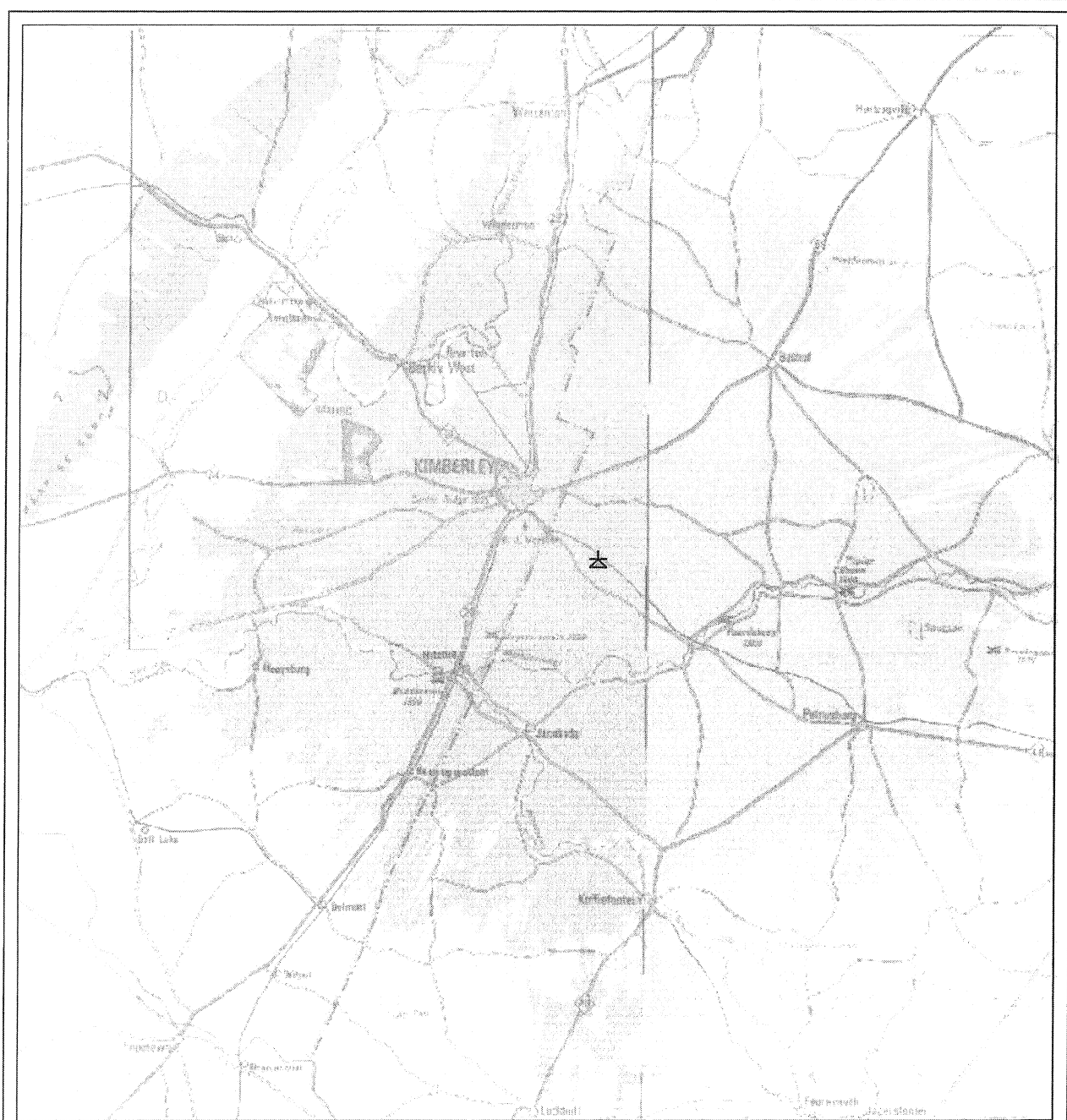
■ >= 60.0
 ■ < 60.0

SCHEDULE B3 (COVERAGE AREA)



ICASA

Melikhaya 26/04/2012



Transmitter Data

Name: KIMBERLEY
Coordinates: 24E54 19 / 28S51 14
Frequency: 95.4 MHz
Power (ERP): 10 kW
Height (AMSL): 1283
Antenna Height: 189
Polarisation: vertical



Receiver Data

Antenna Height:
Polarisation:

Calculation parameters

Model:
Display:

[dBuV/m]

 >= 60.0
 < 60.0

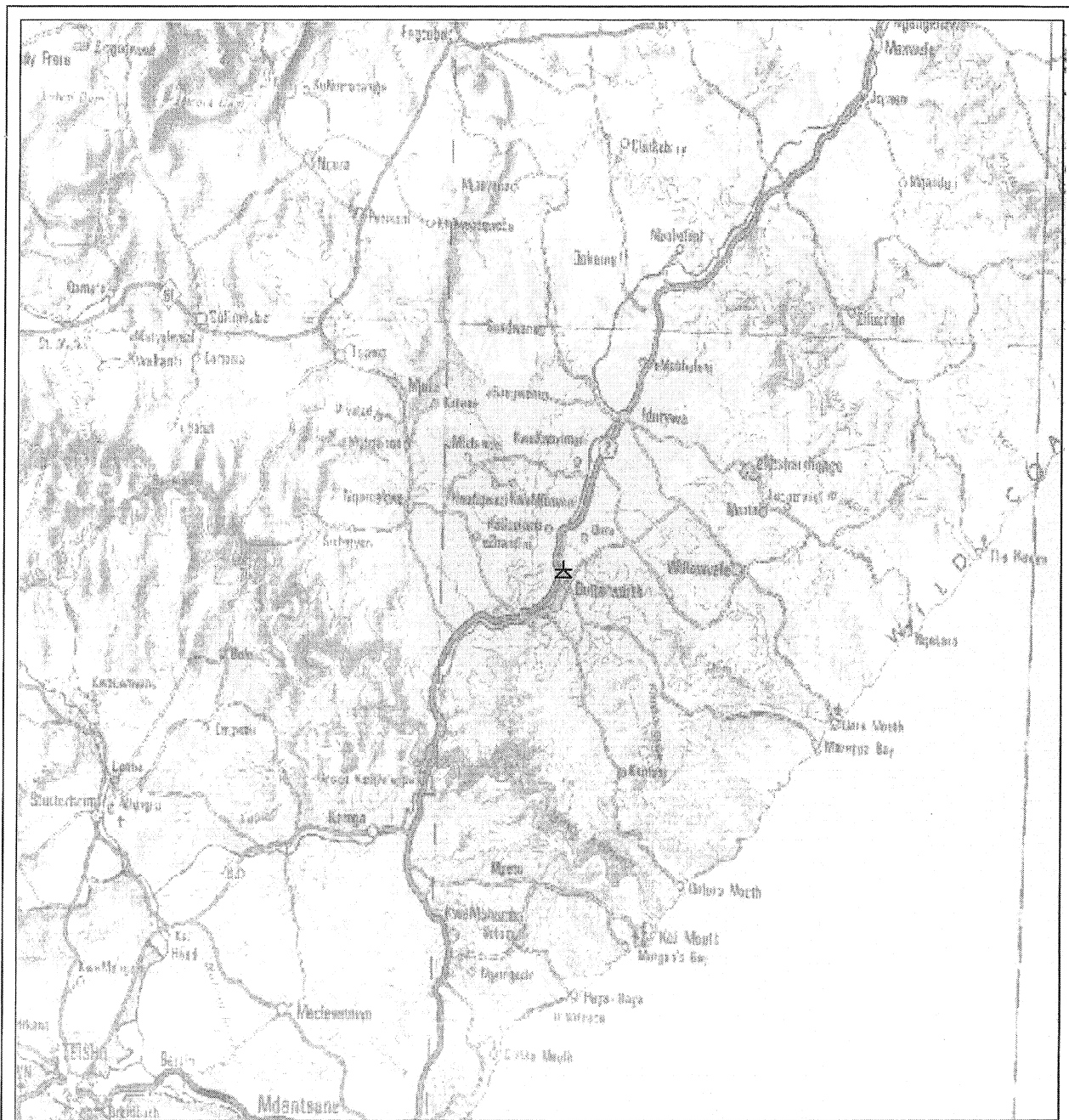


SCHEDULE B3 (COVERAGE AREA)

KIMBERLEY 95.4 MHz

ICASA

Melikhaya 23/11/2011



Transmitter Data

Name: BUTTERWORTH
Coordinates: 28E12 25 / 32S16 35
Frequency: 94.3 MHz
Power (ERP): 15 kW
Height (AMSL): 760
Antenna Height: 189
Polarisation: vertical

Receiver Data

Antenna Height:
Polarisation:
Calculation parameters
Model:
Display:

[dBuV/m]

■ ≥ 60.0
 ■ < 60.0



SCHEDULE B3 (COVERAGE AREA)

BUTTERWORTH

ICASA

Melikhaya 23/11/2011



Transmitter Data

Name: UMTATA
Coordinates: 28E44 36 / 31S35 48
Frequency: 95.2 MHz
Power (ERP): 48 kW
Height (AMSL): 869
Antenna Height: 189
Polarisation: vertical

Receiver Data

Antenna Height:
Polarisation:
Calculation parameters
Model:
Display:

[dBuV/m]

>= 60.0
< 60.0

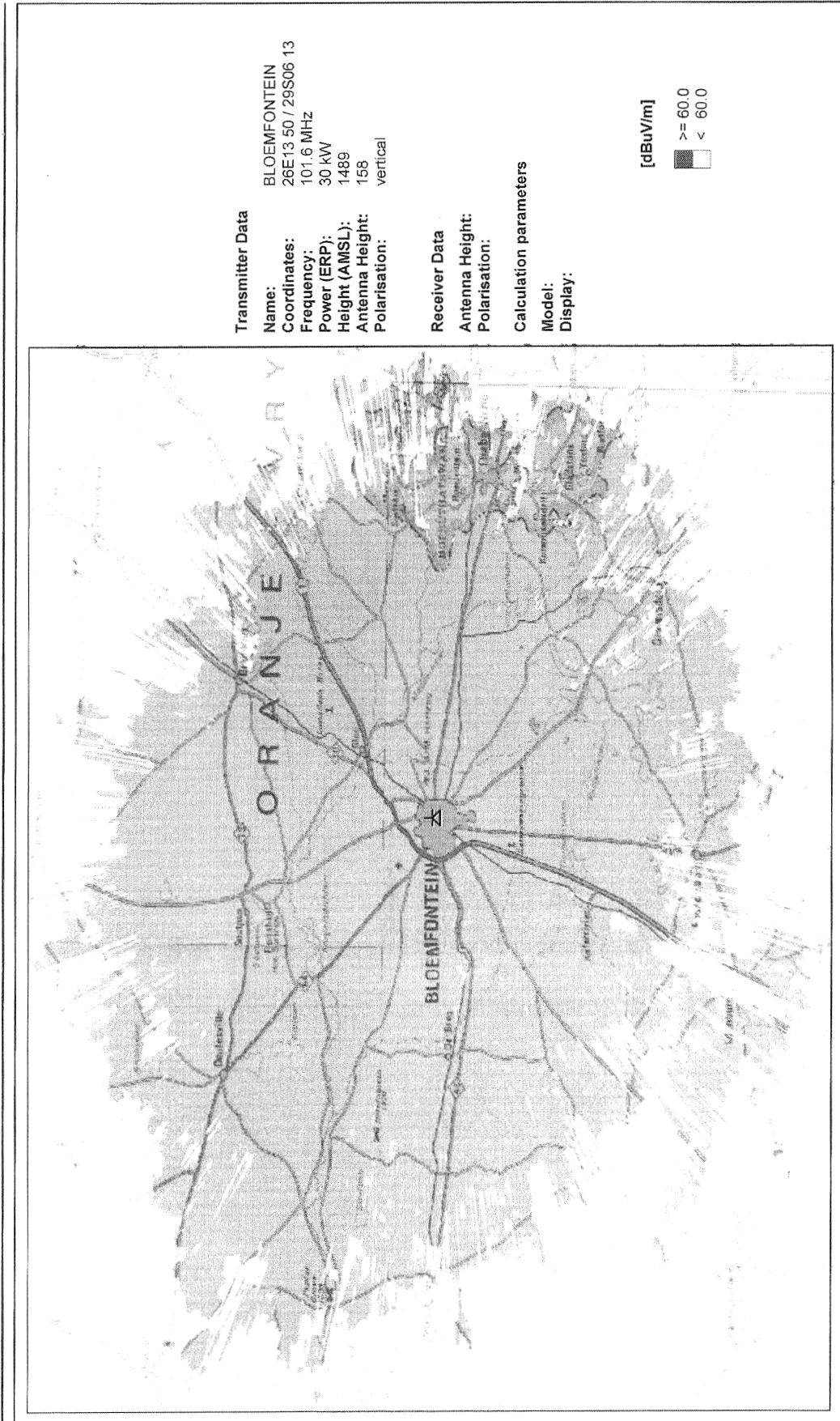


SCHEDULE B3 (COVERAGE AREA)

UMTATA 95.2 MHz

ICASA

Melikhaya 23/11/2011



Transmitter Data

Name: BLOEMFONTEIN
Coordinates: 26E13.50 / 29S06.13
Frequency: 101.6 MHz
Power (ERP): 30 kW
Height (AMSL): 1489
Antenna Height: 158
Polarisation: vertical

Receiver Data


Antenna Height:
Polarisation:

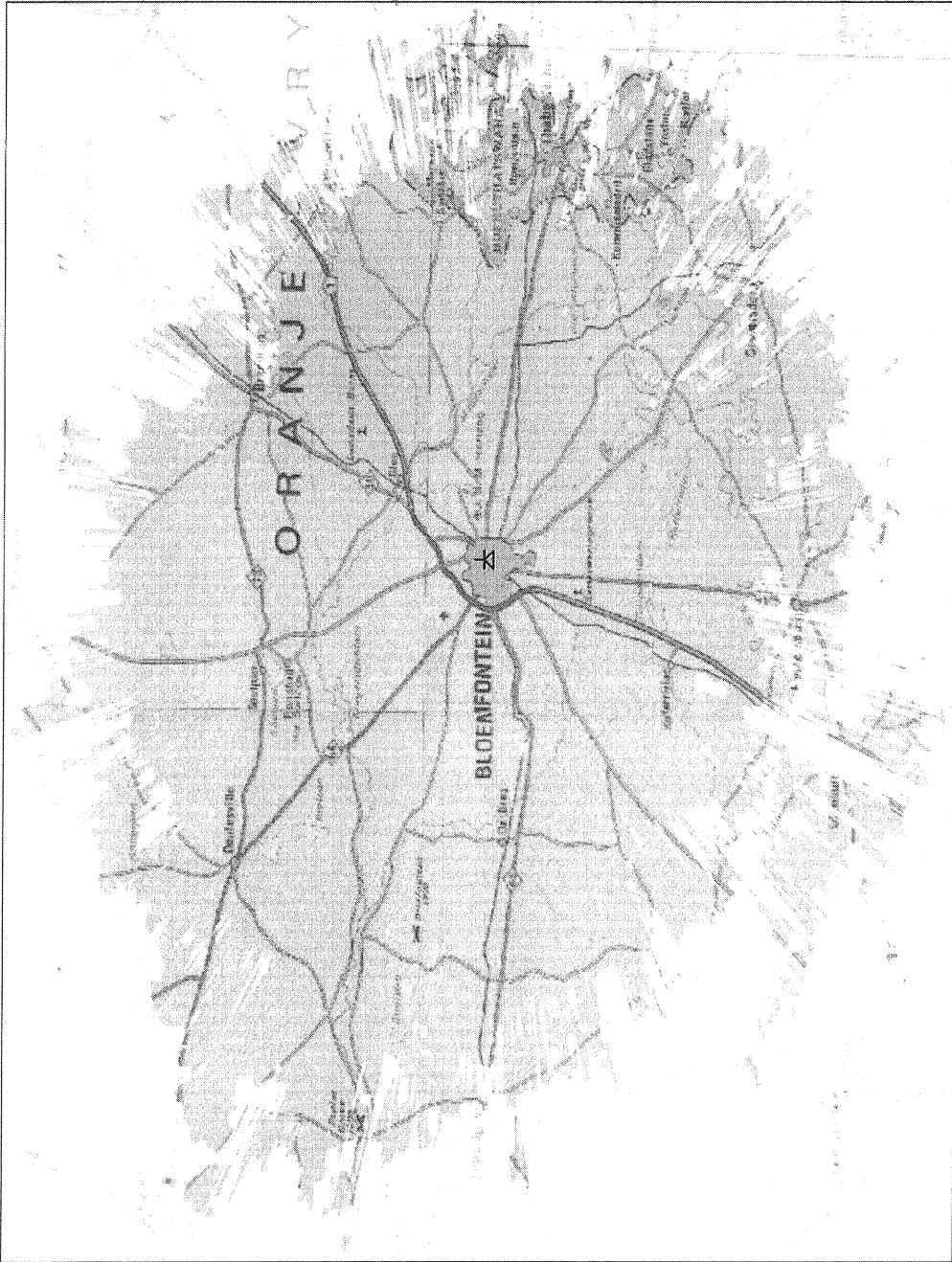
Calculation parameters

Model:
Display:

[dBuV/m]



	<p>SCHEDULE B3 (COVERAGE AREA)</p> <p>ICASA</p>	<p>Melikhaya 26/04/2012</p>
---	--	-----------------------------



Transmitter Data
 Name: BLOEMFONTEIN
 Coordinates: 28E13 50 / 29S06 13
 Frequency: 105.2 MHz
 Power (ERP): 30 kW
 Height (AMSL): 1489
 Antenna Height: 158
 Polarisation: vertical

Receiver Data
 Antenna Height:
 Polarisation:

Calculation parameters
 Model:
 Display:

[dBuV/m]
 >= 60.0
 < 60.0

	SCHEDULE B3 (COVERAGE AREA)	
	ICASA	Meikhya 26/04/2012

Printed by and obtainable from the Government Printer, Bosman Street, Private Bag X85, Pretoria, 0001
Publications: Tel: (012) 334-4508, 334-4509, 334-4510
Advertisements: Tel: (012) 334-4673, 334-4674, 334-4504
Subscriptions: Tel: (012) 334-4735, 334-4736, 334-4737
Cape Town Branch: Tel: (021) 465-7531

Gedruk deur en verkrygbaar by die Staatsdrukker, Bosmanstraat, Privaatsak X85, Pretoria, 0001
Publikasies: Tel: (012) 334-4508, 334-4509, 334-4510
Advertensies: Tel: (012) 334-4673, 334-4674, 334-4504
Subskripsies: Tel: (012) 334-4735, 334-4736, 334-4737
Kaapstad-tak: Tel: (021) 465-7531