



Government Gazette Staatskoerant

REPUBLIC OF SOUTH AFRICA
REPUBLIEK VAN SUID-AFRIKA

Vol. 597

Pretoria, 30 March
Maart 2015

No. 38622

N.B. The Government Printing Works will not be held responsible for the quality of "Hard Copies" or "Electronic Files" submitted for publication purposes



AIDS HELPLINE: 0800-0123-22 Prevention is the cure

IMPORTANT NOTICE

The Government Printing Works will not be held responsible for faxed documents not received due to errors on the fax machine or faxes received which are unclear or incomplete. Please be advised that an "OK" slip, received from a fax machine, will not be accepted as proof that documents were received by the GPW for printing. If documents are faxed to the GPW it will be the sender's responsibility to phone and confirm that the documents were received in good order.

Furthermore the Government Printing Works will also not be held responsible for cancellations and amendments which have not been done on original documents received from clients.

CONTENTS

<i>No.</i>		<i>Page No.</i>	<i>Gazette No.</i>
GOVERNMENT NOTICE			
Justice and Constitutional Development, Department of			
<i>Government Notice</i>			
265	Magistrates' Courts Act (32/1944): Creation of sub-districts and the appointment of a place within the sub-district for the holding of a court	3	38622

GOVERNMENT NOTICE

DEPARTMENT OF JUSTICE AND CONSTITUTIONAL DEVELOPMENT**No. 265****30 March 2015****MAGISTRATES' COURTS ACT, 1944 (Act No. 32 of 1944) CREATION OF SUB-DISTRICTS AND THE APPOINTMENT OF A PLACE WITHIN THE SUB DISTRICT FOR THE HOLDING OF A COURT**

I, Tshililo Michael Masutha, Minister of Justice and Correctional Services, acting under section 2(1) (a), (k) of the Magistrates' Court Act, 1944 (Act No. 32 of 1944) (the Magistrates' Court Act) as amended hereby, with effect from 1 July 2015-

- (a) Excise from the districts mentioned under column "A" in the attached Schedule, portions described under column "B" to form an area of jurisdiction of the detached courts for the sub-district named under column "C" and appoint the place mentioned under column "D" as a place of sitting of the said detached courts;
- (b) prescribe the local limits of the sub-district under column "C" in both the relative maps and the attached point-to-point descriptions;
- (c) confer, on the detached courts mentioned under column "C", civil jurisdiction conferred under the Magistrates' Courts Act and any other notice published in terms of the Act-
 - (i) in respect of the areas described under column "B" in the attached schedule in terms of section 26 of the Magistrates' Court Act;
 - (ii) in respect of persons listed under section 28 of the Magistrates' Court Act; and
 - (iii) in respect of causes of action listed under section 29 of the Magistrates; court Act; and
- (d) confer, on the detached court under column "C", civil and criminal jurisdiction conferred on a Magistrates' Court by any other legislation including the Maintenance

Act, 1998 (Act No. 99 of 1998), the Domestic Violence Act, 1998 (Act No. 116 of 1998), the Children's Act (Act No. 38 of 2005) and the Inquest Act, 1959 (Act No. 58 of 1959).

Any criminal or civil proceedings which, on the date of this Notice takes effect, has already been placed on the court roll for trial or hearing in the main court of such a detached court and which has not commenced or been concluded, shall be dealt with and be finalised by the main court concerned as if this notice has not been published.

Given under my hand at.....Pretoria.....on this the23rd.....day
of.....March.....Two Thousand and Fifteen.



TM MASUTHA, MP (ADV)
MINISTER OF JUSTICE AND CORRECTIONAL SERVICES

1

SCHEDULE


A DISTRICT	B PORTION DETACHED FROM THE MAGISTERIAL DISTRICT TO FORM AND AREA OF JURISDICTION OF THE DETACHED COURT	C SUB-DISTRICT	D NAME BY WHICH THE DISTRICT SHALL BE KNOWN
Mokopane	<p style="text-align: center;">LIMPOPO</p> Entabeni Nature Reserve, Doorndraai Dam Nature Reserve, Buffalo Fluors Mine, Nylsvlei Nature Reserve, Mookgopong Military Base, Mookgopong Munic, Inca Mine, Roeditan, Thusang, KR 193, Bacchus 215, Bacchus 237, Grootcvallei 211, Groottrek 220, Duikerfontein 263, Doornstok 259, Gekwetste Majesteit 213, Zaagkuil 117, Kaalfontein 261, Rietbokvalley 125, Kwaggahoek 268, De Hoop 269, Macouspan 165, Kwaggahoek 268, Klipspruit 253, Elandsbosch 122, Vlakkfontein 270, Louwskraal 257, Groenfontein 276, Schaaphok 279, Doorndraai 282, Nooitgedacht 167, Buffelshoek 277, Rykdom 278, Lauriston 810, Sterkfontein 276, Kaalvalley 163, Janbovenjan 308, Houtboschrivier 307, Weltevreden 172, Bokpoort 312, Haaskloof 311, Sterkfontein 305, Rietbokspruit 302, Goede Hoop 300, Gemsbokfontein 175, Rietfontein 318, Naboomfontein 320, Klipfontein 322, Zwartkloof 200, Gemsbokfontein 344, Welgevonden 343, Rietfontein 345, Rietvalley 340, Haakdoornkuil 323, Doornhoek 342, Eerste Geluk 512, Brak 350, De Hoop 334, Doelen 327, Naboomspruit (Mookgopong), Buffelskloof 514, Nooitgedacht 717, Rooipan 539,	Naboomspruit	Mookgopong

A DISTRICT	B PORTION DETACHED FROM THE MAGISTERIAL DISTRICT TO FORM AND AREA OF JURISDICTION OF THE DETACHED COURT	C SUB-DISTRICT	D NAME BY WHICH THE DISTRICT SHALL BE KNOWN
	<p>Platdoorns 333, Geguid 332, Vlakpan 138, Kalkfontein 137, Zandsloot 132, Roodebult 128, Kalkpan 127, Kalkpoort 126, Die Dam 158, Doornrand 159, Uitzicht 156, Goedegeedacht 146, Danspan 139, Zandput 138, Bekend 147, Assen 550, Merriekuil 143, Delft 552, Keerom 557, Merwede 559, Klippan 555, Morgenzon 560, Antwerpen 564, Calais 563, Doorn Boom 586, Hanglip 593, Klipfontein 587, Bokpoortlaagte 599, Volspruit 606, Bellevue 590, Folys' Rust 583, Appelfontein 595, Vooruitgang 634, Schuilplaats 596, Grass Valley 631, Tygerpad 633, Doorn Poort 638, Marfin 629, Deftzyl 655, Roodekop 600, Volspruit 606, Hoogbult 608, Debilt 602, Minerva 628, Bouwlust 660, Buitenpost 656, Ameland 658, Vlakpan 674, Saxonia 689, Ubique 673, Transcate 690, Boschhoek 839, Hartebeesfontein 355, Mooigelegen 140, Mooigelegen 140, Hulpfontein 549, Volop 5454, Cades 548, Geluksfontein 547, Ceres 548, De Hoop 617, Doornlaagte 619, Doornstock 622, Rondeberg 624, Groote post 661, Oranjefontein 664, Oranjefontein 679, Klavervalley 671, Conterberg 665, Weltevrede 670, Welgegund 693, Gelyke Doorns 700, Doornpan 694, Bultfontein 694, Doornfontein 724, Claremont 734, Rhenosterfontein 731, Spoedwel 701, Harringbult 699, Boomfontein 666, Mooigelegen 586, KR 732, Schietfontein 620,</p>		

A DISTRICT	B PORTION DETACHED FROM THE MAGISTERIAL DISTRICT TO FORM AND AREA OF JURISDICTION OF THE DETACHED COURT	C SUB-DISTRICT	D NAME BY WHICH THE DISTRICT SHALL BE KNOWN
	Debults Punt 582, Klipgat 618, Locatie 584, Graasplaats 588, Zaaplaats 579, Mooipan 546, Amsterdam 574, Schedam 534, London 556, Blinkwater 592, Klippot 573, Klippotgat 572, Roodepoort 557, Zyferkraal, Weitevrede 670, Klippotgat 572, Deelkraal 561, Blindenfontein 570, Roosterlaagte 594, Witkoppie 596, Smaldeel 618, Verloren 622, Zeekoe Vally 723, Diep Putten 625, Twee Kansen 624, Uitkomst 620, Byzonder 621, Kromdraai 626, Middeldorp 691, Rustig 696, Bekend 690, Goedvoor 628, Byzonder 621, Parys 631, Bekend Valley 619, Leeuwaarden 633, Zoetfontein 630, Gegund 679, Zamenkomst 635, Diepsloot 637, De Hoop 638, Tuinplaats 678, Byzonder 634, Steilpoort 615, Ruimte 617, Begin 616, Maroesfontein 602, KR 674, Middelplaatsand Varkenskuil as shown in the map marked Naboomspruit.		
Kimberley	NORTHERN CAPE Platfontein 68, Wildbeestkuil, Platfontein, Galeshewe, Galeshewe1, Galeshewe Proper, Galeshewe Ext 1, Galeshewe Ext 2, Galeshewe Ext 3, Galeshewe Ext 4, Galeshewe Ext 5, Galeshewe Ext 6, Galeshewe Ext 7, Bunn, Redirille, Thusano, Vergenoeg, Vergenoeg Ext 1, Vergenoeg Ext 2, Vergenoeg Ext 3, Vergenoeg Ext 4, Vergenoeg Ext 5, Veregnoeg Ext 6, Vergenoeg Ext 7, Vergenoeg Ext 8, Vergenoeg Ext 9, Boikhutsong,	Galeshewe	Galeshewe

A DISTRICT	B PORTION DETACHED FROM THE MAGISTERIAL DISTRICT TO FORM AND AREA OF JURISDICTION OF THE DETACHED COURT	C SUB-DISTRICT	D NAME BY WHICH THE DISTRICT SHALL BE KNOWN
	Tshwaranong, Iponeng, Retswelele, Agisanang, China Square, Soul City, Lathli, Mabulo Park, Donkerhoek, John Mampe, Ipeleng, Phuthanang, Kutlwanong, Dorrisdale and Soul City as shown in the map marked Galeshewe .		
KWAZULU NATAL			
Glencoe	Niekirk's Kraal 1167, Niekerkskraal, Rustenburg 2059, Petronella 14026, Uitvlucht 1156, Uitvlugt, Ekuvukeni, Roode Draai 2008, Madlala, Madlala, Etholeni, Cunumchunu, Klip Poort, Klip Poort 1162, Amakasi, Vaalkop 1164, Nxumalo, Namkazi, Asynkraal, Dalakosi, Imbanji, Limehill; Dival, Uitval Closer Settlement, Entabeni, Sgweje, Kliprivier, Mchunu, Ezihlabathini, Dumbé, Sigweje, Sigweje 15499, Mchunu, Kunene, Somshoek, Soms Hoek 1151 and Hwebede As indicated in the map labelled Ekuvukeni.		Ekuvukeni

1



DEPARTMENT: RURAL DEVELOPMENT AND LAND REFORM

REPUBLIC OF SOUTH AFRICA

CHIEF SURVEYOR-GENERAL

Private Bag x 954, Pretoria, 0001- Tel: 012-326 8050; Fax: 012 326 5640

POINT-TO-POINT DESCRIPTIONS OF THE 3 BRANCH COURTS TO BE CONVERTED AS MAIN COURTS

2

LIMMPOPO

BRANCH COURT	POINT-TO-POINT DESCRIPTION OF PORTIONS DETACHED FROM THE DISTRICT TO FORM AN AREA OF JURISDICTION OF THE SUB-DISTRICT.	MAIN SEAT
Naboomspruit	<p>Starting from the northern beacon of the farm Bacchus 237. Proceed along the eastern boundaries of the farms Bacchus 237, Groot Hoek 220, Klipspruit 255, Schaaphok 279, Doorndraai 282, Goede Hoop 300, Klipfontein 322 to the eastern beacon of Haakdoornkuil 323. Then proceed in an easterly direction along the southern boundaries of the farms Vaalkop 325, Volspruit 326, Grass Valley Chrome Mine, Doornfontein 98 to the eastern beacon of the farm Kalkpan 127. Then proceed in a south easterly direction along the eastern boundaries of the farms Die Dam 158, Antwerpen 564, Klipfontein 587 to the south eastern corner beacon of the farm Vooruitgang 634. Then proceed in a south westerly direction along the southern boundaries of the farms Tygerpad 633, Grass Valley 631, Doornpoort 630 to the western beacon of the farm Sedan 654. Then proceed south along the eastern boundaries of the farms Ameland 658 and Vlakpan 674. Then proceed from the southern beacon of the farm Vlakpan 674 in a south westerly direction along the southern boundaries of the farms Saxonia 689, Ubique 673 until it intersects with the N11. Then proceed south along the eastern boundary of the farm Clairmond 734 and then south west to the southern beacon of the farm Rhenosterfontein 731. Then</p>	Mokopane

LIMMPOPO		
BRANCH COURT	POINT-TO-POINT DESCRIPTION OF PORTIONS DETACHED FROM THE DISTRICT TO FORM AN AREA OF JURISDICTION OF THE SUB-DISTRICT.	MAIN SEAT
	<p>proceed along its western boundary in a northerly direction to the western beacon of the farm Haringbult 699. Then proceed along the southern boundaries of the farms Bultfontein 697, Rustig 696, Bekend 690 to its north west beacon. Then proceed in a south westerly direction along the provincial boundary until intersection with the southern beacon of the farm Tuinplaats 678. Then proceed in a north westerly direction along the western boundaries of Meisjes Valley 639, Elsjeskraal 613 and then in a westerly direction to the north west beacon of the farm Winburg 612. Then proceed north west along the western boundaries of the farms Middelplaats 604 and Varkenskuil 605. Then proceed along its northern boundary to the south western corner beacon of the farm Deelkraal 561. Then proceed north west along the western boundaries of the farms Deelkraal 561, Groenvaley 563, Hartbeestlaagte 525, Vischgat 520, Hartebeestfontein 516, Eerstegluk 512, Doornhoek 342, Gembokfontein 344, Zwartkloof 200, Gembokfontein 175, Weltevreden 174, KR 738, Kaalvalley 763, Macaoupan 165, Rietbokvalley 125 to the north western beacon of the farm Zaagkuil 117. Then proceed along its northern boundary to intersect the river. Then proceed north along the river to the north western beacon of the KR 126. Then</p>	

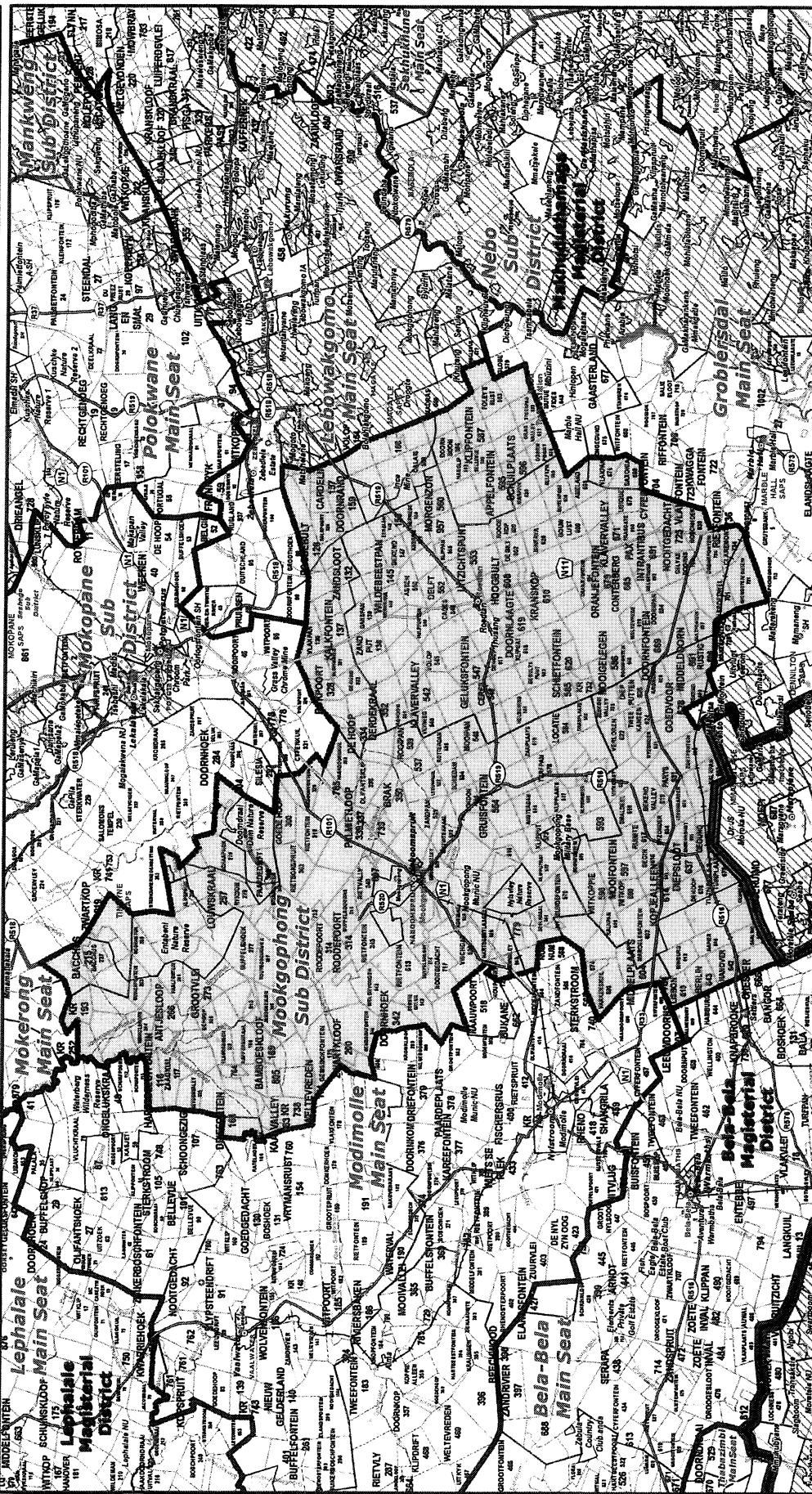
4

LIMMPOPO		
BRANCH COURT	POINT-TO-POINT DESCRIPTION OF PORTIONS DETACHED FROM THE DISTRICT TO FORM AN AREA OF JURISDICTION OF THE SUB-DISTRICT.	MAIN SEAT
	proceed along the northern boundaries of the farms KR 126, KR 193 and Bacchus 215 to the starting point of the description,	
NORTHERN CAPE		
BRANCH COURT	POINT-TO-POINT DESCRIPTION OF PORTIONS DETACHED FROM THE DISTRICT TO FORM AN AREA OF JURISDICTION OF THE SUB-DISTRICT.	MAIN SEAT
Galeshewe	Starting at the northern beacon of the farm Wildebeestkuil 69. Proceed south east along its eastern boundary to intersect the R31. Proceed south east along the R31 until it intersects Coles Road. Then proceed generally in a westerly direction along Coles Road until it intersects with the R64. Then proceed west along the southern boundary of the farm Wildebeestkuil 69 until it intersects with the magisterial district boundary. Then proceed in a north easterly direction along the magisterial district boundary and continue along the north western boundary of the farm Wildebeestkuil to reach the starting point of this description.	Kimberley

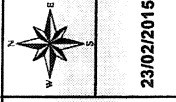
WESTERN CAPE		
BRANCH COURT	POINT-TO-POINT DESCRIPTION OF PORTIONS DETACHED FROM THE DISTRICT TO FORM AN AREA OF JURISDICTION OF THE SUB-DISTRICT.	MAIN SEAT
Bluedowns	<p>Starting at the north west corner beacon of the farm Rustdal. Proceed along the R102 to intersects the south eastern beacon of the farm Kleinvlei. Then proceed along the northern and eastern boundaries of the farms 641 and 640 to the north eastern beacon of the farm 638. Then proceed south east along its western boundary to the south east corner beacon of the farm Meerlust 1081. Then proceed in a westerly direction along the southern boundaries of the farms Meerlust 1081, Meerlust 634 to the north western corner beacon of the farm 643. Then proceed along its western boundary and proceed to intersects with the point of intersection of the R102 and R300. Then proceed south westerly direction along the R310 to intersects the N2. Then proceed north west along the N2 until it intersect with the R300. Then proceed along the R300 in a northerly direction to intersect the north west corner beacon of the farm Vogelvlei. Then proceed east along the main road to the point of intersection with the R102, which is the starting point of this description.</p>	Kuilsvliver

KWAZULU NATAL		
BRANCH COURT	POINT-TO-POINT DESCRIPTION OF PORTIONS DETACHED FROM THE DISTRICT TO FORM AN AREA OF JURISDICTION OF THE SUB-DISTRICT.	MAIN SEAT
Ekuvukeni	<p>Starting at northern beacon of the farm Klippoort 1162. Proceed in a south westerly direction along the eastern boundaries of the farms Klippoort 1162, Uitval 1244, Dival to the south eastern beacon of the farm Uitval 1244. Then proceed along the eastern and southern boundaries of the farm Sigweje 15409 to the north eastern beacon of the farm Som's Hoek 1151. Then proceed along south, west and then north along the parameter of this farm to its north western corner beacon. Then proceed in a westerly direction along the southern boundaries of the farms Vaalkop 1164, Roodedraai 2008, Petronela 14026 and Rustenburg 2059 to its south western corner beacon. Then proceed in a north westerly direction along the western boundaries Rustenburg 2059 and Niekirk's Kraal 1167 to its western beacon. Then proceed north and west along the parameter of this farm to reach the north western corner beacon of the farm Uitvlucht 1156. The proceed east along its northern boundary to the south west corner beacon of the farm Klippoort 1162. Then proceed north along its western boundary to reach the starting point of this description.</p>	Glencoe

Mookgophong Sub District



For more information regarding this map, kindly contact:
 Mr. Hengi Makena
 hmakeng@justice.gov.za
 or
 Mr. Paei Hosenen
 hpa@justice.gov.za



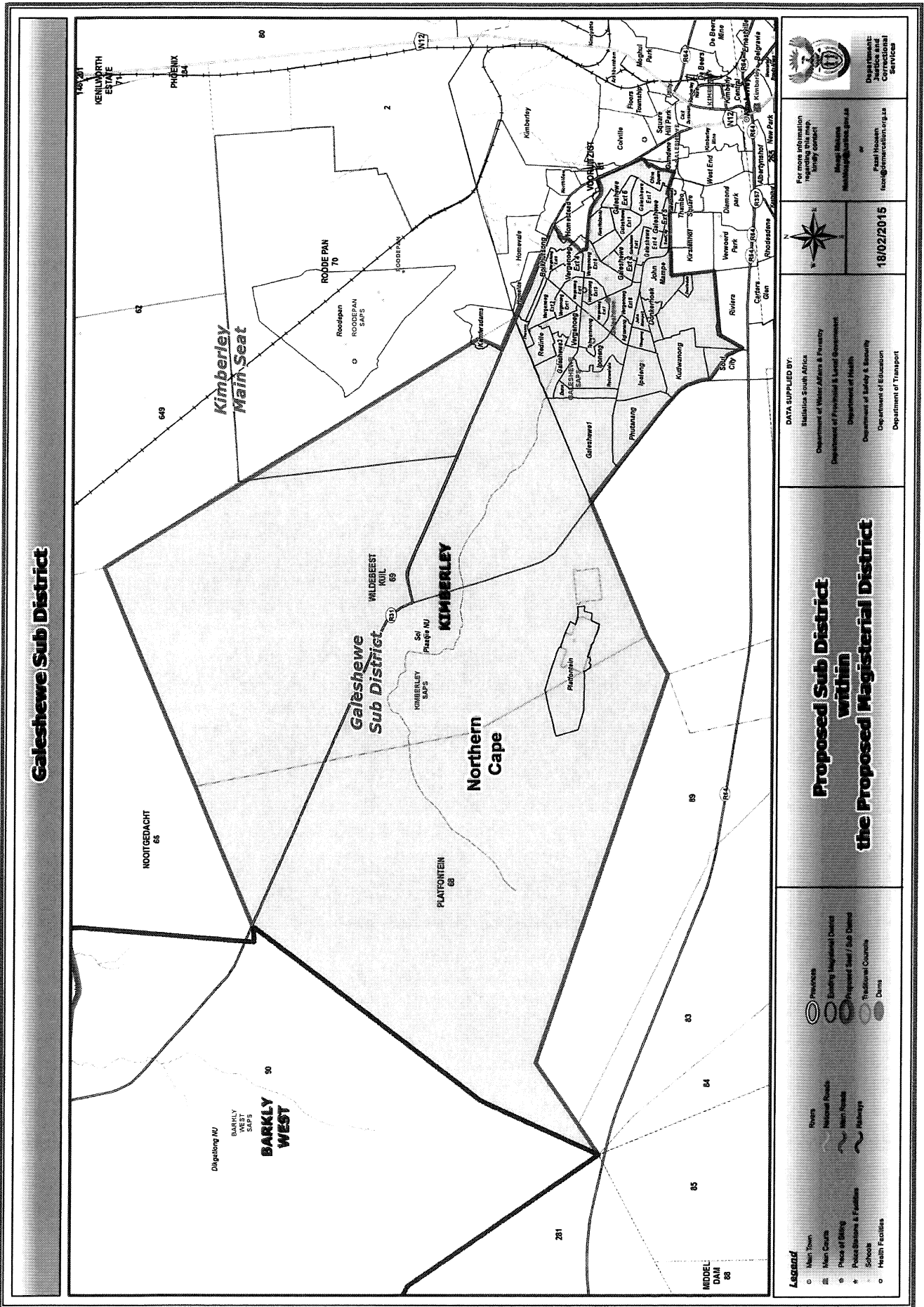
23/02/2015

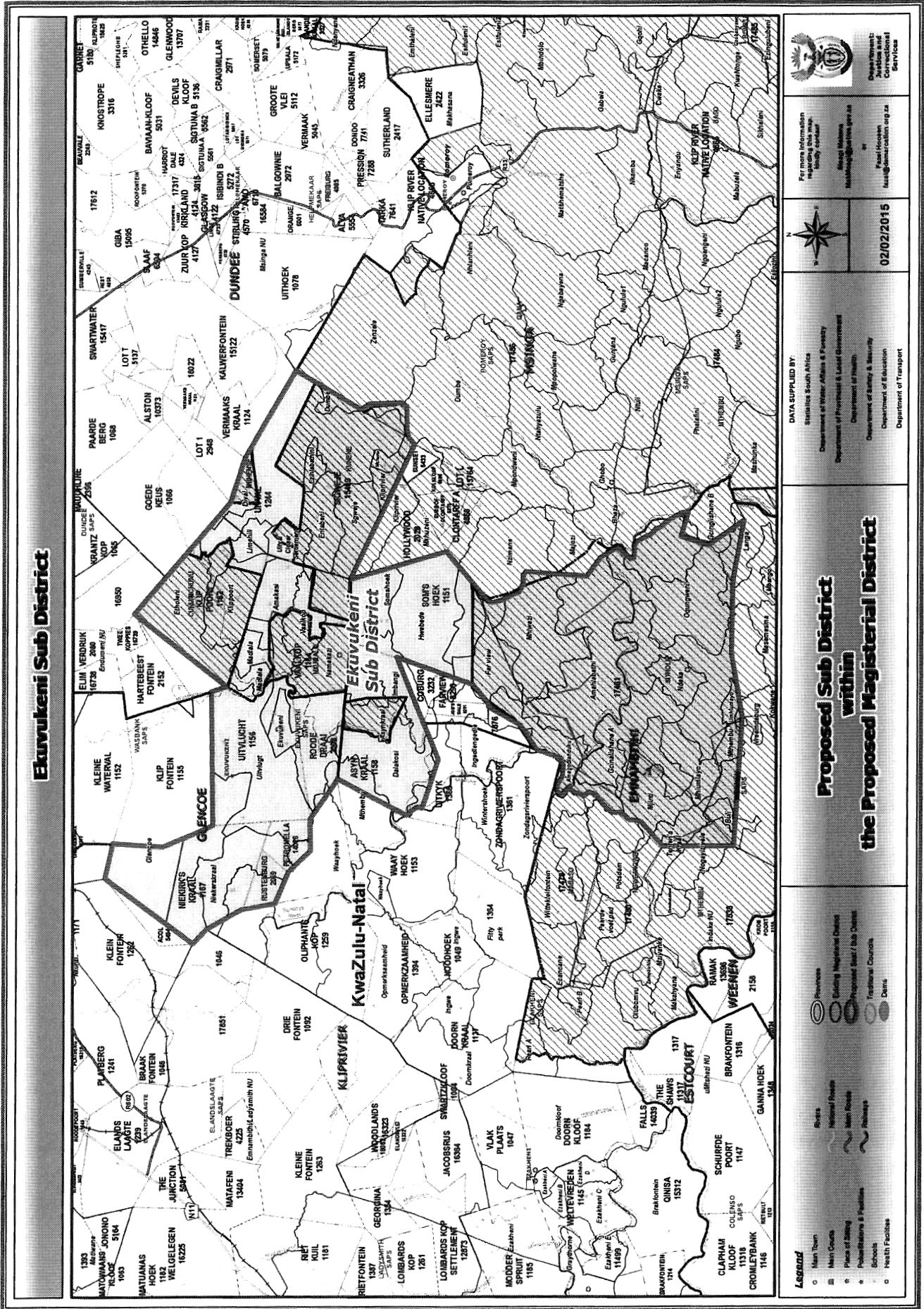
DATA SUPPLIED BY:
 Statistics South Africa
 Department of Water Affairs & Forestry
 Department of Provincial & Local Government
 Department of Health
 Department of Safety & Security
 Department of Education
 Department of Transport

Proposed Main Seat / Sub District within the Proposed Magisterial District

Legend

- Main Town
- ⊠ Main Courts
- ⊠ Place of Slings
- ⊠ Pubs/Restaurants & Facilities
- ⊠ Schools
- ⊠ Health Facilities
- Rivers
- National Roads
- Main Roads
- Railways
- Provinces
- Proposed Magisterial District
- Proposed Seat / Sub District
- Traditional Councils
- Dams





IMPORTANT *Reminder* from Government Printing Works

Dear Valued Customers,

As part of our preparation for eGazette Go Live on 9 March 2015, we will be suspending the following existing email addresses and fax numbers from **Friday, 6 February**.

Discontinued Email addresses	Discontinued Fax numbers
GovGazette&LiquorLicense@gpw.gov.za	+27 12 334 5842
Estates@gpw.gov.za	+27 12 334 5840
LegalGazette@gpw.gov.za	+27 12 334 5819
ProvincialGazetteGauteng@gpw.gov.za	+27 12 334 5841
ProvincialGazetteECLPMPNW@gpw.gov.za	+27 12 334 5839
ProvincialGazetteNCKZN@gpw.gov.za	+27 12 334 5837
TenderBulletin@gpw.gov.za	+27 12 334 5830

To submit your notice request, please send your email (with Adobe notice form and proof of payment to submit.egazette@gpw.gov.za or fax +27 12-748 6030.

Notice requests not received in this mailbox, will **NOT** be processed.

Please **DO NOT** submit notice requests directly to your contact person's private email address at GPW – Notice requests received in this manner will also **NOT** be processed.

GPW does not accept responsibility for notice requests submitted through the discontinued channels as well as for the quality and accuracy of information, or incorrectly captured information and will not amend information supplied.

Thank you!

For any queries, please contact the eGazette Contact Centre.



info.egazette@gpw.gov.za (only for queries).

Notice requests received in this mailbox will **NOT** be processed.



012-748 6200



eGazette

We are here
for YOU!



Printed by and obtainable from the Government Printer, Bosman Street, Private Bag X85, Pretoria, 0001
Gedruk deur en verkrygbaar by die Staatsdrukker, Bosmanstraat, Privaatsak X85, Pretoria, 0001